Phase I Environmental Site Assessment
Mercer Corridor Project West
Broad MegaBlock Site
Seattle, Washington

January 25, 2018

SHANNON & WILSON, INC.

GEOTECHNICAL AND ENVIRONMENTAL CONSULTANTS

Excellence. Innovation. Service. Value.
Since 1954.

Submitted To:
Mr. John McMillan
KPFF Consulting Engineers
1601 5th Avenue, Suite 1600
Seattle, Washington 98101

By:
Shannon & Wilson, Inc.
400 N 34th Street, Suite 100
Seattle, Washington 98103

21-1-21417-206

EXECUTIVE SUMMARY

This report documents the results of our Phase I Environmental Site Assessment (ESA) of the roughly 2.8-acre block of land in the South Lake Union neighborhood in Seattle, Washington, bound by Roy Street to the north, Mercer Street to the south, Dexter Avenue North to the west, and 9th Avenue North to the east (Property). The Property is located in the northeast quarter, Section 30, Township 25, and Range 4 of King County, and contains King County tax parcels 2249000003, 2249000040, 2249000055, and 2249000080. A Vicinity Map is included as Figure 1, and a Site Plan is included as Figure 2. Historical features of concern can be seen in Figure 3.

Recognized Environmental Conditions (RECs)

Based upon the information obtained in connection with this Phase I ESA, our opinion is that the following 15 RECs are associated with the Property:

1. A gas station previously operated in the southwest corner of the Property. This is a REC for the Property.
2. A second gas station previously operated in the northwest corner of the Property. One fuel underground storage tank (UST) remains on the site and one fuel UST has been removed. This is a REC for the Property.
3. A building on the northwest corner of the eastern half of the Property was previously used for soap and chemical manufacturing and had a boiler room, suggesting a UST with heating fuel was present at some point. This site is a REC for the Property.
4. A building on the northeast corner of the Property previously was used by multiple auto wrecking companies. The building had a large parking lot covering the east side of the Property, which was used for the storage of wrecked cars. This site is a REC for the Property.
5. A building on the southwest corner of the eastern half of the site referenced to as 800 Mercer was previously used by multiple tenants. The 800 Mercer building had a 1,000-gallon diesel UST. This is a REC for the Property.
6. Fill material from unknown sources was used on site to fill in a previous ramp to an underpass on the site, as well as where Lake Union used to reside on the northeast corner of the site.
7. Parcel 2249000100, adjacent to the west of the Property, has previously been occupied by a gas station and a drycleaner. Multiple USTs containing solvents, heating oil, and bunker fuel have been present in the alleyway to the north of this parcel. This site is upgradient and is a REC to the Property. More information can be seen in Section 2.6.1.

8. Parcel 2249000285, adjacent to the north of the Property, has previously been occupied by a very large laundry/dry-cleaning facility, as well as a gas station. Contamination on this site is well documented, and a tetrachloroethylene plume has been mapped to be onto the Property from the site. This site is a REC to the Property. More information can be seen in Section 4.4.2.
9. Parcel 4088803435, adjacent to the north of the Property, was shown by the Environmental Data Resources, Inc. data report to have petroleum contamination in soil and groundwater, as well as halogenated solvents suspected in groundwater. This site was not listed in any other records, and the contamination may be due to contamination from parcels 2249000285 or 4088803530. This site is a REC for the Property. More information can be seen in Section 2.6.6.
10. Parcel 1988201215, adjacent to the southwest of the Property, has previously been occupied by a gas station. This site is upgradient and is a REC to the Property. More information can be seen in Section 2.6.12.
11. Parcel 4088803530, adjacent to the north of the Property, has documentation showing multiple USTs and leaking USTs (LUSTs) existed on the site. Petroleum contamination in soil and groundwater has been present on the site. This site is a REC to the Property. More information can be seen in Section 4.4.4.1.
12. Parcel 4088803385, adjacent to the east of the Property, has previously been occupied by multiple dry cleaners, gas stations, auto repair shops, auto wreckers, and more. Contamination of soil and shallow groundwater with petroleum and metals has been well documented. Cleanup efforts have been made; however, some contamination still remains on the site. This site is a REC to the Property. More information can be seen in Section 4.4.4.7.
13. Parcel 1988201410, adjacent to the south of the Property, has previously been occupied by a bank building, which had a boiler and an oil burner for heat. This suggests a heating oil UST was present at the site. Due to this site being adjacent to the Property and upgradient, this is a REC. More information is in Section 4.4.6.12.
14. The Property has a high potential for vapor intrusion due to the American Linen site to the north, as well as multiple gas stations being on the site. The potential for vapor intrusion is a REC. More information is in Section 4.5.
15. The 1917 Sanborn map shows Mutual Laundry, a dry-cleaning facility, roughly 200 feet downgradient of the Property to the southwest. This is a REC for the Property.

Historical Recognized Environmental Conditions (HRECs)

Based upon the information obtained in connection with this Phase I ESA, our opinion is that two HRECs are associated with the Property.

Parcel 1988201480, adjacent to the south of the Property, was previously used by Washington Natural Gas for the manufacturing of coal gas until the mid-1950s. The site had multiple USTs,

as well as two roughly 1-million-gallon aboveground storage tanks. Contamination due to site use was present on this site, and the Washington State Department of Ecology (Ecology) issued a no further action (NFA) letter to the site in 2012 (Ecology, 2012). Due to the historical contamination and NFA letter, this site is a HREC for the Property. More information can be seen in Section 4.4.4.10.

Parcel 1983200065, adjacent to the southeast of the Property, previously contained a 2,500-gallon LUST. The UST was removed in 2013, and Ecology issued the site an NFA in 2014. Due to the historical contamination and the NFA letter, this site is an HREC for the Property. More information can be seen in Section 4.4.4.11.

TABLE OF CONTENTS

Page

EXECUTIVE SUMMARY i
Recognized Environmental Conditions (RECs) i
Historical Recognized Environmental Conditions (HRECs) ii

ACRONYMS AND ABBREVIATIONS ix

1.0 INTRODUCTION 1
1.1 Purpose 1
1.2 Scope of Services 2
1.3 Significant Assumptions 2
1.4 Limitations, Exceptions, and Data Gaps 3
1.5 Special Terms and Conditions 4
1.6 User Reliance 4

2.0 SITE DESCRIPTION 5
2.1 Location and Legal Description 5
2.2 Site and Vicinity Characteristics 5
2.3 Current Use of the Property 6
2.4 Description of Improvements on the Property 6
2.5 Past Use of the Property 7
2.6 Past and Current Use of Adjoining Parcels 8
2.6.1 Adjacent West (Parcel 2249000100, South) 8
2.6.2 Adjacent West (Parcel 2249000120, North) 8
2.6.3 Adjacent Northwest (Parcel 2249000245) 9
2.6.4 Adjacent North (Parcel 2249000285, West) 9
2.6.5 Adjacent North (Parcel 408883530, Center) 10
2.6.6 Adjacent North (Parcel 4088803435, East) 10
2.6.7 Adjacent Northeast (Parcel 4088803495) 10
2.6.8 Adjacent East (Parcel 4088803385) 11
2.6.9 Adjacent Southeast (Parcel 1983200065) 11
2.6.10 Adjacent South (Parcel 1988201480, East) 11
2.6.11 Adjacent South (Parcel 1988201410, West) 12
2.6.12 Adjacent Southwest (Parcel 1988201215) 12

3.0 USER-PROVIDED INFORMATION 13
3.1 Title Records 13
3.2 Environmental Liens 13
3.3 Activity and Use Limitations (AULs) 13
3.4 Specialized Knowledge 14
3.5 Relationship of Purchase Price to Fair Market Value 14
3.6 Owner/Occupant and Property Manager Information 14

Page

3.7 Reason for Performing Phase I Environmental Site Assessment (ESA) 14
3.8 Previous Environmental Site Assessments (ESAs) and Reports 14

4.0 RECORDS REVIEW 14
4.1 Historical Use Information 15
4.1.1 Aerial Photographs 15
4.1.2 U.S. Geological Survey Topographic Maps 15
4.1.3 City of Seattle (City) Directories 15
4.2 Physical Setting 15
4.3 Regulatory Database Search 16
4.3.1 Standard Federal Records Sources 16
4.3.1.1 Superfund Sites (Including National Priorities List Sites, Delisted National Priorities List Sites, Comprehensive Environmental Response Compensation and Liability Information System [CERCLIS] Sites, and CERCLIS No Further Remedial Action Plan Sites) 16
4.3.1.2 Resource Conservation and Recovery Act Facilities (RCRA) (Including Treatment, Storage, and Disposal Facilities Subject and Not Subject to Corrective Action and RCRA Generators).16
4.3.1.3 Institutional Control/Engineering Control Registries 17
4.3.1.4 Emergency Response Notification System 17
4.3.2 Standard State Records 17
4.3.2.1 Hazardous Waste Site Lists for Investigation/Remediation, National Priorities List-Equivalent Lists, Comprehensive Environmental Response Compensation and Liability Information System (CERCLIS)-equivalent Lists, and Landfill and/or Solid Waste Disposal Sites Lists.....17
4.3.2.2 Registered Storage Tank Sites 17
4.3.2.3 Leaking Underground Storage Tank (LUST) Sites 17
4.3.2.4 Institutional Control/Environmental Control Registries 18
4.3.2.5 Voluntary Cleanup Sites 18
4.3.2.6 Brownfield Sites 18
4.4 Additional Sources 18
4.4.1 Seattle Department of Construction and Inspections 18
4.4.2 Public Health – Seattle and King County 18
4.4.3 Seattle Fire Department 18
4.4.4 Washington State Department of Ecology (Ecology) Records 19
4.4.4.1 802 Roy Street – Roy Shops 89 19
4.4.4.2 700 Dexter Avenue North – American Linen 19
4.4.4.3 771, 773 Valley Street – Maryatt Industries 21
4.4.4.4 701 9th Avenue North – Seattle Motorsports 21

Page

4.4.4.5 710 9th Avenue North – Seattle Department of Transportation Right-of-Way 21
4.4.4.6 739 9th Avenue North – Maaco Auto Painting....21
4.4.4.7 601 Westlake Avenue North – Allen Institute of Brain Science (AIBS) Building....21
4.4.4.8 Conoco Phillips 255353 22
4.4.4.9 630 Westlake Avenue North – Auto Service Co. 23
4.4.4.10 815 Mercer Street – Washington Natural Gas 23
4.4.4.11 515 Westlake Avenue North – Amazon VI 24
4.4.4.12 520 5th Avenue North – Mercer Operating Base/Seattle Center 25
4.4.4.13 325 Aurora Avenue North – Vagabond Motel....25
4.4.4.14 Interstate Brands Hostess 26
4.4.5 Sanborn Fire Maps....26
4.4.6 Puget Sound Regional Archives (PSRA)....26
4.4.6.1 MegaBlock Property (Parcels 2249000080, 2249000055, 2249000040, and 2249000006)....26
4.4.6.2 Adjacent West (Parcel 2249000100, South) 27
4.4.6.3 Adjacent West (Parcel 2249000120, North) 27
4.4.6.4 Adjacent Northwest (Parcel 2249000245) 27
4.4.6.5 Adjacent North (Parcel 2249000285, West) 27
4.4.6.6 Adjacent North (Parcel 4088803530, Center)....27
4.4.6.7 Adjacent North (Parcel 4088803435, East) 28
4.4.6.8 Adjacent Northeast (Parcel 4088803495) 28
4.4.6.9 Adjacent East (Parcel 4088803385)....28
4.4.6.10 Adjacent Southeast (Parcel 1983200065) 28
4.4.6.11 Adjacent South (Parcel 1988201480, East) 28
4.4.6.12 Adjacent South (Parcel 1988201410, West) 28
4.4.6.13 Adjacent Southwest (Parcel 1988201215) 28
4.4.6.14 Kroll Maps 29
4.4.7 Summary of Additional Sources Reviewed....29
4.5 Potential for Vapor Intrusion....29

5.0 SITE RECONNAISSANCE 30
5.1 Methodology and Limiting Conditions 30
5.2 General Site Setting....30
5.2.1 Current Use of the Property 30
5.2.2 Past Uses of the Property 30
5.2.3 Potable Water Supply and Sewage Disposal System 31
5.3 Site Observations....31
5.3.1 Pits, Ponds, and Lagoons 31
5.3.2 Septic Systems 31

Page

5.3.3 Stained Soil or Pavement 31
5.3.4 Stressed Vegetation 31
5.3.5 Aboveground and Underground Storage Tanks (ASTs and USTs) 31
5.3.6 Odors 31
5.3.7 Pools of Liquid 32
5.3.8 Drums or Hazardous Substances/Petroleum Products Containers 32
5.3.9 Unidentified Substance Containers 32
5.3.10 Electrical or Hydraulic Equipment with Polychlorinated Biphenyls (PCBs) 32
5.3.11 Wastewater or Stormwater Discharges 32
5.3.12 Unidentified Fill Material and Debris 32
5.3.13 Evidence of Solid Waste Disposal or Other Dumping Onsite 33
5.4 Adjoining and Surrounding Properties Evaluation 33
5.4.1 Properties to the East 33
5.4.2 Properties to the Northeast 33
5.4.3 Properties to the North 33
5.4.4 Properties to the Northwest 33
5.4.5 Properties to the West 33
5.4.6 Properties to the Southwest 34
5.4.7 Properties to the South 34
5.4.8 Properties to the Southeast 34

6.0 INTERVIEWS 34
6.1 Interview with Tenant 34
6.2 Interview with Local Government Officials 34
6.3 Interviews with Others 35

7.0 FINDINGS AND OPINIONS 35
7.1 Recognized Environmental Conditions (RECs) 35
7.2 Controlled Recognized Environmental Conditions (CRECs) 36
7.3 Historical Recognized Environmental Conditions (HRECs) 36
7.4 Recommendations 37

8.0 QUALIFICATIONS OF ENVIRONMENTAL PROFESSIONALS 37

9.0 LIMITATIONS AND RISK 37

10.0 SIGNATURES OF ENVIRONMENTAL PROFESSIONALS 38

11.0 REFERENCES 39

TABLE

1 Listed Sites with Potential to Impact Subject Property (8 pages)

FIGURES

1 Vicinity Map
2 Site Plan
3 Historical Features of Concern

APPENDICES

A Site Photographs
B Historical Research Documentation (Aerial Photos, Fire Insurance Maps, etc.)
C Regulatory Documentation (Environmental Data Resources, Inc. Report, Washington State Department of Ecology Records, and No Further Actions)
D Resume of Environmental Professional
E Important Information About Your Environmental Site Assessment/Evaluation Report

ACRONYMS AND ABBREVIATIONS

AAI	all appropriate inquiry
AIBS	Allen Institute of Brain Science
AOC	areas of concern
AST	aboveground storage tank
ASTM	ASTM International
AUL	activity and use limitations
bgs	below ground surface
BTEX	benzene, toluene, ethylbenzene, and xylenes
CERCLA	Comprehensive Environmental Response, Compensation, and Liability Act
CERCLIS	Comprehensive Environmental Response Compensation and Liability Information System
CFR	Code of Federal Regulations
City	City of Seattle
Client	KPFF Consulting Engineers, Inc.
COC	chemicals of concern
CREC	controlled recognized environmental conditions
CSO	combined sewer overflow
Ecology	Washington State Department of Ecology
EDR	Environmental Data Resources, Inc.
EPA	U.S. Environmental Protection Agency
ESA	Environmental Site Assessment
GeoEngineers	GeoEngineers, Inc.
HRECs	historical recognized environmental conditions
HWA	HWA Geosciences, Inc.
LUST	leaking underground storage tank
MTCA	Model Toxics Control Act
NFA	no further action
PAHs	polyaromatic hydrocarbons
PCBs	polychlorinated biphenyls
PCE	tetrachloroethylene
Property	block of land in the South Lake Union neighborhood in Seattle, Washington
PSRA	Puget Sound Regional Archive
RECs	recognized environmental conditions
SDOT	Seattle Department of Transportation, the owner
SES	Sound Earth Strategies, Inc.
Shannon & Wilson	Shannon & Wilson, Inc.
TCE	trichloroethylene
TPH	total petroleum hydrocarbons
TPH-G	rotal petroleum hydrocarbons-gasoline-range
UST	underground storage tank

PHASE I ENVIRONMENTAL SITE ASSESSMENT
MERCER CORRIDOR PROJECT WEST
BROAD MEGABLOCK SITE
SEATTLE, WASHINGTON

1.0 INTRODUCTION

This report documents the results of our Phase I Environmental Site Assessment (ESA) prepared for the roughly 2.8-acre block of land in the South Lake Union neighborhood in Seattle, Washington. The block is bound by Roy Street to the north, Mercer Street to the south, Dexter Avenue North to the west, and 9th Avenue North to the east (Property) (Figure 1).

1.1 Purpose

The purpose of this Phase I ESA is to identify, to the extent feasible pursuant to the process described in the ASTM Practice E1527-13 (ASTM, 2013), recognized environmental conditions (RECs), controlled RECs (CRECs), or historical RECs (HRECs) associated with the Property. The term REC means:

> The presence or likely presence of hazardous substances or petroleum products in, on, or at a property: (a) due to a release to the environment, (b) under conditions indicative of a release to the environment, or (c) under conditions that pose a material threat of a future release to the environment.

The term CREC means:

> A REC resulting from a past release of hazardous substances or petroleum products that has been addressed to the satisfaction of the applicable regulatory authority (for example, as evidenced by the issuance of a No Further Action (NFA) letter or equivalent or meeting risk-based criteria established by regulatory authority), with hazardous substances or petroleum products allowed to remain in place subject to the implementation of required controls (for example: property use restrictions, activity and use limitations [AULs], institutional controls, or engineering controls).

The term HREC means:

> A past release of any hazardous substances or petroleum products that has occurred in connection with the property and has been addressed to the satisfaction of the applicable regulatory authority or meeting unrestricted use criteria established by a regulatory authority **without** subjecting the property to **any required controls**.

The terms REC, CREC, and HREC are not intended to include de minimis conditions that generally do not present a threat to human health or the environment and that generally would not be the subject of an enforcement action if brought to the attention of appropriate governmental agencies. Conditions determined to be de minimis are not RECs, CRECs, or HRECs.

The U.S. Environmental Protection Agency (EPA) has determined that the Phase I ASTM Standard is consistent with and meets the requirements for performing All Appropriate Inquiry (AAI) and may be used to comply with federal AAI regulations at 40 Code of Federal Regulations (CFR) Part 312.

KPFF Consulting Engineers, Inc. (Client) did not request Shannon & Wilson determine whether additional inquiry requirements may exist to potentially qualify for similar landowner liability protection under state law. KPFF is contracted by the Seattle Department of Transportation (Owner) to complete the Mercer Corridor Project West Phase.

1.2 Scope of Services

The Phase I ESA was prepared for the Client. This work was performed in accordance with our Subcontract Agreement/Amendment 8. A notice to proceed was received from John McMillan of the Client on February 23, 2017, in the form of an email. The Subconsultant Agreement/Amendment followed on March 23, 2017.

The scope of a Phase I ESA under the Phase I ASTM standard does not include an evaluation of all environmental considerations that may be relevant to a particular transaction, such as testing for radon, lead-based paint, mold, and asbestos; or evaluation of indoor air quality, potential wetlands, regulatory compliance, and health/safety matters. A Phase I ESA also does not include any sampling or testing of air, soil, water, or building materials. Limited Phase II sampling of soil and groundwater is provided under a separate cover. The Client did not request that we inquire into sampling of air or building materials, or other non-scope considerations.

1.3 Significant Assumptions

Information collected for this Phase I ESA was collected from numerous sources, including interviews with occupants of the Property. The sources are identified in the body of this report. The information obtained from these sources, to the extent relied upon in forming our opinions, is assumed to be accurate and complete. Persons who were interviewed are assumed to have answered all questions in good faith, accurately, and to the extent of their knowledge.

1.4 Limitations, Exceptions, and Data Gaps

As discussed in the Phase I ASTM standard, performance of a Phase I ESA, even in compliance with the Phase I ASTM standard, cannot eliminate uncertainty regarding the potential for hazardous substances or petroleum to exist at a property.

The use of this Phase I ESA is strictly limited to the scope set forth in the Subcontractor Agreement. Certain environmental conditions may exist on a property that are beyond the scope of this Phase I ESA but may still warrant consideration by parties to a commercial real estate transaction. For example, a site with contamination remaining may have been approved by regulatory authorities for closure and is not a REC presently, but if the remaining contamination is disturbed during future site development work, environmental regulations may require testing and off-site disposal of such soil.

Per the Phase I ASTM standard, a Phase I ESA is presumed to be valid if completed less than 180 days prior to the date the property is acquired or for transactions not involving an acquisition (the date of the intended transaction). If within this 180-day period the Phase I ESA will be used by someone other than the Client, then the subsequent user must also satisfy the User's Responsibilities set forth in Section 6 of the Phase I ASTM standard. Certain portions of the Phase I ESA are valid for a period of up to one year; however, several components must be updated by an environmental professional within 180 days of the purchase or the date of the intended transaction.

The findings, opinions, and recommendations contained in this report are based on information provided from the observed site conditions, personal interviews, and other sources identified herein. The data presented in this report should be considered representative of the time of our site assessment. Changes due to natural processes or human activity could have occurred after the date of our site reconnaissance and interviews but before the issuance of this report. In addition, changes in government codes, regulations, or laws may occur in the future, which could alter the opinions formed at the time of this assessment.

The following list identifies the deviations and exceptions from the standard requirements of the Phase I ASTM standard and any data gaps encountered in performing the Phase I ESA despite our good faith efforts to gather such information. In our opinion, none of these impacted our ability to identify RECs associated with the Property.

The following list contains the exceptions/deviations and data gaps encountered during this ESA:

- The following Standard Historical Sources listed in Phase I ASTM Section 8.3.4 were not reviewed for this Phase I ESA, because they do not exist or were not obtainable at the time of this site assessment:
  - Interview with the Washington State Department of Health. The Washington State Department of Health was contacted multiple times and did not return any calls.
  - Phase I User Reliance Form. The form was submitted to the Client and Owner; however, the form has not been returned at the time of this draft.
  - Previous ESAs were not available for this site.
- The Owner did not identify a Key Site Manager to answer questions concerning the Property. A Superintendent with Shimmick Construction, the current tenant, was available for an interview.
- The Phase I ASTM standard Section 6 requires that the User review judicial records for evidence of environmental liens and AULs that are imposed by judicial authorities, if such records are applicable. To our knowledge, judicial records were not reviewed by the User in connection with this Phase I ESA.

1.5 Special Terms and Conditions

None were applicable to this ESA.

1.6 User Reliance

The Phase I ASTM standard defines "User" as the party seeking to use the standard to complete an ESA of the property and may include, without limitation, a potential purchaser of property, a potential tenant of property, an owner of property, a lender, or a property manager. The information and opinions in this report are exclusively for the use of and reliance by the Client and their respective affiliates, representatives, and agents. Reliance on this Phase I ESA by all authorized persons or entities is subject to the terms and conditions set forth in the Subcontractor Agreement. No other persons or entities are entitled to rely on this report without prior written approval from Shannon & Wilson, which consent may be conditioned upon, among other things, payment of a fee. In any event, such third-party's reliance would be limited to the same extent of Client's reliance and subject to the same contractual, technological, and other limitations to which the Client has agreed. A questionnaire has been submitted to, but not completed by, the User.

This Phase I ESA is valid for a period of 180 days. Its use after 180 days is subject to the limitations and requirements in the Phase I ASTM standard, including but not limited to Section 4.7. The services provided by Shannon & Wilson were performed consistent with the

standards of the profession and Shannon & Wilson provides no other warranty of any kind, whether express or implied.

2.0 SITE DESCRIPTION

2.1 Location and Legal Description

The Property contains King County Parcels 2249000080, 2249000055, 2249000040, and 2249000006. The Property does not have any permanent structures; however, 801 Roy Street is identified as the Property address on the online King County Parcel Viewer. The Property encompasses approximately 2.8 acres and is in a mixed commercial area of Seattle's South Lake Union neighborhood. The Property contains King County combined sewer overflow (CSO) infrastructure, which includes a CSO drop structure, CSO overflow pipes, and the King County Mercer Tunnel. A Vicinity Map showing the Property and surrounding area is included as Figure 1. Figure 2 is a Site Map depicting the current features of the Property and adjoining parcels. Historical features of concern can be seen in Figure 3.

2.2 Site and Vicinity Characteristics

The western half of the Property is currently occupied by Shimmick Construction Company, who uses it as a staging facility for construction equipment, parking, and stockpiles. The eastern half of the site is grass covered and contains two temporary sediment ponds for site stormwater collection. The site contains a CSO drop structure near the center of the north boundary, as well as subgrade CSO overflow pipes that extend west, northeast, and south from the structure. The CSO infrastructure also includes a tunnel, which extends southwest from the drop structure. The Property is relatively flat on the west side and generally slopes down toward the east on the east side.

Surface water on the west side of the Property would generally tend to pool and infiltrate through exposed soil and quarry spalls. Some paved sections exist on the west side of the Property. Surface water would flow off of the paved sections onto exposed soil or quarry spalls. The east side is graded to cause groundwater to flow eastward over grass into two engineered temporary sediment ponds. The temporary sediment ponds drain into the public stormwater system on the west side of 9th Avenue North. The east side of the Property is vacant.

Studies completed on nearby sites show groundwater flowing generally to the east-northeast toward Lake Union (Sound Earth Strategies, Inc. [SES], 2016). Temporary dewatering from remediation and construction sites nearby may have changed groundwater flow direction temporarily (SES, 2013). Upgradient sites located to the west and southwest included multiple

commercial buildings, including warehouses, offices, gyms, and major roadways. The adjoining parcel to the northwest has one large office building. Adjoining parcels to the north included a construction site and multiple vacant commercial spaces. The adjoining parcel to the northeast included a vacant commercial space in a large building. The adjoining parcel to the east is the Allen Institute of Brain Science (AIBS). The adjoining parcel to the southeast is occupied by an Amazon building. The adjoining parcel to the south was occupied by University of Washington Medicine.

In a 2016 report on the adjacent north parcel, SES describes geological and hydrogeological settings encountered. Soil consists of artificial fill, post-Vashon lacustrine deposits, Vashon glacial till or Vashon age ice-contact deposits, and advance sand deposits and glacial till or drift of either Vashon age or pre-Fraser age (SES, 2016).

The nearby site shows multiple water-bearing zones. The first zone is an unconfined perched shallow water-bearing zone from depths of 10 to 20 feet below ground surface (bgs) and is largely in fill material. An intermediate water-bearing zone is found in dense soils from approximately 35 to 80 feet bgs. A deep outwash aquifer is confined from approximately 90 to 125 feet bgs. A lower aquitard of fine-grained glacial drift confines the groundwater (SES, 2016).

2.3 Current Use of the Property

The west half of the Property was in use as parking and a staging area for heavy machinery and equipment for ongoing construction nearby. The east half was vacant and had two temporary sediment ponds. King County CSO infrastructure includes a drop structure, piping, and a tunnel exists on the Property.

2.4 Description of Improvements on the Property

The west side of the Property was partially paved or covered by quarry spalls and is undeveloped. Underground site improvements include a drop structure, subgrade piping, and a tunnel associated with the CSO. The east side of the Property had two temporary sediment ponds and was grass covered. The sediment ponds are designed to remove sediment from stormwater before discharging into the public stormwater system. See Section 2.5 for a detailed site history.

2.5 Past Use of the Property

The Property was previously used for multiple dwellings as early as 1893. The 1893 Sanborn fire map shows Lake Union covering the northeast corner of the Property. The 1905 Sanborn fire map also shows dwellings, as well as Lake Union on the northeast corner of the Property. By 1917, a Sanborn map shows multiple businesses, including a commercial sash and door company, horse boarding service, and bakery moved into large buildings on the northeast quadrant of the Property. The 1917 Sanborn map shows Lake Union is no longer on the Property. By 1936, the western half of the Property was split diagonally by Broad Street, and by 1950, more businesses were present, including multiple auto repair shops, a restaurant, a paint and sign painting company, and a garment factory. By 1960, all of the buildings besides two buildings in the northwest corner and one building (800 Mercer, Figure 3) on the southwest corner of the east half had been demolished, likely due to an expansion of Broad Street. Aerial photography shows that by 1965, Broad Street had dissected the whole Property, not only the west side. Aerial photography shows that by 1974, the buildings in the northwest corner of the Property have been demolished, and by 2011, the 800 Mercer building had been demolished and the site was vacant.

City of Seattle (City) directories ranging from 1920 to 2013 give more detail on tenants who may be an environmental concern to the properties. The building on the northern central portion of the Property was occupied by Erickson Painting/Graves Bros Sign Painters and Riebe Soap & Chemical Works in the years of 1925 to 1955. In 1935 and 1940, a gas station was present on the southwest portion of the Property at 610 Dexter Avenue North. In 1940, West Coast Junk Co. was present at 807 Roy Street. In 1951 and 1960, a gas station was present on the northwest portion of the Property at 650 Dexter Avenue North. In a drawing provided by the Client, two buried fuel tanks are shown near the northwest corner of the Property. One fuel tank is labeled as being removed, and one 6-foot-diameter buried fuel tank remains on the site. A 2007 boring log by CH2M Hill in this area shows a hydrocarbon odor in soil at a depth of roughly 27 feet. In 1930, 1935, 1951, and 1955, Newton Auto Wrecking or Schucks Auto Wrecking was present and likely used a large parking lot south of the building on the eastern portion of the Property for wrecked vehicle storage. By 1969, an automotive upholstery business in the northwest portion of the Property and the garment factory on the north eastern portion of the Property were the only businesses that remained. The garment factory building (800 Mercer, Figure 3) had a wide variety of tenants, including a costume shop, a sign company, refrigerator sales and service, sign painting, and a hang gliding shop.

2.6 Past and Current Use of Adjoining Parcels

2.6.1 Adjacent West (Parcel 2249000100, South)

Sanborn maps from 1893, 1905, and 1917 show no development on the site besides one small storage shed in 1905. King County tax assessor records show the current warehouse building was built in 1919, with the offices built in 1962. According to archived records, a boiler was installed in 1928 for laundry services. City directories show Modern Automobile and Tractor School as a tenant in 1920; Dexter Cabinet Works in 1925; Sanitary Laundry as a tenant in 1930 and 1935; Colotyle Corporation in 1940, 1951, and 1955; and Electrol Oil Burner Co. in 1944. The City directory states a gas station was present in 1935 and 1940; an aerial photograph from 1941 shows a small building in the southeast corner of the parcel, which may be a small gas station. Archived records show the gas station was built in 1930. The 1950 Sanborn fire map shows the site covered by one building and parking and a solvent underground storage tank (UST) is present in the alleyway to the north of the building. The 1969 Sanborn fire map shows the site used as an electric appliance warehouse. City directories show Copiers Northwest being a tenant of the building since 2008. A Seattle Fire Department document shows three heating oil and one bunker fuel USTs were present in the alleyway on the north side of this site. At the time of the site visit, the site adjacent to the south contained one building and a parking lot occupied by Copiers Northwest as a storefront for copiers, printing machines, and printing services.

2.6.2 Adjacent West (Parcel 2249000120, North)

The parcel was previously used as multiple dwellings by 1893. In 1926, the southern half of the current building was constructed, and in 1945, the northern half of the current building and presumably the east portion of the building was constructed. The earliest records of tenants were found in a 1935 City directory, stating the building was occupied by a restaurant, Rix Sandpaper, and Seattle Hardwood Floor Co. By 1940, Brown Bridge Mills had also moved onto the parcel. In a 1950 Sanborn fire map, Colotyle Corporation is shown to have moved into the northern portion of the building, with Seattle Hardwood Floor still in the southern portion. The east portion of the building shows plastic mixing, Masonite storage, and storage activities. In 1951, a City directory shows Parker Henry Glass Company to be present on the parcel. In a 1955 City directory, Acme Restaurant Supply Company and Pac Bowling and Billiard Company are present on the parcel. In a 1960 City directory, Jr. Achievement of Seattle is present on the parcel. In 1966, a City directory shows Contour Laminates Inc. Manufacturing being present on the parcel. A 1969 Sanborn fire map shows woodworking on the site, which includes a plywood staging area; this may still be Contour Laminates Inc. Manufacturing. In a 1980 City directory, "Domestic Supply Whee" is present on the site; tenant site use is not known. The Environmental

Data Resources, Inc. (EDR) report shows a company named Zig Zag present in 1992 and 1994; tenant site use is not known. In 2002, a fire department document shows Dress for Success as the building tenant. A 2005 City directory shows Gusto Furniture was present on the parcel. Copiers Northwest, the current tenant, occupied the building after Dress for Success. While speaking to a tenant of the building during a separate Phase I at this parcel, it was revealed that the east half of the building burned down around 2005 (Shannon & Wilson, 2018).

2.6.3 Adjacent Northwest (Parcel 2249000245)

The earliest record of the site is an 1893 Sanborn Fire map, which shows two dwellings on the parcel. A 1905 Sanborn fire map shows four dwellings on the parcel, as well as some smaller buildings, which are presumably storage sheds. A 1917 Sanborn fire map shows the same four main buildings without any storage sheds. A 1920 and 1925 City directory lists individuals as tenants. A 1940 and 1944 City directory show the Aurora Tavern/Café present. A 1950 Sanborn fire map shows a restaurant as the only building on the parcel. A 1951 City directory shows Kirkpatrick's Coach Inn present on the parcel. A 1955 and 1960 City directory shows Tallers Restaurant present on the parcel. A 1969 Sanborn fire map shows the restaurant building as the only building on the parcel. Aerial photographs from 1974, 1977, and 1980 also show the restaurant being the only building on the parcel. The large office building currently on the parcel was built in 1980. City directories from 2008 and 2013 show multiple businesses occupying tenant space in the large office building. At the time of the site visit, the four-story office building built in 1980 with parking occupied this parcel.

2.6.4 Adjacent North (Parcel 2249000285, West)

This parcel was used as a laundry facility by Maryatt Electric Laundry and American Linen Supply Co. A 2016 report by SES states four buildings were demolished in 2013 and were built in 1925, 1947, and 1966. The same report gives the background of the site occupancy.

From 1893 to 1925 the site was residential. In 1925, a building was constructed on the southeast corner of the parcel, and in 1930, the site was equipped with a small gas station. In 1947, four 6,000-gallon heating oil USTs were installed under the 1925 building. In 1947, another building was constructed on the parcel and was used as a garage and an auto repair shop. Between 1947 and 1966, a fuel dispenser with up to three USTs was built. In 1986, the garage and auto repair shop building was in use as a wastewater treatment facility for the water generated from laundering. In 1966, a third building was constructed and the 1930 gas station was demolished. The 1966 building was used for laundry, offices, and a garage. By 1990, dry-cleaning services were no longer operating on the site and the wastewater system was

removed. The buildings were then leased out to businesses, including auto shops, a bakery, and a car rental office (SES, 2016). At the time of the site visit, the adjoining parcel to the north was a construction site, which contained a mostly demolished, large building. More about this parcel can be read about in Section 4.4.4.2.

2.6.5 Adjacent North (Parcel 408883530, Center)

The earliest record of this parcel was an 1893 Sanborn fire map that shows one cabin and the northern half of the parcel covered by Lake Union. The 1905 Sanborn map is unchanged for the parcel; however, the cabin appears to have been expanded. By 1917, the Sanborn maps shows no developments on the parcel, and the parcel has been divided by Broad Street. An assessor's record from the Puget Sound Regional Archive (PSRA) shows a warehouse built in 1924 owned by Puget Sound Power and Light Co. present on the parcel. The 1950 Sanborn map shows Puget Sound Power and Light Co. present on the parcel. A 1955 record from the PSRA shows the site has multiple 4,000- and 5,000-gallon tanks, likely USTs. City directories show Puget Sound Power and Light Co. present in 1940 through 1975. In 1980, City Parks and Recreation Facilities and Maintenance is on the parcel until 1990. More about this parcel can be read in Section 4.4.4.1.

2.6.6 Adjacent North (Parcel 4088803435, East)

The earliest record of this parcel was an 1893 Sanborn fire map that shows the parcel is beneath Lake Union. A 1905 Sanborn fire map shows no change. A 1917 Sanborn map shows the lake is no longer covering the parcel, but there is no development. Mack International Motor Truck Corp. is a tenant of the parcel from 1925 to 1951. In 1955 and 1960, Seattle City Light is listed as a tenant of the parcel. In 1966, an auto upholstery and glass shop was a tenant. In 1970, Truckweld was a tenant. In 1980, the site was vacant. In 1986 and 1990, car dealerships were on the parcel. In 1996, Pedersens Ski and Sport was on the parcel. In 2005, restaurant Buca Di Beppo was on the site. The EDR data report shows Seattle Motorsports as a tenant at 701 9th Avenue North and details petroleum contamination in soil and groundwater, as well as suspected halogenated solvents in groundwater.

2.6.7 Adjacent Northeast (Parcel 4088803495)

The first record of this site is in 1917, where a small building was on the northwest corner. A 1941 assessor's record shows a new, larger building was built in 1941 and was occupied by an auto rebuild shop, and the 1917 building is no longer present. A 1950 Sanborn fire map shows a machine shop on the parcel. A 1969 Sanborn fire map shows an auto service

company. No information on this parcel was available in the City directories. At the time of the site visit, a coffee shop sign was on the building; however, the space appeared to be vacant.

2.6.8 Adjacent East (Parcel 4088803385)

The Sanborn fire maps provided by EDR only show the western portion of the parcel. The first record of this site is a 1905 Sanborn fire map, which shows the parcel covered by Lake Union. By 1917, the parcel is a lumber yard with auto shops and a drycleaner named Central Wet Wash. 1937 assessor's records show that a large building was built on the parcel in 1922 and was occupied by a car dealership. A 1936 aerial photo shows the parcel mostly used as parking with one large building on the southeast side. By 1943, buildings cover the southern half of the parcel. By 1953, an alleyway is going down the center of the parcel north to south, with large rectangular buildings on each side. In the northeast corner, there is a "V" shaped building. In 1965, only the large buildings remain. In 1950, William O. McKay auto repair is on the parcel, as well as auto cleaning and a restaurant. In 1969, William O. McKay and the auto cleaning facility are still present. Aerial photos of the parcel do not change until 1980 when the small autocleaning building is no longer present. Aerial photos show the site is unchanged until 2011, where all of the buildings are demolished and the site appears to be unpaved. The current building is the AIBS, which was built in 2015. More about this site can be seen in Section 4.4.4.7.

2.6.9 Adjacent Southeast (Parcel 1983200065)

The Sanborn fire maps for this parcel only show its western portion. In the 1893 Sanborn map, one small dwelling is on the southwest corner of the parcel, with another very small building toward the middle. By 1905, the southwest dwelling is slightly larger and a building is in the northwest corner of the parcel. On the 1917, 1950, and 1969 Sanborn fire maps, the west side of the parcel is empty. PSRA assessor's records from 1948 and 1956 show the parcel was used as a car dealership by William O. McKay Co. with a very small office in the middle of the parcel. Aerial photography available from 1936 to 2011 shows the parcel being used as a lot to stage or park cars. Tax assessor records show the current building was constructed in 2013 and is occupied by Amazon. It has multiple stories of office space, as well as underground parking. More about this site can be seen in Section 4.4.4.11.

2.6.10 Adjacent South (Parcel 1988201480, East)

The earliest record of this parcel is an 1893 Sanborn fire map that shows four cabins on the parcel. The 1905 Sanborn fire map shows a fifth cabin built, as well as a small building near it. In the 1917 Sanborn fire map, the Seattle Lighting Co. is on the parcel and has two

80,000-gallon gas aboveground storage tanks (ASTs), as well as five buildings. In the 1950 Sanborn fire map, the Seattle Lighting Co. is still present and six small sheds have been constructed on the north boundary of the parcel. PSRA's assessor records from 1962 and 1964 show Washington Natural Gas present on the parcel, with multiple storage tanks as well as one large office building and an auto repair area. Another 1964 record from the PSRA shows a small gas station owned by Washington Natural Gas on the parcel. Aerial images show that by 1965, the Seattle Lighting Co. buildings and ASTs have been demolished and a new large building has been built on the parcel. In the 1969 Sanborn fire map, Washington Natural Gas Co. is still an occupant of the parcel. City directories show Washington Natural Gas as well as other businesses as tenants of the parcel until 1996. In 2005 City directories, Washington Natural Gas Co. is no longer a tenant and multiple other businesses are in the building. Tax records show the Washington Natural Gas Co. building was demolished in 2006 and the current building was built. The current building is used as a medical laboratory and offices. 2008 City directories show Washington Energy Services Co as a tenant, as well as the South Lake Union Group and some individuals. Recently, new zoning made a small section of parcel 1988201485 replace a small section of parcel 1988201480, and the history is detailed in parcel 1988201480 research. More about this site can be seen in Section 4.4.4.10.

2.6.11 Adjacent South (Parcel 1988201410, West)

Sanborn fire maps from 1893, 1905, and 1914 show the parcel is vacant. Aerial photography from 1936 and 1943 possibly shows a small building; however, the photo is blurry. The 1950 Sanborn fire map shows the parcel is used as lumber storage. Aerial photography from 1953 shows the parcel is undeveloped. A PSRA tax assessor record from 1956 shows a Peoples National Bank building built in 1956 on the parcel. The building is three stories and equipped with an oil burner. A 1965 aerial photo shows the building on the northwest corner of the parcel. The 1969 Sanborn fire map shows the building labeled as a bank. Aerial photography shows no changes to the parcel until 2011, when construction begins near the southern border of the parcel. King County tax assessor's records show the building was demolished in 2012 and confirms its previous use as a bank. The parcel is currently being used as a staging facility for nearby construction.

2.6.12 Adjacent Southwest (Parcel 1988201215)

Sanborn fire maps from 1893, 1905, and 1917 show the parcel is vacant. Aerial photography from 1936 shows one small building on the parcel and in 1943 aerial photography shows the building is gone. The EDR data report shows a gas station on the parcel at 537 Dexter Avenue in 1930; this is likely the small building in the aerial photos. Tax assessor records show

the current building on the site was built in 1948. PSRA records show the building occupied by Peoples National Bank and the building is equipped with an oil burner. The 1950 Sanborn fire map shows the parcel with a bank occupying the building. A 1951 and 1955 City directory shows Peoples National Bank is occupying the building. Records from the PSRA, City directories, and Sanborn fire maps show Seattle Seamen's Center as the tenant from 1961 to 1970. City directories from 1975 to 1990 show Ramco Electronics Equipment and Supply shop as the occupant. In a 1996 City directory, Bozotronics is an occupant of the building, likely an electronics store. Google street images show Goods for the Planet, a retailer of natural products, as an occupant from 2007 to 2011. Google street images show Seattle Strength and Performance as a tenant in 2014. The building is currently occupied by Seattle Strength and Performance.

3.0 USER-PROVIDED INFORMATION

The User has not provided information in the form of a returned and completed formal questionnaire.

3.1 Title Records

The User did not provide a legal description of the Property for review.

3.2 Environmental Liens

An environmental lien is a charge, security, or encumbrance upon title to a property to secure the payment of a cost, damage, debt, obligation, or duty arising out of response actions, cleanups, or other remediation of hazardous substances or petroleum products upon a property, including but not limited to, liens imposed pursuant to the Comprehensive Environmental Response, Compensation, and Liability Act (CERCLA) and similar state law.

A user questionnaire requesting if environmental liens were to be researched was submitted to the User and was not returned. Shannon & Wilson did not arrange for a search of land title records (or judicial records) for environmental liens.

3.3 Activity and Use Limitations (AULs)

As stated in the Phase I ASTM standard, AULs are one indication of a past or present release of a hazardous substance or petroleum products. AULs may consist of institutional controls such as a prohibition on certain use of the property or engineered controls such as an engineered barrier or cap-over contamination. AULs are explicit recognition by a federal, tribal, state, or local regulatory agency that residual levels of hazardous substances or petroleum may be present on

the property. If AULs are in place, the User must comply with them in order to maintain landowner liability protections under CERCLA.

A user questionnaire requesting if land title (or judicial records) for AULs were to be researched was submitted to the User and has not been returned. The User Representative did not indicate awareness of any AULs in place, filed, or recorded under federal, tribal, state, or local law or in judicial records.

3.4 Specialized Knowledge

The current tenant, who was available for an interview, did not indicate they have specialized knowledge about or experience with the Property or nearby properties relating to chemicals or processes used by the current occupants of the Property.

3.5 Relationship of Purchase Price to Fair Market Value

This transaction may involve a purchase price. The User Representative did not indicate that the purchase price being paid for the Property reasonably reflected the fair market value of the Property if the property were not contaminated.

3.6 Owner/Occupant and Property Manager Information

Nonila Masmela with the City was provided as a contact for site access and management questions. Shimmick Construction Company was onsite and occupied the Property.

3.7 Reason for Performing Phase I Environmental Site Assessment (ESA)

Shannon & Wilson understands the purpose of this Phase I ESA is to evaluate potential concerns that could affect property value and sale price in anticipation of the Seattle Department of Transportation selling the Property.

3.8 Previous Environmental Site Assessments (ESAs) and Reports

No previous ESAs or environmental site reports were available from the Client.

4.0 RECORDS REVIEW

The purpose of the records review is to obtain and review records concerning the Property and properties in the vicinity that will help identify RECs in connection with the Property. Availability of record information varies from information source to information source, including governmental agencies. Unless otherwise noted in Section 1.4, we have reviewed the

standard historical sources, standard federal and state environmental record sources, and physical setting sources required by the Phase I ASTM standard. In addition, we reviewed certain additional environmental record sources to supplement the standard environmental sources when such records were reasonably ascertainable and determined to be potentially useful.

4.1 Historical Use Information

The objective of consulting historical sources is to develop a history of the previous uses of the Property and surrounding area in order to help identify the likelihood of past uses having led to RECs in connection with the Property. We reviewed the following standard historical sources that were both reasonably ascertainable and likely to be useful. Selected historical documents are provided in Appendix B.

4.1.1 Aerial Photographs

Three sets of aerial photographs were obtained for the subject site and can be seen in Appendix B. Photographs obtained from EDR included satellite images from 1936, 1943, 1953, 1956, 1965, and 1969. EDR also provided aerial photographs from 1977, 1980, 1985, 1990, 2006, 2009, and 2011. For additional aerial imagery, we received aerial photographs from Quantum Spatial for 1936, 1941, 1953, 1956, 1960,1969, 1974, 1977, 1980, 1985, 1989, 1990, 1992, 1997, 1999, 2000, 2002, and 2004.

4.1.2 U.S. Geological Survey Topographic Maps

In the EDR records search, ten historic topographic maps were provided. Maps were provided for 1894, 1895, 1897, 1908, 1909, 1949, 1968, 1973, 1983, and 2014. The topographic maps did not provide any information on the site use or development.

4.1.3 City of Seattle (City) Directories

City directories were reviewed starting from as early as 1920 to as late as 2013.

4.2 Physical Setting

Site conditions noted during our visit of March 21, 2017, included the following:

- The western half of the Property was occupied by Shimmick Construction Company and was paved on the northwest section of the Property. The unpaved portion was mostly covered by quarry spalls, gravel, and soil;
- The eastern half was covered by grass and had two temporary sediment ponds;
- The site gently sloped eastward toward 9th Avenue North;

- A utility corridor was present along Roy Street and Mercer Avenue North;
- Surface drainage in the vicinity of the site was eastward; and
- Groundwater direction of flow was estimated to be similar to the surface topography at the site, draining eastward (downslope) toward 9th Avenue North. Studies on adjacent sites show groundwater flowing toward the east-northeast (SES, 2016). Overall, groundwater is estimated to move toward Lake Union to the east-northeast.

4.3 Regulatory Database Search

Standard federal and state environmental records were researched consistently with the approximate minimum search distance set forth in Section 8.2.1 of the Phase I ASTM standard for pertinent information regarding the environmental condition of the Property, adjoining parcels, and properties in the vicinity. These records were searched electronically through EDR. In addition to the standard environmental record sources, additional sources were contacted or reviewed in an effort to determine whether any other information existed relevant to identification of RECs in connection with the Property. Listed sites can be seen in Table 1. Regulatory documents can be seen in Appendix C.

4.3.1 Standard Federal Records Sources

4.3.1.1 Superfund Sites (Including National Priorities List Sites, Delisted National Priorities List Sites, Comprehensive Environmental Response Compensation and Liability Information System [CERCLIS] Sites, and CERCLIS No Further Remedial Action Plan Sites)

Four sites within the federal CERCLIS No Further Remedial Action Plan search radius were listed by EDR. The closest is Jarvie Paint Manufacturing Co., which is 704 feet to the north. The next closest is Mastercraft Metal Finishing, which is 1,935 feet to the southeast. The next closest is ABC Metal Finishing, which is 2,104 feet to the east-southeast, and the furthest site away is Daniel Boone Paint Co., which is 2,283 feet to the north. These sites are cross- or downgradient, fairly distant from the Property.

4.3.1.2 Resource Conservation and Recovery Act Facilities (RCRA) (Including Treatment, Storage, and Disposal Facilities Subject and Not Subject to Corrective Action and RCRA Generators)

Fifteen sites within the federal RCRA generators search radius were listed by EDR. Three of these sites are adjacent to the Property, including American Linen (adjacent north), the University of Washington at 815 Mercer (adjacent south), and the AIBS (adjacent east). Eleven of the sites are cross- or downgradient from the Property. Interstate Brands Corp

Hostess is downgradient and 737 feet to the southwest. More information is available on these properties in Table 1 and below.

4.3.1.3 Institutional Control/Engineering Control Registries

No sites were identified within the ASTM-prescribed radius for the database listed above.

4.3.1.4 Emergency Response Notification System

No sites were identified within the ASTM-prescribed radius for the database listed above.

4.3.2 Standard State Records

The following standard state lists were reviewed for this Phase I ESA:

4.3.2.1 Hazardous Waste Site Lists for Investigation/Remediation, National Priorities List-Equivalent Lists, Comprehensive Environmental Response Compensation and Liability Information System (CERCLIS)-equivalent Lists, and Landfill and/or Solid Waste Disposal Sites Lists

One hundred sixty-two sites were identified within the prescribed search radius for the databases listed above. One hundred of those sites are greater than a ½ mile away. Details on listed sites with potential to impact the Property can be seen in Table 1. The EDR data report can be seen in Appendix C.

4.3.2.2 Registered Storage Tank Sites

Thirty-four registered storage tanks were listed within the ASTM-prescribed search radius for the database listed above. Details can be seen in Table 1 and Appendix C.

4.3.2.3 Leaking Underground Storage Tank (LUST) Sites

Twenty-six LUST sites were listed within the ASTM-prescribed search radius for the database listed above. Details can be seen in Table 1 and Appendix C.

4.3.2.4 Institutional Control/Environmental Control Registries

Four sites were identified within the ASTM-prescribed radius for the database listed above. Three of the sites are downgradient and over 800 feet away. One site is crossgradient and 701 feet away. Details can be seen in Appendix C.

4.3.2.5 Voluntary Cleanup Sites

Forty-three sites were identified within the ASTM-prescribed radius for the database listed above. Details can be seen in Table 1 and Appendix C.

4.3.2.6 Brownfield Sites

No sites were identified within the ASTM-prescribed radius for the database listed above.

4.4 Additional Sources

4.4.1 Seattle Department of Construction and Inspections

Multiple addresses associated with the Property were searched for in the Seattle Department of Construction and Inspections online records.

Documentation for 800 Mercer Street was returned; however, it appears that the 800 Mercer address is being used as the default address for the Mercer Corridor construction project, and not all of the documents have to do with the Property. Applicable documents include a demolition permit dated February 10, 2010, requesting to demolish the large building on the Property; a 2009 Seattle Department of Planning and Development document stating the plan to demolish the building; and a 2008 pre-application site visit report. These documents are included in Appendix C.

4.4.2 Public Health – Seattle and King County

Washington State's Seattle & King County Public Health office was contacted via telephone multiple times over the course of roughly three weeks and they did not return any phone calls or voicemails.

4.4.3 Seattle Fire Department

The King County Fire Marshall's office was contacted about the Property and requested public records requests to be submitted. Multiple public records requests were submitted for addresses on the Property. Documentation was returned for some fuel spills from vehicles in the

surrounding intersections, as well as documentation of a natural gas leak in March 2016. Documents provided for the 800 Mercer Street building include multiple notices of violations from the fire department, as well as a UST decommissioning permit for one 1,000-gallon diesel UST; however, the copies of notices of violations provided are illegible.

4.4.4 Washington State Department of Ecology (Ecology) Records

After initial review of the listed sites, available files for 15 sites were reviewed at Ecology. Sites were chosen based upon their distance and direction from the Property, as well as which databases they were listed in. Many of the sites are identified in Figure 3.

4.4.4.1 802 Roy Street – Roy Shops 89

802 Roy Street is adjacent to the north of the Property on parcel 4088803530. File review at Ecology revealed that the site has had multiple USTs and LUSTs in the past.

The most recent report found on the site is a 1995 report by Remediation Technologies, Inc. (1995). The report details soil and groundwater contamination found during the removal of two USTs in 1993. Remedial activities then took place, including UST decommissioning, multiple site investigations, contaminated soil excavation, and a supplementary site investigation. The report concludes that though remedial activities removed substantial amounts of contamination, contaminated soil still remained on the site. After excavation, total petroleum hydrocarbons (TPH) and benzene, toluene, ethylbenzene, and xylenes (BTEX) contamination existed in soil from 20 to 25 feet bgs, as well as to the east and north of the excavation. TPH and BTEX is also found exceeding Model Toxics Control Act (MTCA) criteria in groundwater. Groundwater flowing onto the site was seen to not be a source of contamination. Groundwater was shown to flow predominantly east toward Lake Union at a gradient of approximately 0.02 foot per foot (Remediation Technologies, Inc., 1995).

802 Roy Street does have contamination in soil and groundwater and is adjacent to the Property.

4.4.4.2 700 Dexter Avenue North – American Linen

700 Dexter Avenue North is adjacent to the north of the Property on parcel 2249000285. File review at Ecology revealed the site has a history of contamination resulting from the former operation of a commercial laundry facility, dry-cleaning facility, and gas station on the site. American Linen and Maryatt Industries operated commercial laundries on this site.

The most recent available report reviewed was a March 2016 Interim Action Work Plan by SES prepared for Frontier Environmental Management LLC. The report concludes that tetrachloroethylene (PCE) and trichloroethylene (TCE) in both soil and groundwater are chemicals of concern. A 2013 report also by SES included a figure, which shows a plume map coming from the American Linen site.

In soil, gasoline-range petroleum hydrocarbons and PCE are reported above MTCA Method A cleanup criteria in soil results from 1989 to 2014 (SES, 2016). The 2013 figure shows soil being affected on the northern half of the Property, but no concentration is given (SES, 2013).

In groundwater, PCE concentrations were as high as 230 milligrams per liter on the American Linen site. PCE concentrations that high are a characteristic of groundwater from 10 to 45 feet bgs. The highest concentrations of TPH are seen in the northeastern portion of the site. (SES, 2016).

The 2013 SES figure shows a PCE plume in groundwater leaving the American Linen site and going on to the Property. The plume shows a concentration of 1,000 micrograms per liter on the north boundary of the Property, roughly in the middle of the American Linen site. The plume shows a concentration of 5 micrograms per liter throughout the northern half of the Property, with a parabolic shape.

Groundwater is mapped to flow to the east-northeast in the northwest portion of the American Linen site. A figure shows groundwater flowing to the northwest on the site during dewatering activities. (SES, 2013)

In 2013, a remedial design system using electrical resistance heating/soil vapor extraction was installed to remediate PCE contamination onsite. Monitoring well data from wells installed on the Property show PCE contamination coming from American Linen onto the Property. Multiple monitoring wells were installed on the Property to monitor the PCE plume from American Linen and results have shown levels of PCE as high as 8,400 micrograms per liter in December 2013 (SES, 2016).

700 Dexter Avenue North has significant levels of contamination in soil and groundwater, is directly adjacent to the Property, and has monitoring well data showing contamination has extended onto the Property.

4.4.4.3 771, 773 Valley Street – Maryatt Industries

See Section 4.4.4.2; Maryatt Industries operated a laundry facility on the same facility as American Linen.

4.4.4.4 701 9th Avenue North – Seattle Motorsports

While requested, no files were available for review. This site was in the EDR report and can be seen in Table 1. This site is downgradient of the Property.

4.4.4.5 710 9th Avenue North – Seattle Department of Transportation Right-of-Way

710 9th Avenue North is 176 feet northeast of the Property, making this site downgradient from the Property on the non-adjacent parcel 4088803500. The most recent report found at Ecology is a September 2011 UST removal site assessment prepared by PI Resources, LLC for HTNB Corporation and the Seattle Department of Transportation.

The report details a waste oil UST found and removed during excavation activities associated with the Mercer Corridor Improvement Project in August 2011. Roughly 350 gallons of liquid were removed from the tank and the tank was excavated. One sidewall sample from the north sidewall of the excavation had oil- and gasoline-range TPH (TPH-G) above MTCA cleanup criteria. The report concludes that TPH contamination still exists within the City's right-of-way extending north of the former UST (PI Resources, LLC, 2011).

710 9th Avenue North does have contamination in soil; however, the site is downgradient and non-adjacent to the Property.

4.4.4.6 739 9th Avenue North – Maaco Auto Painting

While requested, no files were available for review. This site is upgradient on the non-adjacent parcel 4088803485 to the north.

4.4.4.7 601 Westlake Avenue North – Allen Institute of Brain Science (AIBS) Building

The AIBS building is on parcel 4088803385, adjacent to the east of the Property. The site is commonly referred to as "Block 43" in previous reports available for review. A 2015 Soil Cleanup Report prepared by HWA Geosciences Inc. (HWA) for Washington Builders, LLC, details the site history.

Previous site uses include an auto wrecking yard, a gas station, auto sales, biofuel station, steam laundry, and auto repair. Four USTs ranging from 500 to 1,000 gallons in size and six ASTs ranging from 150 to 300 gallons in size have been found on the site. The USTs contained heating oil or bunker oil, and the ASTs contained water, new or used motor oil, and common vehicle fluids. Phase II ESAs were conducted in 2000, 2003, 2009, and 2012. These studies showed the site had petroleum and metals contamination in soil and shallow groundwater, with highest concentrations in the northeast in the location of the former gas station (HWA, 2015).

In October 2013 and February 2014, GLY Construction and Northwest Construction performed remedial soil excavation underneath the current building's footprint. During excavation and contamination characterization, 12 abandoned USTs were discovered, decommissioned, and removed. Eight of these tanks were unknown and likely associated with auto fueling or heating oil. Dewatering took place on the site, and over 120,000 tons of soil was excavated and disposed of. Of 24 soil samples taken from the base of excavations, none came back with analytical results above regulatory criteria. Excavation sidewall samples from the northeast corner of the site showed soil exceeding MTCA Method A criteria (HWA, 2015). Remedial actions including in situ treatment were underway for the northeast corner at the time of this report.

The AIBS building is adjacent to the Property, downgradient, and has undergone extensive remedial activity. The site has not received a NFA from Ecology and does have contamination on the northeast side of the parcel.

4.4.4.8 Conoco Phillips 255353

The Conoco Phillips site is located at 600 Westlake Avenue North, 356 feet to the east of the Property. A 2008 UST removal report by Stantec details the site history.

In 1980, approximately 80,000 gallons of unleaded gasoline leaked from USTs over the course of four months. The LUSTs were replaced and two recovery trenches and numerous recovery wells were installed. By October 1982, roughly 41,900 gallons of gasoline had been extracted. Another spill occurred in May 2001 when a gasoline line ruptured during UST removal on the site. Six hundred gallons of unleaded gasoline were spilled and a vacuum truck immediately removed about 500 gallons of the gasoline. A new air sparge/soil vapor extraction system was installed in 2003 and by 2008, approximately 43,632 gallons of gasoline had been extracted since 1982. In 2006 and 2007, a major remedial excavation took place, and roughly 16,000 tons of soil was removed from the site (Stantec, 2008).

Stantec oversaw the removal of four 10,000-gallon fiberglass USTs in 2008. Confirmation samples taken from the UST removal area, stockpiles, and gas pump area exceeded MTCA Method A criteria. The site is undergoing groundwater monitoring, and the most recent report available from Ecology was for the first quarter of 2015 by Cardno ATC. The report showed TPH-G results as high as 10,700 micrograms per liter. Detectable levels of BTEX below MTCA Method A criteria was also present (Cardno ATC, 2015).

The Conoco Phillips site has a history of a large spill of gasoline and has had high levels of contamination in soil and groundwater. However, the site is downgradient and over 300 feet away from the Property.

4.4.4.9 630 Westlake Avenue North – Auto Service Co.

The Auto Service Co. site is 356 feet to the east at 630 Westlake Avenue North, making this site downgradient of the Property. The most recent document available from Ecology was a July 2004 Site Hazard Assessment prepared by Seattle & King County Public Health, which details the site background. The Auto Service Co. site is on the same block as Conoco Phillips 255353 above (Section 4.4.4.8) and was the building adjacent to the north of the Conoco Phillips site.

In 1996, a complaint was filed by the EPA to Ecology about the improper discharge of oil into soil from the auto service company on the southeast corner of Westlake Avenue North and Valley Street. Multiple investigations were carried out that year, which revealed mishandling of oils and other fluids. Observations by inspectors included oily water flowing into storm drains and waste oil on the ground of a changing bay thick enough that it could not be determined if the bay had a floor. By 2003, monitoring wells had been installed at the site. Soil sampling results from 2003 show TPH-G and BTEX contamination above MTCA Method A cleanup levels. In April 2003, 28.5 tons of contaminated soil were removed from the site; however, confirmation samples were not taken from excavation sidewalls or bottom of excavation (Seattle & King County Public Health, 2004).

Auto Service Co. site has a history of mishandling oil and has had high levels of contamination. However, the site is downgradient and over 300 feet away from the Property. Due to the distance and downgradient location, Auto Service Co. is not a REC for the Property.

4.4.4.10 815 Mercer Street – Washington Natural Gas

Washington Natural Gas was located at 815 Mercer Street and was adjacent to the south of the Property on parcel 1988201480. In 2012, Ecology issued the site an NFA for

gasoline-, diesel-, and oil-range hydrocarbons, BTEX, and carcinogenic polyaromatic hydrocarbons in soil. The NFA also includes diesel-range petroleum hydrocarbons and BTEX in groundwater. That NFA letter details the site's cleanup background.

From the early 1900s to 2000, the site was used by Puget Sound Energy. The site was used for manufacturing coal gas until the mid-1950s. Two very large (roughly 1-million-gallon) ASTs were on the site and were removed around 1964 when the site was developed to include a parking area and an auto maintenance garage. In 1992, five 150-gallon lube oil USTs and one 300-gallon waste oil UST was excavated from the site, as well as petroleum-contaminated soils. Due to the presence of utilities, not all of the contamination was excavated. In 1998, two 6,000 gasoline USTs, a fuel island, contaminated soil, and associated piping was removed from the site. In 2006, one 1,000-gallon gasoline UST was removed. Dewatering took place in 2006. In 2007, remaining contamination from previous UST excavations had been removed from the site (Ecology, 2012).

The Washington Natural Gas site has a history of contamination due to the site's previous use. However, cleanup actions have taken place, and Ecology has issued an NFA letter for the site.

4.4.4.11 515 Westlake Avenue North – Amazon VI

The Amazon VI site is located at 515 Westlake Avenue North and is adjacent to the southeast of the Property on parcel 1983200065. The site received an NFA from Ecology in October 2014 based on an April 2013 UST Site Assessment Report by HWA for City Place VI, LLC. The report details the site history.

In October 2012, one 2,500-gallon UST was identified on the site. In 2013, the UST was decommissioned and removed. Holes were seen in the UST during removal, and contaminated soils were excavated near the removal. One sidewall sample from the excavation returned results above MTCA Method A cleanup criteria. Additional excavation took place, and samples from that removal activity returned non-detectable levels of TPH, benzene, and carcinogenic polynuclear aromatic hydrocarbons (PAHs). Groundwater was not encountered during the soil excavation and UST removal. (HWA, 2013).

The Amazon VI site has a history of contamination due to a LUST. However, cleanup actions have taken place and Ecology has issued an NFA letter for the Amazon VI site.

4.4.4.12 520 5th Avenue North – Mercer Operating Base/Seattle Center

520 5th Avenue North is 1,267 feet southwest of the Property, making this site upgradient of the Property. The most recent report found at Ecology was a May 2015 Draft Post-Construction Environmental Management Plan prepared by GeoEngineers, Inc. (GeoEngineers) for IRIS Holdings, LLC.

The report detailed that the Bill & Melinda Gates Foundation bought land from the Seattle Center in 2006 and is making efforts to obtain an environmental covenant for the site. The site is in the voluntary cleanup program and remedial activities have taken place; however, residual contamination remains in place. The soil contaminants of concern include TPH, PAHs, Stoddard solvents, and metals. The contaminants of concern in groundwater include petroleum hydrocarbons, benzene, and metals (GeoEngineers, 2015).

An April 2011 letter from Ecology to Ms. Bonnie Pendergrass on the opinion of proposed cleanup includes a site description, which also states that contaminated fill is found on the site from 5 to 20 feet thick. The enclosure also states that the groundwater flows toward the southeast on the site despite the local groundwater trend of flowing toward the northeast. Attached figures to both reports show groundwater plumes moving toward the south-southeast, away from the Property.

A Groundwater Monitoring Report from October 2011 by GeoEngineers prepared for IRIS Holdings, LLC, details an active in situ groundwater treatment system through air sparging and soil vapor extraction. Three groundwater monitoring wells were sampled quarterly in 2011, and both dissolved and total arsenic and total chromium were reported above MTCA Method A criteria. There were not any detectable concentrations of TPH (GeoEngineers, 2012).

Though contamination above MTCA criteria has existed in both soil and groundwater at the site, groundwater has been mapped to be flowing away from the Property.

4.4.4.13 325 Aurora Avenue North – Vagabond Motel

325 Aurora Avenue North is 1,125 feet to the south of the Property. The most recent report available at Ecology was an April 2003 work plan concerning PCE-impacted soil delineation prepared by Kleinfelder, Inc. for RPD Hotel 18.

The report gives the background of the site. From 1933 to 1946, the site was occupied by a gas station, and from 1946 to 1957 (possibly 1958), the site was occupied by a dry-cleaning facility. PCE, TCE, and petroleum contamination in soil was found during a 1998

investigation above Ecology cleanup levels. In 2000 and 2001, investigations found PCE and TCE in perched groundwater at depths of 51 to 55 and 70 feet bgs (Kleinfelder, Inc., 2003).

Though contamination has existed above MTCA criteria on the site, the site is 1,125 feet away from the Property and records did not indicate the presence of a far-reaching plume.

4.4.4.14 Interstate Brands Hostess

434 Aurora Avenue North is 737 feet south of the Property. The most recent document available was a 2003 letter from Ecology to Environmental Management Services, Inc. (Ecology, 2003). The site had four LUSTs that resulted in petroleum contamination on the site. The USTs included one 750-gallon diesel tank (UST number [#]1), one 10,000-gallon diesel tank (UST #2), one 5,000-gallon diesel tank (UST #3), and one 4,000-gallon bunker oil tank (UST #4).

Remedial action included removal of UST #1 and UST #2, and decommissioning UST #3 and UST #4 in place. Soil samples taken during excavation and decommissioning did not exceed 1997 MTCA Method A criteria. In March 2003, Ecology issued an NFA letter for the site. (Ecology, 2003).

4.4.5 Sanborn Fire Maps

Sanborn fire maps were available through EDR for the following years: 1893, 1905, 1917, 1950, and 1969. The 1893 and 1905 Sanborn maps show Lake Union on the northeast corner of the Property.

In 1917, a Sanborn map shows a company named Mutual Laundry moved into the parcel at 705 Mercer roughly 200 feet southwest of the Property. This site was not seen in other records.

4.4.6 Puget Sound Regional Archives (PSRA)

Files at the PSRA were reviewed for the Property and adjacent parcels. Kroll maps were also reviewed at the PSRA. The findings of the review can be seen below.

4.4.6.1 MegaBlock Property (Parcels 2249000080, 2249000055, 2249000040, and 2249000006)

One assessor's record from 1923 shows a house built in 1900 that was connected to the sewer and had a stove for heating. A photo of the house shows it was equipped with a

lower-level garage. Another assessor's record for the 800 Mercer building shows the building built in 1924 with an addition in 1962. The building had an oil burner with the boiler room in the northwest corner of building.

4.4.6.2 Adjacent West (Parcel 2249000100, South)

Multiple records show photographs of a small gas station on the northwest corner of Mercer Street and Dexter Avenue North and a building with a sign reading "Sanitary Laundry" on the parcel. The record shows the gas station built in 1930 and the Sanitary Laundry building built in 1919. One record details the Sanitary Laundry building as a "heating plant" that had a boiler installed in 1928 for steam heating.

4.4.6.3 Adjacent West (Parcel 2249000120, North)

The assessor's record showed "Building B" was built in 1945, was owned by Colotyle Corporate, and had electric heating. No tanks were noted in the record. A separate record shows the building equipped with industrial hot water or steam heater.

4.4.6.4 Adjacent Northwest (Parcel 2249000245)

One assessor's record updated through 1973 gives no description of any building on the parcel besides that the parcel has City water and sewer.

4.4.6.5 Adjacent North (Parcel 2249000285, West)

Records from 1947 and 1966 show American Linen Supply Co. present on the parcel. The building has gas heating and two oil burners. Another record shows two gasoline fueling pumps and Maryatt Electric Laundry on the parcel. The photo also shows a large smokestack emitting black smoke. No USTs are mentioned in the record; however, it can be assumed that the site had USTs for gasoline and heating oil.

4.4.6.6 Adjacent North (Parcel 4088803530, Center)

One assessor's record shows an open warehouse built in 1924 on the site. Another record from 1955 shows Seattle City Light present on the parcel with multiple buildings and tanks, whether they are above or below ground is unspecified.

4.4.6.7 Adjacent North (Parcel 4088803435, East)

No records were available for this parcel. This parcel seems to have been divided from parcel 4088803440 directly to the north. That parcel showed one record of an auto shop on the parcel equipped with a sawdust burner for heat.

4.4.6.8 Adjacent Northeast (Parcel 4088803495)

One 1941 assessor's record shows the current building built in 1941 with a stove heater and no mention of tanks. William O. McKay was the fee owner at this time.

4.4.6.9 Adjacent East (Parcel 4088803385)

One 1937 assessor's record shows one large building present on the parcel and has a photo of Lincoln and Ford automobile sales or repairs. The building was built in 1922 and the record has no mention of tanks.

4.4.6.10 Adjacent Southeast (Parcel 1983200065)

Assessor records from 1948 and 1956 show William O. McKay as the fee owner for this site. The site is shown being used as a used car dealership in photos. One small office is present on the site with a stove for heating.

4.4.6.11 Adjacent South (Parcel 1988201480, East)

Two assessor's records from 1936 show "Building E" built in 1909 with suspended gas heaters and another building built near 1-million-gallon ASTs in 1918, also with suspended gas heaters. Two assessor's records from 1962 and 1964 show a building built in 1964 for the Washington Natural Gas Company with multiple USTs. The 1962 record was likely updated at a later time after the building was constructed. Another 1964 record shows a small gas station on the site.

4.4.6.12 Adjacent South (Parcel 1988201410, West)

Two assessor's records show Peoples National Bank on the parcel in a building built in 1956-1957. A 1956 record shows the building was built with an oil burner and a boiler room in the northeast corner of the building.

4.4.6.13 Adjacent Southwest (Parcel 1988201215)

One photograph available shows the Seattle Seamen's Center on the parcel in 1961.

4.4.6.14 Kroll Maps

Kroll maps for the area were reviewed for 1926, 1940, 1960, and 1998. The Kroll maps did not reveal any information for determining a REC.

4.4.7 Summary of Additional Sources Reviewed

Additional sources reviewed included Seattle Department of Construction and Inspections documents, Seattle Fire Department documents, Ecology records, PSRA records, Sanborn fire maps, and Kroll maps.

4.5 Potential for Vapor Intrusion

State and federal regulatory agencies do not regulate indoor air quality except to the extent that indoor air impacts are caused by releases of hazardous substances into subsurface soil or groundwater (vapor intrusion).

The ASTM E2600-10 vapor encroachment screening standard was published in June 2010 and provides guidance on evaluating vapor migration from contaminated properties and media. The standard specifically focuses on screening for the likelihood of migrating vapors from nearby contaminated properties and media, such as soil and groundwater, to encroach upon the subsurface of a property involved in a real estate transaction.

The first check in the screening process is a search distance test to identify if there are any known or suspected contaminated sites with volatile or semi-volatile hazardous chemicals of concern (COCs) in the area of concern (AOC). If there are none, no further action is required. The AOC for contaminated sites with non-petroleum hydrocarbon COCs, such as chlorinated solvents, is 1,760 feet around a target property. For sites with petroleum hydrocarbon COCs, the AOC is 528 feet.

Based on our knowledge of where sites are in relation to the Property, the review of the records above revealed the presence of multiple known contaminated sites within the applicable distances from the site boundaries, including the site adjacent to the northeast. According to the EDR VEC (vapor encroachment risk) App™, when adjusted for groundwater flow direction, over 50 sources are within the AOC.

The site adjacent to the north, American Linen, was previously a large laundromat and gas station. A PCE plume has been documented to be on the Property from the American Linen site.

The potential for vapor intrusion is high on the site due to nearby contamination and potential contamination, as well as many sites in the AOC.

5.0 SITE RECONNAISSANCE

5.1 Methodology and Limiting Conditions

The objective of the site reconnaissance is to obtain information indicating the likelihood of identifying RECs in connection with the Property. A Shannon & Wilson representative assessed the Property and surrounding area on March 21, 2017, to visually observe the Property for evidence of confirmed and potential impacts of hazardous substances or petroleum resulting from historical or current use of the Property. Photographs taken during the site reconnaissance are included in Appendix A.

The site visit consisted of (a) observation of the periphery of the Property and structures on the Property and (b) observation of the Property from public thoroughfares.

5.2 General Site Setting

5.2.1 Current Use of the Property

The Property is divided by a fence into a western half and an eastern half, with a small fully fenced-off grassy area in the middle. The western half was being used as a staging area for construction and equipment by Shimmick Construction Company. On this half, the northern area is mostly parking, and soil is stockpiled in the southern portion of the site. The remainder of the west half is largely taken up by construction equipment and Conex boxes. The east half of the Property is grass covered and has two temporary sediment ponds.

5.2.2 Past Uses of the Property

The Property has a history of commercial buildings, including gas station, auto shops, manufacturing, and more. Broad Street previously dissected the west portion diagonally from the southwest corner to the northeast corner. Broad Street was later changed to dissect the whole site from the southwest to the northeast, and an underpass was constructed extending southwest under Mercer and Dexter. Based on photos, excavations may have extended greater than 20 feet. Pavement from the roadway still exists on the Property. See Section 2.5 for a detailed site history.

5.2.3 Potable Water Supply and Sewage Disposal System

Potable water supply and sewage disposal service at the site would be provided by the City. Currently, domestic water is supplied to the interior and exterior of the CSO drop structure. The two temporary sediment ponds drain into the public storm drain system. No buildings are on the Property.

5.3 Site Observations

Observations were limited to areas that were not covered by construction staging equipment. Features such as stains and stressed vegetation may have been concealed underneath construction equipment, quarry spalls, or Conex boxes.

5.3.1 Pits, Ponds, and Lagoons

Two temporary sediment ponds are on the east side of the Property.

5.3.2 Septic Systems

No septic systems were observed on the Property.

5.3.3 Stained Soil or Pavement

No stained soils or stained pavement was observed. The ground on the western half of the Property was largely covered by quarry spalls and construction equipment, which may have concealed stains. The temporary sediment ponds had water in them, and the base of the ponds could not be observed. Areas that may have contained stained soil or stained pavement may have been concealed by equipment and stormwater on the Property.

5.3.4 Stressed Vegetation

No stressed vegetation was observed. The base of the temporary sediment ponds could not be seen, as well as any vegetation that may have existed beneath construction equipment.

5.3.5 Aboveground and Underground Storage Tanks (ASTs and USTs)

No evidence of ASTs or USTs was observed on the Property.

5.3.6 Odors

No odors were noted on the Property.

5.3.7 Pools of Liquid

Both temporary sediment ponds had stormwater in them. No sheen was noted.

5.3.8 Drums or Hazardous Substances/Petroleum Products Containers

Solvent drums, paint, three flammables lockers, and compressed gas cylinders were seen near the center of the western half of the Property. Multiple solvent drums and other chemicals were stored in secondary containment. Compressed gas cylinders were likely acetylene for welding or compressed air.

5.3.9 Unidentified Substance Containers

No such containers were observed on the Property.

5.3.10 Electrical or Hydraulic Equipment with Polychlorinated Biphenyls (PCBs)

No potential PCB-containing equipment or vessels were noted on the Property. West of the Property, one telephone pole-mounted transformer was observed in the sidewalk. North of the Property across Roy Street, a newer, street-level transformer was observed, which is possibly PCB-free.

5.3.11 Wastewater or Stormwater Discharges

Two temporary sediment ponds were observed on the site. Stormwater from the west side of the site flows via overland runoff into storm drains or the temporary sediment ponds. Stormwater from the west side of the Property may also pool. Stormwater from the east side of the Property enters the temporary sediment ponds. The sediment ponds drain into the public storm drain system on the west side of 9th Avenue North.

5.3.12 Unidentified Fill Material and Debris

Soil stockpiles were seen on the southern border of the west half of Property. This soil is for or from other Shimmick Construction Company projects, which are close by. The soil is said to be "clean." Lake Union used to cover the northeast corner of the Property, and fill material was likely placed in the area where Lake Union was. Fill is also located where Broad Street used to exist as it declined into an underpass on the Property. The Property is now level, so a significant amount of fill must have been used.

5.3.13 Evidence of Solid Waste Disposal or Other Dumping Onsite

No evidence of solid waste disposal was noted on the site. Some piles of construction equipment on the eastern border of the west half of the Property could have been used materials that are destined for disposal (Appendix A, photo 7). Materials include some litter that was seen on the east side of the Property.

5.4 Adjoining and Surrounding Properties Evaluation

5.4.1 Properties to the East

At the time of the site visit, the AIBS building was observed to the east of the Property. The site is fully developed.

5.4.2 Properties to the Northeast

A sign for a coffee shop named Urban City Coffee was on the building; however, the space appeared to be vacant. The site is fully developed.

5.4.3 Properties to the North

At the time of the site visit, the sites/buildings directly to the north were vacant. From west to east, the sites included a fenced-in construction site with privacy sheeting where the American Linen site was located, a seemingly vacant building space at 802 Roy Street, and another vacant space in a brick building at 701 9th Avenue North. Some drums were stored at the American Linen site, and monitoring wells could be seen. The sites to the north were fully paved or developed.

5.4.4 Properties to the Northwest

At the time of the site visit, the site was a large office building with four floors on top of two levels of parking. The site was fully paved.

5.4.5 Properties to the West

At the time of the site visit, the sites include two buildings occupied by Copiers Northwest. The buildings are used as warehouses, offices, printing facilities, and the storefronts for selling printing equipment. The sites to the west were fully developed.

5.4.6 Properties to the Southwest

At the time of the site visit, the building was occupied by Seattle Strength & Performance, a gym. The site was fully paved or developed.

5.4.7 Properties to the South

The sites to the south include multiple large buildings. The western property to the south was a vacant site used as staging by Sellen Construction. The eastern property to the south was two large buildings occupied by University of Washington Medicine. The sites to the south were developed; however, construction equipment and staging concealed the ground surface at the Sellen site.

5.4.8 Properties to the Southeast

The site has a large six-story office building with underground parking occupied by Amazon. The site is fully developed.

6.0 INTERVIEWS

Interviews with site contacts were conducted by Blaine Nesbit and David Randall of the Shannon & Wilson staff.

6.1 Interview with Tenant

On March 21, 2017, André Gano (Mr. Gano) with Shimmick Construction Company was interviewed on the Property. Mr. Gano is the site Superintendent and was present on the Property at the time of the field visit. Mr. Gano has been working on the Property for about one year. Mr. Gano knew that the site had Broad Street running through it at one point and before Shimmick Construction Company moved onto the site it was vacant, only occupied by a small homeless population. He informed us of the chemicals stored onsite, which include about eight pallets worth of paint thinners, solvents, and paint. When questioned about the soil on Property, Mr. Gano told us the quarry spalls and stockpiled soil were all brought onto the Property and should be from clean sources. He was not aware of any stained soil, USTs or ASTs, dry wells, vent, or fill pipes present on the Property.

6.2 Interview with Local Government Officials

Seattle & King County Public Health was contacted multiple times via telephone for an interview. After leaving multiple voicemails, the department did not return any calls and was ultimately not reached for an interview.

6.3 Interviews with Others

No others were identified to be interviewed about the Property.

7.0 FINDINGS AND OPINIONS

We have performed a Phase I ESA in conformance with the scope and limitations of the Phase I ASTM standard of the Property located within the area bound by Roy Street to the north, 9th Avenue North to the east, Mercer Street to the south, and 8th Avenue North to the west. Any exceptions to or deletions from the Phase I ASTM standard are described in Section 1.4 of this report. Data gaps, if any, are also described in Section 1.4 of this report. This assessment has revealed evidence of 15 RECs and 2 HRECs in connection with the Property.

7.1 Recognized Environmental Conditions (RECs)

This assessment revealed evidence of the following 15 RECS in connection with the Property.

1. A gas station previously operated in the southwest corner of the Property.
2. A second gas station previously operated in the northwest corner of the Property. One fuel UST remains on the site and one fuel UST has been removed.
3. A building on the northwest corner of the eastern half of the Property was previously used for soap and chemical manufacturing and had a boiler room, suggesting a UST with heating fuel was present at some point.
4. A building on the northeast corner of the Property previously was used by multiple auto wrecking companies. The building had a large parking lot covering the east side of the Property, which was used for the storage of wrecked cars.
5. A building on the southwest corner of the eastern half of the site referenced to as 800 Mercer was previously used by multiple tenants. The 800 Mercer building had a 1,000-gallon diesel UST.
6. Fill material from unknown sources was used on Property to fill in a previous ramp to an underpass, as well as where Lake Union used to reside on the northeast corner of the Property.
7. Parcel 2249000100, adjacent to the west of the Property, has previously been occupied by a gas station and a dry cleaner. Multiple USTs containing solvents, heating oil, and bunker fuel have been present in the alleyway to the north of this parcel. This site is upgradient to the Property.
8. Parcel 2249000285, adjacent to the north of the Property, has previously been occupied by a very large laundry/dry-cleaning facility, as well as a gas station. Contamination on this site is well documented and a PCE plume has been mapped to be on the Property from the parcel.

9. Parcel 4088803435, adjacent to the north of the Property, was shown by the EDR data report to have petroleum contamination in soil and groundwater, as well as halogenated solvents suspected in groundwater. This site was not listed in any other records, and the contamination may be due to contamination from parcels 2249000285 or 4088803530.
10. Parcel 1988201215, adjacent to the southwest of the Property, has previously been occupied by a gas station. This site is upgradient of the Property.
11. Parcel 4088803530, adjacent to the north of the Property, has documentation showing multiple USTs and LUSTs existed on the site. Petroleum contamination in soil and groundwater has been present on the parcel.
12. Parcel 4088803385, adjacent to the east of the Property, has previously been occupied by multiple dry cleaners, gas stations, auto repair shops, auto wreckers, and more. Contamination of soil and shallow groundwater with petroleum and metals has been well documented. Cleanup efforts have been made; however, some contamination remains on the site.
13. Parcel 1988201410, adjacent to the south of the Property, has previously been occupied by a bank building, which had a boiler and an oil-burner for heat. This suggests a heating oil UST was present at the site. This site is adjacent and upgradient to the Property.
14. The Property has a high potential for vapor intrusion due to the American Linen site to the north, as well as multiple gas stations previously being on the Property.
15. The 1917 Sanborn map shows Mutual Laundry, a dry-cleaning facility, roughly 200 feet upgradient of the Property to the southwest.

7.2 Controlled Recognized Environmental Conditions (CRECs)

This assessment revealed no evidence of CRECs in connection with the Property.

7.3 Historical Recognized Environmental Conditions (HRECs)

This assessment revealed two HRECs in connection with the Property.

Parcel 1988201480, adjacent to the south of the Property, was previously used by Washington Natural Gas for the manufacturing of coal gas until the mid-1950s. The site had multiple USTs, as well as two roughly 1-million-gallon ASTs. Contamination due to site use was present on this site, and Ecology issued an NFA letter to the site in 2012.

Parcel 1983200065, adjacent to the southeast of the Property, previously contained a 2,500-gallon LUST. The UST was removed in 2013, and Ecology issued the site an NFA in 2014.

7.4 Recommendations

Our professional opinion is that a Phase II ESA is warranted for this Property.

8.0 QUALIFICATIONS OF ENVIRONMENTAL PROFESSIONALS

Mr. Blaine Nesbit compiled this Phase I ESA. Mr. Nesbit is an Engineer-in-Training with a degree in Environmental Engineering. Mr. Nesbit has been employed in the environmental field for two years. He has worked for government environmental regulatory agencies and as a consultant.

Ms. Agnes Tirao, an Associate at Shannon & Wilson, reviewed this Phase I ESA for completeness and technical accuracy. Ms. Tirao is a professional engineer with over 20 years of experience conducting Phase I ESAs and other environmental assessments. The environmental professional resumes can be seen in Appendix D.

Shannon & Wilson has prepared the enclosed Appendix E, "Important Information About Your Environmental Site Assessment/Evaluation Report," to assist you and others in understanding the use and limitations of our reports.

9.0 LIMITATIONS AND RISK

This Phase I ESA was conducted to render a professional opinion about the likelihood of regulated contaminants being present on, in, or beneath the Property at the time services were conducted. No matter how thorough a Phase I ESA study may be, findings derived from its conduct are limited, and Shannon & Wilson cannot know or state for an absolute fact that a site is unaffected by reportable quantities of regulated contaminants. Furthermore, even if Shannon & Wilson believes that reportable quantities of regulated contaminants are not present, the User still bears the risk that such contaminants may be present or may migrate to the site after the study is complete.

Shannon & Wilson has reviewed historical records and conducted an on-site visual inspection of the Property. We have examined and relied on documents referenced in the report and on oral statements made by certain individuals. We have not conducted an independent examination of the facts contained in referenced materials and statements. We have assumed that these documents are genuine and that the information provided in these documents and statements is true and accurate. We have no knowledge or indication to the contrary unless otherwise stated in the body of the report.

Data generated from the site reconnaissance reflect that which can be reasonably inferred or is obvious by direct visual observation. Shannon & Wilson assumes no responsibility for identifying characteristics of the Property that were not readily identifiable by visual reconnaissance at the time of our site visit.

Shannon & Wilson has prepared this report in a professional manner, using that level of skill and care normally exercised for similar projects under similar conditions by reputable and competent environmental consultants currently practicing in the area, and in accordance with the terms and conditions set forth in our contract. Shannon & Wilson is not responsible for conditions or consequences arising from relevant facts that were concealed, withheld, or not fully disclosed at the time the report was prepared. Also note that the facts and conditions referenced in this report may change over time and that the conclusions set forth here are applicable to the facts and conditions as described only at the time of this report. Conclusions were made within the operative constraints of the scope, budget, and schedule for this project. We believe that the conditions stated here are factual, but no guarantee is made or implied.

10.0 SIGNATURES OF ENVIRONMENTAL PROFESSIONALS

I declare that, to the best of my professional knowledge and belief, I meet the definition of environmental professional as defined in Section 312.10 of 40 CFR 312. I have the specific qualifications based on education, training, and experience to assess a property of the nature, history, and setting of the Property. I have developed and performed the all-appropriate inquiries in conformance with the standards and practices set forth in 40 CFR Part 312.

SHANNON & WILSON, INC.

Blaine Nesbit
Environmental Staff

Agnes C. Tirao, PE
Associate

BON:ACT:SWG/bon

11.0 REFERENCES

ASTM International (ASTM), 2013, Standard practice for environmental site assessments: phase I environmental site assessment process, E1527-13: West Conshohocken, Pa., ASTM International, Annual book of standards, v. 11.05, pesticides, antimicrobials, and alternative control agents; environmental assessment; hazardous substances and oil spill response, 47 p., available: www.astm.org.

Cardno ATC, 2015, Remediation progress report, first quarter 2015, Phillips 66 facility no. 255353 9AOC 1396, 600 Westlake Ave N, Seattle, Washington: Report prepared by Cardno ATC, Billings, Mont., for Phillips 66 Company, Sacramento, Cali., April 17.

GeoEngineers, Inc. (GeoEngineers), 2012, October 2011 groundwater monitoring report, 500 Fifth Avenue North property, VCP no. NW1493, Seattle, Washington. Report prepared by GeoEngineers, Inc., Seattle, Wash., for IRIS Holdings, LLC, February 7.

GeoEngineers, Inc. (GeoEngineers), 2015, Draft post-construction environmental management plan, 500 Fifth Avenue North property, VCP no. NW1493, Seattle, Washington: Report prepared by Geoengineers, Inc., Seattle, Wash., for IRIS Holdings, LLC, May 12.

HWA Geosciences, Inc. (HWA), 2013, Block 44 UST site assessment report, Seattle, Washington: Report prepared by HWA, Bothell, Wash., for City Place VI, LLC, 2012047, April 8.

HWA Geosciences, Inc. (HWA), 2015, Soil cleanup report, South Lake Union block 43 site, Seattle, Washington: Report prepared by HWA, Bothell, Wash., for Washington Builders, LLC, 20120046, July 13.

Kleinfelder, Inc., 2003, Workplan PCE impacted soil delineation Vagabond Hotel, Seattle, Washington: Report prepared by Kleinfelder, Inc., 27473, for RPD Hotel 18, Los Angeles, Calif., April 15.

PI Resources, LLC, 2011, UST removal site assessment report, Mercer corridor improvement project, Seattle, Washington: Report prepared by PI Resources, LLC, for HNTB Corporation and Seattle Department of Transportation, Seattle, Wash., September.

Remediation Technologies, Inc, 1995, Revised site characterization report, Roy Street facility: Report prepared by Remediation Technologies, Inc., Seattle, Wash., for Seattle Department of Parks and Recreation, Seattle, Wash., 3-1274-160, February 28.

Seattle & King County Public Health, Environmental Health Services Division, 2004, Site hazard assessment, Auto Service Company, 630 Westlake Avenue North, Seattle, Washington: Letter prepared by Seattle & King County Public Health, Environmental Health Services Division, Seattle, Wash., for Vulcan, Inc., Seattle, Wash., 54 p., July 28.

Shannon & Wilson, Inc. (Shannon & Wilson), 2018, Phase I environmental site assessment, Mercer corridor project west, 615 Dexter Avenue North, Seattle, Washington: Report prepared by Shannon & Wilson, Inc., Seattle, Wash., for KPFF Consulting Engineers, Seattle, Wash., job no. 21-1-21417-207, January 5.

Sound Earth Strategies, Inc. (SES), 2013, Remedial investigation report, 700 Dexter property, 700 Dexter Avenue North, Seattle, Washington [Draft]: Report prepared by Sound Earth Strategies, Seattle, Wash., 0797-001, for Frontier Environmental Management LLC, Denver, Colo., July 15.

Sound Earth Strategies, Inc. (SES), 2016, Interim action work plan, 700 Dexter property, 700 Dexter Avenue North, Seattle, Washington [Draft]: Report prepared by Sound Earth Strategies, Seattle, Wash., 0797-001-02, for Frontier Environmental Management LLC, Denver, Colo., March 8.

Stantec, 2008, UST System removal report, Former ConocoPhillips facility no. 25553, 600 Westlake Avenue North, Seattle, Washington: Report prepared by Stantec, 01CP.05353.01, December 17.

Washington State Department of Ecology (Ecology), 2012, No further action at the following site: WA UW 815 Mercer, Seattle, Wash., Facility/site no. 95373825: Letter prepared by Washington State Department of Ecology, Olympia, Wash., for Vulcan, Inc., Seattle, Wash., March 12.

Washington State Department of Ecology (Ecology), 2003, Independent Remedial Action: Interstate Brands Corporation Facility, Seattle, Wash.: Letter prepared by Washington State Department of Ecology, Bellevue, Wash., for Environmental Management Services, Inc., Eugene, Ore., March 16.

TABLE 1
LISTED SITES WITH POTENTIAL TO IMPACT SUBJECT PROPERTY

Site Name	List	Address	Status (According to EDR)	EDR Estimated Distance From Subject Property (feet)	Approximate Direction From Subject Property	Estimated Upgradient/ Downgradient	Listed on Ecology Website	REC from EDR?	REC From Other Source?
ROGGE OTTO	EDR HIST AUTO	610 DEXTER AVENUE	Gas station, 1940.	0	On Subject Property	N/A	No	**Yes**	**Yes - City directories**
HI FLEX PRODUCT S CO JIM S AUTO ELECTRIC AND SHELL SERVICE	EDR HIST AUTO	650 DEXTER AVENUE	Gas station, 1951 and 1960	0	On Subject Property	N/A	No	**Yes**	**Yes - Sanborn map**
AMERICAN LINEN SUPPLY CO DEXTER AVENUE	RCRA-LQG	700 DEXTER AVENUE	Benzene (GW), non-halogenated organics (S and GW), Diesel (GW), Gasoline (GW), other petroleum (GW) contamination. Cleanup started.	18	Adjacent North	Cross	Yes	**Yes**	**Yes - Ecology**
MARYATT ELECTRIC LAUNDRY AV N AND	RCRA NONGEN/NLR, ECHO, ALLSITES, INACTIVE DRYCLEANERS, FINDS, RCRA NONGEN/NLR, ECHO, ICR, UST EDR HISTORIC DRY CLEANERS	770 ROY, 8TH AVENUE AND ROY, 771, 773 VALLEY STREET	Halogenated organics (GW, suspected in S), Non-halogenated Solvents (GW, suspected in S), petroleum (GW, suspected in S) awaiting cleanup. Four exempt USTs. Four USTs removed. Same site as American Linen.	19	Adjacent North	Cross	Yes	**Yes (Same site as American Linen)**	**Yes - Ecology (Same site as American Linen)**
UTILITIES INC	ALLSITES, RCRA NONGEN NLR	605 DEXTER AVENUE NORTH	Handler of hazardous waste. Owned by City of Seattle Fleet & Facilities. Small Quantity generator of solvents. Listed 2003-2004.	29	Adjacent West	Upgradient	No	No	No
GALE R E AND SON	EDR HIST AUTO	607 DEXTER AVENUE	Previous gas station, listed 1930 to 1940.	29	Adjacent West	Upgradient	No	**Yes**	**Yes - PSRA**
INTERNATIONAL AUTO SERV	EDR HIST AUTO	617 DEXTER AVENUE NORTH	Auto repair shop	29	Adjacent West	Upgradient	No	No	No

TABLE 1
LISTED SITES WITH POTENTIAL TO IMPACT SUBJECT PROPERTY

Site Name	List	Address	Status (According to EDR)	EDR Estimated Distance From Subject Property (feet)	Approximate Direction From Subject Property	Estimated Upgradient/ Downgradient	Listed on Ecology Website	REC from EDR?	REC From Other Source?
KITCHELL GEO T	EDR HIST AUTO	621 DEXTER AVENUE	Previous gas station and automobile repair, listed from 1930 to 1944.	29	Adjacent West	Upgradient	No	Yes	Yes - Likely same station as Gale R E and Son
SEATTLE CITY ROY STREET FACILITY	FINDS, RCRA NONGEN / NLR,ECHO	802 ROY STREET	LUST notification in 1992. Benzene (S, GW) and petroleum-gasoline (S, GW) contamination. Cleanup started.	31	Adjacent North	Cross	**Yes**	**Yes**	**Yes - Ecology**
ROY ST SHOPS 89	ALLSITES, CSCSL, LUST, UST								
ROY STREET	ALLSITES	820 ROY STREET	Construction stormwater management plan.	32	Adjacent North	Cross	No	No	No
CENTRAL WET WASH INC	EDR HIST CLEANER	624 9TH AVENUE NORTH	1920 laundry.	35	Adjacent East	Downgradient	No	No	**Yes - Part of AIBS building REC**
TEXACO SERVICE STATION	EDR HIST AUTO	537 DEXTER AVENUE	Gas station, 1930.	37	Adjacent Southwest	Upgradient	No	**Yes**	No
BLOCK 44 SOUTH LAKE UNION DEVELOPMENT	ALLSITES	9TH AVENUE NORTH AND MERCER STREET	Construction stormwater management plan.	43	Adjacent Southeast	Cross	No	No	No
PUGET SOUND ENERGY SEATTLE, WA UW 815 MERCER, WASHINGTON NATURAL GAS	UST, FINDS, MANIFEST, RCRA-SQG, ECHO, EDR MGP, ALLSITES, MANIFEST, ICR, VCP, CSCSL NFA	815 MERCER STREET	NFA in 2012. Two gas USTs removed, 5 oil USTs removed, one waste UST removed. Lab waste.	69	Adjacent South	Down/Cross	Yes	**Yes**	**Yes - Ecology**
SEATTLE MOTOR SPORTS	FINDS, ALLSITES, CSCSL, RCRA NONGEN / NLR, ECHO	701 9TH AVENUE NORTH	Halogenated solvents suspected in GW. Lead, mercury, confirmed above cleanup (S), Diesel (GW and S), gasoline (S, suspected GW), other petroleum (S).	75	Adjacent North	Downgradient	No	**Yes**	No

TABLE 1
LISTED SITES WITH POTENTIAL TO IMPACT SUBJECT PROPERTY

Site Name	List	Address	Status (According to EDR)	EDR Estimated Distance From Subject Property (feet)	Approximate Direction From Subject Property	Estimated Upgradient/ Downgradient	Listed on Ecology Website	REC from EDR?	REC From Other Source?
ED S AUTO ELECTRIC	EDR HIST AUTO	777 BROAD	Auto repair shop, listed in 1951 and 1955.	76	West	Downgradient	No	No	No
SDOT MERCER CORRIDOR PROJ W PHASE PSE	ALLSITES	ALONG MERCER STREET FROM AURORA AVENUE NORTH - DEXTER	Construction stormwater management plan.	79	East	Downgradient	No	No	No
OGDEN CARL	EDR HIST AUTO	722 DEXTER AVENUE	Gas station, listed from 1935 to 1960.	82	Adjacent North	Up/Cross	No	No	No - part of American Linen Site
AMERICAN LINEN SUPPLY CO DEXTER AVENUE	ALLSITES, CSCSL, MANIFEST	700 DEXTER AVENUE	Benzene (GW), non-halogenated organics (S and GW), Diesel (GW), Gasoline (GW), other petroleum (GW) contamination. Cleanup started.	116	Adjacent North	Up/Cross	Yes	**Yes**	**Yes - Ecology**
QUIK SIGN INC	FINDS, ALLSITES, RCRA NONGEN / NLR, ECHO	601 DEXTER AVENUE NORTH	Non-generator, handler of hazardous waste.	173	Adjacent West	Upgradient	No	No	No
SEATTLE CITY DOT ROW 710 9TH AVE N	ALLSITES, CSCSL	710 9TH AVENUE NORTH	TPH-D and TPH-G in soil.	176	Northeast	Upgradient	Yes	No	No
MC MAHAN THOS A	EDR HIST AUTO	527 DEXTER AVENUE	Gas station, 1930	183	Southwest	Upgradient	No	No	No - likely same site as Texaco Service Station
SEATTLE CITY SDOT BROAD ST	FINDS, ALLSITES, MANIFEST	900 BROAD STREET	Municipal generator, waste streams from test borings.	207	Northeast	Upgradient	No	No	No
SIGNS TODAY INC	FINDS, ALLSITES, RCRA NONGEN / NLR, ECHO	524 DEXTER AVENUE NORTH	Handler of hazardous waste, not a generator.	212	South	Up/Cross	No	No	No
NO NAME IN EDR	EDR HIST AUTO	715 DEXTER AVENUE NORTH	Benzene (GW), non-halogenated organics (S and GW), Diesel (GW), Gasoline (GW), other petroleum (GW) contamination. Cleanup started.	215	North	Up/Cross	No	No	No
NORTHWESTERN GASOLINE STATIONS INC OFC	EDR HIST AUTO	768 DEXTER HORTON BUILDING	Gas station, 1930.	216	North	Up/Cross	No	No	No
AUTO SERVICE EUROPA INC	FINDS, RCRA NONGEN / NLR, ECHO, EDR HIST AUTO	717 DEXTER AVENUE NORTH	Handler of hazardous waste, 1997 and 2004. Two USTs removed, TPH-D in soil. NFA letter received in 2012.	237	Northwest	Up/Cross	Yes	No	No

TABLE 1
LISTED SITES WITH POTENTIAL TO IMPACT SUBJECT PROPERTY

Site Name	List	Address	Status (According to EDR)	EDR Estimated Distance From Subject Property (feet)	Approximate Direction From Subject Property	Estimated Upgradient/ Downgradient	Listed on Ecology Website	REC from EDR?	REC From Other Source?
COMPLETE AUTOMOTIVE INC	ALLSITES, VCP, UST, CSCSL NFA, EDR HIST AUTO	717 DEXTER AVENUE NORTH	Historic auto repair, 1986. UST Closed in place.	237	Northwest	Up/Cross	No	No	No
WEHR CONRAD J	EDR HIST AUTO	629 WESTLAKE AVENUE NORTH	Gas station and auto repair, listed 1940 and 1944.	278	Adjacent East	Downgradient	No	No	No - associated with AIBS site (REC)
ALLEN INSTITUTE SEATTLE (AIBS Site)	ALLSITES, MANIFEST, RCRA-SQG, UST, RCRA-LQG, EDR HIST AUTO	601, 615 WESTLAKE AVENUE NORTH	Multiple USTs removed. Small quantity generator of flammable waste. Used car sales 1999 to 2004. Settling tank waste generated.	280	Adjacent East	Downgradient	Yes	**Yes**	**Yes - Ecology files**
MCKAY S SHELL SERVICE	EDR HIST AUTO	619 WESTLAKE AVENUE NORTH	Gas station, 1955	280	Adjacent East	Downgradient	No	No	No - associated with AIBS site (REC)
LAKE UNION GARAGE INC	EDR HIST AUTO	737 9TH AVENUE NORTH	Auto garage, listed in 1925 and 1930	283	North	Up/Cross	No	No	No
ZIG ZAG	FINDS, ALLSITES, RCRA NONGEN / NLR, ECHO	620 AURORA AVENUE NORTH	1994 - Do not generate hazardous waste, no violations found. 1992 - hazardous waste generator.	295	Adjacent West	Upgradient	No	No	No
GABULSON WM	EDR HIST AUTO	515 DEXTER AVENUE	Auto repair, 1935	309	South	Cross	No	No	No
WEHR LIGHTNING SERVICE AV N	EDR HIST AUTO	WESTLAKE AVENUE AND ROY	Gas station, 1930	317	Northeast	Downgradient	No	No	No
CARL ZAPFFE INC	FINDS, ALLSITES, RCRA NONGEN / NLR, ECHO	513 DEXTER AVENUE NORTH	Non-generator, handler of hazardous waste.	322	Southwest	Upgradient	No	No	No
WOLFE AND CO	EDR HIST CLEANER	513 DEXTER AVENUE NORTH	Carpet and rug cleaners, 1966	322	Southwest	Upgradient	No	No	No
KORRY ELECTRONICS SEATTLE	HAZNET, ALLSITES, MANIFEST, RCRA NONGEN / NLR	801 DEXTER AVENUE NORTH	Non-generator, handler of hazardous waste. Historic generator of metals, solvents, and waste from electronics work.	328	North	Cross/down	No	No	No

TABLE 1
LISTED SITES WITH POTENTIAL TO IMPACT SUBJECT PROPERTY

Site Name	List	Address	Status (According to EDR)	EDR Estimated Distance From Subject Property (feet)	Approximate Direction From Subject Property	Estimated Upgradient/ Downgradient	Listed on Ecology Website	REC from EDR?	REC From Other Source?
MAACO AUTO PAINTING BODYWORK 9TH AVE	FINDS, ALLSITES, RCRA-CESQG, CSCSL, VCP, ECHO	739 9TH AVENUE NORTH	Benzene (GW), Halogenated Solvents (GW), Lead (S), Mercury (S), Gasoline (S), other petroleum (S), PAHs (S), cleanup started.	328	North	Downgradient	Yes	No	No
MERCER CORRIDOR PROJECT WEST PHASE	ALLSITES	MERCER STREET FROM 9TH AVENUE NORTH	Construction stormwater management plan.	329	West	Upgradient	No	No	No
AMAZON VI	RCRA-LQG, ALLSITES, MANIFEST, CSCSL NFA	515 WESTLAKE AVENUE NORTH	NFA dated October 1, 2014. 14 55-gallon drums generated from concrete washing; water waste contained chromium.	329	Adjacent southeast	Cross	Yes	No	**Yes - HREC on site - Ecology**
CITY OF SEATTLE - WESTLAKE SITE, AUTO SERVICE COMPANY	ICR, FINDS, ALLSITES, CSCSL, LUST, UST, HSL	630 WESTLAKE AVENUE NORTH	TPH in S and GW.	356	West	Downgradient	Yes	No	No
STEVES WESTLAKE UNION	EDR HIST AUTO	600 WESTLAKE AVENUE NORTH	Benzene (GW, S), Unspecified Petroleum (Air), Diesel (GW, S), Gasoline (GW, S), cleanup started. Five USTs removed.	356	West	Downgradient	Yes	No	No
TOSCO 25535330857	FINDS, MANIFEST, ICR, RCRA NONGEN/NLR, ECHO								
CONOCOPHILLIPS COMPANY 255353	ALLSITES, CSCSL, LUST, VCP, UST								
VAN S WESTLAKE UNION	EDR HIST AUTO								
FRANK KENNEY TOYOTA VOLVO	ALLSITES, UST	731 WESTLAKE AVENUE NORTH	Three USTs removed.	362	Northeast	Downgradient	No	No	No
FOSTER S SERVICE	EDR HIST AUTO	509 DEXTER AVENUE NORTH	Auto repair, listed 1966 and 1970	380	Southwest	Upgradient	No	No	No
MC CAULEY CUTTING CO INC	EDR HIST AUTO	509 DEXTER AVENUE	Auto repair, listed 1935, 1940	380	Southwest	Upgradient	No	No	No

TABLE 1
LISTED SITES WITH POTENTIAL TO IMPACT SUBJECT PROPERTY

Site Name	List	Address	Status (According to EDR)	EDR Estimated Distance From Subject Property (feet)	Approximate Direction From Subject Property	Estimated Upgradient/ Downgradient	Listed on Ecology Website	REC from EDR?	REC From Other Source?
CAMPBELL GENE	EDR HIST AUTO	708 MERCER	Auto repair, 1930	408	West	Upgradient	No	No	No
Olympic Laundry	EDR HIST CLEANER	700 MERCER	Sanitary Laundry Co and Olympic Laundry, listed 1930, 1935.	423	Adjacent West	Upgradient	No	**Yes**	**Yes - PSRA**
PCY Corp	ALLSITES, CSCSL, LUST, UST	601 6TH AVENUE NORTH	Gasoline (S), LUST cleanup started. 1 UST removed.	675	West	Upgradient	No	No	No
PACIFIC RIM DIESEL INC MERCER STREET	FINDS, ALLSITES, RCRA NONGEN / NLR, ECHO	570 MERCER STREET	Handler of hazardous waste, not a generator.	745	West	Upgradient	No	No	No
TOWER RECORDS	FINDS, ALLSITES, VCP, CSCSL NFA	500 MERCER	NFA in 2006. Petroleum found onsite.	1126	West	Upgradient	Yes	No	No
CITY OF SEATTLE MERCER STREET	ICR	5TH AVENUE NORTH AND MERCER STREET	Petroleum (S)	1293	West	Upgradient	No	No	No
SEATTLE CITY SEATTLE CENTER, MERCER OPERATING BASE, IRIS HOLDINGS	UST, ALLSITES, CSCSL, VCP, MANIFEST, FINDS, FINANCIAL ASSURANCE, RCRA NONGEN/NLR, RCRA-LQG, ECHO	520 5TH AVENUE NORTH, 500 5TH AVENUE NORTH	Benzene (S, GW), Lead (S, GW), Gasoline (S, GW). LUST cleanup started. Multiple USTs removed.	1267	West	Upgradient	Yes	No	No
GARRISON GROVER	EDR HIST AUTO	514 AURORA AVENUE NORTH	Gasoline station, 1940 to 1951.	580	Southwest	Upgradient	No	No	No
WOODS SERVICE STATION	EDR HIST AUTO	501 AURORA AVENUE NORTH	Gasoline station, 1940 to 1944.	592	South-Southwest	Upgradient	No	No	No
WHEAT GEO	EDR HIST AUTO	604 REPUBLICAN STREET	Auto repair, 1935	478	South-Southwest	Upgradient	No	No	No
FISK WC	EDR HIST AUTO	610 REPUBLICAN STREET	Auto repair, 1925	479	South-Southwest	Upgradient	No	No	No

TABLE 1
LISTED SITES WITH POTENTIAL TO IMPACT SUBJECT PROPERTY

Site Name	List	Address	Status (According to EDR)	EDR Estimated Distance From Subject Property (feet)	Approximate Direction From Subject Property	Estimated Upgradient/ Downgradient	Listed on Ecology Website	REC from EDR?	REC From Other Source?
WESCOR GRAPHICS CORP	FINDS, ALLSITES, FTTS, HIST FTTS, ICIS, RCRA NONGEN / NLR, ECHO	500 DEXTER AVENUE NORTH	Failure to report to EPA, handler of hazardous waste, large quantity generator with few violations.	490	South-Southwest	Upgradient	No	No	No
430 DEXTER AVENUE N	EDR HIST AUTO	430 DEXTER AVENUE NORTH	Seattle automotive, listed 2009 to 2012.	592	South-Southwest	Upgradient	No	No	No
RATELCO COMMUNICATION / DAY WIRELESS	FINDS, ALLSITES, RCRA NONGEN/NLR, ECHO	430 DEXTER AVENUE NORTH	Non-generator, handler of hazardous waste.	592	South-Southwest	Upgradient	No	No	No
ALLIED LAUNDRY AND EQUIPMENT CO	EDR HIST CLEANER	444 DEXTER HORTON BUILDING	Laundry supplies and equipment dealer	604	South-Southwest	Upgradient	No	No	No
HAUGE HAISSAIN	FINDS, ALLSITES, RCRA NONGEN/NLR, ECHO	416 DEXTER AVENUE NORTH	Non-generator, handler of hazardous waste.	711	South-Southwest	Upgradient	No	No	No
INTERSTATE BRANDS HOSTESS CORP	FINDS, ALLSITES, VCP, CSCSL NFA, RCRA-CESQG, MANIFEST, ECHO	434 AURORA AVENUE NORTH	NFA in 2003. Paint, halogenated solvents, and methanol solution waste streams.	737	Southwest	Upgradient	Yes	No	No
SEATTLE VAGABOND INN	ICR, FINDS, ALLSITES, CSCSL, MANIFEST, RCRA NONGEN/NLR, ECHO	325 AURORA AVENUE NORTH	Solvent waste streams. Halogenated organics (GW, S) cleanup started.	1125	Southwest	Upgradient	Yes	No	No

Notes:
This table includes selected information for sites with known or suspected contamination located within approximately ¼ mile upgradient of the subject parcel or within approximately 400 feet in any direction.
Environmental Data Resources, Inc. (EDR) Hist Auto and EDR Hist Cleaner only sites are not listed in the Washington State Department of Ecology (Ecology) database.
(GW) = in groundwater
(S) = in soil
ALLSITES = information on facilities and sites of interest to Ecology
AVE = Avenue
CESQG = conditionally exempt small-quantity generator
CO = Company
City = City of Seattle
CSCSL = Confirmed and Suspected Contaminated Sites List
ECHO = Enforcement & Compliance History Information
EDR = Environmental Data Report
EPA = U.S. Environmental Protection Agency
FTTS = Federal Insecticide, Fungicide, and Rodenticide Act and Toxic Substances Control Act
FINDS = Facility Index System/Facility Registry System
HREC = historical recognized environmental condition
ICR = independent cleanup report
LQG = large quantity generator

TABLE 1
LISTED SITES WITH POTENTIAL TO IMPACT SUBJECT PROPERTY

Site Name	List	Address	Status (According to EDR)	EDR Estimated Distance From Subject Property (feet)	Approximate Direction From Subject Property	Estimated Upgradient/ Downgradient	Listed on Ecology Website	REC from EDR?	REC From Other Source?

LUST = leaking underground storage tank
MANIFEST = Hazardous Waste Manifest Data
MGP = manufactured gas plant
NFA = No Further Action
NLR = no longer regulated
NonGen/NLR = NonGenerator/no longer regulated
OFC = Office
PSE = Puget Sound Energy
PSRA = Puget Sound Regional Archives
RCRA = Resource Conservation and Recovery Act
REC = recognized environmental conditions
SDOT = Seattle Department of Transportation
TPH-D = Total Petroleum Hydrocarbons-Diesel-range
UST = underground storage tank
VCP = Volunteer Cleanup Program

0 500 1000

Approximate Scale in Feet

NOTE

Map adapted from aerial imagery provided by Google Earth Pro, reproduced by permission granted by Google Earth ™ Mapping Service.

Mercer Corridor Project
Broad Megablock
Seattle, Washington

VICINITY MAP

January 2018 21-1-21417-206

SHANNON & WILSON, INC. GEOTECHNICAL AND ENVIRONMENTAL CONSULTANTS

FIG. 1

Filename: J:\211\21417\206\21-1-21417-206 Vicinity Map Megablock.dwg Date: 12-29-2017 Login: jrs

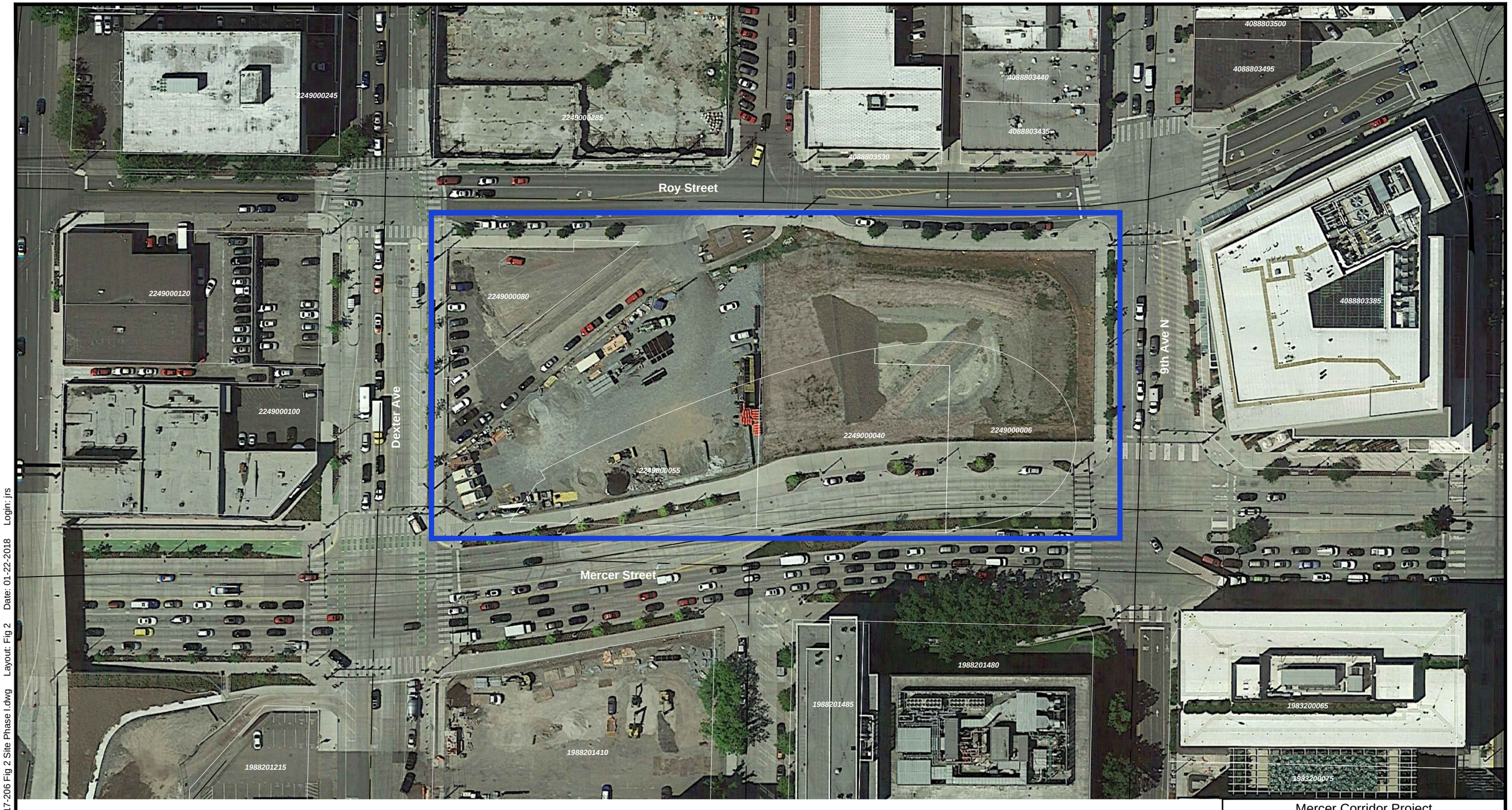

LEGEND

Broad Mega-Block

1988201410 King County Parcel Number

0 50 100

Approximate Scale in Feet

NOTES

1. Map adapted from aerial imagery provided by Google Earth Pro, reproduced by permission granted by Google Earth ™ Mapping Service.
2. Parcel boundaries are approximate.

Mercer Corridor Project
Broad Megablock
Seattle, Washington

PHASE I SITE PLAN

January 2018 21-1-21417-206

SHANNON & WILSON, INC. GEOTECHNICAL AND ENVIRONMENTAL CONSULTANTS

FIG. 2

Filename: J:\21\1\21417\206\21-1-21417-206 Fig 2 Site Phase I.dwg Layout: Fig 2 Date: 01-22-2018 Login: jrs



0 80 160

Approximate Scale in Feet

NOTES

1. Map adapted from aerial imagery provided by Google Earth Pro, reproduced by permission granted by Google Earth ™ Mapping Service.
2. Locations are approximate.

Mercer Corridor Project
Broad Megablock
Seattle, Washington

PHASE I
HISTORICAL FEATURES OF CONCERN

January 2018 21-1-21417-206

SHANNON & WILSON, INC. GEOTECHNICAL AND ENVIRONMENTAL CONSULTANTS

FIG. 3

Filename: J:\21\1\21417\206\21-1-21417-206 Fig 3 Historical.dwg Layout: Fig 2 Date: 01-22-2018 Login: jrs

APPENDIX A

SITE PHOTOGRAPHS

Photo 1: The northwest corner of the site shows the storage of construction materials on pavement and gravel. Looking northwest, the large building in the background is the parcel adjacent to the northwest.

Photo 2: From the northwest corner looking east. Cars are parked on the paved section of the site in the northwest.

Photo 3 – Conex containers on the west property boundary, looking east. Orange paint is also seen being stored in buckets, with some drips coming down the sides.

Photo 4: Shimmick Construction has solvents, paints, and other chemicals stored under cover, multiple in secondary containment near the middle of their site. Three flammables lockers are also seen in this area. Some orange paint drippings are seen.

Photo 5: Soil is stockpiled on the south boundary of the western half of site. The soil is from other Shimmick Construction sites for temporary holding. The soil is reportedly "clean." Looking southeast, the University of Washington Medical building to the south can be seen in the background.

Photo 6: Looking northeast from the south boundary, two stormwater detention ponds are seen on the east half of the site. The east half of the site is fenced in and covered by grass and soil.

Photo 7: Construction debris stored on the eastern border of the Shimmick Construction side. A fence divides the property from east to west, with Shimmick Construction on the west and retention ponds on the east. The Allen Institute of Brain Science building (left), Amazon VI Building (center), and University of Washington Medical building (right) can be seen in the background.

Photo 8: The southwest corner of the American Linen site, which is adjacent to the north of the subject property.

Photo 9: Looking south across Mercer street. Sellen and McKinstry Construction are using the parcel to the south of the subject property as a staging and parking area.



Photo 10: Looking southwest across in intersection of Dexter and Mercer streets. The parcel to the southwest includes a gym.

Photo 11: Looking north onto the American Linen site, adjacent north of the subject property.

Photo 12: Looking west across Dexter Avenue North. Adjacent west of the property includes two buildings occupied by Copiers Northwest.

Photo 13: Looking north across Roy street. The building adjacent to the north appeared to be vacant.

Photo 14: Looking north across Roy street. Another building adjacent to the north appeared to be vacant.

Photo 15: Looking northeast across the intersection of Roy street and 9th Ave N. The building adjacent to the northeast was vacant, with a sign for Urban City Coffee, which is no longer an occupant of the space.

Photo 16: Utilities on the sidewalk west of the site, looking south. An overhead transformer is visible on a telephone pole.

APPENDIX B

HISTORICAL RESEARCH DOCUMENTATION (AERIAL PHOTOS, FIRE INSURANCE MAPS, ETC.)

801 Roy Street

801 Roy Street

Seattle, WA 98109

Inquiry Number: 4832279.9

January 20, 2017

The EDR Aerial Photo Decade Package

6 Armstrong Road, 4th floor
Shelton, CT 06484
Toll Free: 800.352.0050
www.edrnet.com

EDR Aerial Photo Decade Package

01/20/17

Site Name:

801 Roy Street
801 Roy Street
Seattle, WA 98109
EDR Inquiry # 4832279.9

Client Name:

Shannon & Wilson, Inc.
400 North 34th Street
Seattle, WA 98103
Contact: Blaine Nesbit

Environmental Data Resources, Inc. (EDR) Aerial Photo Decade Package is a screening tool designed to assist environmental professionals in evaluating potential liability on a target property resulting from past activities. EDR's professional researchers provide digitally reproduced historical aerial photographs, and when available, provide one photo per decade.

Search Results:

Year	Scale	Details	Source
2011	1"=500'	Flight Year: 2011	USDA/NAIP
2009	1"=500'	Flight Year: 2009	USDA/NAIP
2006	1"=500'	Flight Year: 2006	USDA/NAIP
1990	1"=500'	Acquisition Date: July 10, 1990	USGS/DOQQ
1985	1"=500'	Flight Date: June 19, 1985	NRWA
1980	1"=500'	Flight Date: July 08, 1980	USDA
1977	1"=500'	Flight Date: September 05, 1977	USGS
1969	1"=500'	Flight Date: June 30, 1969	USGS
1965	1"=500'	Flight Date: June 30, 1965	USGS
1956	1"=500'	Flight Date: August 07, 1956	USC&GS
1953	1"=500'	Flight Date: September 09, 1953	U of WA
1943	1"=500'	Flight Date: March 05, 1943	DIA
1936	1"=500'	Flight Date: January 01, 1936	KCDOT

When delivered electronically by EDR, the aerial photo images included with this report are for ONE TIME USE ONLY. Further reproduction of these aerial photo images is prohibited without permission from EDR. For more information contact your EDR Account Executive.

Disclaimer - Copyright and Trademark Notice

This Report contains certain information obtained from a variety of public and other sources reasonably available to Environmental Data Resources, Inc. It cannot be concluded from this Report that coverage information for the target and surrounding properties does not exist from other sources. NO WARRANTY EXPRESSED OR IMPLIED, IS MADE WHATSOEVER IN CONNECTION WITH THIS REPORT. ENVIRONMENTAL DATA RESOURCES, INC. SPECIFICALLY DISCLAIMS THE MAKING OF ANY SUCH WARRANTIES, INCLUDING WITHOUT LIMITATION, MERCHANTABILITY OR FITNESS FOR A PARTICULAR USE OR PURPOSE. ALL RISK IS ASSUMED BY THE USER. IN NO EVENT SHALL ENVIRONMENTAL DATA RESOURCES, INC. BE LIABLE TO ANYONE, WHETHER ARISING OUT OF ERRORS OR OMISSIONS, NEGLIGENCE, ACCIDENT OR ANY OTHER CAUSE, FOR ANY LOSS OF DAMAGE, INCLUDING, WITHOUT LIMITATION, SPECIAL, INCIDENTAL, CONSEQUENTIAL, OR EXEMPLARY DAMAGES. ANY LIABILITY ON THE PART OF ENVIRONMENTAL DATA RESOURCES, INC. IS STRICTLY LIMITED TO A REFUND OF THE AMOUNT PAID FOR THIS REPORT. Purchaser accepts this Report "AS IS". Any analyses, estimates, ratings, environmental risk levels or risk codes provided in this Report are provided for illustrative purposes only, and are not intended to provide, nor should they be interpreted as providing any facts regarding, or prediction or forecast of, any environmental risk for any property. Only a Phase I Environmental Site Assessment performed by an environmental professional can provide information regarding the environmental risk for any property. Additionally, the information provided in this Report is not to be construed as legal advice.

Copyright 2017 by Environmental Data Resources, Inc. All rights reserved. Reproduction in any media or format, in whole or in part, of any report or map of Environmental Data Resources, Inc., or its affiliates, is prohibited without prior written permission.

EDR and its logos (including Sanborn and Sanborn Map) are trademarks of Environmental Data Resources, Inc. or its affiliates. All other trademarks used herein are the property of their respective owners.

INQUIRY #: 4832279.9
YEAR: 2011
= 500'
N
EDR

INQUIRY #: 4832279.9
YEAR: 2009
= 500'
N
EDR

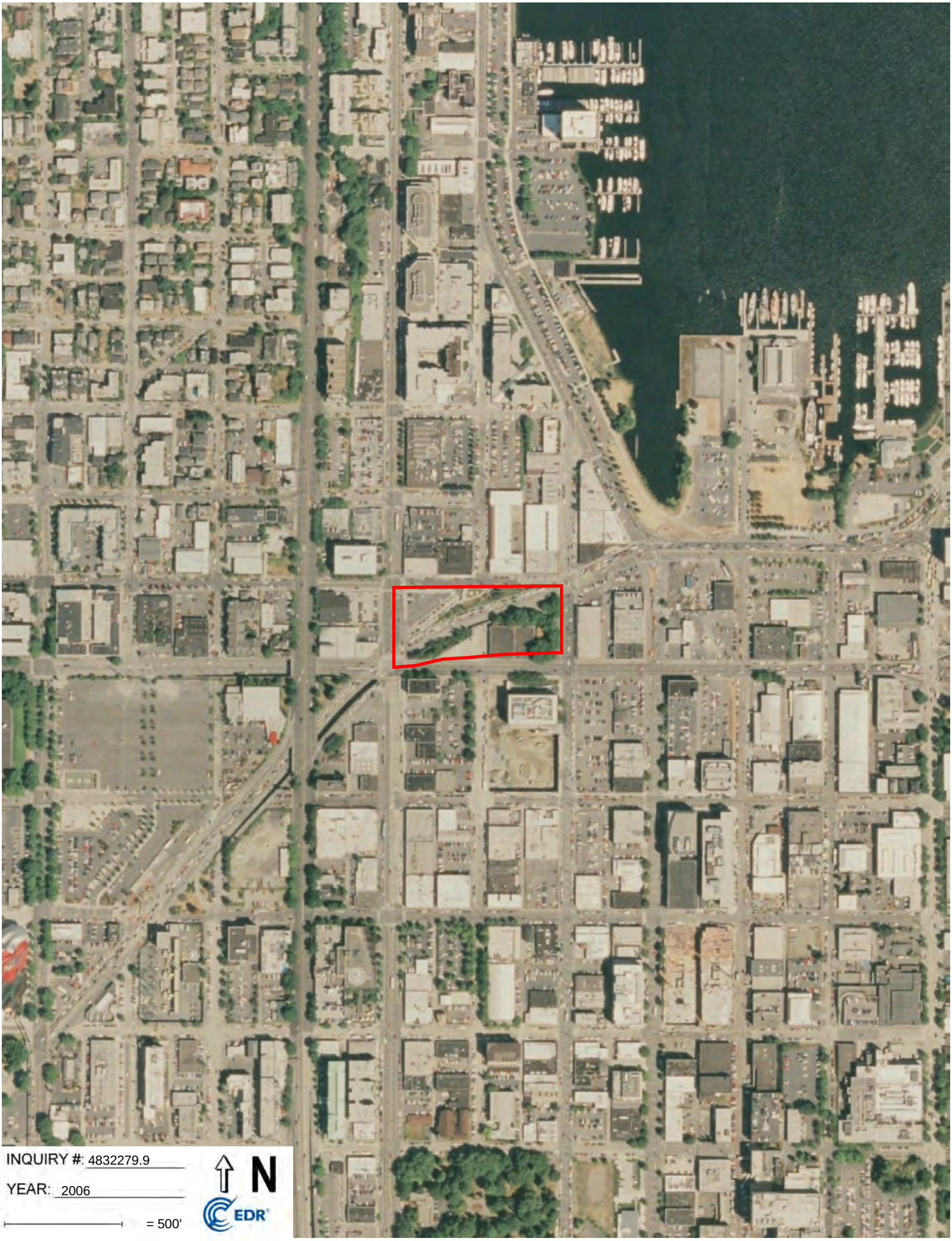
INQUIRY #: 4832279.9
YEAR: 2006
= 500'
N
EDR


INQUIRY #: 4832279.9
YEAR: 1990
= 500'
N
EDR

INQUIRY #: 4832279.9
YEAR: 1985
= 500'
N
EDR

INQUIRY #: 4832279.9
YEAR: 1980
= 500'
N
EDR

INQUIRY #: 4832279.9
YEAR: 1977
= 500'
N
EDR

INQUIRY #: 4832279.9
YEAR: 1969
= 500'
N
EDR

K-SN-65
INQUIRY #: 4832279.9
YEAR: 1965
= 500'
N
EDR


INQUIRY #: 4832279.9
YEAR: 1956
= 500'
N
EDR

INQUIRY #: 4832279.9
YEAR: 1953
= 500'
N
EDR

INQUIRY #: 4832279.9
YEAR: 1943
= 500'
N
EDR

INQUIRY #: 4832279.9
YEAR: 1936
= 500'
N
EDR

801 Roy Street

801 Roy Street

Seattle, WA 98109

Inquiry Number: 4832279.4

January 19, 2017

EDR Historical Topo Map Report

with QuadMatch™

6 Armstrong Road, 4th floor
Shelton, CT 06484
Toll Free: 800.352.0050
www.edrnet.com

EDR Historical Topo Map Report

01/19/17

Site Name:

801 Roy Street
801 Roy Street
Seattle, WA 98109
EDR Inquiry # 4832279.4

Client Name:

Shannon & Wilson, Inc.
400 North 34th Street
Seattle, WA 98103
Contact: Blaine Nesbit

EDR Topographic Map Library has been searched by EDR and maps covering the target property location as provided by Shannon & Wilson, Inc. were identified for the years listed below. EDR's Historical Topo Map Report is designed to assist professionals in evaluating potential liability on a target property resulting from past activities. EDRs Historical Topo Map Report includes a search of a collection of public and private color historical topographic maps, dating back to the late 1800s.

Search Results:

P.O.# 21-1-21417
Project: Mercer Corridor Project

Coordinates:

Latitude:	47.625083 47° 37' 30" North
Longitude:	-122.34091 -122° 20' 27" West
UTM Zone:	Zone 10 North
UTM X Meters:	549520.21
UTM Y Meters:	5274841.54
Elevation:	46.83' above sea level

Maps Provided:

2014
1983
1973
1968
1949
1909
1908
1897
1895
1894

Disclaimer - Copyright and Trademark Notice

This Report contains certain information obtained from a variety of public and other sources reasonably available to Environmental Data Resources, Inc. It cannot be concluded from this Report that coverage information for the target and surrounding properties does not exist from other sources. NO WARRANTY EXPRESSED OR IMPLIED, IS MADE WHATSOEVER IN CONNECTION WITH THIS REPORT. ENVIRONMENTAL DATA RESOURCES, INC. SPECIFICALLY DISCLAIMS THE MAKING OF ANY SUCH WARRANTIES, INCLUDING WITHOUT LIMITATION, MERCHANTABILITY OR FITNESS FOR A PARTICULAR USE OR PURPOSE. ALL RISK IS ASSUMED BY THE USER. IN NO EVENT SHALL ENVIRONMENTAL DATA RESOURCES, INC. BE LIABLE TO ANYONE, WHETHER ARISING OUT OF ERRORS OR OMISSIONS, NEGLIGENCE, ACCIDENT OR ANY OTHER CAUSE, FOR ANY LOSS OF DAMAGE, INCLUDING, WITHOUT LIMITATION, SPECIAL, INCIDENTAL, CONSEQUENTIAL, OR EXEMPLARY DAMAGES. ANY LIABILITY ON THE PART OF ENVIRONMENTAL DATA RESOURCES, INC. IS STRICTLY LIMITED TO A REFUND OF THE AMOUNT PAID FOR THIS REPORT. Purchaser accepts this Report "AS IS". Any analyses, estimates, ratings, environmental risk levels or risk codes provided in this Report are provided for illustrative purposes only, and are not intended to provide, nor should they be interpreted as providing any facts regarding, or prediction or forecast of, any environmental risk for any property. Only a Phase I Environmental Site Assessment performed by an environmental professional can provide information regarding the environmental risk for any property. Additionally, the information provided in this Report is not to be construed as legal advice.

Copyright 2017 by Environmental Data Resources, Inc. All rights reserved. Reproduction in any media or format, in whole or in part, of any report or map of Environmental Data Resources, Inc., or its affiliates, is prohibited without prior written permission.

EDR and its logos (including Sanborn and Sanborn Map) are trademarks of Environmental Data Resources, Inc. or its affiliates. All other trademarks used herein are the property of their respective owners.

Topo Sheet Key

This EDR Topo Map Report is based upon the following USGS topographic map sheets.

2014 Source Sheets

Seattle North
2014
7.5-minute, 24000

Seattle South
2014
7.5-minute, 24000

1983 Source Sheets

Seattle South
1983
7.5-minute, 25000
Aerial Photo Revised 1977

Seattle North
1983
7.5-minute, 25000
Aerial Photo Revised 1977

1973 Source Sheets

Seattle South
1973
7.5-minute, 24000
Aerial Photo Revised 1973

1968 Source Sheets

Seattle South
1968
7.5-minute, 24000
Aerial Photo Revised 1968

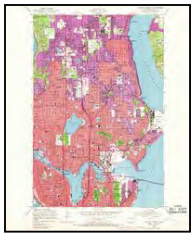

Seattle North
1968
7.5-minute, 24000
Aerial Photo Revised 1968

Topo Sheet Key

This EDR Topo Map Report is based upon the following USGS topographic map sheets.

1949 Source Sheets

Seattle North
1949
7.5-minute, 24000
Aerial Photo Revised 1943

1909 Source Sheets

Seattle Special
1909
15-minute, 62500

Seattle
1909
15-minute, 62500

1908 Source Sheets

Seattle
1908
15-minute, 62500

1897 Source Sheets

Seattle
1897
30-minute, 125000

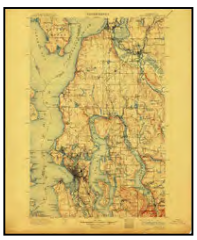

Snohomish
1897
30-minute, 125000

Topo Sheet Key

This EDR Topo Map Report is based upon the following USGS topographic map sheets.

1895 Source Sheets

Snohomish
1895
30-minute, 125000

1894 Source Sheets

Seattle
1894
15-minute, 62500

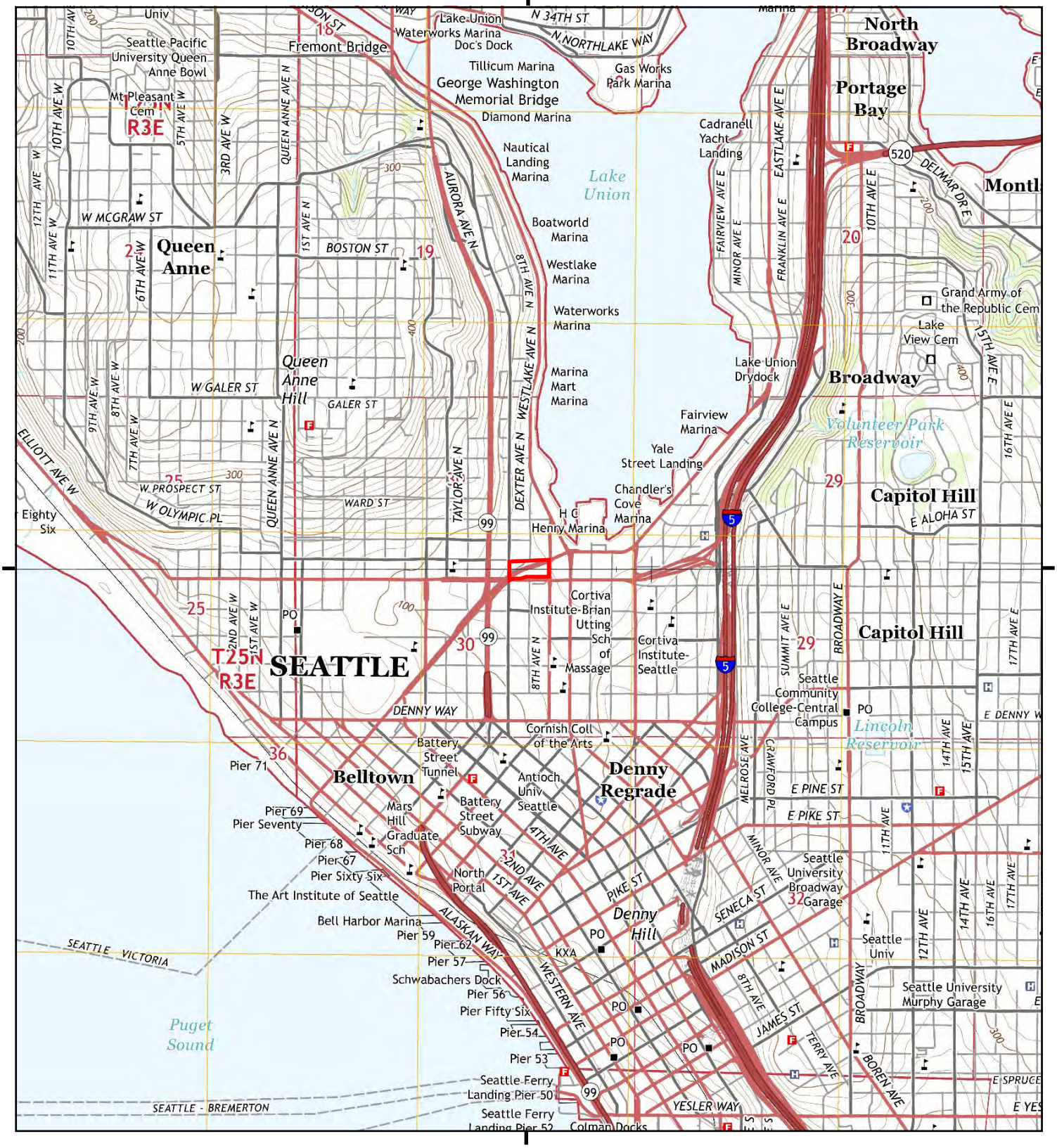

This report includes information from the following map sheet(s).

0 Miles 0.25 0.5 1 1.5

NW N NE
W E
SW S SE

TP, Seattle North, 2014, 7.5-minute
S, Seattle South, 2014, 7.5-minute

SITE NAME: 801 Roy Street
ADDRESS: 801 Roy Street
Seattle, WA 98109
CLIENT: Shannon & Wilson, Inc.

N

Historical Topo Map

1983

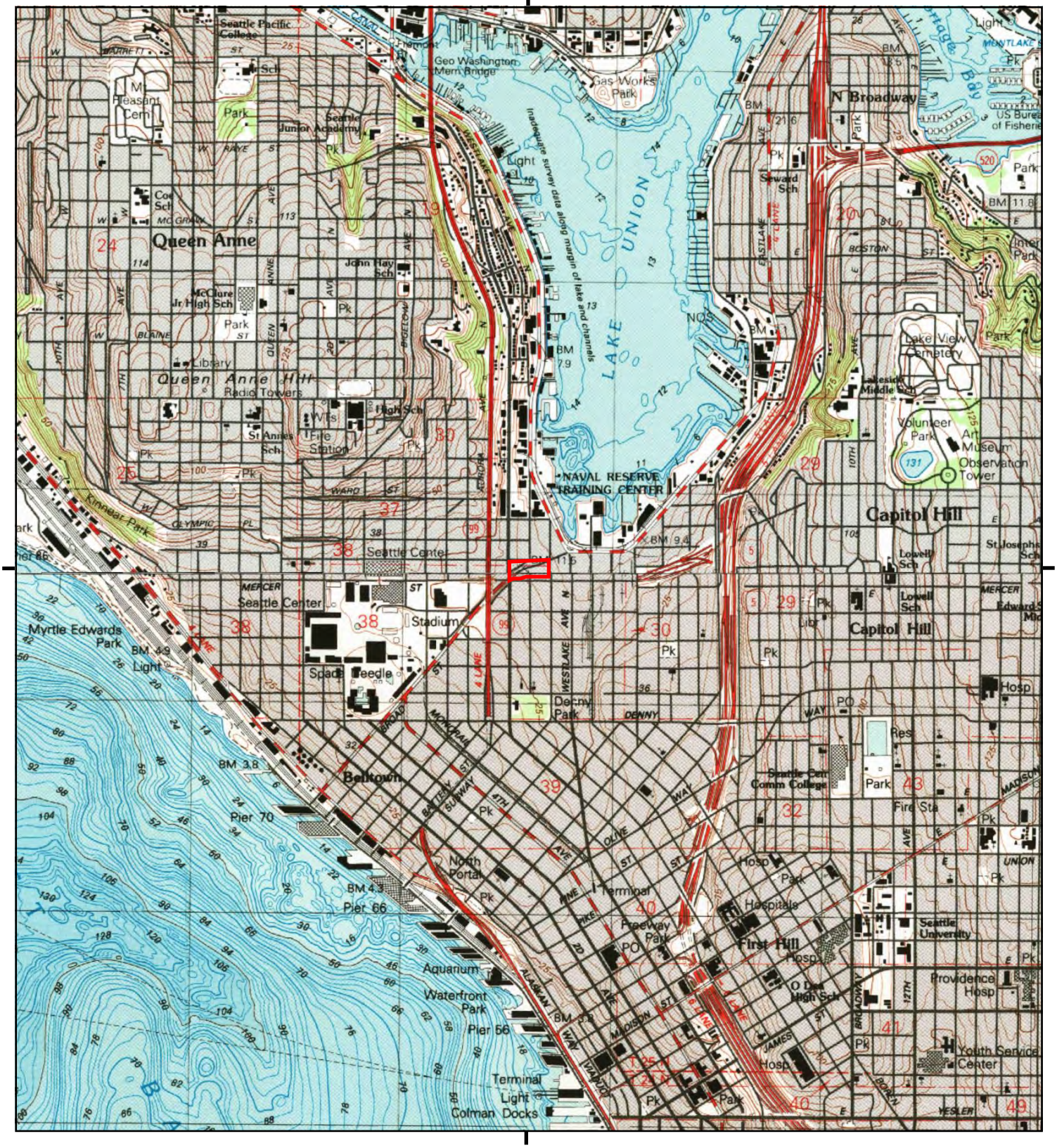

This report includes information from the following map sheet(s).

0 Miles 0.25 0.5 1 1.5

NW N NE
W E
SW S SE

TP, Seattle North, 1983, 7.5-minute
S, Seattle South, 1983, 7.5-minute

SITE NAME: 801 Roy Street
ADDRESS: 801 Roy Street
Seattle, WA 98109
CLIENT: Shannon & Wilson, Inc.

N

UNMAPPED

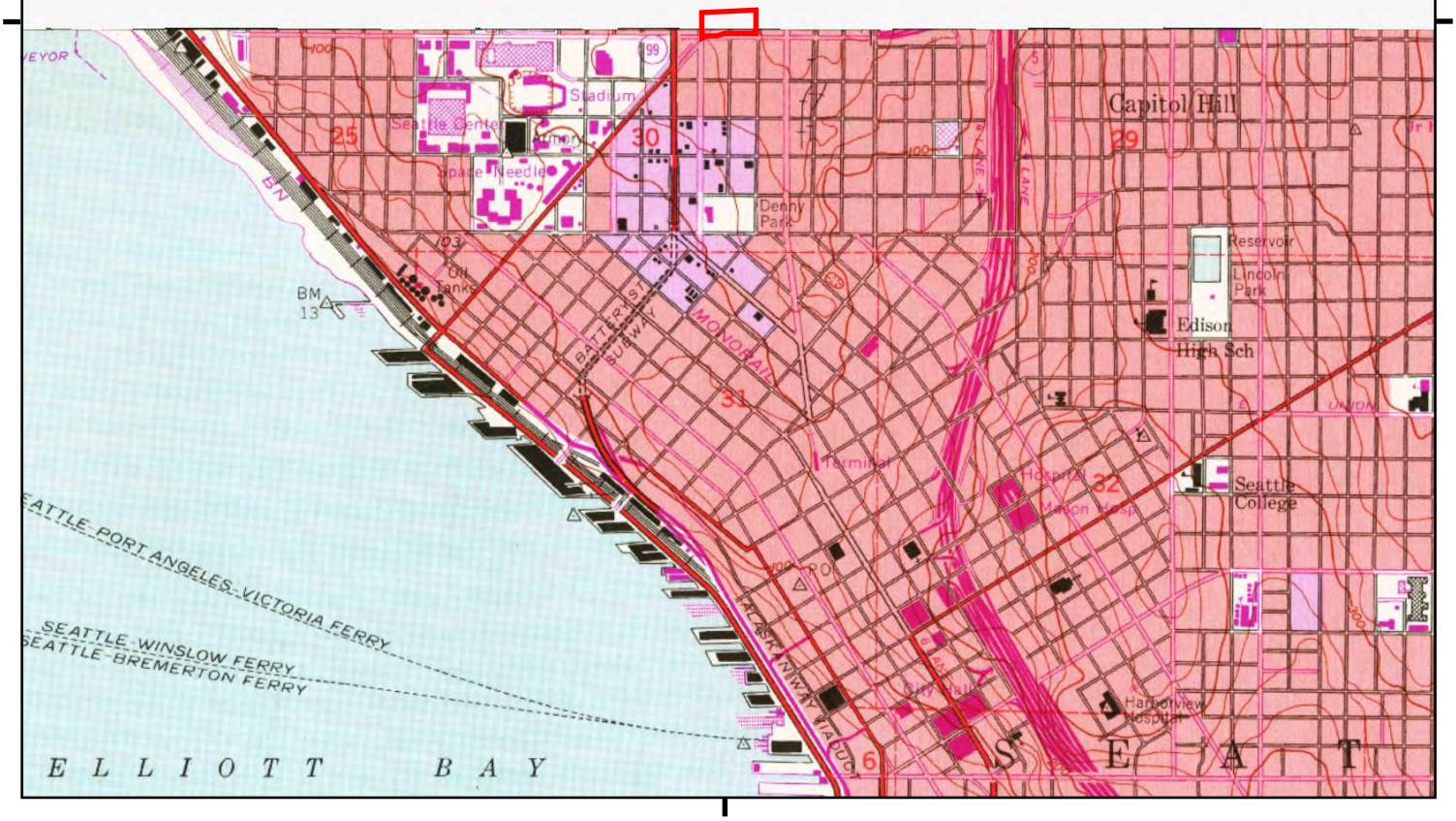

This report includes information from the following map sheet(s).

0 Miles 0.25 0.5 1 1.5

NW N NE
W E
SW S SE

S, Seattle South, 1973, 7.5-minute

SITE NAME: 801 Roy Street
ADDRESS: 801 Roy Street
Seattle, WA 98109
CLIENT: Shannon & Wilson, Inc.

N

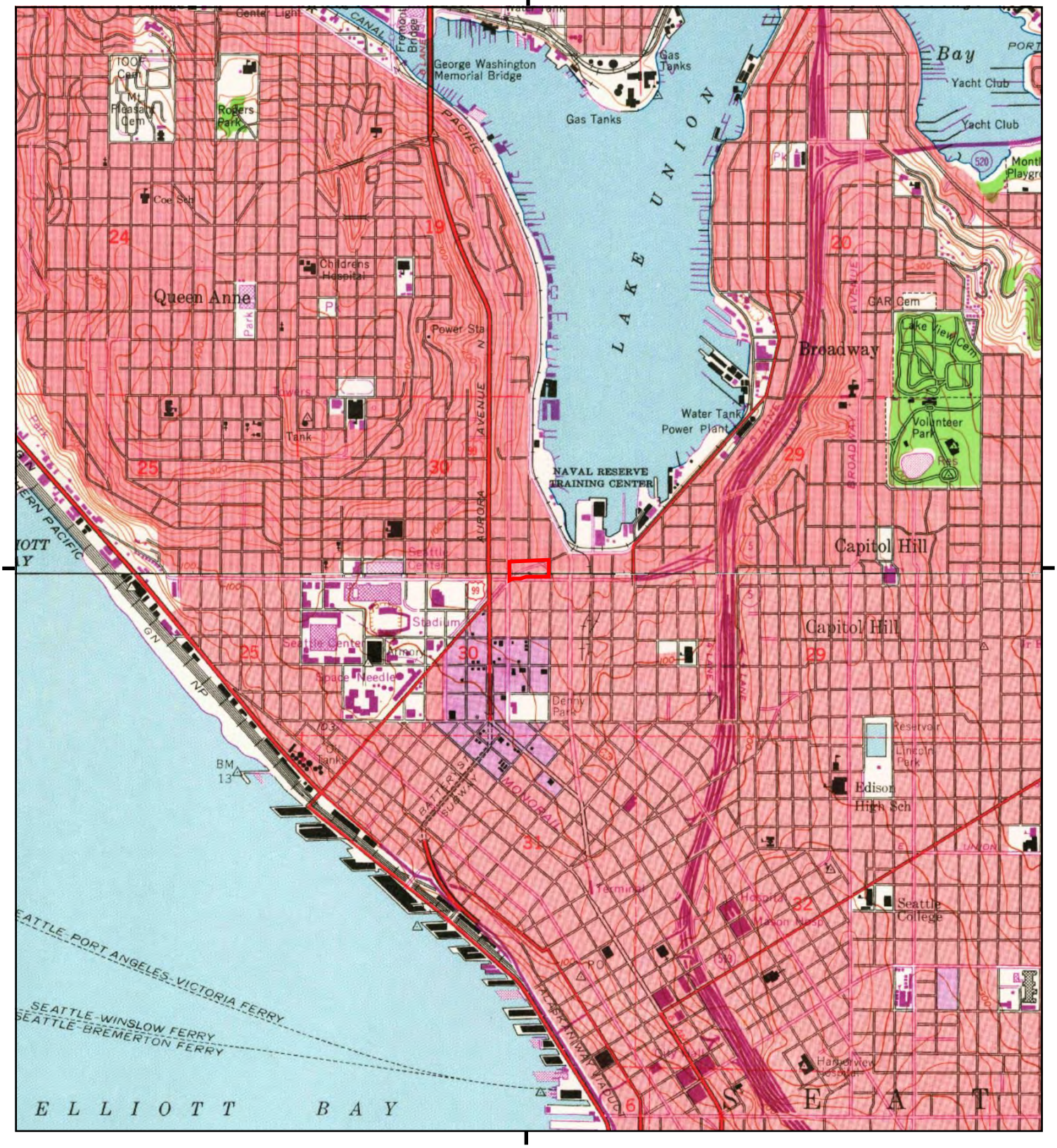

This report includes information from the following map sheet(s).

0 Miles 0.25 0.5 1 1.5

NW N NE
W E
SW S SE

TP, Seattle North, 1968, 7.5-minute
S, Seattle South, 1968, 7.5-minute

SITE NAME: 801 Roy Street
ADDRESS: 801 Roy Street
Seattle, WA 98109
CLIENT: Shannon & Wilson, Inc.

N

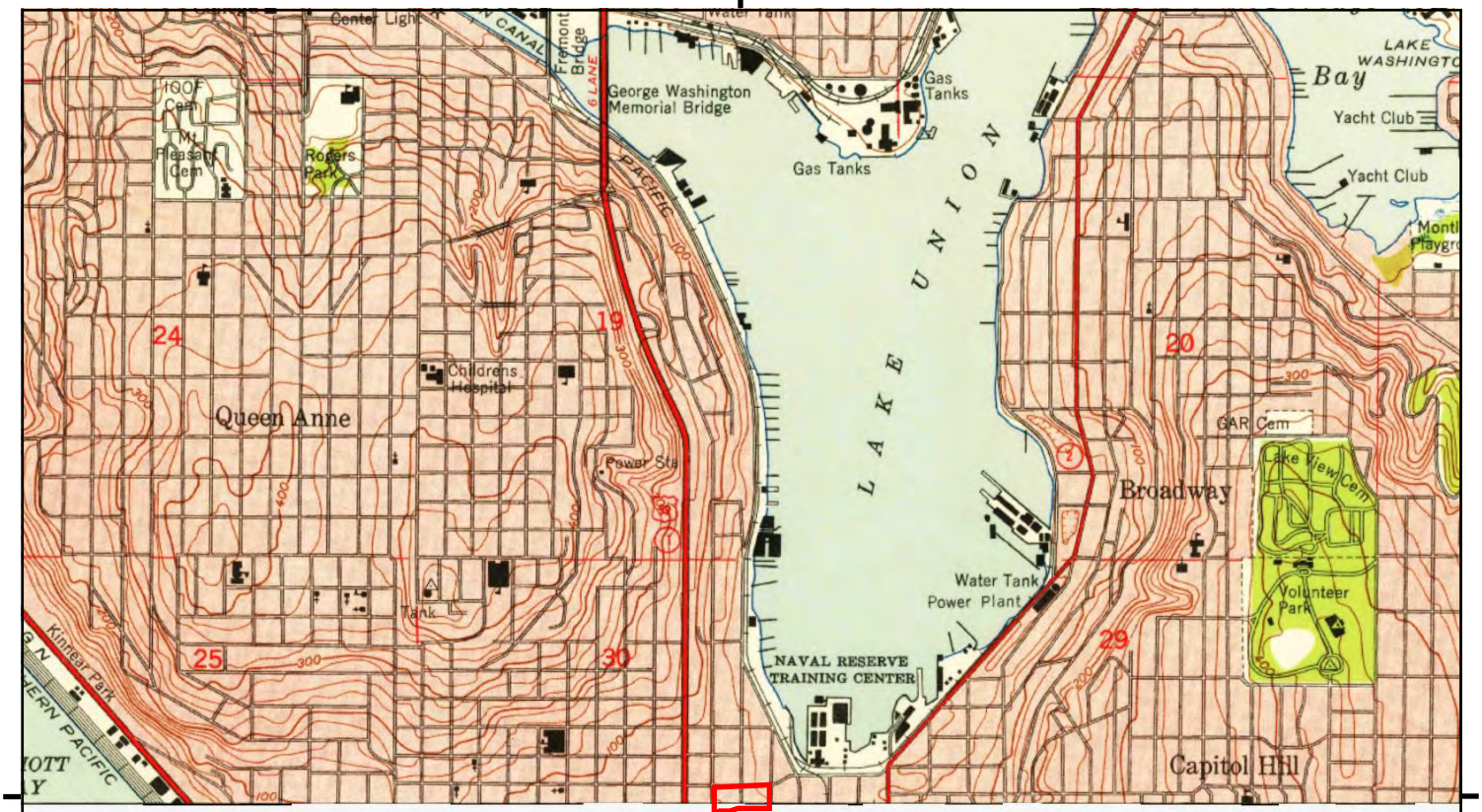

UNMAPPED

This report includes information from the following map sheet(s).

0 Miles 0.25 0.5 1 1.5

NW N NE
W E
SW S SE

TP, Seattle North, 1949, 7.5-minute

SITE NAME: 801 Roy Street
ADDRESS: 801 Roy Street
Seattle, WA 98109
CLIENT: Shannon & Wilson, Inc.

N

This report includes information from the following map sheet(s).

0 Miles 0.25 0.5 1 1.5

NW N NE
W E
SW S SE

TP, Seattle Special, 1909, 15-minute
TP, Seattle, 1909, 15-minute

SITE NAME: 801 Roy Street
ADDRESS: 801 Roy Street
Seattle, WA 98109
CLIENT: Shannon & Wilson, Inc.

N

This report includes information from the following map sheet(s).

0 Miles 0.25 0.5 1 1.5

NW N NE
W E
SW S SE

TP, Seattle, 1908, 15-minute

SITE NAME: 801 Roy Street
ADDRESS: 801 Roy Street
Seattle, WA 98109
CLIENT: Shannon & Wilson, Inc.

N

This report includes information from the following map sheet(s).

0 Miles 0.25 0.5 1 1.5

NW N NE
W E
SW S SE

TP, Seattle, 1897, 30-minute
TP, Snohomish, 1897, 30-minute

SITE NAME: 801 Roy Street
ADDRESS: 801 Roy Street
Seattle, WA 98109
CLIENT: Shannon & Wilson, Inc.

N

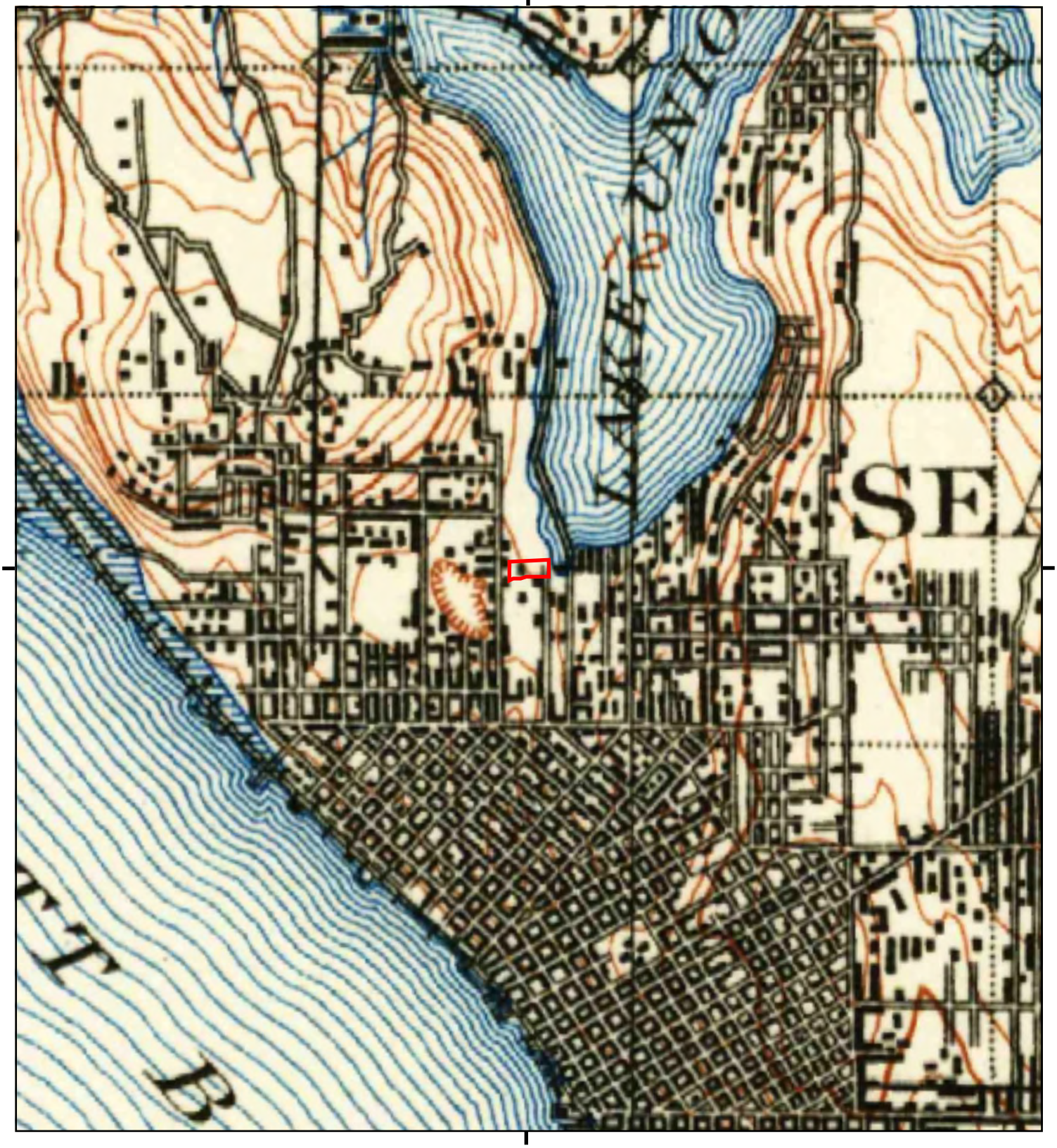

This report includes information from the following map sheet(s).

0 Miles 0.25 0.5 1 1.5

NW N NE
W E
SW S SE

TP, Snohomish, 1895, 30-minute

SITE NAME: 801 Roy Street
ADDRESS: 801 Roy Street
Seattle, WA 98109
CLIENT: Shannon & Wilson, Inc.

N

This report includes information from the following map sheet(s).

0 Miles 0.25 0.5 1 1.5

NW N NE
W E
SW S SE

TP, Seattle, 1894, 15-minute

SITE NAME: 801 Roy Street
ADDRESS: 801 Roy Street
Seattle, WA 98109
CLIENT: Shannon & Wilson, Inc.

N

801 Roy Street

801 Roy Street

Seattle, WA 98109

Inquiry Number: 4832279.3

January 19, 2017

Certified Sanborn® Map Report

6 Armstrong Road, 4th floor
Shelton, CT 06484
Toll Free: 800.352.0050
www.edrnet.com

Certified Sanborn® Map Report

01/19/17

Site Name:

801 Roy Street
801 Roy Street
Seattle, WA 98109
EDR Inquiry # 4832279.3

Client Name:

Shannon & Wilson, Inc.
400 North 34th Street
Seattle, WA 98103
Contact: Blaine Nesbit

The Sanborn Library has been searched by EDR and maps covering the target property location as provided by Shannon & Wilson, Inc. were identified for the years listed below. The Sanborn Library is the largest, most complete collection of fire insurance maps. The collection includes maps from Sanborn, Bromley, Perris & Browne, Hopkins, Barlow, and others. Only Environmental Data Resources Inc. (EDR) is authorized to grant rights for commercial reproduction of maps by the Sanborn Library LLC, the copyright holder for the collection. Results can be authenticated by visiting www.edrnet.com/sanborn.

The Sanborn Library is continually enhanced with newly identified map archives. This report accesses all maps in the collection as of the day this report was generated.

Certified Sanborn Results:

Certification # 10B2-42A4-AFB2

PO # 21-1-21417

Project Mercer Corridor Project

Maps Provided:

1969
1950
1917
1905
1893

Sanborn® Library search results

Certification #: 10B2-42A4-AFB2

The Sanborn Library includes more than 1.2 million fire insurance maps from Sanborn, Bromley, Perris & Browne, Hopkins, Barlow and others which track historical property usage in approximately 12,000 American cities and towns. Collections searched:

- ☑ Library of Congress
- ☑ University Publications of America
- ☑ EDR Private Collection

The Sanborn Library LLC Since 1866™

Limited Permission To Make Copies

Shannon & Wilson, Inc. (the client) is permitted to make up to FIVE photocopies of this Sanborn Map transmittal and each fire insurance map accompanying this report solely for the limited use of its customer. No one other than the client is authorized to make copies. Upon request made directly to an EDR Account Executive, the client may be permitted to make a limited number of additional photocopies. This permission is conditioned upon compliance by the client, its customer and their agents with EDR's copyright policy; a copy of which is available upon request.

Disclaimer - Copyright and Trademark Notice

This Report contains certain information obtained from a variety of public and other sources reasonably available to Environmental Data Resources, Inc. It cannot be concluded from this Report that coverage information for the target and surrounding properties does not exist from other sources. NO WARRANTY EXPRESSED OR IMPLIED, IS MADE WHATSOEVER IN CONNECTION WITH THIS REPORT. ENVIRONMENTAL DATA RESOURCES, INC. SPECIFICALLY DISCLAIMS THE MAKING OF ANY SUCH WARRANTIES, INCLUDING WITHOUT LIMITATION, MERCHANTABILITY OR FITNESS FOR A PARTICULAR USE OR PURPOSE. ALL RISK IS ASSUMED BY THE USER. IN NO EVENT SHALL ENVIRONMENTAL DATA RESOURCES, INC. BE LIABLE TO ANYONE, WHETHER ARISING OUT OF ERRORS OR OMISSIONS, NEGLIGENCE, ACCIDENT OR ANY OTHER CAUSE, FOR ANY LOSS OF DAMAGE, INCLUDING, WITHOUT LIMITATION, SPECIAL, INCIDENTAL, CONSEQUENTIAL, OR EXEMPLARY DAMAGES. ANY LIABILITY ON THE PART OF ENVIRONMENTAL DATA RESOURCES, INC. IS STRICTLY LIMITED TO A REFUND OF THE AMOUNT PAID FOR THIS REPORT. Purchaser accepts this Report "AS IS". Any analyses, estimates, ratings, environmental risk levels or risk codes provided in this Report are provided for illustrative purposes only, and are not intended to provide, nor should they be interpreted as providing any facts regarding, or prediction or forecast of, any environmental risk for any property. Only a Phase I Environmental Site Assessment performed by an environmental professional can provide information regarding the environmental risk for any property. Additionally, the information provided in this Report is not to be construed as legal advice.

Copyright 2017 by Environmental Data Resources, Inc. All rights reserved. Reproduction in any media or format, in whole or in part, of any report or map of Environmental Data Resources, Inc., or its affiliates, is prohibited without prior written permission.

EDR and its logos (including Sanborn and Sanborn Map) are trademarks of Environmental Data Resources, Inc. or its affiliates. All other trademarks used herein are the property of their respective owners.

Sanborn Sheet Key

This Certified Sanborn Map Report is based upon the following Sanborn Fire Insurance map sheets.

1969 Source Sheets

Volume 4, Sheet 439
1969



Volume 4, Sheet 467
1969

1950 Source Sheets

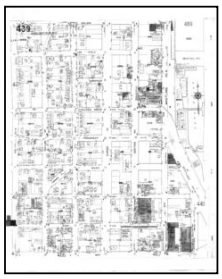

Volume 4, Sheet 439
1950

Volume 4, Sheet 467
1950

Volume 1, Sheet xxxx
1950

1917 Source Sheets

Volume 4, Sheet 439
1917



Volume 4, Sheet 467
1917

1905 Source Sheets



Volume 3, Sheet 306
1905

Volume 3, Sheet 280
1905

Sanborn Sheet Key

This Certified Sanborn Map Report is based upon the following Sanborn Fire Insurance map sheets.

1893 Source Sheets

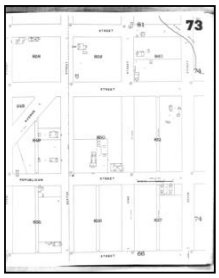

Volume 2, Sheet 73
1893

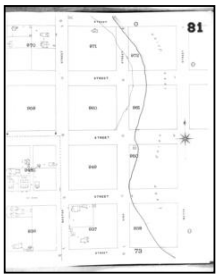

Volume 2, Sheet 81
1893

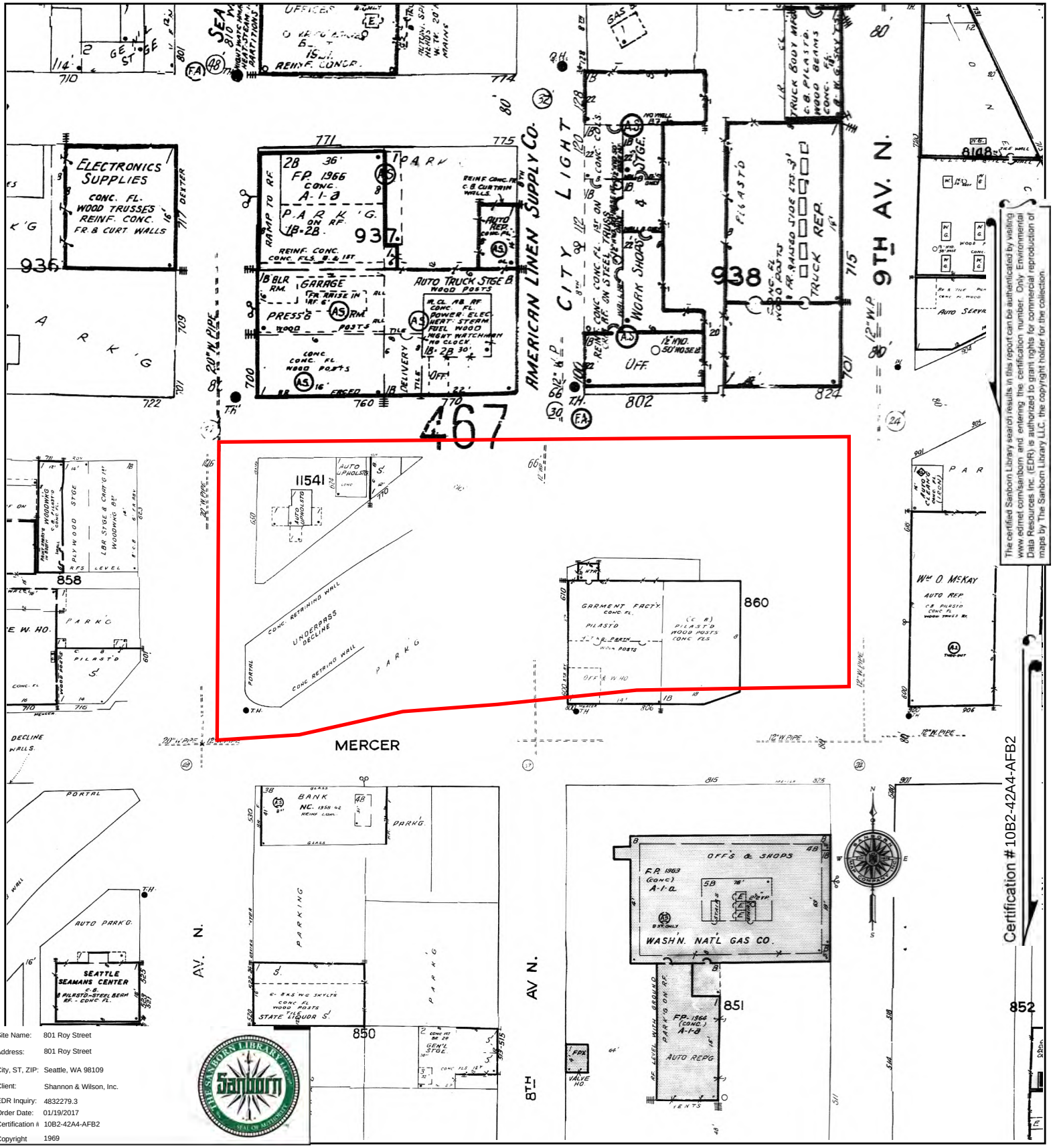

The certified Sanborn Library search results in this report can be authenticated by visiting www.edrnet.com/sanborn and entering the certification number. Only Environmental Data Resources Inc. (EDR) is authorized to grant rights for commercial reproduction of maps by The Sanborn Library LLC, the copyright holder for the collection.

Certification #10B2-42A4-AFB2

Site Name:	801 Roy Street
Address:	801 Roy Street
City, ST, ZIP:	Seattle, WA 98109
Client:	Shannon & Wilson, Inc.
EDR Inquiry:	4832279.3
Order Date:	01/19/2017
Certification #:	10B2-42A4-AFB2
Copyright	1969

This Certified Sanborn Map combines the following sheets.
Outlined areas indicate map sheets within the collection.

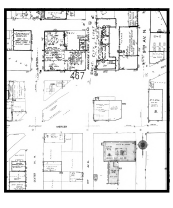

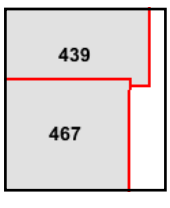

Volume 4, Sheet 467
Volume 4, Sheet 439

0 Feet 150 300 600

Certified Sanborn® Map

1950

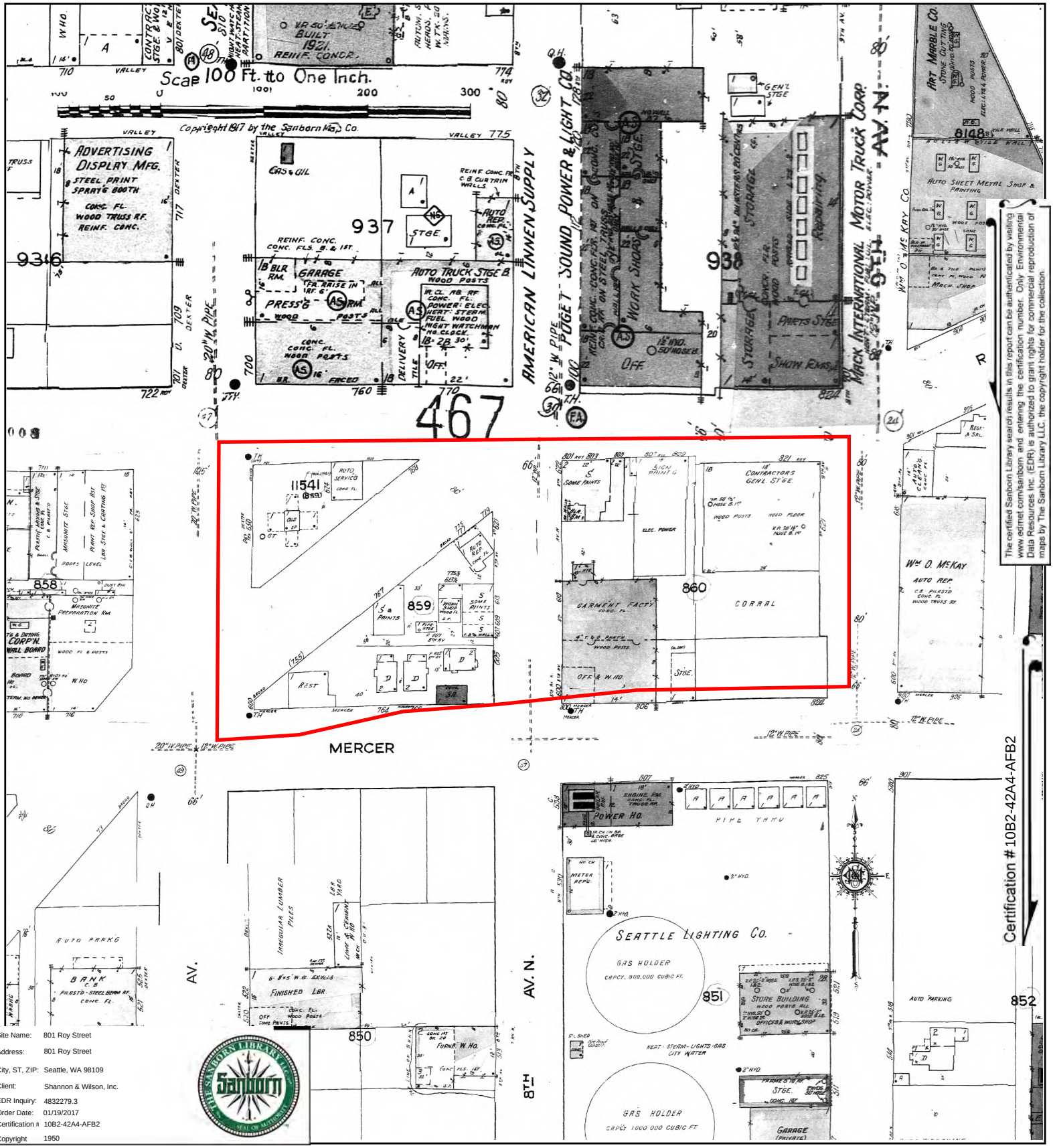

Certification #10B2-42A4-AFB2

The certified Sanborn Library search results in this report can be authenticated by visiting www.edrnet.com/sanborn and entering the certification number. Only Environmental Data Resources Inc. (EDR) is authorized to grant rights for commercial reproduction of maps by The Sanborn Library LLC, the copyright holder for the collection.

Site Name:	801 Roy Street
Address:	801 Roy Street
City, ST, ZIP:	Seattle, WA 98109
Client:	Shannon & Wilson, Inc.
EDR Inquiry:	4832279.3
Order Date:	01/19/2017
Certification #:	10B2-42A4-AFB2
Copyright	1950

This Certified Sanborn Map combines the following sheets.
Outlined areas indicate map sheets within the collection.

0 Feet 150 300 600

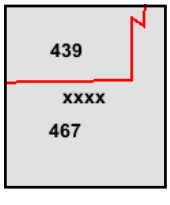

Volume 1, Sheet xxxx
Volume 4, Sheet 467
Volume 4, Sheet 439

N

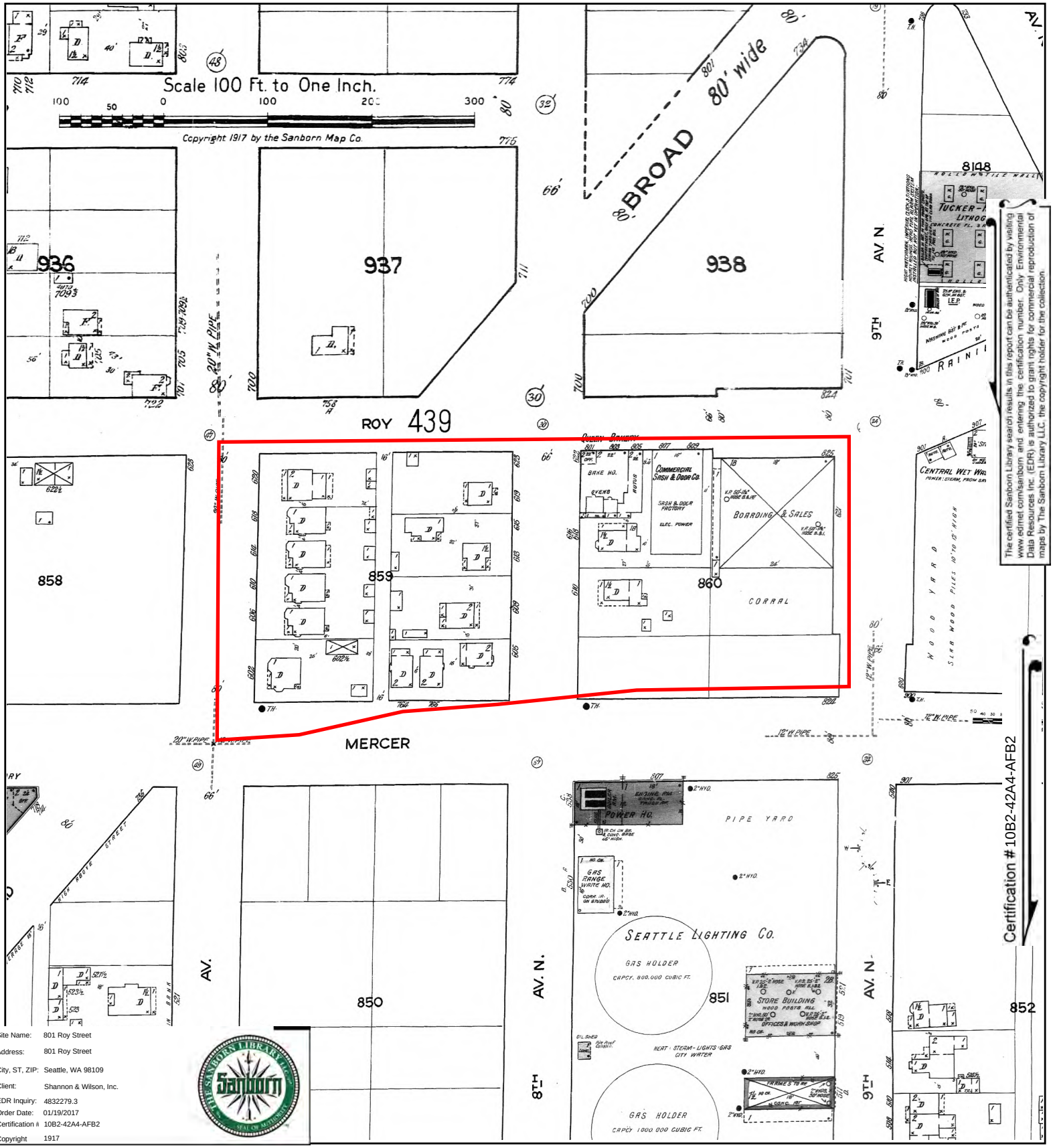

The certified Sanborn Library search results in this report can be authenticated by visiting www.edrnet.com/sanborn and entering the certification number. Only Environmental Data Resources Inc. (EDR) is authorized to grant rights for commercial reproduction of maps by The Sanborn Library LLC, the copyright holder for the collection.

Site Name:	801 Roy Street
Address:	801 Roy Street
City, ST, ZIP:	Seattle, WA 98109
Client:	Shannon & Wilson, Inc.
EDR Inquiry:	4832279.3
Order Date:	01/19/2017
Certification #:	10B2-42A4-AFB2
Copyright	1917

This Certified Sanborn Map combines the following sheets.
Outlined areas indicate map sheets within the collection.

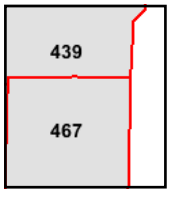

Volume 4, Sheet 467
Volume 4, Sheet 439

0 Feet 150 300 600

N

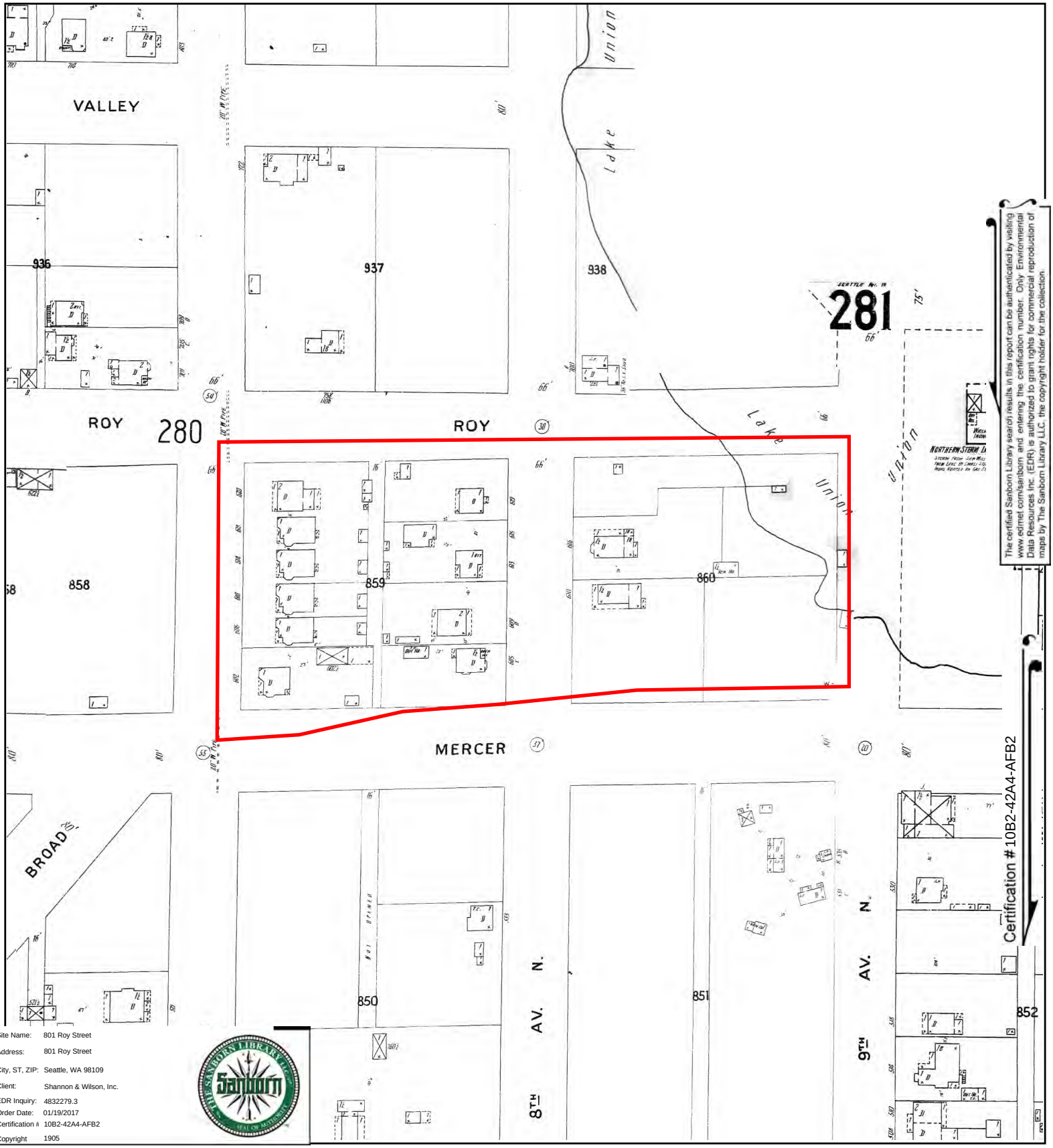

The certified Sanborn Library search results in this report can be authenticated by visiting www.edrnet.com/sanborn and entering the certification number. Only Environmental Data Resources Inc. (EDR) is authorized to grant rights for commercial reproduction of maps by The Sanborn Library LLC, the copyright holder for the collection.

Site Name:	801 Roy Street
Address:	801 Roy Street
City, ST, ZIP:	Seattle, WA 98109
Client:	Shannon & Wilson, Inc.
EDR Inquiry:	4832279.3
Order Date:	01/19/2017
Certification #	10B2-42A4-AFB2
Copyright	1905

This Certified Sanborn Map combines the following sheets.
Outlined areas indicate map sheets within the collection.

0 Feet 150 300 600

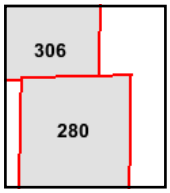

Volume 3, Sheet 280
Volume 3, Sheet 306

N

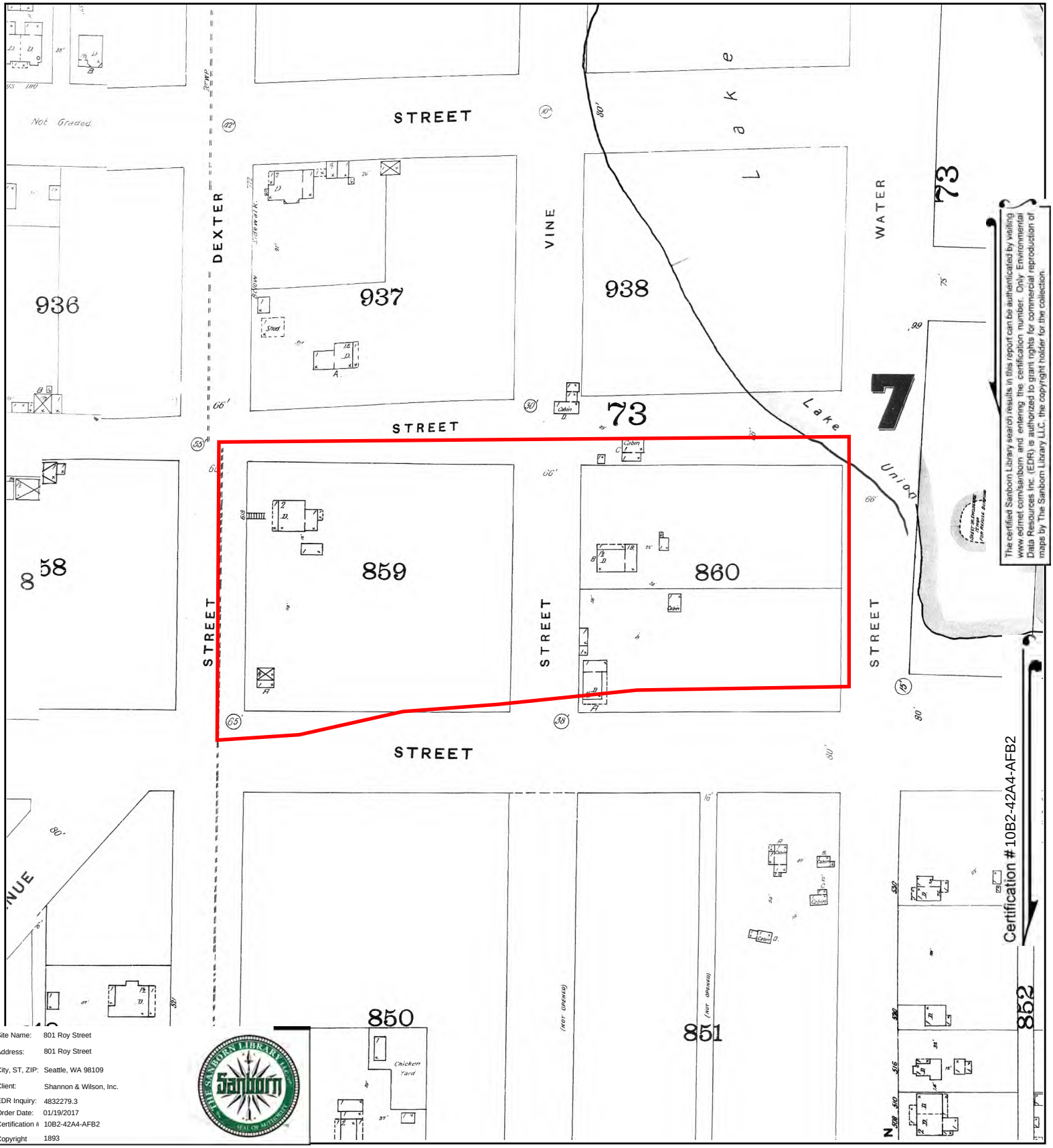

The certified Sanborn Library search results in this report can be authenticated by visiting www.edrnet.com/sanborn and entering the certification number. Only Environmental Data Resources Inc. (EDR) is authorized to grant rights for commercial reproduction of maps by The Sanborn Library LLC, the copyright holder for the collection.

Site Name:	801 Roy Street
Address:	801 Roy Street
City, ST, ZIP:	Seattle, WA 98109
Client:	Shannon & Wilson, Inc.
EDR Inquiry:	4832279.3
Order Date:	01/19/2017
Certification #:	10B2-42A4-AFB2
Copyright	1893

This Certified Sanborn Map combines the following sheets.
Outlined areas indicate map sheets within the collection.

0 Feet 150 300 600

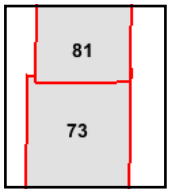

Volume 2, Sheet 81
Volume 2, Sheet 73

N

801 Roy Street
801 Roy Street
Seattle, WA 98109

Inquiry Number: 4832279.5
January 20, 2017

The EDR-City Directory Abstract

Environmental Data Resources Inc

6 Armstrong Road
Shelton, CT 06484
800.352.0050
www.edrnet.com

TABLE OF CONTENTS

SECTION

Executive Summary

Findings

City Directory Images

Thank you for your business.
Please contact EDR at 1-800-352-0050
with any questions or comments.

Disclaimer - Copyright and Trademark Notice

This Report contains certain information obtained from a variety of public and other sources reasonably available to Environmental Data Resources, Inc. It cannot be concluded from this Report that coverage information for the target and surrounding properties does not exist from other sources. **NO WARRANTY EXPRESSED OR IMPLIED, IS MADE WHATSOEVER IN CONNECTION WITH THIS REPORT. ENVIRONMENTAL DATA RESOURCES, INC. SPECIFICALLY DISCLAIMS THE MAKING OF ANY SUCH WARRANTIES, INCLUDING WITHOUT LIMITATION, MERCHANTABILITY OR FITNESS FOR A PARTICULAR USE OR PURPOSE. ALL RISK IS ASSUMED BY THE USER. IN NO EVENT SHALL ENVIRONMENTAL DATA RESOURCES, INC. BE LIABLE TO ANYONE, WHETHER ARISING OUT OF ERRORS OR OMISSIONS, NEGLIGENCE, ACCIDENT OR ANY OTHER CAUSE, FOR ANY LOSS OR DAMAGE, INCLUDING, WITHOUT LIMITATION, SPECIAL, INCIDENTAL, CONSEQUENTIAL, OR EXEMPLARY DAMAGES. ANY LIABILITY ON THE PART OF ENVIRONMENTAL DATA RESOURCES, INC. IS STRICTLY LIMITED TO A REFUND OF THE AMOUNT PAID FOR THIS REPORT.** Purchaser accepts this Report "AS IS". Any analyses, estimates, ratings, environmental risk levels or risk codes provided in this Report are provided for illustrative purposes only, and are not intended to provide, nor should they be interpreted as providing any facts regarding, or prediction orforecast of, any environmental risk for any property. Only a Phase I Environmental Site Assessment performed by an environmental professional can provide information regarding the environmental risk for any property. Additionally, the information provided in this Report is not to be construed as legal advice.

Copyright 2016 by Environmental Data Resources, Inc. All rights reserved. Reproduction in any media or format, in whole or in part, of any report or map of Environmental Data Resources, Inc. or its affiliates is prohibited without prior written permission.

EDR and its logos (including Sanborn and Sanborn Map) are trademarks of Environmental Data Resources, Inc. or its affiliates. All other trademarks used herein are the property of their respective owners.

EXECUTIVE SUMMARY

DESCRIPTION

Environmental Data Resources, Inc.'s (EDR) City Directory Abstract is a screening tool designed to assist environmental professionals in evaluating potential liability on a target property resulting from past activities. EDR's City Directory Abstract includes a search and abstract of available city directory data. For each address, the directory lists the name of the corresponding occupant at five year intervals.

Business directories including city, cross reference and telephone directories were reviewed, if available, at approximately five year intervals for the years spanning 1920 through 2013. This report compiles information gathered in this review by geocoding the latitude and longitude of properties identified and gathering information about properties within 660 feet of the target property.

A summary of the information obtained is provided in the text of this report.

RECORD SOURCES

EDR is licensed to reproduce certain City Directory works. Reproduction of City Directories without permission of the publisher may be a violation of copyright.



RESEARCH SUMMARY

The following research sources were consulted in the preparation of this report. An "X" indicates where information was identified in the source and provided in this report.

Year	Source	TP	Adjoining	Text Abstract	Source Image
2013	Cole Information Services	-	X	X	-
2008	Cole Information Services	-	X	X	-
2005	Cole Information Services	-	X	X	X
1996	R.L. Polk Co. Publishers	-	X	X	X
1991	R.L Polk Co Publishers	-	-	-	-
1990	R.L. Polk Co. Publishers	-	X	X	X
1986	R.L. Polk Co. Publishers	-	X	X	X
1985	R. L. Polk Co. Publisher	-	X	X	X
1981	R. L. Polk Co. Publisher	-	X	X	X
1980	R.L. Polk Co. Publishers	-	X	X	X
1977	R.L. Polk Co. Publishers	-	-	-	-
1975	R.L. Polk Co. Publishers	-	X	X	X
1971	Pacific Northwest Bell Telephone Company	-	-	-	-
1970	R.L. Polk Co Publishers	-	X	X	X

EXECUTIVE SUMMARY

Year	Source	TP	Adjoining	Text Abstract	Source Image
1969	R.L. Polk Co. Publishers	-	-	-	-
1966	R.L. Polk Co Publishers	-	X	X	X
1960	R.L. Polk Co Publishers	-	X	X	X
1955	R.L. Polk Co Publishers	-	X	X	X
	R.L. Polk Co Publishers	X	X	X	X
1951	R.L. Polk Co Publishers	-	X	X	X
	R.L. Polk Co Publishers	X	X	X	X
1944	R. L. Polk & Co.	-	X	X	X
	R. L. Polk & Co.	X	X	X	X
1940	R.L. Polk Co publishers	-	X	X	X
	R.L. Polk Co publishers	X	X	X	X
1935	R.L. Polk Co Publishers	-	X	X	-
	R.L. Polk Co Publishers	X	X	X	-
1930	R.L. Polk Co Publishers	-	X	X	-
	R.L. Polk Co Publishers	X	X	X	-
1925	R.L. Polk Co Publishers	-	X	X	-
	R.L. Polk Co Publishers	X	X	X	-
1920	R.L. Polk Co Publishers	-	X	X	-

FINDINGS

TARGET PROPERTY INFORMATION

ADDRESS

801 Roy Street
Seattle, WA 98109

FINDINGS DETAIL

Target Property research detail.

ROY

801 ROY

Year	Uses	Source	
1955	Erickson Painting & Dec Co	R.L. Polk Co Publishers	Image pg. A58

ROY ST

801 ROY ST

Year	Uses	Source	
1951	Erickson Painting & Dec	R.L. Polk Co Publishers	Image pg. A64

ROY St

801 ROY St

Year	Uses	Source	
1944	Erickson & Lyle Painting	R. L. Polk & Co.	Image pg. A70
	Erickson Painting Decorating Co	R. L. Polk & Co.	Image pg. A70
1940	Behneman Henry G	R.L. Polk Co publishers	Image pg. A76
	Riebe Chemical Works Inc	R.L. Polk Co publishers	Image pg. A76
	soap mfrs	R.L. Polk Co publishers	Image pg. A76
1935	Behneman Henry G Belle T mgr Riebe Con	R.L. Polk Co Publishers	
	Riebe Continental Chemical Co Henry G Behneman mgr soap mfrs	R.L. Polk Co Publishers	
	tinental Chemical Co h	R.L. Polk Co Publishers	
1930	GRAVES Brothers Wm D and Victor E Graves decorators	R.L. Polk Co Publishers	
	Riebe Ernest G Pauline Pacific Testing	R.L. Polk Co Publishers	
	Riebe Soap & Chemical Works Hans J Riebe	R.L. Polk Co Publishers	
	Wks h	R.L. Polk Co Publishers	
1925	Faulconbridge Frank slsmn Riebe Soap & Chemical Wks r	R.L. Polk Co Publishers	

FINDINGS

Year	Uses	Source
1925	Graves Bros W D and V E sign pntrs	R.L. Polk Co Publishers
	Riebe Hans J Marie Riebe Soap & Chemical Wks h	R.L. Polk Co Publishers
	Riebe Soap & Chemical Work s H J Riebe	R.L. Polk Co Publishers

FINDINGS

ADJOINING PROPERTY DETAIL

The following Adjoining Property addresses were researched for this report. Detailed findings are provided for each address.

8 AVE N

800 8 AVE N

Year	Uses	Source	
2013	EMERGENCY ALL DAY LOCKSMITH	Cole Information Services	

8TH AVE N

809 8TH AVE N

Year	Uses	Source	
2008	HOCKING INTERNATIONAL CHEMICAL CORP	Cole Information Services	
	DAVIDSON DISTRIBUTING INC	Cole Information Services	

835 8TH AVE N

Year	Uses	Source	
2008	AUTO HOUND PROF DETAILING	Cole Information Services	

8TH AVE NW

763 8TH AVE NW

Year	Uses	Source	
1980	J Sauiewicz M S	R.L. Polk Co. Publishers	Image pg. A27

9TH AVE N

701 9TH AVE N

Year	Uses	Source	
2013	LOCKSMITH AUTO LOCKOUT	Cole Information Services	
	BUCA DI BEPPO	Cole Information Services	
2008	SEATTLE MOTORSPORT INC	Cole Information Services	
	BUCA DI BEPPO	Cole Information Services	

710 9TH AVE N

Year	Uses	Source	
2013	TAP PLASTICS	Cole Information Services	
2008	TAP PLASTICS INC	Cole Information Services	

FINDINGS

711 9TH AVE N

Year	Uses	Source
2013	DUCATI SEATTLE LLC	Cole Information Services
2008	DUCATI SEATTLE LLC	Cole Information Services

739 9TH AVE N

Year	Uses	Source
2008	DKK ENTERPRISES INC	Cole Information Services
	MAACO AUTO PAINTING	Cole Information Services

753 9TH AVE N

Year	Uses	Source
2013	KPG	Cole Information Services
2008	EDEN ARTS	Cole Information Services
	K P G INC	Cole Information Services

821 9TH AVE N

Year	Uses	Source
1930	MILLER Robt D Dorothy bkpr Automatic Steam Corp h	R.L. Polk Co Publishers

BRAD St

701 BRAD St

Year	Uses	Source
1935	RADIS Peter Helen mtctr Universal Mkt r	R.L. Polk Co Publishers

707 BRAD St

Year	Uses	Source
1925	Delaedere Jos Mabel mldr h	R.L. Polk Co Publishers

924 BRAD St

Year	Uses	Source
1925	Deans Jno J Beatrice cook h	R.L. Polk Co Publishers

BROAD

767 BROAD

Year	Uses	Source	
1955	systems	R.L. Polk Co Publishers	Image pg. A59
	Lewis Roy G bookkeeping serv	R.L. Polk Co Publishers	Image pg. A59
	Abbott Elec Co time switches	R.L. Polk Co Publishers	Image pg. A59

FINDINGS

Year	Uses	Source	
1955	Geni Controls Co br temp	R.L. Polk Co Publishers	Image pg. A59

777 BROAD

Year	Uses	Source	
1955	Eds Auto Elec ieprs	R.L. Polk Co Publishers	Image pg. A59

BROAD St

714 BROAD St

Year	Uses	Source	
1920	Mc Cammon Arthur macht r	R.L. Polk Co Publishers	
	Mc Wm H Clara lndywkr h	R.L. Polk Co Publishers	

BROAD ST

767 BROAD ST

Year	Uses	Source	
1951	Union Plmbg & Htg Inc	R.L. Polk Co Publishers	Image pg. A65

770 BROAD ST

Year	Uses	Source	
1970	VACANT	R.L. Polk Co Publishers	Image pg. A41
1966	COLONIAL INSURANCE CO AT	R.L. Polk Co Publishers	Image pg. A48

777 BROAD ST

Year	Uses	Source	
1951	ft of Pier	R.L. Polk Co Publishers	Image pg. A65
	Eds Auto Elec reprs	R.L. Polk Co Publishers	Image pg. A65

BROAD St

777 BROAD St

Year	Uses	Source	
1944	Vacant	R. L. Polk & Co.	Image pg. A71

BROAD ST

900 BROAD ST

Year	Uses	Source	
2008	VALUE FLOORING	Cole Information Services	
1996	CARPET	R.L. Polk Co. Publishers	Image pg. A8

FINDINGS

Year	Uses	Source	
1996	4 DAY INTL	R.L. Polk Co. Publishers	Image pg. A8
	SEATTLE UNIVERSITY	R.L. Polk Co. Publishers	Image pg. A8

951 BROAD ST

Year	Uses	Source	
1986	1ST AV INTERSECTS	R.L. Polk Co. Publishers	Image pg. A19
	2D AV INTERSECTS	R.L. Polk Co. Publishers	Image pg. A19
1980	1ST AV INTERSECTS	R.L. Polk Co. Publishers	Image pg. A28

971 BROAD ST

Year	Uses	Source	
1986	4TH AV N INTERSECTS	R.L. Polk Co. Publishers	Image pg. A19

994 BROAD ST

Year	Uses	Source	
1986	8TH AV N INTERSECTS	R.L. Polk Co. Publishers	Image pg. A19

Dexter av apt 103

715 Dexter av apt 103

Year	Uses	Source
1935	HIGGINS Ray F Marian A mech Yale Motor Serv h 1309	R.L. Polk Co Publishers

DEXTER AVE

537 DEXTER AVE

Year	Uses	Source
1930	Mc Thos A Bertha service sta	R.L. Polk Co Publishers

542 DEXTER AVE

Year	Uses	Source
1930	UNITED STATES CASUALTY CO OF NEW YORK Bowden Gazzam & Ar	R.L. Polk Co Publishers
	nold Genl Agts	R.L. Polk Co Publishers

546 DEXTER AVE

Year	Uses	Source
1930	Josevig Kennecott Copper Co	R.L. Polk Co Publishers

FINDINGS

550 DEXTER AVE

Year	Uses	Source
1925	& Rubens lawyer	R.L. Polk Co Publishers
	RUBENS HARRYY JR Dorothy Hastings	R.L. Polk Co Publishers

555 DEXTER AVE

Year	Uses	Source
1935	GRAHAM Paper Co Geo J Long rep whol	R.L. Polk Co Publishers
1930	GRAHAM PAIGE Paper Co Geo J Long mgr	R.L. Polk Co Publishers

561 DEXTER AVE

Year	Uses	Source
1935	WALKER HENRY S Mary Lawyer	R.L. Polk Co Publishers

569 DEXTER AVE

Year	Uses	Source
1930	HEMION DURAND Margaret Moss Realtor Business Realty Leases Bonds	R.L. Polk Co Publishers
	and General Insurance	R.L. Polk Co Publishers

573 DEXTER AVE

Year	Uses	Source
1925	STALEY & CO W H Staley Pire Automobile Burglary and liability Insur ance Surety Bonds	R.L. Polk Co Publishers

574 DEXTER AVE

Year	Uses	Source
1930	Pike J Fredk Carrie K atty	R.L. Polk Co Publishers
1925	PIKE J Fredk Carrie K lawyer	R.L. Polk Co Publishers

576 DEXTER AVE

Year	Uses	Source
1930	Mc Eug L Kath F cons eng	R.L. Polk Co Publishers
1925	Mc Eug L Kath F cons eng	R.L. Polk Co Publishers

581 DEXTER AVE

Year	Uses	Source
1930	UNITED States Inter Insurance Assn claim dept Frank T Gordon adjuster 550	R.L. Polk Co Publishers
	UNITED States Inter Insurance Assn Alonzo J Falknor atty and mgr Frank T Houghton asst sec	R.L. Polk Co Publishers

FINDINGS

600 DEXTER AVE

Year	Uses	Source	
1955	Strands Cafe	R.L. Polk Co Publishers	Image pg. A60
1951	Strands Coffee Shop restr	R.L. Polk Co Publishers	Image pg. A66
1944	Rose & Elsies Coffee Shop	R. L. Polk & Co.	Image pg. A72

602 DEXTER AVE

Year	Uses	Source
1925	Stockbridge Zillah nurse r	R.L. Polk Co Publishers
	Traino Antonio garbagemn h	R.L. Polk Co Publishers
1920	Traina Giovanni lab h	R.L. Polk Co Publishers

606 DEXTER AVE

Year	Uses	Source
1920	Denini Guglielino lab h	R.L. Polk Co Publishers

607 DEXTER AVE

Year	Uses	Source	
1940	Young Jack W	R.L. Polk Co publishers	Image pg. A77
1935	Witt Vernon G Caroll gas sta	R.L. Polk Co Publishers	
1930	Gale R E & Son Richd E and Eug A Gale gas and oil	R.L. Polk Co Publishers	
1925	Dexter Cabinet Works E G Ek pres David Erickson sec treas	R.L. Polk Co Publishers	

610 DEXTER AVE

Year	Uses	Source	
1940	Rogge Otto gas sta	R.L. Polk Co publishers	Image pg. A77
1935	Douglas bldg stations	R.L. Polk Co Publishers	
	Woods Super Service Inc David L Wood pres ofc 422	R.L. Polk Co Publishers	
1930	Denini Zaira pkr T BBCo r	R.L. Polk Co Publishers	
1925	De Seveo Jennie h	R.L. Polk Co Publishers	

614 DEXTER AVE

Year	Uses	Source
1925	Banchero Enricp Mary garbagemn h	R.L. Polk Co Publishers
1920	FORD Percy H Nettie The Limit Restaurant h	R.L. Polk Co Publishers
	Steel John lab r	R.L. Polk Co Publishers

FINDINGS

615 DEXTER AVE

Year	Uses	Source	
1940	Neubauer Geo E restr	R.L. Polk Co publishers	Image pg. A77
1935	Odekirk Harry G Marion H restr	R.L. Polk Co Publishers	

616 DEXTER AVE

Year	Uses	Source
1925	Banchero Santo garbagemn h	R.L. Polk Co Publishers

618 DEXTER AVE

Year	Uses	Source
1920	Mc Wm D salsn h	R.L. Polk Co Publishers
	Mc Maude L elk r	R.L. Polk Co Publishers

620 DEXTER AVE

Year	Uses	Source
1920	CABILSON Ida h	R.L. Polk Co Publishers
	Volwgram Fredk lab r	R.L. Polk Co Publishers
	JOm Mat lab r	R.L. Polk Co Publishers
	HIallbergs Eric lab r	R.L. Polk Co Publishers
	Griffin Allen H lab r	R.L. Polk Co Publishers
	Daniel Geo lab r	R.L. Polk Co Publishers

621 DEXTER AVE

Year	Uses	Source	
1944	Fess Oil Burner Co oil	R. L. Polk & Co.	Image pg. A72
	buners and gas sta	R. L. Polk & Co.	Image pg. A72
1940	Kitchell Geo T auto repr	R.L. Polk Co publishers	Image pg. A77
	Tatum Saml P auto repr	R.L. Polk Co publishers	Image pg. A77
	Shauer & Wallberg gas sta	R.L. Polk Co publishers	Image pg. A77
1935	Dowling Geo H jr Marian S gas sta	R.L. Polk Co Publishers	
1930	berg	R.L. Polk Co Publishers	
	Sunbeam Service Station Wm Snellen	R.L. Polk Co Publishers	

623 DEXTER AVE

Year	Uses	Source	
1951	Vacant	R.L. Polk Co Publishers	Image pg. A66

624 DEXTER AVE

Year	Uses	Source
1925	Insurance	R.L. Polk Co Publishers

FINDINGS

Year	Uses	Source	
1925	SPENCER GEO & CO Geo A Spencer Mgr Real Estate Loans Rentals	R.L. Polk Co Publishers	

625 DEXTER AVE

Year	Uses	Source
1935	Spencer Geo A Gertrude L real est	R.L. Polk Co Publishers

629 DEXTER AVE

Year	Uses	Source
1930	Katopothis Steven E atty	R.L. Polk Co Publishers

633 DEXTER AVE

Year	Uses	Source
1935	Swett & Crawford Max V Hubbs mgr ins	R.L. Polk Co Publishers

644 DEXTER AVE

Year	Uses	Source
1930	and Industrial Financing	R.L. Polk Co Publishers
	Raab Pres Edgar B Errion V Pres loyd B Raab Sec Treas Commercial	R.L. Polk Co Publishers
1925	Co Cyrus E Seattle mgr Spokane Savings	R.L. Polk Co Publishers
	& Loan Society ins agt	R.L. Polk Co Publishers
	Snyder Ernest B Mabel D ins agt	R.L. Polk Co Publishers
	SP	R.L. Polk Co Publishers
	more Asst Seattle Mgr	R.L. Polk Co Publishers

647 DEXTER AVE

Year	Uses	Source
1930	ton Bldg Tel MAin 4455	R.L. Polk Co Publishers
	Vestment Securities	R.L. Polk Co Publishers
	PACIIC CITIES CO INC Karl L Raab Chairman Board of Directors Edgar I Errion Pres S Hunter Nefller Exec V Pres Lloyd B Raab Sec Treas In	R.L. Polk Co Publishers

650 DEXTER AVE

Year	Uses	Source	
1960	Jims Auto Elec & Shell Serv gas sta 4 AT	R.L. Polk Co Publishers	Image pg. A54
1955	Harders Shell Serv	R.L. Polk Co Publishers	Image pg. A60
1951	gas sta GA	R.L. Polk Co Publishers	Image pg. A66
	Hi Flex Products Co	R.L. Polk Co Publishers	Image pg. A66

FINDINGS

655 DEXTER AVE

Year	Uses	Source
1925	Mary & Barnes Inc P D Mackie pres Norman Barnes sec treas lbr exp	R.L. Polk Co Publishers

660 DEXTER AVE

Year	Uses	Source
1930	Trethfeway Saml Laura B real est	R.L. Polk Co Publishers

666 DEXTER AVE

Year	Uses	Source
1935	Kemper Jas S & Co Russell L Noble mgr ins	R.L. Polk Co Publishers
1930	FRANKLIN Savings & Loan Assn Clair A Fulmer	R.L. Polk Co Publishers
	pres Alice E Brooks sec	R.L. Polk Co Publishers

669 DEXTER AVE

Year	Uses	Source
1935	Wolfstone H H Co Hyman H Wolfstone ins	R.L. Polk Co Publishers

681 DEXTER AVE

Year	Uses	Source
1935	SW Orion D Co Orion D Starr ins	R.L. Polk Co Publishers

683 DEXTER AVE

Year	Uses	Source
1930	Horton Bldg Tel ELiot 5750	R.L. Polk Co Publishers
	LESLIE CALIFOBl NIA SALT CO Berle	R.L. Polk Co Publishers
	C Stnessi Northwest Mgr	R.L. Polk Co Publishers
1925	RUSSEILL H C & CO INO H C Russell Pres G A Hughbanks Jr Sec Treas Investment Securities	R.L. Polk Co Publishers

686 DEXTER AVE

Year	Uses	Source
1930	Lumbermens Adjustment Bureau Chas A	R.L. Polk Co Publishers
	northwest dist mngr	R.L. Polk Co Publishers
	LU 3 MCEEM ENS PRINTING CO INC THE C A Hughes Pres Homer C illmnan V Pres xgr Earl A Lightoer Sec Treas Book Printing Catalogs Booklets Direct by 3ail Campaigns	R.L. Polk Co Publishers

FINDINGS

701 DEXTER AVE

Year	Uses	Source	
1925	ERICKSON Augusta wid W F r	R.L. Polk Co Publishers	
1920	Lambert Jos nurse r	R.L. Polk Co Publishers	
	Barber Percy elk r	R.L. Polk Co Publishers	
	Barber Edwin clk r	R.L. Polk Co Publishers	
	Barber Gladys wid Arthur F h	R.L. Polk Co Publishers	

704 DEXTER AVE

Year	Uses	Source
1935	AMERICAN Maize Products Co Raymond D La Plant div mgr oils syrups and starch	R.L. Polk Co Publishers

707 DEXTER AVE

Year	Uses	Source
1925	GUTHRIE Wm P Nellie lawyer	R.L. Polk Co Publishers
	Hazel Harry C Elizab lawyer	R.L. Polk Co Publishers

709 DEXTER AVE

Year	Uses	Source
1935	GORDON Ella r	R.L. Polk Co Publishers
	Clyde Cora lngshrmn h	R.L. Polk Co Publishers
	HARRIS Clyde elk BFTS r	R.L. Polk Co Publishers
1930	Mary E hlpr WSGCo r	R.L. Polk Co Publishers
	Mc Letha L music dir Bd of Education r 913	R.L. Polk Co Publishers
	Mc Letha L music dir Bd of Education r 913	R.L. Polk Co Publishers
	Pat M Mary M pntr r	R.L. Polk Co Publishers
1925	Germanson Isaac Ellen foremn N Mortenson & Co h	R.L. Polk Co Publishers
1920	Kinnear Arthur C Alice driver h	R.L. Polk Co Publishers

710 DEXTER AVE

Year	Uses	Source
1925	LEE Emmna r	R.L. Polk Co Publishers

715 DEXTER AVE

Year	Uses	Source	
1960	Western Electronic Sup Co 4 AT	R.L. Polk Co Publishers	Image pg. A54
1955	Co AL	R.L. Polk Co Publishers	Image pg. A60
	Western Electronic Supply	R.L. Polk Co Publishers	Image pg. A60

FINDINGS

Year	Uses	Source	
1951	ply Co AL	R.L. Polk Co Publishers	Image pg. A66
	Western Electronic Sup	R.L. Polk Co Publishers	Image pg. A66
1944	Corp repr dept	R. L. Polk & Co.	Image pg. A72
	Kenworth Motor Truck	R. L. Polk & Co.	Image pg. A72
1940	comi trailers	R.L. Polk Co publishers	Image pg. A77
	Utllity Trailer Sales Co	R.L. Polk Co publishers	Image pg. A77
	Atlas Hydro Control Sales	R.L. Polk Co publishers	Image pg. A77
	Co hydraulic controls	R.L. Polk Co publishers	Image pg. A77

717 DEXTER AVE

Year	Uses	Source	
1940	Fageol Motor Sales Co auto	R.L. Polk Co publishers	Image pg. A77
1935	Fageol Truck & Coach Co Kenneth L Mc Glenn NW mgr	R.L. Polk Co Publishers	
1930	Fageol Safety Coaches and Motor	R.L. Polk Co Publishers	
	Trucks	R.L. Polk Co Publishers	
	Tel GArfield 7000	R.L. Polk Co Publishers	

720 DEXTER AVE

Year	Uses	Source	
1944	gden Carl gas sta	R. L. Polk & Co.	Image pg. A72

722 DEXTER AVE

Year	Uses	Source	
1960	Mce Dnougall Gas Sta	R.L. Polk Co Publishers	Image pg. A54
1955	Eds Eagle Gas Sta	R.L. Polk Co Publishers	Image pg. A60
1951	Ogden Carl gas eta GA	R.L. Polk Co Publishers	Image pg. A66
1940	Ogden Carl gas sta	R.L. Polk Co publishers	Image pg. A77

744 DEXTER AVE

Year	Uses	Source
1930	WESTERN Realty Co Michi Berch pres	R.L. Polk Co Publishers

747 DEXTER AVE

Year	Uses	Source
1925	Thorn J Frank Carrie real est	R.L. Polk Co Publishers

750 DEXTER AVE

Year	Uses	Source
1925	Ferrer Paul T Lois mfrs agt	R.L. Polk Co Publishers

FINDINGS

755 DEXTER AVE

Year	Uses	Source	
1930	LEGG Louis H Helen J atty	R.L. Polk Co Publishers	
	Whiting Edwin P Margt C atty	R.L. Polk Co Publishers	
1925	Meakim Roger J lawyer	R.L. Polk Co Publishers	
	Westlake Realty Co F P Lewis sec	R.L. Polk Co Publishers	
	Whiting Edwin P Margt C lawyer	R.L. Polk Co Publishers	

762 DEXTER AVE

Year	Uses	Source	
1930	Frank A EMffe W atty	R.L. Polk Co Publishers	
	NW Francis R Harriett B h	R.L. Polk Co Publishers	

772 DEXTER AVE

Year	Uses	Source	
1930	Van Bert D Florence S broker	R.L. Polk Co Publishers	

801 DEXTER AVE

Year	Uses	Source	
1960	Berg & Sparks Inc cabt mkrs	R.L. Polk Co Publishers	Image pg. A54
	Berg Martin & Associates Inc display mfrs 4 AT	R.L. Polk Co Publishers	Image pg. A54
1955	Berg & Sparks Inc cabt mkrs	R.L. Polk Co Publishers	Image pg. A60
1951	Berg Mfg Co cbtmkrs	R.L. Polk Co Publishers	Image pg. A66
	Wilson J H Co contrs	R.L. Polk Co Publishers	Image pg. A66
1944	Clawson L H Co Insula	R. L. Polk & Co.	Image pg. A72
1940	Vassalini L G Mrs restr	R.L. Polk Co publishers	Image pg. A77
1935	Dexter Coffee Shop Mrs Aura Stratton Alice F Elliott	R.L. Polk Co Publishers	

803 DEXTER AVE

Year	Uses	Source
1930	Mantero Frank F Cath lab h	R.L. Polk Co Publishers
1925	Osi nmond T Helen K eng h	R.L. Polk Co Publishers
	Nutt Charlotte K elk Colman Dock Co r	R.L. Polk Co Publishers
	Nutt Charlotte K elk Colman Dock Co r	R.L. Polk Co Publishers
1920	Nutt Charlotte K clk r	R.L. Polk Co Publishers
	Nutt Osmond Helen K gateman Alaska Steamship Co h	R.L. Polk Co Publishers

FINDINGS

806 DEXTER AVE

Year	Uses	Source	
1930	WILLIAMS Thos A Grace H atty	R.L. Polk Co Publishers	
1925	PATTERSON & ROSS T H Patterson B C Ross Lawyers	R.L. Polk Co Publishers	

809 DEXTER AVE

Year	Uses	Source	
1944	Vassallni Jos	R. L. Polk & Co.	Image pg. A72
	Peak Robt N	R. L. Polk & Co.	Image pg. A72
1940	Vassalini Jos	R.L. Polk Co publishers	Image pg. A77
1935	Vassalini Lourine wtrs r	R.L. Polk Co Publishers	
1930	Vassalini Jos L Louisa J emp Seattle Hauling Co h	R.L. Polk Co Publishers	
1925	Foote Chas A Helen M archt h	R.L. Polk Co Publishers	
1920	Jeckell Harry P r	R.L. Polk Co Publishers	
	Jeckell Haigh P Anna B elk h	R.L. Polk Co Publishers	
	Jeckell Fredk J elk r	R.L. Polk Co Publishers	
	NELSON Albert Olga brklyr h	R.L. Polk Co Publishers	

810 DEXTER AVE

Year	Uses	Source	
1960	Seattle Sch Dist No 1 mtce shops 4 AT	R.L. Polk Co Publishers	Image pg. A54
1955	and shops	R.L. Polk Co Publishers	Image pg. A60
	Seattle Sch Dist No I wlise	R.L. Polk Co Publishers	Image pg. A60
1951	whse and shops AL	R.L. Polk Co Publishers	Image pg. A66
	Seattle Sch Bist No	R.L. Polk Co Publishers	Image pg. A66
1944	Seattle School District No	R. L. Polk & Co.	Image pg. A72
1940	Seattle School District No	R.L. Polk Co publishers	Image pg. A77
1935	SEATTLE SCHOOL DISTRICT NO I Reuben W Jones Sec W Leslie James Comptroller Worth Mc Clure Supt E B Holmes Business Mgr Dr Ira C Brown Medical Inspector Ad	R.L. Polk Co Publishers	
	Board of Education	R.L. Polk Co Publishers	
	Allen Albert M Cora K archt	R.L. Polk Co Publishers	
	ministration Building	R.L. Polk Co Publishers	
1930	Conklin Eva V sten h	R.L. Polk Co Publishers	
	BROWN Ira C Alice K medical inspr Bd of	R.L. Polk Co Publishers	
	Education h	R.L. Polk Co Publishers	
1925	Buildings and Grounds	R.L. Polk Co Publishers	
	SEATTLE SCHOOL DISTRICT NO 1 Rieuben W Jones Sec T R Cole Supt	R.L. Polk Co Publishers	

FINDINGS

Year	Uses	Source	
1925	BROWN Ira C Carolyn medical insp Sch Med Dept h	R.L. Polk Co Publishers	

815 DEXTER AVE

Year	Uses	Source	
1960	Van Dyke Arth 4 AT	R.L. Polk Co Publishers	Image pg. A54
1955	Talbert Cecil F	R.L. Polk Co Publishers	Image pg. A60
1951	Sullivan Earl	R.L. Polk Co Publishers	Image pg. A66
	Swarva Gee S	R.L. Polk Co Publishers	Image pg. A66
	Walberg M N Mrs	R.L. Polk Co Publishers	Image pg. A66
1944	Moen Norman	R. L. Polk & Co.	Image pg. A72
	Richardson Glenn W	R. L. Polk & Co.	Image pg. A72
1940	Holman Hattie L Mrs	R.L. Polk Co publishers	Image pg. A77
1935	Holmen Otto K Hattie L carp h	R.L. Polk Co Publishers	
	MARTIN Reuben A lab r	R.L. Polk Co Publishers	
1930	Holmen Gus lab r	R.L. Polk Co Publishers	
	Otto K Hattie L carp h	R.L. Polk Co Publishers	
	WILSON John M Lucy C mach Sebrac Sales Co r	R.L. Polk Co Publishers	
1925	Forsell Aug Marie carp h	R.L. Polk Co Publishers	
	Forsell Carl A P lab r	R.L. Polk Co Publishers	
	Forsell Martin W A slsmn r	R.L. Polk Co Publishers	
	OLSON Axel Lily G carp h	R.L. Polk Co Publishers	
	Axel W Bertha mach r	R.L. Polk Co Publishers	
1920	Forsell Aug Maria carp h	R.L. Polk Co Publishers	
	Forsell Carl E shipwright r	R.L. Polk Co Publishers	
	Johnson Aaron millwkr r	R.L. Polk Co Publishers	
	SWANSON Hakwin macht r	R.L. Polk Co Publishers	
	Wernell Gustav a r	R.L. Polk Co Publishers	

819 DEXTER AVE

Year	Uses	Source	
1960	Swarva Geo L 4 AT	R.L. Polk Co Publishers	Image pg. A54
1955	Swarva Geo L jr	R.L. Polk Co Publishers	Image pg. A60
	Osborne Basil	R.L. Polk Co Publishers	Image pg. A60
1951	Katoritz Dani AL	R.L. Polk Co Publishers	Image pg. A66
	Corber W IS	R.L. Polk Co Publishers	Image pg. A66
	Andrew R L	R.L. Polk Co Publishers	Image pg. A66
1944	Oswald Edw E	R. L. Polk & Co.	Image pg. A72
1940	Henry Clark J	R.L. Polk Co publishers	Image pg. A77

FINDINGS

Year	Uses	Source	
1940	Aloha Ward and Prospect	R.L. Polk Co publishers	Image pg. A77
	Poeth Maxwell	R.L. Polk Co publishers	Image pg. A77
	Anderson Albert	R.L. Polk Co publishers	Image pg. A77
	Fenton Oscar E	R.L. Polk Co publishers	Image pg. A77
1935	PETERSON Emil J carp r	R.L. Polk Co Publishers	
	Burrus Edw grinder HID&WCo r	R.L. Polk Co Publishers	
1930	Compton Clifton H clk MSInc r	R.L. Polk Co Publishers	
	FULLER Rudolph Helen lngshrmn r	R.L. Polk Co Publishers	
	HILL Merrit Evangeline lab r	R.L. Polk Co Publishers	
1925	HOLMAN Otto K Hattie L carp h	R.L. Polk Co Publishers	
	Hoge Hattie L Mrs decorator Percival Collins r	R.L. Polk Co Publishers	
	Conrad lab r	R.L. Polk Co Publishers	
	Hoge Chas B real est h	R.L. Polk Co Publishers	

DEXTER AVE N

601 DEXTER AVE N

Year	Uses	Source
2013	COPIERS NORTHWEST INC	Cole Information Services
2008	COPIERS NORTHWEST	Cole Information Services
	BALLIET SIGNS	Cole Information Services

605 DEXTER AVE N

Year	Uses	Source
2008	STAGE PLAN INC	Cole Information Services

701 DEXTER AVE N

Year	Uses	Source
2013	FLOOD CONTROL	Cole Information Services
	FRANCIS & COMPANY PLLC	Cole Information Services
	MUSCULAR DYSTROPHY ASSOCIATION	Cole Information Services
	GARY MERLINO CONSTRUCTION COMPANY	Cole Information Services
	BRIAN SILKWORTH AMERIPRISE FINANCI	Cole Information Services
	LAFOLLETTE DESIGNS INC	Cole Information Services
	OLYMPIC ASSOCIATES	Cole Information Services
	INTRAFISH MEDIA	Cole Information Services
	GRAY & OSBORNE INC	Cole Information Services

FINDINGS

Year	Uses	Source
2013	CHRIS GEMMILL AMERIPRISE FINANCIAL	Cole Information Services
	WHITE GREGORY L CPA	Cole Information Services
	TIMOTHY H KHIN AMERIPRISE FINANCIA	Cole Information Services
	KOM CONSULTING	Cole Information Services
	FULCRUM TECHNOLOGIES	Cole Information Services
	SILKWORTH GEMMILL KHIN & ASSOC	Cole Information Services
2008	JAMES DONNA MA	Cole Information Services
	ROLFS ALMA M LICSW	Cole Information Services
	MUSCULAR DYSTROPHY ASSOCIATION	Cole Information Services
	PAFF BART	Cole Information Services
	ADULT LIVING ALTERNATIVES	Cole Information Services
	FRANCES & KIRSCHNER PLLC	Cole Information Services
	ROYAL ALEUTIAN SEAFOODS INC	Cole Information Services
	LAFOLLETTE DESIGNS INC	Cole Information Services
	HART THOMAS ADVERTISING	Cole Information Services
	GRAY & OSBORNE INC	Cole Information Services
	AGING WISDOM	Cole Information Services
	MUSCULAR DYSTROPHY ASC	Cole Information Services
	TRAVIS FITZMAURICE & ASSOCS	Cole Information Services
	OWEN YVONNE J PHD	Cole Information Services
	GATEWAY CONSTRUCTION SERVICE INC	Cole Information Services
	INTRAFISH MEDICAL	Cole Information Services
	NORDEN MICHAEL J	Cole Information Services
	ERICKSON LISA MS LMHC	Cole Information Services
	CATALYST MARKETING	Cole Information Services
	ASF INDUSTRIES LIMITED	Cole Information Services
	ROBERT WEEKS MA	Cole Information Services
	ROTHERT RON INSURANCE INC	Cole Information Services
	GOODENOUGH CO THE	Cole Information Services

715 DEXTER AVE N

Year	Uses	Source
2008	CONTINENTAL AUTO DETAIL	Cole Information Services

717 DEXTER AVE N

Year	Uses	Source
2013	HUE	Cole Information Services

FINDINGS

801 DEXTER AVE N

Year	Uses	Source
2013	ELLIOT BAY AUTO BROKERS	Cole Information Services

810 DEXTER AVE N

Year	Uses	Source
2013	ELLIOTT BAY AUTO BROKERS	Cole Information Services
	BERGELECTRIC	Cole Information Services

MERCER

764 MERCER

Year	Uses	Source	
1955	Miller David H	R.L. Polk Co Publishers	Image pg. A61
1940	Holbrook Gertrude A	R.L. Polk Co publishers	Image pg. A78
1935	Holly Gertie A h	R.L. Polk Co Publishers	
	Holly Alice R wid Herbert r	R.L. Polk Co Publishers	
1930	Hedegren Dorothy clk F&N r	R.L. Polk Co Publishers	
1925	Kaye Emma wid Byron W lndrs h	R.L. Polk Co Publishers	
	Kay Emma Mrs marker r	R.L. Polk Co Publishers	
1920	Bryant Benj F shipwkr r	R.L. Polk Co Publishers	
	BBYANT David C jr taxidermist r	R.L. Polk Co Publishers	

766 MERCER

Year	Uses	Source	
1955	Vacant	R.L. Polk Co Publishers	Image pg. A61
1940	Rogers Frances M Mrs	R.L. Polk Co publishers	Image pg. A78
1935	Dempster John musician r	R.L. Polk Co Publishers	
	Eileen EXva M wid Jas W r	R.L. Polk Co Publishers	
	Nissen Geo r	R.L. Polk Co Publishers	
	Skoor Geo N stdt r	R.L. Polk Co Publishers	
	Skoor Geo P Lillie B dairymn CCo h	R.L. Polk Co Publishers	
	Skoor Jos L musician r	R.L. Polk Co Publishers	
1925	BIGELOW Wm W eng r	R.L. Polk Co Publishers	
1920	Lelehan Ellen stngr r	R.L. Polk Co Publishers	
	Lelehan Margaret wid Walter J h	R.L. Polk Co Publishers	
	Lenehan Ellen M stngr r	R.L. Polk Co Publishers	
	Lenehan Margaret wid W John h	R.L. Polk Co Publishers	

FINDINGS

800 MERCER

Year	Uses	Source	
1955	Totem Sportswear Inc cldo	R.L. Polk Co Publishers	Image pg. A61
	Nifty Costume Co	R.L. Polk Co Publishers	Image pg. A61

801 MERCER

Year	Uses	Source	
1955	Seattle Gas Co sls ofc	R.L. Polk Co Publishers	Image pg. A61

Mercer apt 303

718 Mercer apt 303

Year	Uses	Source
1935	BATES Roy E Alice E maintenancemn F&N h 105	R.L. Polk Co Publishers

MERCER ST

764 MERCER ST

Year	Uses	Source	
1951	Crane E M Mrs SE	R.L. Polk Co Publishers	Image pg. A67

MERCER St

764 MERCER St

Year	Uses	Source	
1944	Holbrook Gertie A	R. L. Polk & Co.	Image pg. A73

MERCER ST

766 MERCER ST

Year	Uses	Source	
1951	Rogers F M Mrs SE	R.L. Polk Co Publishers	Image pg. A67

MERCER St

766 MERCER St

Year	Uses	Source	
1944	Rogers Frances M Mrs	R. L. Polk & Co.	Image pg. A73

FINDINGS

MERCER ST

766 MERCER ST

Year	Uses	Source	
1935	Dudley Sidney Vt musician r	R.L. Polk Co Publishers	

800 MERCER ST

Year	Uses	Source	
1996	THOMAS HUGH	R.L. Polk Co. Publishers	Image pg. A9
	STANGELAND ART	R.L. Polk Co. Publishers	Image pg. A9
	Casey Paul	R.L. Polk Co. Publishers	Image pg. A9
	Slangeland Thomas H	R.L. Polk Co. Publishers	Image pg. A9
	ARTCO SIGN CO	R.L. Polk Co. Publishers	Image pg. A9
	DAVID M FEN SHOP	R.L. Polk Co. Publishers	Image pg. A9
	ELECTROMATIC SALES	R.L. Polk Co. Publishers	Image pg. A9
	LOCKWOOD INTERIORS	R.L. Polk Co. Publishers	Image pg. A9
	PAUL R	R.L. Polk Co. Publishers	Image pg. A9
	CASEY/QOUICKSILVER	R.L. Polk Co. Publishers	Image pg. A9
	METAL	R.L. Polk Co. Publishers	Image pg. A9
	SEATTLE GILBERT	R.L. Polk Co. Publishers	Image pg. A9
	SULLIVAN	R.L. Polk Co. Publishers	Image pg. A9
1990	Artco Sign Co coml sign pntg	R.L. Polk Co. Publishers	Image pg. A14
	City Whse	R.L. Polk Co. Publishers	Image pg. A14
	Electromatic Sales & Service Inc refgr air condt sas & serv	R.L. Polk Co. Publishers	Image pg. A14
	Cascade Bag & Supply Company	R.L. Polk Co. Publishers	Image pg. A14
	Whse Airplay n Hang Gliding Sch	R.L. Polk Co. Publishers	Image pg. A14
1986	Artco Sign Co comi sign pntg	R.L. Polk Co. Publishers	Image pg. A20
	City Of Seattle Whse	R.L. Polk Co. Publishers	Image pg. A20
	Electromatic Sales & Service Inc refgr air condt sls & serv	R.L. Polk Co. Publishers	Image pg. A20
	Cascade Bag & Supply Company Whse	R.L. Polk Co. Publishers	Image pg. A20
	Airplay n Hang Gliding Sch hand gliding instr	R.L. Polk Co. Publishers	Image pg. A20
	Engler Manufacturing cabt & sign shop	R.L. Polk Co. Publishers	Image pg. A20
1980	Artco Sign Co ro Il sign con Lr	R.L. Polk Co. Publishers	Image pg. A29
	Pacific Business Forms Commi Printing	R.L. Polk Co. Publishers	Image pg. A29
	Electricomatic Sales and Service Inc refgr sales and serv	R.L. Polk Co. Publishers	Image pg. A29
1975	Sundance Sign Co	R.L. Polk Co. Publishers	Image pg. A35
1970	NIFTY COSTUME CO UNIFORM MFRS M	R.L. Polk Co Publishers	Image pg. A42

FINDINGS

Year	Uses	Source	
1970	STANDARD KNITTING CO M	R.L. Polk Co Publishers	Image pg. A42
	TOTEM SPORTSWEAR INC M	R.L. Polk Co Publishers	Image pg. A42
1966	NIFTY COSTUME CO UNIFORM MFRS M	R.L. Polk Co Publishers	Image pg. A49
	TOTEM SPORTSWEAR INC M	R.L. Polk Co Publishers	Image pg. A49
1951	Nifty Costume Co MA	R.L. Polk Co Publishers	Image pg. A67

801 MERCER ST

Year	Uses	Source	
1951	Seattle Gas Co sis	R.L. Polk Co Publishers	Image pg. A67

815 MERCER ST

Year	Uses	Source	
2008	WASHINGTON ENERGY SERVICES CO VINYL	Cole Information Services	
	SOUTH LAKE UNION GROUP	Cole Information Services	
	PAUL NGHIEM	Cole Information Services	
	YUAN CHUN	Cole Information Services	
	W CONRAD LILES	Cole Information Services	
	CHRISTINE K ABRASS	Cole Information Services	
2005	Sourloh Nate Lmt	Cole Information Services	Image pg. A1
	S PE Evreti Operallng Faclity	Cole Information Services	Image pg. A1
	FLS PSE Baker River Project	Cole Information Services	Image pg. A1
	4 David Christopher Ren	Cole Information Services	Image pg. A1
	Building	Cole Information Services	Image pg. A1
1996	GAS CO	R.L. Polk Co. Publishers	Image pg. A9
	WASHINGTON NATURAL	R.L. Polk Co. Publishers	Image pg. A9
	WASHINGTON ENERGY CO	R.L. Polk Co. Publishers	Image pg. A9
1990	Washington Natural Gas Co	R.L. Polk Co. Publishers	Image pg. A14
	One Call Center Utility Underground Loc Cntr	R.L. Polk Co. Publishers	Image pg. A14
1986	9TH AV N INTERSECTS	R.L. Polk Co. Publishers	Image pg. A20
	Thermal Efficiency Inc research & development	R.L. Polk Co. Publishers	Image pg. A20
	One Call Center Utility Underground Loc Cntr	R.L. Polk Co. Publishers	Image pg. A20
	Washington Natural Gas Co	R.L. Polk Co. Publishers	Image pg. A20
1980	Blue Flame Room restr	R.L. Polk Co. Publishers	Image pg. A29
	Thermal Effiency Inc research & de lopment	R.L. Polk Co. Publishers	Image pg. A29
	Pac Nw Bell Tel Underground Utility Cable	R.L. Polk Co. Publishers	Image pg. A29

Year	Uses	Source	
1980	Washington Natural Gas Co	R.L. Polk Co. Publishers	Image pg. A29
1975	Washington Natural Gas Co	R.L. Polk Co. Publishers	Image pg. A35
	Blue Flame Room restr	R.L. Polk Co. Publishers	Image pg. A35
1970	WASHINGTON NATURAL GAS CO M	R.L. Polk Co Publishers	Image pg. A42
1966	WASHINGTON NATURAL GAS CO M	R.L. Polk Co Publishers	Image pg. A49

N 8TH AVE

700 N 8TH AVE

Year	Uses	Source	
1955	deopt	R.L. Polk Co Publishers	Image pg. A62
	City Light stores receiving	R.L. Polk Co Publishers	Image pg. A62

703 N 8TH AVE

Year	Uses	Source	
1980	Saari Henry Division Of Nailfast Inc stapling mach ste	R.L. Polk Co. Publishers	Image pg. A30

706 N 8TH AVE

Year	Uses	Source	
1975	City Light Stores Rec Dept	R.L. Polk Co. Publishers	Image pg. A36
1970	CITY LIGHT STORES REC DEPT M	R.L. Polk Co Publishers	Image pg. A43
1966	CITY LIGHT STORES REC	R.L. Polk Co Publishers	Image pg. A50
	DEPT	R.L. Polk Co Publishers	Image pg. A50
1960	City Light stores receiving	R.L. Polk Co Publishers	Image pg. A55
	dept	R.L. Polk Co Publishers	Image pg. A55
1951	City Light stores receiving	R.L. Polk Co Publishers	Image pg. A68
	dept	R.L. Polk Co Publishers	Image pg. A68
1944	Puget Sound Power	R. L. Polk & Co.	Image pg. A74
	Light Co stores receiving dept	R. L. Polk & Co.	Image pg. A74
1940	Puget Sound Power	R.L. Polk Co publishers	Image pg. A79
	Light Co stores receiv	R.L. Polk Co publishers	Image pg. A79
	ing dept	R.L. Polk Co publishers	Image pg. A79
	ing dept	R.L. Polk Co publishers	Image pg. A80

707 N 8TH AVE

Year	Uses	Source	
1980	Delta Systems Inc Stge	R.L. Polk Co. Publishers	Image pg. A30

FINDINGS

711 N 8TH AVE

Year	Uses	Source	
1980	Delta Systems Inc data processing	R.L. Polk Co. Publishers	Image pg. A30

720 N 8TH AVE

Year	Uses	Source	
1966	NORTHWEST MARBLE F	R.L. Polk Co Publishers	Image pg. A50
	TERRAZZO CO INC WHSE	R.L. Polk Co Publishers	Image pg. A50

724 N 8TH AVE

Year	Uses	Source	
1975	City Light Garage	R.L. Polk Co. Publishers	Image pg. A36
1970	CITY LIGHT GARAG	R.L. Polk Co Publishers	Image pg. A43
1966	CITY LIGHT GARAGE	R.L. Polk Co Publishers	Image pg. A50
1960	City Light garage	R.L. Polk Co Publishers	Image pg. A55
1955	City Lighlt garage	R.L. Polk Co Publishers	Image pg. A62
1951	City Light g arage	R.L. Polk Co Publishers	Image pg. A68
1944	Puget Sound Power	R. L. Polk & Co.	Image pg. A74
	Light Co garage	R. L. Polk & Co.	Image pg. A74
	Valley Aloha and Ward	R. L. Polk & Co.	Image pg. A74
	intersect	R. L. Polk & Co.	Image pg. A74
1940	Light Co garage	R.L. Polk Co publishers	Image pg. A80
	Puget Sound Power	R.L. Polk Co publishers	Image pg. A80
1925	Kaminski Peter electn r	R.L. Polk Co Publishers	

800 N 8TH AVE

Year	Uses	Source	
1980	Seven Eleven Food Store	R.L. Polk Co. Publishers	Image pg. A30

807 N 8TH AVE

Year	Uses	Source	
1980	Bougie Jerome J	R.L. Polk Co. Publishers	Image pg. A30

809 N 8TH AVE

Year	Uses	Source	
2005	Davidson Distributing Co	Cole Information Services	Image pg. A2
1996	HOCKING	R.L. Polk Co. Publishers	Image pg. A10
	DAVIDSON DISTRIBUTING	R.L. Polk Co. Publishers	Image pg. A10

FINDINGS

810 N 8TH AVE

Year	Uses	Source	
1980	Nelson Lois	R.L. Polk Co. Publishers	Image pg. A30
	ARowland J	R.L. Polk Co. Publishers	Image pg. A30
1920	PALMERB Edwd lndywkr r	R.L. Polk Co Publishers	
	Slee Chas r	R.L. Polk Co Publishers	

811 N 8TH AVE

Year	Uses	Source	
1980	Potter Roy	R.L. Polk Co. Publishers	Image pg. A30

812 N 8TH AVE

Year	Uses	Source	
1980	Vacant	R.L. Polk Co. Publishers	Image pg. A30
	A Vacant	R.L. Polk Co. Publishers	Image pg. A30

813 N 8TH AVE

Year	Uses	Source	
1980	Fiske Arth D genealogist	R.L. Polk Co. Publishers	Image pg. A30
	Williams Richd	R.L. Polk Co. Publishers	Image pg. A30
	Koukis Gloulis C	R.L. Polk Co. Publishers	Image pg. A30
	Maxfield S	R.L. Polk Co. Publishers	Image pg. A30
	a Apartments	R.L. Polk Co. Publishers	Image pg. A30
	Vacant	R.L. Polk Co. Publishers	Image pg. A30

814 N 8TH AVE

Year	Uses	Source	
1980	A Vacant	R.L. Polk Co. Publishers	Image pg. A30
	Vacant	R.L. Polk Co. Publishers	Image pg. A30

815 N 8TH AVE

Year	Uses	Source	
1980	Beamer Cal Sanitation san serv restrms pub fac	R.L. Polk Co. Publishers	Image pg. A30

817 N 8TH AVE

Year	Uses	Source	
1980	Okada Yoshitaka R coml artist	R.L. Polk Co. Publishers	Image pg. A30
	Magna Color Press prntr	R.L. Polk Co. Publishers	Image pg. A30

FINDINGS

819 N 8TH AVE

Year	Uses	Source	
1996	MERLINO ITALIAN BAKING	R.L. Polk Co. Publishers	Image pg. A10

820 N 8TH AVE

Year	Uses	Source	
1980	Vacant	R.L. Polk Co. Publishers	Image pg. A30

821 N 8TH AVE

Year	Uses	Source	
1980	United Commercial Travelers Building	R.L. Polk Co. Publishers	Image pg. A30
	United Commercial Travelers Seattle Council No 83 labor union	R.L. Polk Co. Publishers	Image pg. A30

823 N 8TH AVE

Year	Uses	Source	
1996	HARRIS AUTO REPAIR	R.L. Polk Co. Publishers	Image pg. A10

824 N 8TH AVE

Year	Uses	Source	
1980	Rejco surveying	R.L. Polk Co. Publishers	Image pg. A30
	Construction Data & News planners	R.L. Polk Co. Publishers	Image pg. A30
	Custom Surveys land survey	R.L. Polk Co. Publishers	Image pg. A30

825 N 8TH AVE

Year	Uses	Source	
1920	Olive Benj Betty mariner h	R.L. Polk Co Publishers	

835 N 8TH AVE

Year	Uses	Source	
2005	Auto Hound Prof Detailing	Cole Information Services	Image pg. A2
1996	AUTO HOUND DK	R.L. Polk Co. Publishers	Image pg. A10
	ENTERPRISES	R.L. Polk Co. Publishers	Image pg. A10
	AUTO HOUND PRO	R.L. Polk Co. Publishers	Image pg. A10
	DETAILING I	R.L. Polk Co. Publishers	Image pg. A10

N 8TH ST

825 N 8TH ST

Year	Uses	Source	
1935	Vietro Jos Mae plstr contr h	R.L. Polk Co Publishers	

FINDINGS

N 9TH AVE

529 N 9TH AVE

Year	Uses	Source	
1985	Duke Jesse	R. L. Polk Co. Publisher	Image pg. A25
1981	Steeves Sami L	R. L. Polk Co. Publisher	Image pg. A26
1975	Steeves Saml L	R.L. Polk Co. Publishers	Image pg. A37
1920	JONES Thos H Bertha M lab h	R.L. Polk Co Publishers	

530 N 9TH AVE

Year	Uses	Source	
1985	Greenwood Sharon	R. L. Polk Co. Publisher	Image pg. A25
1981	Ashton W Andrew	R. L. Polk Co. Publisher	Image pg. A26
1975	Vacant	R.L. Polk Co. Publishers	Image pg. A37

539 N 9TH AVE

Year	Uses	Source	
1996	EDEN ARTS	R.L. Polk Co. Publishers	Image pg. A11

604 N 9TH AVE

Year	Uses	Source	
1985	No Retutirn I	R. L. Polk Co. Publisher	Image pg. A25
1981	Halama Wm J	R. L. Polk Co. Publisher	Image pg. A26
1975	Merrill Bonnie	R.L. Polk Co. Publishers	Image pg. A37

612 N 9TH AVE

Year	Uses	Source	
1985	Hendrickson Donald	R. L. Polk Co. Publisher	Image pg. A25
1981	No Return	R. L. Polk Co. Publisher	Image pg. A26
1975	Mc Carty Terrence P	R.L. Polk Co. Publishers	Image pg. A37

613 N 9TH AVE

Year	Uses	Source	
1925	MODEL Stables Chas Miller mgr	R.L. Polk Co Publishers	
	Chas mgr Model Stables h	R.L. Polk Co Publishers	
	MILLER	R.L. Polk Co Publishers	
	Guinne Chas W r	R.L. Polk Co Publishers	
1920	Loomis Lee B Jennie M garage	R.L. Polk Co Publishers	

FINDINGS

615 N 9TH AVE

Year	Uses	Source	
1955	Newton Auto Wrecking Co	R.L. Polk Co Publishers	Image pg. A63
1951	Newton Auto Wrecking Co	R.L. Polk Co Publishers	Image pg. A69

621 N 9TH AVE

Year	Uses	Source	
1955	Mullen S S Inc genl contrs	R.L. Polk Co Publishers	Image pg. A63
1951	Mullen S S Inc centre	R.L. Polk Co Publishers	Image pg. A69

643 N 9TH AVE

Year	Uses	Source	
1985	Porter Frank J	R. L. Polk Co. Publisher	Image pg. A25
1981	Turner Gerald	R. L. Polk Co. Publisher	Image pg. A26
1975	Einmo Andrew S	R.L. Polk Co. Publishers	Image pg. A37

647 N 9TH AVE

Year	Uses	Source	
1985	Ames Jeff M	R. L. Polk Co. Publisher	Image pg. A25
1981	Rathbun Lany	R. L. Polk Co. Publisher	Image pg. A26
1975	Me Mullen Wm R	R.L. Polk Co. Publishers	Image pg. A37

657 N 9TH AVE

Year	Uses	Source	
1985	Kasper Wm J	R. L. Polk Co. Publisher	Image pg. A25
1981	Kasper Wm J	R. L. Polk Co. Publisher	Image pg. A26
1975	Kasper Wm J	R.L. Polk Co. Publishers	Image pg. A37

695 N 9TH AVE

Year	Uses	Source	
1940	House	R.L. Polk Co publishers	Image pg. A81
	Shucks Auto Wrecking	R.L. Polk Co publishers	Image pg. A81

701 N 9TH AVE

Year	Uses	Source	
2005	Buca Inc	Cole Information Services	Image pg. A3
1996	PEDERSENS SKI & SPORT	R.L. Polk Co. Publishers	Image pg. A11
1990	Bayside Toyota & Volvo Addl Showrm	R.L. Polk Co. Publishers	Image pg. A15
1986	Kenney Frank Volvo Addl Showrm	R.L. Polk Co. Publishers	Image pg. A21
1980	Vacant	R.L. Polk Co. Publishers	Image pg. A31
1970	TRUCKWELD EQUIPMENT CO	R.L. Polk Co Publishers	Image pg. A44

FINDINGS

Year	Uses	Source	
1970	STGCE	R.L. Polk Co Publishers	Image pg. A44
1966	JULES GLASS E UPHOLSTERY CO AUTO WINDOWS AT	R.L. Polk Co Publishers	Image pg. A51
1960	City Light wise	R.L. Polk Co Publishers	Image pg. A56
1955	City Light lwhse	R.L. Polk Co Publishers	Image pg. A63
1951	Mack Motor Truck Corp d Ire	R.L. Polk Co Publishers	Image pg. A69
1944	Mack International Motor	R. L. Polk & Co.	Image pg. A75
	Truck Corp	R. L. Polk & Co.	Image pg. A75
1935	MACK International Motor Truck Corp Jay L Warner br mgr	R.L. Polk Co Publishers	
1930	MACK International Motor Truck Corp Ralph E Boydston br mgr	R.L. Polk Co Publishers	
1925	JONES Harriet E bkpr MIMTC r	R.L. Polk Co Publishers	
	Mack International Motor Truck Corp C C Eichelberger br mgr	R.L. Polk Co Publishers	

702 N 9TH AVE

Year	Uses	Source	
1985	Volpe Peter E	R. L. Polk Co. Publisher	Image pg. A25
1981	Volpe Peter E	R. L. Polk Co. Publisher	Image pg. A26
1975	Dowrey Carl G	R.L. Polk Co. Publishers	Image pg. A37

704 N 9TH AVE

Year	Uses	Source	
1940	Mack International Motor	R.L. Polk Co publishers	Image pg. A81
	Truck Corp	R.L. Polk Co publishers	Image pg. A81

707 N 9TH AVE

Year	Uses	Source	
1985	Long R A	R. L. Polk Co. Publisher	Image pg. A25
	Wyman Louis	R. L. Polk Co. Publisher	Image pg. A25
1981	Long	R. L. Polk Co. Publisher	Image pg. A26
	Wyman Louis	R. L. Polk Co. Publisher	Image pg. A26
1975	Brady Jill Mrs	R.L. Polk Co. Publishers	Image pg. A37
	Wyman Louis	R.L. Polk Co. Publishers	Image pg. A37

710 N 9TH AVE

Year	Uses	Source	
2005	4 Tap Plastics	Cole Information Services	Image pg. A3

FINDINGS

711 N 9TH AVE

Year	Uses	Source	
2005	Ducati Seattle Lie	Cole Information Services	Image pg. A3

715 N 9TH AVE

Year	Uses	Source	
1990	Bayside Toyota & Volvo auto sas & serv	R.L. Polk Co. Publishers	Image pg. A15
1986	Kenney Frank Volvo auto sas & serv	R.L. Polk Co. Publishers	Image pg. A21
1985	Vacant	R. L. Polk Co. Publisher	Image pg. A25
1981	Keuss C W	R. L. Polk Co. Publisher	Image pg. A26
1980	Vacant	R.L. Polk Co. Publishers	Image pg. A31
1975	Demetre J L	R.L. Polk Co. Publishers	Image pg. A37

719 N 9TH AVE

Year	Uses	Source	
1985	Walker Danl D Rev	R. L. Polk Co. Publisher	Image pg. A25
1981	Adams Waide T	R. L. Polk Co. Publisher	Image pg. A26
1975	Adams Waide T	R.L. Polk Co. Publishers	Image pg. A37

720 N 9TH AVE

Year	Uses	Source	
1966	TERRAZZO e STONE SUPPLY SIDE ENTR M	R.L. Polk Co Publishers	Image pg. A51

721 N 9TH AVE

Year	Uses	Source	
1985	Wheeler Kristin B	R. L. Polk Co. Publisher	Image pg. A25
1981	Baker Wm P	R. L. Polk Co. Publisher	Image pg. A26
1975	Baker Wm P	R.L. Polk Co. Publishers	Image pg. A37

722 N 9TH AVE

Year	Uses	Source	
1970	VACANT	R.L. Polk Co Publishers	Image pg. A44
1966	VACANT	R.L. Polk Co Publishers	Image pg. A51

724 N 9TH AVE

Year	Uses	Source	
1985	Lomsdale Wmri E	R. L. Polk Co. Publisher	Image pg. A25
1981	Lomsdale Wm E	R. L. Polk Co. Publisher	Image pg. A26
1975	Lomsdale Wm E	R.L. Polk Co. Publishers	Image pg. A37

FINDINGS

737 N 9TH AVE

Year	Uses	Source	
1930	LAKE Union Grocery Mrs Irene Violet 1101	R.L. Polk Co Publishers	
	LAKE Union Garage Inc T MIelvin Golberg pres	R.L. Polk Co Publishers	
	LAKE Union H	R.L. Polk Co Publishers	
1925	Skottowe Nicolas lab h	R.L. Polk Co Publishers	
	BURR & Greenberg C M Burr E C Greenberg auto rprs	R.L. Polk Co Publishers	

739 N 9TH AVE

Year	Uses	Source	
1996	MAACO AUTO PAINTING A	R.L. Polk Co. Publishers	Image pg. A11
	BODYWORK	R.L. Polk Co. Publishers	Image pg. A11
1990	Vacant	R.L. Polk Co. Publishers	Image pg. A15
1986	Vacant	R.L. Polk Co. Publishers	Image pg. A21
1980	Truckweld Utilities Inc truck body & equip mfrs	R.L. Polk Co. Publishers	Image pg. A31
1970	TRUCKWELD EQUIPMENT CO WLDRS AT	R.L. Polk Co Publishers	Image pg. A44
1966	TRUCK WELDING & EQUIPMENT CO WLDRS AT	R.L. Polk Co Publishers	Image pg. A51
1960	Truck Welding & Equip Co A AT	R.L. Polk Co Publishers	Image pg. A56
1955	Truck Welding & Equipl Co	R.L. Polk Co Publishers	Image pg. A63
	r 9ns	R.L. Polk Co Publishers	Image pg. A63
1951	mfrs EL	R.L. Polk Co Publishers	Image pg. A69
	Truck Welding & Equip Ce	R.L. Polk Co Publishers	Image pg. A69
1944	Equip	R. L. Polk & Co.	Image pg. A75
	Blackler A D Co truck	R. L. Polk & Co.	Image pg. A75
	Truck Welding Co Inc	R. L. Polk & Co.	Image pg. A75
1940	Truck Welding Co Inc	R.L. Polk Co publishers	Image pg. A81
	Blackler A D Co truck	R.L. Polk Co publishers	Image pg. A81
	equip	R.L. Polk Co publishers	Image pg. A81
	Unopened to Crockett	R.L. Polk Co publishers	Image pg. A81
1925	Westlake Tire Service V E Anderson A A Todd	R.L. Polk Co Publishers	

745 N 9TH AVE

Year	Uses	Source	
1996	MARKIE NELSON INTERIOR	R.L. Polk Co. Publishers	Image pg. A11
	DESIGN	R.L. Polk Co. Publishers	Image pg. A11

FINDINGS

752 N 9TH AVE

Year	Uses	Source	
1955	serv dept	R.L. Polk Co Publishers	Image pg. A63
	Wash Ington Natural Gas Co	R.L. Polk Co Publishers	Image pg. A63

753 N 9TH AVE

Year	Uses	Source	
2005	Eden Arts	Cole Information Services	Image pg. A3
	Kpg Inc	Cole Information Services	Image pg. A3
1996	KPG INC	R.L. Polk Co. Publishers	Image pg. A11
	ENTERPRISES INC	R.L. Polk Co. Publishers	Image pg. A11
	TIFT & YOUNG	R.L. Polk Co. Publishers	Image pg. A11
1990	Vacant	R.L. Polk Co. Publishers	Image pg. A15
1986	Burkhart Dental Supply Co	R.L. Polk Co. Publishers	Image pg. A21
	WESTLAKE AV N INTESECTS	R.L. Polk Co. Publishers	Image pg. A21
1980	WESTLAKE AV N INTESECTS	R.L. Polk Co. Publishers	Image pg. A31
	Burkhart Dental Supply Co	R.L. Polk Co. Publishers	Image pg. A31
1970	WESTLAKE AV N INTESECTS	R.L. Polk Co Publishers	Image pg. A44
	INC MOTORCYCLE SLS AT	R.L. Polk Co Publishers	Image pg. A44
	HARLEY DAVIDSON OF SEATTLE	R.L. Polk Co Publishers	Image pg. A44
1966	STUDEBAKER CENTER INC THE AUTOS AT	R.L. Polk Co Publishers	Image pg. A51
1960	Studebaker Center The lilt A AT	R.L. Polk Co Publishers	Image pg. A56
1955	Hyster Co truck nifrs	R.L. Polk Co Publishers	Image pg. A63
1951	Hyster Co truck mfrs	R.L. Polk Co Publishers	Image pg. A69

810 N 9TH AVE

Year	Uses	Source	
1985	Scanlon Edw V	R. L. Polk Co. Publisher	Image pg. A25
1981	Scanlon Edw V	R. L. Polk Co. Publisher	Image pg. A26
1975	Scanlon Edw V	R.L. Polk Co. Publishers	Image pg. A37

811 N 9TH AVE

Year	Uses	Source	
1985	Kvernenes Ole L	R. L. Polk Co. Publisher	Image pg. A25
1981	Kvernenes Ole L	R. L. Polk Co. Publisher	Image pg. A26
1975	Kvernenes Ole L	R.L. Polk Co. Publishers	Image pg. A37

815 N 9TH AVE

Year	Uses	Source	
1985	Sandstrom Edw J	R. L. Polk Co. Publisher	Image pg. A25

Year	Uses	Source	
1981	Sandstrom Edw J	R. L. Polk Co. Publisher	Image pg. A26
1975	Sandstrom Edw J	R.L. Polk Co. Publishers	Image pg. A37

820 N 9TH AVE

Year	Uses	Source	
1985	Eastman Joseph B	R. L. Polk Co. Publisher	Image pg. A25
1981	Eastman Joseph B	R. L. Polk Co. Publisher	Image pg. A26
1975	Eastman Jas B	R.L. Polk Co. Publishers	Image pg. A37

825 N 9TH AVE

Year	Uses	Source	
1985	Overington Wilfred E	R. L. Polk Co. Publisher	Image pg. A25
1981	Overington Wilfred E	R. L. Polk Co. Publisher	Image pg. A26

N B 8TH

547 N B 8TH

Year	Uses	Source
1935	Winkelmann Reinholdd Ella L carp h	R.L. Polk Co Publishers

N DEXTER AVE

601 N DEXTER AVE

Year	Uses	Source	
2005	0fflceparts Lc	Cole Information Services	Image pg. A4
1996	COPIERS NORTHWEST	R.L. Polk Co. Publishers	Image pg. A12
1990	Rondeau Jim Warehouse fl covering whol	R.L. Polk Co. Publishers	Image pg. A16
1986	Seaport Chemicals Inc chemicals mtce sups	R.L. Polk Co. Publishers	Image pg. A22
1980	Domestic Supply Co kitchen cabta & appi	R.L. Polk Co. Publishers	Image pg. A32
1975	Domestic Supply Co kitchen cabta & appi	R.L. Polk Co. Publishers	Image pg. A38
1970	DOMESTIC SUPPLY CO KITCHEN CABTS AT	R.L. Polk Co Publishers	Image pg. A45
1966	DOMESTIC SUPPLY CO KITCHEN CABTS AT	R.L. Polk Co Publishers	Image pg. A52

605 N DEXTER AVE

Year	Uses	Source	
1996	STAGE PLAN INC	R.L. Polk Co. Publishers	Image pg. A12
1990	International New Stage Plan Inc display	R.L. Polk Co. Publishers	Image pg. A16
1986	Shah Safari Inc Warehouse	R.L. Polk Co. Publishers	Image pg. A22

FINDINGS

623 N DEXTER AVE

Year	Uses	Source	
2005	Gusto Furniture	Cole Information Services	Image pg. A4
1980	Domestic Sup Whee	R.L. Polk Co. Publishers	Image pg. A32
1975	Vacant	R.L. Polk Co. Publishers	Image pg. A38
1970	CONTOUR LAMINATES INC MFG PLASTIC AT	R.L. Polk Co Publishers	Image pg. A45
1966	CONTOUR LAMINATES INC MFG PLASTIC AT	R.L. Polk Co Publishers	Image pg. A52

650 N DEXTER AVE

Year	Uses	Source	
1970	DURHAM BETTER FIT AUTO UPHOLSTERY AT	R.L. Polk Co Publishers	Image pg. A45
1966	DURHAM BETTER FIT AUTO UPHOLSTERY AT	R.L. Polk Co Publishers	Image pg. A52

701 N DEXTER AVE

Year	Uses	Source	
2005	Building	Cole Information Services	Image pg. A4
	Aglng Wisdom	Cole Information Services	Image pg. A4
	Aurora 702 A Lmtd Prtnrshp	Cole Information Services	Image pg. A4
	Bart Paf	Cole Information Services	Image pg. A4
	Catalyst Marketing Inc	Cole Information Services	Image pg. A4
	+ Donna James	Cole Information Services	Image pg. A4
	Francis Co	Cole Information Services	Image pg. A4
	Gateway Construction Services Inc	Cole Information Services	Image pg. A4
	building	Cole Information Services	Image pg. A4
	Gray & Osborne Ps	Cole Information Services	Image pg. A4
	Hart Thomas Advertising	Cole Information Services	Image pg. A4
	Interlors Design International Inc	Cole Information Services	Image pg. A4
	Lafollette Designs Ino	Cole Information Services	Image pg. A4
	Lisa Erickson Lmhc	Cole Information Services	Image pg. A4
	06 Muscular Dystrophy Associatlon	Cole Information Services	Image pg. A4
	New Brunswick Capital Corp	Cole Information Services	Image pg. A4
	Olympic Assocs	Cole Information Services	Image pg. A4
	Risk Bloc Consultancy	Cole Information Services	Image pg. A4
	Rothert Ron Insurance Inc	Cole Information Services	Image pg. A4
	Royal Alrutlan Seafoods Inc	Cole Information Services	Image pg. A4
	Travls Fitzmaurlce & Assocs Inc	Cole Information Services	Image pg. A4
	building	Cole Information Services	Image pg. A4

FINDINGS

Year	Uses	Source	
2005	Weeks Robert	Cole Information Services	Image pg. A4
	+ Westcon Capital	Cole Information Services	Image pg. A4
	Yvonne J Owen Phde	Cole Information Services	Image pg. A4
1996	Nordhnim A	R.L. Polk Co. Publishers	Image pg. A12
	BART PAFF PHD	R.L. Polk Co. Publishers	Image pg. A12
	BRODERICK ARCHITECTS	R.L. Polk Co. Publishers	Image pg. A12
	DAVID YORK	R.L. Polk Co. Publishers	Image pg. A12
	FRANCIS & CO	R.L. Polk Co. Publishers	Image pg. A12
	GRAY & OSBORNE INC	R.L. Polk Co. Publishers	Image pg. A12
	INTERIOR DESIGN INTL	R.L. Polk Co. Publishers	Image pg. A12
	INTERSEA FISHERIES	R.L. Polk Co. Publishers	Image pg. A12
	WEST INC	R.L. Polk Co. Publishers	Image pg. A12
	L & N PROPERTIES 43 S 2 COOS	R.L. Polk Co. Publishers	Image pg. A12
	LA FOLLETTE DESIGNS	R.L. Polk Co. Publishers	Image pg. A12
	MARTY ROSELIUS	R.L. Polk Co. Publishers	Image pg. A12
	DESIGN	R.L. Polk Co. Publishers	Image pg. A12
	MEDRECS COPYING SVC	R.L. Polk Co. Publishers	Image pg. A12
	INC 4352 COOS 28 S 1420	R.L. Polk Co. Publishers	Image pg. A12
	MUSCULAR DYSTROPHY ASSN 4352 COOS	R.L. Polk Co. Publishers	Image pg. A12
	NTM INC	R.L. Polk Co. Publishers	Image pg. A12
	OLYMPIC ASSOCIATES	R.L. Polk Co. Publishers	Image pg. A12
	ROBERT WEEKS	R.L. Polk Co. Publishers	Image pg. A12
	ROYAL ALEUTIAN	R.L. Polk Co. Publishers	Image pg. A12
	SEAFOODS INC	R.L. Polk Co. Publishers	Image pg. A12
	SEATTLE MAGAZINE	R.L. Polk Co. Publishers	Image pg. A12
	THIRTEEN COINS	R.L. Polk Co. Publishers	Image pg. A12
	RESTAURANT	R.L. Polk Co. Publishers	Image pg. A12
	WILLIAM J BOYCE	R.L. Polk Co. Publishers	Image pg. A12
	YVONNE J OWEN PHD 4362 COOS	R.L. Polk Co. Publishers	Image pg. A12
	Blades Will 435 4 52 COOS	R.L. Polk Co. Publishers	Image pg. A12
	Boyce Willm J	R.L. Polk Co. Publishers	Image pg. A12
	Franc Is Horace C	R.L. Polk Co. Publishers	Image pg. A12
	Omen Y onn J Pall Bed 4352 COOS	R.L. Polk Co. Publishers	Image pg. A12
1990	Seven Hundred One Dexter Bldg Sebco	R.L. Polk Co. Publishers	Image pg. A16
	Vacant	R.L. Polk Co. Publishers	Image pg. A16
	Olympic Associates Inc archt & eng	R.L. Polk Co. Publishers	Image pg. A16
	Vacant	R.L. Polk Co. Publishers	Image pg. A16
	Royal Photography	R.L. Polk Co. Publishers	Image pg. A16

FINDINGS

Year	Uses	Source	
1990	Vacant	R.L. Polk Co. Publishers	Image pg. A16
	American Service Bureau med ins exam	R.L. Polk Co. Publishers	Image pg. A16
	Reeder Clifton L phys	R.L. Polk Co. Publishers	Image pg. A16
	Vacant	R.L. Polk Co. Publishers	Image pg. A16
	Gray & Osborne Inc P S consulting engineers	R.L. Polk Co. Publishers	Image pg. A16
	Medrecs Copying Service Inc copying serv	R.L. Polk Co. Publishers	Image pg. A16
	Vacant	R.L. Polk Co. Publishers	Image pg. A16
	Hart Thomas Advertising	R.L. Polk Co. Publishers	Image pg. A16
	Glad Construction Group The geni contrs	R.L. Polk Co. Publishers	Image pg. A16
	Broderick Architects	R.L. Polk Co. Publishers	Image pg. A16
	Tacher Company Inc The broadcast rep	R.L. Polk Co. Publishers	Image pg. A16
	Weeks Robt psych	R.L. Polk Co. Publishers	Image pg. A16
	York David psych	R.L. Polk Co. Publishers	Image pg. A16
	Thirteen Coins Inc restr	R.L. Polk Co. Publishers	Image pg. A16
	Boyce Wm J lwyr	R.L. Polk Co. Publishers	Image pg. A16
	Wicat Systems Inc comp based training	R.L. Polk Co. Publishers	Image pg. A16
	H C A Consulting Associates conslts	R.L. Polk Co. Publishers	Image pg. A16
	House Peter conslit	R.L. Polk Co. Publishers	Image pg. A16
	Francis & Company cp	R.L. Polk Co. Publishers	Image pg. A16
	Interior Design International Inc int dec	R.L. Polk Co. Publishers	Image pg. A16
	Signature Design Inc int dec	R.L. Polk Co. Publishers	Image pg. A16
	La Follette Designs Inc	R.L. Polk Co. Publishers	Image pg. A16
	Roselius Marty Design graphic	R.L. Polk Co. Publishers	Image pg. A16
	Northwest Traffic Management Inc ship conslts	R.L. Polk Co. Publishers	Image pg. A16
	Science And Engineering Associates Inc eng conslt	R.L. Polk Co. Publishers	Image pg. A16
	Vacant	R.L. Polk Co. Publishers	Image pg. A16
	Isaacson Group Ltd investments	R.L. Polk Co. Publishers	Image pg. A16
1986	Medrecs Copying Service Inc atty serv	R.L. Polk Co. Publishers	Image pg. A22
	Thomas Hart Advertising	R.L. Polk Co. Publishers	Image pg. A22
	Glad Construction Group The genl contrs	R.L. Polk Co. Publishers	Image pg. A22
	W 3 C Technology Group Inc	R.L. Polk Co. Publishers	Image pg. A22
	No Return	R.L. Polk Co. Publishers	Image pg. A22
	Science And Engineering Associates Inc	R.L. Polk Co. Publishers	Image pg. A22
	Fortune Group Limited real est syndications	R.L. Polk Co. Publishers	Image pg. A22
	Isaacson Group Ltd sas	R.L. Polk Co. Publishers	Image pg. A22
	Seven Hundred One Dexter Bldg Sebco	R.L. Polk Co. Publishers	Image pg. A22

Year	Uses	Source	
1986	Cascade Energy Systems	R.L. Polk Co. Publishers	Image pg. A22
	Olympic Assocs Co	R.L. Polk Co. Publishers	Image pg. A22
	Dean Pfeffer Ingram ins	R.L. Polk Co. Publishers	Image pg. A22
	Chute Engineering	R.L. Polk Co. Publishers	Image pg. A22
	American Service Bureau	R.L. Polk Co. Publishers	Image pg. A22
	Reeder Clifton L phys	R.L. Polk Co. Publishers	Image pg. A22
	Francis & Co cp	R.L. Polk Co. Publishers	Image pg. A22
	Puget Sound Accounting	R.L. Polk Co. Publishers	Image pg. A22
	James Associates The cpa	R.L. Polk Co. Publishers	Image pg. A22
	Gray & Osborne Inc P S consulting engineers	R.L. Polk Co. Publishers	Image pg. A22

710 N DEXTER AVE

Year	Uses	Source	
2005	Build Ing	Cole Information Services	Image pg. A5

715 N DEXTER AVE

Year	Uses	Source	
2005	4 Continental Detail Auto	Cole Information Services	Image pg. A5
	Image Building & Design	Cole Information Services	Image pg. A5
1996	Fort nall Tony W	R.L. Polk Co. Publishers	Image pg. A12
	ROBERT MADSEN DESIGN	R.L. Polk Co. Publishers	Image pg. A12
	DESIGN	R.L. Polk Co. Publishers	Image pg. A12
	IMAGINE BUILDING	R.L. Polk Co. Publishers	Image pg. A12
	RESTORATION	R.L. Polk Co. Publishers	Image pg. A12
	HURLEYS ANTIQUE	R.L. Polk Co. Publishers	Image pg. A12
	3 D PRODUCTIONS	R.L. Polk Co. Publishers	Image pg. A12

717 N DEXTER AVE

Year	Uses	Source	
2005	Auto Service Europa Inc	Cole Information Services	Image pg. A5
1996	AUTO SERVICE EUROPA	R.L. Polk Co. Publishers	Image pg. A12
1990	Bovo Auto Brokers car sas	R.L. Polk Co. Publishers	Image pg. A16
	Complete Automotive european car repr	R.L. Polk Co. Publishers	Image pg. A16
1986	Complete Automotive european car repr	R.L. Polk Co. Publishers	Image pg. A22
1980	Western Electronics Co Inc	R.L. Polk Co. Publishers	Image pg. A32
1975	Western Electronica Co Inc	R.L. Polk Co. Publishers	Image pg. A38
1970	WESTERN ELECTRONICS CO INC AT	R.L. Polk Co Publishers	Image pg. A45
1966	WESTERN ELECTRONICS CO INC AT	R.L. Polk Co Publishers	Image pg. A52

FINDINGS

800 N DEXTER AVE

Year	Uses	Source	
1996	A & W DELIVERY	R.L. Polk Co. Publishers	Image pg. A12

801 N DEXTER AVE

Year	Uses	Source	
1986	Korry Electronics Mfg Div aircraft cockpit displays	R.L. Polk Co. Publishers	Image pg. A22
1980	Wesmar Whse	R.L. Polk Co. Publishers	Image pg. A32
1975	In Shops gift	R.L. Polk Co. Publishers	Image pg. A38
1970	DISTRIBUTORS INC BLDG MATLS WHOL M	R.L. Polk Co Publishers	Image pg. A45
	TOWN AND COUNTRY	R.L. Polk Co Publishers	Image pg. A45
1966	UNIVERSAL OIL DELIVERY INCZ HTG OIL AT	R.L. Polk Co Publishers	Image pg. A52
	UNIVERSAL FURNACE CO OIL FURNACES AT	R.L. Polk Co Publishers	Image pg. A52
	LORNTY INVESTMENT CO INC AT	R.L. Polk Co Publishers	Image pg. A52

810 N DEXTER AVE

Year	Uses	Source	
1990	Vacant	R.L. Polk Co. Publishers	Image pg. A16
1986	Seattle School District No	R.L. Polk Co. Publishers	Image pg. A22
	facilities dept & dev serv	R.L. Polk Co. Publishers	Image pg. A22
1980	Seattle School District No I Facilities Dept	R.L. Polk Co. Publishers	Image pg. A32
1975	Seattle School District No I Facilities Dept	R.L. Polk Co. Publishers	Image pg. A38
1970	1MTCE SHOPS	R.L. Polk Co Publishers	Image pg. A45
	SEATTLE SCHOOL DISTRICT NO	R.L. Polk Co Publishers	Image pg. A45
1966	1 MTCE SHOPS AT	R.L. Polk Co Publishers	Image pg. A52
	SEATTLE SCHOOL DISTRICT NC	R.L. Polk Co Publishers	Image pg. A52

815 N DEXTER AVE

Year	Uses	Source	
1975	Lonie Dione	R.L. Polk Co. Publishers	Image pg. A38
1970	DE WOLFE F CHARLES AT	R.L. Polk Co Publishers	Image pg. A45

819 N DEXTER AVE

Year	Uses	Source	
1975	Smoith L	R.L. Polk Co. Publishers	Image pg. A38
	Leeotta Lucius	R.L. Polk Co. Publishers	Image pg. A38
	Laue L A	R.L. Polk Co. Publishers	Image pg. A38
1970	BLACKFORD ALBERT	R.L. Polk Co Publishers	Image pg. A45

Year	Uses	Source	
1970	MAC LAUGHLIN TED AT	R.L. Polk Co Publishers	Image pg. A45
	LEEOTTA LUCIUS AT	R.L. Polk Co Publishers	Image pg. A45
1966	SWARVA GEO L	R.L. Polk Co Publishers	Image pg. A52
	MAC LAUGHLIN TED AT	R.L. Polk Co Publishers	Image pg. A52
	LEBEN KAREN	R.L. Polk Co Publishers	Image pg. A52

823 N DEXTER AVE

Year	Uses	Source	
1975	Vacant	R.L. Polk Co. Publishers	Image pg. A38

RA St

811 RA St

Year	Uses	Source
1930	Norgaurd Alma wid Martin h	R.L. Polk Co Publishers

815 RA St

Year	Uses	Source
1930	Harry M Meyers sec club rooms 1015	R.L. Polk Co Publishers
	Mountaineers Inc Edmund S Meany pres	R.L. Polk Co Publishers
	MOUNTAIN Wm J Cath clk Co Auditor h	R.L. Polk Co Publishers

824 RA St

Year	Uses	Source
1920	WATSON Ruth E cashr Rhodes Co r	R.L. Polk Co Publishers

842 RA St

Year	Uses	Source
1930	E Robt N Florence M slsmn h	R.L. Polk Co Publishers

RAl St

826 RAl St

Year	Uses	Source
1925	NORTON Edw Martha M boilermkr h	R.L. Polk Co Publishers

838 RAl St

Year	Uses	Source
1920	Tines Robt Florence waiter h	R.L. Polk Co Publishers

FINDINGS

Ray St

814 Ray St

Year	Uses	Source	
1925	Mac Mary A sten M .& M Terminal 814	R.L. Polk Co Publishers	

RE St

810 RE St

Year	Uses	Source	
1930	Aldridge Harvey H Ida V trnmn SMRy h 5635	R.L. Polk Co Publishers	
	Aldridge H Homer Frances C dentist	R.L. Polk Co Publishers	

825 RE St

Year	Uses	Source	
1930	F Frank C Bertha T real est	R.L. Polk Co Publishers	
	JACKSON Frank A Margt slsmn CTCo h	R.L. Polk Co Publishers	

ROY

722 ROY

Year	Uses	Source	
1925	MOODY Fritz Myrtle Indy wkr h	R.L. Polk Co Publishers	
1920	ERICKSON Augusta h	R.L. Polk Co Publishers	
	ERICKSON Lillian B elk r	R.L. Polk Co Publishers	

760 ROY

Year	Uses	Source	
1960	Seattle Merchants Towel Sup Co A AT	R.L. Polk Co Publishers	Image pg. A57
1940	Merchant Towel Supply Co	R.L. Polk Co publishers	Image pg. A76
1935	MERCHANTS Towel Supply Co Russell S Mitchell sec treasmgr	R.L. Polk Co Publishers	

770 ROY

Year	Uses	Source	
1960	American Linen Sup Co a AT	R.L. Polk Co Publishers	Image pg. A57
1955	American Linen Supply Co	R.L. Polk Co Publishers	Image pg. A58
1940	Maryatt Electric Laundry	R.L. Polk Co publishers	Image pg. A76
	American Linen Supply Co	R.L. Polk Co publishers	Image pg. A76
	Seattle Towel Supply Co	R.L. Polk Co publishers	Image pg. A76

FINDINGS

Year	Uses	Source
1935	AMERICAN Linen Supply Co Chas W Maryatt pres Roy L Maryatt sec treas	R.L. Polk Co Publishers
	Bean Alvin L collr h	R.L. Polk Co Publishers
	Ray driver r	R.L. Polk Co Publishers
	Huddle Francis. M Frances M driver h 2367	R.L. Polk Co Publishers
	Maryatt v pres	R.L. Polk Co Publishers
1930	Maryatt Electric Laundry Roy L Maryatt pres Chas W Maryatt v pres	R.L. Polk Co Publishers
	AMERICAN Linen Supply Co Chas W Maryatt pres Roy L Maryatt sec treas	R.L. Polk Co Publishers
	JOHANSON Paula lndrs r	R.L. Polk Co Publishers
	Cundy Morton C decorator MD&SCo r 4402	R.L. Polk Co Publishers
	Cundy Jas Vivian collr Merchants Towel Supply Co r	R.L. Polk Co Publishers
	Crumpacker Ida lndrs Maryatt Elec Lndy r	R.L. Polk Co Publishers
	Boyd Ann lndrs Maryatt Elec Lndy r	R.L. Polk Co Publishers
	BAY Mary lndrs r	R.L. Polk Co Publishers

802 ROY

Year	Uses	Source	
1960	City Light Underground Div A M	R.L. Polk Co Publishers	Image pg. A57
1955	City Light line dept	R.L. Polk Co Publishers	Image pg. A58
1940	Light Co line constr hd	R.L. Polk Co publishers	Image pg. A76
	Puget Sound Power	R.L. Polk Co publishers	Image pg. A76

806 ROY

Year	Uses	Source	
1960	City Light storeroom	R.L. Polk Co Publishers	Image pg. A57
1955	City Light storeroom	R.L. Polk Co Publishers	Image pg. A58

807 ROY

Year	Uses	Source	
1955	Foley Sign Co	R.L. Polk Co Publishers	Image pg. A58

862 ROY

Year	Uses	Source
1920	Pickeral Ernest C carman h	R.L. Polk Co Publishers

FINDINGS

ROY ST

760 ROY ST

Year	Uses	Source	
1951	Seattle Merchants Towel	R.L. Polk Co Publishers	Image pg. A64
	Sun Co GA	R.L. Polk Co Publishers	Image pg. A64

ROY St

760 ROY St

Year	Uses	Source	
1944	Seattle Merchants Towel	R. L. Polk & Co.	Image pg. A70
	Supply Co	R. L. Polk & Co.	Image pg. A70

ROY ST

770 ROY ST

Year	Uses	Source	
2013	BENTLEY MOTOR COACH	Cole Information Services	
2008	BRITISH MOTOR COACH INC	Cole Information Services	
2005	London Limousine Ltd	Cole Information Services	Image pg. A6
	Brtish/Bentley Motor Coach Inc	Cole Information Services	Image pg. A6
	occupant	Cole Information Services	Image pg. A6
1966	SEATTLE MERCHANTS TCWEL SUPPLY CO AT	R.L. Polk Co Publishers	Image pg. A53
	AMERICAN LINEN SUPPLY CO AT	R.L. Polk Co Publishers	Image pg. A53
1951	Am Linen Sup Co GA	R.L. Polk Co Publishers	Image pg. A64

ROY St

770 ROY St

Year	Uses	Source	
1944	merican Linen Supply Co	R. L. Polk & Co.	Image pg. A70

ROY ST

780 ROY ST

Year	Uses	Source	
2013	CONVERTIBLES ONLY	Cole Information Services	
2008	CONVERTIBLE ONLY	Cole Information Services	
2005	Conver Bbles Only	Cole Information Services	Image pg. A6

FINDINGS

802 ROY ST

Year	Uses	Source	
1990	City Parks & Recreation Facilities Mtce	R.L. Polk Co. Publishers	Image pg. A17
1986	City Parks & Recreation Facilities Mtce	R.L. Polk Co. Publishers	Image pg. A23
	9TH AV N INTERSECTS	R.L. Polk Co. Publishers	Image pg. A23
1980	City Parks & Recreation Facilities	R.L. Polk Co. Publishers	Image pg. A33
	Maintenance	R.L. Polk Co. Publishers	Image pg. A33
1975	City Light Underground Div	R.L. Polk Co. Publishers	Image pg. A39
1970	CITY LIGHT UNDERGROUND DIV M	R.L. Polk Co Publishers	Image pg. A46
1966	DEPT UNDERGRCUND DIV M	R.L. Polk Co Publishers	Image pg. A53
	CITY LIGHTING	R.L. Polk Co Publishers	Image pg. A53
1951	City Light line dept	R.L. Polk Co Publishers	Image pg. A64

ROY St

802 ROY St

Year	Uses	Source	
1944	Light Co line constr hd	R. L. Polk & Co.	Image pg. A70
	Puget Sound Power	R. L. Polk & Co.	Image pg. A70

ROY ST

806 ROY ST

Year	Uses	Source	
1951	City Light storeroom	R.L. Polk Co Publishers	Image pg. A64

ROY St

806 ROY St

Year	Uses	Source	
1944	Puget Sound Power	R. L. Polk & Co.	Image pg. A70
	Light Co storerm	R. L. Polk & Co.	Image pg. A70

ROY ST

807 ROY ST

Year	Uses	Source	
1951	Foley Sign Co EL	R.L. Polk Co Publishers	Image pg. A64

FINDINGS

ROY St

807 ROY St

Year	Uses	Source	
1940	West Coast Junk Co	R.L. Polk Co publishers	Image pg. A76
1935	Fremont Bu Lilding Co Robt L Mc Neil treas mgr 1255	R.L. Polk Co Publishers	
	Cabinet Co Albert Caskey	R.L. Polk Co Publishers	
1930	Eckloff A M & Co Axel M Eckloff cbtmkr	R.L. Polk Co Publishers	

ROY ST

807 ROY ST

Year	Uses	Source
1920	COMMERCIAL SASHE & DOOBR CO INC Cabinet Works Sash Doorsand Mill Work Estimates and Plans Pur	R.L. Polk Co Publishers
	uished on Contracts	R.L. Polk Co Publishers

ROY St

821 ROY St

Year	Uses	Source
1935	Schuck Auto Wrecking Co Albert L Austin mgr 1401	R.L. Polk Co Publishers
	Leary way Walter N Jorgensen mgr	R.L. Polk Co Publishers
1930	Schucks Auto Wreckers Walter N Jorgensen mgr	R.L. Polk Co Publishers

VALLEY ST

750 VALLEY ST

Year	Uses	Source	
1996	LCM INTL	R.L. Polk Co. Publishers	Image pg. A13

771 VALLEY ST

Year	Uses	Source
2013	EMERGENCY LOCKSMITH	Cole Information Services
	AUTO HOUND COLLISION CENTER	Cole Information Services
	24 HOUR DR LOCKSMITH	Cole Information Services
	HULETZ AUTO ELECTRIC	Cole Information Services
	MOTORTECHNIK MODELL CO	Cole Information Services
2008	MOTORTECHNIK MODELL	Cole Information Services

FINDINGS

Year	Uses	Source	
2008	SAFECO INSURANCE CO OF AMERICA	Cole Information Services	
	IDENS DETAILING	Cole Information Services	
	TAGLIO INC	Cole Information Services	
	PROFESSIONAL BENEFIT SERVICES	Cole Information Services	
	EXETER AUTO DETAILING	Cole Information Services	
	HULETZ ELECTRIC INC	Cole Information Services	
2005	Clntas Corp	Cole Information Services	Image pg. A7
	Dkb Enterprises Inc	Cole Information Services	Image pg. A7
	Hertz Corp	Cole Information Services	Image pg. A7
	Building	Cole Information Services	Image pg. A7
	Motortechnik Modell Co	Cole Information Services	Image pg. A7
	Tagllo Motoring	Cole Information Services	Image pg. A7
1996	AMERICAN LINN 4321 C	R.L. Polk Co. Publishers	Image pg. A13
1990	Maryatt Industries linen sups corp ofc	R.L. Polk Co. Publishers	Image pg. A18
1986	Maryatt Industries linen sups corp	R.L. Polk Co. Publishers	Image pg. A24
1980	Maryatt Industries linen sups	R.L. Polk Co. Publishers	Image pg. A34
	American Linen Supply	R.L. Polk Co. Publishers	Image pg. A34
1975	Maryatt Industries linen sups	R.L. Polk Co. Publishers	Image pg. A40
	Maryatt Industries Am Unen Sup Divi	R.L. Polk Co. Publishers	Image pg. A40
1970	AMERICAN SUPPLY COMPANIES LINEN SUPS AT	R.L. Polk Co Publishers	Image pg. A47
	AMERICAN TOWEL SUPPLY CO AT	R.L. Polk Co Publishers	Image pg. A47

773 VALLEY ST

Year	Uses	Source	
2008	AMERICAN LINEN SUPPLY	Cole Information Services	
1996	MARYATT INDUSTRIES	R.L. Polk Co. Publishers	Image pg. A13
	CORPORATE	R.L. Polk Co. Publishers	Image pg. A13
1990	Maryatt Industries Division Office Indry sups	R.L. Polk Co. Publishers	Image pg. A18
1986	9TH AV N INTERSECTS	R.L. Polk Co. Publishers	Image pg. A24
	8TH AV N INTERSECTS	R.L. Polk Co. Publishers	Image pg. A24
	Maryatt Industries Division Office Indry sups	R.L. Polk Co. Publishers	Image pg. A24

FINDINGS

TARGET PROPERTY: ADDRESS NOT IDENTIFIED IN RESEARCH SOURCE

The following Target Property addresses were researched for this report, and the addresses were not identified in the research source.

Address Researched	Address Not Identified in Research Source
801 Roy Street	2013, 2008, 2005, 1996, 1991, 1990, 1986, 1985, 1981, 1980, 1977, 1975, 1971, 1970, 1969, 1966, 1960, 1920

ADJOINING PROPERTY: ADDRESSES NOT IDENTIFIED IN RESEARCH SOURCE

The following Adjoining Property addresses were researched for this report, and the addresses were not identified in research source.

Address Researched	Address Not Identified in Research Source
529 N 9TH AVE	2013, 2008, 2005, 1996, 1991, 1990, 1986, 1980, 1977, 1971, 1970, 1969, 1966, 1960, 1955, 1951, 1944, 1940, 1935, 1930, 1925
530 N 9TH AVE	2013, 2008, 2005, 1996, 1991, 1990, 1986, 1980, 1977, 1971, 1970, 1969, 1966, 1960, 1955, 1951, 1944, 1940, 1935, 1930, 1925, 1920
537 DEXTER AVE	2013, 2008, 2005, 1996, 1991, 1990, 1986, 1985, 1981, 1980, 1977, 1975, 1971, 1970, 1969, 1966, 1960, 1955, 1951, 1944, 1940, 1935, 1925, 1920
539 N 9TH AVE	2013, 2008, 2005, 1991, 1990, 1986, 1985, 1981, 1980, 1977, 1975, 1971, 1970, 1969, 1966, 1960, 1955, 1951, 1944, 1940, 1935, 1930, 1925, 1920
542 DEXTER AVE	2013, 2008, 2005, 1996, 1991, 1990, 1986, 1985, 1981, 1980, 1977, 1975, 1971, 1970, 1969, 1966, 1960, 1955, 1951, 1944, 1940, 1935, 1925, 1920
546 DEXTER AVE	2013, 2008, 2005, 1996, 1991, 1990, 1986, 1985, 1981, 1980, 1977, 1975, 1971, 1970, 1969, 1966, 1960, 1955, 1951, 1944, 1940, 1935, 1925, 1920
547 N B 8TH	2013, 2008, 2005, 1996, 1991, 1990, 1986, 1985, 1981, 1980, 1977, 1975, 1971, 1970, 1969, 1966, 1960, 1955, 1951, 1944, 1940, 1930, 1925, 1920
550 DEXTER AVE	2013, 2008, 2005, 1996, 1991, 1990, 1986, 1985, 1981, 1980, 1977, 1975, 1971, 1970, 1969, 1966, 1960, 1955, 1951, 1944, 1940, 1935, 1930, 1920
555 DEXTER AVE	2013, 2008, 2005, 1996, 1991, 1990, 1986, 1985, 1981, 1980, 1977, 1975, 1971, 1970, 1969, 1966, 1960, 1955, 1951, 1944, 1940, 1925, 1920
561 DEXTER AVE	2013, 2008, 2005, 1996, 1991, 1990, 1986, 1985, 1981, 1980, 1977, 1975, 1971, 1970, 1969, 1966, 1960, 1955, 1951, 1944, 1940, 1930, 1925, 1920
569 DEXTER AVE	2013, 2008, 2005, 1996, 1991, 1990, 1986, 1985, 1981, 1980, 1977, 1975, 1971, 1970, 1969, 1966, 1960, 1955, 1951, 1944, 1940, 1935, 1925, 1920
573 DEXTER AVE	2013, 2008, 2005, 1996, 1991, 1990, 1986, 1985, 1981, 1980, 1977, 1975, 1971, 1970, 1969, 1966, 1960, 1955, 1951, 1944, 1940, 1935, 1930, 1920
574 DEXTER AVE	2013, 2008, 2005, 1996, 1991, 1990, 1986, 1985, 1981, 1980, 1977, 1975, 1971, 1970, 1969, 1966, 1960, 1955, 1951, 1944, 1940, 1935, 1920
576 DEXTER AVE	2013, 2008, 2005, 1996, 1991, 1990, 1986, 1985, 1981, 1980, 1977, 1975, 1971, 1970, 1969, 1966, 1960, 1955, 1951, 1944, 1940, 1935, 1920
581 DEXTER AVE	2013, 2008, 2005, 1996, 1991, 1990, 1986, 1985, 1981, 1980, 1977, 1975, 1971, 1970, 1969, 1966, 1960, 1955, 1951, 1944, 1940, 1935, 1925, 1920
600 DEXTER AVE	2013, 2008, 2005, 1996, 1991, 1990, 1986, 1985, 1981, 1980, 1977, 1975, 1971, 1970, 1969, 1966, 1960, 1940, 1935, 1930, 1925, 1920

FINDINGS

Address Researched	Address Not Identified in Research Source
601 DEXTER AVE N	2005, 1996, 1991, 1990, 1986, 1985, 1981, 1980, 1977, 1975, 1971, 1970, 1969, 1966, 1960, 1955, 1951, 1944, 1940, 1935, 1930, 1925, 1920
601 N DEXTER AVE	2013, 2008, 1991, 1985, 1981, 1977, 1971, 1969, 1960, 1955, 1951, 1944, 1940, 1935, 1930, 1925, 1920
602 DEXTER AVE	2013, 2008, 2005, 1996, 1991, 1990, 1986, 1985, 1981, 1980, 1977, 1975, 1971, 1970, 1969, 1966, 1960, 1955, 1951, 1944, 1940, 1935, 1930
604 N 9TH AVE	2013, 2008, 2005, 1996, 1991, 1990, 1986, 1980, 1977, 1971, 1970, 1969, 1966, 1960, 1955, 1951, 1944, 1940, 1935, 1930, 1925, 1920
605 DEXTER AVE N	2013, 2005, 1996, 1991, 1990, 1986, 1985, 1981, 1980, 1977, 1975, 1971, 1970, 1969, 1966, 1960, 1955, 1951, 1944, 1940, 1935, 1930, 1925, 1920
605 N DEXTER AVE	2013, 2008, 2005, 1991, 1985, 1981, 1980, 1977, 1975, 1971, 1970, 1969, 1966, 1960, 1955, 1951, 1944, 1940, 1935, 1930, 1925, 1920
606 DEXTER AVE	2013, 2008, 2005, 1996, 1991, 1990, 1986, 1985, 1981, 1980, 1977, 1975, 1971, 1970, 1969, 1966, 1960, 1955, 1951, 1944, 1940, 1935, 1930, 1925
607 DEXTER AVE	2013, 2008, 2005, 1996, 1991, 1990, 1986, 1985, 1981, 1980, 1977, 1975, 1971, 1970, 1969, 1966, 1960, 1955, 1951, 1944, 1920
610 DEXTER AVE	2013, 2008, 2005, 1996, 1991, 1990, 1986, 1985, 1981, 1980, 1977, 1975, 1971, 1970, 1969, 1966, 1960, 1955, 1951, 1944, 1920
612 N 9TH AVE	2013, 2008, 2005, 1996, 1991, 1990, 1986, 1980, 1977, 1971, 1970, 1969, 1966, 1960, 1955, 1951, 1944, 1940, 1935, 1930, 1925, 1920
613 N 9TH AVE	2013, 2008, 2005, 1996, 1991, 1990, 1986, 1985, 1981, 1980, 1977, 1975, 1971, 1970, 1969, 1966, 1960, 1955, 1951, 1944, 1940, 1935, 1930
614 DEXTER AVE	2013, 2008, 2005, 1996, 1991, 1990, 1986, 1985, 1981, 1980, 1977, 1975, 1971, 1970, 1969, 1966, 1960, 1955, 1951, 1944, 1940, 1935, 1930
615 DEXTER AVE	2013, 2008, 2005, 1996, 1991, 1990, 1986, 1985, 1981, 1980, 1977, 1975, 1971, 1970, 1969, 1966, 1960, 1955, 1951, 1944, 1930, 1925, 1920
615 N 9TH AVE	2013, 2008, 2005, 1996, 1991, 1990, 1986, 1985, 1981, 1980, 1977, 1975, 1971, 1970, 1969, 1966, 1960, 1944, 1940, 1935, 1930, 1925, 1920
616 DEXTER AVE	2013, 2008, 2005, 1996, 1991, 1990, 1986, 1985, 1981, 1980, 1977, 1975, 1971, 1970, 1969, 1966, 1960, 1955, 1951, 1944, 1940, 1935, 1930, 1920
618 DEXTER AVE	2013, 2008, 2005, 1996, 1991, 1990, 1986, 1985, 1981, 1980, 1977, 1975, 1971, 1970, 1969, 1966, 1960, 1955, 1951, 1944, 1940, 1935, 1930, 1925
620 DEXTER AVE	2013, 2008, 2005, 1996, 1991, 1990, 1986, 1985, 1981, 1980, 1977, 1975, 1971, 1970, 1969, 1966, 1960, 1955, 1951, 1944, 1940, 1935, 1930, 1925
621 DEXTER AVE	2013, 2008, 2005, 1996, 1991, 1990, 1986, 1985, 1981, 1980, 1977, 1975, 1971, 1970, 1969, 1966, 1960, 1955, 1951, 1925, 1920
621 N 9TH AVE	2013, 2008, 2005, 1996, 1991, 1990, 1986, 1985, 1981, 1980, 1977, 1975, 1971, 1970, 1969, 1966, 1960, 1944, 1940, 1935, 1930, 1925, 1920
623 DEXTER AVE	2013, 2008, 2005, 1996, 1991, 1990, 1986, 1985, 1981, 1980, 1977, 1975, 1971, 1970, 1969, 1966, 1960, 1955, 1944, 1940, 1935, 1930, 1925, 1920
623 N DEXTER AVE	2013, 2008, 1996, 1991, 1990, 1986, 1985, 1981, 1977, 1971, 1969, 1960, 1955, 1951, 1944, 1940, 1935, 1930, 1925, 1920
624 DEXTER AVE	2013, 2008, 2005, 1996, 1991, 1990, 1986, 1985, 1981, 1980, 1977, 1975, 1971, 1970, 1969, 1966, 1960, 1955, 1951, 1944, 1940, 1935, 1930, 1920
625 DEXTER AVE	2013, 2008, 2005, 1996, 1991, 1990, 1986, 1985, 1981, 1980, 1977, 1975, 1971, 1970, 1969, 1966, 1960, 1955, 1951, 1944, 1940, 1930, 1925, 1920
629 DEXTER AVE	2013, 2008, 2005, 1996, 1991, 1990, 1986, 1985, 1981, 1980, 1977, 1975, 1971, 1970, 1969, 1966, 1960, 1955, 1951, 1944, 1940, 1935, 1925, 1920

FINDINGS

Address Researched	Address Not Identified in Research Source
633 DEXTER AVE	2013, 2008, 2005, 1996, 1991, 1990, 1986, 1985, 1981, 1980, 1977, 1975, 1971, 1970, 1969, 1966, 1960, 1955, 1951, 1944, 1940, 1930, 1925, 1920
643 N 9TH AVE	2013, 2008, 2005, 1996, 1991, 1990, 1986, 1980, 1977, 1971, 1970, 1969, 1966, 1960, 1955, 1951, 1944, 1940, 1935, 1930, 1925, 1920
644 DEXTER AVE	2013, 2008, 2005, 1996, 1991, 1990, 1986, 1985, 1981, 1980, 1977, 1975, 1971, 1970, 1969, 1966, 1960, 1955, 1951, 1944, 1940, 1935, 1920
647 DEXTER AVE	2013, 2008, 2005, 1996, 1991, 1990, 1986, 1985, 1981, 1980, 1977, 1975, 1971, 1970, 1969, 1966, 1960, 1955, 1951, 1944, 1940, 1935, 1925, 1920
647 N 9TH AVE	2013, 2008, 2005, 1996, 1991, 1990, 1986, 1980, 1977, 1971, 1970, 1969, 1966, 1960, 1955, 1951, 1944, 1940, 1935, 1930, 1925, 1920
650 DEXTER AVE	2013, 2008, 2005, 1996, 1991, 1990, 1986, 1985, 1981, 1980, 1977, 1975, 1971, 1970, 1969, 1966, 1944, 1940, 1935, 1930, 1925, 1920
650 N DEXTER AVE	2013, 2008, 2005, 1996, 1991, 1990, 1986, 1985, 1981, 1980, 1977, 1975, 1971, 1969, 1960, 1955, 1951, 1944, 1940, 1935, 1930, 1925, 1920
655 DEXTER AVE	2013, 2008, 2005, 1996, 1991, 1990, 1986, 1985, 1981, 1980, 1977, 1975, 1971, 1970, 1969, 1966, 1960, 1955, 1951, 1944, 1940, 1935, 1930, 1920
657 N 9TH AVE	2013, 2008, 2005, 1996, 1991, 1990, 1986, 1980, 1977, 1971, 1970, 1969, 1966, 1960, 1955, 1951, 1944, 1940, 1935, 1930, 1925, 1920
660 DEXTER AVE	2013, 2008, 2005, 1996, 1991, 1990, 1986, 1985, 1981, 1980, 1977, 1975, 1971, 1970, 1969, 1966, 1960, 1955, 1951, 1944, 1940, 1935, 1925, 1920
666 DEXTER AVE	2013, 2008, 2005, 1996, 1991, 1990, 1986, 1985, 1981, 1980, 1977, 1975, 1971, 1970, 1969, 1966, 1960, 1955, 1951, 1944, 1940, 1925, 1920
669 DEXTER AVE	2013, 2008, 2005, 1996, 1991, 1990, 1986, 1985, 1981, 1980, 1977, 1975, 1971, 1970, 1969, 1966, 1960, 1955, 1951, 1944, 1940, 1930, 1925, 1920
681 DEXTER AVE	2013, 2008, 2005, 1996, 1991, 1990, 1986, 1985, 1981, 1980, 1977, 1975, 1971, 1970, 1969, 1966, 1960, 1955, 1951, 1944, 1940, 1930, 1925, 1920
683 DEXTER AVE	2013, 2008, 2005, 1996, 1991, 1990, 1986, 1985, 1981, 1980, 1977, 1975, 1971, 1970, 1969, 1966, 1960, 1955, 1951, 1944, 1940, 1935, 1920
686 DEXTER AVE	2013, 2008, 2005, 1996, 1991, 1990, 1986, 1985, 1981, 1980, 1977, 1975, 1971, 1970, 1969, 1966, 1960, 1955, 1951, 1944, 1940, 1935, 1925, 1920
695 N 9TH AVE	2013, 2008, 2005, 1996, 1991, 1990, 1986, 1985, 1981, 1980, 1977, 1975, 1971, 1970, 1969, 1966, 1960, 1955, 1951, 1944, 1935, 1930, 1925, 1920
700 N 8TH AVE	2013, 2008, 2005, 1996, 1991, 1990, 1986, 1985, 1981, 1980, 1977, 1975, 1971, 1970, 1969, 1966, 1960, 1951, 1944, 1940, 1935, 1930, 1925, 1920
701 9TH AVE N	2005, 1996, 1991, 1990, 1986, 1985, 1981, 1980, 1977, 1975, 1971, 1970, 1969, 1966, 1960, 1955, 1951, 1944, 1940, 1935, 1930, 1925, 1920
701 BRAD St	2013, 2008, 2005, 1996, 1991, 1990, 1986, 1985, 1981, 1980, 1977, 1975, 1971, 1970, 1969, 1966, 1960, 1955, 1951, 1944, 1940, 1930, 1925, 1920
701 DEXTER AVE	2013, 2008, 2005, 1996, 1991, 1990, 1986, 1985, 1981, 1980, 1977, 1975, 1971, 1970, 1969, 1966, 1960, 1955, 1951, 1944, 1940, 1935, 1930
701 DEXTER AVE N	2005, 1996, 1991, 1990, 1986, 1985, 1981, 1980, 1977, 1975, 1971, 1970, 1969, 1966, 1960, 1955, 1951, 1944, 1940, 1935, 1930, 1925, 1920
701 N 9TH AVE	2013, 2008, 1991, 1985, 1981, 1977, 1975, 1971, 1969, 1940, 1920
701 N DEXTER AVE	2013, 2008, 1991, 1985, 1981, 1980, 1977, 1975, 1971, 1970, 1969, 1966, 1960, 1955, 1951, 1944, 1940, 1935, 1930, 1925, 1920
702 N 9TH AVE	2013, 2008, 2005, 1996, 1991, 1990, 1986, 1980, 1977, 1971, 1970, 1969, 1966, 1960, 1955, 1951, 1944, 1940, 1935, 1930, 1925, 1920

FINDINGS

Address Researched	Address Not Identified in Research Source
703 N 8TH AVE	2013, 2008, 2005, 1996, 1991, 1990, 1986, 1985, 1981, 1977, 1975, 1971, 1970, 1969, 1966, 1960, 1955, 1951, 1944, 1940, 1935, 1930, 1925, 1920
704 DEXTER AVE	2013, 2008, 2005, 1996, 1991, 1990, 1986, 1985, 1981, 1980, 1977, 1975, 1971, 1970, 1969, 1966, 1960, 1955, 1951, 1944, 1940, 1930, 1925, 1920
704 N 9TH AVE	2013, 2008, 2005, 1996, 1991, 1990, 1986, 1985, 1981, 1980, 1977, 1975, 1971, 1970, 1969, 1966, 1960, 1955, 1951, 1944, 1935, 1930, 1925, 1920
706 N 8TH AVE	2013, 2008, 2005, 1996, 1991, 1990, 1986, 1985, 1981, 1980, 1977, 1971, 1969, 1955, 1935, 1930, 1925, 1920
707 BRAD St	2013, 2008, 2005, 1996, 1991, 1990, 1986, 1985, 1981, 1980, 1977, 1975, 1971, 1970, 1969, 1966, 1960, 1955, 1951, 1944, 1940, 1935, 1930, 1920
707 DEXTER AVE	2013, 2008, 2005, 1996, 1991, 1990, 1986, 1985, 1981, 1980, 1977, 1975, 1971, 1970, 1969, 1966, 1960, 1955, 1951, 1944, 1940, 1935, 1930, 1920
707 N 8TH AVE	2013, 2008, 2005, 1996, 1991, 1990, 1986, 1985, 1981, 1977, 1975, 1971, 1970, 1969, 1966, 1960, 1955, 1951, 1944, 1940, 1935, 1930, 1925, 1920
707 N 9TH AVE	2013, 2008, 2005, 1996, 1991, 1990, 1986, 1980, 1977, 1971, 1970, 1969, 1966, 1960, 1955, 1951, 1944, 1940, 1935, 1930, 1925, 1920
709 DEXTER AVE	2013, 2008, 2005, 1996, 1991, 1990, 1986, 1985, 1981, 1980, 1977, 1975, 1971, 1970, 1969, 1966, 1960, 1955, 1951, 1944, 1940
710 9TH AVE N	2005, 1996, 1991, 1990, 1986, 1985, 1981, 1980, 1977, 1975, 1971, 1970, 1969, 1966, 1960, 1955, 1951, 1944, 1940, 1935, 1930, 1925, 1920
710 DEXTER AVE	2013, 2008, 2005, 1996, 1991, 1990, 1986, 1985, 1981, 1980, 1977, 1975, 1971, 1970, 1969, 1966, 1960, 1955, 1951, 1944, 1940, 1935, 1930, 1920
710 N 9TH AVE	2013, 2008, 1996, 1991, 1990, 1986, 1985, 1981, 1980, 1977, 1975, 1971, 1970, 1969, 1966, 1960, 1955, 1951, 1944, 1940, 1935, 1930, 1925, 1920
710 N DEXTER AVE	2013, 2008, 1996, 1991, 1990, 1986, 1985, 1981, 1980, 1977, 1975, 1971, 1970, 1969, 1966, 1960, 1955, 1951, 1944, 1940, 1935, 1930, 1925, 1920
711 9TH AVE N	2005, 1996, 1991, 1990, 1986, 1985, 1981, 1980, 1977, 1975, 1971, 1970, 1969, 1966, 1960, 1955, 1951, 1944, 1940, 1935, 1930, 1925, 1920
711 N 8TH AVE	2013, 2008, 2005, 1996, 1991, 1990, 1986, 1985, 1981, 1977, 1975, 1971, 1970, 1969, 1966, 1960, 1955, 1951, 1944, 1940, 1935, 1930, 1925, 1920
711 N 9TH AVE	2013, 2008, 1996, 1991, 1990, 1986, 1985, 1981, 1980, 1977, 1975, 1971, 1970, 1969, 1966, 1960, 1955, 1951, 1944, 1940, 1935, 1930, 1925, 1920
714 BROAD St	2013, 2008, 2005, 1996, 1991, 1990, 1986, 1985, 1981, 1980, 1977, 1975, 1971, 1970, 1969, 1966, 1960, 1955, 1951, 1944, 1940, 1935, 1930, 1925
715 Dexter av apt 103	2013, 2008, 2005, 1996, 1991, 1990, 1986, 1985, 1981, 1980, 1977, 1975, 1971, 1970, 1969, 1966, 1960, 1955, 1951, 1944, 1940, 1930, 1925, 1920
715 DEXTER AVE	2013, 2008, 2005, 1996, 1991, 1990, 1986, 1985, 1981, 1980, 1977, 1975, 1971, 1970, 1969, 1966, 1935, 1930, 1925, 1920
715 DEXTER AVE N	2013, 2005, 1996, 1991, 1990, 1986, 1985, 1981, 1980, 1977, 1975, 1971, 1970, 1969, 1966, 1960, 1955, 1951, 1944, 1940, 1935, 1930, 1925, 1920
715 N 9TH AVE	2013, 2008, 2005, 1996, 1991, 1977, 1971, 1970, 1969, 1966, 1960, 1955, 1951, 1944, 1940, 1935, 1930, 1925, 1920
715 N DEXTER AVE	2013, 2008, 1991, 1990, 1986, 1985, 1981, 1980, 1977, 1975, 1971, 1970, 1969, 1966, 1960, 1955, 1951, 1944, 1940, 1935, 1930, 1925, 1920
717 DEXTER AVE	2013, 2008, 2005, 1996, 1991, 1990, 1986, 1985, 1981, 1980, 1977, 1975, 1971, 1970, 1969, 1966, 1960, 1955, 1951, 1944, 1925, 1920
717 DEXTER AVE N	2008, 2005, 1996, 1991, 1990, 1986, 1985, 1981, 1980, 1977, 1975, 1971, 1970, 1969, 1966, 1960, 1955, 1951, 1944, 1940, 1935, 1930, 1925, 1920

FINDINGS

Address Researched	Address Not Identified in Research Source
717 N DEXTER AVE	2013, 2008, 1991, 1985, 1981, 1977, 1971, 1969, 1960, 1955, 1951, 1944, 1940, 1935, 1930, 1925, 1920
718 Mercer apt 303	2013, 2008, 2005, 1996, 1991, 1990, 1986, 1985, 1981, 1980, 1977, 1975, 1971, 1970, 1969, 1966, 1960, 1955, 1951, 1944, 1940, 1930, 1925, 1920
719 N 9TH AVE	2013, 2008, 2005, 1996, 1991, 1990, 1986, 1980, 1977, 1971, 1970, 1969, 1966, 1960, 1955, 1951, 1944, 1940, 1935, 1930, 1925, 1920
720 DEXTER AVE	2013, 2008, 2005, 1996, 1991, 1990, 1986, 1985, 1981, 1980, 1977, 1975, 1971, 1970, 1969, 1966, 1960, 1955, 1951, 1940, 1935, 1930, 1925, 1920
720 N 8TH AVE	2013, 2008, 2005, 1996, 1991, 1990, 1986, 1985, 1981, 1980, 1977, 1975, 1971, 1970, 1969, 1960, 1955, 1951, 1944, 1940, 1935, 1930, 1925, 1920
720 N 9TH AVE	2013, 2008, 2005, 1996, 1991, 1990, 1986, 1985, 1981, 1980, 1977, 1975, 1971, 1970, 1969, 1960, 1955, 1951, 1944, 1940, 1935, 1930, 1925, 1920
721 N 9TH AVE	2013, 2008, 2005, 1996, 1991, 1990, 1986, 1980, 1977, 1971, 1970, 1969, 1966, 1960, 1955, 1951, 1944, 1940, 1935, 1930, 1925, 1920
722 DEXTER AVE	2013, 2008, 2005, 1996, 1991, 1990, 1986, 1985, 1981, 1980, 1977, 1975, 1971, 1970, 1969, 1966, 1944, 1935, 1930, 1925, 1920
722 N 9TH AVE	2013, 2008, 2005, 1996, 1991, 1990, 1986, 1985, 1981, 1980, 1977, 1975, 1971, 1969, 1960, 1955, 1951, 1944, 1940, 1935, 1930, 1925, 1920
722 ROY	2013, 2008, 2005, 1996, 1991, 1990, 1986, 1985, 1981, 1980, 1977, 1975, 1971, 1970, 1969, 1966, 1960, 1955, 1951, 1944, 1940, 1935, 1930
724 N 8TH AVE	2013, 2008, 2005, 1996, 1991, 1990, 1986, 1985, 1981, 1980, 1977, 1971, 1969, 1935, 1930, 1920
724 N 9TH AVE	2013, 2008, 2005, 1996, 1991, 1990, 1986, 1980, 1977, 1971, 1970, 1969, 1966, 1960, 1955, 1951, 1944, 1940, 1935, 1930, 1925, 1920
737 N 9TH AVE	2013, 2008, 2005, 1996, 1991, 1990, 1986, 1985, 1981, 1980, 1977, 1975, 1971, 1970, 1969, 1966, 1960, 1955, 1951, 1944, 1940, 1935, 1920
739 9TH AVE N	2013, 2005, 1996, 1991, 1990, 1986, 1985, 1981, 1980, 1977, 1975, 1971, 1970, 1969, 1966, 1960, 1955, 1951, 1944, 1940, 1935, 1930, 1925, 1920
739 N 9TH AVE	2013, 2008, 2005, 1991, 1985, 1981, 1977, 1975, 1971, 1969, 1935, 1930, 1920
744 DEXTER AVE	2013, 2008, 2005, 1996, 1991, 1990, 1986, 1985, 1981, 1980, 1977, 1975, 1971, 1970, 1969, 1966, 1960, 1955, 1951, 1944, 1940, 1935, 1925, 1920
745 N 9TH AVE	2013, 2008, 2005, 1991, 1990, 1986, 1985, 1981, 1980, 1977, 1975, 1971, 1970, 1969, 1966, 1960, 1955, 1951, 1944, 1940, 1935, 1930, 1925, 1920
747 DEXTER AVE	2013, 2008, 2005, 1996, 1991, 1990, 1986, 1985, 1981, 1980, 1977, 1975, 1971, 1970, 1969, 1966, 1960, 1955, 1951, 1944, 1940, 1935, 1930, 1920
750 DEXTER AVE	2013, 2008, 2005, 1996, 1991, 1990, 1986, 1985, 1981, 1980, 1977, 1975, 1971, 1970, 1969, 1966, 1960, 1955, 1951, 1944, 1940, 1935, 1930, 1920
750 VALLEY ST	2013, 2008, 2005, 1991, 1990, 1986, 1985, 1981, 1980, 1977, 1975, 1971, 1970, 1969, 1966, 1960, 1955, 1951, 1944, 1940, 1935, 1930, 1925, 1920
752 N 9TH AVE	2013, 2008, 2005, 1996, 1991, 1990, 1986, 1985, 1981, 1980, 1977, 1975, 1971, 1970, 1969, 1966, 1960, 1951, 1944, 1940, 1935, 1930, 1925, 1920
753 9TH AVE N	2005, 1996, 1991, 1990, 1986, 1985, 1981, 1980, 1977, 1975, 1971, 1970, 1969, 1966, 1960, 1955, 1951, 1944, 1940, 1935, 1930, 1925, 1920
753 N 9TH AVE	2013, 2008, 1991, 1985, 1981, 1977, 1975, 1971, 1969, 1944, 1940, 1935, 1930, 1925, 1920
755 DEXTER AVE	2013, 2008, 2005, 1996, 1991, 1990, 1986, 1985, 1981, 1980, 1977, 1975, 1971, 1970, 1969, 1966, 1960, 1955, 1951, 1944, 1940, 1935, 1920

FINDINGS

Address Researched	Address Not Identified in Research Source
760 ROY	2013, 2008, 2005, 1996, 1991, 1990, 1986, 1985, 1981, 1980, 1977, 1975, 1971, 1970, 1969, 1966, 1955, 1951, 1944, 1930, 1925, 1920
760 ROY ST	2013, 2008, 2005, 1996, 1991, 1990, 1986, 1985, 1981, 1980, 1977, 1975, 1971, 1970, 1969, 1966, 1960, 1955, 1944, 1940, 1935, 1930, 1925, 1920
760 ROY St	2013, 2008, 2005, 1996, 1991, 1990, 1986, 1985, 1981, 1980, 1977, 1975, 1971, 1970, 1969, 1966, 1960, 1955, 1951, 1940, 1935, 1930, 1925, 1920
762 DEXTER AVE	2013, 2008, 2005, 1996, 1991, 1990, 1986, 1985, 1981, 1980, 1977, 1975, 1971, 1970, 1969, 1966, 1960, 1955, 1951, 1944, 1940, 1935, 1925, 1920
763 8TH AVE NW	2013, 2008, 2005, 1996, 1991, 1990, 1986, 1985, 1981, 1977, 1975, 1971, 1970, 1969, 1966, 1960, 1955, 1951, 1944, 1940, 1935, 1930, 1925, 1920
764 MERCER	2013, 2008, 2005, 1996, 1991, 1990, 1986, 1985, 1981, 1980, 1977, 1975, 1971, 1970, 1969, 1966, 1960, 1951, 1944
764 MERCER ST	2013, 2008, 2005, 1996, 1991, 1990, 1986, 1985, 1981, 1980, 1977, 1975, 1971, 1970, 1969, 1966, 1960, 1955, 1944, 1940, 1935, 1930, 1925, 1920
764 MERCER St	2013, 2008, 2005, 1996, 1991, 1990, 1986, 1985, 1981, 1980, 1977, 1975, 1971, 1970, 1969, 1966, 1960, 1955, 1951, 1940, 1935, 1930, 1925, 1920
766 MERCER	2013, 2008, 2005, 1996, 1991, 1990, 1986, 1985, 1981, 1980, 1977, 1975, 1971, 1970, 1969, 1966, 1960, 1951, 1944, 1930
766 MERCER ST	2013, 2008, 2005, 1996, 1991, 1990, 1986, 1985, 1981, 1980, 1977, 1975, 1971, 1970, 1969, 1966, 1960, 1955, 1944, 1940, 1930, 1925, 1920
766 MERCER St	2013, 2008, 2005, 1996, 1991, 1990, 1986, 1985, 1981, 1980, 1977, 1975, 1971, 1970, 1969, 1966, 1960, 1955, 1951, 1940, 1935, 1930, 1925, 1920
767 BROAD	2013, 2008, 2005, 1996, 1991, 1990, 1986, 1985, 1981, 1980, 1977, 1975, 1971, 1970, 1969, 1966, 1960, 1951, 1944, 1940, 1935, 1930, 1925, 1920
767 BROAD ST	2013, 2008, 2005, 1996, 1991, 1990, 1986, 1985, 1981, 1980, 1977, 1975, 1971, 1970, 1969, 1966, 1960, 1955, 1944, 1940, 1935, 1930, 1925, 1920
770 BROAD ST	2013, 2008, 2005, 1996, 1991, 1990, 1986, 1985, 1981, 1980, 1977, 1975, 1971, 1969, 1960, 1955, 1951, 1944, 1940, 1935, 1930, 1925, 1920
770 ROY	2013, 2008, 2005, 1996, 1991, 1990, 1986, 1985, 1981, 1980, 1977, 1975, 1971, 1970, 1969, 1966, 1951, 1944, 1925, 1920
770 ROY ST	2013, 2008, 1996, 1991, 1990, 1986, 1985, 1981, 1980, 1977, 1975, 1971, 1970, 1969, 1960, 1955, 1944, 1940, 1935, 1930, 1925, 1920
770 ROY St	2013, 2008, 2005, 1996, 1991, 1990, 1986, 1985, 1981, 1980, 1977, 1975, 1971, 1970, 1969, 1966, 1960, 1955, 1951, 1940, 1935, 1930, 1925, 1920
770 ROY ST	2005, 1996, 1991, 1990, 1986, 1985, 1981, 1980, 1977, 1975, 1971, 1970, 1969, 1966, 1960, 1955, 1951, 1944, 1940, 1935, 1930, 1925, 1920
771 VALLEY ST	2005, 1996, 1991, 1990, 1986, 1985, 1981, 1980, 1977, 1975, 1971, 1970, 1969, 1966, 1960, 1955, 1951, 1944, 1940, 1935, 1930, 1925, 1920
771 VALLEY ST	2013, 2008, 1991, 1985, 1981, 1977, 1971, 1969, 1966, 1960, 1955, 1951, 1944, 1940, 1935, 1930, 1925, 1920
772 DEXTER AVE	2013, 2008, 2005, 1996, 1991, 1990, 1986, 1985, 1981, 1980, 1977, 1975, 1971, 1970, 1969, 1966, 1960, 1955, 1951, 1944, 1940, 1935, 1925, 1920
773 VALLEY ST	2013, 2008, 2005, 1991, 1985, 1981, 1980, 1977, 1975, 1971, 1970, 1969, 1966, 1960, 1955, 1951, 1944, 1940, 1935, 1930, 1925, 1920
773 VALLEY ST	2013, 2005, 1996, 1991, 1990, 1986, 1985, 1981, 1980, 1977, 1975, 1971, 1970, 1969, 1966, 1960, 1955, 1951, 1944, 1940, 1935, 1930, 1925, 1920
777 BROAD	2013, 2008, 2005, 1996, 1991, 1990, 1986, 1985, 1981, 1980, 1977, 1975, 1971, 1970, 1969, 1966, 1960, 1951, 1944, 1940, 1935, 1930, 1925, 1920

FINDINGS

Address Researched	Address Not Identified in Research Source
777 BROAD ST	2013, 2008, 2005, 1996, 1991, 1990, 1986, 1985, 1981, 1980, 1977, 1975, 1971, 1970, 1969, 1966, 1960, 1955, 1944, 1940, 1935, 1930, 1925, 1920
777 BROAD St	2013, 2008, 2005, 1996, 1991, 1990, 1986, 1985, 1981, 1980, 1977, 1975, 1971, 1970, 1969, 1966, 1960, 1955, 1951, 1940, 1935, 1930, 1925, 1920
780 ROY ST	2013, 2008, 1996, 1991, 1990, 1986, 1985, 1981, 1980, 1977, 1975, 1971, 1970, 1969, 1966, 1960, 1955, 1951, 1944, 1940, 1935, 1930, 1925, 1920
780 ROY ST	2005, 1996, 1991, 1990, 1986, 1985, 1981, 1980, 1977, 1975, 1971, 1970, 1969, 1966, 1960, 1955, 1951, 1944, 1940, 1935, 1930, 1925, 1920
800 8 AVE N	2008, 2005, 1996, 1991, 1990, 1986, 1985, 1981, 1980, 1977, 1975, 1971, 1970, 1969, 1966, 1960, 1955, 1951, 1944, 1940, 1935, 1930, 1925, 1920
800 MERCER	2013, 2008, 2005, 1996, 1991, 1990, 1986, 1985, 1981, 1980, 1977, 1975, 1971, 1970, 1969, 1966, 1960, 1951, 1944, 1940, 1935, 1930, 1925, 1920
800 MERCER ST	2013, 2008, 2005, 1991, 1985, 1981, 1977, 1971, 1969, 1960, 1955, 1944, 1940, 1935, 1930, 1925, 1920
800 N 8TH AVE	2013, 2008, 2005, 1996, 1991, 1990, 1986, 1985, 1981, 1977, 1975, 1971, 1970, 1969, 1966, 1960, 1955, 1951, 1944, 1940, 1935, 1930, 1925, 1920
800 N DEXTER AVE	2013, 2008, 2005, 1991, 1990, 1986, 1985, 1981, 1980, 1977, 1975, 1971, 1970, 1969, 1966, 1960, 1955, 1951, 1944, 1940, 1935, 1930, 1925, 1920
801 DEXTER AVE	2013, 2008, 2005, 1996, 1991, 1990, 1986, 1985, 1981, 1980, 1977, 1975, 1971, 1970, 1969, 1966, 1930, 1925, 1920
801 DEXTER AVE N	2008, 2005, 1996, 1991, 1990, 1986, 1985, 1981, 1980, 1977, 1975, 1971, 1970, 1969, 1966, 1960, 1955, 1951, 1944, 1940, 1935, 1930, 1925, 1920
801 MERCER	2013, 2008, 2005, 1996, 1991, 1990, 1986, 1985, 1981, 1980, 1977, 1975, 1971, 1970, 1969, 1966, 1960, 1951, 1944, 1940, 1935, 1930, 1925, 1920
801 MERCER ST	2013, 2008, 2005, 1996, 1991, 1990, 1986, 1985, 1981, 1980, 1977, 1975, 1971, 1970, 1969, 1966, 1960, 1955, 1944, 1940, 1935, 1930, 1925, 1920
801 N DEXTER AVE	2013, 2008, 2005, 1996, 1991, 1990, 1985, 1981, 1977, 1971, 1969, 1960, 1955, 1951, 1944, 1940, 1935, 1930, 1925, 1920
802 ROY	2013, 2008, 2005, 1996, 1991, 1990, 1986, 1985, 1981, 1980, 1977, 1975, 1971, 1970, 1969, 1966, 1951, 1944, 1935, 1930, 1925, 1920
802 ROY ST	2013, 2008, 2005, 1996, 1991, 1985, 1981, 1977, 1971, 1969, 1960, 1955, 1944, 1940, 1935, 1930, 1925, 1920
802 ROY St	2013, 2008, 2005, 1996, 1991, 1990, 1986, 1985, 1981, 1980, 1977, 1975, 1971, 1970, 1969, 1966, 1960, 1955, 1951, 1940, 1935, 1930, 1925, 1920
803 DEXTER AVE	2013, 2008, 2005, 1996, 1991, 1990, 1986, 1985, 1981, 1980, 1977, 1975, 1971, 1970, 1969, 1966, 1960, 1955, 1951, 1944, 1940, 1935
806 DEXTER AVE	2013, 2008, 2005, 1996, 1991, 1990, 1986, 1985, 1981, 1980, 1977, 1975, 1971, 1970, 1969, 1966, 1960, 1955, 1951, 1944, 1940, 1935, 1920
806 ROY	2013, 2008, 2005, 1996, 1991, 1990, 1986, 1985, 1981, 1980, 1977, 1975, 1971, 1970, 1969, 1966, 1951, 1944, 1940, 1935, 1930, 1925, 1920
806 ROY ST	2013, 2008, 2005, 1996, 1991, 1990, 1986, 1985, 1981, 1980, 1977, 1975, 1971, 1970, 1969, 1966, 1960, 1955, 1944, 1940, 1935, 1930, 1925, 1920
806 ROY St	2013, 2008, 2005, 1996, 1991, 1990, 1986, 1985, 1981, 1980, 1977, 1975, 1971, 1970, 1969, 1966, 1960, 1955, 1951, 1940, 1935, 1930, 1925, 1920
807 N 8TH AVE	2013, 2008, 2005, 1996, 1991, 1990, 1986, 1985, 1981, 1977, 1975, 1971, 1970, 1969, 1966, 1960, 1955, 1951, 1944, 1940, 1935, 1930, 1925, 1920
807 ROY	2013, 2008, 2005, 1996, 1991, 1990, 1986, 1985, 1981, 1980, 1977, 1975, 1971, 1970, 1969, 1966, 1960, 1951, 1944, 1940, 1935, 1930, 1925, 1920

FINDINGS

Address Researched	Address Not Identified in Research Source
807 ROY ST	2013, 2008, 2005, 1996, 1991, 1990, 1986, 1985, 1981, 1980, 1977, 1975, 1971, 1970, 1969, 1966, 1960, 1955, 1944, 1940, 1935, 1930, 1925
807 ROY St	2013, 2008, 2005, 1996, 1991, 1990, 1986, 1985, 1981, 1980, 1977, 1975, 1971, 1970, 1969, 1966, 1960, 1955, 1951, 1944, 1925, 1920
809 8TH AVE N	2013, 2005, 1996, 1991, 1990, 1986, 1985, 1981, 1980, 1977, 1975, 1971, 1970, 1969, 1966, 1960, 1955, 1951, 1944, 1940, 1935, 1930, 1925, 1920
809 DEXTER AVE	2013, 2008, 2005, 1996, 1991, 1990, 1986, 1985, 1981, 1980, 1977, 1975, 1971, 1970, 1969, 1966, 1960, 1955, 1951
809 N 8TH AVE	2013, 2008, 1991, 1990, 1986, 1985, 1981, 1980, 1977, 1975, 1971, 1970, 1969, 1966, 1960, 1955, 1951, 1944, 1940, 1935, 1930, 1925, 1920
810 DEXTER AVE	2013, 2008, 2005, 1996, 1991, 1990, 1986, 1985, 1981, 1980, 1977, 1975, 1971, 1970, 1969, 1966, 1920
810 DEXTER AVE N	2008, 2005, 1996, 1991, 1990, 1986, 1985, 1981, 1980, 1977, 1975, 1971, 1970, 1969, 1966, 1960, 1955, 1951, 1944, 1940, 1935, 1930, 1925, 1920
810 N 8TH AVE	2013, 2008, 2005, 1996, 1991, 1990, 1986, 1985, 1981, 1977, 1975, 1971, 1970, 1969, 1966, 1960, 1955, 1951, 1944, 1940, 1935, 1930, 1925
810 N 9TH AVE	2013, 2008, 2005, 1996, 1991, 1990, 1986, 1980, 1977, 1971, 1970, 1969, 1966, 1960, 1955, 1951, 1944, 1940, 1935, 1930, 1925, 1920
810 N DEXTER AVE	2013, 2008, 2005, 1996, 1991, 1985, 1981, 1977, 1971, 1969, 1960, 1955, 1951, 1944, 1940, 1935, 1930, 1925, 1920
810 RE St	2013, 2008, 2005, 1996, 1991, 1990, 1986, 1985, 1981, 1980, 1977, 1975, 1971, 1970, 1969, 1966, 1960, 1955, 1951, 1944, 1940, 1935, 1925, 1920
811 N 8TH AVE	2013, 2008, 2005, 1996, 1991, 1990, 1986, 1985, 1981, 1977, 1975, 1971, 1970, 1969, 1966, 1960, 1955, 1951, 1944, 1940, 1935, 1930, 1925, 1920
811 N 9TH AVE	2013, 2008, 2005, 1996, 1991, 1990, 1986, 1980, 1977, 1971, 1970, 1969, 1966, 1960, 1955, 1951, 1944, 1940, 1935, 1930, 1925, 1920
811 RA St	2013, 2008, 2005, 1996, 1991, 1990, 1986, 1985, 1981, 1980, 1977, 1975, 1971, 1970, 1969, 1966, 1960, 1955, 1951, 1944, 1940, 1935, 1925, 1920
812 N 8TH AVE	2013, 2008, 2005, 1996, 1991, 1990, 1986, 1985, 1981, 1977, 1975, 1971, 1970, 1969, 1966, 1960, 1955, 1951, 1944, 1940, 1935, 1930, 1925, 1920
813 N 8TH AVE	2013, 2008, 2005, 1996, 1991, 1990, 1986, 1985, 1981, 1977, 1975, 1971, 1970, 1969, 1966, 1960, 1955, 1951, 1944, 1940, 1935, 1930, 1925, 1920
814 N 8TH AVE	2013, 2008, 2005, 1996, 1991, 1990, 1986, 1985, 1981, 1977, 1975, 1971, 1970, 1969, 1966, 1960, 1955, 1951, 1944, 1940, 1935, 1930, 1925, 1920
814 Ray St	2013, 2008, 2005, 1996, 1991, 1990, 1986, 1985, 1981, 1980, 1977, 1975, 1971, 1970, 1969, 1966, 1960, 1955, 1951, 1944, 1940, 1935, 1930, 1920
815 DEXTER AVE	2013, 2008, 2005, 1996, 1991, 1990, 1986, 1985, 1981, 1980, 1977, 1975, 1971, 1970, 1969, 1966
815 MERCER ST	2013, 2008, 1991, 1985, 1981, 1977, 1971, 1969, 1960, 1955, 1951, 1944, 1940, 1935, 1930, 1925, 1920
815 MERCER ST	2013, 2005, 1996, 1991, 1990, 1986, 1985, 1981, 1980, 1977, 1975, 1971, 1970, 1969, 1966, 1960, 1955, 1951, 1944, 1940, 1935, 1930, 1925, 1920
815 N 8TH AVE	2013, 2008, 2005, 1996, 1991, 1990, 1986, 1985, 1981, 1977, 1975, 1971, 1970, 1969, 1966, 1960, 1955, 1951, 1944, 1940, 1935, 1930, 1925, 1920
815 N 9TH AVE	2013, 2008, 2005, 1996, 1991, 1990, 1986, 1980, 1977, 1971, 1970, 1969, 1966, 1960, 1955, 1951, 1944, 1940, 1935, 1930, 1925, 1920
815 N DEXTER AVE	2013, 2008, 2005, 1996, 1991, 1990, 1986, 1985, 1981, 1980, 1977, 1971, 1969, 1966, 1960, 1955, 1951, 1944, 1940, 1935, 1930, 1925, 1920

FINDINGS

Address Researched	Address Not Identified in Research Source
815 RA St	2013, 2008, 2005, 1996, 1991, 1990, 1986, 1985, 1981, 1980, 1977, 1975, 1971, 1970, 1969, 1966, 1960, 1955, 1951, 1944, 1940, 1935, 1925, 1920
817 N 8TH AVE	2013, 2008, 2005, 1996, 1991, 1990, 1986, 1985, 1981, 1977, 1975, 1971, 1970, 1969, 1966, 1960, 1955, 1951, 1944, 1940, 1935, 1930, 1925, 1920
819 DEXTER AVE	2013, 2008, 2005, 1996, 1991, 1990, 1986, 1985, 1981, 1980, 1977, 1975, 1971, 1970, 1969, 1966, 1920
819 N 8TH AVE	2013, 2008, 2005, 1991, 1990, 1986, 1985, 1981, 1980, 1977, 1975, 1971, 1970, 1969, 1966, 1960, 1955, 1951, 1944, 1940, 1935, 1930, 1925, 1920
819 N DEXTER AVE	2013, 2008, 2005, 1996, 1991, 1990, 1986, 1985, 1981, 1980, 1977, 1971, 1969, 1960, 1955, 1951, 1944, 1940, 1935, 1930, 1925, 1920
820 N 8TH AVE	2013, 2008, 2005, 1996, 1991, 1990, 1986, 1985, 1981, 1977, 1975, 1971, 1970, 1969, 1966, 1960, 1955, 1951, 1944, 1940, 1935, 1930, 1925, 1920
820 N 9TH AVE	2013, 2008, 2005, 1996, 1991, 1990, 1986, 1980, 1977, 1971, 1970, 1969, 1966, 1960, 1955, 1951, 1944, 1940, 1935, 1930, 1925, 1920
821 9TH AVE N	2013, 2008, 2005, 1996, 1991, 1990, 1986, 1985, 1981, 1980, 1977, 1975, 1971, 1970, 1969, 1966, 1960, 1955, 1951, 1944, 1940, 1935, 1925, 1920
821 N 8TH AVE	2013, 2008, 2005, 1996, 1991, 1990, 1986, 1985, 1981, 1977, 1975, 1971, 1970, 1969, 1966, 1960, 1955, 1951, 1944, 1940, 1935, 1930, 1925, 1920
821 ROY St	2013, 2008, 2005, 1996, 1991, 1990, 1986, 1985, 1981, 1980, 1977, 1975, 1971, 1970, 1969, 1966, 1960, 1955, 1951, 1944, 1940, 1925, 1920
823 N 8TH AVE	2013, 2008, 2005, 1991, 1990, 1986, 1985, 1981, 1980, 1977, 1975, 1971, 1970, 1969, 1966, 1960, 1955, 1951, 1944, 1940, 1935, 1930, 1925, 1920
823 N DEXTER AVE	2013, 2008, 2005, 1996, 1991, 1990, 1986, 1985, 1981, 1980, 1977, 1971, 1970, 1969, 1966, 1960, 1955, 1951, 1944, 1940, 1935, 1930, 1925, 1920
824 N 8TH AVE	2013, 2008, 2005, 1996, 1991, 1990, 1986, 1985, 1981, 1977, 1975, 1971, 1970, 1969, 1966, 1960, 1955, 1951, 1944, 1940, 1935, 1930, 1925, 1920
824 RA St	2013, 2008, 2005, 1996, 1991, 1990, 1986, 1985, 1981, 1980, 1977, 1975, 1971, 1970, 1969, 1966, 1960, 1955, 1951, 1944, 1940, 1935, 1930, 1925
825 N 8TH AVE	2013, 2008, 2005, 1996, 1991, 1990, 1986, 1985, 1981, 1980, 1977, 1975, 1971, 1970, 1969, 1966, 1960, 1955, 1951, 1944, 1940, 1935, 1930, 1925
825 N 8TH ST	2013, 2008, 2005, 1996, 1991, 1990, 1986, 1985, 1981, 1980, 1977, 1975, 1971, 1970, 1969, 1966, 1960, 1955, 1951, 1944, 1940, 1930, 1925, 1920
825 N 9TH AVE	2013, 2008, 2005, 1996, 1991, 1990, 1986, 1980, 1977, 1975, 1971, 1970, 1969, 1966, 1960, 1955, 1951, 1944, 1940, 1935, 1930, 1925, 1920
825 RE St	2013, 2008, 2005, 1996, 1991, 1990, 1986, 1985, 1981, 1980, 1977, 1975, 1971, 1970, 1969, 1966, 1960, 1955, 1951, 1944, 1940, 1935, 1925, 1920
826 RAI St	2013, 2008, 2005, 1996, 1991, 1990, 1986, 1985, 1981, 1980, 1977, 1975, 1971, 1970, 1969, 1966, 1960, 1955, 1951, 1944, 1940, 1935, 1930, 1920
835 8TH AVE N	2013, 2005, 1996, 1991, 1990, 1986, 1985, 1981, 1980, 1977, 1975, 1971, 1970, 1969, 1966, 1960, 1955, 1951, 1944, 1940, 1935, 1930, 1925, 1920
835 N 8TH AVE	2013, 2008, 1991, 1990, 1986, 1985, 1981, 1980, 1977, 1975, 1971, 1970, 1969, 1966, 1960, 1955, 1951, 1944, 1940, 1935, 1930, 1925, 1920
838 RAI St	2013, 2008, 2005, 1996, 1991, 1990, 1986, 1985, 1981, 1980, 1977, 1975, 1971, 1970, 1969, 1966, 1960, 1955, 1951, 1944, 1940, 1935, 1930, 1925
842 RA St	2013, 2008, 2005, 1996, 1991, 1990, 1986, 1985, 1981, 1980, 1977, 1975, 1971, 1970, 1969, 1966, 1960, 1955, 1951, 1944, 1940, 1935, 1925, 1920
862 ROY	2013, 2008, 2005, 1996, 1991, 1990, 1986, 1985, 1981, 1980, 1977, 1975, 1971, 1970, 1969, 1966, 1960, 1955, 1951, 1944, 1940, 1935, 1930, 1925

FINDINGS

Address Researched	Address Not Identified in Research Source
900 BROAD ST	2013, 2008, 2005, 1991, 1990, 1986, 1985, 1981, 1980, 1977, 1975, 1971, 1970, 1969, 1966, 1960, 1955, 1951, 1944, 1940, 1935, 1930, 1925, 1920
900 BROAD ST	2013, 2005, 1996, 1991, 1990, 1986, 1985, 1981, 1980, 1977, 1975, 1971, 1970, 1969, 1966, 1960, 1955, 1951, 1944, 1940, 1935, 1930, 1925, 1920
924 BRAD St	2013, 2008, 2005, 1996, 1991, 1990, 1986, 1985, 1981, 1980, 1977, 1975, 1971, 1970, 1969, 1966, 1960, 1955, 1951, 1944, 1940, 1935, 1930, 1920
951 BROAD ST	2013, 2008, 2005, 1996, 1991, 1990, 1985, 1981, 1977, 1975, 1971, 1970, 1969, 1966, 1960, 1955, 1951, 1944, 1940, 1935, 1930, 1925, 1920
971 BROAD ST	2013, 2008, 2005, 1996, 1991, 1990, 1985, 1981, 1980, 1977, 1975, 1971, 1970, 1969, 1966, 1960, 1955, 1951, 1944, 1940, 1935, 1930, 1925, 1920
994 BROAD ST	2013, 2008, 2005, 1996, 1991, 1990, 1985, 1981, 1980, 1977, 1975, 1971, 1970, 1969, 1966, 1960, 1955, 1951, 1944, 1940, 1935, 1930, 1925, 1920

Source Page Images Appendix

MERCER ST 2005

W MERCER PL

202 James R Meyer ... + • NP
302 ◊ Gina Cathi Remblesa ... 94 • NP
302 ◊ Thomas E Remblesa ... 94 • NP
401 Deborah Jean Rome ... 99 • 206.285.2552
401 Rosaline Rome ... 99 • 206.285.2552
620 Apartments
2A James F Boley Sr ... 89 • 206.282.7583
3B Kathleen M Ellis ... 94 • NP
1C Jeanne M Jacobsen ... 89 • 206.282.6588
2B ◊ Christine M Jensen ... 99 • 206.378.0542
2A Kay M Knapton ... 89 • 206.282.7583
1B Vera Koch ... 02 • 206.283.0757
1A James D Nutting ... 02 • NP
1A Sharon Lihou Nutting ... 02 • NP
2C William J Quinlivan Jr ... 95 • 206.282.3882
3A ◊ Edward S Sider ... + • 206.522.5994
3A ◊ Kay Sider ... + • 206.522.5994
3C Gordon Smith ... 02 • NP
623 Apartments
★R Gibbs ... 02 NP
★Katherine Olsen ... 02 NP
5 Lauren M Sapala ... 02 206.282.1596
8 Breanna Zumhof ... + 206.282.4870
626 Apartments
1 Nafrin Afrouz ... 03 206.860.7484
★Jason Fortman ... + 206.216.5943
4 Steven J Frestedt ... 99 206.284.4815
★Alison Killebrew ... + 206.352.3935
★Scott Moorhead ... + 206.352.3935
2 Mett Zehnder ... 03 206.352.3913
627 Apartments
3 Michael J Bance ... 98 NP
1 James Lawson ... + NP
1 Lidia Lawson ... + NP
★Peter Wogsland ... 03 NP
630 Apartments
B John R Clark ... + • 206.217.0429
A Asuka Mori ... 03 NP
636 Helen J Skov ... + • NP
145 RESIDENCE 6 BUSINESS

● MERCER ST

CT	71.00	O	9 - 401	$D
CT	70.00	E	10 - 220	$C
CT	72.00		400 - 815	$E
CT	73.00		1000 - 1320	$B

9 - 1320 98109

-QUEEN ANNE AVE N INTS
9★Art Exclusively ... + 206.217.4484
10★Marqueen ... 97 206.216.4439
★10 Mercer Inc ... 00 206.691.3723
12★Marketplace Cleaners ... + 206.282.5651
14★Melting Pot ... 90 206.378.1298
21★Ts McHughs ... 90 206.282.1910
23★Rachs Noodle & Thai Cuisine 97 206.281.8863
-2ND AVE N INTS
100★Larrys Markets ... 93 206.213.0778
★Peets Coffee & Tea ... 81 206.283.7300
105
202 Charlene E Bagley ... 99 NP
208 Nancy A Balogh ... 92 206.283.7513
301 Chandra L Bandelin ... 99 206.285.3684
★Angela D Brocks ... 01 NP
205 Lisa Melinda Carstairs ... + NP
★Michelle Cole ... 03 NP
108 Craig S Connell ... 01 206.218.4520
311★Corwin Consulting ... 96 206.300.3113
308 Rich Richmond Fisher ... 02 206.282.7895
308 Richmond Fisher ... 02 206.282.7895
102 Pete B Fuentes ... + NP
111 D Hadley ... + NP
311 Herbert H Hill Jr ... 92 206.281.4771
107 Jamie Hill ... + NP
311 Sue K Hill ... 92 206.281.4771
104 Carol A Hillis ... 96 • 206.216.0257
310 Cindy IDE ... 03 NP
204 ◊ Scott E Johnson ... 02 206.352.2342
112 James Kyle ... 03 206.352.6350
211 Jennifer J Lordi ... 03 206.281.8014
113 Galina Makaranko ... + 206.286.3095
101 Allen Prescott ... 03 NP
313 John Reid ... 01 206.285.7343
308 ◊ Hilary J Rosenfeld ... 01 206.322.9452
203 Linda Ryan ... + NP
308★Win Win ... 01 206.282.7895
★Amy Woodbury ... 03 206.285.1652
116★Erik C Gasper ... 01 NP
121★Alpine Ascents Foundation 02 206.378.0815
127★Caffe Zingaro Llc ... 03 206.352.2861
170★Peasley Ross Co ... 89 206.281.7070
200 Building
E202★★ Cascade Strategies ... 01 206.283.4316
220 Building
104★★ Dof US Blain ... + 206.553.1157
301★Pacific NW Ballet Association Inc
B1 206.441.9411
321★Amusements ... 02 206.774.4990
563★Jeff Mosher ... 03 NP
-6TH AVE N INTS
400
302★Allrecipes Co ... 03 206.292.3990
404★Eyeplay ... + 206.283.1081
★D D Jay ... D1 NP
301★Sullivan & Blotch Plstc ... 93 206.812.8800
308★★ Redman Trichak ... 97 206.283.3539
600★Region 4 Community Service Div 03 206.272.2140
401★Channel 9 Corp ... 93 206.682.6198
★Hazelfinn ... + 206.443.7239
★Kote ... 97 206.728.0367
550 Building
170★Possibilities Plus ... 01 206.284.3900
570 Building
A★Jwbie Llc ... 00 206.282.0914
★National Tax Relief Inc ... 94 206.216.0204
A★Washington Tax Services Llc 93 206.282.4855
572★Downtown Automotive Inc 98 206.270.8500
-6TH AVE N INTS
615 Building
102★★ David Christopher Res ... 94 206.282.1826
FLS★★ PSE Baker River Project + 206.853.8341
4S★★ PSE Everett Operating Facility + 206.356.7510
★★ Sourioh Nate Lmt ... 02 206.447.2737
-TERRY AVE N INTS
1000★West Marine ... 01 206.292.8663
★West Marine Products ... 92 • 206.292.8663
1001★Teneastrading ... + 206.625.0221
1002★Marie A Panny ... 00 NP
1021★Thrift Books Llc ... + 206.550.5393
1061 Apartments
E★Catherine M Scott ... 92 NP

-FAIRVIEW AVE N INTS
1111★Duckys Inc ... 99 206.296.5561
★Duckys Office Furniture ... 96 206.623.0913
1119★Feathered Friends ... 93 206.292.8292
★Outside Design Inc ... 00 206.292.9911
1167★The Cure Service Group ... + 206.381.3041
★The Cure Water Damage ... 02 ◊ 206.381.3041
-YALE AVE N INTS
1200
604 Sandra V Bowman ... + NP
109 Clayton Breckon ... 03 206.624.6278
107 Molly S Compton ... + NP
104 Wes R Cumberland ... 02 206.622.0070
104 Wesley R Cumberland ... 02 206.622.0070
★★ Custom Dining Experiences 02 206.793.2433
206 Katherine Drees ... + NP
511 Suncha Elm ... 03 NP
402 Krista M Ervin ... + NP
607 Wayne A Gage ... 02 206.682.1540
406 Martin Gardner ... 02 206.447.8923
210 Indira Genzowski ... 02 NP
308 James D Goehle ... 03 NP
408 Tony N Heath ... 03 NP
201★Home Management Solutions 03 206.650.7279
609 Stephanie Lea Hunt ... + NP
202 Ann M Janikowski ... + NP
212 Jenifer Rene Kauffman ... 02 NP
212 Sandra L Kauffman ... 02 NP
503 Mary Beth Manley ... 02 NP
108 Lindsey Martin ... 03 206.447.1719
407 Peter Martin ... 03 NP
211 Michael Edward Melnick ... 02 206.382.7702
207 Jonathan Nolley ... 03 206.624.3293
401 Aaron Penski ... 02 206.624.0345
103 Daudi Pritchett ... + NP
103 Donna Pritchett ... + NP
409 Jeffrey Rathbun ... 03 NP
608 Shawna K Rushton ... 02 206.625.0280
302 Eileen G Sanchez ... 03 206.839.4773
309 Joshua Stout ... 02 206.903.1633
312 Erica A Tollefson ... 99 206.622.0818
603 Rick Wesley ... 02 206.652.4377
410 Allen T Whalen ... 02 206.624.2385
303 David L Whitely II ... 02 NP
303 Dean K Whitely ... 02 NP
301 A Willsey ... 02 NP
508 Jason Wilson ... 02 NP
508 Nicole Wilson ... 02 NP
1201★MBH Systems Inc ... 97 206.343.5800
1250
★★ Onvia ... 97 206.282.5170
★Michael D Pickett ... 03 NP
400★Projects Guides Co ... 01 206.230.8550
1275★Bargreen Ellingson Inc ... 90 206.682.1472
1310 Building
210★Frank Doolittle Co ... 89 206.624.3225
1320 Apartments
★Ann Brown ... 02 NP
3 Cynthia Hartwell ... 03 NP
3 Greg Hartwell ... 03 NP
1 Jodi Logan ... + 206.447.1927
★Shane McDonald ... + 206.329.5837
★D Smith ... 03 206.343.8257
★Daktu Wase ... + 206.262.9910
★Shaun E Wright ... 02 206.382.0303
76 RESIDENCE 52 BUSINESS

● E MERCER ST

CT	74.00		310 - 809	$D
CT	65.00	E	910 - 1412	$A
CT	75.00	O	1011 - 1459	$B
CT	76.00		1509 - 2215	$B
CT	77.00		2300 - 2605	$B
CT	63.00		3204 - 3421	$A

310 - 1306 98102

-MELROSE AVE E INTS
310 Matthew Katz ... + 206.328.4303
314 Apartments
101 Sarah Maryhew ... 99 206.323.8553
103 Darek A Peppas ... 96 206.324.6270
202 Jason Simms ... 01 206.324.6276
313 Winifred P Stanton ... + • NP
-BELLEVUE AVE E INTS
401
★Jenny Asamow ... + 206.324.3127
26★Back From Bail ... + 206.851.0850
26 David P Braut ... + NP
11 Brian Chervert ... + 206.726.3362
5 Kevin M Diggins ... 96 206.323.8143
24 Hannah C Dunn ... 02 205.200.7003
1 Richard M Fletcher ... 01 NP
24 Willie T Freites ... 02 206.320.7003
27 Jack M Hale ... 74 206.325.4788
3 Emily Hazen ... 02 206.325.3879
29 Stefanie Hemman ... 02 206.329.3387
★Manor Hillrise ... + 206.329.4269
12 Jeannette Kane ... + 206.860.4257
30 Joan B Kneont ... 00 NP
7 Suzanne Lange ... 03 NP
1515 ◊ Robert G Marallil ... 98 NP
29 Ryan McClelland ... 02 206.329.3387
34 Beverly Ann Milyake ... 91 206.322.5584
8 William R Morrell ... 98 NP
13 Dlurys Olivia Rodriguez ... 00 NP
2 ◊ Cristen C Salter ... 01 NP
10 ◊ Eric C Smiley ... + NP
★Sarah Trudeau ... + 206.328.3928
25 Donald Turk ... + NP
6 Misty Watson ... + 206.568.2672
18 William D Wilkerson ... 02 NP
33 ◊ Peter P Wilsnack ... 02 206.325.2936
414
3 Leona K Marrs ... + NP
3★★ Shebangsheboph ... + 206.890.9906
-BELMONT AVE E INTS
507 Alena Okazaki ... + 206.709.9945
★Wondermart ... + 206.852.8702
511 Ernest R Bartol ... 02 206.324.6572
Robert G Christensen ... 02 • 206.325.3941
600
4 Christy C Collins ... 97 206.328.4857
4 Stephen Alan Collins Jr ... 97 206.328.4857
★Michael J Dunlop ... + 206.329.3455
6★Fotografia Artistica ... + 206.321.0236
Daniel G Huang ... 00 NP
1 Raymond M Odell ... 97 206.329.5082
7 H J Quinn ... 81 NP
6 Arturo Torres ... 00 206.726.1813
611
613 Kenneth M Shulman ... 94 206.322.1159
615 David Peterson ... 94 206.323.7939
617 Michael Mallory ... 01 206.568.8312
619 Erin L Roach ... 96 206.720.4953
621 Lindsey Elton ... + 206.329.2059
623 ... NP
625 Joanna M Burillo ... 00 206.328.5394
627 ... NP
629 E Ruby ... 01 206.325.6225
Edmond Ruby ... 01 206.325.6225
-HARVARD AVE E INTS
700
102 Jason Adams ... + 206.860.6180
101 Jason Verne Attaberry ... + NP
408 Gloria L Brown ... 99 206.325.9159
505 Rob R Carrier ... + 206.320.9594
201 Ed Chestnut ... + 206.329.0098
608★Custom Dining Experiences + 206.325.9244
★Katharine Davis ... 02 NP
206 Jesse Delayo ... 01 NP
410 ◊ Chris A Dziubek ... 03 NP
203 Jose Lu Espinosa ... + NP
★Rebecca Freiberg ... 02 NP
509 Elayne Joan Ganbaum ... 92 206.323.2054
302 ◊ Toby Hanson ... 94 206.860.6856
606 Matthew N Jensen ... 03 206.860.0559
306 Cilly Jhin Kim ... 03 206.525.9888
607 R Kimmel ... 03 NP
304 Staci Renee King ... 97 206.322.8588
303 Stephen Landry ... 98 206.328.5469
308 Will Laudanski ... 00 - NP
409 Sarah Levine ... 01 206.568.0724
202 ◊ Kathryn L Lorenzen ... 02 206.323.2978
202 ◊ Phelia R Lorenzen ... 02 206.323.2978
301 L Mayorga ... 99 206.647.0205
301 L Mayorga ... 99 206.325.5443
608 Rosalie Mooley ... 99 NP
508 Miguel E Moreno-Garcia ... + 206.325.2277
207 Kamol Nuntalogawithoo ... 99 206.322.4742
Tara Partee ... + 206.726.1378
504 Kelly D Rieck ... 00 NP
501 Corey Elliot Roth ... 91 206.328.1630
502 ◊ Sheldon L Schuster ... 00 NP
204 Sabrina Solomon ... 02 206.325.0314
503 Jesada Srienomai ... 03 NP
610 David Sumner ... 01 NP
605 Michelle L Tschida ... 00 NP
★Gerrit Vanvoorst ... 03 NP
705 Ann Wagner ... + 206.324.0606
604 Patricia Witkowski ... + NP
-BROADWAY E INTS
809 Apartments
★Joshua Ankney ... 03 NP
10 ◊ Olivia E Doyle ... 01 206.323.0945
11 Jason Eckelman ... + 206.709.4023
4 Mark S Haslam ... 99 206.323.2170
1 Emily V Kessler ... 01 206.328.6572
8 ◊ Asabella T Klein ... 97 NP
10 ◊ Dana L Miller ... 01 206.323.0945
★Nathan Ohren ... 00 NP
12 Ryan Palmer ... 03 206.324.1693
2 Patrick W Self ... + 206.329.1607
1 Adrienne Smitke ... 01 206.328.6572
9 Laura M Sumeres ... + NP
★Christalenn Williams ... + 206.860.5686
★Kim Wisecup ... 03 206.329.2315
910
1 Kristin N Aalbue ... 02 NP
3 C Buesseler ... 03 NP
1★Dahila Events & Planning Llc 01 206.568.6851
4 Samuel Lohrop ... 00 NP
★Gerald Perez ... 02 NP
★Olivia Perez ... 02 NP
-11TH AVE E INTS
1006 William L Beuttler Jr ... 01 206.325.3332
1011 Apartments
A Tiffany A Caruso ... + NP
B Stephan W Delasnacy ... 02 • 206.322.1207
1014 Wayne A Shaw ... 99 206.709.4342
John H Yanis ... 01 206.709.4342
1058★Lowell Elementary School 93 206.252.3020
★School Dist Seattle ... 91 ◊ 206.252.3020
1061
E Holly M Alexander ... 99 206.322.0399
B Laura L Allard ... 99 205.301.0646
D Justin Gerardy ... 02 NP
F Cory P Little ... 03 NP
C Shawn Michael Lumley ... 98 206.325.1386
C Yoko S Lumley ... 98 206.325.1386
F Boyd Richard ... 03 NP
A★Suttonberascul ... + 206.860.9012
-12TH AVE E INTS
1103 Apartments
UPPR ◊ Janet Joan Bumpas ... 95 NP
Alan Hudson ... 03 206.325.1307
L Tara W Nelson ... 01 NP
Carol Elizabeth Simons ... 01 NP
UPPR ◊ Matthew A Weiner ... 95 NP
1107 George J Nemeth ... 97 • 206.325.8320
Teresia Blaine Nemeth ... 97 • 206.325.8320
-13TH AVE E INTS
1300 Val A Swegel ... 88 • 206.324.6816
Valentina A Swegel ... 88 • 206.324.6816
1302 Suzanne J Hansen ... 92 NP
1304 Anna L McCaffrey ... 90 206.323.1619
1306 Velada Furtado ... 99 206.324.3909

1400 - 3421 98112

-14TH AVE E INTS
1400
3 Abby L Bange ... 01 206.325.0452
Jana K Brettin ... 02 206.324.2784
Lee Brettin Jr ... 02 206.324.2784
1 ◊ J B Burke ... 00 206.568.6596
1 ◊ Jennifer A Burke ... 00 206.568.6596
15 ◊ Steve W Hartwell ... 82 206.322.4376
★J Haslet-Phillips ... 03 NP
19 Paul B Hillman ... + NP
4 Rebecca Anne Jenalro ... 00 206.709.8589
4★Janalro Designs ... 03 206.709.8589
3 Shala D Lock ... 01 206.325.0452
15 ◊ Ray Ward Miller ... 82 206.322.4376
14 Paul Christopher Mocker ... 99 206.328.6794
12 David Palmer ... + 206.328.5358
11 Jennifer Potts ... 02 206.709.3804
9 A Juanita Russell ... 66 206.324.7710
★Kate K Watabeyashi ... + 206.322.2807
1412 Scott Andrew Koziol ... 99 206.568.7473
1458★Mary D Manzin ... + • 206.352.8435
-15TH AVE E INTS
1509 Apartments
★Troy Anglin ... + 206.322.5187
301 Suzanne Babayan ... 99 206.328.7225
306 Danielle Marie Christianson ... 99 206.325.6503
306 Judi M Christianson ... 99 206.325.6503
205 Danielle Dupree ... + NP
★Troy Englin ... + 206.860.4909
302 Sharon M Fentiman ... 91 206.329.1662
303 Heather M Graves ... 97 206.325.4445
206 Marilyn Lawrence ... 00 206.328.4599
242 James R Nelson Sr ... 97 NP
242 Marya Ann Nelson ... 97 NP
202 Bryant K Osborne ... 99 206.323.2723
203 Bryan J Ward ... 02 206.326.5319
1510 Ano Greenblatt ... 97 • 206.324.9671
Daniel L Greenblatt ... 97 • 206.324.9671
1511 Apartments
8 Michael Billings ... 02 206.322.3357
2 Robert Duncan ... + NP
10 ◊ Christine M Fountain ... 03 NP
5 Thomas W Gamble ... 97 206.324.8702
9 Jonathan S Haek ... 03 206.782.2584
18 Kathy Harris ... 99 206.709.8736
★Jessica Heuge ... 03 NP
22 Silvia Hendrickson ... 00 NP
12 D Hieber ... 03 206.568.3050
12 J Hieber ... 03 206.568.3050
16 Bertrum Gerard Johnson ... 02 206.860.8669
11 Matt Paul Lawrence ... 98 206.322.2872
19 Joshua Materi ... 03 206.322.7001
3 Gina R Roper ... 92 206.726.1489
3 Regina R Roper ... 92 206.726.1489
20 Matthew Schisler ... 02 NP
21 Craig Troll ... 97 NP
11 Alex Vanderburgh ... 96 206.322.2872
15 Cheri L Wilke ... + NP
15 Kris K Wilke ... + NP
1 Lisa M Yodice ... 03 206.324.0911
1516 ◊ David D Hightower ... 92 • 206.324.9388
◊ Kimberly Ann Hightower ... 92 • 206.324.9388
Mark S Novak ... 94 • 206.323.4495
1520 Dana E Cogswell ... 03 • 206.726.1104
1522 Charlene A Kletzly ... 01 • 206.325.6211
Gregory Michael Kletzly Jr ... 01 • 206.325.6211
-17TH AVE E INTS
1601
2 Yasas Amarasekara ... 00 206.709.1181
1 Aimee E Lear ... 00 206.325.6287
8 Jeff D Mach ... 94 206.720.4807
8 Scott A Mey ... 94 206.720.4807
6 Robert K Reis ... 02 206.600.7000
3 Proto Ubillus ... 03 206.325.0549
4 Miriam Wald ... 62 • 206.325.3463
5★We Are The Ones Productions + 206.568.3937
1602 Naira G Riser ... 89 • 206.322.5395
Stephen C Riser ... 88 • 206.322.5395
1610 ◊ Glenn J Maarse ... 99 • NP
1614★Fourth Boyd Llc ... + 206.723.3548
1615 Tarik Burney ... 98 • 206.323.3685
Shannon E Phillips ... 98 • 206.323.3685
1618 Gregory Seigler ... + 206.726.3671
1624 ◊ George William Petersen ... 95 • 206.328.3922
◊ William W Petersen ... 95 • 206.328.3922
-18TH AVE E INTS
1701 Apartments
3 ◊ Anne J Guilfoyle ... 92 206.323.3190
1 Leslie E Laibman ... 99 206.322.9737
8 Kristine C Opolsky ... 80 206.328.2057
2 Derrick Scott ... 03 206.329.4391
2 Tina Scott ... 03 206.329.4391
★Ellen Sherman ... + 206.860.9442
1710 Kris Holloway ... 02 206.325.3607
Sky Kennedy ... 02 206.325.3607
-19TH AVE E INTS
1811 Alicia L Honnywell ... 95 • NP
1821 Apartments
7 Charlene M Hampton ... 80 206.324.9145
6 Hattie L Hayes ... 00 206.860.8520
5 Abdullah J Wehliye ... 03 206.325.0324
10 Abebaeh T Yalew ... 01 206.324.7772
1914 Apartments
Babs K Burke ... 02 206.328.3244
4 Stefanie Feagin ... 96 206.328.4910
Sean U Gatzke ... 92 NP
★Gary Beth Genova ... 96 206.328.4910
2 Jessica Lustig ... 03 206.320.1670
Martin Marriott ... 02 206.325.1927
1 Virginia E Solseng ... 83 206.329.3932
1916★BPT Architecture ... 02 206.325.1234
-21ST AVE E INTS
2003 Apartments
Elizabeth Jean Brownhill ... 01 206.328.6367
B Melissa Ludin ... + 206.328.3763
Christopher G Stetore ... 01 206.328.6367
Morlev Tooke ... 00 206.568.7140
Paul Vanderspek ... 00 206.568.7140
2005 Cathy L Conner ... 99 • 206.726.9949
★Conner Decorative Painting 03 206.650.1023
2009 2010 ... NP
2014 ◊ Letitia Colston ... 98 • 206.720.4007
2015 Jackie M Albrecht ... 96 • NP
Jeffrey S Watson ... 96 • NP
2021 Etta R Jones ... 67 • 206.324.7330
★Scribble Ink ... 03 206.941.2742
2025 ... NP
-22ND AVE E INTS
2103★Mac Productions Llc ... 01 206.322.2147
Carlisa G Minnis ... 96 206.322.2147
Steven Minnis ... 96 206.322.2147
21070 Gerald K McClusky ... 02 • 206.329.9034
◊ Pamela Z McClusky ... 02 • 206.329.9034
21100 Mary K Dedrick ... 87 • 206.328.5477
◊ Michael R Dedrick ... 87 • 206.328.5477
2111 J Humphrey ... 88 • 206.325.8734
Omar James Humphrey III ... 88 • 206.325.8734
★Mediawriter ... + 208.709.9913
★OJ Humphrey III Attney at Law 89 206.233.0744
21150 Daniel A Travers ... 99 • 206.320.0505
-23RD AVE E INTS
2205 ... NP
2209 Aubrey M Brown ... 62 • 206.323.4090
Verlene M Brown ... 77 • NP
22150 Masami Kiyono ... 77 • NP
◊ Steve Akira Kiyono ...
-24TH AVE E INTS
2300★Albany International ... 93 206.324.3898
◊ Veronika Lamonika ... 95 • 206.748.9676
◊ Jim A Nuttall ... 95 • 206.568.3506
2312 ... NP
2313 Abigail L Gross ... 02 • 206.782.1408
Barry E Wright ... 02 • 206.568.0026
-25TH AVE E INTS
2406 Stephen C Derosa ... + • NP
2415 Brian Douglas Neville ... 99 • 206.709.9337
★Van Zandt Design Build ... 99 206.709.9339
2424 Sally L Lowe ... 99 • NP
William Henry Lowe Jr ... 99 • NP
-26TH AVE E INTS
25040 Dan L Coleman ... 98 • 206.328.1186
◊ Mary P Coleman ... 98 • 206.328.1186
2507 Alex Edelman ... 00 • NP
Alexandre Edelman ... 00 • NP
-27TH AVE E INTS
2605 ◊ Susan Beth Georgulas ... 99 • NP
3204 Laurie Briscoe ... 99 • 206.324.5304

© Copyright information on this page may not be reproduced or entered into any computer system in any manner whatsoever except with the prior written authorized consent of the publisher.

CT - Census Tract | AB,Etc. - Census Tract Home Value Rating | ★ - Business Listing | ⊙ - Duplicate Phone Number At This Business Address | ◊ - No Mail Solicitation

N 8TH AVE 2005

2005 SEATTLE

★George C Scott Studios Llc 89 206.521.0594

-HARRISON ST INTS

301 ♣George E Smith . . . . . 02 NP
♣Marion E Smith . . . . . 02 NP

-REPUBLICAN ST INTS

414 ★Slices Deli & Espresso . . . 93 206.682.4504
418 ★Medig PRN 91 206.682.6806
424 ★Ivey Imaging Llc. 76 206.623.8113
425 ♣★ Encore Media Group. . . + 206.443.0445

-ALOHA ST INTS

808 ★Davidson Distributing Co. 89 206.285.1766
835 ★Auto Hound Prof Detailing 97 206.286.2757
1015 ♣★ Middle East Intl 93 206.282.4992
1019 ★Argosy University Seattle. 88 206.283.4500

-GARFIELD ST INTS

1601 ★Globalartpubli Co . . . . . + 206.250.3605
★Sergey Galushko . . . . . + ⊙206.250.3605
★Vandeventer Carlander AR 98 206.323.8770
1606 ★Dorse & Co 92 206.284.2510
1608 ★★ Dorse Co 99 206.284.2510
1611 ★Roots Reggae Yoga . . . . . + 206.283.0792
Farhuad Tyabji 99 206.285.3221
Julia Tyabji 99 206.285.3221
1613 . . . . . NP
1617 ★Blue Stock Corp 94 206.206.7528
★Clavlux Org . . . . . + 206.352.1777
★Ethereal Mutt Ltd . . . . . 02⊙206.352.1777
1619 **Building**
★Fawcette Technical Publication 93 206.285.0305
★Longboat Tech Group Llc. 03 206.216.1660
★Splice Communication Llc + 206.284.3331
207 ★Splice Communications Llc + 206.623.7181

-HAYES ST INTS

1701 **Apartments**
31 ♣Lachlan Cooke . . . . . + • NP
1721 ★Pomeroy Waldron Foote. . 02 206.285.7700
1723 ♣Curtis Lew . . . . . 00 NP
♣Kevin V Lew . . . . . 00 NP

-NEWTON ST INTS

1900 **Apartments**
4 Charles A Ault IV 94 206.286.0497
6 Cathie Marie Carlisle . . . . . + 206.285.3475
7 Joel Eby 00 206.599.5940
8 Carlton J Ellis . . . . . + 206.217.1596
1 James B Hatfield . . . . . + NP
9 David Kelly 03 206.216.1588
♣H McCutchen 03 206.282.4347
2 James Miller 03 206.352.7033
♣Erik M Otooke . . . . . 92 NP
♣Russell John Otoole . . . . . 92 NP
11 Amanda C Ovena . . . . . + NP
1905 **Apartments**
6 Gary Cooke . . . . . + NP
A Daniel Firor 98 206.352.8442
1 Chad L Hicks . . . . . 00 NP
7 Dersbe Samson . . . . . 99 NP
1907 . . . . . NP
1908 **Apartments**
1 Jennifer Lee Blume 00 206.284.1119
1 William B Blume 00 206.284.1119
3 Calvin W Finger 02 206.286.8496
3 William C Finger 02 206.286.8496
7 Marija Gergurevic 02 206.284.8179
2 Sandra A Hulbert 82 206.283.5271
5 Allison Anne Jackson 02 206.599.8314
D A Mero 03 206.523.3701
10 Shaun W Ross . . . . . + NP
9 John G Spangler 96 206.285.7815
9 Richard G Spangler 96 206.285.7815
12 Anthony W Tapping 95 206.286.6671
6 Ellen Villeneuve 02 206.284.2316
1912 Joseph Getzenbanner . . . . . + 206.281.7793
2006 ♣Joseph Klarman . . . . . 03 NP
♣Ryan Pardo . . . . . 03 NP
2012 **Apartments**
MN Nathan W Alexander . . . . . 97 NP
♣Rose Tansey . . . . . 92• NP
2016 . . . . . NP
♣Ann K Brown . . . . . 98• NP
♣Kevin T Brown . . . . . 98• NP
C ★One Six Studios . . . . . + 206.352.0494
B Brenda L Scherping . . . . . 96 NP
♣Susan Stangl . . . . . + • NP
B Lemonia L Tsoflias . . . . . 96 NP
2018 Armond P Csullivan 80 206.282.7932
2020 ★Denarius Film Finance . . + 206.285.5989
Susan S Stangl . . . . . 93 ⊙206.283.8606
★The Childrens Hope Fund. 02⊙206.285.5989
2022½ Brian E Bearden . . . . . 00 NP
Eddie King 96 206.283.6953
Hiedi King 96 206.283.6953
2026 Frank J Grossruck . . . . . 86 ⊙206.282.3637
2030 . . . . . NP
2034 Austin L Hugill . . . . . 03 NP
Geoff C Hugill . . . . . 03 NP
2038 Betty Archer . . . . . 02• NP
2040 **Apartments**
302 ◊Joseph C Duncan III. . . . . + 206.282.1174
302 ◊Suzanne Duncan . . . . . + 206.282.1174
202 ♣Angela Gottula 02 206.285.1476
202 ♣Shane Gottula 02 206.285.1476
Brett Kelly 03 206.283.9999
2100 Joshua Bate 00 206.270.0473
John W Gardiner . . . . . 73 ⊙206.284.7370
2102 ♣Allon O Willoughby . . . . . + • NP
2104 Kathy J Zilverberg 03 206.213.5824
Timothy D Zilverberg 03 206.213.5824
2107 **Apartments**
♣Scott S Crider . . . . . + NP
♣Stuart Heil 97 206.213.0731
♣Stuart A Heiler 97 206.213.0731
C Kathleen A Kelly . . . . . + NP
♣Douglas Dewey Nickels . . . . 98• NP
◊♣David Quilici . . . . . 03• NP
2108 Shirley Y Tan 02 206.352.7791
★William D Bradford. 03 206.352.7810
2110 C Roostai . . . . . 02 ⊙206.599.6138
Ken Roostai . . . . . 03 ⊙206.599.6138
2111 Crickett Austin 03 206.217.5445
2115 **Apartments**
A Adam King 03 206.213.5039
Kung Who Mu . . . . . + • NP
2120 **Apartments**
400 Carmine Janice Bozzi . . . . . + ⊙206.285.4640
400 Jamie L Bozzi . . . . . + ⊙206.285.4640
303 Julie T Gerrard . . . . . 96 ⊙206.282.6541
101 Holly Kean . . . . . 93 ⊙206.217.9762
101 Marilyn Holly Kean. . . . . 93 ⊙206.217.9762
302 Burton Steven Knowles . . . . 97 ⊙206.378.1865
302 Susan Knowles . . . . . 97 ⊙206.378.1865
201 Mark A Minenich . . . . . 93 ⊙206.282.2702
201 Susan M Minenich . . . . . 93 ⊙206.282.2702
202 ◊Ursula Pfeifer . . . . . 95 ⊙206.217.9506
103 Richard B Shenkman. . . . . 93 ⊙206.270.0165
301 Paul W Warner . . . . . 92 ⊙206.286.9079
301 Vicki Lynn Warner . . . . . 92 ⊙206.286.9079
203 Elmer White . . . . . + • NP
2121 Mary R Falk . . . . . 75 • ⊙206.283.0808
Mary R Falk . . . . . 75 • ⊙206.285.9508
2122 **Apartments**
◊ Will Anderson 98 206.284.3745
402 John M Curry 00 206.283.8308
♣Daniel D Ferry Sr . . . . . 00 NP
302 H J Hearle . . . . . 96 NP
302 Martin G Hearle . . . . . 96 NP
400 Keuler K Helen . . . . . + 206.283.0656
♣Kathleen Jarvis . . . . . + NP
400 Helen Keuler . . . . . + 206.283.0656
403 Melinda A Kludskofsky 02 206.283.0264
103 Natalie I Konzen 97 206.378.5850
300 Jerry Lykes . . . . . + 206.286.7552
300 Karen Lykes . . . . . + 206.286.7552
200 Gloria K Metzger 66 206.284.0307
401 Patrick J Nunn . . . . . + NP
503 Charles Rockness 97 206.213.0910
♣Nicole Santi . . . . . 02 NP
506 Linda Lee Snyder 02 206.284.3136
506 Roger Lee Snyder 02 206.284.3136
204 Bonnie L Tanner . . . . . + NP
204 B Tannera . . . . . + NP
102 Mike Tripp 01 206.285.1826
403 Melinda Tuttle 02 206.283.0264
◊ John Scott Vanwalkenburg . . 98 206.284.3745
104 Brad H Welie 00 206.284.9650
2142 . . . . . NP
308 David W Coffey 92 206.285.2699
♣Scott D Crawford 03 206.281.8066
510 Suzanna L Eller 02 206.286.1888
309 Cheryl L Fluehr 92 206.216.0908
♣Phillip M Hadreas . . . . . + NP
206 Barbara A Johns 96 206.298.9443
407 David R Johnson 99 206.216.0597
410 Ellen May Leslie 89 206.285.6784
410 Jack L Leslie 89 206.285.6784
♣N Martinson . . . . . 01 NP
509 John Warren Marshall 91 206.282.4377
307 ★Martinique Apartments . . 90 206.282.0122
205 Douglas C Meyer 03 206.281.8494
210 Arnold Bit Nelson Jr. 00 206.301.0510
208 Herbert M Schneider 02 206.270.8933
R J Strickler 03 206.352.7521
310 James W Tripp 96 206.633.1701
406 ★Typewritten Software . . . 03 206.352.7521
405 John D Underwood . . . . . 02 NP
105 Kimberly R Ybarra . . . . . + NP
2143 ★M Sinclair Construction. . . 88 206.283.7727
Lois K Sinclair . . . . . 85 ⊙206.283.7727
Mickey Alan Sinclair . . . . . 85 ⊙206.283.7727

-CROCKETT ST INTS

2400 **Apartments**
202 ◊ Amer Ulhas Andalkar . . . . 01 ⊙206.352.6427
202 ◊ Patricia Andalkar. . . . . 01 ⊙206.352.6427
205 Mark B Bahu . . . . . + NP
101 Philip L Brandt . . . . . 00 ⊙206.282.5121
2 Carrie D Campbell. . . . . 94 ⊙206.285.6338
301 Carl V Cheever . . . . . 01 ⊙206.352.2671
2 Carrie C Compton . . . . . 94 ⊙206.285.6338
103S Mary Dimke . . . . . 03 • NP
301 Gail E Gilfenwater . . . . . 01 ⊙206.352.2671
1S Linda Henry . . . . . 97 NP
302 ◊ Ramona R Hicks . . . . . 02 ⊙206.568.6142
302 ◊ Ryan Andrews Hicks Jr . . . . 02 ⊙206.568.6145
105 ♣James Isenhower . . . . . 02 NP
105 ♣Molly Isenhower . . . . . 02 NP
S102 Matthew K Jensen . . . . . 01 • NP
304 Harry N Moscatel 03 206.599.6878
304 Loran D Moscatel 03 206.599.6878
303 ◊ Ali H Nourbeheshi. . . . . 00 • NP
1 Emily C Ramisch. 01 206.352.2576
1 Frank A Ramisch. 01 206.352.2577
104S Garrett Stronks . . . . . 03 ⊙206.217.4574
♣Chong Yhang . . . . . + 206.282.5496
203 James A Wallace . . . . . 93 ⊙206.283.5268
2401 **Apartments**
304 Doug M Ancona . . . . . 99 • 206.284.2227
202 Jeanette Anderson 90 206.298.0179
P J Burke 03 206.283.1054
203 ◊ Alice Dianne Cooper . . . . 89 • NP
203 ◊ Dianne A Cooper. . . . . 89 • 206.378.1386
103 Kathleen A Dorsey . . . . . 03 NP
301 Lizette Nieves . . . . . + • NP
202 E Jeanette Rich. 90 206.298.0179
♣E Jeanette Stewart . . . . . 02 • NP
♣James A Stewart. . . . . 02 • NP
302 T C Thai. . . . . 97 ⊙206.285.8929
302 Tuyet Q Thai. . . . . 97 ⊙206.285.8929
204 Ronald G Wong. . . . . 01 ⊙206.285.0757
2415 . . . . . NP
4 Steven Mark Carnasty 98 206.352.9456
6 Jennifer L Green. 00 206.285.8309
6 Zoey Green. 00 206.285.8309
2 ◊ David Russell Middleton . . . 02 206.284.9984
4 ★Dicumt Inc . . . . . + 206.246.4956
7 Alison Powell 03 206.282.4512
7 Alison Powell 03 206.352.3256
9 Don O Wooten III. 94 206.281.1788
2419 **Apartments**
402 Patty J Brown. . . . . 98 • 206.283.0107
302 Joann K Byrd . . . . . 97 • 206.285.7104
202 Andrew M Coyne . . . . . + • NP
403 Mary A Evesque . . . . . + NP
301 Patricia L Murray . . . . . 93 • NP
301 Robert R Murray . . . . . 93 • NP
401 Julie Anne Ross . . . . . 98 • NP
101 Frank W Smith Jr . . . . . 96 • 206.283.7998
101 Verna Margaret Smith . . . . 96 • 206.283.7998
2420 . . . . . NP
401 ★Bayliner Llc 03 206.283.5853
401 ★Duvall Development Llc. . . + ⊙206.283.5853
103 Robert Jackson English . . . . 98 • 206.282.8609
404 Geraldine Garnet. . . . . 69 • 360.659.0973
404 Lyle Garnet . . . . . 69 • 206.284.3166
303 Jack Lonnie Gibson. . . . . 02 • 206.282.1082
303 Jack Lonnie Gibson. . . . . 02 • 206.282.1125
Elizabeth Katcheson 03 206.352.2269
Gary Ketchason 03 206.352.2269
401 ★Long Ranger Llc. . . . . + ⊙206.283.5853
104 Judith M McCook . . . . . + NP
203 Gerald E Nash. . . . . 92 • 206.284.1885
203 Nancy J Nash . . . . . 92 • 206.284.1885
101 Roderick W Newton II 02 206.352.2469
105 Joanne Orange. . . . . 01 • 206.448.2226
105 Peter M Orange . . . . . 01 • 206.448.2226
105N ★Orange Financial Inc . . . + 206.448.2226
205 Brent H Schram . . . . . + • NP
205 Tory Schram . . . . . + • NP
401 ◊ Stephan Perry Smith . . . . 93 • ⊙206.283.5853
401 ◊ Susan Nordyke Smith . . . . 93 • ⊙206.283.5853
102 ◊ Nicholas M Suhadolnik Sr . . . 00 • ⊙206.352.7299
102 ◊ Under Suhadolnik . . . . . 00 • ⊙206.352.7299
302 Malcolm J Way. . . . . 02 • NP
202 Nancy W Woodward . . . . . 92 • ⊙206.283.9037
204 Nancy E Zylstra . . . . . 95 • ⊙206.285.0779
2423 **Apartments**
301 M Barrington . . . . . + 206.448.3343
♣Dennis L Dizon. . . . . 01 NP
♣G Johnson. . . . . 02 • ⊙206.352.9545
♣Thomas Johnson . . . . . 02 • ⊙206.352.9545
401 Carol K Young. 01 206.281.7919
401 Ted C Young III 01 206.281.7919
2429 Justin J Estes. 00 206.547.3547
2441 **Apartments**
B Patrick Crane. 95 206.283.5765
B Toby Crane. 95 206.283.5765
E Virginia Anne Falk. 91 206.286.8148
F Susannah L Hanson . . . . . 00 NP
H Cindy A Molitor. 02 206.285.3113
E Jacob F Tagoai. 91 206.283.6384
2442 . . . . . NP
203 Misty D Baskett 00 206.286.9549
202 Paul M Blanchard. 00 206.301.0301
307 Larry Breene 90 206.282.6663
205 Eileen M Cadiente. . . . . 01 NP
♣Nicole Campbell . . . . . + 206.283.0682
105 William Cave . . . . . 03 NP
308 Christine L Dentini 96 206.284.8224
203 ★Dawntreader Crafts. . . . . + 206.286.9549
305 Laverne Dudrey 67 206.284.8281
302 Merrily L Jacobs. 00 206.283.9753
1 William R Johnson 99 206.286.0990
4 Colin Keyser. 03 206.213.2927
4 Colleen Keyser 03 206.213.2927
2 Steve G Linger 99 206.284.2142
303 Glenn Oberg. . . . . + 206.281.9190
103 Aidan W Ocallaghan 01 206.352.3844
207 Claudia Lee Palmer. 95 206.284.4009
102 Elizabeth L Root . . . . . + NP
201 Kathleen M Teheda. 00 206.285.9157
301 Adnan Zeyani. . . . . + NP
307 ★1 Ones Towncar Limo Srvc . . 98 206.285.1273
2448 Terry G Goodman 98 206.298.0334
2450 Robert Charles Leuschner. . . 84 • ⊙206.284.0986
2463 . . . . . NP
2465 Tracie A Kempton 00 206.282.1355
2474 . . . . . NP
A ★Beadydeedee. . . . . + 206.851.0209
B Linda Sue Larose 94 206.217.0811
250 RESIDENCE 42 BUSINESS

● 8TH AVE NE

CT	52.00	4012 - 4729		$A
CT	43.00 E	4528 - 4528		$A
CT	45.00	5001 - 5916		$B
CT	36.00	6007 - 7208		$A
CT	27.00	7501 - 8415		$A
CT	19.00	8511 - 9827		$C
CT	12.00	10010 - 11414		$D
CT	6.00	11509 - 12353		$C
CT	2.00	12515 - 13017		$D
CT	211.00	14505 - 16280		$D
CT	205.00	16516 - 18342		$D
CT	204.01	18504 - 20241		$D
▶▶		4012 - 5916		.98105

-NE 40TH ST INTS

4012 Pang S Chiang 56 206.632.8123
4015 Emily Brown. . . . . + 206.547.0750
4016 . . . . . NP
406 Inigo Aguirre 03 206.545.4019
508 Cihan Akcay. 02 206.695.0854
♣Dan Balocki 03 206.547.2937
♣Claire Belcher. 03 206.547.2937
403 Addis Dugo 01 206.632.3680
205 ◊ Kristen Canada. 02 206.892.0069
♣S Chairattanamomta. . . . . 01 NP
203 James Chi 02 206.834.0758
101 Chris Ramsey Corry 02 206.547.5505
507 Shandon K Cyrus 90 206.633.3372
♣Takuya Eguchi . . . . . 03 NP
501 Andrew P Fetsch . . . . . + NP
403 Robert Foege 01 206.632.3680
L A Frumkes. 02 206.675.0863
♣Jennifer George . . . . . 00 NP
Michael A Goldblatt. 00 206.545.0224
204 Marelaine R Hagwell. . . . . 99 NP
♣Pamela Hancock. . . . . 01 NP
608 Rebecca Hayter . . . . . + 206.633.1890
306 ◊ Ruth L Herr 94 206.632.2539
♣A Fullen Ingersoll . . . . . 02 NP
♣Chris L Ingersoll . . . . . 02 NP
402 ★Isness Records . . . . . + 206.547.6703
506 Sean T Kelly. . . . . 00 NP
♣Jennifer Lee. 99 206.675.8712
♣Justin Lee 99 206.675.8712
♣Elaine Lewis . . . . . 01 NP
301 Roann Lubang 03 206.695.2035
303 Vivek Manchanda. . . . . + 206.695.2582
201 Shaura Martin . . . . . 92 NP
♣Ruth Morgan . . . . . + 206.547.2693
402 Andrew Obannon . . . . . + 206.892.0083
305 Brian Read. 02 206.523.4227
305 Thomas B Read 02 206.523.4227
405 Eryn Redmon . . . . . 03 NP
104 Chester A Richardson . . . . + NP
1D4 Genevieve S Richardson . . . + NP
504 Jessica Leig Rush. . . . . 03 NP
207 Carrie Smith. 01 206.675.0680
302 Jeffrey States. 01 206.545.8302
302 Kathleen L States 01 206.545.8302
502 Ryan Thowson 03 206.892.9326
408 A Tran . . . . . 00 NP
503 Mary Ann Villar. . . . . + 206.633.1865
304 Slrina J Wongsantivanich . . . 01 NP
505 Teglst Worku . . . . . 03 NP
308 Su Yi 02 205.632.1566
103 Anna Zysberg. . . . . + 205.545.4926
103 Leanu Zysberg . . . . . + 205.545.4926
4020 **Building**
207 ★♣ He & Gi Imports Inc . . . 01 206.501.7093
4032 **Apartments**
B3 Kevin Atwood . . . . . 02 NP
♣Rachael Ballard 03 206.632.1612
B1 Christopher Battles . . . . . 03 NP
C2 J Brown . . . . . 03 NP
♣Greg Buck 03 206.634.4960
A11 Susan Davis . . . . . 02 NP
E-3 Taalsha Finklea. 03 206.527.1904
2 Matthew Haff 02 206.547.1521
A1 Brian Hansen 00 206.632.6072
4 Marat M Nasybullmn. . . . . 99 NP
C4 Ruth Negusa 02 206.547.2922
1 John F Oconnor . . . . . 02 NP
5 Yuki Ohna . . . . . 03 NP
♣Sam Pettit 03 206.632.1612
C3 Sumet Phichayamongkon . . . + NP
B2 Kevin Price 03 206.547.5607
A1 Mitch A Sabernlak 00 206.632.6072
E1 Willis A Stitt . . . . . 92 NP
1B Victoria L Stover. . . . . 98 NP
D1 Adam Tetlow 03 206.632.1482
D11 Kacutovo Watanabe . . . . . 00 NP
4035 Minda Redford. . . . . 75 • ⊙206.633.2249
Stephen H Redford . . . . . 75 • ⊙206.633.2249
4036 **Apartments**
♣Abdullah Abdulrahman . . . . 03 NP
A8 Lisa Boland . . . . . 03 NP
♣J Bonds. . . . . 03 NP
A7 Mariko K Bushcamp. . . . . + 206.632.1997
B2 Kevin Carlin . . . . . + 206.547.1794
♣Kaitlin Hope . . . . . 02 NP
4 Deanna R Johnson. . . . . 92 NP
C ◊ Klain J Kerl . . . . . 95 ⊙206.548.9771
C ◊ Klaus J Kerl . . . . . 95 ⊙206.548.9771
♣Alan Liu. . . . . + 206.547.2311
B7 Ryan M Rebey . . . . . 01 NP
A6 Dina Rahbal. . . . . + NP
A1 Christian I Santiago 03 206.632.7440
A5 Michael Shook. . . . . 02 NP
A2 Matt Smith. . . . . 02 NP
4039 **Apartments**
♣Karin Bleeg . . . . . + 206.547.4823
♣Chris England . . . . . 02 NP
3 Beverly J Hiatt 01 206.632.2861
3 Terry S Hiatt. 01 206.632.2861
4040 **Apartments**
◊♣Kristina Ann Chamberlain. . 03 206.547.1460
♣Kevin R Gehringer . . . . . 02 NP
♣John Greenlee . . . . . + NP
2 James Hardison. 03 206.633.6124
105 I Kim. . . . . 00 NP
8 Darryl Kukor. 92 206.633.1450
4 Michelle Leber . . . . . + NP
103 Caleb Z Mayberry. . . . . 02 NP
1 Timothy Oneill 02 206.547.6656
101 Niel A Toyama . . . . . 03 NP
205 Matthew J Walsh . . . . . 01 NP
204 Jason Young. 03 206.632.7538
4043 Abhishek P Kulkarni 01 206.545.9053
Hithesh O Raghaban. 01 206.545.9053
4045 Morgan Riley . . . . . + 206.545.3655
4046 **Apartments**
3 Ailou Aydae . . . . . 00 NP
7 Bernard Butler . . . . . 00 NP
2 ◊ Georgia M Chantz. 96 206.633.4146
10 R Fox. . . . . 00 NP
8 Renee Frazier. . . . . + 206.632.7014
1 Lawrence A Frutiger. 92 206.547.4509
Paulette Holbrook. . . . . + 206.447.1696
Keri Klaus . . . . . + 206.547.0302
4047 **Apartments**
Clara L Chen . . . . . 00 • NP
Stephen S Chen. . . . . 00 • NP
4 Kristen Link 03 206.547.5495
4060 . . . . . NP
4053 **Apartments**
♣Y Chen . . . . . + 206.547.4766
♣C C Lin . . . . . 01 • NP
C Mukitha Menon. 02 206.632.7335
C Nandini Valsan 02 206.632.7335
4055 MIA Braverman 03 206.695.2130
MIA Braverman 03 206.695.2132
4057 . . . . . NP
4059 **Apartments**
B Kendra Baldwin . . . . . 00 NP
G Diana Brandt 03 206.632.1065
A Billy Herbert. 03 206.632.3561
E Jennifer S Smith . . . . . 03 NP
F Kurt Sullins 01 206.545.3742
♣Brian C Tieu. . . . . 02 NP
◊ Thuy T Vu . . . . . 98 NP
◊ Tuong Q Vu . . . . . 98 NP

-NE 42ND ST INTS

4210 Roger Hajali. 03 206.268.0793
4211½ Mohammed Abu-Tayeh. . . . + 206.632.0192
Fadi Al-Chammas. . . . . 01 NP
Omar Daoud. . . . . 01 NP
James Karcher. . . . . + 206.547.9870
Feras Toufalli 02 206.545.4247
4212◊ Mary Babcock 99 206.545.4221
4214 . . . . . NP
4215 **Apartments**
2 ♣Sean Antussi . . . . . 99 NP
1 ♣Jeff J Beal. 95 206.548.1568
7 Laurel D Bixby . . . . . + NP
3 Alissa J Loudiana. . . . . + NP
♣Anna J Savage. . . . . 01 NP
4216 Mamiko Imot 03 206.547.2777
4219 Bisram Sarah. 03 206.674.9550
4220 **Apartments**
Ehen Babb. 03 206.892.9303
102 Alyssa Ballinger . . . . . + 206.268.0779
♣Miguel Blas . . . . . + 206.268.0223
♣Miguel Blas-Matus . . . . . + 206.268.0223
207 Joel Courter. 02 206.676.0191
♣David Dewey . . . . . 02 NP
304 Stephanie Downey . . . . . + 206.695.2365
♣Gregory K Duncan . . . . . + 206.545.4918
202 Joseph Ko. . . . . 02 NP
B1 Britta Lippert . . . . . 02 NP
302 Erin Melvin. . . . . 02 NP
♣Wesley R Miller . . . . . + 206.522.4982
B3 Su Ming. . . . . + NP
105 Paul Morris . . . . . + 206.695.2552
107 Chris M Napenias. 03 206.268.0279
103 ♣Gregory A Perkins 00 206.675.1147
3 Weiming Su 03 206.634.9219
♣Ming S Wei . . . . . + 206.695.2168
♣Su Weiming . . . . . + 206.695.2168
♣Kayla Welch 03 206.268.0519
♣Tony Wooten . . . . . 03 NP
206 Abhishek Yerra. 02 206.634.0263
4223 Kelly Keller. 02 206.684.0245
4227 **Apartments**
LOWR Bill J Sepeda . . . . . 99 NP
LOWR Edward Sepeda . . . . . 99 NP
2 Salim Terez-Lixa. 94 206.632.7528
4230 **Apartments**
101 Mary Ann Andersen . . . . . + NP
101 Walter Kenneth Andersen . . . + NP
104 Gustav J Brown 02 206.632.0799
302 Robert Campbell . . . . . 03 NP
103 James A Noyes . . . . . 02 NP
201 Reela Rohatgi . . . . . + NP
202 Don D Schaefer 01 206.547.1147
♣Jessica Shook . . . . . 02 NP
301 Rob Teterburs . . . . . + 206.547.0752
♣Jay Thompson . . . . . 03 NP
204 LI I Tsai. . . . . + NP
304 ♣Leslie Walker. . . . . + NP
102 JE Yu. 03 206.632.1417
203 Oui Yue 02 206.695.9385

ADDRESS

© Copyright information on this page may not be reproduced or entered into any computer system in any manner whatsoever except with the prior written authorized consent of the publisher.

+ - New Listing | 95,96, Etc. - Year First Listed 1995,96, Etc. | • - Verified Homeowner | ♣ - Postal Delivery Questionable

N 9TH AVE 2005

402 Rolland Exum ... 03 206.343.4112
201 B Beckley ... 00 206.382.1611
203 Lorenza B Fiorencio ... 00 206.623.4398
♣R Forster ... + 206.624.3241
♣K Francesco ... + 206.682.4574
405 Chris I Gardner ... 01 206.621.1096
♣S M Gillette ... +• NP
♣Kyle Hill ... + 206.749.9753
311 John Hopgood ... 03 206.340.8877
♣David C James ... 02 NP
306 Walter Johnson ... 02 NP
308 Tina M Logan ... 02 206.343.6360
104 Gabriel McCullough ... 02 206.749.9150
509 Robert McKee ... 02 206.447.4242
♣Robert Murdock ... 02 NP
♣Edward Nelson ... 02 NP
♣K Rabis ... 03 206.624.1862
506 Kelly Pheasant ... 03 206.382.1066
103 James Pickwood ... + 206.652.2422
♣A Polk ... + 206.382.1414
♣Antonio Polk ... + 206.824.3674
510 S Ream ... 03 206.343.6744
404 Louis Rivera ... 03 206.625.6962
301 Gerald Rose ... 02 206.381.1534
209♣Aaron Ross ... 03 206.625.6955
307 David Smith ... 03 206.624.9502
206 Joseph Soulinada ... 01 NP
♣E Sykes ... 03 NP
504 Lahcen Taha ... + 206.903.8311
202 Amanda Wernert ... 96 NP
1924★Abella Design For Hair ... 02 206.624.6784
1926★JC Grocery & Deli ... 96 206.522.4239
1930 Kyle E Keever ... +• NP
Laura L Keever ... +• NP
1932★Print Time ... 83 206.682.1000
1940 Apartments
B♣Daniel Duffus ... +• NP
B♣Michelle L Hanes ... +• NP

2002- 2201 ... 98121

8TH AVE INTS
2002★Kumata Gerald H & Assoc 82 206.467.8227
2021★Wa Talking Book & Braille Lib 99 206.615.0400
2029♣Frank A Geyer ... 98 NP
2101
212★A Grand Affaire ... + 206.957.0037
♣Davies P Calbom ... 03 NP
♣S Hubbard ... 03 NP
206★IO Inc ... 99 206.264.0855
102★Jennifer West Llc ... 03 206.405.4500
211★Lenora Building Llc ... 93 206.341.9875
♣Varey Murphy ... 03 NP
212★Nellies Cafe ... 01⊙206.957.0037
♣West Scherping ... 03 NP
★♣ Synchros Design ... 98 206.621.8580
2110♣Jean M Boler ... +• NP
♣John W Dienhart ... +• NP
2121★Foreign Electronics ... 93 206.682.2761
2126♣Jacqueline M Rossi ... +• NP
♣John L Rossi ... +• NP
2132♣Chan B Kinney ... +• NP
♣Ward C Kinney ... +• NP
2151♣Robert A Myrseth ... 02• NP
♣Solveig Myrseth ... 02• NP
2152 Lisa M Staley ... +• NP
Timothy L Staley ... +• NP
2201★Milliken Urban Lmtd Prtnrshp 02 206.903.0547
297 RESIDENCE 179 BUSINESS

● 9TH AVE N

CT 72.00 216 - 400 $E
CT 67.00 701 - 753 $B

216 - 753 98109

THOMAS ST INTS
216★A 1 Ornamental Iron Works 90 206.622.4033
217★Banya ... + 206.262.1234
★Banya No 5 ... +⊙206.262.1234
218 Building
200★♣ Apple Northwest Llc ... 98 206.233.0515
221★♣ Seed Advertising Inc ... + 206.467.1611
227★Sunwestpm ... 02 206.818.8812
228★♣ ISEC ... 90 206.382.7727
HARRISON ST INTS
305★Chefshop Co ... 03 206.286.9988
★Food Fresh Express Inc ... 00 206.216.0099
★Maharishi Vedic Edctn Dvlpmnt + 206.282.4881
★Soilsoup Inc ... 99 206.405.4385
312★Krekow Jennings Inc ... 82 206.625.0505
324 Building
FL2★Realtime Productions Llc. 99 206.264.7770
400★Cinema Seattle ... 85 206.464.5830
★Cinema Seattle ... 85 206.903.6176
★Virginia Mason Hospital ... 83 206.223.6600
ALOHA ST INTS
701★Boca Inc ... 98 206.244.2288
710★♣ Tap Plastics ... + 206.389.5900
711★Ducati Seattle Llc ... 99 206.298.9995
753★Eden Arts ... 84 206.282.4788
★Kpg Inc ... 94 206.286.1640
21 BUSINESS

● 9TH AVE NE

CT 52.00 4001 - 4744 $A
CT 45.00 5007 - 5337 $B
CT 36.00 6108 - 7221 $A
CT 27.00 7419 - 7558 $A
CT 12.00 10515 - 11403 $D
CT 6.00 11614 - 12207 $C
CT 211.00 14601 - 16281 $D
CT 205.00 17311 - 16354 $D

4001 - 5337 98105

NE 42ND ST INTS
4001★University Friends Meeting 89 206.547.6449
4055 Apartments
101 Cole Fitzpatrick ... 02 206.632.7368
302 Megan Jerochim ... + 206.527.2926
101 Todd Larson ... 02 206.632.7368
303 Kristy Opfar ... 03 NP
301 Kenn L Patel ... 99 206.547.6158
301 Parin Patel ... 99 206.547.6158
♣Lydia L Tsai ... 01 NP
102 Dulcie Vong ... 00 NP
103⊙Paula H White ... 94 NP
103⊙Ronald H White ... 94 NP
4056★Ecotope Inc ... 00 206.322.3753
4060
507 Mark Acafee ... + 206.268.0624
♣Sanghoon Ahn ... + 206.547.1377
508 Breanna Birse ... 01 206.632.1182
101 Barbara M Blue ... 00 206.674.8999
2-406 Joe Bong ... + NP
407 Ben Chang ... 02 206.834.0231
407 Phillip Chang ... 02 206.834.0231
511 Kam Chau ... 03 NP
410 I Ching Chen ... + 206.268.0501
307 Jinyoung Chung ... 03 206.632.3358
401 Scott D Clark ... 03 NP
609 K Dickey ... 02 206.545.9054
509★E Ma Designs ... + 206.547.5545
506 Jason Egnew ... + NP
210 Anna R Foletta ... + 206.632.5614
302 Satoshi Fukua ... 01 NP
409 Eric Goto ... 03 206.695.2059
408 Szu Yu Ho ... + 206.695.2508
306 Margaret Hogan ... 03 206.695.2014
211 David Hume ... + NP
311 Prudence Lau ... 02 206.674.8960
301 Abert Lee ... 01 206.633.2463
605 Byunghyung Lee ... 01 206.675.0245
308 Dong Hyuk Lee ... + NP
308 Hye Jin Lee ... + NP
301 Wonlai Lee ... 01 206.633.2463
603 James C Mark ... 99 NP
♣Mark Nigro ... 03 206.892.0098
201 Katherine Pincus ... 03 206.547.4307
204 Kevin Rher ... + NP
201B Milton Recolizado ... 03 206.547.9770
Erika Restedt ... 03 206.633.1487
♣Abraham Rubin ... 02 NP
♣Linda Sauw ... 02 NP
403 James Slawcek ... + 206.695.2189
♣Randy Swain ... 02 NP
601 Elizabeth Thompson ... 02 206.694.9054
504 Lai Sing Tsang ... + NP
404 Debbie L Wick ... + NP
404 Dennis Earl Wick ... + NP
406 Jennifer Wong ... 03 206.695.2068
♣Charlie Yang ... 03 NP
♣Jody Yi ... 02 206.834.0776
♣S Yu ... + 206.695.2507

4206 Apartments
LOWR Jeff F Leung ... 00 NP
K Stewart ... 03 NP
4213 Casy Schermerhorn ... 03 206.547.4029
4215 Ray J Colby ... 99 NP
4217 Roy Birmingham ... 02 NP
4221 Apartments
UPPR Samuel Scot Frank ... 00 206.547.1451
4223♣Jacob D Little ... 01 NP
4225 Apartments
23 Debra A Becker ... 94 206.632.3484
♣C Coleman ... 02 NP
♣E Degoede ... + 206.545.4543
24 M Elder ... 02 206.632.4010
♣Hailey Iselin ... 03 NP
Mary Renee Johnson ... 02 NP
Renee Johnson ... 02 NP
13 Kamata Kaon ... 02 206.674.9678
14 Amanda Lunzer ... 03 206.632.0739
14 Nick Lunzer ... 03 206.632.0739
31 Melissa Martin ... 01 NP
36 Josh Mowitray ... 02 NP
26 Jeremy Peters ... 02 206.674.9568
21 Brandon Tengan ... 02 206.834.0156
4229♣Ruperto F Gutbunton ... 02 NP
4233 Apartments
♣Thomas W Andrus ... 01 NP
107 Michael Bednar ... 03 206.547.0909
201 Xonita Selkirk ... 03 206.695.2096
203 Lindsey Cael ... 02 206.834.0780
♣Amy Chang ... + 206.695.2688
♣Chih Hui Chen ... 03 206.268.0692
♣Cynthia Chen ... + 206.695.2685
♣Jeremy T Coles ... + 206.545.3917
♣Elizabeth Dennhardt ... 03 206.268.0362
106 Chad Gabagat ... 01 NP
202 Madhyastha Harsha ... 03 206.633.1585
407 Bouchiene Henderson ... 03 206.892.0192
401 Roger Henderson ... 03 206.695.2004
♣REM Hang ... 02 NP
302 Ankur Jain ... 03 206.695.2048
♣Marc Lavry ... + 206.547.2219
♣Xiao Li ... 02 NP
208 S Lock ... 02 206.632.1356
♣Justin Martin ... + 206.695.2215
♣Stephanie Morales ... 03 NP
308 Kristoffer L Nebre ... 02 NP
301 Naeem S Nulwala ... 02 NP
303 Maryellen Olafson ... 02 206.674.9484
207 Grant Osborne ... 02 206.634.9300
405 John Phillips ... 02 NP
♣Zheng Qi ... + 206.695.2603
107D Petch Sanguanpiyapand ... 02 NP
♣Christen Sata ... 03 NP
♣S Savage ... 02 NP
♣Nicolas Turchin ... 01 NP
307 Mikel A Ugarte ... 01 NP
♣Janus Wei ... + 206.695.2624
♣Hao Wen ... + 206.547.0782
♣Chunhua Weng ... 02 NP
204 Andrea Worrell ... 03 206.268.0790
408 Sara Zimmerman ... 03 206.268.0346
4240♣Tong Y Ly ... 00 NP
4249 Apartments
1 Tim Gerrish ... + 206.633.1951
4 Vaclav Havlik Jr ... 96 206.545.7454
3 Hea W Noh ... 03 206.633.1987
4251 ... NP
4253 Miles Crawford ... 01 206.634.1399
4257★Automotive Mngmnt Group Llc 98 206.550.7802
Markus Edmund Laukers ... 92• 206.632.2627
♣Sofia L Neva ... 01 206.550.3432
NE 43RD ST INTS
4308 Anthony A Fodor ... 92 NP
Alison Rhoades ... 00 NP
Brian Turner ... 02 NP
Grace Yeung ... 03 NP
4309♣Kris Edstrom ... + NP
♣Kristin J Edstrom ... + NP
4315 Apartments
205 Michelle Hirawady ... 02 206.676.0520
301 Jean Kiel ... + NP
103 Vincent Kosanto ... 02 206.545.2946
101 Susan Lybbert ... + NP
102 Sarah L Shirey ... 02 206.545.9582
204 Elizabeth Westlake ... 02 206.684.6211
202 Ben Wilson ... + 206.545.4478
4319 R Alexander ... + 206.632.0609
Donnelle Bell ... 02 NP
Carolyn Brown ... 03 206.547.0762
Elizabeth Hachten ... + 206.633.1757
Tern Harada ... + 206.632.5120
I McMillan ... + 206.632.3676
T Moore ... 03 206.633.6148
Katie A Norris ... 03 206.633.6148
Marcelina Sims ... + 206.709.9946
G Walker ... 03 NP
T White ... 03 206.632.2064
4325 Stephen E Kechley ... 82 206.633.2726
4327 Ellwyn L Kechley ... 78•206.633.2150
4332 Apartments
A⊙♣Jack W Spirakes ... 01•206 633 1994
4333
C★Big Medicine ... 00 206.633.6036
B Devon Delapp ... 01 NP
A Minjung Kim ... 03 206.633.6036
D Ulf Ness ... + 206.633.0250
C★Sanghatsols Co ... + 206.675.0421
4334 ... NP
4337 Apartments
B Dinesh Baskar ... 03 206.632.3080
C Rev Dana D Izzo ... 01 206.547.2715
C Kathryn A Izzo ... 01 206.547.2715
♣Jake Tadema ... 02 NP
4340 ... NP
4341 Apartments
301 Sylvia Agusdina ... 02 206.632.0280
304 John Kehn ... 02 206.633.8013
Dewi Lestari ... + 206.632.2147
305 Sara D Teas ... 00 206.633.3965
Guy L Town ... 02 206.632.8941
4343 Connie Denooy ... + 206.527.3297
Rey M Quibain ... 97 NP

NE 47TH ST INTS
4500 Building
300★Active Life Physical Thrpy Llc 89 206.633.6034
300★Alams Humphrey MD ... 94 206.633.6067
★♣ Benchmark Chiropractic Clinic 02 206.548.9450
300★Bobs Appliance ... 91 206.766.3940
330★Business Word Processing Srvc 90 206.633.6040
300★Claims Overload Systems . 03 206.633.4951
300★Coffey Communications . 99 206.633.6052
300★CSR Tech Services ... 92 206.382.5505
300★Custody Specialists ... + 206.374.6601
314★Dalilusa Co ... 00 206.633.6057
★♣ Delmia ... 98 206.633.6030
300★Elocution Seattle Plic ... 01 206.633.6039
★♣ Emilia Castillo ... 96 206.633.6050
300★Fel JOB Placement Services 00 206.633.6081
3★Flatiron Properties ... 92 206.323.1622
340★Gail McKinley ... 98 206.548.9463
★♣ GHS ... + 206.633.6082
300★Hope & Healing Therapy .. + 206.633.6141
300★Metro Business Ctr ... 90 206.633.6033
350★Office of Guckenheimer . 98 206.633.6064
324★Planned Parenthood of W Wa 98 206.632.2498
300★Polio Vaccine 50 ... + 206.524.5754
300★Robert Hirsch ... + 206.634.4167
300★Rolfe Rhea Atty at Law ... + 206.633.5072
340★Serena J Sundaram Licensed 03 206.325.4144
300-23★Shadow Pictures ... + 206.213.4893
300★Taxation Counseling ... 00 206.633.6149
340★Total Wellness Massage . 03 206.271.2700
300★White Whale Production Srvc + 206.838.3711
300★Wilson Inc ... 02 206.633.6087
4529 Lou Molitch ... + NP
4533 Apartments
Jenelle N Ebisu ... 02 NP
B⊙Daniel Knierim ... 89 206.547.1626
Abdelnabi Tahraoui ... 92 206.548.1060
4540⊙♣K McDowell ... 95• NP
⊙♣Yevokia K McDowell ... 95• NP
4541 Apartments
LOWR♣Jeff Cofer ... 00 NP

NE 50TH ST INTS
4703 Raymond Wa Hunter ... 64•206.632.5525
Wallace Hunter ... 64•206.632.5525
4706 Apartments
4 Craig Frering ... 03 206.633.0476
Mary B Lagerwey ... + 206.633.1968
Vincent Lomelli ... 03 206.633.1386
6 Chad A Searcy ... 02 NP
David Stout ... 03 206.547.1487
H Tsay ... 99• NP
Y Tsay ... 99• NP
D Turner ... + 206.675.0867
4707♣Cynthia M McClain ... 92 206.547.9767
♣I McClain ... 92 206.547.9767
♣Ed Thomson ... 92•206.632.1255
♣R Edward Thomson ... 92•206.632.1255
4709 Elliot Levim ... + 206.633.0673
4710 Robin E Rieck ... + NP
4715 Marion Billington ... + 206.547.0969
Rita M Billington ... + 206.547.0969
4716 Apartments
Miguel Armentero ... + 206.545.2267
Miguel Armentero ... + 206.632.0495
12 Giovanna Castilla ... 01 NP
10⊙Arash Essam ... 01 NP
7 Tasha Ford ... 03 NP
Christopher Hong ... 01 NP
Emily H Martin ... 02 206.547.2286
Abraham Ott ... 02 NP
W Polk ... + 206.547.0265
Christopher Pozo ... 02 206.547.2286
Corey Recla ... 03 NP
Bernard Stolair ... 03 206.632.1589
Tomas Tascino ... + NP
K Watson ... + 206.632.2185
4719 John H Switten ... 82•206.633.4388
4720 Apartments
2 Michelle E Braden ... 97 206.632.8884
1 Ida D Peterson ... 94 NP
1 Jennifer Lin Peterson ... 94 NP
3 Karen Sorini ... + NP
4723 Beata Jastrzebska ... 03 206.547.9992
Pawel Jastrzebska ... 03 206.547.9992
4724 Apartments
A Jerry Herrle ... + NP
C Christie K Obrien ... 02 206.527.1351
C Susan M Obrien ... 02 206.527.1351
4727 David C Kingston ... 66•206.632.1067
Violet W Kingston ... 65•206.632.1067
Peter L Schillesci ... 90 206.547.3736
4730 Amy V Sweigert ... 03•206.547.5506
4734 Emily K Jay ... +•206.545.2199
Jennifer A Parda ... +•206.545.2199
4738 Apartments
3 Ken J Deering ... 81 206.632.3420
1 Xinyu Z Zhang ... 98•206.547.8868
4744 Alice Mary Zaleski ... 84 206.633.1530
5007 Lemlem G Gebreselus ... 00 206.634.2380
5011 ... NP
5015 Mary Alice Hausladen ... 90•206.632.3050
Eric H Larson ... 90•206.632.3050
5016 Angela Lynn Sucich ... 03 206.729.7191
5018 Ryan D Akin ... + NP
5022 Brian Charles Stone ... + NP
5023★Neverland Drums ... 98 206.675.8082
5024 ... NP
5026⊙Kimberly Dietrich ... 02•206.547.4228
⊙Kristen Monahan ... 02•206.547.4228
5027 Apartments
J Hokari ... + 206.545.9057
UPPR Afi Manzin ... 01 NP
Micheal McCarty ... 03 NP
5028 Donna Herberger ... + NP
5028⊙Clinton Watson ... 02 206.634.0944
5028⊙Lindzi Watson ... 02 206.634.0944
5030 Zack Wheelbee ... + 206.633.0145
5031 Claude C Andrew ... 99• NP
Crispin Conrad Andrew ... 99• NP
5034 Apartments
1 Karl Robert Gutschera ... 94 206.548.9692
1 Robert Gutschera ... 94 206.548.9692
♣Florence L Hitchcock ... 01• NP
♣James G Hitchcock ... 01• NP
3 Katrina Ledesma ... 02 NP
2 Tom K Richards ... + NP
5062★University Child Dvlpmnt Schl 96 206.547.5059

NE 55TH ST INTS
5302 Apartments
2 Sean Abbott ... + NP
2 Shirley J Abbott ... + NP
Annalisa Pirrone ... + NP
5306 Olivia Faerber ... 03 206.527.2619
5310 Jason B Stratton ... 02 206.526.5253
JB Stratton ... 02 206.526.5253
5311 James D Lord ... 97•206.526.5449
Sandra M Lord ... 97•206.526.5449
5312 Marilyn R Gunther ... 83•206.524.1219
5315 Cody D Mitchell ... 97 206.522.4525
Caberi Robinson ... 97 206.522.4525
5316 Anthony Warren ... 88•206.527.4921
Carol Ruth Warren ... 88•206.527.4921
5319⊙Edward M Gilmore ... 98 206.524.7253
5320 James Frederick McWilliams . 03 NP
5321 ... NP
5325 Leslie Stoner McDonald ... 01 206.985.8487
5326 Eric Dee ... 02 206.729.1067
5329 Christopher A Ritter ... 01•206.329.3939
Cynthia L Ritter ... 01•206.329.3939
5330 ... NP
5333 Dale J Dellano ... 99•206.522.7217
Paulette P Dellano ... 99•206.522.7217
5334 Martha J Elliott ... 94•206.524.7463
5336 ... NP
5337⊙Joseph M Goulet ... 01•206.985.8382
⊙Karen A Goulet ... 01•206.985.8382

6108 - 7558 98115

NE 62ND ST INTS
6108 Barry Norbert Weiss ... 99•206.729.5328
Sari Lynn Weiss ... 99•206.729.5328
6112 George L Kovic ... 87•206.527.2889
6210 Josh Forman ... + 206.729.6325
6211 Kim A Cook ... 96•206.527.9567
6213 ... NP
6214 Apartments
302 Noelle Bertelson ... 03 206.523.9491
102 Robert Allan Hardt ... 85 206.527.2173
♣Taiwa Hoffman ... 00 NP
201 David H Kim ... 99 206.323.3623
202 Elizabeth A Leland ... 98 206.517.4104
101 Matt Patrick Sharrill ... 94 NP
301 Justin M Taylor ... 03 206.729.0742
6217 Mansa R Rogers ... 00•206.525.6979

NE 64TH ST INTS
6300 Building
★Advanced Sports & Medical Msg 94 206.522.6433
★Amy E Hsu Nd Chrstn M Dodge N + 206.632.6281
★Chris Kozura Naturopathic Phys 01 206.957.5995
★Dean Chier MD ... 02 206.522.5646
★Hope Wechkin MD ... + 206.729.0907
FL3★Hsing James Lee D ... + 206.633.2463
FL2★Koloush Zhi Ping ... 96 206.523.7911
FL2★Martina Mary Koller MD .. 91⊙206.522.5646
★Michelle Simon Nd PHD .. + 206.524.0863
★Paul Perrotta Massage Assoc + 206.729.8000
★Paulette Uto Lmp Inc ... + 206.521.7933
★Shauna M Smith MD ... 94 206.527.7500
★Takia Gardey MD ... +⊙206.522.5646
360★Urban Health Llc ... +⊙206.524.0863
★Woo Ng MD ... + 206.527.7532
6312 Patricia Hunter ... 86 NP
Patricia A Hurley ... 86 NP
6314 ... NP
6318 Kristy J Alley ... 01•206.782.0910
Robert H Alley ... 01•206.782.0910
6320 Oliver TAI ... 03 NP
6321⊙Loren L Loesell ... 55•206.524.5341
6322⊙Lonnie R Anderson ... 94•206.524.7898
⊙Juliet N Hebert ... 94•206.524.7898
6324 Geoffrey Baird ... 02 206.527.7261
Chad H Coleman ... 02 206.527.7261

NE 65TH ST INTS
6402 Abigail Vanessa Berg ... 95 206.522.3907
6403
3 Andrew M Bibyk ... 94 206.527.9767
5★Lafleurbleu ... + 206.527.9767
4 Jennie L Rose ... 92 206.729.9956
6404 ... NP
6405 Seattle W Naass ... 96• NP
6406 Apartments
♣P Li ... 01• NP
A⊙Gabriela R Pedroza ... 99• NP
B Molly Widener ... + NP
6407 Daniel L Adams ... 00•206.522.8540
Lilan S Broderick ... + NP
Marie M Broderick ... + NP
★Seattle Church of Christ .. 01 206.522.8540
Cynthia Y Toops ... 00• NP
6409 Kurt Meacham ... 03•206.526.3042
6410 Apartments
208 Pete Adams ... 00 206.729.8815
407 J Allen ... 01 NP
♣Issa Ayyana ... 03 206.729.3673
606 Larissa M Balogh ... 03 NP
301 William A Beczo ... 03 206.525.8604
202 Cheryl Bedlington ... 02 NP
♣Kristina Chilton ... + 206.729.2364
206 Michael J Connell ... 00 206.417.6912
206 Susan C Connell ... 00 206.417.6912
310 Eileen Desrmon ... 03 206.527.1768
♣Anand Dhingra ... 02 NP
♣Jans Duran ... 02 NP
⊙♣John A Godfrey ... 02 206.232.2363
⊙♣Trudi Gorny Godfrey ... 02 206.232.2363
211 Ben Gresh ... 02 206.523.1673
207 Lindsey Halpin ... 02 206.522.4768
506 Lane Arndt Hatfield ... 02 206.524.6939
308 Kim J Hillman ... 03 NP
♣Daniel K Hussey ... 02 NP

ADDRESS

© Copyright information on this page may not be reproduced or entered into any computer system in any manner whatsoever except with the prior written authorized consent of the publisher.

N DEXTER AVE 2005

G102 Terry J Castaneda 99 206.242.8027
E103 John J Cathcart 88 206.433.3481
K303 Maureen L Cauble 97 206.244.4078
★♣ Centre De Fe Foursquare Church 93 206.243.7838
D203 Doris Colmant ..... 01 NP
A205 C Dally 97 206.244.8557
♣Michael Dalzen ..... 02 NP
E304 Rich E Deutsch 99 206.242.1042
A205 Jasvir Singh Dhillon 97 206.244.8557
G203 Jason Dickey ..... + NP
G203 Joanne M Dickey ..... + NP
A204 Javorko Dzamonja 95 206.439.6485
H303 Sarah K Einkenud ..... 03 NP
★♣ Era Apartment Services 03 206.444.0489
. 101 L Evans ..... 00 NP
E302★Flavios Trucking ..... + 206.444.8385
♣Jr Flores ..... + 206.938.1036
♣Lillian M Flores ..... + 206.938.1036
D105 Judith C Flynn 02 206.244.4864
♣Darlye Darlene France ..... 03 NP
A102 Gregory A Gardner 94 206.243.2481
♣Wade Gentermann ..... + NP
♣Brenda Glanz ..... 01 NP
♣Joann M Godsey ..... 99 NP
♣Stephen R Godsey ..... 99 NP
♣Christina Gonzales ..... + 206.242.4491
A102 A Gregory 94 206.243.2481
H204 Koleta Vivian Gurr ..... 02 NP
E101 Melissa Harrell 01 206.277.2888
F104 Anthony Hayes 01 206.277.8060
F304 Jacque C Hoffmann 93 206.246.1032
♣Haider A Iciani ..... 01 NP
F201 Martin Izguerra ..... 03 NP
Josie James ..... 01 NP
Ron A James Sr ..... 01 NP
♣Elizabeth Jenkins ..... 01 NP
A301 Maria R Jullan ..... 99 NP
C104 Rachael Kaledu 03 206.439.1398
J303 Vicki Annice Kauth ..... + NP
A203 Kathleen Kilmer ..... 01 NP
♣Rahima Kupusija 02 206.444.0489
★♣ La Paloma Apartments. 93 206.241.0310
F102 Pat J Lankin ..... 85 NP
♣Michael Larmer ..... 02 NP
♣Gary Larson ..... + 206.244.6490
♣Ruth Larson ..... + 206.244.6490
A304 Greg E Layne ..... 02 NP
G302 Reina J Leaf ..... 02 NP
♣Tabitha Lee 02 206.241.2428
♣Lawrance Lilo ..... 02 NP
♣Te S Liu ..... 02 NP
F302 Jay Lukan 03 206.431.9609
J301 John Anthony Machowski 02 206.439.7526
D101 Maria Madrigal ..... 02 NP
G303 Patricia L Malone 00 206.241.0773
C103 Aaron R Martin ..... 03 NP
♣Caballo Martir ..... + 206.431.2647
♣Leute Matt ..... + 206.244.2817
E101 Crescent McGlone 01 206.277.2868
D301 Nakaya McIntyre ..... 02 NP
♣Chris McKibbon ..... 02 NP
♣A Metzger ..... + 206.243.6453
Kaye Moen 02 206.444.9861
Michael G Moen 02 206.444.9861
A105 Victor Monge 03 206.444.0069
E102 Steven A Morell 96 206.444.0714
B102 Imogene Lily Morgan ..... 02 NP
F303 Jose Munoz 03 206.246.5343
D306 Deborah Murray 00 206.698.4815
D306 Ryan Murray 00 206.698.4815
A104 Daniel Che Mwangi 01 206.439.8925
A104 Felista Mwangi 01 206.439.8929
D102 Avelina Neva 97 206.246.4583
D102 Filemon Laroya Nava 97 206.246.4583
C202 Victoria K Neary ..... 01 NP
H104 Kay H Neill 94 206.901.1871
H104 K Nellib 94 206.901.1871
♣Sarah T Norberg ..... 99 NP
♣Cecille B Ocampo ..... + 206.277.0185
♣Jesus Ocampo ..... + 206.277.0185
E201 Ignacio A Ortega 99 206.431.8524
C Osbun ..... 02 NP
♣Josie Paage 03 206.244.3316
J101 Katerina Patella ..... + NP
D201 Rebecca A Patton 03 206.246.2072
♣Thomas Patum ..... 01 NP
H301 Blondell L Perkins 01 206.243.0260
H301 Heather A Perkins 01 206.243.0260
F202 Tyler Poulsen ..... 02 NP
Jessica Puenta 00 206.246.0919
D304 Nalini Reddy ..... 02 NP
D304 Pranesh R Reddy ..... 01 NP
F103 Kathy D Relyniki ..... 03 NP
F103 Steve Relyniki ..... 03 NP
Maria Reyes ..... + 206.431.7379
Shalla I Reyes ..... + 206.431.7379
C204 Michelle Richards ..... + NP
♣Sunail Robledo ..... + 206.243.2622
G304 Dino Salkic ..... 00 NP
O Lee N Sathiawen ..... 02 NP
H303★Sea Ferry Limousine Co.. + 206.310.4119
♣Patrick D Shepard ..... 97 NP
104 Mark Joseph Sidle ..... 94 NP
E301 Marcela Simkova ..... + NP
E301 Marcell Simkova ..... + NP
D205 Ben Simmons 02 206.439.3216
C201 Megan E Simmons 02 206.246.4656
H304 Barbara S Smith ..... + NP
A204 Milena V Sorsedzamonja ... 95 206.439.6485
♣Beulah J Sorenson ..... 85 NP
A202 Corriev Straus ..... 01 NP
D303 Heraclio Tinoco 02 206.246.5425
♣Carrie L Todd ..... + NP
♣Kelly M Todd ..... + NP
♣Cesar M Torres 01 206.444.9395
A101 Terry L Trainer ..... 01 NP
♣Mike Tullan ..... + 206.248.9140
A202 S Vanhorn ..... 01 NP
Tesia Villeda 03 206.433.3708
A106 Debra L Williams 03 206.248.0261
A106 Ronald J Williams Sr 03 206.248.0261
H102 Cherrie Ann Willingham 03 206.248.7237
♣Karissa Wolder ..... + NP
A3 ◊Jeffrey R Wright ..... 00 NP
♣Claudia Yescas ..... + 206.706.8304
♣Pamela Yuen ..... 02 NP
15425 Apartments
J-204♣Linda Carol Webster ..... +● NP
15458 Scott M McBreen ..... 79●206.244.8116
★McBreen Spraying & Lawn Care Inc
86 206.244.8116
15833♣Ayako Kesahara ..... + NP
15536★Jovanovich Supply Co... 86 206.243.5991
★JP Automotive Service... 89 206.901.9814
★U Haul Co 89 206.243.0189

S 150TH ST INTS
15804★Crombie Chevron Service . 93 206.433.9969
15905 Erica V Reid ..... 00● NP
Michael J Reid ..... 00● NP
15815 Betty A Pitcey ..... 99● NP
Thomas V Pitcey ..... 99● NP
S 160TH ST INTS
15903 Esteban Molano ..... 97●206.248.0035
Maria D Molano ..... 97●206.248.0035
15913 Lillian D McGuire ..... 90● NP
15939★Sunnydale Muffler 00 206.244.6989
S 162ND ST INTS
16009 Edwin J Alvarado ..... 02● NP
Hector B Alvarado ..... 02● NP
★Azeneth Landscaping .... + 206.243.3151
16049 Michael Eugene Power ..... 92●206.248.6886
16063★Mmng Star H E L P Prgrm . + 206.243.6239
Joanna F Schlofield ..... 99●206.243.6239
Jeremiah C Schofield ..... 99●206.243.6239
16203 Elizabeth Anne Smiley ..... 02●206.248.5408
Matt J Smiley ..... 02●206.248.5408
16223★Br Photography 00 206.242.2379
V Kaur 02 206.431.3297
Varinder Kaur 02 206.431.3297
16235 Saira Ramirez 03 206.433.9217
16247 Daniella F Tyler ..... 00●206.241.5310
Ruby E Tyler ..... 00●206.241.5310
16255★Bay Fence Co 99 206.244.8286
Martin H Peterson ..... 99● NP
16407 C A Sawyer ..... 82●206.241.0497
Char A Sawyer ..... 82●206.241.0497
16421 Margie Baker ..... 98●206.243.1663
William L Baker ..... 98●206.243.1663
S 165TH ST INTS
16545 Be Nguyen ..... 99● NP
Hai T Nguyen ..... 99● NP
★Stonewall Roofing ..... + 206.251.5211
16553 Alexandar Passion ..... 02● NP
★The Tax Haven 93 206.242.6759
16653 Long J Mcbride 98 206.901.1993
★Passion Creation Inc 03 206.242.6758
16740 Daniel Stanard ..... 02 NP
S 168TH ST INTS
16808 Dianna L Delvillar ..... 84●206.244.5518
Felice Delvillar ..... 84●206.244.5518
16818 Theodore F Zepeda ..... 92● NP
16824 Frank Edward Shaffer ..... 02● NP
16830 Nancy M Jackson-Ayers ..... 95● NP
16833 Margaret E Lankesbury ..... 95● NP
Victor R Lankesbury ..... 95● NP
16841 Marie M Peterson ..... 81●206.246.4422
16842 Giang Lam Truong 89 206.246.6242
16846 Annetta S Robinson ..... 98● NP
Rickey L Robinson ..... 98● NP
16851 Pete T Ric ..... 98●206.248.0879
Shirley M Ric ..... 98●206.248.0879
16852 Helen L Begg ..... 90●206.431.8245
16858 Rose B Clark ..... 80●206.248.3965
16867 Joseph Carroll Coomer ..... 55●206.431.9693
Nancy Y Coomer ..... 85●206.431.9693
17016 Juanita A Lindhold ..... 82●206.243.6805
17028 Glen A Harter ..... 99● NP
Mona B Harter ..... 99● NP
S 171ST ST INTS
17202 Joffrey A Carter ..... 00● NP
◊ Dan J Cosgrove ..... +● NP
★Holy Sweat Window Cleaning 03 206.246.1812
Paul George Kwiles Jr ..... 02● NP
17207 Darin L Huberty ..... 01●206.439.8728
Sue A Huberty ..... 01●206.439.8728
17211 Nancy Dian Smith ..... +● NP
17730★♣ Bz & Sports Bar & Grill.. 93 206.243.6018
17786★Farrell Group Llc 02 206.241.4800
★Farrell McKenna Construction 02 206.241.9098
S NORMANDY RD INTS
17900★♣ Aaa Charity Auctions... 01 206.878.2499
♣Rachael E Cook 02 206.431.2882
♣Tracey Cook 02 206.431.2882
♣Lindsay Pearsall ..... 01 NP
♣Robert C Pearsall ..... 01 NP
★♣ Sprint Moving & Storage 92 206.244.1228
★♣ Studio 178 ..... 94 206.242.4114
★♣ Success Marketing Inc .. 95 206.622.7361
17874★Highline YMCA 97 206.244.5880
18023★Public Storage 00 206.242.4052
18040★♣ Br Roofing Inc 01 206.767.6909
★♣ Davinci's Workshop 01 206.244.7000
★♣ Direct US Inc 88 206.439.6385
18041★ARS. ..... + 877.450.6699
★Personal Touch Auto Detailing 00 206.241.8494
★S & S Enterprisees 93 206.243.9842
18050★Seatac Deli Market 82 206.241.8496
★US Enterprises Inc 85 206.241.6174
18060★Pacific Torque Inc 87 206.725.5300
★Quick Coach Lines Inc... 97 206.726.0426
18205★Freeway Inc 00 206.431.9449
★Sisters Espresso ..... + 206.244.2233
18220★♣ Velvet Towing Inc..... 93 206.246.1986
18429★Jims Detail Shop 84 206.242.0210
18441★Koolit Truck Sales Inc .. 92 206.244.5005
18451★♣ Express Rent A Car 97 206.246.3886
★♣ Jims Auto Rama 97 206.241.3760
18454★♣ Hangar Auto RE Build Llc 93 206.243.3628
18459★Foremans Welding Inc.... 93 206.244.0353
18521★♣ Safco Safe Transport... 91 206.243.3115
18634★Sea TAC Auto Detail Llc... 89 206.241.8441
18900★Motion Industries Inc.... 99 206.248.4666
18908★The Freight Forwarder Corp 99 206.243.1661
18922★Commodity Forwarders Inc 89 206.439.6765
18926★♣ Able Freight Services Inc 96 206.241.3131
18930★Firestone Environmental Srvc Inc
+ 206.768.6162
★General Envrnmntl Mngmnt + 206.296.6640
18940★Southgate Electric Inc 93 206.244.1570
18946★♣ Wild Bills Casino Parties 95 206.241.4777
S 192ND ST INTS
19010★Truck Interiors Inc 93 206.243.1951
19012★Pendelton Corp 92 206.244.8389
19034★Northwest Air Conditioning 93 206.824.1321
★Nrthwst Truck & Auto Air Cndtn 00 206.242.8634
19102★Tumble Town Gymnastics . 93 206.439.8234
★Tumbletown Parent Group. 03 206.431.8824
19108★The Furniture Junction .. 97 206.244.3337
19110★Deannas Diner 96 206.248.2721
19111♣ Gary Graber ..... 03 NP
★♣ Gla Global Logistics... 98 206.246.8560
S 194TH ST INTS
19202★Alloy Frame Systems..... 01 206.244.9390
★Alternative Molding Prdct & Ser + 206.856.3333
★Armstrong & Assocs Inc .. 99 206.772.3004
★Quality Machine & Hydraulic Inc
99 206.244.5674
19208★J & K Connectors 93 206.674.3300
19238★Youngs Market 91 206.878.7366
19240★♣ Kinetic Concepts Inc 92 206.870.0454
★♣ Mol Logistics USA Inc .. 03 206.824.1996
19247★Frans Flowers 79 206.878.0506
19249★Emerson Leasing Inc..... 93 206.878.2094
19251★♣ Sonic Collision Ctr..... 85 206.878.2094
S 196TH ST INTS
19405 Corene Bohna 02 206.592.0350
19434 Lucille G Bennett ..... 00● NP
19445♣ Mark Rogers ..... + 206.878.5505
19603 Marcia D Landau ..... +● NP
19616 Dawn M Colello ..... 72●206.824.3465
William G Colello Jr..... 72●206.824.3465
19659 Mark A Priest 99 206.824.8801
19802 Rick A Harris ..... 90●206.878.8734
Ruby R Harris ..... 90●206.878.8734
19810 Anthony R Nelson Sr..... 98● NP
Lynda L Nelson ..... 99● NP
19816 Janusz Kalinowski ..... +● NP
Sida A Mendez ..... +● NP
L Polk ..... 02● NP
Dawn Strand ..... 02● NP
Stephen Strand ..... 02● NP
19825★Hammond Ashley Assocs Inc 85 206.878.3456
19904★Preferred Building Contractor Inc
79 206.241.1640
19906 Charlotte F Williams ..... +● NP
Richard J Williams ..... +● NP
20006 - 21337.....98198
S 200TH ST INTS
20006 Steven Vanderlin ..... + 206.870.4481
20014 Henry K Hollstein ..... 92● NP
Reiko N Hollstein ..... 92● NP
20020 Louis E Eckhoff ..... 66●206.824.3846
Patti J Eckhoff ..... 66●206.824.3846
★Sea TAC Dahlia Gardens .. 83 206.824.5979
20106 Dale C Hammargren ..... 01●206.824.7584
Donna C Hammargren ..... 01●206.824.7584
20109 Nancy K Winge ..... 94●206.878.1708
Steven L Winge ..... 94●206.878.1708
20114★Baker Construction 02 206.824.2208
Leigh D Iannicello ..... 92●206.824.5934
20115 David Warren Williams ..... 83●206.824.7371
20121 Anita Vielmas 99 206.824.4163
Jose E Vielmas 99 206.824.4163
20124 Anita V Millikin ..... 94 NP
Kevin P Millikin ..... 94 NP
20127 Bobby G Bannister ..... 02● NP
Suzanne Bannister ..... 02● NP
20128 Mary V Gunkel ..... 89●206.824.8023
Thomas L Ramsey ..... 89●206.824.8023
S 204TH ST INTS
20202 Cheryl Jensen-Mcdonnell .. 02● NP
20210 John Louis Dutchak ..... 00●206.878.2323
20215 Lesa M Allen ..... 93●206.824.7958
Steve N Allen ..... 93●206.824.7958
20218 Helen L Slee 99 206.824.6858
Steve F Slee 99 206.824.6858
20221 Caesar Cruz ..... + 206.870.1732
20226 Deborah G Heck ..... 99●206.824.0204
Terry L Heck ..... 99●206.824.0204
20229 Mark J Draper ..... 88●206.824.2330
Mary Jo Draper ..... 88●206.824.2330
20234 Allen Morgan ..... 92●206.878.0424
Ann M Morgan ..... 92●206.878.0424
20402 Yvonne Bui ..... +● NP
Tuan Nguyen ..... +● NP
20416 Eduardo R Coleme ..... 01●206.212.8094
Rigoberto R Coloma ..... 01●206.212.8094
20417 John L Gellis ..... 67●206.824.0778
20422 Apartments
D Janet K Macias ..... 87●206.870.5322
20424 Chris W Cooley ..... 93● NP
20427 Jack D Roberts ..... 66●206.824.5474
Margaret E Roberts ..... 66●206.824.5474
20437♣ Alvaro Xavier Calls ..... 98● NP
♣ Rodrigo T Calls ..... 98● NP
S 208TH ST INTS
20606 Sharon Steinke ..... 94● NP
20612 Morgan Forler ..... 02● NP
20618 Fe E Contreras ..... 98● NP
Jesus CSE Contreras ..... 99● NP
S 208TH ST INTS
20704 Renee Eller ..... + 206.824.1331
20704½ Tracy L Roberts ..... 02● NP
20730 Donni Chamberlain ..... +● NP
S 210TH ST INTS
20809 Kevin Hendrickson ..... 01● NP
★253Brand Co ..... + 206.878.2529
20820 Dolores J Marquette ..... 65●206.878.3366
20947♣ Jesse Coons ..... + 206.870.8901
21045 Maria Genea ..... 98●206.870.8059
Valerian Genea ..... 98●206.870.8059
★Valmar Family Home Care. + 206.870.8059
21131 James D Polhamus ..... 87●206.824.4175
Vicy Lynn Polhamus ..... 87●206.824.4175
S 212TH ST INTS
21206 Pasculina Semrau ..... 82●206.824.2587
Ronald Lee Semrau ..... 82●206.824.2587
21216 Ken J Ingiat ..... 94●206.824.3822
21305 Elizabeth B Deguzman ..... 91●206.824.6518
21317 Beth E Black ..... 00● NP
21323 Cynthia Kay Timlick ..... 01● NP
21337 Carrie Anne Scharf ..... 99● NP
John A Scharf ..... 99● NP
1244 RESIDENCE 174 BUSINESS

● DETROIT AVE SW

CT 113.00 7777 - 7959 $E
7777 - 7959 98106
7777★Meyer Brothers Roofing Inc 86 206.762.9418
3RD AVE SW INTS
7800★Collins Oil Co 83 206.971.7999
★Sea Port Petroleum 93 206.971.3900
7905 Henry W Parchen ..... 55●206.763.0638
7959 William V Nehring ..... 98●206.762.1626
2 RESIDENCE 3 BUSINESS

● DEWEY PL E

CT 77.00 303 - 432 $B
303 - 432 98112
E HARRISON ST INTS
303 Joseph P McCarthy III..... 94●206.325.8635
★Mun Designs ..... + 206.321.2131
★Wright Romero Mun ..... + 206.325.8635
305 Michael Ronald Vaughan.... 00●206.709.9253
Sarah K Vaughan ..... 00●206.709.9253
3110 Elizabeth A Brock ..... 82●206.325.7232
◊ Stephen W Jasinski ..... 82●206.325.7232
312 Holger Fritsch ..... 94●206.329.7364
Kristen E Fritsch ..... 94●206.329.7364
316 Megan Cook 01 206.525.9067
3170 Joanne Ryoko Angell ..... 84●206.324.5457
◊ Steve D Angell ..... 84●206.324.5457
3210 Shelly M Peterson ..... 00●206.329.6002
326 Erin M Lafferty ..... 00●206.568.3375
3340 Amanda J Morse 00 206.324.1569
◊ Laurie K Morse 00 206.324.1569
E REPUBLICAN ST INTS
4030 Bill Prince ..... 99● NP
◊ James William Prince..... 99● NP
405 ..... NP
4090 Raj Shekar Reddi ..... 94●206.328.2848
◊ Terry I Reddi ..... 94●206.328.2848
413 Glen A Zaccara ..... 03●206.709.0505
Lindsay J Zaccara ..... 03●206.709.0505
417 ..... NP
419 Stephanie Foster ..... + 206.568.5456
423♣ Barbara Jean Tiller..... 88●206.329.6171
♣ Rufus Tiller ..... 88●206.329.6171
425 Bruce W Lesourd ..... 95●206.726.0290
Diane C Lesourd ..... 95●206.726.0290
428 Maria R Contini ..... 99● NP
432 Eric Weimer 99 206.726.0777
Mary Weimer 99 206.726.0777
30 RESIDENCE 2 BUSINESS

● DEXTER N

CT 67.00 E 2106 - 2164 $B
E 2106 - 2184..... 98109
2106½♣ Chris Phillips ..... + 206.283.0201
2126 Apartments
B♣ James Hollatt..... + NP
2164♣ Brian Hammond..... 03 NP
3 RESIDENCE

● DEXTER AVE N

CT 72.00 100 - 623 $E
CT 67.00 701 - 2080 $B
CT 60.00 2100 - 2717 $A
100 - 2717..... 98109
DENNY WAY INTS
100 Building
★Assoc Recreation Council. 93 206.684.7078
★Board of Park Commissioners 94 206.684.5066
100★Contrails Llc 02 206.273.7559
★Langston Hughes Cultural Arts 86 206.684.4757
113★Kexp Fm, ... 02 206.520.5397
★Kexp Radio 02 206.520.5812
THOMAS ST INTS
203★♣ Seattle Flower Market.. 99 206.856.8004
★♣ Winston Wachter Enterprises 88 206.652.5855
★♣ Winston Wachter Fine Art 99◊206.652.5855
211★Emerald Grill 01 206.728.8665
★Holiday Inn Gift Shop 99 206.728.4244
★Holiday Trading Co 02 206.784.2284
★Hotel Concepts Inc ..... + 206.728.2113
★Rainier Hospitality Llc.... 97 206.441.0266
222★Horton Lantz & Low..... 03 206.223.0055
228★Big Music Recording Studio 94 206.583.0040
230♣ William F Brown..... 01 NP
231★Speedy Auto Glass 00 206.728.9373
HARRISON ST INTS
300★Wilderman Refrigeration Co 92 206.622.8055
306★♣ Chemistry Design 00 206.374.9730
★♣ Lost Luggage..... 00 206.728.8044
312★D Industries Inc..... 95 206.467.6966
★Dependable Building Mntnc Co 92 206.467.8787
333 Building
400★Beethoven A Nonprofit Corp 76 206.448.3981
★Classic Jing Fm..... 88 206.448.3666
★Digital Production Services 99 206.448.3190
★King Television..... 90 206.448.5555
★Kong TV General Info .... + 206.448.6666
★Kwpx TV 99 206.441.5780
REPUBLICAN ST INTS
400★Aikido Puget Sound Aikikai 96 206.341.9801
401★Rustbelt Creative..... + 206.820.6599
★Thompson Printing Corp.. 93 206.623.3512
404★Shelli Cummings Salon... 01 206.254.0729
406★Buffalo Brothers Deli & Coff + 206.355.2205
407★Bagley Wright Fund..... 99 206.284.8200
410★Ctr On Contemporary Art . 01 206.728.1980
416★Merchant Bank Card National 96 206.682.1251
★Stella Color Inc 96 206.223.2303
★Stonehenge Management Inc 93 206.223.1525
420★United Reprographics.... 96 206.382.1177
430★Day Wireless 99 206.624.6332
MERCER ST INTS
500★♣ Bark O Lounge..... + 206.251.5432
★♣ The Barking Lounge ... + 206.382.1800
501★Sun West Flooring..... 94 206.625.1536
509★United Business Supply .. 93 206.382.0999
517★Glazers Studio 99 206.233.0211
522★The Seattle Gilbert & Sullivan 83 206.682.1126
530 Building
1B★Arthur Murray School of Dance 99 206.447.2701
1B★Rayn Dancer Enterprises Inc 01◊206.447.2701
ROY ST INTS
601★Officeparts Llc..... + 206.632.4555
623★♣ Gusto Furniture..... 01 206.282.6647
VALLEY ST INTS
701 Building
300★Aging Wisdom..... 03 206.660.3276
301★Aurora 702 A Lmtd Prtnrshp 01 206.784.0385
300★Bart Paff 93 206.283.2776
100★Catalyst Marketing Inc ... 02 206.329.3602
★♣ Donna James 76 206.282.2590
404★Francis Co ..... + 206.282.3720
420★Gateway Construction Services Inc
01 206.621.9111
200★Gray & Osborne Ps 03 206.284.0660
★♣ Hart Thomas Advertising 03 206.285.7651
307★Interiors Design International Inc
00 206.284.2220
307★Lafollette Designs Inc.... 94 206.284.2500
★♣ Lisa Erickson Lmhc.... 92 206.352.0363
106★Muscular Dystrophy Association 98 206.283.2183
★♣ New Brunswick Capital Corp 98 206.545.1454
301★Olympic Assocs..... 93 206.285.4300
★♣ Risk Bloc Consultancy . 03 206.301.9600
115★Rothert Ron Insurance Inc 02 206.281.0944
403★Royal Alrutian Seafoods Inc 03 206.283.8605
400★Travis Fitzmaurice & Assocs Inc
03 206.285.7228
312★Weeks Robert 98 206.283.0921
★♣ Westcon Capital 03 206.281.8801
300★Yvonne J Owen Phde 93 206.283.6722

ADDRESS

© Copyright information on this page may not be reproduced or entered into any computer system in any manner whatsoever except with the prior written authorized consent of the publisher.

N DEXTER AVE 2005

DEXTER AVE N

710 Building
404 ★♣ Kirschner Bradley Cpa . 97 206.282.3720
715 ★♣ Continental Detail Autro. 03 206.282.9833
★♣ Image Building & Design 99 206.284.4993
★♣ Vintage Wagen 03 206.522.1112
717 ★Auto Service Europa Inc .. 91 206.285.3031

=ALOHA ST INTS
901 ★Esterline 03 206.281.1304
★Korry Electronics..... 83 206.281.1300
912 ★♣ Yellow Cab..... 83 206.622.6500

1000 Building
300 ★Aol Mobile..... + 206.343.7001
202 ★♣ Athanor Technology Group 03 206.940.1443
100 ★CBS Radio Sales Inc 98 206.805.1025
★♣ Infinity Broadcasting Corp 99 206.805.1100
100 ★Kbks Fm 00 206.805.1061
100 ★Kmps 941 Fm 92 206.805.0941
100 ★Kycw 83 206.805.1090
100 ★Kypt Fm 96 The Point 01 206.805.0965

=COMSTOCK ST INTS
1100 Building
★♣ Accelerant Consulting Llc 02 206.547.1670
★♣ Boston Mortgage..... 03 206.352.8400
★♣ Choices Education Group 02 206.273.7700
272 ★Contralls L L C..... 02 206.273.7559
★♣ Diageo..... 02 206.676.3810
★♣ Firdex 99 206.282.3616
★♣ Goldberg & Jones Pllc.. 02 206.448.1010
★♣ Goldbergstage Llc.... + 206.281.8544
★♣ Gratex International USA 01 206.273.7900
★♣ Holt Capital Inc 02 206.781.7196
★♣ Intramfish Media 02 206.288.5800
163 ★Montlake Mortgage..... 98 206.624.5550
★♣ Mortgage Tree Landing. + 206.288.5550
★♣ Nickerson Properties Llc 89 206.273.7660
★♣ Office of Michael T Watkins + 206.285.5888
★♣ Pacific Ocean Pride..... + 206.676.3856
★♣ Pay Plus Benefits 02 206.273.7460
433 ★Platinum Capital Group... 02⊙206.288.5550
★♣ Regus Business Centers 01 206.273.7600
147 ★Sangretech Biomedical Llc + 206.793.0867
★♣ Starquest Expeditions.. + 206.288.5993
★♣ Stewart Street Self Stg Llc 93 206.517.8116
★♣ Tangis Corp 02 206.464.6214
★♣ Trans Marine Propulsion Systm Inc 02 206.282.9142
145 ★Value Reporter Llc..... 02 206.624.4500
★♣ Voex..... + 206.676.3853
★♣ Westcott Promotion Group Llc 01 206.273.7722
1107 ★♣ Tate Holdings Llc..... + 206.547.9672
★♣ Xex Inc..... 00 206.285.5000

1113 Apartments
Jon Booker ..... + NP
LOWR Gabriel C Carter ..... 91 NP
Sunniva Dahl 02 206.283.6108
LOWR Martyna Angela Fels..... 91 NP
Sarah James 03 206.213.2950
Sarah M Jones..... 03 NP
Jeff M Odonnell 03 206.213.2950
1115 ..... NP
1121 ★Peter Stoner Architects... 89 206.284.2205
1201 ★Dexter Deli..... 83 206.284.5508
1215
♣K Abe ..... + 206.281.1403
812 Mistifeye T Alegre ..... + NP
928 ★Bailey Direct Inc ..... + 206.778.1088
♣Joe Bastista ..... + 206.281.9869
421 Josh Bayman..... + 206.284.2460
609 Katie Boyajian ..... + NP
410 Hank Brocksmith ..... + 206.217.5743
607 Anne Brown..... + NP
935 Garratt Mi Brown ..... + NP
516 Martina Hope Carey ..... 01 NP
405 Lisa W Chan ..... + NP
507 Raven R Cole..... + NP
♣Brea Coven ..... + 206.285.2144
712◊ Benson K Dastrup ..... + NP
◊♣Ron Dinning ..... + 206.283.6254
719 Mark A Dixon..... + NP
♣Steve Gilpatrick ..... + 206.256.9935
524 Jimmie L Green ..... + 206.281.0226
612 John S Grevstad..... + NP
612 K Grevstad..... + NP
616 Tom P Hickey..... + NP
509 Harald A Holmen ..... + NP
304 Quincy Hunt..... 03 206.216.5475
625 Rich J Hunt ..... + NP
834 Scott B Jahnke..... + NP
♣Oliver Kuo ..... + 206.284.7678
437 Kristie Joyce Kupfer ..... + NP
701 Ruth S Lake..... + 206.285.4726
809 Consulting Lappenbusch.... + 206.599.7424
706 ★Liberte Unlimited Inc..... + 206.282.4831
♣Roger Ligrano ..... + 206.284.3312
608 Patricia E Loera ..... 02 NP
201 James Eric Lusk..... + NP
201 Karen S Lusk..... + NP
38 Wayne A Lynch ..... + NP
♣Meghan McDonald..... + 206.956.2952
♣Richard L McFarland ..... + 206.547.5779
♣Donnie McGovern..... + 206.352.7190
438 Kimberly A Metz..... + NP
728 Arika Miller..... + NP
206 Stephanie Miotke ..... 00 NP
727 Joel Mitchell 03 206.517.9971
200 Toshikazu Muso..... 01 NP
520 Eric Nagel ..... + NP
418 Yvette Namevh..... + 206.352.9032
824 John Nes..... + 206.283.9807
515 Lien T Nguyen..... + NP
515 Loc D Nguyen..... + NP
305 Dr Rosemary Jean Orr..... + NP
825 George E Orren..... + 206.217.4647
825 Hanne Orren..... + 206.217.4647
706 C Park..... + 206.282.4831
706 F Park..... + 206.282.4831
705 Nicole Phillips..... + 206.284.2468
511 Katherine Pisani..... + 206.284.2517
924 Jennifer L Reed..... 01 NP
305 Rosemary J Rice..... + NP
406 ★RI Commercial Contracting Inc + 206.284.3312
821 Ryan Robinson..... + 206.281.9226
831 Carl Roe..... + NP
422 Jeffrey Schenkelz..... + NP
♣Kate Schlossman..... + 206.281.7365
♣Katsri R Schlossman..... + 206.281.7365
719 Kelly J Schmitz..... + NP
624 Nicholas R Schumacher ..... + 206.283.6590
524 Sarabjit Singh ..... + 206.281.0226
318 Kristina S Smith..... + NP
415 Colby Spencer ..... + 206.281.3607
502 Katherine Strater ..... + 206.285.1076
725 Stacy Diane Tiffin..... 02 NP
503 Hal B Tillery..... + NP
516 Mark E Tomlinson ..... 01 NP
♣Rachael Trull ..... + 206.282.1409
722 Donna L Vaughan ..... + NP
510 Paul A Vitulli ..... + NP
306 William D Watts..... + NP
829 Dr Gary N Weltman ..... + NP
829 Laura P Weltman ..... + NP
302 Courtney N Wilcox..... + NP
734 Kristen Wilder ..... + 206.352.7254
517 Emily Willoughby ..... + NP
♣Heather Woodall ..... + 206.281.5002
620 Forest Woodley ..... + 206.352.9231
1225 ★Holland Partners..... 02 206.217.0042
★Holland Partners I Llc ... 02 206.357.1021

=GALER ST INTS
1300
3000 Carol L Boone..... 03 NP
301 ★Casey Family Bldng Mngmnt Ofc 02 206.284.3391
FL3 ★Casey Family Prgrm The Et AL 03 206.282.7300
105 ★Dupree Manage Marketing Inc 94 206.281.5010
500 ★George M Neffner III..... 99 206.352.2020
500 ★Gmn Farms Llc ..... + ⊙206.352.2020
20 ★Jud Brian PHD..... 95 206.285.0285
100 ★Pacific Engineering..... 76 206.281.7500
100 ★Pacific Engineering Tchnlgy Inc 95⊙206.281.7500
140 ★Shoreline Technology Group + 206.283.1627
315 ★Surveys Inc..... 02 206.281.1260
1305 ★Premiere America..... + 206.284.5000
1309
207 Augustina Blair ..... + 206.281.9704
303 Daniel R Coughlin ..... + NP
104 Randolph Eickholt 03 206.352.2219
♣Lacey Hayes ..... + 206.322.4556
403 Patty Helms..... 02 206.352.6190
403 Ronnie Allen Helms 02 206.352.6190
405 Reed A Hutchinson 02 206.285.0508
101 Marlisa Otis..... + NP
♣Ryan L Otoole ..... 01 NP
203 Kyle Peppers..... + NP
303 ★Quality Control Solutions . 83 206.250.3625
♣Robyn Schneiderman ..... 02 NP
201 Adrian O Smith ..... 02 NP
201 ★Smith Adrian..... 03 206.261.1813
Gary Tatem 01 206.352.5444
Stacy L Tatem 01 206.352.5444
♣Joel Wood..... + 206.216.1254
401 Zhihong Yang 03 206.216.5640
1319
10 ★Authora Inc..... + 206.783.8000
380 ★Badger Consulting Service Inc 95 206.691.1261
114 ★Caldlrola Productions.... 00 206.282.0627
370 ★Christenson & Clement.. 97 206.285.2315
♣Robert B Cochran 02 206.283.5977
190 ★Colors Northwest Magazine 03 206.444.9251
190 ★Colors NW Inc 03 206.281.7013
★♣ Controltek Inc..... 84 206.285.3678
150 ★Denny & Svetlik Archtct Pllc 00 206.352.0511
★♣ Denny Architects ..... 98⊙206.352.0511
★♣ Driving Impressions Inc 98 206.278.5535
250 ★Finney Neill Co 93 206.296.9811
250 ★Fnj Ventures Llc 03 206.546.9085
380 ★Intersea Mail Co..... 01 206.213.0002
♣Steve Johnson..... + 206.283.0409
370 ★MIT Entrprs Forum of The Nrthw + 206.283.9595
140 ★Newport Yacht Basin 89 206.284.9991
240 ★Rick O Leary Co 99 206.282.1923
★♣ Robert B Cochran 93 206.283.5977
130 ★Roberts Jackson & Assocs Inc 99 206.283.5210
115 ★Sol Sunguard Corp 02 206.283.0409
♣Linda Tilmont..... 02 206.283.5977
370 ★Women Business Owners. 93 206.575.3232
★♣ Zanadia Inc..... 93 206.267.5555
1414 Building
140 ★Advanced Traffic Service . 93 206.282.9796
200 ★Chrysalis Strgc Event Mngmnt 01 206.270.9108
300 ★Crtv 98 206.281.7975
210 ★Inouse Democratic Campaign CMT 03 206.381.1220
★♣ Jericho Communications Inc 00 206.926.0030
★♣ Northwind Petroleum Group 00 206.270.9000
230 ★Osborn Pacific Group Inc . 89 206.284.8865
★♣ Passport Unlimited 89 206.282.8542
306 ★Sandcastle Interactive Llc 98 206.282.1492
★♣ Stevens Forwarders 01 206.282.9840
1425 ★Olympic Hot Tub Co 93 206.286.0700

=GARFIELD ST INTS
1500 ★Wrq Inc..... 00 206.217.7500
★Wrq Software Texas Inc .. 95 206.217.7100
1511 ★Perugia 01 206.282.5385

=HAYES ST INTS
1600 Building
A ★Casting by Walker Co 00 206.448.0927
E ★Northwest Field Service .. 93 206.285.8010
1604½ ★♣ Smashing Ideas Animation 98 206.654.4419
1607 Building
1C ★♣ Clarity Ctr ..... + 206.592.5028
3A ★Engelstad Pictures 98 206.441.8153
1C ★♣ Entrecard Life/Sims Cchng + 206.216.0734
1B ★Jugnicity Network 00 206.285.2054
1A ★Monnahan Brothers Inc .. 91 206.283.8780
2A ★Stage Right..... 98 206.283.9519
3A ★Voda Studios..... + 206.441.8158
1608 ★Miguel Edwards Photography + 206.285.2878
1620 Apartments
♣Stephanie Beal ..... + 206.283.9862
502 Robin D Blanksma..... 02 NP
♣Jennifer Bouton ..... + 206.599.6278
30 Candace L Bralley..... 02 NP
102 Mara Lee Callejo 99 206.297.8844
102 Marelee L Callejo..... 99 206.297.8844
104 Michelle L Dahl 02 206.352.7559
304 Allison Gebel 02 206.691.3797
301 Rob B Goldheim..... 00 NP
401 Kathleen Ann Haskey..... 92●206.285.6572
401 Dr Robert J Haskey ..... 92●206.285.6572
Stephen Melchert ..... 02 NP
10◊ Brandon L Matsuda ..... 02 NP
305 Joe Olbae..... 03 206.217.4593
501 Michael Raley 01 206.352.5599
201 David J Riensche..... 00 NP
204 Jesse M Woldman..... + 206.283.6113
1626 Julie L Haynes..... 01 NP
1628 ★Dexter & Hayes Public House 85 206.283.7786
★The Red Clock Cabaret.... + 206.419.6014
1700♣ Doug Bell ..... 93 NP
♣Rhonda L Bell ..... 93 NP
1702 ..... NP
1706 Dennis Sanders..... + 206.216.2948
1707 Apartments
A Tammy Constable ..... 02 NP
C Anthony Scott 03 206.352.7069
1708 Betsy K Hensley 01 206.284.6958
1712 Apartments
B Erika Jenkins ..... 00 NP
1713 Apartments
103 Ian Bergman ..... + 206.285.1542
102 Joel Buckley..... + 206.217.0419
201 Joseph M Fabry Jr..... 01 NP
201 Lucinda Ann Fabry ..... 01 NP
203 Nathan Fritz ..... 02 NP
101 Tys Hunter 99 206.283.8339
101 Tyson H Hunter 99 206.283.8339
303 Edward P Ledger..... 85 206.285.8936
502 Leroy David Lewis Jr..... 94 206.282.4868
204 David Michail 03 206.217.0120
302 Scott Muhlbeier..... 01 206.301.9199
Yolanda A Penn..... 87 206.284.7094
40 Jana L Riggan..... 01 NP
202 Carolyn M Shigetomi 96 206.217.9214
401◊ Frank W Tief..... 84 206.285.3271
401◊ Glenna Tief 84 360.466.2023
402 Charlie Vander-Aarde..... 03 206.568.0345
1716
♣Patrina L Cooper ..... 01 NP
1716½ ★♣ Imij..... 03 206.941.2523
B Abigail N Kasch..... 99 206.213.2741
A Tina M Kortje 96 206.281.8781
1716½ ♣ James Robinson ..... 99 NP
1720♣ R Eer ..... 02● NP
♣Tax Eer ..... 02● NP
1722 Marybeth K Barr ..... 68● 206.283.6826
1726 Erin Hirsch ..... 02 NP
1730 ..... NP
1732 Sandy M Ono 96 206.217.9724
1734 Charles P Meyberg ..... 77● 206.285.0858
Marilyn F Mayberg..... 77● 206.285.0858
1735
A106 Gemma D Alviar 02 206.216.3665
A405◊ Alice Ballinger..... 02 206.285.3972
A405◊ Glenn L Ballinger..... 02 206.285.3972
A309 Brooke A Barnett..... 03 206.281.8087
♣J Benard..... 02 NP
♣Marisa Bernal ..... + NP
♣Chris Eger..... + 206.284.4002
A508 Swank Craig 02 206.283.2936
♣S Curtiss..... 02 NP
A2 Thomas A Dunning ..... + NP
2 Julie Engleman ..... 97 NP
★♣ Equity Residential Properties 99 206.270.8662
A3 Rick L Fordyce ..... 02 NP
A102 B Gillespie ..... + 206.283.0372
A202 ★Givens Consulting 00 206.890.6808
A4 Sandra Harley 03 206.352.7286
A205 J Harrison..... 02 206.282.6138
♣Brant Himes ..... + 206.282.1407
A409 ★JW Paint Co ..... + 206.599.6260
Tilzer Kimberly 03 206.284.7577
A303 Chris Krup 03 206.216.5330
201 Jeremy S Littrell ..... + 206.478.9500
A5 Patrick Maher 02 206.286.3639
A109 Ronald Brent Meckler ..... + NP
♣Mary E Melle..... 01 NP
A508 Gabor A Mereg 02 206.283.2938
A501 Judith C Miller..... + NP
A501 Robert E Miller ..... + NP
♣Jacob Mochinski ..... + 206.282.1201
A310 Kevin J Murphy ..... 00 NP
A4 D Olson..... 03 206.352.7286
♣Talana Risch ..... 02 NP
A506 Christopher Rose..... 00 206.282.0365
A407 Brian Y Sisson..... 99 206.352.6535
A503 A Smith ..... + 206.284.7785
♣John Spencer ..... + NP
4 Catherine H Tran ..... 92 NP
4 Diane Hoa Tran ..... 92 NP
A402 Cenita L Williamson..... + NP
A402 Wilton E Williamson II..... + NP
A409 Josh Wilson 03 206.599.6260
♣Dylan Workman..... 02 NP
A110 Todd Ziegenbein 03 206.216.1329
1738 Apartments
2 Kalyan Krishnaswamy 02 206.216.4638
8 Jonathon Natt ..... + 206.284.2793
♣Billy Odonvan ..... 02 NP
♣Michelle A Reilly ..... 01 NP
♣Mike Rowton..... 02 NP
6 James P Sharpe 97 206.284.9083
♣Simon F Squire 03 206.352.5652
5◊ Robert B Stern 02 206.217.5904
1744 Apartments
8◊ Bret A Baker 88 206.283.6134
8◊ Johnina A Baker 88 206.283.6134
4 Paul Vincent Gonzalez 02 206.284.7663
7 Alexander J Levine ..... + NP
6 Kristen Sandler 02 206.282.2375
1749 ★Computer Forensics Inc.. 88 206.324.6232
★Joan Feldman & Assocs.. 94 206.283.1754
1750♣ Clifford P Fetters 00 206.284.9568
♣D Hill ..... 03 NP
♣N Hill ..... 03 NP
★♣ McAuliffe Corp ..... + 206.282.1120
1751 ★Fortune Bridgestone..... 94 206.286.1615
1758 Apartments
4◊ Rachel E Carroll..... 00 NP
1 Kineta Chien ..... 92● 206.283.7634
♣Carol Goldman ..... 02 NP
3◊ Barbara A Lippert ..... 88● 206.283.8392
5◊ Kevin B McKee ..... +● 206.721.5241
1 Joe R Moore..... 92● 206.283.7634
7 Herman Payton ..... 03● 206.284.0577
8 Kil Sanders..... 02 206.216.0587
8 Kim Sanders..... 02 206.216.0587
5◊ Christopher Sutton..... +● 206.721.5241

=NEWTON ST INTS
1903 Carni Petrie..... + 206.283.3857
1907 David J Hillman ..... + NP
William I Hillman ..... + NP
1911 ★Perl Productions..... 91 206.372.5516
Will Wakefield 00 206.283.3166
1915 D Dahlquist..... 01 206.282.0276
Sarah K Johnson..... 01 206.282.0276
1919 Diann L Kyssr 99 206.352.7459
Michael R Kyssr 99 206.352.7459
★Target Cis Llc 03 206.769.5646
1920 ★As You Like..... 01 206.523.9570
★Consulate of Sweden 01 206.622.5640
★Seattle Counselors Association 94 206.283.1886
★Swedish Cultural Ctr Inc . 99 206.283.1090
1925 Linda J Myers ..... +● 206.285.0599
2000 Building
3 ★Barchalk by Michelle.... 03 206.283.5107
2001
614000 ★Goodfellas Presents.... 99 206.270.9144
Ken A Updegraff ..... 93● NP
Patricia L Updegraff..... 93● NP
2004
★♣ Affordable Pressure Washing 95 206.285.2839

COLE PAGE 784

2005 SEATTLE

♣Bill Anderson ..... 01 NP
103 Michael S Burbridge 99 206.282.9933
♣K Dehoog..... 02 NP
403 Lee Dickson..... 02 206.352.9291
404 Loren J Dokke 01 206.286.1387
106 Marc Duhamel ..... 98 NP
304 Bradley J Griffiths 93 206.285.3662
302◊ Charlotte H Hutchinson ..... + NP
R James..... 02 206.281.7568
♣Jana N Jesperson..... 02 NP
205 Aggie Lim..... 84 206.283.4317
205 Aggie Lim..... 84 206.691.0165
♣Lance Anthony McDonald . 97 NP
405 Shawn J McGinty ..... 00 NP
James R Nelsen 02 206.281.7568
2 Christine N Paone..... 97 NP
402 Elizabeth S Poe..... 91 206.284.7489
306◊ Margaret M Rhyneer..... 80 206.284.1331
406 Jerry Ross 03 206.216.0044
107 Mark R Stern..... + NP
303 Jean F Vaueux 00 206.284.9977
301 Allison F Walker 00 206.282.8936
2005 David R Cline..... 03 206.216.3610
Christopher F Thullen ..... 99 NP
2008 ..... NP
2009 William Phillips..... 00● NP
★White Rains Films 00 206.582.5417
★24 Frames..... + 206.596.3323
★24 Frames Llc ..... +⊙206.596.3323
2012 Kim Young ..... + 206.284.9160
2013 Rachel M Savage 02 206.286.0705
Reginald Savage..... 02 206.286.0705
2016 2017..... NP
2020 Megan Hitz..... 02 206.284.3935
2021 Paul Snow ..... 02● NP
2022 Apartments
◊♣ Elizabeth Hartnett..... 03● 206.285.2588
1◊ Diana L Houlihan..... 92 NP
♣Drew Jason ..... 02 NP
◊♣ Eric Lundquist ..... 03● 206.285.2588
B Mary Jo Stosich 02 206.282.8337
B Steve M Stosich 02 206.282.8337
2027 Albert S Freedman III..... 86● 206.282.7414
2030 Building
★Aarons Mini Storage Ctr . 02 206.286.9155
128 ★AB Phenix..... 02 206.915.9687
413 ★Appliance Service Inc ... 93 206.283.7803
317 ★Delia Street Secretarial Srvc 81 206.283.8973
294 ★Developmentauc Co..... 02 206.691.3977
★Direct Marketing Inc 83 206.576.9656
★Grumco..... 03 206.784.7330
106 ★Gypsies United Llc ..... +⊙206.286.9155
★Hill Real Estate Services Inc 01 206.691.3991
241 ★Kolor Kitchen & Bath.... + 206.350.1803
★Legendary Marketing Inc 98 206.286.9944
305 ★Mama Mia Nghtt Bar & Grl C +⊙206.286.9155
166 ★Martin Stanley ..... + 206.478.9500
8235 ★Mary G Henderson..... 00 206.285.8796
299 ★Medicslght Foundation .. +⊙206.286.9155
174 ★Mercir..... + 206.353.1522
106 ★Renwick Developments Llc 03 206.769.4223
B202 ★Rodger F De Roux & Assoc 93 206.726.9791
★Sunset Resource Group.. 00 206.612.6995
★Sweet & Sassy..... 03 206.978.3560
301 ★Talent Assessment & Business 02 206.679.1169
412 ★Totally Divine Video Edtng Llc 00 206.378.5992
2031 Apartments
1 Carrie Clark..... 03 206.283.6641
♣John T Obrien Jr..... 93● NP
♣Susan B Obrien..... 93● NP
2050♣ G J Pastrana..... 01 NP
2080♣ Joseph Randy Rivas ..... 02 NP

=CROCKETT ST INTS
2100½ Paul Suruda..... 94 206.352.9359
2106½ Xiullan Chen..... + NP
2114 ..... NP
2117 Apartments
301 Barbara E Koher..... 76● 206.285.6310
301 Lloyd J Koher..... 76● 206.285.6310
201 Brooke McMillen..... 01 NP
10 Mark E Parenteau..... 01 NP
2118 Hugh Brandon ..... +● NP
Shannon S Brandon ..... +● NP
★Strong Painting 00 206.285.3161
2121 Linda K Smith..... 00 206.270.9618
2122 Morris S Dirks..... + NP
Ruth H Dirks..... + NP
2125 Rosario C Aplgo ..... 84● NP
Sicino V Aplgo Sr ..... 84● NP
2126 David R Ezell..... 02 NP
Monique R Ezell ..... 02 NP
2130 Tina Kunz..... + 206.301.0770
2132 Lisa S Read ..... 02● NP
2133 Gary Mark Shanahan..... 87● 206.284.4685
2138 Glenn O Marsh ..... 99 NP
2142 Ryan J Mulcahy ..... +● NP
2145
206 Monique Dixon..... 02 NP
303 N R Reury ..... + 206.284.7635
401 Mark Hanson..... 02 206.286.1470
202 Sam Haskin 01 206.283.6552
105 Pamela J Huffman ..... + NP
105 ★Kentuckyginsen Chns Mdcn Llc + 206.281.8708
106 Mark Kirschner..... 02 NP
♣Lavern Lapuddy..... 97 206.284.2679
402 Curt Leady..... 03 206.691.0909
201 John Leblanc..... 02 206.726.4821
101 Aaron Long..... + NP
103 ♣Ian Markussen..... + 206.217.4655
103 ♣Lisa Markussen..... + 206.217.4655
304 Rebekah Nelson..... + 206.281.9775
405 Nick Petersen..... 02 NP
♣Rich Porter..... + 206.284.3690
404 Andrew George Poswaltz... + NP
♣Francis Puddy..... 97 206.284.2679
302 Thomas B Purdy..... 02 NP
305 Todd H Smith..... 00 206.284.1700
102 Norman G Stewart..... 03● 206.283.8548
♣J Sigeorges 03 206.282.1199
♣Christina K Wahlgren..... 01 NP
♣Matt C Wahlgren..... 02 NP
207 Tiffany E Weymouth ..... 02 NP
2146 Jason Bennet Breyer..... 94● 206.285.9005
2149 Apartments
5 Donna L Johnson 89 206.283.8855
2 Rick M Kettering..... 92 NP
1 Helen McCroskey ..... 71● 206.282.5017
4 Marsh Studer..... 02 206.283.9967
2150 Paul J Finch..... 96● NP
Vicki J Finch..... 96● NP
2154 Chuck W Walt..... 03 NP
Nina J Walt..... 03 NP
2157 Amanda R Ohara ..... 99● 206.352.3917
Liam T Ohara ..... 99● 206.352.3917

© Copyright information on this page may not be reproduced or entered into any computer system in any manner whatsoever except with the prior written authorized consent of the publisher.

CT - Census Tract | AB,Etc. - Census Tract Home Value Rating | ★ - Business Listing | ⊙ - Duplicate Phone Number At This Business Address | ◊ - No Mail Solicitation

ROY ST 2005

ROY ST

403 Pamela Smith 95 206.282.2706
310 Amy M Spino 95 206.217.9194
310 Michael Victor Spino 86 206.217.9194
222 D M Stein ..... 02 NP
222 Rosana Stein ..... 02 NP
210 Michael C Stramel ..... + NP
210 Sharon P Stramel ..... + NP
204 Jeffery Strauss 02 206.285.1827
502 Terry R Sumner 94 206.236.3381
428 Trevor Thies 03 206.282.7451
228 Mayumi P Thompson 00 206.285.9635
302◇Gretchen A Timmons ..... + 206.217.4698
203 Heidi Vandegraaf ..... 01 NP
203 Krissie Warren ..... 01 NP
431 Joshua T West ..... + NP
★Travis White ..... 03 NP
205 Meredith Winters 03 206.217.5845
309 Aaron R Wright ..... + NP
★★ 200 Roy Street 03 206.282.7200
222★John C Shaffer Jr ..... 02● NP

–NOB HILL AVE N INTS

352★Thai Heaven Restaurant .. 89 206.285.1596
364★Tze Chuk Lam Vegetarn C USA 84 206.282.6616
368 Meghan Stuart 03 206.217.5854

–4TH AVE N INTS

400 Building
★Ans Travel 02 206.352.6291
★Just Fares Co 93 206.223.3600
★Shuta Travel Inc ..... 02◎ 206.352.6291
104★Terabyte Technologies ... + 206.352.2344
403
14 Tonya Adams 03 206.283.6466
18 Danielle M Castagna ..... 01 NP
19 David Cook ..... 02 NP
22 Leslie Edmondson ..... + 206.352.5647
★Elko Ehnes ..... 02 NP
25 Justin M Esparza 95 206.285.6127
9 Jesse Gawnie 02 206.282.0708
28 Steven F Geisenhoff 77 206.285.3369
1 Nicolle Hart 03 206.217.5715
23 Don Harvey 90 206.282.6308
24 Jennifer Anne Henscheid ... 00 206.251.4657
5 David Janes ..... + NP
★Sara Kimmel ..... + 206.217.4413
20 Tanya L Kuhr ..... 00 NP
12 Karen A Loria ..... + NP
◇Dorothy S Martin 02 206.284.6756
27 Shane Mehling ..... 03 NP
4◇AL Peacock 01 206.285.1369
32 Eric A Peacock ..... + NP
23 Roy B Pettus Jr 90 206.282.6308
9★Presence Marketing Inc .. 03 206.282.0708
15 Deane Price ..... + 206.216.1362
21 Heidi Tilford ..... 03 NP
11 Anthony L Wilson 99 206.285.2635
409
★Bon Thai Restaurant 98 206.283.0444
UPPR Motohiro Sakai ..... 01 NP
410★Mon Panitch ..... 02● NP

–6TH AVE N INTS

557 Building
175★Citizens For More Imprint Thng 98 206.270.8636
175A★Jlr Design Group Inc 93 206.625.0070
★★ Seattle Bridge Ctr 93 206.282.6414
★★ Starbody ..... + 206.372.3268
110★Young Child Academy of Stl E 01 206.282.7132
570★Ruins Inc 03 206.285.7846

–DEXTER AVE N INTS

770★British/Bentley Motor Coach Inc
94 206.283.6600
★London Limousine Ltd ... + 206.622.0444
780★Convertibles Only 00 206.282.5603

–YALE AVE N INTS

1301★B & Y Dental Lab 03 206.623.7487
★Scott Green & Assocs 03 206.628.2003
178 RESIDENCE 58 BUSINESS

● E ROY ST

GT	74.00	0	301 - 807	$D
GT	65.00		410 - 1446	$A
GT	76.00	0	1511 - 2023	$B
GT	64.00	E	1714 - 2820	$A
GT	77.00	0	2311 - 2717	$B
▶▶			301 - 1221	98102

–BELLEVUE AVE E INTS

301
38★A Modern Day Scrivener .. 03 206.325.3446
21 Scott Albaugh 00 206.709.9586
★Wade Backes ..... + 206.322.4222
36 Darla R Barry ..... + NP
68 Kenneth Douglas Burk 02 206.320.7887
43 Brandon Chadbourne 03 206.860.0077
34★Chr Construction 96 206.720.2046
46 Gwenn I Drapeau ..... 00 NP
★Stephanie Duplooy ..... 02 NP
66 Larry R Eggens 92 206.325.7001
27 Doris Fowler 88 206.325.6954
65 Marisa Glesk 02 206.324.0976
41 Scott E Gordon ..... 02 NP
36 Jeffrey A Gutschmidt 94 206.325.3446
★Syre Robert Hallberg ..... 02 NP
11 Jamie D Harding 91 206.860.4018
11 Jeff W Harding 91 206.860.4018
15 Rafael Hernandez Jr ..... + NP
48 Claudia A Hood ..... + NP
14 Bertha Jaeger ..... 03 NP
Jerry Edward Legard 98 206.890.7351
56 Michael James Leonard 99 206.322.5509
44 Bret A Mack ..... 03 NP
28 Daniel J Maher 99 206.860.0571
27★Mavis Apartments 93 206.325.9055
51 Vadim Meleshuk ..... + NP
6 Jason Muir ..... 97 NP
6 Justin Muir ..... 97 NP
37★Josh Oakley ..... + 206.324.5642
52 Sasha Peretti ..... + 206.322.2735
62 Sean Peretti ..... + 206.322.2735
★Jason Petersen ..... 02 NP
69 Anthony Portillo 01 206.320.1031
61★Genny M Raycher ..... 03 NP
24 Charles D Ryssel 97 206.328.1722
24 Elaine A Ryssel 97 206.328.1722
33 Sandi D Sjoquist ..... 01 NP
22 Tod Allen Steward 94 206.322.6516
57 Chris Tal 01 206.325.1318
55★Nicole Yvette Thornton ..... + NP
59 Alex Vanrussum 03 206.860.4372
36 Rick L Waterhouse 00 206.568.4541
23 Coreen G Zeoli ..... + NP

–SUMMIT AVE E INTS

409◇Therese Louise Shea ..... 01● NP

410 Apartments
B Darius S Minwalla ..... 03 NP
LOWR◇Lucy C Peckham ..... 84● 206.324.0134
415½ Sharon B Grayson 02 206.322.0949
Jennifer Lindenauer ..... 02 NP
Holly Orr ..... 02 NP
Victor Rickard III ..... 02 NP
Laurie A Wilson 02 206.323.1018
Laurie A Wilson 02 206.329.3590

416
D Matthew V Arbeur 01 206.324.0854
C Leslie L Brown ..... 91● 206.329.5829
N Patrick J Destefano ..... 99● 206.709.1967
I David Haskell 98 206.323.4285
1 David Haskell ..... 01● NP
H Alison C Holcomb ..... 02● 206.328.7045
H Gregg C Holcomb ..... 02● 206.328.7045
J Andrew S Holloway ..... +● NP
F◇N Jhaveri ..... 99● 206.860.1050
F◇Nayna J Jhaveri ..... 99● 206.860.1050
K◇Gregg A Johanson ..... 99● 206.325.3923
E◇Tamra L Myers ..... 02● 206.325.2956
E◇TJ Myers ..... 02● 206.325.2956
L Marlin L Pruitt ..... +● NP
I Angela Louise Rolfs 96 206.323.4285
B★Sparklyd Industries 03 206.329.4413
M Anna M Ullrich ..... 00● NP
B Dana E Weissman ..... 03● NP
A Yoko Jean Yanari ..... 94● 206.329.7229
417 ..... NP
500 Apartments
▲Matthew J Cohen ..... 02 NP
6◇Thomas J Kipp 93 208.720.0738
4 Michael Kokorowski ..... + NP
5 James Nixon ..... + 206.328.5624
508 510 ..... NP
511
111 Erick Albian ..... + 206.709.7998
107 Lars N Anderson ..... 93● 206.860.8055
107 Nancy Anderson ..... 93● 206.860.2477
★▲Arcadian Court Condominiums 90 206.328.2590
207 Heidi L Armstrong 99 206.860.1328
407 Robert Clough Birchard ..... 94● 206.720.0545
215 Russell C Campbell ..... 94● 206.328.3475
112◇Lillian Carabeo 01 206.324.3081
108 Ilk Corwin ..... 00● 206.568.8311
108 Scott H Corwin ..... 00● 206.568.8311
208 Joseph Shaw Cote ..... 00● 206.324.7324
208 Shaw Cote ..... 00● 206.324.7324
104★Dancing Llama WEB Design Llc 93 206.320.7791
401 William A Demchuck ..... 98● 206.324.8249
307 Djomme C Desper 00 206.322.3601
◇▲Becky Eckel ..... 02 NP
◇▲Heidi M Eckel ..... 02 NP
314◇Jeanne M Ensign ..... 00● 206.324.1354
206 Evelyn K Erdely ..... 94● 206.328.7172
104 Adam Feldstein ..... 98● 206.320.7791
104 Adam M Feldstein ..... 98● 206.320.7791
413 Richard T Fox ..... 80● 206.324.6866
213 Harry T Franklin ..... 02● NP
114 William J Freeberg ..... 03● 206.329.5836
406 Sheri E Fritz ..... 94● 206.325.5455
406 Roberta Debra Fritz ..... 94● 206.325.5455
305 Allan Fuller 01 206.325.3221
305 Gerald A Fuller 01 206.325.3221
105 John A Gibert 01 206.328.0989
403 Mark S Greiley 84 206.323.8481
103 Steve F Gurdine 01 206.323.0925
411 Dean E Hankinson ..... 00● 206.329.9786
201 Mike T Higgins 94 206.320.9512
304 John C Howard ..... +● NP
404 Dean M Ishiki ..... 82● NP
311 Julia Johnson 84 206.860.4949
109 Erica Kalovitis 01 206.323.0925
104E Kenneth A Kinder ..... 84 NP
414 Frank M Kikuchi ..... 79● 206.322.4874
414 Joyce K Kikuchi ..... 79● 206.322.4874
211 Dru Klein 03 206.726.6082
113 Kirsten S Larvick ..... 01● NP
113★Larvick K Suzanne 02 206.322.9217
412 Troy N Leland ..... 01● NP
214 Scott Lemieux ..... 98● 206.568.6767
308 Terry G Lemer ..... 02● NP
415 Monica M Little ..... 02● NP
402 Glenn E Macgilvra ..... 92● 206.726.8554
115 Ofelia M Mariquis ..... 99● NP
309 Charles W Marler ..... +● NP
309 Tania C Marler ..... +● NP
310 Margaret G McGough ..... 89● 206.328.5876
310 Taylor D McGough ..... 89● 206.328.5876
110 James R McKenzie ..... 00● 206.328.7687
312 Phillip A Mroz ..... 02● 206.860.7084
315 Jean H Nalibow ..... +● 206.329.0547
311 Mandie Oconnell 84 208.860.4949
203 Frederick J Pelger 02 206.329.4486
212 Dennis L Rominger ..... 00● 206.748.0387
409 Clayton Bradford Sands ... 91 208.325.4612
▲J Schaller ..... 01 NP
205 Katrina A Schwiderman ..... +● NP
303 Neil B Shah ..... 02● NP
209 Earl S Starr ..... 98● 206.320.0603
209 Phyllis Starr ..... 98● 206.320.0603
410 David Ray Steindl 03 206.547.1747
202 Jeffrey David Strand ..... 01● NP
408 Mark W Strickland ..... 96● 206.324.2609
301 Nancy Louise Taft ..... 74● 206.324.4643
314◇Bonnie Tarses ..... 00● 208.324.1354
405◇Laurence T Vanditto ..... 98● NP
101 Herbert K Williams ..... 01● 206.323.6562
302 Monte F Wright ..... 02● 206.329.4323
204 Olivia O Yang ..... 84● 206.322.6116
308 May Yu ..... 02● NP
514 Apartments
103 Angel Kimball ..... + 206.322.8925
101 Abigail H Levin 02 206.709.0489
◇▲Erika L Mace ..... 02 NP
302 Eric Norbert Meier 00 206.860.6025
301 Lorenzo Minore 02 206.568.3401
525 Apartments
101 Tom P Burke 03 206.709.4670
▲Donald A Cable ..... 02● NP
201 Shane B Concepcion ..... 00 NP
204 A Eichhorn ..... 02 NP
202 Avery Luedtke 03 206.860.4987
▲David Miller 03 206.328.6174
301 Stefan H Pharies 00 206.320.8743
103 Edwin Phillips 02 206.322.6689
◇▲Melissa Rau ..... 97 NP
304 Colin Schroder ..... 03 NP
◇▲Juliette Solnit ..... 97 NP

–BOYLSTON AVE E INTS

601 Apartments
▲M Alvarado 03 206.323.9318
▲M Alvarado ..... 03 NP
203 Matthew Carlson 03 206.322.1737
◇▲Alastair Fraser ..... 01 NP
201 Kathleen N Freywald ..... + NP
▲K Hawley 03 206.652.9268
302 Bob Howenstine 03 206.329.2371
▲Mitchell A Mencer 99 206.325.8578
304 Jessica Robb ..... 02 NP
▲Andy Smith ..... 03 NP
102 David Squire ..... + 206.324.2986
104 Brian Stephens 03 206.322.3967
303 Chris Westbay ..... 03 NP
827 Hillary Moore ..... + 206.860.1606
629 Kirstin Dundon 03 206.329.0143
631 ..... NP
633 Eileen C Polhamus 00 206.861.1792
635 637-639 ..... NP
641 Elizabeth Paulson ..... + 206.324.0472
643
643 Gregory J Crowther 96 206.325.3118
★Sclence Groove ..... + 206.290.8826
★Sclence Groove Llc. ..... + 206.325.3118
643 Elizabeth A Stahl 96 206.325.3118
645 ..... NP
647 Sarah Hutton ..... + 206.324.0939
649 Ryan Gaumer 02 206.860.4917

–HARVARD AVE E INTS

707
36 Tylor Adams 03 206.860.1858
41★Bella by Design 96 206.660.9409
43 Michael Clarke 02 206.328.5122
23 Elizabeth Fleenor-Hebert ... 03 206.568.2068
5 Karyl A Henry 97 206.325.8062
45 Sean E Kelleher ..... 02 NP
▲Laura Kinney ..... + 206.568.2646
33 Colleen Kay Meadows 00 206.324.1478
▲Vu Nguyen ..... + 206.323.7845
1 Gabrielle Outten ..... 99 NP
24 Tamara Talbot ..... + NP
▲Brooke Wakeley ..... 02 NP
21 Xueling Wu 02 206.325.6247
★▲ 707 East Roy Apartments 95 206.860.8775
710★▲Samelan Pacifica 95 206.632.9677

–BROADWAY E INTS

800★DAR Rainier Chapter House 89 206.323.0600
806★Bacchus Restaurant Inc. . 93 206.325.2888
★Johnson Meeker Property Invest 98 206.324.0543
★Johnson Mkr Prprty Investment L +◎206.324.0543
807★Harvard Exit 98 206.323.9986
★Womans Century Club ... 98 206.322.9565
808★▲Flora & Henri 97 206.323.2928
★▲ Seer Logistics ..... + 206.679.5584
810★Joe Bar 97 206.324.0407
814★KOBO 90 206.726.0704

–FEDERAL AVE E INTS

1005 Apartments
25 C Burns ..... 01 NP
5 Karin Burns ..... + 206.320.1283
3 Dr William M Champion MD .. + NP
20 James Donalds Colilton ..... 02 NP
20 Sue M Colilton ..... 02 NP
1◇Octavia M Dahl ..... 02 NP
22 Tom Grismer ..... + 206.720.9892
23 Steve Hoedemaker ..... + 206.322.9531
2 Lisa Joseph ..... + 206.325.1814
12◇Greg L Krogstad 03 206.860.3625
12◇Pfeiffer L Krogstad 03 206.860.3625
8 Linda C Livingston ..... + NP
24 Rebecca A Lovell ..... + NP
13 George K Morikawa 96 206.324.6856
16 Carrie Bradley ..... + NP
1014 Apartments
30 Charles R Balick ..... 02● NP
26 John Allen Bisbee ..... 94● 206.860.0205
26 M C Bisbee ..... 94● 206.860.0205
36 Sara N Chesnin ..... 02● NP
31 Sally S Davis ..... 95● 206.860.8965
26 Matthew W Deeds ..... + 206.720.5022
25 N Deeds ..... + 206.720.5022
37 Kamilyn V Hippodus ..... 96● 205.860.1027
33 Kim Forrest Kenney ..... 87● 206.726.0546
33 Kim Forrest Kenney ..... 87● 206.323.1591
32 J Levasseur ..... 93● 208.328.5019
27 Hugh M Montague ..... 00● 206.720.4143
34 Sassan Noazin ..... 98● 208.322.2366
35 Adele L Nugent ..... 97● 206.324.4120
29 Sean C Robinson ..... 00● NP
38 Sandra A Salver ..... +● NP
39 Trudy Y Sano 82 208.329.4024
31E James R Steffey ..... 84 NP
32 Herbert Thomas ..... 93● 206.328.5019
37 Kamilyn Lyn Vanderheyden .. 96● 206.860.1027

–12TH AVE E INTS

1120 Apartments
5 Peter P Chuang ..... 01 NP
Patrick Hafferty ..... + NP
◇David Charles Wu Jr ..... 89● 208.329.6250
◇Janet B Wu ..... 89● 208.329.6250

–13TH AVE E INTS

1221 Alexandre Dieudonne 01 206.320.1246
▶▶ 1414 - 2820 98112

–MALDEN AVE E INTS

1414 Deborah Fmt Tardiff ..... 89● 208.329.1579
John E Tardiff ..... 89● 206.329.1579
14150 Nancy L Iannucci ..... 84● 206.324.4764
◇Harvey N Jones ..... 84● 206.324.4764
★Waterstone Brands Inc... + 206.324.4764
1418 James F Wickwire ..... 84● 206.322.1219
Mary L Wickwire ..... 84● 206.322.1219
1422 Barbara J Britts ..... 92● 208.328.1381
Robert Evans Britts ..... 92● 208.328.1381
1426 Amanda Kelly French ..... 01● NP
Robert M French ..... 01● NP
1446
3D1 Kjerstine Anderson ..... + 206.326.7834
203 Nariane P Baker ..... + NP
203 Paul T Baker ..... + NP
201 Amy Bush 02 208.324.4291
303 Marti K Jonjack ..... 03 NP
203★Prescription 911 ..... + 206.321.7996
302 M Smith ..... 01 NP

–17TH AVE E INTS

1611◇Alaine N Jeweler ..... 99● NP
◇Gary F Jeweler ..... 99● NP
1714★Dawson Assocs 89 206.323.2725
◇Nancy J Fredlund 03 206.720.7076
◇Richard G Fredlund 03 206.720.7076
1715 Susan L Greenwood ..... +●205.264.9777
Trevor M Greenwood ..... +● 206.264.9777
1720 Greg D Lee ..... 98● 206.328.6033
Lisa Lee ..... 98● 206.328.6033

–19TH AVE E INTS

1815 E M Kam ..... 87● 206.328.4768

–20TH AVE E INTS

1911
▲Jessica C Barr ..... 02 NP
7★Bluenuseandspi ..... + 206.323.8853
1 Matthew D Boerner ..... 01 NP
4 Jill M Garrick ..... + NP
7 Christopher D Morda 95 206.323.8853
7 Lily Morda 95 206.323.8853
3 Lara Ruth Simmons 01 206.323.0700
1914 Alma M Kimura ..... 94● NP
1915 Amie Simon 03 206.568.7178
1917 Z Carols 02 206.860.4386

–21ST AVE E INTS

2011◇Alison M Donosky ..... 00●206.547.5119
◇Jeffrey M Donosky ..... 00●206.547.5119
2015 Mary U Luna ..... 99 NP
2016 Theresa V Saludo ..... 96● NP
2023 Brian Murphy ..... 98●206.323.8001

–22ND AVE E INTS

2311 Donald Blaine Canova ..... 97●206.720.9754
Joy H Canova ..... 97●206.720.9754
2312 Clifton S Armstrong ..... 62●206.325.2415
Inez S Armstrong ..... 62●206.325.2415
2314 Walter H Gingery ..... 83●206.329.6653
William H Pilgreen ..... 83●206.329.6653

–24TH AVE E INTS

2400 Holly J Lewis ..... 97● NP
Murray T Lewis ..... 97● NP
★Lewis Law Firm ..... + 206.714.2113
2404◇Michael G Peskura ..... 98●206.323.7304
◇Susan L Peskura ..... 98●206.323.7304
2408◇Carol Potter ..... 96●206.325.8041
◇John R Potter ..... 96●206.325.8041
2411◇Anna MIA Davidson ..... 02●206.720.0565
◇John C Huschle ..... 02●206.720.0565
2414◇Eric A Ott ..... 96●206.322.7698
◇Sharon A Ott ..... 96●206.322.7698
2418 Julie F Pickering ..... 01●206.720.4552
Penelope E Pickering ..... 01●206.720.4552
2422 Jerry John Gent ..... 95●206.324.8247
2424 Charles F Kelley ..... 01● NP
★Mina Group Llc ..... + 206.933.5732
William B Wilder ..... 01● NP
2428◇Dana C Careywright ..... 97●206.325.5185
◇Dana C Twight ..... 97●206.325.5185

–26TH AVE E INTS

2500 Nathan Martin ..... 82●206.860.3137
Simon Robinson Jr ..... 82●206.860.3137
2501 Elizabeth Janes 00 206.322.9029
Holly E Janes 00 206.322.9029
2504 Audra J Brown ..... 01 NP
2507 Glowver D Hall ..... 78●206.323.8016
Rosie Lee Melton ..... 78●206.323.9072
2508◇Ray W Hilborn ..... 89●206.329.0350
◇Ulrike Hilborn ..... 89●206.329.0350
2511 Barbara F Reskin 02 206.323.1753
2518 John Lewis Coake IV ..... +● NP
Chris Gordon Kauffman ..... +● NP

–27TH AVE E INTS

2602 Benjamin R McDonald ..... 01 NP
Cassandra M McDonald ..... 01 NP
26060 Rolando Marla Chesebro ... 85●206.324.1802
2608 Glenn Leichman ..... 01●206.329.0110
2614 ..... NP
2616 Patricia Ann Yates 99 206.726.8678
2620 Thomas Othon Soukakos ... 01●206.325.1523
2624 ..... NP
2700 David Da ..... 01●206.728.7648
David Doa ..... 01●206.728.7648
2704 Rosalyn Linda Jinkens ..... 94●206.322.5475
2710 Jeffrey Vieira ..... 01●206.325.1012
2711★Eddris Sulayman 03 205.632.4228
▲Mohamad Sulayman 03 206.632.4228
2712 Gary Joel Wolf ..... 01●206.326.2789
Judy Wolf ..... 01●206.326.2789
2716 Angela K Chaffin ..... 02 NP
Greg Chaffin ..... 02 NP
2717★Ar Solutions 03 206.329.2101
▲Elizabeth Stephan ..... 02● NP
27200 Graham E Mathes ..... 81●206.324.2068
◇Paul G Mathes ..... 81●206.324.2068

–28TH AVE E INTS

29000 Feldstad A Lomuntad ..... 82●206.726.0817
2806 Julia M Johnson ..... 90●206.324.0543
★Johnson Meeker Property Invest 98 206.324.0543
★Johnson Mkr Prprty Invstmnt + 206.322.1795
★Johnson Mkr Prprty Invstmnt L + 206.322.0662
2810★Cornforth Images ..... + 206.464.0351
Jennifer Simmonds 03 206.464.0351
2814★Max Wurz Marketing Inc . 02 206.329.5659
Max E Wurz ..... 94● NP
Nax E Wurz ..... 94● NP
2820★Sandy Haight Illustration. 90 206.343.0656
340 RESIDENCE 35 BUSINESS

● W ROY ST

GT	70.00		2 - 605	$C
▶▶			2 - 605	98119

–1ST AVE W INTS

2★Counterbalance Bicycles. 00 206.352.3252
4★Shiki Japanese Restaurant 89 206.281.1352
6★Chung Moo Doe School .. 96 206.285.9788
14★Shah Safari Inc 93 206.281.3543
★The Nargis Dutt Cancer .. 03 206.282.6122
25
108 Josh L Arana ..... + 206.322.4263
108 Joshua J Arana ..... + 206.322.4263
◇▲Joslin O Beasley ..... 01 NP
302 Marilyn S Bridge 80 206.284.5551
408 Virginia Brokx 03 208.218.3779
309★Brownstone Cottage 01 206.283.3378
210 Greg J Butz ..... 00 NP
303 Leigha Chartrand ..... + 206.283.0807
112 Aran Church 94 206.285.8931
208 Joshua Clements ..... + 206.284.2731
111 Sean M Cornett 98 206.352.1939
306 Amy Dahlberg 03 206.283.2138
307 Bennie H Daniels 93 206.283.5905
104 Jack Denny Derby 88 206.285.1918
103 Kerstwyn Deller ..... + NP
203 Valerie Dossing 03 206.599.6102
209 Kenneth Eugene Dunard ... 99 NP
William Evans 03 206.691.3736
305 Asha A Farah 97 206.284.5202
112 Y Foxfire 94 206.286.6831
4 Greg Hill 03 206.216.5465
406 Christopher Scott Horn ... 00 206.284.2305
402 Usha J Jumani 99 206.282.9670
407 Michael Schiff Kaufman 89 206.281.4386
▲Ronald J Kenyon 02 206.285.1089
308 Dan Kolnik 02 206.282.0476
202 Heidi J Kuhn ..... 03 NP
309 Julie R Lundquist 99 206.283.3378
206 William J McDonagh 86 206.283.4659
105 Jerome Orlando Montalto .. + NP
403 Kay A Morris ..... 02 NP
403 Wayne S Morris ..... 02 NP

© Copyright Information on this page may not be reproduced or entered into any computer system in any manner whatsoever except with the prior written authorized consent of the publisher.

CT - Census Tract $ASB,Etc. - Census Tract Home Value Rating ★ - Business Listing ◎ - Duplicate Phone Number At This Business Address ◇ - No Mail Solicitation

VALLEY ST 2005

-4TH AVE N INTS

420
210 Jennifer A Behanna 99 206.286.1029
309 Ann B Blake ..... 98• NP
W408 Jordan C Clodfelter ..... 03•206.448.6780
407 Suzanne Delatorre ..... + • NP
311 Stan Demello 98 206.352.9655
404 Zana M Dennis ..... + NP
410 Erika Douglass ..... + 206.599.6697
201 Scott Richard Elmquist ..... 00•206.283.2755
501 ★**Faceman Llc** ..... + **206.285.8355**
W-304 Ginger Fairenwald ..... 02• NP
501 Chris T Fountain ..... 94• NP
W208 Vinod P Gaur ..... + •206.284.2957
W-211 Jonathan Granato ..... 02• NP
W-303 Levan Gvelesiani ..... 02• NP
209 Charles V Hays ..... + • NP
310 Angela Heidt ..... + • NP
W405 Jack S Hijjawi ..... + • NP
302 John R Macaulay Jr ..... + NP
302 Kimberly Macaulay ..... + NP
305 Patricia Ann McCoy ..... 02•206.283.0725
502 Catherine A Mitchell ..... 99• NP
206 Chad D Newton ..... + • NP
409 Gregory W Parker 00 206.914.7629
204 Dorothy M Plante ..... 93•206.282.9929
204 Edward R Plante ..... 93•206.282.9929
W208 Jeany C Ramirez ..... + •206.284.2957
304 Alexandra I Ramsden ..... 99 NP
W-207 Loren Roberts ..... 02• NP
W-309 Richard Robertson ..... 03• NP
W-403 Russell K Segawa ..... 01• NP
W-306 Kevin W Trent ..... 02• NP
W304 Ginger Villanueva ..... 03• NP
205 Bruce Robert Wells ..... 98•206.282.7899
307 Lorie Yager-Madden ..... 01 NP
307 Thomas Yager-Madden ..... 01 NP

-6TH AVE N INTS

516 Michael F Howe 93 206.282.1437
520 ..... NP
522 ★Mambo Designs ..... + **206.283.2413**
585 ..... NP
566 Apartments
2 Clinton L Fleenor Sr ..... 96 NP
Matt Riesenberg 03 206.282.0381
567 ★Peter Klempner ..... 02• NP
568 David A Liebich ..... 97 NP
570 Bill Parrish 03 206.352.3212
571 Apartments
1 Keri L Cavanaugh ..... + NP
2 Jason Clauson ..... 98 NP
3 Joseph Freni III 01 206.213.5927
Martha L McHugh ..... 02• NP
Timothy I McHugh ..... 02• NP

-AURORA AVE N INTS

601 Building
★★ **Byd Management** **94 206.217.0560**
102 ★★ **Glacier Sales** **93 206.286.9424**
★★ **Novatech Instruments Inc 93 206.301.8986**
309 ★★ **Resources Online** **96 206.283.8300**
302 ★★ **Sports ETC** **92 206.940.3227**
★★ **Vwh Co** **81 206.282.4370**
602 ★City Foursquare Church DBA 97 206.292.9265
514 ..... NP
515
8 Enrique Aranda 03 206.283.0203
4 ★**Dane Lawn Care** ..... + **206.427.5787**
★Chris Goldener ..... 02 NP
1 W Par 99 206.282.7794
1 Whaslik Park 99 206.282.7794
622 ★Dream & Life ISSC ..... + **206.285.7067**
★**Horizon Korean Church** . . 02•**206.285.7067**

-DEXTER AVE N INTS

771 Building
★★ **Cintas Corp** **99 206.285.4101**
200 ★**Dkb Enterprises Inc** **97 206.284.8181**
309 ★**Hertz Corp** **00 206.286.9700**
102 ★**Motortechnik Modell Co.** **98 206.281.5026**
200 ★**Taglio Motoring** ..... + **206.931.8787**

-YALE AVE N INTS

1002 ★Westcoast Boat Journal. . **97 206.447.9800**
1010 ★★ Ctr For Wooden Boats . **93 206.362.2628**
★★ **Global Ozone** **98 206.442.9038**

-MINOR AVE N INTS

1155 Building
★★ **Craftsman Press** **93 206.682.8800**
900933 ★★ **Shurgard Storage Centers Inc** + **206.624.8100**
400 ★★ **Shurgard Storage To Go** 01•**206.624.8100**
1210 ★Fast Courier ..... + **206.343.7870**
★**Hutch Kids Child Care Ctr 94 206.667.5983**
1213 ★★ Gaines Law Firm **94 206.628.7200**
1314 ★★ Polaris Group Ltd **95 206.521.9509**
193 RESIDENCE 28 BUSINESS

● E VALLEY ST

CT	65.00	1414 - 1429	$A
CT	64.00	2308 - 2819	$A
CT	63.00	3303 - 3701	$A
▶▶		1414 - 3701	**98112**

-15TH AVE E INTS

1414 Gloria T Gaffney ..... 60•206.325.4889
Joseph M Gaffney ..... 80•206.325.4889
1415 ★Findory Acquisition ..... + **206.850.0203**
★**Findory Co** ..... + **206.726.3450**
★**Findorycom Llc** ..... +⊙**206.726.3450**
Corina H Linden ..... 02•206.726.3450
Greg D Linden ..... 02•206.726.3450
1421 Avi Erlich ..... 91•206.323.3561
Muriel Erlich ..... 61•206.323.3561
1425 Jane Z Haugland ..... 62•206.322.8126
1426
★**Coach Cards** **03 206.262.0837**
James M Hansen ..... 95 NP
A Richard Seth Pedowitz ..... 79•206.323.2714
A Sally J Pedowitz ..... 79•206.323.2714
B Kirk A Slobody ..... 01 NP
1429 David J Rawlings MD ..... 01• NP
Mc Gonigle Rawlings ..... 01• NP

-23RD AVE E INTS

2308 ★Eric Harmann **98 206.769.6709**
Eric P Hartmann ..... 97• NP
2309 Kathryn B Jones ..... 71•206.324.5170
Robert F Jones ..... 71•206.324.5170
2310 Gretchen L Kalonji ..... 90•206.329.7898
23130 Mary B Ives ..... 94•206.860.3887
◊ Norman Knowlton Ives ..... 94•206.860.3887

-26TH AVE E INTS

2400 Danielle M Houck ..... 03• NP
Nathaniel H Houck ..... 03• NP
2403 ..... NP
2406 Calvin C Hadley ..... 74•206.323.3262
Nellie I Hadley ..... 74•206.323.3262
24070 Peter K Hussey ..... 01•206.329.7032
◊ Winifred C Hussey ..... 01•206.329.7032
2408 William H Ail 94 206.720.6186
★**Moving Images Video Project 99 206.323.9461**
★**Tools For Change Institute.** + **206.720.6166**
2409 Alice B Mitchell ..... 89•206.322.2066
24120 Leouise Clanton ..... 97• NP
2415 Jane L Caughlan ..... 80•206.323.0070
2416 Apartments
1 William J Anderson ..... 02•206.323.5119
◊ Glenn French ..... 03 NP
BSMT Mitchell Jackson 94 206.860.7935
BSMT Jackson Mitchell 94 206.860.7935
24190 Judith O Ames ..... 76•206.324.5668
◊ Hank H Hoizer ..... 78•206.324.5668
2423 Marcuos Goldman ..... + 206.322.7098
2424 Pauline P Anderson ..... 95•206.322.2298
William Anderson ..... 95•206.322.2298
2427 Tom H Conser ..... 83•206.324.0444
★**Thomas H Conser Floor & Tile 02 206.324.0444**
24290 Scott P Perret ..... 99•206.726.8454
2434 Lamont Christensen ..... 01•206.568.2392
Monte T Christensen ..... 01•206.568.2392
2437 Rosalind Barnett ..... 78•206.324.7096
★**Garden Woodwork** **92 206.324.7096**
William D Langer ..... 78•206.324.7096
2438 Irene E Williams ..... 62•206.322.1447
2441 Karen J Forbes ..... + • NP
William B Forbes ..... + • NP
2442 Rev Lonnie C Clark ..... 80•206.860.0051
2446 Kristin Deiss 03 206.329.5427
24470 Jeffrey L Dickson Cpa ..... 94•206.324.6032
◊ Nancy R Dickson ..... 94•206.324.6032

-28TH AVE E INTS

2600 Chialin Wey ..... 98• NP
2606 Katrina L Hawking ..... 01•206.324.9648
Robert G Hawking ..... 01•206.324.9648
2608 Mary L Flynn ..... 77•206.324.3003
Ronald I Flynn ..... 77•206.324.3003
2611 Kathleen E Ringel ..... 98• NP
Kathy E Ringel ..... 98• NP
2612 Thomas Henry Ruffin ..... 62• NP
2613 Mark E Morales ..... 99• NP
2616 Jeanne W Spurlock ..... 98•206.324.1934
Robert Jack Spurlock Jr ..... 98•206.324.1934
2617 Marilyn L Taylor ..... 84• NP
26180 Jill Hardin ..... 98•206.325.4537
◊ Richard S Munger ..... 98•206.325.4537
2621 Susan Aileen Colligan ..... 88•206.328.6478
Thomas T Colligan Jr ..... 88•206.328.6478
★**Susan Colligan & Assocs.** . **03 206.328.6478**
2624 Allan Gomm ..... 00• NP
Lillian Gomm ..... 00• NP
2625 Lenny E McCollam ..... 95• NP
David D Shaw ..... 95• NP
26280 Debra D Campbell ..... 00•206.323.1654
◊ Isabel L Childs ..... 00•206.323.1654
2629 Sara L Patton ..... 88•206.329.0647
2632 C Benitez 95 206.322.7824
Nelson E Hallgran 95 206.322.7824
★**Volcanobay Video** **02 206.322.7824**
26330 Grant H Brockmeyer ..... 86•206.329.9145
◊ Morna J McEachern ..... 86•206.329.9145
2635 Albert J Walker III ..... 72•206.329.9827
Orella Walker ..... 72•206.329.9827
26400 Donald G Klovstad ..... 91•206.323.6312
◊ Sally Lee Richardson ..... 91•206.323.6312
2641 Jason J Craft ..... 94• NP
Susanne R Craft ..... 94• NP
★**Craft Homes Llc** **82 206.709.4229**
2644 Loretta I Vollmer ..... 91•206.324.3654
2646 Kennath Hwang ..... + • NP
26470 Brian P Lipsky ..... 96•206.325.8972

-29TH AVE E INTS

2801 ..... NP
2805 Michael G Hall ..... 02•206.328.6352
2810 David F Barfield Jr 74 206.329.0437
Jr Barfield 74 206.329.0437
2811 George W Ward ..... 02• NP
2814 Christina L Hickman ..... 03 NP
Shelby C Hickman ..... 03 NP
★**Semantame Org** ..... + **206.624.7785**
★**Semantemeorg** ..... +⊙**206.624.7785**
2815 Cecil R Cross ..... 03•206.324.3540
Mabel Cross ..... 03•206.324.7017
2819 Clifford Phillip Jones ..... 67•206.323.2093
Cora E Jones ..... 67•206.323.2093

-34TH AVE E INTS

3303 Brian E Floyd ..... 03•206.328.5846
Tami L Floyd ..... 03•206.328.5846
3309 Ralph R Hadac Jr ..... 63•206.324.8558
Raphael Robert Hadac ..... 63•206.325.4928
33210 Michele C Heller ..... 93•206.322.5577
◊ Steven P Heller ..... 93•206.322.7552
★**Ting Healthcare Consulting 92 206.328.4416**

-36TH AVE E INTS

3403 Jeff H Feinstein ..... 96• NP
Stacie Feinstein ..... 96• NP
3404 ♣ David A Mowat Jr ..... 02•206.328.7218
♣ Patricia R Mowat ..... 02•206.328.7218
3701 ★★ Bob Lmpkr Wide Open Sprt Arena 03 206.264.0157
★★ **Full Throttle Cafe & Lounge** + **206.264.1199**
★★ **Full Throttle Cafe & Lounge** + **206.204.1199**
Travis Penn ..... + •206.322.7796
William T Penn ..... + •206.322.7796
111 RESIDENCE 18 BUSINESS

● VALMAY AVE NW

CT	16.00	10001 - 10831	$A
▶▶		10001 - 10831	**98177**

-NW BLUE RIDGE DR INTS

10001◊ OIC Ken Draper ..... 96•206.782.8265
10007 Jeffrey C Bogdanovich ..... 96•206.783.1383
Mary Lynn Bogdanovich ..... 96•206.783.1383
10008 Carlo Galindo Mears ..... 02• NP
Heather R Mears ..... 02• NP
10011 Jina A Bonime ..... 91•206.789.0301
Todd Ellis Bonime ..... 91•206.789.0301
10019 Michiel Andre Telkamp ..... + • NP
10023 Marian E McCutcheon ..... 95• NP
10024 Alice M Kam ..... 78•206.783.9188
Paul Winfield Kam ..... 78•206.783.9188
10029 Janet P Sedlock ..... 72•206.527.8290
10035 Lloyd T Low ..... 72•206.782.1238
Mary C Low ..... 72•206.782.1238
10036 Kathleen A Roth ..... 94•206.782.8711
Thomas E Roth ..... 94•206.782.8711
10042 Mildred Livingston ..... 97•206.706.5410
Robert C Sicaloff II ..... 97•206.706.5410
10045 Janice R Williams ..... 96• NP
Larry M Williams ..... 96• NP
10216 Heather P Anderson ..... 77•206.782.4309
Paul Loren Anderson ..... 77•206.782.7291
10219◊ Marjorie S Shiffiette ..... 84•206.783.9212
◊ Stone Shiffiette ..... 84•206.783.9212
10226 Bradley F Henke ..... 63•206.784.9634
Judith M Henke ..... 63•206.784.9634
10232 Joan D Brennan ..... 01•206.706.0643
Shawn K Brennan ..... 01•206.706.0643
102330 Gwinar J Friedmann ..... 99•206.782.0568
◊ Daniel Theodore Friedmann . 99•206.782.0568
10241 Barbara L Hutchins ..... 99• NP
Creighton S Hutchins ..... 99• NP
10245 ★Jed Kliman & Assocs Inc. . + **206.788.0304**
◊ Jed A Kliman ..... + •206.788.0304
◊ Tina Kliman ..... + •206.788.0304

-NW GREENBRIER WAY INTS

10315 ★Mary A Osborn ..... + **206.782.7414**
Mary Anne Osborn ..... 80•206.782.7414
Timothy R Osborn ..... 82•206.782.7414
10323 Jamie S Stoner ..... 96•206.783.0766
Timothy Lewis Stoner ..... 96•206.783.0766
10329 Catherine B Arendt ..... 87•206.783.2440
Richard S Arendt ..... 87•206.783.2440
10330 Denice Karan Petersen ..... 82•206.782.2970
Dr James T Petersen DDS ..... 82•206.782.2970
10333 Gloria A Chenoweth ..... 98•206.789.7635
Peter D Cohen ..... 98•206.789.7635
10336 Marc C Shuntlett ..... 82•206.783.6438
N C Shuntleff ..... 82•206.783.6438
10341 ..... NP

-NW WOODBINE WAY INTS

10504 Walter H Hageman Atty ..... 94•206.783.9944
Winnie M Hageman ..... 82•206.598.4971
10512 Bruce A Mclain ..... 68•206.784.1494
Gretchen A McKim ..... 68•206.784.1494
10513 Gwen E Babcock ..... 99• NP
Michael V Babcock ..... 99• NP
10520 David A Holcomb ..... 99• NP
Rosalie A Holcomb ..... 99• NP
10527◊ Donna H Monroe ..... 96• NP
◊ Hartline Monroe II ..... 96• NP
★**Monroe T** **01 206.983.5569**
10530 Dorsey W Bailey ..... 75•206.363.3229
Lynda Ann Bailey ..... 75•206.363.3229
10531 Bruce A Bradburn ..... 74•206.362.7567
105330 Dolores E Lemere MD ..... 76•206.364.6910
◊ Frederick Lemere MD ..... 76•206.364.6910
10535 Kristina B Greiling ..... 85•206.365.7686
Richard R Greiling ..... 85•206.365.7686
★**Terry & Thomas Llc** ..... + **206.362.1971**
★**222 Westlake Llc** ..... +⊙**206.362.1971**
10540 Elson J Masters ..... 96• NP
Janet G Stanton ..... 96• NP
10545 Theodore Tetrault ..... 82•206.363.9146
Theodore W Teufel ..... 82•206.363.9146
10550 Douglas S Dunham Atty ..... 82•206.367.4322
Ellen M Dunham ..... 82•206.367.1098
10555 George M Hartung Jr ..... 71•206.363.6813
Lois E Hartung ..... 71•206.363.6813
10556 ★R & W Equity Properties Llc + **206.362.3887**
James C Rowe ..... 98•206.362.3887
Marcie K Rowe ..... 98•206.362.3887
105620 Eric W Gross ..... 99•206.361.8654
◊ Gloria V Gross ..... 99•206.361.8654
105680 Judy L Parrett ..... 97•206.306.8615
◊ Loren Edgar Parrett ..... 97•206.306.8616

-15TH AVE NW INTS

10806 David M Reimer ..... 84•206.367.5745
Candace A Williams ..... 84•206.367.2125
10814 Linda Leaverd ..... 99• NP
108150 Donna D Goessman ..... 85•206.364.9040
◊ John B Goessman Sr ..... 85•206.364.9040
10821 ..... NP
10827 David R Preston ..... 87•206.361.1610
Deborah E Preston ..... 87•206.361.1610
108310 John Bradford Borland ..... 74•206.365.6230
◊ Pinkie H Borland ..... 74•206.365.6230
88 RESIDENCE 5 BUSINESS

● S VAN DYKE RD

CT	102.00	5720 - 5725	$C
▶▶		5720 - 5725	**98118**

-HAMPTON RD S INTS

5720 Kimi D Yamamoto ..... 62•206.725.1982
5725 ..... NP
2 RESIDENCE

● VASHON PL SW

CT	116.00	7304 - 7330	$A
▶▶		7304 - 7330	**98136**

-SW OTHELLO ST INTS

7304 Greg S Bucci ..... 01•206.937.3360
Sarah A Bucci ..... 01•206.937.3360
7308 Gerald Robert Beals ..... 98•206.937.9436
Kathleen J Beals ..... 98•206.937.9436
7312 ..... NP
73130 Clyde F Okeefe ..... 62•206.935.4718
73160 David M Johnson ..... 96•206.933.9370
◊ Teri L Johnson ..... 96•206.933.9370
7317 Karen M Pleyte 01 206.938.0885
7322 ★Custom Forms & Graphics 99 206.935.5040
★**Josie Ives Licensed Msg Prctt** +⊙**206.935.5040**
★**Josie Ives Licensed Msg Prctt** + **206.349.5651**
Jennifer McGann ..... 88•206.935.5040
Patrick Edward McGann ..... 88•206.935.5040
7323 Raoul Martin ..... 67•206.935.7106
Sheryl G Martin ..... 67•206.935.9230
73290 Keith H Hutchings ..... 74•206.932.5658
◊ Victoria Patricia Hutchings . 74•206.932.5658
7330 Elizabeth J Nowotny ..... 77•206.935.8974
16 RESIDENCE 3 BUSINESS

● VASHON VW SW

CT	116.00	8600 - 8628	$A
▶▶		8600 - 8628	**98136**

-FAUNTLEE CRST SW INTS

8600 Cindy S Esporma ..... + NP
8601 Melody Stemoff Meyers ..... 96• NP
Norman Kenneth Meyers Jr .. 96• NP
8605 ♣ John Charles Scragg ..... 02•206.932.3854
♣ Sandra R Scragg ..... 02•206.932.3854
8614 ..... NP
8620 Barry R Kessler ..... 96•206.938.5383
Sandra Kay Kessler ..... 96•206.938.5383
8621 James B Hartog ..... 81•206.937.7679
Nancy L Hartog ..... 81•206.937.7679
8626 Amita G Ghosh ..... 97•206.938.3933

VASSAR AVE NE

CT	42.00	5701 - 5865	$A
▶▶		5701 - 5849	**98105**

-STANFORD AVE NE INTS

5701◊ Robert Dewey Jones ..... 94•206.522.5434
◊ E Thomas ..... 94•206.527.8799
5704 Eric David Lanswerk 03 206.522.9422
Susan Gail Lanswerk 03 206.522.9422
58070 Anne S Bryne ..... 96•206.526.5265
◊ Paul S Byrne III ..... 96•206.526.5025
5815 Joel B Smallt ..... 91•206.524.1822
Maureen S Shallt ..... 91•206.524.1822
5816 Charles A Garrett ..... 82•206.522.8750
John R Garrett ..... 82•206.522.8750
5821 Irwin I Eisenberg ..... 66•206.523.1554
58240 John P Skinner ..... 91•206.525.8338
◊ Megan Skinner ..... 91•206.525.8338
5825 Barbara Kjellberg Johnson . 91•206.524.7083
Harlan Pau Johnson ..... 91•206.524.7083
58300 Nancy J Crowley ..... 77•206.527.4937
◊ Patrick W Crowley Atty ..... 77•206.527.4937
5839 Mary Steve Matthews ..... 79•206.522.3614
5840 Deborah R Schutte ..... 86•206.527.0445
Scott J Schutte ..... 89•206.527.0445
58430 Robert W Miller ..... 73•206.525.2668
◊ W Robert ..... 73•206.525.2668
58490 Donna M Fisher ..... 92•206.522.7643
▶▶ 6008 - 6265 ..... **98115**

-NE 80TH ST INTS

60080 Andrea Ann Anderson ..... 94•206.522.8411
6009 ..... NP
60140 John C Calhoun ..... 99•206.527.1025
◊ Susan M Calhoun ..... 99•206.527.1025
60150 Frances M Walbler ..... 54•206.525.8178
6021 Joan Cutler Dinkelspiel ..... 96• NP
60220 Betty C Moering ..... 82•206.523.6328
◊ George W Moering Jr ..... 82•206.523.6328
6025 Elisa T Martin ..... 99•206.522.9969
6026 Susan E Patterson ..... 84•206.525.2022
William A Patterson ..... 84•206.525.2022
6032 Jefferson F Lewis ..... 96•206.523.8124
Stacey H Lewis ..... 96•206.523.8124
★**RE Mod Llc** ..... + **206.523.8124**
★**RE Mod Llc** ..... + **206.526.1689**

-NE 82ND ST INTS

6202 ..... NP
6203 Hannah L Ducey ..... 84•206.523.6479
Mike F Ducey ..... 84•206.523.6479
6208 George Pet ..... 82•206.523.5261
Pauline M Petrie ..... 82•206.523.5261
62110 John B Read ..... 58•206.522.9098
◊ Maureen Kelly Read ..... 58•206.729.3737
6214 6215.5218 ..... NP
6221 Loomis M Nesbitt ..... 99• NP
Thomas Robert Nesbitt ..... 99• NP
62260 Nina K Redman ..... 82•206.522.5923
◊ Vincent S Redman ..... 82•206.522.5923
6227 James Patr Clarkson ..... 94•206.526.7028
Jamesgarrick Clarkson ..... 94•206.526.7028
62300 Remy F Newland ..... 82•206.524.7524
6233 Kirk Davis ..... 01• NP
6236 Brent Collett ..... 03•206.523.9672
Jessica Nicole Greenson ..... 03•206.523.9672
6239 Christopher S Meyer ..... 85•206.522.6511
★**Windows by Jamilah** ..... + **206.522.6511**
6244 ..... NP
6245 John Kirk 03 206.527.9370
62500 Elizabeth Engelhardt ..... 99•206.522.2503
◊ Thomas L Vaughan ..... 99•206.522.2503
6251 ..... NP
62560 Anne C Niblack ..... 79•206.527.2163
◊ James M Niblack ..... 79•206.527.2163
6257 Eric Ford ..... + 206.527.1512
62620 Jennifer L Yerkes ..... 99•206.517.5045
♣ Philip Ehret Yerkes ..... 99•206.517.5045
6265 Julie Kay Kelley ..... + NP
Patrick K Kelley ..... + NP
69 RESIDENCE 3 BUSINESS

● S VERN CT

CT	104.00	2310 - 2322	$D
▶▶		2310 - 2322	**98108**

-BEACON AVE S INTS

2310 Folk Main Lee ..... 95•206.721.3598
Young K Lee ..... 95•206.721.3598
2315 Chow Wong ..... 98•206.722.4560
Kwan Ping Wong ..... 98•206.722.4560
2316 Reed Vasey ..... 02 NP
23210 Akiko Nakatani ..... 86•206.723.6255
◊ Kenny K Nakatani ..... 86•206.723.6255
2322 Patricia K Gale ..... 92• NP
8 RESIDENCE

● NW VERNON PL

CT	47.00 E	2116 - 2116	$C
▶▶	E	2116 - 2116	**98107**

-SHILSHOLE AVE NW INTS

2116 ★Decker Assocs **87 206.788.3441**
1 BUSINESS

● VIBURNUM CT S

CT	101.00	4610 - 4642	$C
▶▶		4610 - 4642	**98108**

-MARTIN LUTHER KING JR WAY S INTS

4610 ★Boys Clubs of Seattle **92 206.760.8759**
4615 ..... NP
46250 Maria T Anelai ..... 02 NP
4632 Apartments
494 Sangly L Pho 01 206.725.9498
4540 Nadilo B Dalamar 01 206.760.1531
4642 Ngor K Wong 02 206.725.5636
5 RESIDENCE 1 BUSINESS

Santibrata Bratz Ghosh ..... 97•206.938.3933
8628 Devin Jon Lehmann ..... 92•206.935.8551
Sherry K Lehmann ..... 92•206.935.8551
★**Pillar To Post Home Inspctn 02 206.933.1151**
14 RESIDENCE 1 BUSINESS

ADDRESS

© Copyright information on this page may not be reproduced or entered into any computer system in any manner whatsoever except with the prior written authorized consent of the publisher.

+ - New Listing
95,96, Etc. - Year First Listed 1995,96, Etc.
• - Verified Homeowner
♣ - Postal Delivery Questionable

E BOYLSTON AVE cont'd

Address | Zip+4 | Carr/Rte | Phone

Denham Joseph L -3079 C081 323-7523
Gibbs George A -3079 C081 329-7284
Goodman Mike -3079 C081 323-6737
Greenman Pete -3079 C081 860-3031
Greenman Pete -3079 C081 860-8218
Groenveld Lara -3079 C081 726-8451
Guyll Sabrina -3079 C081 726-6091
Haakenstad Lisa -3079 C081 726-8091
Hannah Lacey J -3079 C081 322-8175
Hanson Erika -3079 C081 329-7927
Hereth T R -3079 C081 322-1264
Jackman Gina -3079 C081 323-5379
Jensen J -3079 C081 323-5973
Kirk Ann -3079 C081 322-3750
Lavrabee Margie -3079 C081 726-9785
Lavrabee William -3079 C081 726-9785
Mansfield Patrick -3079 C081 860-0182
Marsters James -3079 C081 860-1953
Martin R -3079 C081 860-8027
Matter Dave -3079 C081 328-3524
Matter Sarah -3079 C081 328-3524
Mendoza Luis -3079 C081 324-5692
Mus Kathi M -3079 C081 860-4027
Parsko Scott -3079 C081 328-7502
Park V -3079 C081 860-8027
Pitman Anne -3079 C081 329-7294
Popovich Laura -3079 C081 328-6117
Popovich Michael -3079 C081 328-6117
Rashkin Donna L -3079 C081 328-1661
Reid Angela -3079 C081 790-8264
Rinaldi J -3079 C081 324-5430
Russell R C -3079 C081 325-0624
Sloan Paige -3079 C081 322-3750
Swift Kathryn -3079 C081 323-5379
Vellman S -3079 C081 325-6045
Weinshenker David -3079 C081 860-1394
Weinshenker Sue -3079 C081 860-1394
West Chelsea -3079 C081 328-9638
West Jaycee -3079 C081 328-9636
Wolf H E -3079 C081 322-0050
Young R A -3079 C081 322-0050

BUSINESSES 18 HOUSEHOLDS 672

S BOZEMAN ST (S) 98118

3942 Tasmu Feagai -4027 C014 725-9640
Taulealeo Maelesu -4027 C014 723-9625
4202 Hoffner V -4107 C015 723-9172
4212 Nguyen Man V -4108 C015 725-7858
4221 Lyle K -4107 C015 722-1345
4222 Andres Jose -4108 C015 723-2426
4223 Thao Tai V -4107 C015 722-2877
4228 Nguyen Phuoc -4108 C015 725-3859

HOUSEHOLDS 8

SW BRACE POINT DR (S) 98136

4315 Packer J -2638 C057 933-0717
4320 Mueller Maija -2639 C057 937-9663
Stugart Greg -2639 C057 937-9663
4323 Hatfield David -2638 C057 937-8278
4324 Lied Allen D -2639 C057 932-2766
4331 Frey Harold R Sr -2639 C057 938-8387
4402 Hamlin David L -2641 C057 937-9485
4412 DOUGLAS E HOLMES
DDS -2641 C057 937-4540
4419 Keri Marion -2640 C057 935-1019
Keri Russell -2640 C057 935-1019
4427 Carlin C M -2640 C057 935-1942
4502 CAINE CASA -2643 C057 932-4446
4504 Jacobsen Carl -2643 C057 937-9605
4505 Brucia A -2642 C057 933-3043
Brucia Jeanne -2642 C057 933-3043
Frazier M M -2642 C057 937-0228
4604 Hansen Edward A -2610 C057 932-9474
Hansen Jeanne -2610 C057 932-9474
4705 Foster Mark S -2611 C057 937-0607
4805 Vanantwerp Mark -2613 C057 937-6712
4809 Wheelock Robert -2613 C057 937-5784
4811 Kelstrom Carol -2613 C057 935-7087
Kelstrom Thor -2613 C057 935-7087
Shelly Arnelle -2613 C057 935-5762

BUSINESSES 2 HOUSEHOLDS 22

S BRADFORD ST (S) 98108

820 NORTH STAR CASTEEL
PRODUCTS -5241 C001 622-0068
VIKING CHAIN -5241 C001 622-4441
2906 Apostol Mac -1612 C020 725-6013
Deregacha Robert -1612 C020 725-7013
3004 Bach Hs -1612 C020 723-6448
3012 Tiemeyer Pamela -1612 C020 723-6448
3015 Trotter Elva -1613 C020 723-5049
3016 Agbalog M S -1612 C020 722-0420
3023 Tanner Wil -1613 C020 723-9345
3030 Hughes R -1612 C020 725-3608
Simon G -1612 C020 725-3608
3032 Keomany Brenda -1612 C020 722-6807
Keomany Svaidy -1612 C020 722-6807

ZIP CODE 98118

4610 Anamosa M -1251 C002 725-1332
Fulgham Diane -1251 C002 725-1332
4611 Milner Philip -1250 C002 725-9614
4620 Anderson Dean E -1251 C002 725-9614

BUSINESSES 2 HOUSEHOLDS 15

SW BRADFORD ST (S) 98126

3021 CITY VIEWS
APARTMENTS -2580 C011 993-2400
Amano Seiko -2580 C011 932-8164
Bain K -2580 C011 932-4823
Battaglia L -2580 C011 937-9651
Beem Richard -2580 C011 938-3066
Boyd Patti C -2580 C011 932-8987
Burkle Scott -2580 C011 932-8987
Burns Lorise -2580 C011 938-2003
Campbell Andy -2580 C011 938-0609
Campbell Sheila -2580 C011 938-0609
Cavins Beverly -2580 C011 935-6892
Chanterand N -2580 C011 923-3102
Chijimatsu H -2580 C011 938-4863
Colentonio F Jr -2580 C011 937-4106
Colleran A -2580 C011 933-5465
Coulter Shane A -2580 C011 932-4431
Dennis Melanie -2580 C011 933-1150
Elsner Michael S -2580 C011 932-6507
Forgacs Eva -2580 C011 937-7345
Gallardo M -2580 C011 935-4672
Graham Chuck -2580 C011 935-9683
Hall Justin -2580 C011 932-8188
Holler Jan L -2580 C011 937-8840
Ingle Steven -2580 C011 938-6382
James C -2580 C011 935-2535
Jenkins Ronald Jr -2580 C011 932-4269
Job Peter -2580 C011 938-6257
Jones Tim A -2580 C011 938-1752
Jughard Ken -2580 C011 933-3291
Kanagusuku Joe -2580 C011 938-4539
Knehr Richard -2580 C011 938-2178
Konno Keisuke -2580 C011 933-9422
Lewis Nora -2580 C011 938-0221
McGee Robin -2580 C011 937-8556
Mecham Cassan -2580 C011 937-4078
Mehaffy Debbie S -2580 C011 938-4267
Minaker John -2580 C011 937-6194
Minaker Linda -2580 C011 937-6194
Mirsan Benny -2580 C011 938-9662
Nichols C -2580 C011 938-3403
Pandora Tara -2580 C011 933-8299
Peterson Eric -2580 C011 932-3796
Poe G -2580 C011 932-8591
Price P -2580 C011 932-9681
Rago Pete -2580 C011 932-3491
Revival L -2580 C011 937-9461
Savala Reva -2580 C011 933-1764
Schweitzer M -2580 C011 933-6384
Sears John -2580 C011 933-8713
Soerlano Minoao -2580 C011 933-7938
Takahashi Ayano -2580 C011 937-5214
Ward Fakao -2580 C011 935-6821

SW BRADFORD ST cont'd

Address | Zip+4 | Carr/Rte | Phone

Washington Gary -2590 C011 937-0849
Wallin Bill -2580 C011 933-5283
3022 Bennett Marty -2579 C011 932-9661
Blanchi J C -2579 C011 937-5837
Boudreau Kelly -2579 C011 933-5871
Carman Kimberly -2579 C011 938-6508
Dale Forrest P -2576 C011 935-1379
Fowble S -2579 C011 937-7847
Gelbe Kurt -2579 C011 935-6537
Imada Katsura -2576 C011 932-9592
Kerner Michael H -2579 C011 932-9260
Kuda Jasmine -2579 C011 937-3010
Lantry D -2579 C011 933-1462
Lunt Carol -2579 C011 935-3890
Parr Jeb -2579 C011 935-9021
Peuper Nat -2579 C011 933-8750
Thiessen Amy -2579 C011 932-7578
Vanderkley D D -2579 C011 935-7211

ZIP CODE 98116

3902 Olson John O -3827 C031 932-5678
4109 Johnson Wally -3828 C031 935-2135
5501 Herger Marilyn -3577 C014 932-9028
5508 Rieland Craig -3577 C014 932-9681
5521 Madsen M -3577 C014 937-1541
5525 Capeloulo Mike I -3577 C014 935-7930
Vladowski Anasta -3577 C014 933-8335
5701 Crelton Robert M -3576 C014 937-9751
5707 Richards M G -3576 C014 932-2340
Thompson Cathy -3576 C014 938-1245
Thompson Ron -3576 C014 938-1245
5715 Kuzneiz Morton -3576 C014 937-5846

BUSINESSES 1 HOUSEHOLDS 81

S BRADNER PL (S) 98144

1510 Huff Tommy -3814 C022 323-2902
1531 LAO COMMUNITIES CTR -3813 C022 328-2844
LAO HIGHLAND ASSOC
KING COUNTY -3813 C022 328-5131
OUR LADY MOUNT
VIRGIN CHURCH -3813 C022 324-8521
-3813 C022 323-8276
1704 Carter Thomas B -4875 C033 324-4082
1710 Mann V -4873 C033 323-9498
1719 Larkin C -4872 C033 860-9014
Larkin Charles E -4872 C033 325-4090
Larkin E -4872 C033 860-9014
Larkin E -4872 C033 322-5055
1721 Lueck J E -4872 C033 329-0361
1733 Hansard Tim A -4872 C033 324-9907
Hansard Scott -4872 C033 324-9907
1739 Frantzen John -4872 C033 324-4210
Frantzen Stace -4872 C033 324-4210

BUSINESSES 3 HOUSEHOLDS 13

S BRANDON CT (S) 98108

2503 Hom Wayne M -3052 C025 725-2353
2511 Vanover Jeff -3052 C025 725-2836
2515 Daprile Carl J -3052 C025 725-4575
Daprile Frank -3052 C025 725-0985
2517 Lee Dennis -3052 C025 725-2833
2520 Pascual Renato -3073 C025 721-5854
2521 Hayashida Calvin -3052 C025 723-9866
2529 Chin Ho M -3052 C025 723-0990
Lau Kin -3052 C025 723-0990
Hoyne Takaha -3052 C025 725-1521
2527 Tran Dan -3052 C025 721-0960
Tran Hai -3052 C025 721-0961
Tran Hue -3052 C025 721-0961
2530 Perron Ella -3073 C025 725-1860
Tuda Deborah -3073 C025 725-5341
2534 Woo Jung -3073 C025 722-3556
2535 Kleppinger Jeffery A -3052 C025 725-0107

HOUSEHOLDS 17

S BRANDON ST (S) 98134

29 STATE TRANSFER CO -2426 C053 762-5352

ZIP CODE 98108

101 S-E POWER TOOL CO -2231 C004 762-1127
G E ELECTRICAL
DISTRIBUTION -2231 C004 762-2676
106 DRIVE LINE SVC OF
SEATTLE -2230 C004 762-2270
114 Green Raymond O -2230 C004 762-9307
115 PARTNERS A TASTEFUL
CRACKER -2231 C004 762-4129
118 BURROUGHS/CASCADE
BUSINESS INC -2230 C004 907-4231
CASCADE BUSINESS
MACHINES CO -2230 C004 547-3000
CASCADE BUSINESS
MACHINES INC -2230 C004 937-4231
Crothamel Fred -2230 C004 762-1478
124 Perron J -2230 C004 767-9268
132 Brown C -2230 C004 767-2794
134 Link Aletha -2230 C004 766-0554
135 LA BAGUETTE INC -2231 C004 762-7550
225 WILLIAMS MACHINE &
FABRICATION -2233 C004 762-0555
206 LITEMOR DISTRIBUTORS -2232 C004 767-6777
208 BERRY & SMITH
TRUCKING USA -2232 C004 767-2005
210 INTERSTYLE CERAMIC
INDUSTRIES -2232 C004 763-7740
MICHELANGELO -2232 C004 767-5549
212 EBONY OFFICE INTERIORS -2232 C004 763-1676
216 SPENCER PRODUCTS CO -2232 C004 763-3366
222 CLOWNS UNLIMITED INC -2232 C004 762-8725
903 Schlickwalter Robert -2235 C004 763-7199
306 Rotstad Douglas -2234 C004 763-3754
311 ALASKA SALVAGE -2233 C004 762-8725
316 Thein Stephen -2234 C004 764-9985
317 LABOR READY INC -2235 C004 763-1033
401 MINUTEMAN PRESS -2237 C001 762-2077
403 WESTERN STATES
TRADING CO -2237 C001 767-9875
404 JO ANN KELLY CPA -2236 C001 763-5403
OASIS WATER GARDENS -2236 C001 767-9776
Kelly Joann -2236 C001 767-5403
405 COMMERCIAL SOUND &
COMM -2237 C001 762-9903
COMMERCIAL SOUND &
COMMS -2237 C001 762-9903
409 SEA RANK INTL INC -2237 C001 363-8886
TRANSLINK SHIPPING INC -2237 C001 963-8888
415 MERCHANTS
INFORMATION SYSTEMS -2237 C001 763-1010
500 ELKAY PLASTICS -2235 C001 763-3230
504 Obando James H -2235 C001 762-8725
507 Lange Peter J -2236 C001 762-1990
Vader Bill -2239 C001 763-3847
520 DAL TILE CORP -2238 C001 762-8725
550 BANNER MARKETING INC -2238 C001 764-8026
JOHNSON-BARROW INC -2238 C001 767-9211
601 Burrill Greg -2241 C001 767-6241
Nichols Michael B -2241 C001 764-1122
606 CUT FLOWERS INC -2241 C001 764-1223
611 Appling Clifford -2241 C001 762-7225
Brown Kenneth R -2241 C001 762-0517
615 Gonzales Juanita J -2241 C001 762-7997
1215 Hertz Dan -2222 C014 764-1786
2002 Lowell Lois -1913 C003 763-7575
2003 Hu Ju R -1914 C005 762-8848
2006 Chris Alfred L -1913 C005 767-3091
2007 Sherman E F -1914 C005 767-4231
2011 Batayola Nails -1914 C005 767-2939
2015 Richards D -1914 C005 763-7837
Richards Herman -1914 C005 767-5537
2102 Yee Mary E -1915 C005 768-0831
2106 Brown L -1915 C005 767-6505
McComb Yolanda -1915 C005 767-6505
2115 Kuehl C M -1916 C005 767-3198
2116 Kite Mary -1915 C005 764-0756
Kite Mathew -1915 C005 764-0756
2119 Chol Kwok T -1916 C005 767-4441
2130 Ha Toan -1916 C005 767-9885
2134 Chu Jenny -1916 C005 767-5567
Ning Jim Y -1915 C005 767-5567
2150 Lam Yet L -1916 C005 763-0437
2305 Leung Wa -1917 C005 762-8605

S BRANDON ST cont'd

Address | Zip+4 | Carr/Rte | Phone

2319 Haly Mah -1917 C005 767-9363
Mohammadi Aly -1917 C005 764-4842
Van Ly -1917 C005 764-4842
2364 Maetno D -3053 C025 722-8409
2420 Haydel Clyde J Jr -3054 C025 725-6158
2609 Nakamura Yukio -3057 C025 725-9622
2924 FILIPINO AMERICAN
HERALD -3028 C016 725-6606
Francisco Angel -3028 C016 725-6606
Francisco E A -3028 C016 725-6606
2902 Heuer Richard H -3029 C015 723-7286
2923 Todd George C -3029 C016 725-6713
3012 De Tuyen -3030 C016 762-5513
3102 Pamonag A -3070 C016 723-0709

ZIP CODE 98118

3315 Seachao Sam C -6123 C031 725-1868
Seephanh Chang -6123 C031 725-1413
3317 Saetern Chanti -6123 C031 725-0151
Saetern Cheng -6123 C031 721-7487
Saetern Chong -6123 C031 760-8941
3321 Manh Quy X -6123 C031 722-8329
Nguyen Luc V -6123 C031 722-5127
3517 Phu Sang T -6125 C031 723-2622
3521 Huynh Ty V -6125 C031 725-1426
Tran Tho -6125 C031 723-0436
3524 Asuncion Emilio -6126 C031 722-1038
Cabiloa Felix -6126 C031 725-7643
Cabiloa Soledad -6126 C031 725-7643
3525 Duncan B J -6126 C031 723-5128
3534 Mehegitta K -6126 C031 725-9383
3535 Suggs T -6125 C031 722-4962
3536 Wrice C C -6126 C031 725-3681
3537 Kile Barbara -6125 C031 723-0221
3546 Doronilo Danny -6126 C031 725-5261
Doronilo Nenita -6126 C031 725-5261
3552 Williams S L -6125 C031 723-0221
3716 Moreno Maye -6128 C031 760-0114
3720 Bembry Nevalyn -6128 C031 725-8057
3721 Hashimoto Kiyoto -6127 C031 722-0586
3724 Fields T L -6126 C031 725-1171
Schmidt Dave C -6128 C031 721-4695
3740 Geetsom Pinno L -6128 C031 722-9468
3843 Chinni M -6161 C021 723-4218
Davidson Richard L -6161 C021 725-1910
Eaklemen Sandra C -6161 C021 725-1910
3915 Barton Brian W -6129 C031 722-5380
Barton Debra -6129 C031 722-5380
3919 Mutea Ragib -6129 C031 722-5818
3933 Williams David F -6129 C031 725-0574
3947 Talley G -6129 C031 723-9062
Thorton Cindy -6129 C031 722-6131
3948 James Robin D -6130 C031 723-3894
3955 Serquinia Corazon -6129 C031 723-1481
4201 Mathis Brian -2336 C022 725-2512
4207 Nguyen Loan K -2336 C022 725-7407
4219 Apostol Rogelio -2353 C022 723-0923
Thu Tien C -2353 C022 760-9861
4416 KIM ON HEALTH CARE -2341 C022 760-9861
4421 McMullen Daniel -2364 C022 722-9609
Teslemichael Zeibab -2364 C022 723-0627
4423 Allen Monte -2366 C022 722-4678
Hirai Abdi K -2366 C022 725-1369
Idris Khalid -2366 C022 722-9273
Ismail Mohamed -2366 C022 722-1496
Kha Hung -2366 C022 725-2479
Kha Lang -2366 C022 721-3020
Kidane Fessah -2366 C022 722-4678
Moore Nichol -2366 C022 760-8945
Negassel Goitom A -2366 C022 725-4562
Osman Abdulh A -2366 C022 722-9629
Salih Mahmud -2366 C022 721-0877
Teklu Timnit -2366 C022 726-6334
4440 Lefer Charon -2340 C022 725-7945
4440 Hughes Joe L -2341 C022 723-5270
4441 Soukhinadone Bounko -2340 C022 723-9937
Xiongkham H C -2340 C022 722-1919
4444 Hein Alex F -2341 C022 722-7850
4447 J T & SONS
CONSTRUCTION INC -2340 C022 723-9046
4449 Byrd Arnold E -2340 C022 725-8071
4450 Saaleum Seeng G -2341 C022 725-3626
4455 PRIMM ABC DAY CARE
CTR -2340 C022 723-2038
PRIMM TABERNACLE AME
CHURCH -2340 C022 723-2142
4500 Rice Robert -2343 C022 722-7806
4529 Taimanu Fualiva -2342 C022 723-1247
4541 SUTTON SWEEPING CO -2342 C022 722-5186
Sutton D -2342 C022 722-4662
Sutton Gary B -2342 C022 725-9673
4543 Thompson Gordon E -2342 C022 725-9750
4600 Scott Kelwyn -2356 C022 725-5258
4601 Landis T -2355 C022 725-9608
4607 Flores Helen E -2355 C022 723-5998
4612 Kebede B -2356 C022 723-2912
4616 Ford Sarah -2355 C032 723-9074
Shank Connie -2355 C032 725-0568
Shank Thomas -2355 C032 725-2236
4703 Kozu Pete M -2357 C032 723-8908
4707 Nakano S -2357 C032 723-8726
4710 Riera R -2358 C032 723-9626
4725 Hanley Maggie -2357 C032 721-1910
Sylvester Lawrence -2357 C032 721-1810
4731 Stacy Randy -2357 C032 725-4626
4801 Chaman Lin -2359 C032 725-0363
4808 Hanak Stan F -2360 C032 723-1126
4810 Ellis L -2359 C032 721-0526
4833 TSC ASSOC -2356 C032 722-7533
Spring Terry J -2356 C032 723-2918
4834 Alhoy Thomas -2360 C032 760-0347
4839 Hemmes Rev Dr -2356 C032 721-9760
5007 Lepley Jean -2361 C032 721-4940
5011 Ford A W -2361 C032 723-3827
5101 Birkland Norman F -2520 C013 725-2638
5106 Taggart Ely P -2521 C013 722-5490
Taggart P J -2521 C013 725-7940
5112 Hastings -2521 C013 722-3662
5115 Crawford M -2520 C013 723-0489
Ehven G -2520 C013 723-9522
Ehven M -2520 C013 725-6022
McDonald Bobby -2520 C013 723-7016
McDonald Roglen -2520 C013 723-7016
5116 Donnelly Estelle -2521 C013 725-0626
5120 Pryor Rebley -2521 C013 722-5896
5200 Stem Bruce -2523 C013 725-9842
Stem Dan D -2523 C013 725-9842
5204 Passmore B -2523 C013 722-4286
5208 Johnson Reuben G -2523 C013 722-7101
5211 Goldenberg Tony -2522 C013 723-5162
5217 CONGREGATION EZRA
SESSAROTH -2522 C013 722-5500
Levy Yamin -2522 C013 723-5567
5218 Albrecht Mark B -2523 C013 725-1657
5224 Daniels Guy -2523 C013 723-1913
Daniels Linda -2523 C013 723-1913
5232 Williams M -2523 C013 723-1232
Williams R A -2523 C013 723-1232
5236 Foster Thomas -2523 C013 722-5965
5243 Hunt Forrest G -2522 C013 725-3566
5250 McPhaden C M -2522 C013 723-2301
5256 Jenkins Willie M -2522 C013 722-7040
5265 Stewart E E -2522 C013 723-5515
5275 Mehus David E -2522 C013 723-9468
5410 Nelson Russell D -2526 C013 725-3132
5418 Smith M -2525 C013 722-5537
Shtaygrud Aled -2526 C013 725-2811
Shtaygrud Alex -2526 C013 725-2811
5506 Capeloulo Isaac -2526 C013 722-4433
5530 Kawasaki Gary -2527 C013 725-0502
5536 Taylor Edward Jr -2527 C013 723-9002
5544 Lubow L P -2527 C013 722-5852
Rosenfeld Jordan S -2527 C013 722-5893
5546 Capers John L II -2527 C013 722-1969
5550 Bell Mohn S -2526 C013 725-3126
Schlieslein Kristen -2526 C013 725-4297

BUSINESSES 42 HOUSEHOLDS 177

SW BRANDON ST (S) 98106

1500 Higgins Merk T -1574 C021 763-9786
1501 PIANO RENTALS OF
SEATTLE -1526 C021 767-7589
Berg Karen -1526 C021 764-9070
Berg Larry -1526 C021 764-9070
1506 Lozke Elaine -1574 C021 762-5836

SW BRANDON ST cont'd

Address | Zip+4 | Carr/Rte | Phone

Locke Stephen -1574 C021 762-5836
1516 Do Ngan K -1574 C021 767-0758
1813 Wajda Miros -1463 C021 764-9149
1819 Gutierrez John -1463 C021 762-5818
McConnell B A -1463 C021 762-5818
1821 Bohee B -1463 C021 767-8568
1910 Cantrell Jinny -1422 C021 763-7230
1921 Heister Russell E -1423 C021 763-1423
1925 Campbell Lionel -1423 C021 763-3682
2302 Buckner Marlin M -1441 C081 935-2538
2307 CTW RESEARCH INC -1489 C081 932-4346
2316 Robinson Frank M -1441 C081 935-2386
2318 Dost Eddie -1441 C081 935-2356
Bihlseck Rhamson -1441 C081 937-2453
2320 Phan Truong -1441 C081 938-0456
Seginghyen Naomi -1441 C081 937-2796
2410 Patterson Darcie -1442 C081 932-1603
2519 Brown Dalley E -1443 C081 932-9079

ZIP CODE 98126

2215 Kelp Jeff -2926 C021 932-1215
3409 Dickenson Dustin -2926 C021 938-5146
3602 Gorelli Lisa M -2842 C092 938-1665
Gibbs S L -2842 C092 938-1665
3616 Rolh Robert -2842 C092 932-2534

ZIP CODE 98136

4027 Eickhoff Erica -1221 C006 938-5804
Ross E S -1221 C006 938-5804
4102 McFarlane E E -1222 C006 935-3333
4108 Janick Theodore S -1222 C006 935-3833
4215 Ferdous Tuhin -1220 C006 935-6030
4221 Rupard Anthony W -1223 C006 935-6514
4311 Gebrekidane Azeb -1124 C007 937-5060
4321 Bugard Larry -1124 C007 932-5077
Bugard Taylor -1124 C007 932-7581
4527 Ohearn Kevin -1124 C007 937-4155
4410 Williams D P -1126 C007 935-3242
4504 Brooks Amy -1124 C007 935-5422
4503 Fremm C -1129 C007 935-4971
4616 SUPERIOR REMODELING -1130 C007 935-6741
SUPERIORS EXTERIORS -1130 C007 935-8159
Schenek Nancy -1130 C007 937-8290
Schenek Paul D -1130 C007 937-8290
4806 Petersen -1054 C008 937-8266
4816 Rampaka Bryn -1054 C008 937-7934
Rampaka Daniel -1054 C008 933-7934

BUSINESSES 4 HOUSEHOLDS 44

NE BRAVENNA BLVD (S) 98105

1007 Kellas P -526-8199
1009 Gleske Mandy -527-9529
Matte Gael -726-6570

HOUSEHOLDS 3

N BRIDGE WAY (S) 98103

9650 BRIDGE MOTEL -8719 C061 632-7935
3800 Adams Martin C -7947 C061 547-7183
Allen Kateka -7947 C061 632-5864
Ashihara Kelly -7947 C061 632-6054
Bauer M -7947 C061 633-4669
Christiansen Carol -7947 C061 633-3851
Christiansen Jon -7947 C061 633-3851
Dee Denise -7947 C061 547-2405
Cox M -7947 C061 547-2405
Engelhard Diane -7947 C061 633-2125
Fajet J -7947 C061 634-3757
Jones Darren -7947 C061 633-2125
Madrigal Abby -7947 C061 545-1013
Maynard Tony -7947 C061 634-3757
Murphy Scott P -7947 C061 632-7316
Parish Robert -7947 C061 548-0906
Sullivan Aaron -7947 C061 547-2405
Kathalki Larry -7947 C061 633-3567
Xiao David -7947 C061 634-3757
Yee E -7947 C061 632-5009
3825 COMMUNITY PSYCHIATRIC -7022 C061 632-5009
3845 CHARLES BERGSTROM -7022 C061 545-9494
Bergstrom Charles -7022 C061 545-9494
3676 JOHN POWERS -7951 C061 632-2236
JUDITH H JAYNES PHD -7951 C061 543-1223
MICHAEL THOMPKINS -7951 C061 547-9382
RICHARD MILLER PHD -7951 C061 547-2662
SEATTLE FABRICS -7951 C061 632-5022
ST LANZE INST-MEDICAL
PHYSICS -7951 C061 545-1141
VICTORIA LIVINGSTON
MD -7951 C061 632-9684
David Paul -7951 C061 632-9684
Henaghan Julia -7951 C061 547-9382
Jaynes Judith H -7951 C061 543-1223
Livingston Victor -7951 C061 632-9684
Miller Richard -7951 C061 547-1600
Miller Richard -7951 C061 547-2690
Pase Tom -7951 C061 632-2236
Rogers Terese -7951 C061 540-1223
Thompkins Michael -7951 C061 547-9382
3829 SEATTLE FRESCRCE SVC -8019 C061 545-1900
3931 VITALITY CLINIC -8019 C061 545-1310
Adams Merle -8019 C061 545-1310

BUSINESSES 12 HOUSEHOLDS 30

NW BRIGHT ST (S) 98107

500 Hochstein James -4449 C020 784-7726
Nilsen Evy -4449 C020 783-2272
513 Montoyalewis Raquel -4450 C020 782-8836
Shimada Aiko -4450 C020 706-8291
515 Degrande Jenifer -4450 C020 782-0964
Pascasio Sheila -4450 C020 782-0964
516 Montoyalewis Colin -4449 C020 782-8636
517 Simon Walter H -4450 C020 706-1783
518 Lemieux M L -4449 C020 784-7696
600 PACIFIC CREST SCHOOL -4451 C020 789-7889
611 PARAMOUNT OIL -4452 C020 783-5165
615 ALLIED ICE -4453 C020 783-5151
621 Alvarado A -4453 C020 706-9039
Breen Paul -4453 C020 782-7670
Salyer Mike -4453 C020 706-0626
Ziegelman Gary D -4453 C020 783-0085

BUSINESSES 3 HOUSEHOLDS 13

S BRIGHTON LN (S) 98118

8826 Coons Ellen -3426 C016 722-9663
Coons Gerald W -3429 C016 722-9663
7001 Genauer Ell -3429 C016 725-6473
7002 Genauer Ell -3430 C016 722-4433
7003 Davy Ora G -3429 C016 722-0711
7015 Stout H A -3429 C016 722-0409
Wahlmark T C -3429 C016 722-0409
7016 McAdams E M -3430 C016 722-1655

HOUSEHOLDS 8

S BRIGHTON ST (S) 98118

4215 Chin Lillian -3606 C052 722-7643
4218 Browne Mary B -3606 C052 722-4517
4225 Nguyen Lan -3606 C052 725-3696
Tran Duy S -3606 C052 721-2532
4235 J PHILIP FRIGGE INC -3606 C052 722-0675
Frigge Carol -3606 C052 722-0675
Frigge Phil -3606 C052 722-0675
4240 Hunkin Veronica -3607 C052 721-0830
4245 Cacegdan Alfred -3606 C052 723-2434
Cacegdan Eddie -3606 C052 722-5731
Cacegdan Marciel -3606 C052 722-5731
Cacegdan Saluc -3606 C052 723-2434
4249 Feldalosa Eddie -3606 C052 723-1859
Ibale Angie -3606 C052 723-1354
Ibale Marites -3606 C052 723-1354
Tangonan Pedro -3606 C052 722-7643
4614 Ellis A M -3655 C052 722-9249
4108 Sakamoto K M -3425 C016 723-5138
5107 Gollan Yehuda -3424 C016 725-3826
5113 Michaels Dave -3424 C016 725-8693
Michaels Lucille -3424 C016 725-8693
5117 Blumenzweig Jacquie -3424 C016 729-5700
5122 Wills E -3425 C016 722-6195
5126 Fletcher Deborah -3425 C016 723-2209

S BRIGHTON ST cont'd

Address | Zip+4 | Carr/Rte | Phone

5132 Washington Francis -3425 C016 723-0895
5133 Carter A -3424 C016 722-1491
McCormick M -3424 C016 721-4805
5136 Boswell W -3425 C016 722-0845
5146 Winslow Robert D -3425 C016 725-7449
5147 Hirsch D -3424 C016 725-9624
Jasper C -3424 C016 725-9624
5150 Mawson Isaac -3425 C016 723-1179
5153 David Avrohom -3424 C016 760-8102
5202 Benezra Gabie -3427 C016 722-1040
Benezra J M -3427 C016 722-1040
Feinberg Gabiel -3427 C016 722-1040
Feinberg J N -3427 C016 722-1040
5203 Ross David J -3426 C016 722-5288
5205 Ramirez Rene O -3426 C016 722-7029
5208 Houton Walter -3427 C016 725-5208
5214 Stewart Kimberly -3427 C016 722-1579
5217 Soloy Morton -3426 C016 725-7620
5222 Magnuson Bruce M -3427 C016 722-3646
5226 Greene James -3427 C016 722-9128
5230 Epstein Mark -3427 C016 723-7586
5232 Tsao Frank -3427 C016 722-1040

BUSINESSES 1 HOUSEHOLDS 45

BROAD ST (S) 98121

307 CAR TOYS INC -1227 C072 443-2726

ZIP CODE 98109

351 DEALIN INC -4942 C005 728-7066
DEAN'S DRY CLEANING -4942 C005 728-1938
407 CAFE LOC -4612 C005 441-5693
516 CASCADIA PUBLISHING CO -4701 C005 443-1724
DELI & ESPRESSO -4701 C005 443-0414
NAIL STUDIO -4701 C005 729-0222
900 A DAY INTL -4347 C025 343-4410
CARPET 4 -4347 C025 343-4410
SEATTLE UNIVERSITY -4347 C025 296-6000

BUSINESSES 10

E BROADMOOR DR (S) 98112

1212 Schmitz Henry -3740 C055 324-1170
1300 Baldwin P W -3742 C055 329-4589
1305 Lewis Carla -3741 C055 328-6886
Lewis Donald J -3741 C055 329-8866
1317 Klaische W R -3741 C055 324-8862
1318 Scearce Ann R -3742 C055 329-1990
Scearce T A -3742 C055 329-2069
1325 Lloyd J C -3741 C055 323-2901
1330 Pelly P J -3742 C055 324-1942
1336 Hylton Cathleen -3742 C055 723-5133
Hylton Kevin -3742 C055 726-5133
1403 Ortmas George H -3743 C055 324-2558
1404 Person M B -3744 C055 860-1047
Swartz R S -3744 C055 860-1047
Swartz R B -3744 C055 860-9624
1407 Wilcox Leonard M -3743 C055 322-8771
1419 INTERNATIONAL
CONSULTING GROUP -3742 C055 441-2913
1425 Etherington Donn -3743 C055 329-7064
Metz Terran F -3744 C055 323-5775
1426 Hynes Kyran E -3744 C055 324-2549
1434 Hilpert Edward Jr -3744 C055 324-8449
1437 Hannah Robert D -3743 C055 325-5425
1449 Tuttle Shelby G -3743 C055 329-1178
1455 Brown Reynold -3743 C055 328-1662
1461 Merges Edwards E -3743 C055 324-0055
1602 Erickson Carl W -3746 C055 323-1556
1603 Philbrick Richard C -3747 C055 328-7570
1615 Mills Charles K -3747 C055 325-6899
1620 Brindle Alec W -3746 C055 323-9582
1627 Bolden William E -3747 C055 324-8477
1630 Abel Don G -3746 C055 325-0333
Abel Don G -3748 C055 323-1950
1633 Berglund James W -3747 C055 323-1950
Berglund P -3747 C055 322-4160
1654 Ritchey Stephen R -3749 C055 328-1898
1655 Pope W S -3747 C055 322-4160
1660 Alberg Mary -3748 C055 322-8790
Alberg Robert -3748 C055 322-8790
Wade Edward R -3748 C055 325-6165
1665 Dunnam James -3747 C055 325-7886
1670 Rublnfeld E -3748 C055 329-4108
1800 Anderson Howard K -3912 C055 323-4762
1833 Moline Linda -2311 C055 325-9076
Moline Michael -2311 C055 323-9076
1845 Landrieh F T -2311 C055 325-2533
Mowat Marian -2311 C055 323-1923
Mowat Mark -2311 C055 323-1923
1854 Blacklow Jeanne -2312 C055 323-1854
Blacklow Richard -2312 C055 323-1854
Pfeiffer Alex -2312 C055 323-1854
Pfeiffer Mechy -2312 C055 323-1854
1957 Murrey Edward D -2311 C055 323-9261
1984 Lamoni Daniel E -2312 C055 322-2818
2001 Smith David -2315 C055 325-5654
Smith James -2315 C055 329-0544
2002 Miller Terry -2316 C055 322-2170
2010 Kirkpatrick Cori -2316 C055 328-2010
Kirkpatrick John N -2316 C055 328-2010
2021 Hagen Catherine -2315 C055 325-0655
2100 Woodburn Walter M -2318 C055 325-6581
Woodburn Wilda -2318 C055 325-6581
2103 Jones Bruce -2317 C055 322-5944
2111 Stoufe Evelyn -2317 C055 325-5322
Stoufe P -2317 C055 325-5322
Stoufe Parker -2317 C055 325-5322
2116 Brown S -2316 C055 329-2697
2121 Hoover Fred W -2317 C055 329-5920
Hoover Terry -2317 C055 329-5920
2124 Ierulli Darlene -2318 C055 325-1824
Kydd William L -2318 C055 325-1824
2125 McCormack John L -2317 C055 324-4131
2128 Collier Marian -2318 C055 323-8864
Collier William -2318 C055 323-8864
2132 King Jed -2316 C055 328-4442
King Snyder J -2316 C055 328-4442
2135 Beattie Bill -2317 C055 328-2375
Beattie William -2317 C055 328-4543
Jensen Eva -2317 C055 328-2375
Jensen Jessica -2317 C055 328-2375
Jensen Laura -2317 C055 328-2375
2140 Calvert Craig -2318 C055 329-0717
2141 Davis John H -2317 C055 324-2530
2147 Gahlin Vince -2317 C055 722-6186
Torres Juan C -2317 C055 860-1232
2148 Champoux James A -2316 C055 328-1068
2153 Jones Roger W Sr -2317 C055 329-4042
Smith D D -2317 C055 328-8120
2340 BROADMOOR GOLF CLUB -2322 C055 325-5600

BUSINESSES 2 HOUSEHOLDS 88

BROADWAY (S) 98122

102 Brule Joseph -5445 C001 624-5726
Dumas Beauty -5445 C001 467-9607
Johnson Anthony D -5445 C001 467-9607
Smith Kathar -5445 C001 624-5896
Zewde Shumeye -5445 C001 626-0997
103 Abrahe Sarai -5453 C001 624-5543
Beal Lizzie -5453 C001 682-9906
Cain Virgil -5453 C001 682-2626
Lawhee James P -5453 C001 682-0874
Pantah Charles H -5453 C001 682-3310
Stoler James -5453 C001 343-6810
105 Duong Thuyl -5408 C001 723-1715
110 Oskolsky Serge -5410 C001 362-9409
112

E MELROSE AVE cont'd

Address	Zip+4	Carr Rte	Phone
Harvey Donald	-5284	C011	326-1697
Hefter Jean	-5284	C011	324-3648
Kiesel Bill	-5284	C011	726-1809
Naselow Michael C	-5284	C011	322-2693
Nobles Allison	-5284	C011	324-7728
Oconnell Brian	-5284	C011	323-3712
Persons R D	-5284	C011	322-4514
Peters Lea	-5284	C011	325-5240
Radke William	-5284	C011	323-7010
Robinow K	-5284	C011	324-8193
Salazar Raymond	-5284	C011	329-7442
Seaver L	-5284	C011	329-4344
Sorensen Ruth A	-5284	C011	329-1926
Welkie Heather	-5284	C011	323-5578
320 Arney Scott	-5255	C011	726-5988
Ballard M	-5255	C011	326-3925
Barrett R E	-5255	C011	326-6225
Bell Bernard	-5255	C011	322-6236
Bigelow Jack C	-5255	C011	324-8193
Crandall John E	-5255	C011	325-4863
Earl Brian	-5255	C011	324-5462
Gresko Rene	-5255	C011	325-6570
Gresko Susan	-5255	C011	325-5470
Hung Shun W	-5255	C011	860-3873
Jackson James A	-5255	C011	860-3873
Johnson S	-5255	C011	325-3387
Kangas Paul	-5255	C011	328-7610
Levigne Naomi	-5255	C011	325-9689
Maguffin John L	-5255	C011	326-5274
Menghini Robert	-5255	C011	329-5274
Nishimoto Mac	-5255	C011	324-6382
Solvang Kristi	-5255	C011	325-4403
Sutherland Terry W	-5255	C011	728-0069
Thompson Robert T	-5255	C011	325-7491
Viney Steve	-5255	C011	329-1971
Wilson Sara H	-5255	C011	325-7337
400 Anderson F	-4755	C021	324-4467
Anderson Sylvan	-4755	C021	323-2267
Arnold G	-4755	C021	860-0054
Aseba G K	-4755	C021	328-6388
Baird Mark T	-4755	C021	323-6054
Bell Martin W	-4755	C021	322-6385
Boatright Catherine	-4755	C021	860-1353
Boatright Craig	-4755	C021	860-1353
Calabro Daniel E	-4755	C021	726-8144
Calabro Domenic A	-4755	C021	726-8144
Deman Peter	-4755	C021	325-2088
Demsey Matthew	-4755	C021	860-8674
Dyer Nick	-4755	C021	860-0263
Eaton Daniel K	-4755	C021	324-7979
Guzzo Anton J	-4755	C021	324-4487
Hamstein Robert	-4755	C021	328-4126
Hendricks Chris	-4755	C021	323-6398
Hendricks Helen	-4755	C021	323-6398
Hennikson Richard	-4755	C021	323-3111
Holt Michael	-4755	C021	329-3385
Hollmeister R L	-4755	C021	860-9458
Howrey Richard R	-4755	C021	328-1858
Jughard K	-4755	C021	325-7590
Jung Chan S	-4755	C021	324-8066
Kline Warren	-4755	C021	323-5157
Kring Louise	-4755	C021	726-9221
Kring Michael	-4755	C021	726-8221
Larguisa Theresa	-4755	C021	324-2875
Lawson George F	-4755	C021	324-1071
Legris Michael J	-4755	C021	323-8680
Malolepsy Paul	-4755	C021	328-3135
McDougall Jeff	-4755	C021	328-6538
Mulcase George M	-4755	C021	325-5061
Owens Douglas D	-4755	C021	322-7414
Oyler Gordon	-4755	C021	325-5468
Paramonov Emily	-4755	C021	329-6838
Paramonov Igor	-4755	C021	329-4838
Renton L F	-4755	C021	324-4122
Robbins M J	-4755	C021	328-1548
Roecks Eric	-4755	C021	323-7593
Schmidt Jo	-4755	C021	323-3111
Trabona D	-4755	C021	326-9507
Walker Johnnie	-4755	C021	322-7774
Wong J	-4755	C021	322-4705
420 Bauer Donald G	-4777	C021	325-7720
Beponia Estell S	-4777	C021	325-6004
Chatfee Scott P	-4777	C021	328-1055
Erlanger L	-4777	C021	720-6163
Frazer Darlene	-4777	C021	323-1896
Hubbard K	-4777	C021	860-0279
Lung W	-4777	C021	325-9853
McDermit C	-4777	C021	325-9853
Munday Rich	-4777	C021	860-0559
Nesmith Joseph R	-4777	C021	328-1055
Newell Ralph P	-4777	C021	325-7004
Nosek J	-4777	C021	328-7449
Riley Laura	-4777	C021	329-5377
Riley Michael	-4777	C021	328-5462
Riley Michael	-4777	C021	328-5462
Shaeffer C	-4777	C021	328-1316
Thornton John	-4777	C021	720-1316
Thornvison Richard	-4777	C021	328-5839
Welch Matthew L	-4777	C021	320-9779
Wells T E	-4777	C021	329-7443
Wong D	-4777	C021	720-1312
432 Abdokuluor Nana	-4710	C021	323-1396
500 Culton J	-4703	C021	329-7124
Gottsmith M L	-4703	C021	322-2312
Greenwald John P	-4703	C021	323-7528
Greenwald Teddy	-4703	C021	323-7528
Heussler Ellen	-4703	C021	325-3966
Isaksson Victor	-4703	C021	325-8445
Lafevre Al A	-4703	C021	329-5816
Steen J F	-4703	C021	325-7241
530 IBHP FOOD SVC	-4772	C021	286-1200
Anderson Eric M	-4772	C021	860-3811
Baker Bill	-4772	C021	860-2667
Bell James E	-4772	C021	326-4247
Bradley Elizabeth P	-4772	C021	324-6761
Chin Jerry	-4772	C021	325-1943
Chin Theresa	-4772	C021	325-1943
Cupat Gilbert	-4772	C021	322-2493
Dale Gregory C	-4772	C021	324-4105
Drummey Terry	-4772	C021	323-5106
Eastman J A	-4772	C021	323-3921
Filgoras Galina	-4772	C021	329-3842
Flygare Ronald	-4772	C021	860-9471
Friedman Barry	-4772	C021	720-6285
Hansen J E	-4772	C021	224-3611
Hirayama Mark	-4772	C021	323-9449
Jackson P	-4772	C021	325-9297
Johnson Jennifer	-4772	C021	325-2067
Kelly Paul M	-4772	C021	726-8228
Khajavi Jamshid	-4772	C021	323-0400
Lamery B	-4772	C021	726-9544
Leach C	-4772	C021	860-3972
Mauldin Steven	-4772	C021	328-2779
McDonagh Richard	-4772	C021	325-6867
Miyazaki T	-4772	C021	320-5133
Moller Jeff	-4772	C021	328-5412
Musser K	-4772	C021	324-6962
Nachi H	-4772	C021	720-6561
Nagel M	-4772	C021	322-0379
Oborn I	-4772	C021	324-2499
Oborn C	-4772	C021	329-3530
Osman J J	-4772	C021	324-6761
Park Blake	-4772	C021	720-1881
Pike J	-4772	C021	324-4158
Rath Eric	-4772	C021	325-9076
Recker T	-4772	C021	325-1307
Roberts Leland	-4772	C021	323-5516
Roberts Leland M	-4772	C021	323-5516
Rubio Margie	-4772	C021	860-6865
Schaeffer Rose	-4772	C021	860-9626
Schaeffer Roy	-4772	C021	860-9626
Smith P	-4772	C021	329-9326
Tanabe Richele	-4772	C021	322-9879
Watson Ken	-4772	C021	324-3374
Wilson A	-4772	C021	322-7297
Wright Robin	-4772	C021	325-0916
602 Alin Wade	-4771	C021	328-8052
Alin Wade	-4771	C021	720-1053
Cole Merrill	-4771	C021	329-1620
Frastiale Gannon	-4771	C021	325-2921
Harris Alfred	-4771	C021	329-1840
Herbaugh Melinda	-4771	C021	325-8172
Hill Jane	-4771	C021	323-3853
Lawson Kevin H	-4771	C021	322-3162
Madrid Denise	-4771	C021	324-3823
McLaughlin Richard	-4771	C021	326-2621
Mulkerin Matt	-4771	C021	323-0953

E MELROSE AVE cont'd

Address	Zip+4	Carr Rte	Phone
Post Ian	-4771	C031	329-1248
Richardson Curt	-4771	C031	329-3743
520 Meyers Jeff	-4722	C031	322-3162
BUSINESSES 2			HOUSEHOLDS 374

N MENFORD PL *(S)* **98103**

1310 Turrell John S	-7520	C062	632-8191
1318 Perry J M	-7520	C062	632-3230
Rooney Michael	-7520	C062	633-0784
HOUSEHOLDS 3			

W MERCER PL *(S)* **98119**

500 Bara Kathleen	-3820	C012	283-3067
Bara Pedro	-3820	C012	283-3067
Barlow Steve III	-3820	C012	285-7099
Barton John	-3820	C012	217-9051
Cardenas R	-3820	C012	270-9189
Charaleddine F	-3820	C012	282-3065
Charaleddine Namiz	-3820	C012	282-3065
Cramer Steven	-3820	C012	298-9467
Dalbec D R	-3820	C012	285-0071
Daud Faiz	-3820	C012	282-2212
Eberly Meredith	-3820	C012	284-6461
Elasen Harold	-3820	C012	283-6258
Feldman Mark	-3820	C012	282-3011
Firoozi Abbas	-3820	C012	301-9140
Firoozi Mehmood	-3820	C012	285-9251
Flynn Scott	-3820	C012	282-2212
Hamilton S M	-3820	C012	284-3961
Hansen K	-3820	C012	285-5673
Hasni William	-3820	C012	282-2212
Home David	-3820	C012	213-0155
Hsu Yihua	-3820	C012	282-9512
Kolwa Eriko	-3820	C012	282-9915
Lancaste J	-3820	C012	284-4859
Ruthvull Danny	-3820	C012	284-7094
Skinner Debbie	-3820	C012	282-9915
Smith Sarah S	-3820	C012	298-2914
Summers D	-3820	C012	281-7760
Yetter Robert L	-3820	C012	285-5621
505 Acker C	-3819	C012	216-0285
Alvarado Peter	-3819	C012	216-0285
Ballargeon Gary W	-3819	C012	285-3387
Ballargeon Pamela A	-3819	C012	285-3387
Schaumont Linde	-3819	C012	282-5578
Stewart Pamela A	-3819	C012	285-3387
Whipple Allen	-3819	C012	285-9076
507 Burnett Beverly	-3819	C012	284-0437
Burnett Donald	-3819	C012	284-0437
Fulp Barbara	-3819	C012	284-0437
Gardner R E	-3819	C012	283-7516
Gardner R E	-3819	C012	284-1016
Hagstrom Peter	-3819	C012	283-7736
Iverson Archie	-3819	C012	284-0437
Jensen Lyn	-3819	C012	283-1976
Johnston D M	-3819	C012	285-9076
Jones Diane	-3819	C012	285-8078
Jones Rick	-3819	C012	285-8078
Kent M L	-3819	C012	284-7735
Kent S	-3819	C012	284-7735
Labrenz James	-3819	C012	284-4251
Lam S C	-3819	C012	284-0437
McDermott M C	-3819	C012	284-2578
Oshea Daniel D	-3819	C012	283-3648
Richmond T	-3819	C012	282-4618
Saherlee Mike	-3819	C012	282-5113
Winchester Larry H	-3819	C012	283-4191
Zehner Terrance L	-3819	C012	284-5334
511 Clark L	-3819	C012	217-9287
515 Tucker Bill A	-3819	C012	285-2750
519 Haller Robert	-3819	C012	284-5334
521 Smead Nichol C	-3819	C012	284-9142
522 Barbour M B	-3800	C012	285-9233
Bynum Brandon K	-3800	C012	284-0858
Eck S M	-3800	C012	285-9233
Garner John	-3800	C012	285-2189
Gordan Louis	-3800	C012	284-5661
Gordon Louis	-3800	C012	284-5661
Graves Jeannie	-3800	C012	284-1494
Holland Brad	-3800	C012	270-9196
Lewis K J	-3800	C012	284-5302
Macallum G	-3800	C012	283-9064
Parker Pam	-3800	C012	282-8384
Parsons Charles	-3800	C012	283-9064
Pearson Penny	-3800	C012	286-0807
Peterson S	-3800	C012	285-8786
Reynolds Perry	-3800	C012	285-0407
Trout Dennis	-3800	C012	285-4396
Vanecko Andrea	-3800	C012	286-4396
525 Burkhardt Brad	-3836	C012	285-8308
Freeman Joyce P	-3836	C012	285-8308
Hasselbring M A	-3836	C012	285-5496
Hickey Hubert A	-3836	C012	284-2975
Klein Warren F	-3836	C012	281-4319
Rizard Steve	-3836	C012	284-2177
Sodergren John	-3836	C012	284-5903
Soderglen John	-3836	C012	284-5903
Thiel Floyd C	-3836	C012	283-9715
600 Hawkins Howard	-3808	C012	284-1750
601 Adams Mike	-3853	C012	261-7178
Bland Carolyn	-3853	C012	285-1812
Brilton Daniel	-3853	C012	283-9276
Ewald Sharon	-3853	C012	285-1812
Holland John	-3853	C012	261-0487
Mantle W	-3853	C012	285-3152
Nyberg Keith	-3853	C012	261-0487
Smith Jason	-3853	C012	283-3243
Stevens V A	-3853	C012	301-0808
Yoerg Eric	-3853	C012	282-5583
500 Wood M R	-3808	C012	281-0251
509 SEATTLE TRAVEL AGENCY	-3804	C012	284-9476
Casandra R	-3804	C012	284-2715
McCarty Hel	-3804	C012	213-0973
McCarty Marlene	-3804	C012	213-0973
Nagy Ferenc	-3804	C012	216-0624
Nagy Susanna	-3804	C012	216-0624
617 Ansley D H	-3837	C012	284-5968
Jackson James	-3837	C012	213-0682
Johnson R J	-3837	C012	284-3195
620 I TYPE ETC	-4444	C012	285-8845
Seley Charles F	-4444	C012	285-8845
Blankenship Ronald	-4444	C012	284-8634
Blankenship Sharon	-4444	C012	284-8634
Jacobsen Arthur R	-4444	C012	282-5583
Knepton K M	-4444	C012	282-7583
Quinlivan William J	-4444	C012	282-3662
Tanner E A	-4444	C012	282-2945
Walchlejacobsen Jeanne	-4444	C012	282-5588
Walchlejacobsen Jeanne	-4444	C012	282-5588
Walsh W R	-4444	C012	285-5645
629 Beaty Erin	-3838	C012	213-0623
Beaty Scott E	-3838	C012	213-0623
Bingham Carrie	-3838	C012	283-9276
Huff Gene	-3838	C012	213-0623
Oates William	-3838	C012	213-0623
Sinclair Matt	-3838	C012	282-2985
626 Carver Laurie	-3835	C012	217-0044
Dorris Clifton	-3835	C012	284-4674
Dorris Susan	-3835	C012	284-4674
Frasedt Steven	-3835	C012	284-4158
Howse Gary A	-3835	C012	285-6405
Mclahon Robert E	-3835	C012	281-4303
Smith Heidi	-3835	C012	284-4158
627 Albiola R	-3807	C012	281-8818
Moore Usa	-3807	C012	283-4294
Moore Shane	-3807	C012	283-4294
Swanson Andrew	-3807	C012	301-0619
630 Howard Miriam	-3808	C012	216-0870
Jones Julie	-3808	C012	216-0624
Lenington Dave	-3808	C012	282-4857
633 Reali O	-3807	C012	286-8121
636 Brooks Jeffrey	-3808	C012	285-7938
Murphy Charlie	-3808	C012	285-7938
BUSINESSES 2			HOUSEHOLDS 139

MERCER ST *(S)* **98109**

7 TIMEWAVE BOOKS	-4007	C014	282-7687
9 CREATIONS IN GOLD	-4007	C014	283-9614
11 KITS CAMERAS	-4007	C014	283-7537
20 TOWER RECORDS-VIDEO-BOOKS	-4008	C014	283-6333

MERCER ST cont'd

Address	Zip+4	Carr Rte	Phone
21 T S MC HUGHS PUBLIC HOUSE	-4007	C014	282-1910
23 BRUEGGER'S BAGEL BAKERY	-4007	C014	284-9684
100 LARRY'S MARKETS INC	-4008	C014	213-0778
105 Anderson Rick	-4056	C014	213-0205
Anderson Tara	-4056	C014	213-0205
Biras C	-4056	C014	286-8184
Boyd Lindsay	-4056	C014	282-7651
Brufatte Jason	-4056	C014	284-6971
Connolly Sheila	-4056	C014	286-7862
Crandell Robert D	-4056	C014	285-9069
Doria Gerald	-4056	C014	284-7964
Fore Jon	-4056	C014	283-6560
Foss Jessica	-4056	C014	284-6971
French Claudia G	-4056	C014	282-1901
Hayes J	-4056	C014	285-8650
Holifield Shawn	-4056	C014	285-5482
Howell John A	-4056	C014	217-0907
Krause Mark	-4056	C014	282-7109
Larsen Gavin	-4056	C014	285-7426
Mackal Kathy	-4056	C014	217-0021
Mealy C	-4056	C014	282-5653
Merz D M	-4056	C014	285-4785
Omalley Brit	-4056	C014	285-4060
Pagineau Babette	-4056	C014	285-8037
Pagineau Eva	-4056	C014	285-8037
Pontarnio L	-4056	C014	301-9039
Preston H	-4056	C014	217-9072
Purpura Joseph S III	-4056	C014	284-8931
Ramberg Peter	-4056	C014	284-1431
Russe Kimberly L	-4056	C014	217-0681
Sack Jonath	-4056	C014	283-9507
Schaepkenkoetter Brian	-4056	C014	282-2141
Stehlik Michael	-4056	C014	283-7702
Stevenson Andrew	-4056	C014	281-4384
Vandeviere Michael P	-4056	C014	283-2377
Vincent Ross	-4056	C014	284-2468
Zahaba L	-4056	C014	285-8604
Zakin Susan	-4056	C014	284-5699
Zehnder Amanda	-4056	C014	281-1257
Zehnder Craig	-4056	C014	281-1257
125 GOODWIN ARCHITECTS	-4009	C014	286-1650
STEVE KEATING PHOTOGRAPHY	-4009	C014	282-5506
125 FAMILY CUSTOM TAILOR	-4009	C014	282-3070
127 FAMOUS PACIFIC DESSERTS	-4009	C014	284-8100
155 SEATTLE REPERTORY THEATRE	-4630	C014	443-2210
170 HOME SHOW	-4624	C014	284-0960
PEASLEY ROSS & CO	-4624	C014	281-7070
Rosenpert Adele F	-4624	C014	281-7070
Ross Betsy L	-4624	C014	281-7070
Ross Charles A	-4624	C014	281-7070
301 PACIFIC NORTHWEST BALLET	-4600	C014	441-2425
400 COMMUNITY SERVICE DIV INCOME	-4641	C015	298-4400
DIALAMERICA MARKETING INC	-4641	C015	284-5181
FACTER DIRECT LTD	-4641	C015	285-2900
DS SOCIAL SECURITY ADM	-4641	C015	553-1524
Chan William F	-4641	C015	298-9618
Mallers Randolf G	-4641	C015	298-9618
401 KCTS TV	-4640	C015	728-6463
MC KENNA & GOTTLEIB PRODUCERS	-4640	C015	441-9888
420 DAIMLER AUTOMOBILES	-4615	C015	285-1095
500 TOWER RECORDS-VIDEO-BOOKS	-4616	C015	283-4456
550 AUDIO WORKS	-4617	C015	286-9480
CHANGES IN ACTION	-4617	C015	284-9080
JORGENSEN HOME IMPROVEMENT INC	-4617	C015	283-8200
PACIFIC PRO AUDIO	-4617	C015	264-9086
TRIANGLE MONTESSORI CTR	-4617	C015	285-3036
Weber Henry C	-4617	C015	282-5360
570 SATISPED SPORT INC	-4618	C015	285-8151
800 ARTCO SIGN CO	-4713	C006	522-5262
DAVID M FEN SHOP	-4713	C006	292-0286
ELECTROMATIC SALES & SVC	-4713	C006	624-3070
LOCKWOOD INTERIORS	-4713	C006	233-0416
PAUL R CASEYQUICKSILVER METAL	-4713	C006	682-3007
SEATTLE GILBERT & SULLIVAN	-4713	C006	682-0796
THOMAS HUGH STANGELAND ART	-4713	C006	622-2004
Casey Paul	-4713	C006	682-3007
Stangeland Thomas H	-4713	C006	622-2004
815 WASHINGTON ENERGY CO	-4714	C006	622-0767
WASHINGTON NATURAL GAS CO	-4714	C006	464-1999
961 FLORAL SUPPLY SYNDICATE	-4351	C005	343-1690
963 BOAT-US	-4351	C005	682-0254
1000 WEST MARINE INC	-4323	C028	282-8663
Patton Gary	-4323	C028	464-1876
1001 AFFORDABLE TIRE & BRAKE	-4324	C026	467-4969
1002 GARY PATTON PHOTOGRAPHY	-4345	C026	464-1876
Andrade Izler	-4345	C026	682-5143
Barker William	-4345	C026	521-0000
Braddock A C	-4345	C026	340-0585
Bunge Peter	-4345	C026	583-0065
Dawries Jason	-4345	C026	222-9558
Layton Troy	-4345	C026	292-8035
Logan Chance	-4345	C026	624-4387
Maynard John	-4345	C026	625-9451
Pinkos Mark D	-4345	C026	682-5147
Shaw Geoffrey	-4345	C026	343-0044
1021 HUGH MC NIVEN CO	-4324	C026	622-5131
1111 DUCKY'S OFFICE FURNITURE	-5509	C026	623-7777
1119 INDIAN ARTS & CRAFTS INC	-5509	C026	622-2655
1167 MESSENGER SIGN INC	-5510	C026	623-4525
1200 OBRIGS CONTACT LENSES	-5511	C026	622-9273
WESTERN OPTICAL CORP	-5511	C026	622-7627
WESTERN SAFETY PRODUCTS	-5511	C026	622-7152
Camico Jack	-5511	C026	622-7627
1201 MEI SYSTEMS INC	-5512	C026	343-5600
1208 PRINTING A MAILING CONNECTION	-5512	C026	682-4100
1266 RATELCO PROPERTIES CORP	-5513	C026	624-9700
1275 ABC USED RESTAURANT EQUIP	-5514	C026	682-2249
BARGREEN-ELLINGSON INC	-5514	C026	682-1472
1320 BAND AT HAND MUSICAL PROMOTION	-5515	C026	448-1999
WIGGLY WORLD STUDIOS	-5515	C026	329-2629
Bland Danny	-5515	C026	447-0677
Chabries C	-5515	C026	624-2031
Hamilton D J	-5515	C026	624-2931
Zetkovsky Dean	-5515	C026	467-9300
BUSINESSES 57			HOUSEHOLDS 61

E MERCER ST *(S)* **98102**

310 Dandelion Leo	-4713	C021	324-7106
Groskopf Gail	-4713	C021	328-7517
Katz Matthew	-4713	C021	328-4303
Katz Pamela	-4713	C021	324-2727
Remlee Peter	-4713	C021	324-1626
314 Brady Chris	-4700	C021	322-4794
Creamer Kellie A	-4700	C021	324-4003
Derek P	-4700	C021	324-5533
Garnett Dan	-4700	C021	322-4794
Hokee Mark	-4700	C021	325-8419
Morganstein Sarah M	-4700	C021	860-0772
Wright Matt	-4700	C021	328-9035
401 Ark Nash	-4792	C021	328-0783
Canto Skip	-4792	C021	323-5714
Canto Skip	-4792	C021	328-3267
Eckel Rebecca	-4792	C021	323-5430
Eckel Richard	-4792	C021	323-5430

E MERCER ST cont'd

Address	Zip+4	Carr Rte	Phone
Findley Daniel J	-4792	C021	329-1099
Foucault I	-4792	C021	328-8034
Gallett C M	-4792	C021	322-9489
Hale Jack M	-4792	C021	325-4788
Howard Joel T	-4792	C021	323-7502
Kalkani Bessie	-4792	C021	324-4225
King Jeffrey A	-4792	C021	325-9902
Kotsoka Maketo	-4792	C021	323-7925
Lehde Anika	-4792	C021	329-3894
Lewis Scott D	-4792	C021	860-4149
Lucas Joseph	-4792	C021	726-6063
Mitchell L	-4792	C021	860-8615
Miyake B A	-4792	C021	322-5564
Natt Lorie L Jr	-4792	C021	324-8254
Osman Semi	-4792	C021	720-1217
Reddy Gita	-4792	C021	322-0433
Reynolds Doug	-4792	C021	325-4809
Ryan James	-4792	C021	860-8615
Saita Hiroko	-4792	C021	323-9459
Spell Emile	-4792	C021	322-4680
Strehan S	-4792	C021	325-4387
Taylor Fred W III	-4792	C021	329-5787
Watanabe Shizuka	-4792	C021	322-4199
White Gary	-4792	C021	860-1226
414 Barnes Jennifer	-4715	C021	325-3862
Barnes Jennifer L	-4715	C021	325-3862
Cracellus Chris	-4715	C021	324-6688
Meyer Nile	-4715	C021	325-3862
Preston H	-4715	C021	324-6688
507 Miller Michae	-4814	C021	324-3021
509 Dieterman J S	-4814	C021	726-8656
511 Bartel Ernest R	-4814	C021	324-6180
Charlesmon Robert	-4814	C021	325-3841
600 Brinkerhoff T	-4820	C021	320-1200
Christoffersen Lisa	-4820	C021	298-9630
Knafelsenen Roy	-4820	C021	325-1903
Mooney Arthur	-4820	C021	324-5004
Pierce C	-4820	C021	325-1523
Quinn H J	-4820	C021	325-9651
Richter K	-4820	C021	324-8514
Torres Arturo	-4820	C021	726-1813
611 Gaedeke S H	-4823	C021	323-5887
613 Shulman Kenneth	-4823	C021	322-1159
615 Donahue Pat	-4823	C021	329-2640
617 Low K	-4823	C021	322-8764
619 Egner Mark	-4823	C021	329-7588
625 Feld Josh	-4823	C021	325-5821
627 Huck Ken	-4823	C021	860-9635
Huck Mary	-4823	C021	860-9635
Huck Mike	-4823	C021	860-9635
629 Custom Sign	-4824	C021	284-4106
700 Babaute Joey	-4939	C025	322-0655
Broomb B	-4939	C025	325-4216
Chevaeungkas Panya	-4939	C025	860-9746
Draper Carolyn	-4939	C025	328-1262
Edgar B J	-4939	C025	324-9069
Eggerud Ailing	-4939	C025	720-1158
Ganbaum Elayne J	-4939	C025	323-2304
Gay Barbara	-4939	C025	328-1630
Hanagan Paul	-4939	C025	860-3815
Hanson Toby	-4939	C025	860-5656
Harrison Rick	-4939	C025	325-2021
Hart J P	-4939	C025	328-8231
Herzig Adam	-4939	C025	323-4717
Hendrich Amber	-4939	C025	328-7908
Hosen A	-4939	C025	328-1262
Jacobi Aled	-4939	C025	322-4408
Lanzilotta Eric	-4939	C025	726-8090
Leyva Jane	-4939	C025	322-0098
Long Rex	-4939	C025	860-0004
Long Rose	-4939	C025	860-0004
Meberry Bambi L	-4939	C025	324-6582
McClenahan Joel P	-4939	C025	324-0469
Mezger S E	-4939	C025	328-0773
Moore M L	-4939	C025	325-5443
Moskefet Jeff	-4939	C025	860-8023
Nicholes Aaron P	-4939	C025	726-4816
Norton Jack	-4939	C025	860-8035
Nuntakpaiwithoo Suphap	-4939	C025	860-8035
Ojeda Alberto	-4939	C025	860-3613
Pendleton Stacy	-4939	C025	322-4159
Randall Thomas	-4939	C025	322-5262
Richwell Paul	-4939	C025	860-1117
Rojas Antoni	-4939	C025	324-1634
Rojas Pedro	-4939	C025	324-1634
Schell Joseph F	-4939	C025	329-4704
Stoffell R E	-4939	C025	320-1611
Skinner Joe D	-4939	C025	324-4772
Solleau Amy	-4939	C025	720-0196
Thorpe Jerrill	-4939	C025	726-0683
Valentine Jonathan A	-4939	C025	325-9525
Walker Brook E	-4939	C025	325-5587
Walker C	-4939	C025	328-8160
Woods Holly	-4939	C025	324-0794
Woodson Jeff	-4939	C025	720-6234
Wright Steve	-4939	C025	325-8585
800 Bredon R	-4921	C022	329-2751
Cohen Leonard	-4921	C022	324-2515
Gauci C P	-4921	C022	726-9419
Glazer M	-4921	C022	325-2950
Glazer Merlon	-4921	C022	325-2950
Goodman Cliff	-4921	C022	324-9292
Hoekman Gerrit	-4921	C022	325-1681
Mittenthal R	-4921	C022	324-3789
Nelson Elaine	-4921	C022	324-3596
Reitmeier Marie A	-4921	C022	323-4246
Richie Alan D	-4921	C022	726-0718
Wilcox Don	-4921	C022	322-5046
910 Lambert Brad	-5000	C022	860-7801
Lambert Kimberly	-5000	C022	324-9366
1004 Warming Mary P	-5031	C022	329-8936
1006 Butterworth Sean	-5031	C022	324-3723
Hamilton David W	-5031	C022	329-6128
1011 Kabisch T	-5084	C022	329-1

N 8TH AVE 1996

8TH AVE cont'd

Address	Zip+4	Carr	Rte	Phone
Collins Mary Jr	-2792	C058	467	8654
Costner K	-2792	C058	382	5622
David Beth	-2792	C058	382	1181
David Joseph	-2792	C058	382	1181
Davy Thomas	-2792	C058	623	7206
Drennan Henry V	-2792	C058	628	8907
Drennan Henry V	-2792	C058	667	0037
Durgin Arthur	-2792	C058	623	6512
Earnshaw John	-2792	C058	622	9117
Flood James J	-2792	C058	624	5524
Fukui M	-2792	C058	622	8221
Gregory Lyle J	-2792	C058	621	9293
Griffith Carl	-2792	C058	223	9287
Griffith Helen L	-2792	C058	233	8287
Hagen Leo P	-2792	C058	623	3955
Howland Carroll	-2792	C058	382	6522
Kellum Y L	-2792	C058	622	1564
Kolsen E A	-2792	C058	628	8640
Kovach F M	-2792	C058	621	1765
Lalahas M E	-2792	C058	623	8652
Lindal Sir W	-2792	C058	623	8464
Lindskog Vernon L	-2792	C058	343	6903
McCants Lester	-2792	C058	622	0442
McDonald Gordon D	-2792	C058	624	4875
McDonald Howard M	-2792	C058	623	0542
Meyers Henry A	-2792	C058	624	4464
Miller B K	-2792	C058	625	1384
Moreland Don	-2792	C058	233	9890
Moreland Harold	-2792	C058	233	9890
Morse Russell P	-2792	C058	343	9678
Muir L P	-2792	C058	628	9001
Onoda A D	-2792	C058	623	2943
Peck M	-2792	C058	343	8772
Peck Merrill C	-2792	C058	343	5044
Prouty Andrew M	-2792	C058	621	7348
Prouty Mamie	-2792	C058	621	7348
Quam Edward	-2792	C058	563	0241
Reikow Lloyd A	-2792	C058	622	2813
Renshaw Philip E	-2792	C058	624	7698
Roderick Marcie	-2792	C058	343	7636
Rossiter Curtis	-2792	C058	321	9867
Schwartz Henry	-2792	C058	623	3291
Schwartz Mercy	-2792	C058	682	5686
Slade S M	-2792	C058	624	6971
Stivrinski Stephen P	-2792	C058	467	8836
Stevens Belle	-2792	C058	343	3050
Stevens Richard	-2792	C058	343	3050
Sullivan Joseph B	-2792	C058	682	5240
Swafling A C	-2792	C058	623	3234
Syre Robert L	-2792	C058	623	7813
Tom Pik	-2792	C058	682	0428
Veterans David	-2792	C058	340	1756
Veterans Joyce	-2792	C058	340	1756
Watson H M	-2792	C058	622	0618
1122 Cmko Joseph	-2738	C058	263	1351
1132 Hennes Paul A	-2738	C058	262	1471
1202 Lamb Robert H	-2735	C058	284	8316
1205 Gaughan D	-2788	C058	284	6616
Gaughan K	-2788	C058	284	6616
1208 Johnsen Carl F	-2735	C058	262	1268
1211 EXETER SUPER8 AUTO DETAIL	-2788	C058	622	8600
1214 Alcorna Victor	-2763	C058	623	6027
Algarda A	-2763	C058	233	9553
Atlee Jeff	-2763	C058	624	3163
Avi Ronald J	-2763	C058	624	3116
Barlow Robert	-2763	C058	467	6124
Barry Amanda M	-2763	C058	624	3471
Bowers Richard	-2763	C058	623	0618
Budden Todd L	-2763	C058	623	6382
Burford Peter	-2763	C058	624	0163
Campbell Robin	-2763	C058	233	6161
Chavez Gabriel	-2763	C058	442	6043
Cook Zachary	-2763	C058	447	2384
Corneliss Erik	-2763	C058	682	7852
Dahl Chris	-2763	C058	623	6161
Dixon Thomas	-2763	C058	467	3150
Doyley Gorneth	-2763	C058	447	9236
Fitzgerald R	-2763	C058	622	5478
Fucci Robert	-2763	C058	343	3129
Garnis Joan	-2763	C058	547	0715
Globe John A	-2763	C058	467	0803
Glidden Jessica	-2763	C058	382	1680
Gimpel Roger A	-2763	C058	343	9260
Hellend Daniel E	-2763	C058	623	6449
Hett Andy	-2763	C058	521	9711
Kenny Edith	-2763	C058	343	5692
Kenny Thomas	-2763	C058	343	5692
Kral Zanetka	-2763	C058	624	3621
Lashley Lebael	-2763	C058	623	3146
Londa S	-2763	C058	624	7958
Loeds Derek	-2763	C058	587	2127
McKinley Jon	-2763	C058	682	2748
Mauldin Anna L	-2763	C058	623	9332
Moore Timothy	-2763	C058	447	3946
Moulder M S	-2763	C058	822	2431
Nkadinkme Terfee	-2763	C058	623	1223
Ohl Merk	-2763	C058	521	9548
Perry Daniel A	-2763	C058	467	7416
Pippin M	-2763	C058	820	1478
Rehkopf David	-2763	C058	467	1197
Schroeder J	-2763	C058	292	7243
Sokka Marie	-2763	C058	467	8790
Stellmon Charles L	-2763	C058	467	9742
Swats Michael	-2763	C058	382	6217
Swenson Jimmy D	-2763	C058	624	1276
Swenson Robert	-2763	C058	624	3289
Terry Denice	-2763	C058	583	0907
Thomas David J	-2763	C058	467	3251
Ury Brooke	-2763	C058	821	9682
Vahlroos Ray	-2763	C058	467	1345
Watkin Thomas	-2763	C058	447	9225
Whitmore John S	-2763	C058	592	5784
Wilson Mike	-2763	C058	682	8822
Wright Edgar	-2763	C058	623	6440
Zdravkov Zdenko	-2763	C058	467	0636
Zontine Alan G	-2763	C058	343	9689
1215 Breen E G	-2788	C058	292	9087
Kolatiz Craig J	-2788	C058	292	9087
1223 Edwards Robert D	-2788	C058	623	8060
1228 Terry Edward M	-2735	C058	262	7852
1231 Klein Robert	-2788	C058	284	8638
Soales Peggy	-2788	C058	292	8966
1235 Bagley Charles M	-2788	C058	382	1578
Bagley Nancy	-2788	C058	262	1578
1400 Sutter Vance F			284	2872
1401 Layrer Mavis M			262	0295
McNish Gaye L			263	1552
1408 Kleiner Eugene M			295	4222
1409 Baker Kevin			262	4127
1411 Stratton Carolyn			295	4005
Stratton John			295	4005
Stratton John R			295	7585
Wabashnitz Carolyn			295	7585
1419 Warren Ruth			298	0492
Warren Todd			284	5492
1422 Mulligan D			285	9071
1432 Hemmy Arthur R			283	8270
Schreiber Roger			283	8920
1433 Whitnell A F			283	2227
1500 Yamamoto Keith	-1813	C049	261	9004
Yamamoto Kiyoo	-1813	C049	284	3096
1506 Clapp Pete L		C049	285	6490
1515 Lassiter Daniel E		C049	263	6231
1516 Bronson Ray L	-1813	C049	262	1824
1518 Morris Jay	-1813	C049	284	9128
1520 Blankship Scott C	-1813	C049	284	4648
Canfield Brett	-1813	C049	270	8589
Osborne John C	-1813	C049	263	8793
Story Carolyn	-1813	C049	270	8589
1521 Hill Dean		C049	284	0575
Hill Raymond		C049	284	0575
1529 Kuhnlein E		C049	282	6821
Kuhnlein J L		C049	282	6821
1539 Gagnon Murph		C049	547	7969
1607 Wampler K	-1822	C049	265	6111
Wampler T	-1822	C049	265	6111
1612 Mensher John H		C049	284	9012
Yates P J		C049	340	7760
1613 Weeks Megan	-1822	C049	263	5928
Weeks Megan	-1822	C049	263	9098
Weeks Richard N	-1822	C049	263	5928
Weeks Richard N	-1822	C049	263	9098
1616 Lasisko John		C049	265	5466
1617 Frank Jeffrey	-1822	C049	284	1592
1620 Conte Sylvia		C049	263	4667
Duncan Stephen		C049	263	4667

8TH AVE cont'd

Address	Zip+4	Carr	Rte	Phone
1621 KOL HARDWARE SUPPLY INC	-1822	C049	682	7383
1623 Seymour Kathryn	-1822	C049	263	9167
Seymour Kathryn	-1822	C049	284	1074
Sheth Janet	-1822	C049	261	7188
Sheth Janet	-1822	C049	284	8127
Sheth Paul	-1822	C049	223	1183
1723 Cerne Roc			329	3714
1804 UPTOWN STATIONERS	-1310	C009	392	9440
1806 BONAIR APARTMENTS	-1326	C033	462	9220
Barrette C	-1326	C033	467	9003
Barry S C	-1326	C033	682	0658
Bittenbender Eric D	-1326	C033	392	1767
Boctor Peter F	-1326	C033	624	6621
Burns Emily	-1326	C033	521	9767
Cardenas M	-1326	C033	225	1983
Coonts Michael A	-1326	C033	328	9340
Darocka Anurag	-1326	C033	233	9780
Degooyer Monte	-1326	C033	447	2017
Denlinger Daniel J	-1326	C033	624	8129
Doescher Eric	-1326	C033	822	8480
Fennessy K C	-1326	C033	349	7370
Goodrich Sally	-1326	C033	349	4273
Hearn William	-1326	C033	626	3068
Hiheg Greg	-1326	C033	624	8068
Hood John	-1326	C033	270	8792
Kalendarova Irina	-1326	C033	340	0559
Kelley Frank	-1326	C033	525	0625
Kenton Kevin D	-1326	C033	682	6971
Lehne Rob	-1326	C033	621	7256
Morell John D	-1326	C033	682	3858
Muir L	-1326	C033	628	9001
Musi Agustin	-1326	C033	464	1905
Perino J	-1326	C033	623	9529
Perttula Jeffrey	-1326	C033	623	6529
Quinn C	-1326	C033	623	0269
Quinn C	-1326	C033	623	0569
Smaltzer Lucinda	-1326	C033	682	2524
Staub Tori	-1326	C033	521	9419
Stewart Jeanne M	-1326	C033	628	9632
Stewart Mike	-1326	C033	628	9632
Vergara Juan	-1326	C033	340	0368
Wicks John	-1326	C033	525	0919
1807 Bland Ann		C033	262	6971
1810 Smith Brad W	-1310	C009	284	2917
1811 Barr John G		C033	262	5662
1816 SEATTLE ART INC	-1310	C009	382	9595
1817 Medling Charles		C033	217	0474
Medling Salomi		C033	217	0474
1818 Neman Brian	-1310	C009	263	2016
Neman C	-1310	C009	285	6389
Woytelle Cavell	-1310	C009	283	0252
1824 Cook Paul J	-1310	C009	285	6389
1825 Dewhurst		C033	284	4619
Fordewhurst R		C033	291	4616
Johnson Ann R		C033	284	9529
1834 Lund Darren	-1310	C033	283	2093
Swensen Kiell	-1310	C033	283	0945
1901 Hendley C	-1310	C009	284	8756
1902 Hemingson Jack L	-1210	C059	682	7527
1905 Copeland M	-1209	C059	284	3557
1910 Kong Kiel O	-1210	C059	263	2709
Miller Dan	-1210	C059	284	3594
Samuelson Steven	-1210	C059	284	2684
1911 Cagle Greg	-1209	C059	213	0964
Cagle Jeff	-1209	C059	283	4085
Colee J	-1209	C059	262	4565
1914 HANA TERIYAKI	-1210	C059	340	1591
Bonn Ken Co	-1210	C059	283	5457
Christensen Kyle	-1210	C059	286	8026
Davis Adam J	-1210	C059	281	5909
1915 Schaefer Jeff	-1209	C059	294	8142
Vonderlage Paul	-1209	C059	294	8142
1919 Gallihan A	-1209	C059	217	0068
1920 Razor Mike	-1209	C059	262	6552
Razor Mike	-1210	C059	301	0120
1921 Slager D	-1209	C059	291	9671
1925 CHARLES A VANCE CO	-1209	C059	262	9108
COLLECTIBLES	-1209	C059	682	9108
FLT SPORTSWEAR CO	-1209	C059	624	6218
HOME ALIVE	-1209	C059	283	5271
LEUCKEL DESIGN	-1209	C059	620	5067
Beaumont Linda	-1209	C059	467	4586
Cone Aaron	-1209	C059	467	1929
Connath Paul	-1209	C059	467	7751
Haven Y	-1209	C059	629	3725
Hawkes David	-1209	C059	262	4565
Hawkes David	-1209	C059	477	1929
Silbaugh Tim	-1209	C059	340	8997
Stacey Chris	-1209	C059	262	1292
Walker Lori	-1209	C059	624	5473
1927 Salestrom J	-1209	C059	283	0422
1929 Strand R	-1209	C059	217	0637
1930 Petronic David	-1210	C059	283	9970
1931 Small John W	-1209	C059	217	9533
1936 Connick Jack	-1209	C059	284	5451
1938 Reckin R A	-1210	C059	262	2414
1940 Johnson Timothy R	-1210	C059	285	8564
1941 Schmidt Brent	-1209	C059	284	8973
1946 Knudsen S	-1210	C059	270	8758
1947 Blue Gordon	-1209	C059	283	3084
1963 Shaw F W	-1209	C059	284	5653
1967 Moulliker Kathryn	-1209	C059	343	8674
Shaw Curtis	-1209	C059	285	7544
Vaughan Stephen	-1209	C059	283	2380
1969 Butterfield Bruce	-1210	C059	285	1276

ZIP CODE 98121

2005 A & M INDUSTRIES	-2603	C063	624	1956
GENAUER CLOTHIERS	-2603	C063	624	5351
2015 BAYER PLASMA OPERATIONS	-2603	C063	624	7927
2017 KANDAHAR TRADING CO	-2603	C063	583	0607
RON LLOYD ASSOC	-2603	C063	382	0430
Silver Linda	-2603	C063	624	2873
Silver Lyle	-2603	C063	623	2873
2025 WESTLAKE DANCE CTR	-2603	C063	621	7376
2030 Nelson Larry Jr	-2606	C063	284	0731
2108 Neptune Jeanne	-2606	C063	284	9717
2111 Truby Bill	-2607	C063	284	4405
2114 Gould Tina	-2606	C063	283	9958
Torgelson Nathan G	-2606	C063	283	9609
2115 Hathaway Robert E	-2607	C063	262	5522
2117 Bennet Jeff C	-2606	C063	285	6961
2118 MRK CORP	-2606	C063	467	0777
Mortensen Cliff	-2606	C063	467	0777
Mortensen Cliff	-2606	C063	525	9965
2120 Vounos Gregory	-2606	C063	263	2676
Wood Donald C	-2606	C063	263	2676
2121 TOYOTA OF SEATTLE	-2603	C063	263	4800
2125 Watters Garry	-2607	C063	262	1952
Watters Harry	-2607	C063	262	1952
2127 Hart Jack	-2607	C063	265	6696
Hart Laura	-2607	C063	265	6696
2128 Rafferty Jimmy D	-2606	C063	296	1694
2130 Scott Gregory C	-2606	C063	262	3498
Weber K	-2606	C063	284	5033
2136 Morris B L	-2606	C063	284	0731
2137 Schleuning Jim L	-2606	C063	262	9692
2140 Watkins Arlene	-2606	C063	283	9609
Watkins John	-2606	C063	265	9078
2141 Stone Andrew M	-2606	C063	265	7197
Worthington John	-2607	C063	284	8782
2142 Fenchalis J E	-2606	C063	284	3734
2147 Hulbert Denis J	-2606	C063	285	8278
Lupton J	-2607	C063	284	8278
2148 Webb Vernon Jr	-2606	C063	265	5519
2149 Fuona Aaron	-2607	C063	217	0438
Fuona Aaron	-2607	C063	217	0782
2153 Curtis Donna	-2607	C063	265	3456
Evans Seth	-2607	C063	265	8115
Mascio Andrew R	-2607	C063	284	8746
Searle Hunt	-2607	C063	265	8221
Turner Edward W	-2607	C063	270	8662
Weinberger Rhett J	-2607	C063	265	5067
2156 Congleton Bob	-2606	C063	283	8292
Philipoe Lionel S	-2606	C063	284	2453
2213 FORTE HOTELS REGIONAL OFFICE	-1905	C009	283	2706
TRAVELODGE	-1905	C009	624	6300
2224 QUALITY INN	-1906	C009	624	8820
2230 US VIETNAM VETERANS CTR	-1906	C009	553	2706
2300 SHILLA RESTAURANT	-1906	C009	623	3966
2301 BEST WESTERN INN	-1907	C009	682	0200

ZIP CODE 98101

2411 Hamilton James F			262	5791

8TH AVE cont'd

Address	Zip+4	Carr	Rte	Phone
2424 Pisano Cindy			265	4051
Pisano Dan			285	4051
2426 Sandelsch Kristi			263	6377
Sandelsch Michael			263	6377
2427 Todd J T			283	5069
2431 Dowd M A			285	8633
2433 Konish M			262	9636
3222 Lecher Joan			265	3370
Lecher Joe			265	3370

ZIP CODE 98148

20611 Foote Cathy	878	8531
Foote Pat	878	8531

BUSINESSES 47 HOUSEHOLDS 678

N 8TH AVE *(S)* **98109**

200 DIAL-A-MEDITATION	-5114	C006	624	9085
SEATTLE UNITY CHURCH	-5114	C006	624	8475
UNITY COUNSELING CTR	-5114	C006	233	1021
Lindvig Karen	-5114	C006	822	8475
Towles Stephen	-5114	C006	624	8475
217 HOLLY PRESS	-5115	C006	623	2444
223 BERNARD IMPORT BODYWORKS	-5115	C006	362	0921
230 GALCOM INC	-5114	C006	621	9401
300 KING COUNTY LIBRARY SYSTEM	-5118	C006	462	9600
TRAVELING LIBRARY	-5115	C006	684	6666
401 DISPLAY PRODUCTS	-4706	C006	621	9788
414 SUGIS DELI & ESPRESSO	-4705	C006	682	4504
418 PACIFIC NORTHWEST WINE GROUP	-4705	C006	623	2330
424 NEW BERGHT	-4705	C006	623	8113
430 GLAZER'S CAMERA SUPPLY	-4705	C006	624	1100
433 HOLLYWOOD LIGHTS INC	-4706	C006	292	2353
PACIFIC GRIP & LIGHTING INC	-4706	C006	622	8540
807 CAVATAPPI DISTRIBUTION	-4350	C025	282	5225
809 DAVIDSON DISTRIBUTING HOCKING	-4350	C025	285	1758
810 Schroder Leonard W		C025	622	8000
819 MERLINO ITALIAN BAKING CO	-4350	C025	284	0744
823 HARRIS AUTO REPAIR	-4350	C025	270	8656
835 AUTO HOUND DKB ENTERPRISES	-4350	C025	284	6161
AUTO HOUND PRO DETAILING	-4350	C025	285	2757
841 Carlson Todd S	-4350	C025	285	1758
908 POPPETS	-3502	C025	268	9107
1000 Muhleisen John	-3503	C025	467	9645
1011 LAMBERT MARBLE & TILE	-3504	C025	264	2637
Lockard Gary	-3504	C025	282	3347
1015 WERKHAUS DESIGN	-3504	C025	447	7040
1501 VMG	-3007	C025	266	9972
1506 DORSE A CO	-3006	C025	284	2610
DORSE ARCHITECTURAL INC	-3006	C025	286	0846
1511 Koolick James M	-3007	C025	285	8037
1517 LONDON CONTROLS INC	-3007	C025	522	9900
1519 ICONICS	-3007	C025	217	0393
OPEN HOUSE	-3007	C025	285	0207
PARALLAX PRODUCTIONS	-3007	C025	285	2662
THUNDER LIZARD PRODUCTIONS	-3007	C025	285	0305
Bishop Hattie Davis	-3007	C025	285	2662
Kvern Olav M	-3007	C025	285	7579
Sellers Don	-3007	C025	283	7636
1721 WALDRON ROMEROY SMITH FOOTE	-3015	C046	285	7700
Akra Donald K	-3015	C046	285	7700
Foote Donald J	-3015	C046	285	7700
1722 IMAGE TEAM	-3015	C046	281	0064
1725 HARTHORNE HAGEN ARCHITECTS	-3015	C046	285	3355
Harthorne Robert D	-3015	C046	285	3355
1900 Hemisch Arthur A	-2711	C046	282	3522
Hellman Vincent	-2711	C046	201	0264
Kavanaugh Joe	-2711	C046	270	9257
Kavanaugh Joseph P	-2711	C046	285	9266
Lopez Joseph J	-2711	C046	262	2978
Manning D	-2711	C046	296	8016
Mellins David	-2711	C046	283	2459
Moe Gretchen	-2711	C046	217	0227
Myers Cheri	-2711	C046	296	8016
Myers Cheryl A	-2711	C046	283	7650
Myers Cheryl A	-2711	C046	285	8016
Olsoe Russell J	-2711	C046	284	1670
Pennisi Chris	-2711	C046	285	8450
Pete Jeffrey W	-2711	C046	283	0451
1903 Allen Mel	-2714	C046	283	1545
Gohaman G G	-2714	C046	282	4406
Justen Eric	-2714	C046	282	9613
Lumadue Mark	-2714	C046	282	9092
McIntyre C M	-2714	C046	284	7833
McIntyre J	-2714	C046	284	7833
Shafer F V	-2714	C046	285	1030
Tapping Chris	-2714	C046	285	8715
1907 Hattenberger V L	-2713	C046	284	7939
1908 PERSONAL CARE SVC	-2773	C046	283	3582
Barfiel Lee	-2773	C046	283	5281
Cunningham A	-2773	C046	285	4029
Gillis Cyoney	-2773	C046	285	9133
Hulbert S A	-2773	C046	283	5271
Hull M	-2773	C046	270	8458
Hyan Hank	-2773	C046	283	1901
Tapping Anthony	-2773	C046	283	1901
Watson Shirley	-2773	C046	283	8046
Wilson A	-2773	C046	283	7039
1912 Downing Tim	-2711	C046	285	8564
Hinsman Joel	-2712	C046	285	8584
2009 Beaver P R	-2716	C046	285	1740
2012 Estes Margret	-2716	C046	285	5564
Tansey Mark	-2716	C046	286	0189
2016 Conover Dena	-2716	C046	283	7647
Conover Mark A	-2716	C046	283	7647
Pomerenz L	-2716	C046	284	4482
Thornehtan T	-2716	C046	282	8370
Walter Joel	-2716	C046	301	0661
Young Sara	-2716	C046	282	5338
2018 Osullivan Armond P	-2716	C046	282	7932
2020 Parkinson P	-2716	C046	283	8606
Slangi S	-2716	C046	283	8606
2022 Lawson Steve L	-2716	C046	291	9389
2026 Grosvaick Frank J	-2716	C046	282	3637
2030 Zama Bill	-2716	C046	281	9442
2034 Masters Rebecca	-2716	C046	217	0587
Masters Thomas G	-2716	C046	217	0587
2040 Bechmayer Dean A	-2749	C046	261	9891
Fenner A	-2749	C046	283	7893
Stemoff L	-2749	C046	296	8290
Tunney L	-2749	C046	296	8290
2100 Gardiner John W	-2405	C046	284	7370
Lankhaar Lenoen	-2405	C046	284	4147
2107 Hembel Cathy	-2424	C046	285	8556
Hembel Tice	-2424	C046	285	8556
2108 Chen John	-2405	C046	284	6823
2111 Franks J	-2424	C046	284	2932
Sparks Paul	-2424	C046	284	2932
2115 Holmberg Larry	-2424	C046	283	2538
Michel Judith G	-2424	C046	213	0706
2120 REGATTA CONDOMINIUMS	-2775	C046	285	4171
Harrison Robert G	-2775	C046	270	8039
Klein H	-2775	C046	217	0782
Milherich M	-2775	C046	282	2702
Milherich S	-2775	C046	282	2702
Shenkman Richard B	-2775	C046	270	0165
Warner Paul	-2775	C046	288	9078
2121 Falk M	-2424	C046	283	0906
Falk Marilyn	-2424	C046	285	5067
2122 Berlesfawley Carisa	-2491	C046	285	7433
Bennett Marian	-2491	C046	284	7575
Brokens Guy K	-2491	C046	284	1032
Burgess Jennifer	-2491	C046	286	3097
Campbell Dave	-2491	C046	282	3716
Coleman Donna	-2491	C046	284	6772
Ferry G S	-2491	C046	270	9092
Francis Jeffrey	-2491	C046	283	8190
Francis Penny	-2491	C046	283	8190
Grimm K E	-2491	C046	217	0226
Hoffmann John T	-2491	C046	284	1092
Horohover Robert Jr	-2491	C046	284	7672
Horohover Robert L	-2491	C046	284	7648

N 8TH AVE cont'd

Address	Zip+4	Carr	Rte	Phone
Hulbert Richard C	-2491	C046	282	1791
Kantor Eric	-2491	C046	285	0092
Khkade Lee A	-2491	C046	286	9231
Macbain Douglas S	-2491	C046	284	5092
McClure Sheila	-2491	C046	282	6890
Metzger G K	-2491	C046	284	0807
Nelsen William D	-2491	C046	217	0009
Nom Dore V	-2491	C046	285	0092
Pelton C	-2491	C046	285	7705
Sullivan Kathleen P	-2491	C046	285	6261
Vamakisenburg S	-2491	C046	284	3745
Watkins Laurisa	-2491	C046	285	3507
Watkins Marc	-2491	C046	285	3507
Wefer Carol	-2491	C046	285	8129
Wheeler Richard G	-2491	C046	282	1791
Zetz Ad	-2491	C046	283	3563
2142 MARTINIQUE APARTMENTS	-2492	C046	262	0122
Boesart Alice	-2492	C046	284	2789
Burrill L	-2492	C046	281	7109
Colley David W	-2492	C046	285	2689
Dogswell Kat	-2492	C046	301	0658
Hanan Kelley	-2492	C046	284	0754
Hudson Jill	-2492	C046	286	9078
Klemens Frank J	-2492	C046	285	9091
Leslie Elaine	-2492	C046	285	6754
Leslie Jack L	-2492	C046	285	6754
Marks Jody	-2492	C046	282	1306
Marshall J W	-2492	C046	282	4377
Newman G	-2492	C046	285	9076
White David M	-2492	C046	262	1993
2143 Sinclair Cris	-2424	C046	285	7727
Sinclair Mickey	-2424	C046	285	7727
2400 Chorzelecki Gene J	-2295	C046	283	1522
Chorzelecki Helen	-2295	C046	285	1522
Compton C C	-2295	C046	285	6339
Davis Marilyn M	-2295	C046	282	3982
Deroee Julie A	-2295	C046	284	3982
Izenhower James	-2295	C046	282	8029
Jay Albert	-2295	C046	285	8546
Karp Victor	-2295	C046	284	2109
Keller Mark R	-2295	C046	282	8296
Ollenberger Douglas R	-2295	C046	284	1092
Wallace James A	-2295	C046	283	5298
Wassell Dave	-2295	C046	283	6544
2401 Allen Robert H Jr	-2294	C046	284	9614
Anderson Jeanet	-2294	C046	283	0179
Burke P	-2294	C046	283	1054
Butler Jack O	-2294	C046	285	0708
Cooney J	-2294	C046	282	5426
Cooper Dianne	-2294	C046	285	3682
Gillis Ann	-2294

TP	Adjoining	Source
-	✓	R.L. Polk Co. Publishers

N 9TH AVE 1996

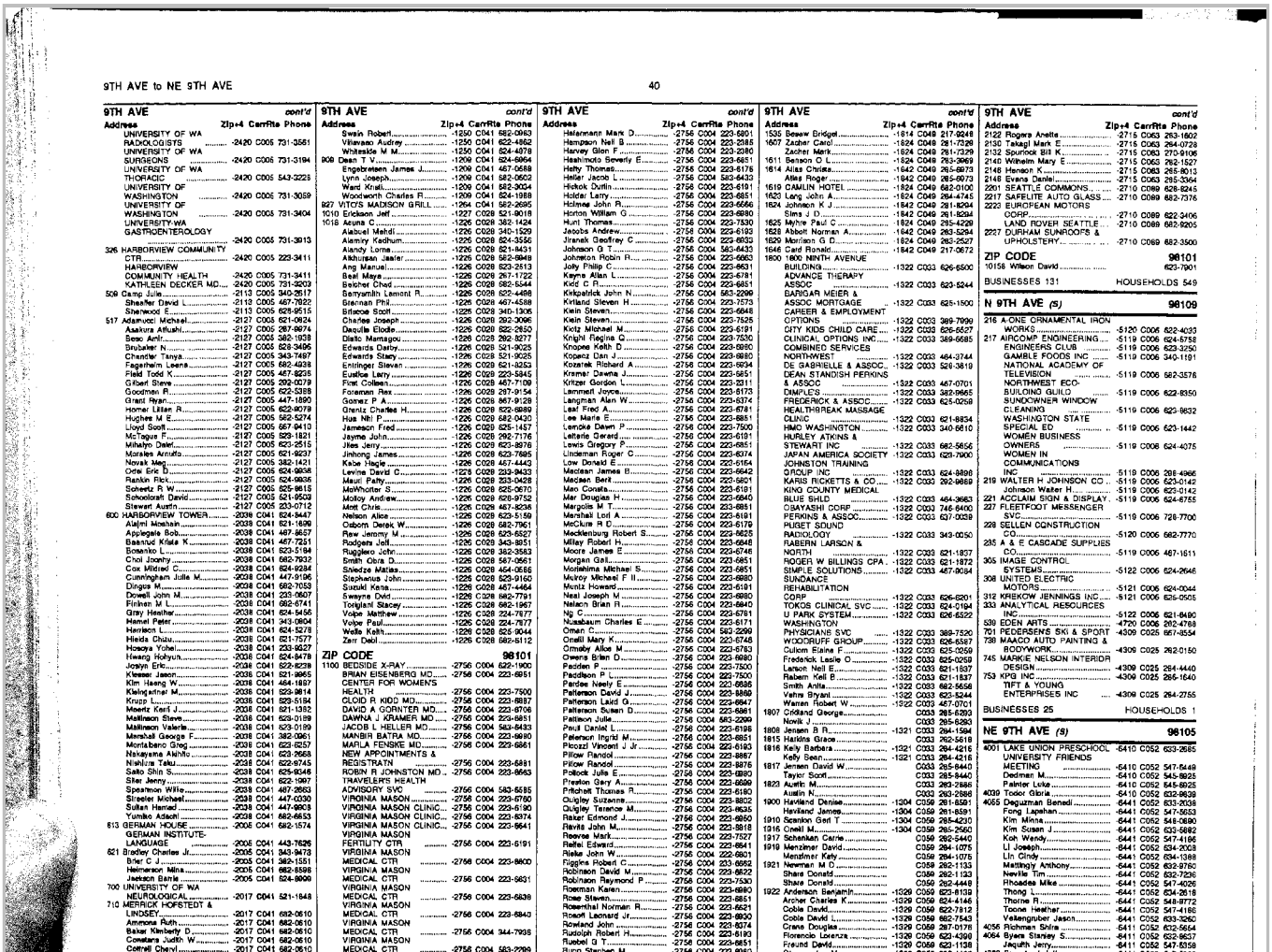

9TH AVE cont'd

Address Zip+4 Carr/Rte Phone

UNIVERSITY OF WA RADIOLOGISTS -2420 C005 731-3581
UNIVERSITY OF WA SURGEONS -2420 C005 731-3194
UNIVERSITY OF WA THORACIC -2420 C005 543-3223
UNIVERSITY OF WASHINGTON -2420 C005 731-3059
UNIVERSITY OF WASHINGTON -2420 C005 731-3404
UNIVERSITY WA GASTROENTEROLOGY -2420 C005 731-3913
326 HARBORVIEW COMMUNITY CTR -2420 C005 223-3411
HARBORVIEW COMMUNITY HEALTH -2420 C005 731-3411
KATHLEEN DECKER MD -2420 C005 731-3203
509 Camp Julie -2113 C005 340-2617
Sheaffer David L -2113 C005 467-7822
Sherwood E -2113 C005 628-9515
517 Adamucci Michael -2127 C003 621-0624
Asakura Atsushi -2127 C003 587-0429
Beau Ann -2127 C003 382-1938
Brubaker N -2127 C003 528-3496
Chantler Tanya -2127 C003 343-7497
Fagerheim Lisena -2127 C003 682-4939
Field Todd K -2127 C005 467-8235
Gibert Steve -2127 C005 292-0079
Goodman R -2127 C005 522-5828
Grant Ryan -2127 C005 447-1890
Horner Lister R -2127 C005 622-9079
Hughes M E -2127 C005 562-5274
Lloyd Scott -2127 C005 667-9410
McTague F -2127 C005 523-1821
Mihalyo Peter -2127 C005 623-2515
Morales Arnulfo -2127 C005 621-9237
Mueller R W -2127 C005 382-1421
Otte Eric D -2127 C005 624-9058
Rankin Rick -2127 C005 524-9836
Schantz R W -2127 C005 525-9615
Schoolcraft David -2127 C005 467-9509
Stewart Austin -2127 C005 233-0712
600 HARBORVIEW TOWER -2038 C041 624-9447
Aajmi Moshsin -2038 C041 682-7141
Applegate Bob -2038 C041 467-8657
Basnhui Krista N -2038 C041 467-7251
Bosanko L -2038 C041 623-5184
Choi Joonhy -2038 C041 682-7932
Cox Mildred C -2038 C041 624-9284
Cunningham Julie M -2038 C041 447-9196
Dingce M -2038 C041 682-7053
Dowell John M -2038 C041 233-0607
Finken M L -2038 C041 382-6741
Grey Heather -2038 C041 624-5456
Hamel Peter -2038 C041 343-0804
Harrison L -2038 C041 624-5278
Hedis Chidu -2038 C041 621-7577
Hosoya Yohei -2038 C041 233-9527
Hwang Hohyun -2038 C041 624-9478
Joeyun Eric -2038 C041 623-8239
Kleese Jason -2038 C041 521-9965
Kim Haeng W -2038 C041 447-1897
Kleingrinar M -2038 C041 623-9814
Krupp L -2038 C041 623-5184
Meentz Kerri J -2038 C041 621-1382
Mellinson Steve -2038 C041 623-0139
Mellinson Valerie -2038 C041 523-0199
Marshall George F -2038 C041 382-0961
Montabano Greg -2038 C041 622-6257
Nakayama Akihito -2038 C041 623-2668
Nishiura Taku -2038 C041 622-9745
Saito Shin S -2038 C041 624-9048
Sitar Jenny -2038 C041 622-1997
Spearman Willie -2038 C041 467-2653
Streeter Michael -2038 C041 447-0206
Sultan Hamad -2038 C041 447-9903
Yumiko Adachi -2038 C041 682-6653
613 GERMAN HOUSE -2008 C041 682-1574
GERMAN INSTITUTE-LANGUAGE -2008 C041 443-7626
821 Bladder Charles J -2005 C041 340-9473
Brier C J -2005 C041 382-1551
Heimerson Mina -2005 C041 682-8598
Henderson Barrie -2005 C041 524-8900
700 UNIVERSITY OF WA NEUROLOGICAL -2017 C041 521-1848
710 MERRICK HOFSTEDT & LINDSEY -2017 C041 682-0610
Ammons Ruth -2017 C041 682-0610
Baker Kimberly D -2017 C041 682-0610
Cavataro Judith W -2017 C041 682-0610
Cottrell Cheryl -2017 C041 682-0610
Dalton John T -2017 C041 682-0610
Dinning Ronald S -2017 C041 682-0610
Ek Tyna -2017 C041 682-0610
Gauen Andrew C -2017 C041 682-0610
Glazer Ann D -2017 C041 682-0610
Hanis Thomas V -2017 C041 682-0610
Hofstedt H R -2017 C041 682-0610
McCold Nancy K -2017 C041 682-0610
Meade Philip R -2017 C041 682-0610
Mentex H J -2017 C041 682-0610
Snyder Sidney P -2017 C005 522-0258
804 ST JAMES CATHEDRAL -1265 C041 622-3659
Chitido Peter -1265 C041 626-3620
Wiest Richard J -1265 C041 624-0758
821 Adams Hannah -1205 C041 343-7690
Baer J -1205 C041 529-3906
Beach M C -1205 C041 624-4414
Breyer Jason -1205 C041 624-4414
Brown Damon S -1205 C041 340-1580
Brown Jason D -1205 C041 682-2758
Clark John -1205 C041 622-5845
Cohen Philip A -1205 C041 624-7119
Curtis Sam M -1205 C041 529-9757
Devitt Clotl -1205 C041 343-9706
Dewitt Robert F -1205 C041 622-2049
Dye John -1205 C041 340-9858
Estrella Denny -1205 C041 682-9673
Fucci Robert -1205 C041 233-9270
Hale James -1205 C041 621-7062
Hathaway Dawn -1205 C041 682-5854
Heath Anne L -1205 C041 292-8507
Hendricks Samuel -1205 C041 624-9119
Jacobs Karl -1205 C041 587-2503
Kim Mike -1205 C041 292-9674
Kubota Keiko -1205 C041 624-5603
Lawson Dean -1205 C041 623-8756
Lewis H -1205 C041 340-9339
McDaniel Paige -1205 C041 682-1922
Meredith John -1205 C041 622-9454
Niemi Aaron A -1205 C041 682-9459
Northcutte M -1205 C041 682-9660
Oldaker Amy -1205 C041 529-9478
Phillips Lynn M -1205 C041 682-5893
Rae Donald M -1205 C041 522-2179
Ray Bob -1205 C041 624-9261
Runyan John -1205 C041 624-1195
Sami Serita -1205 C041 682-9077
Segal G -1205 C041 624-5454
Silva A J -1205 C041 625-1649
Stenseas Byron -1205 C041 583-0183
Sugarman Adam -1205 C041 529-9478
Tobias Ben -1205 C041 233-0656
Turner Grady Jr -1205 C041 682-1644
Ulino Dianne C -1205 C041 623-7722
Waughtal George -1205 C041 682-4673
Webb Diane K -1205 C041 382-9784
903 Alghanaf Aref H -1250 C041 221-7191
Bookman Michael -1250 C041 623-2206
Clark A F -1250 C041 624-1094
Dithomas Michel -1250 C041 624-5262
Etheridge Lula -1250 C041 525-8612
Faragher Robert J -1250 C041 524-7043
Franklin Raynel -1250 C041 682-6731
Gallo Edward J -1250 C041 382-3584
Goetzinger John -1250 C041 623-0668
Goetzinger John -1250 C041 682-1620
Goetzinger Ruth -1250 C041 682-1620
Johnson Dorothy R -1250 C041 623-6267
Marble Keith G -1250 C041 682-3584
Rew Jennifer -1250 C041 623-6527
Rew Jeromy -1250 C041 623-6527
Ryder Henry -1250 C041 622-7439
Schleider Aaron P -1250 C041 521-9673
Streukens H -1250 C041 623-3589

9TH AVE cont'd

Address Zip+4 Carr/Rte Phone

Swain Robert -1250 C041 682-0962
Wheeler Audrey -1250 C041 622-4552
Whiteside W A -1250 C041 524-4078
908 Dean T V -1209 C041 624-5864
Engebretsen James J -1209 C041 467-0588
Lynn Joseph -1209 C041 582-0502
Ward Kristi -1209 C041 682-3004
Wordworth Charles R -1209 C041 524-1988
927 VITO'S MADISON GRILL -1264 C041 682-2695
1010 Erickson Jeff -1227 C028 521-9018
1016 Aayan Mohamed -1226 C028 382-4588
Alabuel Mehdi -1226 C028 340-1529
Alemiry Kadhum -1226 C028 624-3556
Alemiy Lorna -1226 C028 521-9431
Alkhursan Jasler -1226 C028 562-9949
Ang Manuel -1226 C028 523-2513
Basil Maya -1226 C028 267-1722
Belcher Ched -1226 C028 682-5344
Benyamin Lamont R -1226 C028 622-4498
Brennan Phil -1226 C028 467-4588
Brisenoe Scott -1226 C028 340-1305
Charles Joseph -1226 C028 292-3096
Daoulla Elodie -1226 C028 622-2830
Diallo Mamagou -1226 C028 292-9277
Edwards Darby -1226 C028 521-9025
Edwards Stacy -1226 C028 521-9025
Entringer Steven -1226 C028 623-9976
Eusifice Larry -1226 C028 223-5845
First Colleen -1226 C028 467-7109
Foreman Rex -1226 C028 287-9154
Gomez P A -1226 C028 867-9128
Grenz Charles H -1226 C028 622-6989
Hau Nhi P -1226 C028 382-3430
Jameson Fred -1226 C028 525-1457
Jayme John -1226 C028 292-7176
Jhes Jerry -1226 C028 623-9976
Jinhong James -1226 C028 623-7695
Kabe Hagle -1226 C028 467-4443
Levine David C -1213 C028 233-9442
Mauri Patty -1226 C028 233-0428
McWhorter S -1226 C028 625-0670
Molloy Andrew -1226 C028 626-9752
Mott Chris -1226 C028 467-8236
Nelson Alice -1226 C028 623-5159
Osborn Derek W -1226 C028 682-7951
Rew Jeromy M -1226 C028 623-6527
Rodgers Jeff -1226 C028 343-9851
Ruggiero John -1226 C028 382-3583
Smith Chris D -1226 C028 587-0561
Snledze Matias -1226 C028 464-0686
Stephanus John -1226 C028 623-9160
Stoskil Nina -1226 C028 467-4464
Swayne Dvid -1226 C028 682-7791
Tonglani Stacey -1226 C028 682-1967
Vidge Matthew -1226 C028 224-1727
Volpe Paul -1226 C028 525-9044
Wells Keith -1226 C028 682-5112
Zerr Dell -1226 C028 682-5112

ZIP CODE 98101

1100 BEDSIDE X-RAY -2756 C004 622-1900
BRIAN EISENBERG MD -2756 C004 223-8965
CENTER FOR WOMEN'S HEALTH -2756 C004 223-7500
CLOID R KIDD MD -2756 C004 223-8887
DAVID A GORNTYER MD -2756 C004 223-8706
DAWNA J KRAMER MD -2756 C004 223-8451
JACOB L HELLER MD -2756 C004 583-8433
MANBIR BATRA MD -2756 C004 223-8980
MARLA FENSKE MD -2756 C004 223-8861
NEW APPOINTMENTS & REGISTRATN -2756 C004 223-8491
ROBIN R JOHNSTON MD -2756 C004 223-8663
TRAVELER'S HEALTH ADVISORY SVC -2756 C004 583-5835
VIRGINIA MASON -2756 C004 223-6132
VIRGINIA MASON CLINIC -2756 C004 223-6190
VIRGINIA MASON CLINIC -2756 C004 223-6374
VIRGINIA MASON CLINIC -2756 C004 223-9641
VIRGINIA MASON FERTILITY CTR -2756 C004 223-6191
VIRGINIA MASON MEDICAL CTR -2756 C004 223-8800
VIRGINIA MASON MEDICAL CTR -2756 C004 223-6831
VIRGINIA MASON MEDICAL CTR -2756 C004 223-6839
VIRGINIA MASON MEDICAL CTR -2756 C004 223-6840
VIRGINIA MASON MEDICAL CTR -2756 C004 344-7998
VIRGINIA MASON MEDICAL CTR -2756 C004 583-2299
VIRGINIA MASON MEDICAL CTR -2756 C004 625-7260
VIRGINIA MASON MEDICARE CHOICE -2756 C004 625-7277
VIRGINIA MASON PHARMACY -2756 C004 223-6877
VISUAL EFFECTS OPTICAL SHOP -2756 C004 583-8022
Aboulafia David M -2756 C004 223-6193
Adler Steven J -2756 C004 223-6851
Althouse Lesley -2756 C004 223-8199
Anderson Richard P -2756 C004 223-6198
Angle Mariane -2756 C004 625-7276
Arenzen Kelli R -2756 C004 223-6192
Ball Nigel -2756 C004 625-7160
Ball Terrence J -2756 C004 223-6837
Baron Edward J -2756 C004 223-6707
Beaudry David -2756 C004 223-6840
Becker Jane -2756 C004 223-7500
Benca Paul J -2756 C004 223-7500
Bender A -2756 C004 583-2299
Benson Edward A -2756 C004 223-8624
Benson James W Jr -2756 C004 223-8752
Bongel William A -2756 C004 223-7530
Boian Jennifer -2756 C004 625-7402
Boian John W -2756 C004 223-6861
Bowen Judith L -2756 C004 583-2299
Brandabur John -2756 C004 222-8195
Brandon Peter -2756 C004 223-6191
Brodfeld James E -2756 C004 223-8635
Brotkin Kayla -2756 C004 223-7500
Buckmiller John F -2756 C004 223-7530
Burnett Leland L -2756 C004 223-6851
Capsen Robert A -2756 C004 583-2299
Caro Ivor -2756 C004 223-6706
Carpenter Randall L -2756 C004 223-6980
Case Kevin J -2756 C004 223-8651
Casey Kenneth R -2756 C004 223-8635
Chu Felix W -2756 C004 223-6374
Coelsworth James J -2756 C004 223-8644
Conn Ruth A -2756 C004 223-6851
Crane Robert D -2756 C004 223-6851
Cryel Cyrus -2756 C004 223-8672
Curtis Thomas S -2756 C004 223-6746
David Connie L -2756 C004 223-7514
Dayaine Gaston -2756 C004 223-7530
Dowsing Daniel L -2756 C004 223-8631
Drela David F -2756 C004 223-6980
Ebenberg Brian -2756 C004 223-6851
Fellows C L -2756 C004 223-8661
Fenske Merle -2756 C004 223-6851
Fetherston Debra S -2756 C004 583-2299
Fay Steven G -2756 C004 223-6746
Fiedler Deddy -2756 C004 625-7160
Fordyce David J -2756 C004 223-6748
Foute Bernard -2756 C004 583-8433
Frank David -2756 C004 583-8433
Fredlund Paul N -2756 C004 223-8623
Freeman Melvin -2756 C004 223-6840
Fukuta Robert -2756 C004 223-6192
Furst Daniel -2756 C004 223-6823
Gavagan Katherine A -2756 C004 223-8861
Gelchoski Derek -2756 C004 223-6851
Garraas Mark -2756 C004 223-6191
Gass Michael A -2756 C004 223-6851
Gaggel Harry S -2756 C004 223-6840
Gibbons Edward F -2756 C004 223-8980
Glenn Lucy W -2756 C004 223-8651
Gortner David A -2756 C004 583-8433
Govier Fred E -2756 C004 223-6176
Green Thomas M -2756 C004 223-7530
Griggs Paul B -2756 C004 223-6840
Guyton Steven W -2756 C004 223-8198

9TH AVE cont'd

Address Zip+4 Carr/Rte Phone

Halsenmark Mark D -2756 C004 223-6801
Hampson Nell B -2756 C004 223-2985
Harvey Glen F -2756 C004 223-2280
Hashimoto Beverly E -2756 C004 223-6851
Hefty Thomas -2756 C004 223-6176
Heller Jacob L -2756 C004 583-8433
Hickok Durlin -2756 C004 223-6191
Holder Larry -2756 C004 223-6851
Holmes John R -2756 C004 223-6851
Horton William G -2756 C004 223-6980
Hunt Thomas -2756 C004 223-7530
Jacobs Andrew -2756 C004 223-6193
Jiranek Geoffrey C -2756 C004 223-8633
Johnson G T -2756 C004 583-8433
Johnston Robin R -2756 C004 223-6851
Joly Philip C -2756 C004 223-8631
Kayne Allen L -2756 C004 223-6851
Kidd C R -2756 C004 223-6851
Kirkpatrick John N -2756 C004 583-2299
Kirtland Steven H -2756 C004 223-7573
Klein Steven -2756 C004 223-6848
Klein Steven -2756 C004 223-7525
Kretz Michael M -2756 C004 223-6191
Knight Regina Q -2756 C004 223-7530
Knopee Keith D -2756 C004 223-6980
Kopecz Dan J -2756 C004 223-6980
Kosenk Richard A -2756 C004 223-8634
Kremer Dawna J -2756 C004 223-6851
Kritzer Gordon L -2756 C004 223-2311
Lammert Joyce -2756 C004 287-9154
Langman Alan W -2756 C004 223-6374
Leaf Fred A -2756 C004 223-6741
Lee Mark E -2756 C004 223-6851
Lemcke Dawn P -2756 C004 223-7500
Letterle Gerard -2756 C004 223-6191
Lewis Gregory P -2756 C004 223-6851
Lindeman Roger C -2756 C004 223-6374
Low Donald E -2756 C004 223-6164
Macaban James B -2756 C004 223-6942
Madsen Berit -2756 C004 223-6801
Mao Conata -2756 C004 223-6191
Mar Douglas H -2756 C004 223-6940
Margolis M T -2756 C004 233-6851
Marshall Lod A -2756 C004 223-6191
McClure R D -2756 C004 682-7951
Meddenburg Robert S -2756 C004 223-6625
Miley Robert H -2756 C004 223-6848
Moore James E -2756 C004 223-6746
Morgan Gail -2756 C004 223-6851
Morishima Michael S -2756 C004 223-6851
Mulroy Michael F II -2756 C004 223-6980
Munta Howard -2756 C004 223-6191
Neal Joseph M -2756 C004 223-6980
Nelson Brian R -2756 C004 223-6940
Ng C -2756 C004 223-6761
Nussbaum Charles E -2756 C004 223-6171
Oman C -2756 C004 583-2299
Oneill Mary K -2756 C004 223-6748
Olmsby Alice M -2756 C004 223-6763
Owens Brian D -2756 C004 223-6980
Pacilan E -2756 C004 223-7500
Paddison P L -2756 C004 223-7500
Pardee Neely E -2756 C004 223-6636
Patterson David J -2756 C004 223-8980
Patterson Laird G -2756 C004 223-6847
Patterson Susan D -2756 C004 223-6861
Pattison Julie -2756 C004 583-2299
Paul Daniel L -2756 C004 223-6198
Peterson Ingrid M -2756 C004 223-6851
Picozzi Vincent J Jr -2756 C004 223-6193
Pillow Randol -2756 C004 223-8887
Pillow Randol -2756 C004 223-8876
Pollock Julie E -2756 C004 223-8992
Preston Gary A -2756 C004 223-6840
Pritchett Thomas R -2756 C004 223-6180
Quigley Suzanne -2756 C004 223-6851
Quigley Terence A -2756 C004 223-8632
Raker Edmond J -2756 C004 223-6850
Ravits John M -2756 C004 223-8618
Reeves Mark -2756 C004 223-7527
Reifel Edward -2756 C004 223-6841
Rieke John W -2756 C004 222-6601
Riggins Robert C -2756 C004 223-6851
Robinson David M -2756 C004 223-6822
Robinson Raymond P -2756 C004 223-7530
Roeman Karen -2756 C004 223-6980
Rose Steven -2756 C004 223-6851
Rosenthal Norman R -2756 C004 223-6621
Rosell Leonard Jr -2756 C004 223-8900
Rowland John -2756 C004 223-6374
Rudolph Robert -2756 C004 223-6193
Rueteli G T -2756 C004 223-6851
Rupp Stephen M -2756 C004 223-6980
Sachter Elaine -2756 C004 223-7500
Schoenecker Joan -2756 C004 223-8992
Simmons James R -2756 C004 583-2299
Skryzpzak Beth -2756 C004 223-6191
Smith Paul A -2756 C004 583-2299
Smith Terri -2756 C004 223-8188
Sorenson Lyle -2756 C004 223-7530
Spitzmeyer Steven C -2756 C004 223-6876
Stack Richard -2756 C004 223-7530
Stage David E -2756 C004 223-6825
Stempel David A -2756 C004 223-8364
Stein Frederic A -2756 C004 223-6840
Stevenson Bruce D -2756 C004 583-5433
Sumida Stanford E -2756 C004 223-6868
Sutphen Lucy R -2756 C004 223-8199
Sutphen Lucy R -2756 C004 583-2299
Taylor Eric W -2756 C004 223-6801
Taylor Lynne P -2756 C004 223-8162
Telche Robert S -2756 C004 223-6840
Thirby Richard C -2756 C004 223-8636
Thompson Carl S -2756 C004 223-6851
Thompson Gale E -2756 C004 223-6980
Tom Karen B -2756 C004 583-8433
Toubekh Michael -2756 C004 223-8374
Travaglini John J -2756 C004 223-6801
Traverso L W -2756 C004 223-6855
Vermeulen Sandra S -2756 C004 223-6801
Wachter Debra -2756 C004 223-9639
Wasden Paul L -2756 C004 223-8194
Wehrelein Michael S -2756 C004 223-6885
Weissman Robert M -2756 C004 223-6181
Wilburn Robert L -2756 C004 223-8672
Williams Fiman H -2756 C004 223-6885
Williamscekirk Thomas E -2756 C004 223-6748
Winch Roberta -2756 C004 223-6188
Winnette Rochel -2756 C004 223-6746
Winterbeuer Richard H -2756 C004 223-8637
Wolksen Herb -2756 C004 223-8996
Wong Stacey C -2756 C004 223-6851
Yarlington C T Jr -2756 C004 223-6374
Yasuda Kyle E -2756 C004 223-8188
Yon Joseph L -2756 C004 223-6191
Zehring R D -2756 C004 223-6837
Zelenkov K M -2756 C004 223-6191
Zelenkov Kristi M -2756 C004 223-6191
Zietak A -2756 C004 223-6745
Zietak Aleksa -2756 C004 223-6745
1106 Adams Jeffrey L C004 284-2005
Buhl Donata L C004 283-5752
1108 Chin D -2756 C004 281-9670
Davis Tanya -2756 C004 284-4669
Marcos M -2756 C004 283-2118
Wygant Mark L -2756 C004 281-9667
1110 Nikatani Douglas Y -2756 C004 223-6840
1115 Johnston Ralph A C004 284-1863
1125 Smyth Gretchen C004 284-7941
1127 Colner Judi C004 262-4072
Colner Robert E C004 262-4072
Cox Cambria C004 284-4669
1133 Holman Roger Jr C004 285-6785
1138 Watrous Alan C004 283-3627
1196 Boken Jennifer C004 352-4002
1507 Joyner S -1814 C049 282-8455
Joyner Wendell E -1814 C049 282-8455
1508 Tel Elkin -1814 C049 285-8350
1517 Westlake Robert -1814 C049 284-3248
1521 Barnett Lewis -1814 C049 282-8096
Barnett Lindy -1814 C049 282-8096
1522 Aoyama Masato M -1814 C049 284-2349
1527 Hansman John -1814 C049 281-1256
Hansman Lori -1814 C049 281-1256
1533 PENINSULA GALLERY -1814 C049 624-1844
WOODSIDE-BRASETH GALLERY -1814 C049 622-7243

9TH AVE cont'd

Address Zip+4 Carr/Rte Phone

1535 Bewer Bridget -1814 C049 217-9246
1607 Zacher Carol -1824 C049 281-7328
Zacher Merk -1824 C049 261-7329
1611 Benson O L -1824 C049 263-3969
1614 Atlas Chiles -1842 C049 285-6873
Atlas Roger -1842 C049 285-6873
1619 CAMLIN HOTEL -1824 C049 682-0100
1623 Lang John A -1824 C049 284-4745
1624 Johnson K J -1842 C049 281-8294
Sims J D -1842 C049 261-8294
1625 Mayo Paul C -1842 C049 285-4298
1628 Abbott Norman A -1842 C049 283-5294
1629 Morrison G D -1824 C049 263-2527
1646 Card Ronald -1842 C049 217-0672
1800 1800 NINTH AVENUE BUILDING -1322 C003 626-6500
ADVANCE THERAPY ASSOC -1322 C003 623-5244
BARGAR MEIER & ASSOC MORTGAGE -1322 C003 625-1500
CAREER & EMPLOYMENT OPTIONS -1322 C003 389-7999
CITY KIDS CHILD CARE -1322 C003 626-5527
CLINICAL OPTIONS INC -1322 C003 389-6585
COMBINED SERVICES NORTHWEST -1322 C003 464-3744
DE SABRAILLE & ASSOC -1322 C003 526-3619
DEAN STANDISH PERKINS & ASSOC -1322 C003 467-0701
DIMPLES -1322 C003 382-9665
FREDERICK & ASSOC HEALTHBREAK MASSAGE -1322 C003 625-0258
GLINICAL -1322 C003 621-8834
HMO WASHINGTON -1322 C003 340-6610
HURLEY ATKINS & STEVENS INC -1322 C003 682-5656
JAPAN AMERICA SOCIETY -1322 C003 623-7900
JOHNSTON TRAINING GROUP INC -1322 C003 624-9898
KARIS RICKETTS & CO -1322 C003 292-9889
KING COUNTY MEDICAL BLUE SHIELD -1322 C003 464-3663
OSAYASHI CORP -1322 C003 746-8400
PERKINS & ASSOC -1322 C003 637-0039
PUGET SOUND RADIOLOGY -1322 C003 343-0050
RABERN LARSON & NORTH -1322 C003 621-1857
ROGER W BILLINGS CPA -1322 C003 621-1872
SIMPLE SOLUTIONS -1322 C003 467-0084
SUNDANCE REHABILITATION CORP -1322 C003 626-6201
TOKOS CLINICAL SVC -1322 C003 624-0194
U PARK SYSTEM -1322 C003 626-8522
WASHINGTON PHYSICIANS SVC -1322 C003 389-7520
WOODRUFF GROUP -1322 C003 625-0257
Cullom Elaine F -1322 C033 625-0259
Frederick Leslie O -1322 C033 625-0259
Larson Neil E -1322 C033 621-1837
Rabern Kell B -1322 C033 621-1837
Smith Anita -1322 C033 682-5656
Varha Bryan -1322 C033 623-5244
Warren Robert W -1322 C033 467-0701
1807 Cridland George C033 285-6293
Neville C033 285-6293
1808 Jensen B R -1321 C033 284-1594
1815 Haldins Grace C033 262-5618
1816 Kelly Barbara -1321 C033 284-4216
Kelly Sean -1321 C033 284-4216
1817 Jensen David W C033 285-8440
Taylor Scott C033 285-8440
1822 Bell Kathleen C033 283-2388
Austin N C033 283-2388
1900 Haviland Denise -1304 C059 281-8591
Haviland James -1304 C059 281-8591
1910 Scanlon Gert T -1304 C059 285-4230
1916 Creel M -1304 C059 285-2900
1917 Rogge Carrie C059 282-5440
1919 Menzimer David C059 284-1075
Menzimer Kelly C059 284-1075
1921 Menzimer M D C059 282-1133
Shara Donald C059 282-1133
Shara Donald C059 282-4448
1922 Anderson Benjamin -1329 C059 283-8109
Archer Charles K -1329 C059 624-4146
Coble David -1329 C059 622-7812
Coble David J -1329 C059 682-7543
Crane Douglas -1329 C059 287-0176
Florencio Lorenzo -1329 C059 623-4399
Freund David -1329 C059 623-1138
Gleason Ian M -1329 C059 623-5208
Hankins Donald -1329 C059 624-8388
Hayes Curt S -1329 C059 623-8205
Jerome Michael -1329 C059 621-7224
Kragt Paul -1329 C059 467-9632
Lannelain Bobby -1329 C059 682-7646
Lang Ron -1329 C059 623-9637
Lieberman Daniel -1329 C059 682-5979
Marshall Roy -1329 C059 623-9122
Martin K -1329 C059 625-8701
Mavies W R -1329 C059 623-2574
Millard Ed -1329 C059 623-8422
Nesto Jeffrey -1329 C059 625-2295
Nicholas Randy -1329 C059 623-0389
Oja Dale -1329 C059 621-7620
Olsborg Erik -1329 C059 467-8701
Pandey Raju -1329 C059 467-8664
Quinn Chris -1329 C059 667-9661
Rickman Amy -1329 C059 467-6186
Sellers Donald -1329 C059 283-3865
Smith S M -1329 C059 624-1799
Tayeno David A -1329 C059 623-4860
Tayeno Paul -1329 C059 624-4720
Tayeno M -1329 C059 682-4720
Wolfe Chris -1329 C059 623-3697
1924 ABELLA DESIGN FOR HAIR -1304 C059 624-6784
Tony Scott S -1304 C059 283-3296
Wallsey Scott -1304 C059 283-3296
1925 Greenbeum M C059 282-1501
Tobin Hugh R C059 282-1501
1928 J J GROCERY & DELI -1304 C059 622-4232
Sellers Donald -1304 C059 283-3865
1930 Koch William J -1304 C059 285-7641
1934 Meyer Bonnie -1304 C059 284-8088
Meyer Viktor -1304 C059 284-8088
1935 Waterfall Douglas C059 285-2268
Waterfall Patty C059 285-2268
1936 McLane Margaret -1304 C059 283-3595
1940 Christiansen J -1304 C059 282-0657
Hedges Mike -1304 C059 285-9583
1941 Lee R T C059 285-8701
1945 Isogai Patty C059 282-8508
Isogai Yuichi C059 282-8508
Isogai Scott C059 282-9665
1946 Beaner Doug -1304 C059 283-4150
Hillman S -1304 C059 217-1189
Redfield S -1304 C059 285-0402
Ritoch Ron -1304 C059 217-0224
1947 Jeovino Michael C059 281-9290
1949 Mulcahy R C -1304 C059 286-7676
1950 Williams Joan -1304 C059 282-5775
1953 Johnson A C059 283-7358
Johnson Scott C059 283-7358
1957 Jones William C059 285-5781
1960 Hickman William R -1304 C059 284-1026

ZIP CODE 98121

2000 ANGE'S FRENCH -2701 C063 622-5727
2002 GERALD H KUMATA & ASSOC -2701 C063 467-8227
2101 98LSR AUTOMOTIVE -2728 C063 621-9939
JLR DESIGN GROUP INC -2729 C063 625-0070
METAL SOLUTIONS -2729 C063 682-5687
PRINT MANAGEMENT -2729 C063 447-9409
VETERANS ACCREDITED PROGRAMS -2729 C063 682-9991
2103 Smith L -2728 C063 281-4843
Smith M -2728 C063 285-3762
2107 DIGITAL NORTHWEST -2728 C063 682-8800
Peters Jon -2728 C063 283-1988
2116 Holloway Nancy -2715 C063 282-8323
2118 Sather Brad -2715 C063 283-3788
2121 SOUND BUSINESS SVC -2728 C063 623-7780

9TH AVE cont'd

Address Zip+4 Carr/Rte Phone

2122 Rogers Anette -2715 C063 283-1602
2130 Tekagi Mark E -2715 C063 264-0728
2132 Spurrock Bill K -2715 C063 270-9106
2140 Wilhelm Mary E -2715 C063 282-1527
2148 Henson K -2715 C063 285-8013
2148 Evans Daniel -2715 C063 285-3364
2201 SEATTLE COMMONS -2710 C089 628-8245
2217 SAFELITE AUTO GLASS -2710 C089 682-7376
2222 EUROPEAN MOTORS CORP -2710 C089 622-2406
LAND ROVER SEATTLE -2710 C089 682-9205
2227 DURHAM SUNROOFS & UPHOLSTERY -2710 C089 682-3500

ZIP CODE 98101

10158 Wilson David 623-7901

BUSINESSES 131 HOUSEHOLDS 549

N 9TH AVE (S) 98109

216 A-ONE ORNAMENTAL IRON WORKS -5120 C006 622-4033
217 AIRCOMP ENGINEERING ENGINEERS CLUB -5119 C006 624-5758
GAMBLE FOODS INC -5119 C006 623-3250
NATIONAL ACADEMY OF TELEVISION -5119 C006 340-1191
NORTHWEST ECO-BUILDING GUILD -5119 C006 622-8350
SUNDOWNER WINDOW CLEANING -5119 C006 682-3572
WASHINGTON STATE SPECIAL ED -5119 C006 623-1442
WOMEN BUSINESS OWNERS -5119 C006 624-4075
WOMEN IN COMMUNICATIONS INC -5119 C006 298-4965
219 WALTER H JOHNSON CO -5119 C006 623-0142
Johnson Walter H -5119 C006 623-0142
221 ACCLAIM SIGN & DISPLAY -5119 C006 624-6755
227 FLEETFOOT MESSENGER SVC -5119 C006 728-7700
228 SELLEN CONSTRUCTION CO -5120 C006 682-7770
235 A & E CASCADE SUPPLIES INC -5119 C006 467-1611
305 IMAGE CONTROL SYSTEMS -5122 C006 624-2646
308 UNITED ELECTRIC SUPPLY -5121 C006 624-0044
312 KREKOW JENNINGS INC -5121 C006 626-0505
333 ANALYTICAL RESOURCES INC -5122 C006 621-8490
539 EDEN ARTS -4720 C006 282-4788
701 PEDERSENS SKI & SPORT -4309 C025 867-8554
738 MACO AUTO PAINTING & BODYWORK -4309 C025 262-0150
745 MARKIE NELSON INTERIOR DESIGN -4309 C025 264-4440
753 KPG INC -4309 C025 285-1640
TIFT & YOUNG ENTERPRISES INC -4309 C025 264-2755

BUSINESSES 25 HOUSEHOLDS 1

NE 9TH AVE (S) 98105

4001 LAKE UNION PRESCHOOL -6410 C052 633-2685
UNIVERSITY FRIENDS MEETING -6410 C052 547-5449
Deidman M -6410 C052 545-8925
Palmer Luke -6410 C052 547-8625
4039 Todor Gloria -6410 C052 632-9639
4055 Daguzman Benedi -6441 C052 633-2036
Fong Lapehan -6441 C052 547-8563
Kim Minna -6441 C052 548-0890
Kim Susan J -6441 C052 633-5882
Koh Wendy -6441 C052 547-2766
Li Joseph -6441 C052 634-2008
Lin Cindy -6441 C052 634-1388
Mattinghy Anthony -6441 C052 682-9780
Neville Tim -6441 C052 632-7236
Rhoades Mike -6441 C052 547-4186
Thong L -6441 C052 634-2618
Thorne R -6441 C052 547-4186
Toone Heather -6441 C052 547-4186
Wallengruber Jason -6441 C052 633-3260
4056 Richman Silke -6411 C052 632-5654
4064 Byers Stanley S -6411 C052 632-9537
Jaquith Jerry -6411 C052 547-5358
Sumstead Jeff -6411 C052 547-5208
Gavicela Anthony -6411 C052 547-5038
Leash Michael -6411 C052 547-7254
4072 AYURVEDIC & NATUROPATHIC CARE -6411 C052 547-2966
WASHINGTON ASSN-NATUROPATHIC -6411 C052 547-2130
Moran Leona -6411 C052 547-2966
Stanley S -6411 C052 633-1265
Turner Jayne -6411 C052 547-2966
4205 Brower V A -6006 C052 634-2536
Gerand Jason -6006 C052 547-7593
Keller Gregory E -6006 C052 634-2536
Nellson C -6006 C052 545-0992
4215 Brown Robert -6006 C052 634-0192
4221 Kim Aaron -6006 C052 632-6041
Lee Kay C -6006 C052 682-9877
McMillen Mark J -6006 C052 548-0440
4226 Bayliss Sherry -6060 C052 547-3153
Berman Elana -6060 C052 634-4256
Campbell Denise -6060 C052 632-5793
Citusen Nancy -6060 C052 632-4090
Colorado Myra C -6060 C052 545-7801
Corcoro E -6060 C052 634-0281
George Jennifer -6060 C052 632-3089
Gruenwald Davina -6060 C052 632-3088
Hale Katie -6060 C052 632-5793
Ismondi Tunjung -6060 C052 634-2641
Jones A -6060 C052 634-1960
Jones Matthew S -6060 C052 633-1859
Kang Sandra -6060 C052 548-9378
Killen Kyle -6060 C052 632-4613
Lief Scott A -6060 C052 632-4613
Lim Steve -6060 C052 634-0568
Makrogiannis Eugenia -6060 C052 634-8088
MacDelland L -6060 C052 633-5560
Miller Jeffrey -6060 C052 547-1473
Perelzman Howard -6060 C052 545-0672
Phillip J -6060 C052 633-5560
Putnam L -6060 C052 547-8878
Richardson Ralph D -6060 C052 634-1373
Schmeichel M -6060 C052 634-4256
Simpson Ryan -6060 C052 547-2993
Stacy Eric -6060 C052 634-0568
Wax Brian -6060 C052 547-0672
Winchester Shawn -6060 C052 547-1473
4233 KELSEY APARTMENTS -6042 C052 547-2974
Aas Eric -6042 C052 634-0658
Alleman Brad -6042 C052 634-0658
Anderson Carl M -6042 C052 632-7681
Anderson Jenny -6042 C052 634-2696
Anderson Tracy -6042 C052 547-9680
Bailey John -6042 C052 547-2676
Bolin Courtney -6042 C052 547-7813
Brower J -6042 C052 547-2676
Burk Alyssa -6042 C052 545-1168
Caldwell Laura -6042 C052 548-0096
Chin Wayne -6042 C052 547-4321
Cho Joshua -6042 C052 547-8780
Clark Shannon -6042 C052 632-5916
Cogburn Chandra -6042 C052 632-4090
Daigle C -6042 C052 633-0982
Doggett Vipin -6042 C052 632-4634
Edwards Leslie D -6042 C052 632-4634
Eliason Karl -6042 C052 545-1526
Engle Kyley -6042 C052 547-6840
Horton Amy G -6042 C052 632-1033
Hume J -6042 C052 632-9562
Huse Scott -6042

TP	Adjoining	Source
-	✓	R.L. Polk Co. Publishers

N DEXTER AVE 1996

DES MOINES MEMORIAL DR cont'd

Address | Zip+4 | Carr Rte | Phone

Kim John M ... -1690 C002 763-9122
Nicholson James ... -1690 C002 764-6223
Tran Hue T ... -1690 C002 767-7033
Trowbridge Kenneth ... -1690 C002 763-1536
Williams Terry ... -1690 C002 767-3076
10311 Barnes David ... -1684 C002 763-5259
Barsted S ... -1684 C002 763-7724
Laboyne Wendy ... -1684 C002 767-1723
Constable Shonda ... -1684 C002 752-3746
Maund Judy A ... -1684 C002 752-5065
Regeta Peter ... -1684 C002 767-6350
Regeta Vera ... -1684 C002 767-6350
10314 FRONTIER FINANCIAL SVC ... -1632 C003 763-7122
FRONTIER TAX SVC ... -1632 C002 763-4817
10322 Bellna Peter ... -1685 C002 762-1332
Galeazzi Joseph ... -1685 C002 763-4341
Galeazzi Joseph ... -1685 C002 763-6284
Howke C M ... -1685 C002 764-4630
Johnson Gary ... -1685 C002 767-3702
Johnson Mickey ... -1685 C002 767-3702
Jones David A ... -1685 C002 763-4719
Rodriguez Raul ... -1685 C002 763-0882
Simard Thomas G ... -1685 C002 762-2657
10402 Davies Sidney ... -1634 C002 767-3537
10405 PEOPLE CARING INC ... -1633 C002 343-7887
Henderson B G ... -1633 C002 767-7590
10415 Dawson Thomas ... -1633 C002 244-4404
10440 Foster Roberta ... -1634 C002 433-6804
10449 Benaley Ronald L ... -1633 C002 242-2637
10455 Allen Grant E ... -1687 C002 243-8460
Hart Ted ... -1687 C002 243-6019
Heuer Melvin W ... -1687 C002 246-6618
Kirkey Barbara ... -1687 C002 246-1894
Kirkey Douglas C ... -1687 C002 246-1854
Lajoie O M ... -1687 C002 249-6407
Lebeau Lon G ... -1687 C002 241-5507
McPeek Larry ... -1687 C002 439-7597
Smith B P ... -1687 C002 246-4344
Swanson Caryn ... -1687 C002 246-3238
Swanson G M ... -1687 C002 246-3328
Tinh Vu ... -1687 C002 246-7260
10457 Sedick Robert L ... -5616 C002 246-6234
Hertell M I ... -5616 C002 246-6824
Maletta Bonnie ... -5616 C002 244-5671
Mulkern Bonnie ... -5616 C002 244-5671
Smith Gene ... -5616 C002 431-8906
Tighe Jacqui ... -5616 C002 801-0264
10459 Adams William E ... -1688 C002 248-3458
Dunlap E M ... -1688 C002 243-8989
Gurney E H ... -1688 C002 243-9628
Kent T M ... -1688 C002 801-9920
Kim Ki Y ... -1688 C002 242-0903
Kimball William H ... -1688 C002 246-0659
Koenig Duane L ... -1688 C002 243-4350
Marshall Jennifer ... -1688 C002 242-1078
McClelland F ... -1688 C002 246-6985
Sanchez R S ... -1688 C002 246-7334
Stallcup Jeffrey ... -1688 C002 433-0900
Thompson Marjorie ... -1689 C002 241-7987
10607 Lewis S ... -1751 C002 433-5556
Park Harley ... -1751 C002 246-3535
10609 Cunningham Lonnie ... -1752 C002 248-7842
Hernandez Hector ... -1752 C002 249-5731
Phillips Bernard ... -1752 C002 241-9450
10613 Beekley Tom ... -1753 C002 244-6584
Gardner Dianne ... -1753 C002 248-1254
Osbien Thomas A ... -1753 C002 246-7818
Smith Paul W ... -1753 C002 244-1062
10644 Hoban Robert H ... -1737 C002 243-6836
10649 Pamplona K ... -1750 C002 241-1554
10662 Leroy P L ... -1737 C002 246-1581
10795 Bean Harold R ... -1781 C002 248-5337
McKay Dan ... -1781 C002 246-0550
Sarlett Cherie ... -1781 C002 241-3243
10707 Crocker Charles R ... -1782 C002 244-0271
Hurst Howard E ... -1782 C002 249-5814
Nipper William B ... -1782 C002 244-6689
Yates E ... -1782 C002 246-3915
Yates J ... -1782 C002 246-3915
10824 Terry Curt ... -1738 C002 431-8288
10838 Gaskey Ronnie ... -1738 C002 244-5650
Lynch K ... -1739 C002 451-0940
10856 Brickell Warren ... -1738 C002 246-1803
11206 EXECUTIVE ELECTRONICS ... -1778 C022 246-3778
ERD SKI INSTRUCTORS OF AMERICA ... -1778 C022 244-8541
King B ... -1778 C022 246-1940
Larson Michael R ... -1778 C022 246-1803
11209 COUNTRY SQUIRE APARTMENTS ... -4904 C022 243-9065
Bader Andrew T ... -4904 C022 241-4767
Fitzgerald G G ... -4904 C022 244-9610
Hansell T J ... -4904 C022 242-3707
Hansen B ... -4904 C022 246-0306
Kinloch Ken ... -4904 C022 246-5087
Laoock R J ... -4904 C022 246-5534
Markovian George T ... -4904 C022 246-5663
McShane Bernie ... -4904 C022 433-1130
Moriarty E ... -4904 C022 431-2694
Nedd Sara ... -4904 C022 244-8232
Vaughan Curtis ... -4904 C022 241-1967
Vaughan Curtis ... -4904 C022 241-2474
Vaughan Victor ... -4904 C022 241-1967
Vaughan Victor ... -4904 C022 241-2474
Voyvodich Thomas ... -4904 C022 242-3506
Wong T Y D ... -4904 C022 246-2306
Worthen J I ... -4904 C022 243-3293
11210 JIM WEBSTER AUTOMOTIVE SVC ... -1741 C022 242-1210
11221 Lehman Brian ... -1740 C022 246-5149
11233 Chatterton Randy V ... -1776 C022 243-9099
Darrow Eugene C ... -1776 C022 244-6290
Gulle Connie ... -1776 C022 248-1680
Gulle Connie ... -1776 C022 248-1680
Hagey Leslie ... -1776 C022 246-2065
Hofer Shelly ... -1776 C022 246-0464
Johnson Philip ... -1776 C022 241-6589
Singh Vikram D ... -1776 C022 433-0675
11411 LOW ROUND UP TAVERN ... -1742 C022 241-5622
11413 DIFFERENCE HAIR & TANNING SLN ... -1742 C022 439-8588
11415 ARK OF SAFETY PENTEGCETAL CHR ... -1742 C022 439-9642
11417 ANDERSONS INTERIORS ... -1742 C022 243-1120
SEA TOP NAILS ... -1742 C022 243-1120
11418 Andersson Maynard D ... -1742 C022 243-7459
11422 DOWNS & ASSOC INC ... -1742 C022 246-3090
11434 Moriarty Michael ... -1742 C022 433-4434
11445 Joyce Travis D ... -1742 C022 243-6683
11454 DELTA ELECTRIC MOTOR SHOP INC ... -1743 C022 246-7894
11455 DUNN LUMBER CO ... -1742 C022 241-0409
11510 BRUCKS AUTO SUPPLY ... -1228 C022 246-4132
TIFFANY MARBLE WORKS ... -1226 C022 242-1900
11621 LARSON CONSTRUCTION PRC ... -1227 C022 243-6164
11626 SOUTHTOWN PRESCHOOL & CHILD CR ... -1228 C022 243-0780
11639 BARNEN AERS # 3523 FOE ... -1227 C022 246-3550
11652 Stanley John W ... -1228 C022 439-8142
11657 7-ELEVEN FOOD STORE ... -1227 C022 241-6298
11803 AUTO-SITE AUTOMOTIVE ... -1242 C022 242-1156
11804 Erben Maury ... -1243 C042 243-4735
11806 Hansen Baida ... -1243 C042 246-7954
11823 Camal A ... -1242 C042 242-8761
Camel B ... -1242 C042 242-9768
Cozza Danilo ... -1242 C042 439-6391
11824 Doorokis Conway ... -1243 C042 242-6346
11837 Villa Adalel T ... -1242 C042 242-1575
11840 SUN WAH RESTAURANT ... -1243 C042 242-0680
11846 RAINIER VISTA SEWER DISTRICT ... -1243 C042 242-3236
11849 EXTRAORDINARILY YOURS BUSINESS ... -1243 C042 248-3867
MANE TAMER ... -1243 C042 431-5404
RAINBOW LOOK & KEYS ... -1243 C042 439-9424
11852 UNITED RENTALS INC ... -1243 C042 243-4408
11860 O'BRIEN'S GOLF SHOP INC ... -1243 C042 243-3119
11870 MEREDITH'S LIQUIDATION CTR ... -1243 C042 245-7007
12001 Bone Jody ... -2227 C042 243-3583
Frary C M ... -2227 C042 248-1927

DES MOINES MEMORIAL DR cont'd

Address | Zip+4 | Carr Rte | Phone

12002 WALKER & FATHER FINE PRINTING ... 2228 C042 246-9552
12003 KRUSER ANIMAL HOSPITAL ... -2227 C042 246-4331
Kruger Charles C ... -2227 C042 246-4331
12005 FASHIONETTS BEAUTY SALON ... -2227 C042 243-2900
12009 AMY'S SALON SVC ... -2227 C042 241-7355
12010 SHANNONS ALL STAR VIDEO ... -2228 C042 243-8442
12014 ONE STOP CLOTHES & SHOE REPAIR ... -2226 C042 246-0025
12025 BEST AUTO SALES & SVC ... -2227 C042 242-0455
CAROVAN USED CAR SALES ... -2227 C042 242-8385
12032 Whitsell Barbara ... -2228 C042 241-7429
Whitsell Rick ... -2228 C042 241-7429
12033 Almanzor Jeff ... -2274 C042 246-9662
Bomer Noel ... -2274 C042 244-8426
Castro Lorena ... -2274 C042 801-9102
Cervantes Ocdel ... -2274 C042 245-7341
Singh Manider ... -2274 C042 244-2656
12035 Agusila Misael ... -2275 C042 439-8133
Morales P ... -2275 C042 801-9722
12037 Bourne Bruce ... -2276 C042 248-3160
Butler Joey ... -2276 C042 244-5566
Gilmes Robert A ... -2276 C042 243-9785
Leanhlavue Mouach ... -2276 C042 242-9902
Santacruz Efren ... -2276 C042 241-5882
12045 Ansell Karen ... -2227 C042 246-9632
12052 Vandenberg T ... -2228 C042 246-1390
12227 HILLCREST PARK APARTMENTS ... -2285 C042 243-7212
Beukenmann J D ... -2285 C042 438-7329
Cortes Carlos ... -2285 C042 243-0381
Cumming Greg ... -2285 C042 246-9777
Larabee Keith R ... -2285 C042 246-9643
Lewis Jarrel C ... -2285 C042 433-6797
Lopez Adrian ... -2285 C042 243-9431
Martinez Phillis ... -2285 C042 241-6495
Stussy M ... -2285 C042 439-2474
Tobin Thomas ... -2285 C042 439-2785
Williams Efrain B ... -2285 C042 431-8039
Wilson K ... -2285 C042 431-8277
12239 Davenport Daniel ... -2277 C042 246-8455
Dull B R ... -2277 C042 243-6513
Rolles Allen ... -2277 C042 248-3067
12253 Angeus Nik ... -2290 C042 246-9457
12260 Prieto Ramon ... -2231 C042 241-8786
12265 WRIGHTS BUSINESS SVC ... -2230 C042 244-1040
12411 Ek M K ... -2226 C042 243-5273
12424 Cornell Deborah E ... -2256 C042 244-4475
12431 Nichols D W ... -2265 C042 242-4257
12432 Werth Thomas ... -2266 C042 246-7257
12441 AUSSIE AUTOMOTIVE & MACHINE ... -2265 C042 248-1211
AUSSIE CYLINDER HEAD EXCHANGE ... -2265 C042 249-4323
EXCELL AUTOMOTIVE REPAIR ... -2265 C042 439-1840
12454 K & M MILLWORK ... -2256 C042 242-1188
12459 AUSSIE AUTO REPAIR ... -2265 C042 249-1211
12462 BURIES TREE CO ... -2256 C042 246-1135
GLENDALE HEATING ... -2268 C042 243-7700
GLENDALE HEATING & OIL CO ... -2268 C042 243-7700
12510 ARTWERKS BY NANCY FULTON ... -2284 C042 248-6837
BROWNE PHYSICAL THERAPY ... -2284 C042 244-8447
DES MOINES WAY MEDICAL CLINIC ... -2284 C042 242-2131
KENNETH E PEARSON DDS ... -2284 C042 243-7768
MARINA'S HAIRPORT ... -2284 C042 243-7618
PERRY & PERRY SOMATIMOTION ... -2284 C042 244-6447
LEARNING SYSTEMS ... -2284 C042 244-6447
Hughes Charles G ... -2284 C042 242-2131
12611 PACIFIC UNDERWRITERS ... -2267 C042 248-2234
12621 Iller Mike ... -2267 C042 431-0940
12631 Williams Mark ... -2267 C042 430-6817
12639 Slingerland Delbert M ... -2267 C042 242-8457
12644 S & S POWER EQUIPMENT CO ... -2268 C042 248-1500
12647 Albrecht V F ... -2282 C042 246-6414
Rigg M J ... -2282 C042 241-5259
Ruiz Beatriz ... -2282 C042 801-0231
Shrunk Charlo L ... -2282 C042 246-6414
Wilson Tony ... -2282 C042 439-7335

BUSINESSES 72 HOUSEHOLDS 299

SW DETROIT AVE (S) 98106

7500 INTERTRACTOR AMERICA CORP ... -1901 C001 767-8259
7707 MAC DONALD-MILLER SVC ... -1903 C001 767-7995
7717 MAC DONALD MILLER SYSTEMS ... -1903 C001 783-8400
7737 MAC DONALD-MILLER INDUSTRIES ... -1903 C001 767-9540
7777 MEYER BROTHERS ROOFING INC ... -1900 C001 762-8418
7905 Pershen H W ... -1904 C001 763-0638
7959 Schaefer John W ... -1904 C001 767-3491

BUSINESSES 5 HOUSEHOLDS 2

E DEWEY PL (S) 98112

305 Gamble Alma ... -4830 C004 323-5975
311 Brook Eraza A ... -4830 C004 325-7232
Brook Elizabeth A ... -4830 C004 325-7232
Jasinski Stephen W ... -4832 C004 325-7902
316 Wolfson Susan ... -4831 C004 324-8687
317 Angeli Steve D ... -4830 C004 324-5457
321 Siebelbecker Jim ... -4830 C004 323-5988
Pacor Regina ... -4830 C004 322-0286
324 Garcia Felisi ... -4831 C004 323-5020
405 Schwaegler Richard ... -4832 C004 329-7777
Schwaegler Soraya ... -4832 C004 329-7777
409 Inlexoter Terry L ... -4832 C004 326-2846
413 Blaine S L ... -4832 C004 325-2965
Blaine Susan L ... -4832 C004 325-4833
420 Vecchi Gabriel A ... -4833 C004 720-1295
421 Tiller B J ... -4830 C004 323-5988
425 Claybaugh Patrick ... -4832 C004 960-0004
Claybaugh Patrick S ... -4832 C004 960-1015
Leonard Diane ... -4832 C004 279-7477
428 Bryson Ben ... -4833 C004 960-6843
Hill Stebbo ... -4833 C004 960-6843
432 Stark Brent ... -4833 C004 324-7220

HOUSEHOLDS 22

N DEXTER AVE (S) 98109

103 BOARD OF PARK COMMISSIONERS ... -5102 C005 964-5068
PARKS & RECREATION SVC ... -5102 C005 964-7050
SEATTLE PARKS SUPERINTENDENT ... -5102 C005 684-8022
113 KNIPS ... -5103 C005 443-9400
KZOK ... -5103 C005 443-1025
203 KING MARKING SYSTEMS ... -5105 C005 441-0110
210 DENNY PLACE YOUTH SHELTER ... -5104 C005 328-5693
222 TONY STONE IMAGES ... -5104 C005 622-6262
228 GLENN SOUND CO ... -5104 C005 583-8112
STEPPING STONE RECORDING ... -5104 C005 292-8384
231 SPEEDY AUTO GLASS ... -5105 C005 728-1940
234 RP PRINTING ... -5104 C005 622-5364
300 WILDERMAN REFRIGERATION CO ... -5109 C005 622-8055
306 RUBY PRESS ... -5106 C005 622-5711
312 DEPENDABLE BUILDING MNTNC CO ... -5106 C005 467-9787
333 BLAIR TELEVISION DIGITAL PRODUCTION SVC ... -5107 C005 448-3190
KING ... -5107 C005 448-3666

N DEXTER AVE cont'd

Address | Zip+4 | Carr Rte | Phone

KING 5 TELEVISION ... -5107 C005 448-5555
400 NORTHWEST LIFELINE ... -4703 C005 233-1900
401 THOMPSON PRINTING CORP ... -4704 C005 623-3512
406 METAL ARTS GROUP ... -4703 C005 624-0015
407 CASE & COLE ... -4704 C005 464-1030
INTERNATIONAL WHOLESALE FLRST ... -4704 C005 622-2928
MEETINGS & TOURS UNLIMITED ... -4704 C005 623-8353
416 DISPLAYMAKER PRODUCTIONS ... -4703 C005 623-1058
ROCKBOX TV NETWORK ... -4703 C005 521-9556
430 RATELCO COMMUNICATIONS SVC ... -4703 C005 624-6332
500 WESCOR GRAPHICS CORP ... -4710 C005 623-2610
501 RODGER F DE ROUX & ASSOC ... -4711 C005 623-6322
SUN-WEST FLOOR COVERING ... -4711 C005 625-1535
509 SUN WEST CO ... -4711 C005 625-0047
513 ELECTRONIC SUPPLY CORP ... -4711 C005 682-8288
525 BOZOTRONICS ... -4711 C005 622-4068
530 U S BANK ... -4710 C005 344-2288
601 COPIERS NORTHWEST ... -4712 C005 262-1200
605 STAGE PLAN INC ... -4712 C005 282-7302
701 BART PAPE PRINTERS ... -4352 C005 283-2776
BRODERICK ARCHITECTS ... -4352 C005 283-5200
DAVID YORK ... -4352 C005 283-1314
FRANCIS & CO ... -4352 C005 262-0700
GRAY & OSBORNE INC ... -4352 C005 284-0850
INTERIOR DESIGN INTL ... -4352 C005 284-2200
INTERSEA FISHERIES WEST INC ... -4352 C005 285-5630
L & N PROPERTIES ... -4352 C005 285-6716
LA FOLLETTE DESIGNS INC ... -4352 C005 284-2500
MARTY ROSELIUS DESIGN ... -4352 C005 262-8926
MDA ... -4352 C005 272-6200
MEDRECS COPYING SVC INC ... -4352 C005 285-1420
MUSCULAR DYSTROPHY ASSN ... -4352 C005 283-2163
NTM INC ... -4352 C005 262-6706
OLYMPIC ASSOCIATES CO ... -4352 C005 285-4300
ROBERT WEEKS ... -4352 C005 283-0821
ROYAL ALEUTIAN SEAFOODS INC ... -4352 C005 262-6696
SEATTLE MAGAZINE ... -4352 C005 284-1750
THIRTEEN COINS RESTAURANT ... -4352 C005 283-1113
WILLIAM J BOYCE ... -4352 C005 261-7107
YVONNE J OWEN PHD ... -4352 C005 283-6722
Blades Wil ... -4352 C005 282-5696
Boyce William J ... -4352 C005 261-7107
Francis Norman ... -4352 C005 262-3720
Nordheim A D ... -4352 C005 285-0587
Owen Yvonne J ... -4352 C005 283-6722
Patt Bart ... -4352 C005 283-2776
715 3-D PRODUCTIONS ... -4318 C005 262-8269
HURLEY'S ANTIQUE RESTORATION ... -4318 C005 217-0544
IMAGINE BUILDING & DESIGN ... -4318 C005 284-4993
ROBERT MADSEN DESIGN INC ... -4318 C005 285-1755
Fortunati Terry W ... -4318 C005 285-2070
717 AUTO SERVICE EUROPA ... -4318 C005 285-2331
800 R & W DELIVERY ... -4319 C025 294-4006
901 KORRY ELECTRONICS CO ... -3515 C025 261-1300
912 AZAR CORP ... -3514 C025 262-3975
HARRAR ESPRESSO ... -3514 C025 283-2239
SEATTLE DISPATCH SVC ... -3514 C025 282-8720
SEATTLE TAXI & TRANSPORTATION ... -3514 C025 622-5600
YELLOW CAB ... -3514 C025 622-6500
945 KTZZ ... -3515 C026 262-2202
1107 ACOUSTICA RESTAURANT ... -3517 C025 285-5700
1109 JOE'S GENERAL AUTOMOTIVE ... -3516 C025 285-3198
1113 Center Gabriel ... -3517 C025 284-4796
Fels Ian ... -3517 C025 285-4706
Twomey Bill ... -3517 C025 285-0004
1115 Beaberg David J ... -3517 C025 301-0922
Olstad Tim ... -3517 C025 291-0484
1121 PETER STONER ARCHITECTS ... -3517 C025 284-2205
1201 DEXTER DELI ... -3516 C025 284-5508
1207 MAC AULEY AUTOMOTIVE CORP ... -3516 C025 261-5226
METRIX NORTHWEST LIMITED ... -3518 C025 217-0966
1225 SCOTTS HONDA ACURA REPAIR ... -3518 C025 282-3151
1300 ASSOCIATES IN REHABILITATION ... -3542 C025 285-6113
BRIAN JUDD PHD ... -3542 C025 285-0285
CASEY FAMILY BUILDING MGMT OFC ... -3542 C025 284-3091
CASEY FAMILY PROGRAM ... -3542 C025 270-4259
CASEY FAMILY PROGRAM ... -3542 C025 282-7300
CIENA COMPANIES COMPETITIVE INTELLIGENCE ... -3542 C025 284-3400
CRESMONT INC ... -3542 C025 284-2188
DEANS & HOMER INS MANAGING DODD PACIFIC ENGINEERING INC ... -3542 C025 682-1500
ESSEX CREDIT CORP ... -3542 C025 282-8100
FIS MARINE ... -3542 C025 270-3400
GEOPACIFIC LIMNO ... -3542 C025 284-2276
INTERMEDIA ... -3542 C025 284-2995
MARCHAND FINE ART ... -3542 C025 283-1469
MD MANAGE & ASSOC ... -3542 C025 284-4331
MUNICIPAL GOLF OF SEATTLE ... -3542 C025 216-4140
PACIFIC ENGINEERING TECH INC ... -3542 C025 281-7600
PERFECT SYSTEMS INC ... -3542 C025 270-9660
SAJO AMERICA INC ... -3542 C025 277-7777
SALES MARKETING INC ... -3542 C025 270-9958
STANFORD MUNKO & CO ... -3542 C025 283-1627
SURVEYS INC ... -3542 C025 281-1980
TAG POLITIQUE ... -3542 C025 282-7500
TPD PUBLISHING INC ... -3542 C025 284-1800
Fraser Robert T ... -3542 C025 285-6113
Lee Victor ... -3542 C025 285-6113
Munko Anthony ... -3542 C025 283-1627
Parks David ... -3542 C025 285-0285
Shomer Robert ... -3542 C025 270-4958
Standard James K ... -3542 C025 283-1627
Wise Frederick ... -3542 C025 285-6113
1305 PRO IMAGE INC ... -3518 C025 284-5000
1306 CAROLYN MANOR ... -3520 C025 282-0051
Anderson Jason ... -3520 C025 285-6920
Arone Larry ... -3520 C025 285-5676
Bodenstab Gary ... -3520 C025 283-2762
Clark Dale ... -3520 C025 284-8460
Field Meredith ... -3520 C025 284-4264
Fitiro A ... -3520 C025 283-7041
Heinz Kecia ... -3520 C025 283-0232
Hutchison Robert S ... -3520 C025 286-7586
Jones Craig ... -3520 C025 282-9180
Jones Craig ... -3520 C025 284-1873
Josella J ... -3520 C025 284-7209
Klein Robin ... -3520 C025 261-9210
Kuneman Cynthia ... -3520 C026 283-4003
Mckesson N J ... -3520 C026 285-2013
Nuse Leigh ... -3520 C025 284-7046
Olsen Jeffrey ... -3520 C025 282-2389
Perrault Alex ... -3520 C025 216-0936
Soreen S ... -3520 C025 283-9481
Snow Mike ... -3520 C025 282-7747
Stickland P ... -3520 C025 283-7941
Watson James ... -3520 C025 218-0661
Weinberger Keith ... -3520 C025 282-5598
Wood Jason ... -3520 C025 282-0051
Wood Kacie ... -3520 C025 282-0051
1319 BARNES & WATSON FINE TEAS LTD ... -3541 C025 283-9948
CHAMBERS INTERIOR DESIGN ... -3541 C025 286-7835
CHANDRA SMITH ... -3541 C025 909-9474

N DEXTER AVE cont'd

Address | Zip+4 | Carr Rte | Phone

CHRISTENSEN & CLEMENT ... -3541 C025 285-2315
ECHO CONSTRUCTION CO ... -3541 C025 284-2934
COMPUTER ASSIST INC ... -3541 C025 282-7001
CONTROLTEK INC ... -3541 C025 285-3678
COPELAND ASSOCIATES INC ... -3541 C025 282-5301
DAVID J HAMLIN & ASSOC ... -3541 C025 285-9035
EAST BAY CONSTRUCTION ... -3541 C025 285-0745
EYE CATCHER SPORTS ... -3541 C025 217-9290
FINNEY FORREST & NEILL ... -3541 C025 298-9611
FSC SECURITIES CORP ... -3541 C025 284-6465
GILBERT & ASSOC ... -3541 C025 285-4348
INTERMODAL TRANSPORTATION SVC ... -3541 C025 285-9255
JEFFERSON SMURFIT CONTAINER ... -3541 C025 284-1648
JEFFERSON SMURFIT CORP ... -3541 C025 284-1521
KEEP ... -3541 C025 286-1403
LINARDIC DESIGN GROUP ... -3541 C025 282-4764
NATIONAL IRRADIATOR RESEARCH ... -3541 C025 282-6604
OFFICE ENVIRONMENTS INC ... -3541 C026 282-5025
PACIFIC PARKING & VALET ... -3541 C025 282-5580
RICK O'LEARY CPAS ... -3541 C025 282-1923
RISK MANAGEMENT SVC ... -3541 C025 282-5077
ROBERTS JACKSON & ASSOC INC ... -3541 C025 283-5210
SPECIALIZED PRESCRIPTION SVC ... -3541 C025 217-0999
WESTWIND SEAFOODS INTL INC ... -3541 C025 281-9262
Gilbert Hub ... -3541 C025 285-5348
Kupper Andrew ... -3541 C025 284-4495
Mench J C ... -3541 C025 282-0443
1403 HOLIDAY INN SEA-TAC INC ... -3534 C025 241-2000
Singleton Keith ... -3534 C025 281-7711
1405 CONTINENTAL AUTO DETAILING ... -3534 C025 282-9833
1414 ADVANCED TRAFFIC SVC ... -3501 C025 282-9795
ALBERT FRANCO CPA ... -3501 C025 281-9444
FIRST PROPERTIES INC ... -3501 C025 284-5604
HERRERA ENVIRONMENTAL CNSLTNTS ... -3501 C025 441-9080
JOHN M URRUTIA & CO ... -3501 C025 284-2404
ON THE TOWN PASSPORT UNLIMITED ... -3501 C025 282-8542
PACIFIC LAND ASSOC ... -3501 C025 284-9800
QUAD-GRAPHICS INC ... -3501 C025 285-8545
STEVENS INTERNATIONAL FRWRDRS ... -3501 C025 282-9640
WAYNE FURY & CO ... -3501 C025 201-9411
ZEGRAM EXPEDITIONS ... -3502 C025 285-4000
Franco Albert ... -3501 C025 231-9444
Fury Wayne ... -3501 C025 281-9411
Unrulo John M ... -3501 C025 284-2404
1425 OLYMPIC HOT TUB CO ... -3534 C025 285-0700
1500 WALKER RICHER & QUINN INC ... -3092 C025 281-0895
1511 KENNY INC ... -3016 C025 244-3212
HAZEL JOHNSON ... -3016 C025 285-5622
MOTORSPORTS LTD ... -3016 C025 284-7174
TIM KENNEY AUTOMOBILES ... -3016 C025 284-5090
1515 CAPTAIN RESEARCH ... -3017 C025 282-0725
RON ROTHERT INSURANCE INC ... -3017 C025 261-0844
SOS-SURVIVORS OF SUICIDE ... -3017 C025 461-3210
TOM MC NEELY ... -3017 C025 281-6886
1600 ACEO RESERVATION SVC ... -3018 C025 282-0651
BILL ROGERS & ASSOC ... -3018 C025 285-9670
CEO PROFESSIONAL SVC ... -3018 C025 285-9062
CLASSIC PROMOTIONS INC ... -3018 C025 285-0961
DOUG LENT INC ... -3018 C025 216-0636
E T COMPUTER SVC ... -3018 C025 283-2640
JORGENSEN DESIGN ... -3018 C025 292-4850
JOSEPH S SIMMONS CONSTRUCTION ... -3018 C025 281-7227
NORTHWEST FIELD SVC ... -3018 C025 285-9010
Klein Elliot ... -3018 C025 283-1198
Tomlinson Michael ... -3018 C025 217-0170
1601 ELECTROCHEMICAL TECHNOLOGY ... -3020 C025 285-7404
PARKER LE PLA ... -3020 C025 633-1851
1602 POWER TOOL ... -3019 C025 285-7528
1604 Deloria Angela ... -3019 C025 285-1971
Soales Nichol ... -3019 C025 269-1245
1606 OWEN'S INC ... -3019 C025 547-8000
1607 GREG NYSTROM PHOTOGRAPHER ... -3020 C025 269-1452
JAYNE SELSER PHOTOGRAPHY ... -3020 C025 262-4643
MONNAHAN BROTHERS INC ... -3020 C025 293-8780
PACIFIC COAST CANVAS DESIGN ... -3020 C025 285-9678
Christiansen Karen ... -3020 C025 285-9678
Eckella Brian ... -3020 C025 284-2964
Eckerly Brien ... -3020 C025 284-2964
1626 Karlsson Carina ... -3019 C025 285-5521
Nesslinger Jenny ... -3019 C025 285-5521
Powell B ... -3019 C025 284-7691
1628 DEXTER & HAYES PUBLIC HOUSE ... -3019 C025 283-7756
1700 Bell Rhonda ... -3021 C046 285-6430
1701 BEST LOCKING SYSTEMS INC ... -3022 C046 284-5252
1703 C E HOGAN & ASSOC ... -3022 C046 285-0400
1706 Farley William E ... -3021 C046 284-7729
1707 Mausseth John ... -3022 C046 285-8106
Murray Michael G ... -3022 C046 284-3647
Oconnor Ellen ... -3022 C046 285-7475
1712 Burnham Marla ... -3021 C046 282-0153
Soles Edward ... -3021 C046 298-8383
1713 EDWARD LEDGER IND SALES CO ... -3067 C046 285-8656
Hales D M ... -3067 C046 283-7878
Blair Shed W ... -3067 C046 282-6709
Dillman Robert ... -3067 C046 283-1242
Gardner James A ... -3067 C046 284-3641
Klotz Kathleen ... -3067 C046 283-6813
Lellamme Thomas K ... -3067 C046 282-4668
Ledger Edward ... -3067 C046 285-8656
Lewis L D ... -3067 C046 282-4668
Morgan Jay L ... -3067 C046 284-6278
Shigemi C ... -3067 C046 217-9214
Snyder Richard E ... -3067 C046 283-9020
Tiel Frank ... -3067 C046 285-3271
Waters Shirley ... -3067 C046 285-5676
Welcher Robert L ... -3067 C046 282-4668
1716 Clark Jean ... -3021 C046 285-7874
Gavin C ... -3021 C046 285-1290
Gavin J ... -3021 C046 285-1290
1722 Smith Bradley A ... -3021 C046 283-4569
1735 SUMMIT AT LAKE UNION ... -3022 C046 270-9652
1738 Jaffe Lara ... -3022 C046 282-4432
Justice T J ... -3024 C046 216-0562
Karl Robert ... -3024 C046 286-8197
Scott Barbara ... -3024 C046 282-1010
Shanberg D ... -3024 C046 286-8197
1744 Alcala Eric ... -3025 C046 281-8105
Anderson James L ... -3025 C046 282-9618
Baker Joni ... -3025 C046 283-5134
Kreamer Paul ... -3025 C046 216-0364
Raleig Mark ... -3025 C046 281-8105
Rooke Karen ... -3025 C046 216-0054
Snow Jeff ... -3025 C046 283-2846
Thompson Audrey ... -3025 C046 282-9618
Thompson Donald ... -3025 C046 283-9618
Thompson T E ... -3025 C046 283-8618
1750 Peters Clifford ... -3021 C046 283-9436
Gonzalez Paul V ... -3021 C046 284-7863
McAuliffe C P ... -3021 C046 262-1120
McAuliffe Chester P ... -3021 C046 283-1384
McAuliffe James F ... -3021 C046 262-1120
McAuliffe Michael J ... -3021 C046 262-1120

N DEXTER AVE cont'd

Address | Zip+4 | Carr Rte | Phone

McAuliffe Patrick W ... -3021 C046 262-1120
Thiel James S ... -3021 C046 262-1120
1751 S G TAYLOR CONSTRUCTION INC ... -3022 C046 286-1615
SUMMIT HOMES ... -3022 C046 282-1141
1758 CORPORATE GAMES ... -3026 C046 286-2781
Graham Barry ... -3026 C046 284-2144
Johnston Don ... -3026 C046 286-2781
Lippert Barbara ... -3026 C046 282-5302
Ly Pat G ... -3026 C046 216-0907
Records L ... -3026 C046 261-7662
Smith C L ... -3026 C046 261-7637
1900 Cox Cathie ... -2719 C046 283-8067
1907 Varden Shelby ... -2719 C046 286-0438
Varden Shelby J ... -2719 C046 285-0438
Wood M ... -2719 C046 285-9454
1911 Bebunes Steve ... -2719 C046 283-3424
1915 Adams Mike ... -2719 C046 282-0588
Geyer Shelley ... -2719 C046 283-8980
Hanson Paula ... -2719 C046 283-8980
1920 SWEDISH CLUB BUSINESS OFFICE ... -2718 C046 283-1078
SWEDISH CLUB INC ... -2718 C046 283-1077
1925 Nelson Chuck ... -2719 C046 283-8291
Nelson Susan ... -2719 C046 283-8291
Rose Terry ... -2719 C046 284-9873
2000 Deuna Armando ... -2752 C046 283-3631
Deuna Rachel Lucie ... -2752 C046 283-3631
Gidwani Ayesha ... -2752 C046 285-0884
Hall Doreas R ... -2752 C046 282-5432
Hall Stu ... -2752 C046 282-5432
Lauritzen Sonny ... -2752 C046 285-0884
2001 Updegraft Ken ... -2721 C046 285-8626
Updegraft Pat ... -2721 C046 285-8626
2004 Armendales E ... -2763 C046 282-0396
Baldwin Mathew ... -2760 C046 284-7413
Cochran Robert B ... -2763 C046 284-8927
Eide Joseph ... -2763 C046 285-3425
Griffiths Bradley J ... -2763 C046 285-3862
Ho Agge L ... -2763 C046 283-4217
Johnson Terry ... -2763 C046 270-9202
Kelly Merleen ... -2763 C046 285-5486
Maines Stephen ... -2763 C046 283-9957
Masaoka Hideki ... -2763 C046 284-8685
McDonald Lance ... -2763 C046 283-9952
McKee Chris ... -2763 C046 285-8227
Milner Brandon ... -2763 C046 284-4167
Nelsen James R ... -2763 C046 261-7568
Poe E S ... -2763 C046 284-7489
Quine D M ... -2763 C046 282-8955
Sara Vivian M ... -2763 C046 282-8927
2005 Berend Jeff ... -2721 C046 283-0439
2009 Michaelian Jack C ... -2721 C046 285-2372
2012 Carlson Dennis A ... -2720 C046 285-6321
2016 Taylor Isaac ... -2720 C046 282-8460
2017 Mick Daniel V ... -2720 C046 283-9716
2020 Ratajik Jennifer ... -2720 C046 285-7668
2021 Locust Elsie D ... -2721 C046 284-6505
2023 Adams Anne ... -2770 C046 284-9656
Homza Michael K ... -2770 C046 285-5264
Jacobson Leonard ... -2770 C046 261-8569
Lindberg Amy K ... -2770 C046 285-5264
Thomas B L ... -2770 C046 261-8569
2027 Freedman Albert S ... -2772 C046 262-7414
2030 AARONS MINI-STORAGE OTR ... -2754 C046 286-9155
BEST FRIEND ENTERPRISES INC ... -2754 C046 682-3272
FLEAGONE ... -2754 C046 685-2647
HAZEL JOHNSON ... -2754 C046 270-9227
MARY S HENDERSON ... -2754 C046 285-8796
Bennett Paul ... -2754 C046 285-9007
2031 SOUNDCARE CLINIC ... -2721 C046 286-7868
Osbien John ... -2721 C046 285-3144
Osbien Susan ... -2721 C046 285-3144
Osbien Susan F ... -2721 C046 286-7868
2100 LYONS GROCERY ... -2413 C046 284-1410
2114 Moe Richard J ... -2413 C046 282-9399
2121 Saris Chris ... -2415 C046 218-9253
Stolzish T M ... -2415 C046 285-0434
Wilson J L ... -2415 C046 285-9472
2126 Conner K ... -2413 C046 282-3134
Coyden Alexander ... -2413 C046 217-0926
2114 Moe Richard J ... -2413 C046 282-9399
2117 Bryant L ... -2416 C046 282-8120
Kober Lloyd J ... -2415 C046 285-8310
Mainsad Clinton ... -2416 C046 282-7400
2125 Aplgo Sisinio V Sr ... -2415 C046 282-4454
2126 Barnett Gary ... -2413 C046 285-0654
Kelly Michael ... -2416 C046 282-7187

VALLEY ST 1996

NE UNIVERSITY WAY cont'd

Address	Zip+4	CarrRte	Phone
Parks Robert	-2648	C063	524-2416
5611 CARRIAGE HOUSE GALLERIES	-2619	C063	523-4960
5612 Bick James C	-2647	C063	523-7360
Easterly Russell	-2647	C063	527-4554
Ertle Gary E	-2647	C063	527-6226
Hegemann Kath	-2647	C063	522-0732
Holland Rodney E	-2647	C063	529-0925
Meuser Peter J	-2647	C063	529-0579
Rose Shawn A	-2647	C063	525-2556
Roychoudhury Sanchi	-2647	C063	729-0634
Swarlen Mickey T	-2647	C063	523-2504
Warren Paul	-2647	C063	523-1874
5613 Lynch Kieran	-2619	C063	529-5804
Obayle James K	-2619	C063	528-9191
5615 MY JOURNEY'S DAWN	-2619	C063	527-8099
5616 Bell Steinit	-2648	C063	528-5359
Boggs Orin	-2648	C063	522-9037
Chuang Shueay	-2648	C063	525-3945
Eltahan Ali	-2648	C063	525-1436
Evans Derick	-2648	C063	525-2549
Hauge Janne	-2648	C063	522-9432
Johnson Marc	-2648	C063	526-1930
Meier Paul	-2648	C063	528-2895
Obrien Neil	-2648	C063	527-2909
5619 Carey William R	-2619	C063	524-4954
5620 Bogart Steven	-2649	C063	527-1298
Cambron Joseph B	-2649	C063	522-9524
Chong Lu S	-2649	C063	524-8466
Coan Chris	-2649	C063	524-4591
Hall David N	-2649	C063	522-2690
Hamilton Kelly L	-2649	C063	528-4811
Kilpatrick K Y	-2649	C063	522-5785
Miller Curtis	-2649	C063	524-4555
Mondragon Ruben S	-2649	C063	525-5180
Nguyen John	-2649	C063	523-7468
Scarbrough Stephen	-2649	C063	524-7068
Willert John	-2649	C063	524-8338
5621 AUDIO CONNECTION COMMERCIAL ELECTRONICS CO	-2619	C063	527-4229
5625 Roseander Laureen C	-2619	C063	527-2654
5626 Millett David	-2620	C063	525-5238
5627 BICYCLE SPECIALTIES R & E CYCLES	-2619	C063	528-4711
5628 IL PAESANO RISTORANTE	-2620	C063	526-3949
Lewis George M	-2620	C063	524-9289
Yamashita H	-2620	C063	525-9378
Yamashita H	-2620	C063	525-9378
5629 DAVID T STONE VIOLINS	-2619	C063	526-5542
5633 KNARR TAVERN	-2619	C063	525-3323
5639 RAVENNA RARE BOOKS	-2619	C063	525-3737
Venn Conrad	-2619	C063	525-3777
5644 Acheson William M	-2630	C063	527-8627
Black Tara	-2630	C063	527-7594
Bowen Timothy	-2630	C063	528-1705
Bryant Rick	-2630	C063	525-2044
Castor Jared	-2630	C063	526-5709
Castor Leeanna	-2630	C063	526-5709
Challenclin Tony	-2630	C063	525-9092
Chan Guat C	-2630	C063	524-9634
Cho Sung	-2630	C063	528-0910
Cordoba Katherine	-2630	C063	523-4178
Cosley Jay M	-2630	C063	525-9670
Devere Jennifer	-2630	C063	524-4178
Dodds Toby	-2630	C063	523-0734
Edgecumbe Scott	-2630	C063	522-2774
Fogarty Debra	-2630	C063	524-2078
Gaulke Jerry	-2630	C063	526-1888
Gerrald Maria	-2630	C063	523-0195
Hess Shirlie	-2630	C063	525-3969
Hong Hee J	-2630	C063	525-4013
Kibelstis M	-2630	C063	517-9053
Lewis K	-2630	C063	525-3431
Lumpp Pamela	-2630	C063	527-2721
Lykken Joy	-2630	C063	523-6345
Maher Michael	-2630	C063	525-5140
McPherson Eric W	-2630	C063	729-0927
Monfort Mark	-2630	C063	525-6451
Moss C A	-2630	C063	517-4215
Olmstead Jeff	-2630	C063	525-9464
Palmer Marsha	-2630	C063	527-6207
Pantoja Phillip Jr	-2630	C063	527-4188
Perotti Amy	-2630	C063	523-6028
Powell Kendra	-2630	C063	523-9308
Quadri Osama	-2630	C063	524-7257
Reed Peter J	-2630	C063	527-3402
Rehm S	-2630	C063	522-4493
Riley E A	-2630	C063	528-1765
Simpson Lance	-2630	C063	527-9619
Steiger Tom G	-2630	C063	524-1057
Tibay Elinita	-2630	C063	523-4178
Ulert Stacy	-2630	C063	526-5372
Vanveen A	-2630	C063	523-9026
Watanabe W Y	-2630	C063	526-9687
Weidman Mark	-2630	C063	526-2612
Wildermuth Brady	-2630	C063	523-4959
5649 EDBIN FRENCH	-2619	C063	525-4499
VIRGINIA HUBER	-2619	C063	523-5205
5651 IVARY & ASSOC	-2619	C063	525-8020
5655 GASIS ANTIQUE ORIENTAL RUGS	-2619	C063	525-2080

BUSINESSES 304 HOUSEHOLDS 581

UNIVERSITY OF WASHINGT (S) 98105

DAVID E WOODRUM MD			543-3200
ZIP CODE			98112
SUZANNE RAPP MD			325-2057
ZIP CODE			98195
ALLEN LIBRARY	-0001		543-1760
COLVICO INC	-0001		812-9987
EXPERIMENTAL COLLEGE	-0001		543-4375
HEATHCLIFF CHADWICK MD	-0001		585-1865
HENRY ART GALLERY	-0001		543-2280
INTERMOUNTAIN ELECTRIC INC	-0001		632-1148
KCMU PUBLIC	-0001		543-5268
MUSIC LIBRARY	-0001		543-1158
NATURAL SCIENCES LIBRARY	-0001		543-1243
PARKINSON DISEASE ASSN	-0001		543-5369

BUSINESSES 12

NE UNIVERSITY VIEW PL (S) 98105

4711 Leonard Allison	-4016	C035	526-5870
Leonard Eric	-4015	C035	526-5870
4714 Rose Brian K	-4016	C035	522-6626
4717 Nichol Sandra	-4015	C035	523-8531
4722 Healy H M	-4034	C036	523-7597
4725 Smith K C	-4035	C035	524-0421
4728 Dewey L A	-4034	C035	523-2397
4729 Ellisontaylor Ian	-4035	C035	523-0283
Hall Jana	-4035	C035	523-0283
Turner Chris	-4035	C035	523-0283
4732 Cox Walter F	-4034	C035	525-3477
4739 Clark Kenneth C	-4035	C035	523-7038
Kramer Wilma L	-4035	C035	522-7635
4743 Hoffman Hunter G	-4035	C035	524-8759
Johnston Gerry	-4035	C035	522-6408
Splitter Edward J	-4035	C035	548-0004
4747 Vanhouten Jackie	-4035	C035	522-7213
4753 Lewis Thomas	-4035	C035	524-8253
4802 Booth David F	-4016	C035	527-4610
Hill Jan	-4016	C035	526-2696
4806 Walker E	-4016	C035	526-9548
4807 Stewart B L	-4017	C035	523-5581
4809 Dalmitros Diana	-4017	C035	522-6166
4810 Tambie Geoff E	-4018	C035	522-0573
Wilson David	-4018	C035	525-8709
4813 McConnell Barry K	-4017	C035	523-7944
McConnell Catherine	-4017	C035	523-7944
4814 Stantz Adele	-4016	C035	528-1996
Stantz Arthur	-4016	C035	528-1996
4817 Bell E R	-4017	C035	522-4367
Weaver Douglas R	-4017	C035	525-8369
4819 Venanemongan Peter A	-4018	C035	522-8667
4821 Petterson John E	-4017	C035	527-8967
4825 Baker William P	-4017	C035	527-4859
4915 Voelker Gary	-4019	C035	526-9591

NE UNIVERSITY VIEW PL cont'd

Address	Zip+4	CarrRte	Phone
Voelker Kimberly	-4019	C035	526-9591
4918 Moore George	-4020	C035	525-5413
Moore Jamnene	-4020	C035	525-5413
4923 Paul Anne S	-4019	C035	523-4785

HOUSEHOLDS 39

NE UNIVERSITY VILLAGE CT (S) 98105

4527 PAINT THE TOWN	-5004	C045	527-8554
4530 LA VALISE LUGGAGE	-5005	C045	525-9055
4532 UNIVERSITY VILLAGE NATURAL FOODS	-5005	C045	525-5900
4539 OPTICAL ILLUSIONS	-5004	C045	527-2842
4557 LEE'S KEYS & LOCKS	-5004	C045	522-8640
4592 STARBUCKS COFFEE CO	-5005	C045	522-5926

BUSINESSES 6

NE UNIVERSITY VILLAGE MALL (S) 98105

2600 ANDREWS HALLMARK SHOP	-5007	C045	525-1090
2609 A LA FRANCAISE	-5006	C045	524-0090
2619 LA CANTINA WINE MERCHANTS	-5006	C045	525-4340
2625 VILLAGE CLEANING CTR	-5006	C045	522-1033
2629 BRONKA INC	-5006	C045	525-0450
2635 VILLAGE MATERNITY	-5006	C045	525-5167
2640 PASTA & CO	-5007	C045	525-8584
2641 HEADLINES HAIR & TANNING SALON	-5006	C045	527-2400
2645 GIL STERN SHOES	-5006	C045	527-2639
2646 GALDWELL'S	-5007	C045	522-7531
2652 MARLES	-5007	C045	524-0526
2654 ECCO SWEATER STORES	-5007	C045	524-8654
2655 T PANTACES	-5006	C045	528-1922
2656 VILLAGE CHILDRENS CTR	-5007	C045	525-7156
2660 FINE THREADS	-5007	C045	525-5888
UNIVERSITY VILLAGE SHOE REPAIR	-5007	C045	525-0606
2663 VIVA	-5006	C045	525-8482
2664 TABLE TOP SHOP	-5007	C045	526-8480
2665 RADIO SHACK	-5006	C045	525-0634
2671 WATCHES BY GOSH	-5006	C045	526-5855
WELL MADE BED	-5006	C045	528-6407
2672 MACS INC	-5015	C045	524-0712
ALLSTATE INSURANCE	-5019	C045	526-2786
CROSSINGS	-5019	C045	526-9433
EYE PHYSICIANS OPTICAL NW INC	-5019	C045	526-0655
UNIVERSITY FRAME SHOP	-5019	C045	526-1449
UNIVERSITY VILLAGE SHOPPING	-5019	C045	523-0622
Cleland Lynne	-5019	C045	524-0712
Duhamel Thomas R	-5019	C045	524-0712
Duncan S W	-5019	C045	524-0712
Roger Greg	-5019	C045	526-2786
2675 DELIFNCTS	-5006	C045	522-0466
SHOE ZOO	-5006	C045	525-2770
2676 KIDS CLUB	-5007	C045	524-2553
2679 TERRS TOYBOX	-5006	C045	526-7147
2686 AZTECA MEXICAN RESTAURANT	-5007	C045	524-2687
2690 KEY BANK	-5007	C045	447-5744
2700 BARNES & NOBLE SOFTWARE ETC	-5009	C045	517-4107
FAST LADY SPORTS	-5009	C045	524-6133
2710 EDDIE BAUER INC	-5011	C045	523-2106
2720 GAP KIDS	-5008	C045	527-2546
GAP STORES INC	-5008	C045	522-2466
2730 TODO LOCO	-5008	C045	527-7973
2600 PIATTI RESTAURANT	-5008	C045	524-8088
2610 MRS COOKS	-5008	C045	525-9008
2620 ASIA GRILLE	-5009	C045	517-2577

BUSINESSES 43 HOUSEHOLDS 4

NE UNIVERSITY VILLAGE PL (S) 98105

4538 DOUG FOX TRAVEL	-5010	C043	296-3040
4700 BARTELL DRUG CO	-5011	C045	525-0501
4710 SAB-TEC STATIONERS	-5011	C045	523-2106
4720 FIORNI SPORTS	-5011	C045	524-4499
Fiorini Buzz	-5011	C045	523-9610
4730 RAM CAFE & SPORTS BAR	-5011	C045	525-3565
4750 EXTRASPACE-STORABLES	-5011	C045	523-7500
4756 ASA BOOKKEEPING SVC	-5021	C045	723-9454
FOUNDATION FOR FAMILY TH	-5021	C045	525-9035
INSTITUTE FOR SUCCESSFUL AGING	-5021	C045	527-5060
INVESTMENT & RETIREMENT ADVISRS	-5021	C045	524-3134
KATHRYN GARDOW & ASSOC	-5021	C045	527-6691
LEVEL DRAW	-5021	C045	523-4409
RAVENNA CREEK ALLIANCE	-5021	C045	525-3004
VILLAGE POST OFFICE	-5021	C045	524-2556
Cawthon William J	-5021	C045	523-2556
4780 BOSLEYS PET FOOD MARTS	-5011	C045	523-5423
4770 BERNIE'S CAMERA 1-HOUR PHOTO	-5011	C045	524-1855
4790 WASHINGTON LIQUOR STORE	-5011	C045	545-9650

BUSINESSES 17 HOUSEHOLDS 2

NE UNIVERSITY VILLAGE PLZ (S) 98105

4508 BETTY SUE'S URBAN BAR-B-Q	-5013	C045	523-4274
4510 CONFECTIONERY	-5013	C045	523-1443
4547 QFC PHARMACY	-5012	C045	729-3080
QUALITY FOOD CTR	-5012	C045	523-5150
4570 MOMS	-5013	C045	522-7324
4733 MARTHA E HARRIS FLOWERS GIFTS	-5014	C045	527-1920
4737 YANKEE PEDDLER	-5014	C045	526-9656
4741 MILLER-POLLARD INTERIORS INC	-5014	C045	527-8478

BUSINESSES 8

S UPLAND RD (S) 98118

5505 Belcher Lori	-3056	C023	722-7211
Belcher Ted	-3056	C023	722-4957
5531 Buran Curtiss	-3056	C023	722-2370
5534 Cordova Jack J	-3057	C023	722-7859
5706 Wehmeier Jack	-3059	C023	722-1272
5709 Shimabukuro Jack	-3059	C023	723-3858
5715 Pitre Jack D	-3058	C023	722-5084
5720 Schuch Isaac Z	-3059	C023	722-1727
5721 Behar David E	-3058	C023	725-4206
5727 Genauer Jack	-3058	C023	723-6557
5735 Sala Saba	-3058	C023	725-5948
Sala Hannah	-3058	C023	725-5848
5738 Brenner Irvin	-3058	C023	725-8003
5741 Rathfelder R R	-3058	C023	722-7938

HOUSEHOLDS 14

S UPLAND TER (S) 98118

5900 Miles I R	-2926	C023	723-3631
5911 Gasca Salvad	-2925	C023	722-8349
5925 Pescka Carol	-2925	C023	723-8285
Pescka Michael	-2925	C023	723-8285
5926 Thomas Herbert	-2926	C023	725-3630
6000 Dickson Robert R Jr	-2928	C023	725-2915
6005 Kravitz Sam	-2927	C023	725-4639
6016 Mitchell Donald W	-2928	C023	722-9858
6024 Fales C F	-2928	C023	725-0106
Parker Louise	-2928	C023	725-0106

S UPLAND TER cont'd

Address	Zip+4	CarrRte	Phone
6044 Goldstein Gerald	-2928	C023	721-2533
Goldstein Sylvie	-2928	C023	721-2533
6052 Behar Norman	-2928	C023	722-1693
6090 Ean W L	-2928	C023	722-4529
6092 Roper Dale	-2928	C023	725-7254
6096 Fek K	-2928	C023	723-5340

HOUSEHOLDS 16

S URSULA PL (S) 98108

6600 PACIFIC MULTIFORMS INC	-2850	C024	782-5980
UNIVERSAL PRINTING	-2850	C024	767-6842
UNIVERSAL PRINTING	-2850	C024	767-6843
6602 SA-BRAND MOTOR FREIGHT INC	-2850	C024	782-7018
6603 OLYMPIC POSTER CO	-2851	C024	764-0156

BUSINESSES 5

UTAH AVE (S) 98199

750 ALL-STAR MAINTENANCE INC	-1002	C087	284-4311
1103 MAGNOLIA CONTRACTORS	-1026	C087	281-9001
1104 WEST POINT TREATMENT PLANT	-1025	C087	451-1305
1105 AMES CONSTRUCTION	-1026	C087	282-9046
1500 Hamlin Richard	-1063	C087	284-7102
Murry Charles	-1063	C087	284-9012
Murry Lois	-1063	C087	284-9012
Woodruff Margo	-1063	C087	284-4012
Woodruff Richard	-1063	C087	284-4012

BUSINESSES 4 HOUSEHOLDS 5

S UTAH AVE (S) 98134

1520 FISHER BAG CO	-1417	C056	623-1966
1526 ASIA DISCOUNT CTR	-1417	C056	467-0799
1531 COAST CRANE CO OF WASHINGTON	-1416	C056	622-1151
MANITOWOC WESTERN CO	-1431	C056	762-9010
1721 SMITH WORKS	-1418	C056	292-9020
1914 EXPAC CORP	-1428	C056	628-0607
2401 9615 AD	-1431	C056	343-9155
ACE YOUNG INC	-1431	C056	233-0662
ALEXANDERS CONTR	-1431	C056	624-7357
LIGHTING INC	-1431	C056	624-7357
AMERICAN HEMP WAREHOUSE	-1431	C056	682-7107
BAUGH SOTO CTR CONSTRUCTION	-1431	C056	623-7899
CASCADE WEST SPORTSWEAR	-1431	C056	628-2813
CASCADE YARNS	-1431	C056	285-2960
DIRECT SERVICES	-1431	C056	682-7777
ENTERPRISE MANAGEMENT ASSOC	-1431	C056	682-2585
EVERGREEN EMBROIDERY SVC	-1431	C056	455-4909
FLIPPER ENTERPRISES	-1431	C056	682-5474
GLACIER OPTICAL INC	-1431	C056	662-3722
KORWELL AMERICA INC	-1431	C056	233-9090
LIQUIDATOR OUTLET	-1431	C056	622-2264
MAKENA SPORTS	-1431	C056	621-0692
MALDEN MILLS RETAIL SEATTLE	-1431	C056	682-7037
NITZE STAGEN & CO	-1431	C056	467-0420
OFFICE MAN	-1431	C056	467-0071
OLYMPIC WEST SPORTSWEAR INC	-1431	C056	628-3313
RAMSBOTHEM HUMAN SVC	-1431	C056	343-0650
SODO CENTER	-1431	C056	467-9500
SODO TRANSPORTATION SYSTEMS INC	-1431	C056	625-1560
TOM MAMALAKIS ACCOUNTING SVC	-1431	C056	587-0069
WORLDWIDE FREIGHT	-1431	C056	233-9090
2750 HOME DEPOT	-1814	C056	467-9200
2901 WASHINGTON CHAIN & SUPPLY INC	-1815	C056	623-8500
2959 ALL METALS FABRICATORS INC	-1815	C056	622-6238
3201 ALL METRIC CO	-1816	C056	624-9800
3213 WEI WINH	-1816	C056	382-0099
3231 YOUNG CORP	-1816	C056	624-1071
4600 SOUND SCRIPT	-2922	C053	763-6307

BUSINESSES 37

S VALDEZ AVE (S) 98118

9022 Abbotte C	-5021	C045	723-1695
Baergardner Keith	-5021	C045	723-2526
9028 Baumgardner Heidi	-5021	C045	725-6435
9031 ITS 4 KIDS	-5029	C045	725-9879
9036 Cheney Donald R	-5021	C045	722-3435

BUSINESSES 1 HOUSEHOLDS 4

S VALE ST (S) 98108

1201 ALL CITY GRINDERS	-2750	C024	763-2848
Cawthon William J	-2750	C024	763-2848
1205 Cruxent Jorge	-2750	C024	763-4410

BUSINESSES 1 HOUSEHOLDS 2

S VALENTINE PL (S) 98144

1517 Truong Hai	-3639	C012	860-6967
1520 Luo Lixin	-3640	C012	328-3260
Ma Ying K	-3640	C012	860-3819
1521 Weckerman Joseph	-3639	C012	324-1855
1528 Smoot Carl	-3540	C012	362-3421
1707 Lorenzo E	-4443	C013	329-1980
1713 Graham James A	-4443	C013	324-9649

HOUSEHOLDS 7

VALLEY ST (S) 98109

7 Stacie Foley E	-4091	C024	298-9242
Stacie Heather	-4091	C024	298-9242
16 Barrett Tim P	-4092	C024	283-9831
Brozovich A	-4032	C024	285-2063
Brozovich J	-4032	C024	285-2063
Craig S	-4032	C024	283-6350
Hudak M	-4032	C024	283-2754
Johnson R A	-4092	C024	270-9150
Karau Albert Jr	-4032	C024	217-0282
Lloyd Jennifer	-4032	C024	285-6450
Lloyd Warren	-4032	C024	285-6450
Lopeman Frank A	-4092	C024	283-7503
Macfarlane Andrew	-4032	C024	285-2944
Mathwig Jennifer A	-4032	C024	285-2446
Peterson Timothy J	-4032	C024	285-9310
Pressley Karl	-4032	C024	285-1291
Reay Elise M	-4032	C024	281-9289
Shimizu Michiko	-4032	C024	298-1849
Sparks Vera	-4032	C024	284-6348
Story David E	-4032	C024	285-0563
Swanson Vince	-4032	C024	282-3945
17 Butler Melissa	-4033	C024	285-8376
Carlton J	-4033	C024	284-4993
Darr J E	-4033	C024	284-9653
Durbrow Lori	-4033	C024	217-9786
Endicott James	-4033	C024	286-1645
Hirons Fred C	-4033	C024	282-0913
Iraha Mika	-4033	C024	283-6853
Jenson Majka	-4033	C024	282-3051
Martin Jeff	-4033	C024	281-7961
Morford M	-4033	C024	286-0293
Parker James	-4033	C024	282-8704
Parker Robert	-4033	C024	286-9615
Scott Richard D	-4033	C024	301-9638
Shean Hal	-4033	C024	301-9048
Shidlee K	-4033	C024	281-8409
Stone Demi	-4033	C024	286-9101
Stone Dena	-4033	C024	286-9101
Thielke M	-4033	C024	213-0409
Tierney Sean	-4033	C024	283-0858

VALLEY ST cont'd

Address	Zip+4	CarrRte	Phone
Trapp Dennis M	-4033	C024	283-9470
Utley Leslie	-4033	C024	285-9878
Wafler R M	-4033	C024	213-0537
23 Bewaja D	-4034	C024	284-4686
Carroll Susan	-4034	C024	283-3201
Carroll Ted	-4034	C024	283-3201
Craig Donald E	-4034	C024	284-1688
Hemmer J W	-4034	C024	283-0719
Hedder Joseph	-4034	C024	284-4857
Homan John	-4034	C024	283-8070
Lewering William R III	-4034	C024	282-8255
Lowey M	-4034	C024	293-5226
Loney Chad	-4034	C024	282-8388
Nielsen Larry	-4034	C024	283-8175
Sparks S W	-4034	C024	298-0204
Takenega Scott	-4034	C024	285-3290
100 Cary Frank	-4050	C024	213-0906
Cooper R G	-4050	C024	295-4919
Dodobara J	-4050	C024	291-7091
Gorges Carolle	-4050	C024	286-0471
Gorges Dennis	-4050	C024	286-0471
Grandi Ron	-4050	C024	270-9875
Kinzie Daniel J	-4050	C024	270-9778
Mcintosh J R	-4050	C024	283-5428
Molen M	-4050	C024	217-9385
Perry John R	-4050	C024	285-1932
Ruderman J	-4050	C024	285-8398
Shaber Hugh	-4050	C024	216-0970
Start Jason M	-4050	C024	217-9782
Wagner Kenneth J	-4050	C024	285-3893
103 Enders Erica	-4037	C024	217-8349
Forstand R	-4037	C024	296-0674
Ray S	-4037	C024	296-0674
105 Alberts George	-4037	C024	281-8725
Scott Jeff	-4037	C024	281-8725
119 Berkenpas G	-4039	C024	284-6011
Butz Leland	-4039	C024	283-5613
Durgin Arthur	-4039	C024	270-8129
Frost Scott	-4039	C024	217-0999
Frost Stephen	-4039	C024	284-9857
McKinney Catherine L	-4039	C024	285-3083
Pennington P B	-4039	C024	270-8135
Salsbury J	-4039	C024	284-6887
Tapper W	-4008	C024	216-0528
150 Colley Robert E	-4144	C024	291-8745
Grandy J W	-4144	C024	285-4506
Lyle L	-4144	C024	298-0506
Stryker Todd	-4144	C024	283-2564
Townsen C L	-4144	C024	217-0617
Tveiten A	-4144	C024	284-9266
Vanderwal Nancy	-4144	C024	282-4766
Waalheid Karel F	-4144	C024	285-9600
Waalheid Susan	-4144	C024	285-3600
153 Symonds Karen	-4120	C024	284-5781
154 Babe Meher	-4121	C024	284-1143
Baker Mike	-4121	C024	216-9513
Barrett Kevin	-4121	C024	282-6681
Berger Ingrid	-4121	C024	284-6572
Chard Sidsel	-4121	C024	286-7590
Cotroiseo Ted	-4121	C024	285-5822
Hoffman Jamie R	-4121	C024	285-9349
Holmes Stacey	-4121	C024	284-7148
Kahn Nancy	-4121	C024	284-1143
Kingsley Giles	-4121	C024	901-9892
Lynch Michael H	-4121	C024	284-6436
Martin H L	-4121	C024	286-4256
Olsen David	-4121	C024	283-8525
Skubena Eric	-4121	C024	292-7952
Stefaniak A	-4121	C024	281-8510
Stefaniak P	-4121	C024	291-8510
Stefaniak Todd	-4121	C024	291-1099
167 Stanton Brent	-4120	C024	291-7819
161 Celschlager Brent K	-4161	C024	296-0212
Rosenblum Amy	-4161	C024	284-0065
Rosenblum Henry	-4161	C024	218-0067
Sullivan Jen	-4161	C024	284-5638
Cantu Michael H	-4122	C024	284-6436
Como Sean	-4122	C024	286-4256
Gans H	-4122	C024	291-9397
Hartz Kevin	-4122	C024	282-0982
Jaffa Bryce	-4122	C024	282-2113
Lewis E C	-4122	C024	285-0174
Richardson K H	-4122	C024	282-3167
Thuneto Bonnie	-4122	C024	213-0153
Williamson Brian J	-4122	C024	291-4654
Young N	-4120	C024	282-4948
211 Carnes Jr	-4124	C024	296-8719
Flores Jose	-4124	C024	282-8247
Gibson Mary E	-4124	C024	285-0271
Holmberg J	-4124	C024	282-9619
Swanson Jennifer	-4124	C024	295-3240
215 Bell S	-4126	C024	213-0672
Blanchet Richard J	-4126	C024	285-9417
Burkil Sarah	-4126	C024	296-9408
Gilpin Robert	-4126	C024	282-6742
Haluschak E L	-4126	C024	285-9408
Kurtz Daniel	-4126	C024	282-5092
Lladke Wally	-4126	C024	283-4706
Meyer Chuck	-4126	C024	285-9341
Obrien Megan	-4126	C024	282-5092
Polley Ryan	-4126	C024	298-9581
Spirrad Gary	-4126	C024	217-9207
Spirrad Gary	-4126	C024	283-9491
Spirrad Nina	-4126	C024	283-9481
Wester D J	-4126	C024	285-5880
Wolf Robert W	-4126	C024	285-3004
304 Welr John S	-4117	C024	283-5556
305 Monaghan Dougle R	-4195	C024	285-9761
Smith Jeff	-4195	C024	284-7455
308 Welr Richard W	-4117	C024	282-2904
309 Carter Mickwel	-4118	C024	284-8985
Hall Jennifer	-4118	C024	284-7971
311 Mcintosh Lara	-4118	C024	284-9473
320 Brown Diane	-4127	C024	282-0064
Dufrene L L	-4127	C024	281-9967
Inman Dale	-4127	C024	282-5465
Mendez R	-4127	C024	283-5801
Miller D E	-4127	C024	281-9967
Wagner Bob	-4127	C024	291-3847
367 Stroot W C	-4130	C024	282-8068
368 Gerard Michael A	-4130	C024	213-0609
373 Mendez Matthew	-4130	C024	216-0809
375 Bausach Frances	-4130	C024	283-0882
Case Frances	-4130	C024	283-0882
Case Jared	-4130	C024	283-0882
Prete Thomas	-4130	C024	283-0882
420 JEWEL ALTERATIONS & CLEANERS	-4247	C015	284-9116
WILSON COURT	-4247	C015	281-7275
Bakes Noelle	-4247	C015	281-9405
Bell E	-4247	C015	281-1450
Bryant M	-4247	C015	284-4987
Burton L	-4247	C015	281-9433
Cavanaugh D	-4247	C015	217-0778
Chwartz T A	-4247	C015	217-9450
Dumbertsnider Jacque	-4247	C015	270-9964
Duzey R E	-4247	C015	281-5450
Fu Lisa J	-4247	C015	286-3170
Hagen Mark	-4247	C015	217-9758
Hill Paul A R	-4247	C015	281-2312
Hocutt Glen	-4247	C015	217-9068
Lahey Steve	-4247	C015	213-0971
Larson Amy	-4247	C015	286-9485
Lopez Brad	-4247	C015	286-5630
Mamichoke Jeffrey P	-4247	C015	282-0157
Malapiont Robert	-4247

MERCER ST 1990

WASHINGTON TREE SERVICE INC.
ESTABLISHED 1948
POWER SPRAYING
20057 BALLENGER RD. N.E., SEATTLE, WA. 98155 TEL. 362-9100

MELROSE AV E—Contd
E THOMAS INTERSECTS
308 La Veda Condominiums
A★Roy L
B★Mason L Reginald 328-3302
100★Clouzeau F
101★Oppenheimer Edith P 323-8441
102★Dettaan Jerry D 328-0109
103★Hanson Gena C 329-8413
104 Collins D 328-7477
105★Scott J M 322-7249
106★Dover Tamara 323-2241
107★Harding Stephen E 328-4664
108★Harvey R
109 Junas Danl 322-6316
200★Layton C
201★Mitchell Tucker C 373-0491
202★Matson Tara 328-9167
203 Thomas R C 323-3846
204★Levin Robt 323-4869
205★Quartarolo D T 329-9406
206★Savage A L 726-0684
207★Taylor J 322-2985
208★Andress Sandra E 323-6877
209★Morgan Mimi 328-4540
320 Sentinel Condominium
202★Neal W J
203★Kangas P
204★Gresia Irene 325-6570
205 Yiu Chang
302 Ballard Merlene Mrs 329-3525
303 La Vigne Naomi 325-8668
304★Welch J
305 Bobbink Steph R 329-7790
402 Edmonds G 324-6981
403★Robinson C
404★Gallegas Dennis R 342-7357
405 Bell Dorothy Mrs 322-6236
501 Fox D
502 Reith A
503★Furuta Glen 323-7729
504 Haile S M 328-7832
505 Crandall John E 325-4863
506 Schlavon Janice
601 Johnson Shirley J 325-8387
602 Bowlin R
603 Menghini Robt L 329-5274
604 Nishimoto Mac 324-8362
605 Preston Michl B 324-8998
606 Barrett Ruth E Mrs 329-6025
701 Wilson Sara H V 325-7337
702★Seward T R 324-0544
704 Bigelow Jack C 324-8688
706★Logan M
E HARRISON INTERSECTS
400 Sahali Condominium 726-9367
101 Gonzales Manuel 323-7831
102★Cural L P
103 Stinemeyer Frank G 322-7104
104★Odewgard Donald 329-6647
201★Moses B
202★Deman Peter 325-2088
203★Elledge M
204★Seno Lynn 322-3270
205★Band Mary T 323-9385
206 Tippins T
207★Byard G
208 Holstine Gary 324-7355
209★Guzzie Anton Jr 324-4467
301★Ricard Steve 329-8793
302★Hayes T
303★Wilson C
304★Guirck Garth 328-7655
305★Hansher J
306★Bergeron Danny 329-0598
307★Artman G 325-5611
308★Robbins M J 328-5146
309★Sarazine Lisa 323-5088
401 Renton L F 324-4122
402★Ahrens M
403★Hines Robt L Jr 325-0966
404★Owens Douglas D 323-7414
405★Vannoy Steve 325-6710
406★Fremont Dallas G
407★Cascio F
408★Elliot Edw F 322-8442
409★Palmquist M
501 Haviland Lon 323-2092
502★Johnson L
503★Everson W Kipp Jr 323-8646
504★Ratcliff C
505★Farrell Scott 322-5688
506★Mumasa Geo M 325-5061
507★Strangle D
508★Thompson J
509 Lindsay Raymond W 323-3765
601 Brex Irving E 329-2563
602★Hanes Darin 325-4551
603★Asaba G K 328-6369
604 Hon Patricia 329-5785
605★Eskenazi Scott 325-4073
606★Sorvenson J
607★Alexander G
608★Truesdale Wm 328-8199
609 Halkides R
420 Lev Howard 322-2790
425 Vacant
426★Parker Rex M 329-1662
432 Apartments
1★Senger Robt C
2★Hudson Tracy 328-7088
3★Addo-Kufvar Nana 323-1396
4 Vacant
E REPUBLICAN INTERSECTS
500 Melrose Terrace Apts (Side Ent)
526 Vacant

307
E MERCER INTERSECTS
602 West View Apartments
101 Vacant
102 Cottongem C 322-5408
201 Dixon
202★Boyle Frank 328-2875
203★Subert R S 324-7954
301 Garras Greg B 324-0610
302 Pratt Diann 328-8890
303★Moon Carman 324-5643
401 Vacant
402★Zeller-Ford David 328-3432
403★Anderson Peter 328-8631
610 Vacant
E ROY ST INTERSECTS

19
MELROSE PL E —FROM 250 E DENNY WAY NORTH

ZIP CODE 98102

62
MENFORD PL N —FROM 4250 STONEWAY N EAST

ZIP CODE 98103
1310 Turrell Karen Mrs ◎ 632-8191
1312 Cramer Thomas N Jr 547-9942
1318★Irwin C ◎ 632-3820

317
MERCER PL W —FROM 5500 W MERCER NORTHWEST

ZIP CODE 98119
505 Apartments
1 Houston A
2★Baillarg Edw G 284-8290
3 Kunes C
511 Prosynergy Corp consult 285-1900
★Roth Douglas ◎ 285-1900
515★Keller P
519★Haller Robt W 283-3579
521 Westover Brandt 281-8079
522 Apartments
101★Shimbuku R 286-8368
102★Ludolff B 284-8071
201★Graves J 284-1496
204★Vanecko A 285-4396
301★Dodge W R 282-5023
302★Parker P 282-8354
303★Lewis K J 284-1532
304 Vacant
401 Vacant
402★Burke R 284-3664
403★Ricci D J 285-5984
404★Seabrook J 284-1151
526 Bayview Heights Condominiums 284-2275
101 Hasselbring M A ◎ 285-6496
102 Hickey Hubert A ◎ 284-2275
103★Dwyer C ◎
201 Freeman Joyce P 285-8308
202 Thiel Floyd C ◎ 283-9716
203★Klaas Etemad ◎
301 Dodds A L ◎ 283-6145
302 Twohig Kathleen J Mrs ◎ 284-7200
303 Singler C L ◎ 283-1413
401★Fujii Webster ◎
402★Goggin J A ◎ 285-7083
403★Sodergren John 284-5933
6TH AV W INTERSECTS
600 Hawkins Alma Mrs ◎ 284-5786
601★Alonzo Peter 285-3742
605★Thompson Flora M 282-3558
608 Wood M R 281-0251
609 Brotherson
617 Westfjord Place apts
201 Ansley Doris H 284-2968
202★Kittelson L C 286-0470
301 Trinkl Philipp F
302 Vacant
401★Grandy Donald W 285-2979
402 Bender Bobbie
620 Apartments
1a Bronkhurst
1b Greenberg Mark
1c Iserho
2a★Knapton K M 282-7583
2b Webb Robt 285-6645
2c★Collins Jankelson
3a★Osterberg Collins
3b★Frame Ron 282-5280
3c★Tanner Geo 283-8189
623 Mercer Place apts 723-3067
1★Schnell R
2★Vernier J
3★Hansen Margo 285-4580
4★Brogan R 286-8117
5★Mills Marianne M 284-7930
6 Ford D K 285-7538
7★Morgan C 285-6559
8★Rajeich D
626 Zimmer Apartments 723-3067
1★Sykes Mark E 283-1135
2★Dorris Clifton 284-4674
3 Thomson Winnie 282-4917
4★Knoch M 283-5758
5 Howse Gary A 285-4405
6 Heitzman Timothy 285-3157
3★Chapman Dee 282-3220
1 Ponikvar Frank R 284-4438
2b★Toner Karen
630 Christensen Anne
633 Ross B J 282-4159
636 Mc Girr John 284-2518
ELLIOTT AV W INTERSECTS

970
MERCER ST —FROM 600 QUEEN ANNE AV N EAST

ZIP CODE 98109
6 Record Planet 283-4446
7 Title Wave Books ret 282-7687
9 Creations In Gold jwlry ret 283-3614
10 Diamond Parking Service 284-6303
11 Kits Cameras photog equip reprs 283-7537
20 Tower Books 283-6333
21 Flapper Alley Restaurant 282-8633
23 Bartell Drug Co (Br) 284-1353
1ST AV N INTERSECTS
100 Office Building
Vacant
Sancho Design graphic designer 285-1642
Hair Masters hair cutting 282-1616
La Fontana Restaurant 284-6125
Morfeys Cake Shoppe cakes 283-8557
Harry's Burger Establishment
Hansen Baking Co The 283-9556
Sunspa The indoor tanning salon 285-1260
O'Shaughnessy's Jake restr 285-1897
Joyce Sprain Inc adv & mktg 284-7628
Phoenecia Restr 285-6739
Pleasure Travel 285-2500
105 Mercer Apartments 285-9454
101 Newmann J
102★Cecil L S 286-9367
103 Weston Alex S
104★Rockey Mark V 281-7064
105★Cox Diane 285-9232
107 Johnson Melvin V 284-9804
108 No Return
109★Jafari Nahid 286-0376
110★Trowbridge E J 284-7274
111 Harmon L 285-6577
112 Bailey Jennings
113★Shepard Stacy 284-3490
114 Edmonds Annie M 285-5669
201★Hays M 282-6744
202 Halicki Louise 284-9984
203★Jones V L 286-8719
204 Kretzu Jon 283-2536
205 No Return
206 Kidder G M 284-2492
207 No Return
208★Sorenson Eric 281-7197
209 Savage Ruth M
210 Vacant
211 No Return
212 Evju Mary Mrs 282-4968
213 Faulstich Julie 282-8611
214 Hilt Ottelia
301★Meyering T 284-8625
302★Maberry M M 286-8226
303★Wlodkowski M 285-6992
304 Vacant
305 Brown Kath
306 Vacant
307 Elliot Byrd 283-7886
308 Doris Gerald 284-7964
309 Schooley Patricia Y 283-9179
310★Johnson Marcham 285-2407
311 Seattle Opera (Corp Apt)
312 No Return
313 Fodden Chas A 285-6208
314★White L 286-8728
121 Thurmond Building
123 Vacant
125 Vacant
127 Famous Pacific Dessert Company The 284-8100
WARREN AV N INTERSECTS
150 Arnold's Texaco serv sta 285-7810
155 Seattle Repertory Theatre 443-2210
170 Peasley Tugby & Co C P A's 281-7070
Seattle Home Show organization 284-0960
172 Vacant
2D AV N INTERSECTS
200 Diamond Parking Serv
222 Vacant
225 Seattle Opera (Ticket Ofc) 443-4711
Service America Corp concessions & catering 448-9319
3D AV N INTERSECTS
300 Seattle Center Parking
4TH AV N INTERSECTS
400 Personnel Pool 782-8585
State Revenue Dept
401 K C T S-9 Television 728-6463
420 Auditorium Garage auto repr 283-5033

971
5TH AV N INTERSECTS
500 Tower Records & Tapes 283-4456
Tower Video tape sls & rental 283-9442
TAYLOR AV N INTERSECTS
550 Seattle Business Center 632-0124
Rooms
Vacant
101 Vacant
103 Vacant
104 Vacant
107 Vacant
111 Jorgensen Home Improvement (Addl Sp)
115 Jorgensen Home Improvement Inc home remodeling 283-8200
130 Vacant
131 Vacant
137 Vacant
570 Pacific Rim Diesel Inc diesel eng rebuild 284-0560
6TH AV N INTERSECTS
AURORA AV N INTERSECTS

972
DEXTER AV N INTERSECTS
8TH AV N INTERSECTS
800 Arteo Sign Co comi sign pntg 622-5262
City (Whse)
Electromatic Sales & Service Inc refgr-air condt sls & serv 624-3370
Cascade Bag & Supply Company (Whse)
Airplay 'n Hang Gliding Sch 467-8644
815 Washington Natural Gas Co 622-6767
One Call Center (Utility Underground Loc Cntr) 622-6767
9TH AV N INTERSECTS
WESTLAKE AV N INTERSECTS
TERRY AV N INTERSECTS
1000 Vacant
1001 Westlake Carpet Distributoros Inc whol carp 623-6300
1021 Mc Niven Hugh Co whol bldg matls 622-5131
BOREN AV N INTERSECTS
1104 Bradbury Press commercial printing 621-1355
4 Perez Studio Design grapic design 624-2279
Business Forms Co printers 623-0199
2 Pacific Business Forms printers 623-2128
1119 Indian Arts & Crafts Inc whol novelties & souvenirs 622-2855

974
FAIRVIEW AV N INTERSECTS
1165 Vacant
1167 Messenger Sign Inc pntrs & mfrs 623-4525
MINOR AV N INTERSECTS
1200 Western Optical Inc ret safety equip 622-7627
Optical Supply Inc whol 622-7627
Western Optical Dispensary Inc 622-7627
1201 M B I Systems Inc ret & whol ofc interior 343-5800
1209 P M C 682-4100
PONTIUS AV N INTERSECTS
1260 Ratelco Inc elec equip & sup exec ofc 624-7770
1266 Ratelco Inc (Addl Sp)
1268 Response Technology Inc 624-4273
1275 Bargreen-Ellingson Inc 682-1472
YALE AV N INTERSECTS
1310 Pacific Trail Sportswear mfr of jackets 622-6730
1320 African Northwest whol tropical fish sls 623-8416

19
MERCER ST E —FROM 600 MELROSE AV E EAST

ZIP CODE 98102
309 Apartments
Lower★Brown Bob
Upper Camarda Betty 322-7071
310★Roy Darl B 362-3282
310½ Apartments
1★Brady Don
2★Haas David
314 Electric Apartments
101 Paulson Don I 329-0634
102 Vacant
103★Pappas Derek 324-3538
201★Wise P B 323-6493
202★Souldancer Alexandra
314½★Golman Brian J 329-1337
318 Carlson Margt S Mrs ◎ 323-7623
BELLEVUE AV E INTERSECTS
401 Hillree Manor apts 322-3047
1 Garvey Martin
2 Shaudy P 325-3371
3★Taylor Fred W III 329-5797
4★Gray Harris
5★Taylor Kenneth L 324-2304
6★Mueller P
7★Machado Victor 325-7563
8 Foucault I 328-8034
9 Mullen Toby 322-6182
10★Watkins Allen
11 Knecht Joan B 328-1274
12 Tora
13 Brown
14 Diamond Kent 322-7078
15★Moore K
16★Baker Rodney 323-5339

N 9TH AVE 1990

9TH AV–Contd
411★Pete M R 622-6061
501★Gasteiger J
502 Rosero Iluminada O 625-1192
503 Hansen L 624-5166
504 Huebachman Alex
505★Dafachard D
506 Tweed Betty L
507 Mc Nally Edwin
508★Dodsen C
509★Apthorp A
510 Isle Coyle
511★Jones M
1924 Under Constn 624-6784
1926 Vacant
1928 J C Grocery Deli 622-4239
1934 Emerald City Office Supply 622-0760

916
ZIP CODE 98121
VIRGINIA ST INTERSECTS
2000 Ange's French Cleaner 622-6727
2001 U-Park parking lot
2002 Kumata Gerald H & Assoc archt 467-8227
2014 Vacant
2030 Ninth & Lenora Building 682-5603
Rooms
201 Vacant
202 Vacant
212 Vacant
LENORA ST INTERSECTS
2101 Apartments
Rooms
100 Potter Frank & Associate Inc prntrs 623-8844
202 Vacant
204 Vacant
205 Vacant
206 Vacant
207 Vacant
Bsmt Ihler Automotive 621-9939
2107 Lithographics printers 622-9016
2124 Doely Lani E Photography 621-1646

904
WESTLAKE AV INTERSECTS
2205 Budget-Lease-A-Car Of Washington (Mkt Div) 624-5324
2217 Safelite Seattle Auto Glass 682-7376
2223 European Motors auto sls & serv 622-3406
2227 Durham Sunroofs & Upholstery 682-3500
BELL ST INTERSECTS

972
9TH AV N –FROM 900 DENNY WAY NORTH

ZIP CODE 98109
100 Vacant
JOHN ST INTERSECTS
216 A-1 Ornamental mtl & wldg shop 622-4033
217 Engineers Club The 623-3250
Multiple Services Inc mgmt co 623-8632
National Academy Of Television Arts & Sciences 682-3576
Public Relations Society Of America nonprofit organization 623-8632
Gamble Foods Inc 623-8632
Propeller Club Of The United States The port of seattle br 623-8632
Sigma Delta Chi 623-8632
Northwest Traveler publ 623-8632
219 Johnson Paula Imports 623-0142
Johnson Walter H & Co shipping rm supplies 623-0142
220 Vacant
221 Vacant
223 Vacant
227 U S West Cellular Technical Services repair cellular phones 624-6531
228 Sellen John H Construction Co fin bldg contrs 682-7770
232 Elde Leonard N acct 623-3633
235 Cascade Architectural & Engineering Supplies Co 467-1611
THOMAS ST INTERSECTS
305 Image Control Sys Inc graphic arts sup 624-2646
308 United Electric Motors Inc 624-0044
310 Vacant
312 Krekow Jennings Inc genl contr 625-0505
315 U-Park Systems (Self Pk) 624-6353
333 Analytical Resources envmt laby 621-6490
HARRISON ST INTERSECTS
400 Appliance Parts Co 622-0152
427 Vacant
REPUBLICAN ST INTERSECTS

994
MERCER ST INTERSECTS
ROY ST INTERSECTS
701 Bayside Toyota & Volvo (Addl Showrm) 382-2000
715 Bayside Toyota & Volvo auto sls & serv 382-2000
739 Vacant
753 Vacant
WESTLAKE AV N INTESECTS

361
CROCKETT INTERSECTS
2111 Smith Wayne R ● 283-5244

9TH AV NE –FROM 900 NE NORTHLAKE WAY NORTH

ZIP CODE 98105
4001 Friends Center & University Friends Meeting Inc religious club 547-6449
University Friends Meeting church 632-7006
4039 Quaker House apts 632-9839
A Schmoe Floyd 547-0967
B Gottlieb Deborah R 632-9839
C★Reber Tom
D★Kittilson Christina
E★Elridge Tracey 547-8557
F★Vailot Yolaine
G★Miller Debbie
4065 Four Thousand Fifty-Five 9th Avenue NE Apartments 634-2008
101★Sheffer Andrew
102★Wallace Kimberlee 632-5958
103★Fegley Dennis 547-1628
201★Wong Genius
202★Loffin Jennifer
203★Kawaguchi Rick 632-6871
301★Ochai Akhiko
302★Eddi Eliz
303★L Jos 634-2008
4056 Apartments
Lower★Kent Brian ● 634-3558
Upper Vacant
4058★Kearley Renita L
4060 No Return
4062 Morinaka Kenneth T 634-0855
4064 White Jas B 633-5443
4066★Bumstead Laurie 547-4817
Sundby Leslie E 633-2656
4072 Northwest Center For Holistic Medicine naturopathic clinic 547-9665

NE 42D ST INTERSECTS
4205 Apartments
Lower★Whelan Tomzen
Upper★Silverberg Jodi L 634-0386
4213 Bastuscheck Nathan 545-6903
4215★Kensmore Jeff
4217 Accu-Speed Word Processing 547-2325
Hudgens Susan
4221 Hobbs Stephen 547-4699
★Hannaford Susannah 632-1950
4225 Shannon Apartments The 547-2974
A★Zodehgol Mohammed 547-5371
11★Kimel L
12★Hellman G 547-5410
13★Goldberg L
14★Fadehgol S
15★Welch K
16★Hubler Bruce 632-3451
21★Thorndike P
22★Englehartson Lyn 548-9066
23★Kavanagh David 634-2601
24★Besel Sandra 634-8334
25★Tabb Jennifer 547-3251
26★Higa Troy 547-3972
31★Libby Cheri 548-8031
32★Cross L 547-8840
33★Richardson Ralph D 634-1373
34★Preston Eric
35★Fox Sarah 545-4507
36★Kaloupis R
4233 Kelsey Apartments 547-2974
101★Suezaki L 548-0100
102★Kegan R
103★Panangonen S
104★Aloe L
105 Lufkin Scott H 632-1771
106★Whaler S
107★Weeks T L 632-8949
108★Warren M
109★Anderson R 547-8814
201★Fing K
202★Lantz R
203★Berger A
204 Kadkhodale Massoud 547-1766
205★Martinez H
206★Pugh R
207★Thompson Alan 547-3823
208★Shaffer T
209★Lang R
301★Praffath S
302★Lovertzen M
303★Cadwell A
304★Dossett Gregory
305★Boreh R
306★Sabado Paul G
307★Kamihayashi Todd
308★Newell Christy 547-5437
309★Boharren C
401★Gordon Meghan 545-7504
402★Pak S
403★Antidorta R
404★Smith D
405★Mc Lean S
406★Kelley R
407★Lim Lee 547-1677
408★Hallisy D
4249 Apartments
1★Creech P
2★Lee Christine 547-4315
3★Emerson Shara 548-6612
4★Kwak D A 547-9869
5 Gilbert Craig C 547-0913
6★Yi Judy 547-5426
4250 Apartments
1 Prater John A 634-1842
2★Evanott Cindy 633-2889
3 Veniegas Adeline M 547-1655
4 Turner Sheila 548-0439
5★Taylor Steph
4251★Canpos M
4253 Vacant

20
4255 Vacant
4257 Karlsons Mirjama I Mrs ● 632-2627
NE 43D ST INTERSECTS
4303★Berkson Michl 634-3044
Wang Lucas Ching Hang 547-2012
Bell Shawn 547-9858
4315 Michelle Apartments 545-4313
101 Kim Randy
102★Wolfe Sheri 548-9253
103 Vanburkleo Bob 634-3720
104★Khan Nasima 632-4518
105 Vacant
106 Swayne Dan W 545-4313
201 Mac Donald Lori 547-4123
202★Shaw Vincent 548-8105
203★Soesijanti Susy 547-8836
204★Tabuchi K 632-9749
205 Collins Wm G 547-8953
206★Nelson G K 632-2960
301★Meagher Lean 547-5018
302 Yabuki Kenai
303 Matsumoto Hidetoshi
304 Thayer Kristen
305★Lopez Rob 547-5874
306★Gummere Robt 48-0978
4319★Raich Natacha 545-3547
4321 Morningstar Montessore Sch day care sch 631-1528
Itaya Joseph 632-1528
4325 Kechley Steph E 633-2726
4327 Kechley Elwyn L 633-2150
4333 Apartments
A Vacant
B Vacant
C Taylor Steve 545-7108
D Peterson John D
4334 Oster Ada E Mrs ● 545-6981
4337 Mc Call Frank C Jr 547-0888
4340 Kalberg Margt E Mrs ● 632-8273
4343 Nichols Jackie 633-5072

66
NE 45TH ST INTERSECTS
4525 Vacant
4525★Bath Lisa 634-1961
4533 No Return
4540★Mc Dowell Ian 547-7648
4541★Abdullahi Theo
NE 47TH ST INTERSECTS
4703 Hunter Raymond W ● 632-5525
4706★Horvath Julius ● 632-2769
4707 Schaefer Chas T ● 632-3445
Knapp Harold A ● 632-1255
4709 No Return
4709½ Huntley Steve 633-1278
4710 Petersen Marie S ● 632-9017
4715 Braley John A 632-5491
4716 Menke Mary ● 633-0525
4719 Switten John H 633-4388
4720 Apartments
1★Elmer Christean
2 Schwayer
3★Sugarin J
4723★O'Neill Jay 547-5875
4723½ Ziebarth Jim 632-8159
4724 Apartments
A★Cahill Jas M 633-5540
B★Mc Ninch John W
C★Mc Innes James 632-1413
4725 Reynolds Tom 545-6931
4727 Kingston David C 632-1067
Hasegawa B 634-2988
48TH AV N INTERSECTS
4730 Yake J 632-8832
4734 Gregory Richd E ● 632-0211
4738 Apartments
1 Reshour
2 Walker
3 Derring Ken 632-3420
4744 Thornley Rodney S 634-0185
Zaleski Alice M 633-1530
4748 Entertainment Associates theater 634-2328
4801 University Playfield

82
NE 50TH ST INTERSECTS
5003 Zollman Edw S ● 632-5587
5007 No Return
5011 Anderson Richd ● 632-7760
5015 Tate Wm W ● 632-1361
5016 Byrd K M 547-4632
5018 A Aaron Aable Agency & Assoc disc jockey bookings 547-0088
Venables John J 547-6137
5019★Novack Garth F 547-9640
Pickering Steve L 547-2621
5023 No Return
5024★Poirier M L 634-1934
5026 No Return
5026½★Auerbach Marc
5027 Hoy Terry 547-5632
★Sefidvash Frank 547-7436
5028 No Return
5028½ Vacant
5030 Campbell R
5030½ Di Cicco M
5031 Myhre Guy C ● 634-0262
5034a Jones S
5034b★Dwyer Jeff B 634-3241
5034c Biggerstaff Andy 632-1569
5040 Vacant
5041 Blessed Sacrament Church 547-3020
Dominican Community 547-3020
Blessed Sacrament Priory 547-3020
5062 Blessed Sacrament School
NE 53D ST INTERSECTS
5302 Vacant
5306★Mc Coy Jody
5310★Bower Joy 525-8955
5311 No Return
5312 Gunther John M ● 524-1219
5315 Apartments
Lower★Harvey Marilyn 526-1305
Upper★Wilard J 523-2394
5316★Warren Carol Ruth 527-4921
5319★Poindexter Ray B 525-3198
5320 Lawless S M 526-1664
5321 No Return
5325 No Return
5326★Fish V Grace 523-9874
5329★Kowalke Jordon
5330 No Return
5333★Pollard Jeffrey
5334 No Return
5336 Paul Barbara 525-2306
★Lane Kevin B 527-0939
5337 James Marianne K Mrs ● 523-0067

110
ZIP CODE 98115
NE RAVENNA BLVD INTERSECTS
6108 No Return
6112 Kovic Geo ● 527-2889
NE 62D INTERSECTS
6210 Baker Mary Mrs ● 523-3839
6211 No Return
6213★Strom Mark A
6214 Apartments
101 Gil Linda
102 Hardt Robt 527-2173
201 Mahoney Sally G 523-1941
202 No Return
301 Elde Paul H ● 523-7427
302 Johnson C 525-6998
6217 Mahoney Alice K Mrs ● 522-1861
6222★Krans Kira M 523-3093
NE 63D ST INTERSECTS
6300 Roosevelt Medical Center clinic 527-7500
Johnson Lloyd P phys 527-7546
Lauren Kenneth B phys 572-7535
Henneman Jack G phys 527-7510
Micak Mark phys 527-7540
Fleming John L phys 527-7542
Mc Combs Richd P audiologist 527-7533
Ng Aik-Woo phys 527-7532
Coghlan James C phys 527-7520
Murray Kevin phys 527-7500
Maxwell John R radiologist 527-7500
Moix Louis E radiologist 527-7500
Buty Steven G phys
Thomas William J dentist 522-7108
Medical Arts Pharmacy 527-5222
6312 Hurley Patricia A ● 527-7528
6316 Scott Pauline A Mrs ● 523-2032
6321 Loesell Loren L ● 524-5341
NE 64TH ST INTERSECTS
6402★Lundberg Gary
6403 Apartments
1★Russell Walt 525-6324
2 Kleinhan Jesse A 523-1736
3 Fisher O J 522-4223
4★Ganser Sharon L 524-3078
5★Christenson Karen 525-0746
6404 Laughrun Susan ● 525-3554
6405 Naess Searle W ●
6406★Lee Jennifer D 526-8770
6409★Koerber Steven 522-6327
6410 No Return
6414 Mc Coy Keven
6415 Lovejoy Albert L ● 523-1064
6420 Vye Matthew 525-7882

130
NE 71ST INTERSECTS
7108 Cleary J Dinnen ● 525-3048
NE 72D INTERSECTS
7211 Fortman Gerald F ● 524-2952
7217 Swedin Aron D
NE 73D INTERSECTS
NE 74TH INTERSECTS
7411 Boyle Steph 522-8691
7412 No Return
7417★Tan Eric 527-2615
7420 Apostolic Faith Church The 522-1350

156
NE 75TH INTERSECTS
7502 Lehtola Geo W ● 522-1201
7504 Hansen Kimberly P ● 525-6408
7508 Nevitt Howard L 525-3255
7514 Laury Dorothy Mrs ● 523-7237
7518★Haynes Ronald 524-8215
7522 No Return
7525★Berry Paula 524-2713
7526 Smith Mildred E Mrs ● 523-6849
7532 George Steph T ● 526-2407
7536★Vette Greg ● 525-6712
7537★Gideon Dave 524-6688
7540 No Return
7542 No Return
7547 Jensen Mark 527-5229
7548 Journey E Hayes 522-1479
7552 Cook Robt W ● 523-0346
7556 Deatherage K 545-1167
7557 Wyne Consuella M Mrs ● 522-7887
7558 Mc Kibben Gary W 522-9477

989
ZIP CODE 98125
NE 105TH INTERSECTS
10515 Lewis Ronald E 367-9497
10518 Boyle Gerard A ● 364-9555
10519 Vacant
10520 Derke Hugo genl contr ● 362-3275
10525 Bogdanoff Geo A ● 363-1279
10528a Vacant
10528b★Vecchio-Andresen Todd 365-2615
NE 106TH ST INTERSECTS

248
NE 113TH ST INTERSECTS
11303 James L H ● 367-7695
11331 Ramey Carla 365-3745
NE 114TH ST INTERSECTS
11403★Predergast Anna 368-4862

N DEXTER AVE 1990

DEXTER AV N –FROM 750 DENNY WAY NORTH AND NORTHWEST 972

ZIP CODE 98109
100 City Parks & Recreation Dept 684-7088
113 K M P S-A M-F M broadcasting sta 443-9400
133 Optechs Inc sls serv rental camera equip 443-1737
JOHN ST INTERSECTS
1415 King Marking Systems rubber stamp sls-marking sup 441-0110
210 Our Redeemer Lutheran Church For The Deaf 622-6679
220 Our Redeemer Luth Ch For The Deaf (PKG)
222 Pacific Northwest Magazine 682-2704
228 Vacant
231 Speedy Auto Glass hse & auto glass 728-1940
234 P I P Printing printing 622-5364
THOMAS ST INTERSECTS
300 Wilderman Refrigeration Co Inc coml refr sls & serv 622-8055
306 Allied Reprographics & Printing 622-5711
312 Pearl Electronics Inc equip & sups 622-6200
324 Vacant
333 K I N G Broadcasting Co radio & tv 448-5555
K I N G TV Channel 5 448-5555
HARRISON ST INTERSECTS
400 Vacant
401 Thompson Printing 623-3512
406 Metal Arts Group jwlry whol mfg 624-0013
407 Abbey Foster med prod 621-9700
T0455 Sound Advice Cellular instl serv sls cellular phones 682-2800
416 Sound Advice Car Stereo sls 682-6024
430 Ratelco Inc radio parts 624-6332
REPUBLICAN ST INTERSECTS
500 Wescar Graphics Corp mfg rubber prntg 623-2610
501 Sun West Co carpet 625-1536
Deroux Rodger F & Assoc floor covering 623-9322
Burton & Company floor covering 621-7919
509 Keyes Auto Detail Salon auto detailing 467-7557
513 Zapffe Carl Inc silversmith 623-6125
517 Russell Anita E Photography Inc 343-7985
524 Vacant
525 Ramco Electronics stereo serv 622-4963
530 Peoples Natl Bank Of Wash (Dexter & Broad St Br) 344-2383
Floors
2d Fl Vacant
534 Thermal Efficiency Inc solar energy equip sys mrs dis 622-6788

994

MERCER ST INTERSECTS
601 Rondeau Jim Warehouse fl covering whol 282-8117
605 International New Stage Plan Inc display 282-7302
ROY ST INTERSECTS
701 Seven Hundred One Dexter Bldg (Sebco) 285-4300
Suites
100 Vacant
101 Olympic Associates Inc archt & eng 285-4300
107 Vacant
109 Royal Photography 284-1514
111 Vacant
112 American Service Bureau med ins exam 284-1057
112 Reeder Clifton L phys 284-1057
114 Vacant
200 Gray & Osborne Inc P S consulting engineers 284-0860
205 Medrecs Copying Service Inc copying serv 285-1420
207 Vacant
211 Hart Thomas Advertising 285-7851
212 Glad Construction Group The genl contrs 284-5050
215 Broderick Architects 283-5209
216 Tacher Company Inc The broadcast rep 285-1913
300 Weeks Robt psych 344-6405
300 York David psych 344-6405
301 Thirteen Coins Inc restr 283-1113
301 Boyce Wm J lwyr 281-7107
303 Wicat Systems Inc comp based training 285-3455
306 H C A Consulting Associates consits 286-1334
306 House Peter consit 286-1334
306 Francis & Company cpa 282-3720
307 Interior Design International Inc int dec 284-2220
307 Signature Design Inc int dec 284-1920
307 La Follette Designs Inc 284-2500
309 Roselius Marty Design graphic 282-8926
310 ★Northwest Traffic Management Inc ship consits 282-6706
400 Science And Engineering Associates Inc eng consit 285-8686
407 Vacant
410 Isaacson Group Ltd investments 285-8600
717 Complete Automotive european car repr 284-5500
Bovo Auto Brokers car sls 283-4300
VALLEY ST INTERSECTS
810 Vacant
ALOHA ST INTERSECTS
WARD ST INTERSECTS
901 Korry Electronics (Admn Div) aircraft cockpit displays 281-1300
912 Seattle Taxicab & Transportation Inc 622-6500
945 K T Z Z-T V 22 seattle tv ltd partnership 282-2202

998

PROSPECT ST INTERSECTS
1107 Adriatica Restaurant 285-5000
1110 Joe's General Automotive auto repr 285-3199
1113★Twomey Bill 286-4004
1115★Jones Todd 283-5767
1121 Associated Corporate Technical Support Inc eng serv 283-1461
A C T S Engineering (Assoc Corp Tech Support Inc) 283-1461
HIGHLAND DR INTERSECTS
1201 Dexter Deli deli & catering serv 284-5508
1207 National Temperature Control Center whol htg air cond refrig 281-1122
1225 Scott's Hondamotive auto repr 282-3151
S & M Enterprises 282-3151
COMSTOCK ST INTERSECTS
1300 Office Building
Suites
100 Vacant
101 Atlas Data Processing 283-1129
130 Vacant
200 Aubrey Bourne Friedig P C cpa 284-2044
200 Competitive Intelligence Inc mkt rsrch 284-3480
200 Friedig Group 284-3833
230 Vacant
301 Carbico Enterprises art dlrs 283-9176
301 Marchand Fine Arts art dlrs 283-1469
302 Vacant
310 Vacant
312 Vacant
315 Vacant
330 Stanford & Munko cpa 283-1627
350 Vacant
360 Anderson Mc Master & Associates cpa 284-4100
400 D P Enterprises Inc i b m reprs 283-1300
550 Vacant
1305 Pro-Image video equip 284-5000
1307 Pro-Image (Addl Sp)
1309 Dexter Apartments 285-8380
1a Mickelson Neil J 285-0313
101 Cunningham A 283-0214
102 Winkel B 284-0168
103 Landry Richd P 283-0777
104 Gammel A
201 Ray S 284-9789
202★Roach Dean Patk 284-9328
203 Forrest Eterna 282-9904
204★Winkel B 283-3750
205 Vacant
206★Schenk Trudi 282-3557
207★Hyde Loree 284-9123
301 Pickard Suzanne 281-9825
302 Smith J R
303 Hughes R
304 Mc Abee W
305★Pennington Jas 282-2227
306 Starostka P
307★Kelly David 283-4723
401 Bagnell D
402★Hofner D 286-6643
403 No Return
404 Nafily F
405★La France C 286-8282
406 Vogt N
407★Resnick Liz 286-1863
1313 Vacant
1317 Vacant
1319 Vacant
1321 Vacant
1323 Office Building
Suites
102 Williams A L Co archt
LEE ST INTERSECTS
1401 Continental Auto (Addl Sp)
1403 Avanti Plastics Inc display pdts 281-1686
1405 Continental Auto Co auto repr 282-9833
1414 J & B Building 682-3300
ROOMS
Blier & Assoc mktg & advertising 282-8504
100 On The Town Passport Unlimited exec dining prog 282-8542
101 Vacant
105 First Properties Inc real est 284-5604
200 Vacant
226 Warner Louis C & Co archtl eng consit 285-0200
306 Franco Albert H cpa 281-9444
316 Fury Wayne & Co accts 281-9411
316 Vacant
326 Bonney Lake Commercial Properties property mgment 284-9800
326 Cedarview Development Co land development 284-9800
Chelan Associates real est mgment 284-9800
326 J & B Leasing Co real est 284-9800
326 Lake Cushman Co land developers 284-9800
326 Lake Tapps Development Co Inc land 284-9800
326 Pacific Land Associates land developers 284-9800
1425 No Return
GALER ST INTERSECTS
1511 Vacant
1515 Office Building
Association Center The business ofc
100 Vacant
100a Vacant
202 Altair Research Inc 282-0725
200 Vacant
207 Vacant
350 Copeland Associates property mgmt 282-5301
400 Video Discovery Inc motion picture producers 285-5400
400 Newport Group The mgmt serv 281-0870
402 Williams Marketing Inc real estate 285-1881
404 Westwind Seafood Intl Inc whol 281-9262
406 Aqua Seed Co aquatic seed mktg 283-4345
GARFIELD ST INTERSECTS
1600 Office Building
Suites
1 Intermedia Inc video producers 282-7262
2 Atkinson & Associates electrical engs 283-2852
Commercial Window Siding 285-7620
7 Ward Ted photog 284-9556
Ward Ted Video Services 284-9556
1601 Electrochemical Technology Corp research & development lab 285-7404
1602 Simmons Joseph S Construction Inc genl contrs 281-7227
1604 Vacant
1606 Power R Inc computer electronics 283-2585
1607 Shore Sails sailmaking 284-3730
1608★Lowe Keith 285-8012
1614 Vacant
1626 Vacant
1628 Mac Pherson Tom Realty 284-2600
1628½ T M P Sales Select Cars used auto dlrs 283-2231
HAYES ST INTERSECTS
1700 No Return
1701 Best Locking Systems Of Washington & Alaska lock mfrs 284-5252
Floor
1st Fl Aronson C Connie Inc lock mfrs 284-5252
1701½ Delius T E Co mfrs rep 282-4414
Tape Dispensers N W 282-4414
1702 No Return
1703 Hogan Donald A & Associates civ eng 285-0400
1703a A Adrian Specialty Advesiting 285-9669
1706 Farley Wm E 284-7729
1707a Terry Thos M 283-3835
1707b★O'Connor E 285-7475
1707c Murphy Michl G 283-2977
1708★White T 283-7101
1712★Vanbrederode H 283-7448
1712½★Schrote Patk 284-4478
1713 Kilbirnie Apartments
101 Dillman Robt 283-1242
102★Mc Govern M
103★Morgan Jay L 284-6278
201 Newman B L 283-3060
202 Vacant
203 Burdick John 285-3989
204 Robertson R 283-2697
301 Snyder Richd E 283-9920
302★Manes Joel 281-1974
303 Ledger Edw 285-8936
401 Tief Frank 285-3271
402 Shinohara L 285-6803
403 Torgrimson Dale 283-1917
501★Loehfelm Peter J 281-9674
502 No Return
1716 Mc Guire K C 282-2337
1716½ James S 283-4479
1722 Crueger Scott 284-5331
1726 Vacant
1730 Eriksen Marie C Mrs ⊛
1732★Wilkinson B 284-0642
1734 Mayberg Charles P ⊛ 285-0858
BLAINE ST INTERSECTS
1738 Dexter Terrace Apartments 283-7041
1★Henry Reed T 284-5958
2★Regal C J 284-3709
3★Gramasky Jos 283-5681
4 Hayes Mark 282-0076
5★Shaffer Alma 285-8206
6 Mc Elfatrick K
7 Blasienz K 283-3599
8★Allen Cynthia D 283-8616
1744 Chateau D'Emil Apartments 282-0317
1 Vacant
2★Baker Joni 283-6134
3 Clowery S
4★Long Anne
5 Donovan Danl I 284-9594
6★Weber Randall L 286-6871
7 Vacant
8★Leonard Robt 284-8247
1747 Vacant
1749 Vacant
1751 Sight & Sound Entertainment Inc video mfrs 286-1000
1750 Apartments
1 Vacant
2 Gonzalez Paul V 284-7663
3 Mc Auliffe Chester P cpa 282-1120
3 Mc Auliffe James F cpa 282-1120
3 Mc Auliffe Thos R cpa 282-1120
4 Mc Auliffe Jas F (sub ofc)
5 Vacant
6 Mc Auliffe Chester P 283-1364
1758 Han-Roc Condominiums 282-8376
1 Foster John F 283-0701
2 Smith C L 281-7637
3 Gouhin Jos P 283-8392
4★Rinehart Bill 283-8582
5 Coglas R
6 Estep W
7 Vacant
8★Jacobson Robt 286-8531
HOWE ST INTERSECTS
1903 Cox Cathie ⊛ 282-2277
1907★Grant Art D ⊛ 284-8561
1911 Babunes Alice Mrs ⊛ 283-3424
1915★Biggs Andrew T 285-7077
1919★Teel Dale 283-2397
1920 Swedish Club Inc 283-1090
Swedish Club Restaurant & Bar 283-1077
1925 Roiman Sigmund G ⊛ 283-0725
NEWTON ST INTERSECTS
2000 Apartments
1 Hall Sid 282-8432
2★Cooney J 282-5420
3★Yusen Steve 285-8099
2001 Tengs Brian 283-6826
2004 Dexter House The 285-5479
B1 No Return
101★Prandi M R 282-7461
102 Buttrick Howard 282-3529
103★Moran Matthew F 285-4968
104 Quinn D M 282-8905
105 Mc Donald Chas 285-5467
106 Verney A
107★Hanly Kevin 285-1587
201★Saito Tatsuo 284-8608
202 Vacant
203 Grimm Frederick W 281-9805
204 Trezona M
205 Cobb E 284-9781
206 Gilbert H
207 Suzuki T
301 Keil Jean Boling 285-3796
302 Cochran Robt B 282-5927
303 Gould S
304★Coil Gene E 285-3750
305 Vacant
306 Rhyneer Marg 284-1331
307★Nelsen Jas R 281-7568
401 Cooper Michl 242-0112
402★Sorensen Gretchen 286-1790
403 Mc Eachron L
404 Vacant
405 Baker Jerry 285-8193
406 Johnston Rodney L 283-9544
407 Wennerstrom Burtel A 282-1287
2005 Apartments
1★Klein D 285-6537
2 Mesler Davie 284-0557
2008 No Return
2009 Michaelson Jack C ⊛ 285-6372
2012 Liedke E
2013 No Return
2016 Taylor Isaac ⊛ 282-8460
2017 Mick Construction Co genl contr 283-9718
Mick Danl V ⊛ 283-9718
2020 Vacant
2021 Locust Elsie D Mrs ⊛ 284-6505
2022a Mc Cann Mary E 285-0202
2022b Vacant
2027 Freedman Albert S 284-7414
2030★Crowmarty Mary Margt 285-5090
Contract Telemarketing 522-1521
2031★Bone S F ⊛ 285-3144

361

CROCKETT ST INTERSECTS
DEXTER WAY N INTERSECTS
2100 Lyon's Grocery 284-1410
2100½ No Return
2101 Apartments
101★Kauffman Carol 285-0843
201 Murphy Jamie L 284-5438

WASHINGTON ATHLETIC CLUB
1325 6th AVE. TEL. 622-7900

SW ROXBURY ST–Contd
104★Poolton Truman L 935-1935
105★Reynolds I
106★Wooding M
107 Arkills J W 937-0496
108★Matoba I
109 Vacant
201★Saenz J
202 Roberts Leona B 935-0344
203★Delumke J
204★Ridley H J 937-1438
205 Hartsoe S 937-0792
206★Sukvivatm C 937-6175
207 Gulhaugen Marguerite Mrs 935-7445
208★Jerndt J
209 Yamamoto S Shigeru 937-8355
301 Martz G J 935-9788
302★Sherman C M 937-4086
303 Williams H B 937-3445
304 Gleixner M
305★Schade A
306 Alfaros Haorld G 935-0516
307 Leonhard Susan 937-3183
308 Reed D M 937-7923
309 Lewis R M 935-9171
401 Van Dyke R W 932-0618
402★De Witt M K 935-2300
403★Crawford Frank W 937-1459
404 Tsuchiya Jack Y 932-1855
405 Rusten Benny D 935-7795
406 Morris Sterling 938-0050
407★Webster Bair A
408 Fenny Frank J 937-7444
409 Sherman Virgil V 937-2134
35TH AV SW INTERSECTS
3516 Neville Walter H ⊛ 937-5138
3520 Truax Scott E ⊛ 937-6513
36TH AV SW INTERSECTS
3606 Rommel Rudy M ⊛
3609 Strickland Jos
3611 Johnson C Joan 935-9343
3616 Swart Wm H ⊛ 938-0930
3617 Gould Wm J ⊛ 932-7187
37TH AV SW INTERSECTS

285

ZIP CODE 98136
41ST AV SW INTERSECTS
FOREST CT SW INTERSECTS
4208 Nist D I ⊛ 938-5096
4224 Nadeau H Jean Mrs ⊛ 932-0623
CALIFORNIA AV SW INTERSECTS
4318 Swim Thos H ⊛ 938-3528
4322 Larson Wm H ⊛ 935-0756
45TH AV SW INTERSECTS
4514 Shelton C Warren ⊛
46TH AV SW INTERSECTS
47TH AV SW INTERSECTS

315

ROY ST –FROM QUEEN ANNE AV N EAST 1 NORTH OF MERCER ST

ZIP CODE 98109
14 Vacant
15 Saint Paul's Episcopal Church 282-0788
27 Episcopal Book Store religious bk store 284-3600
1ST AV N INTERSECTS
100 One Hundred Roy Street Apartments 284-1833
A11★Benavideo Leon A 284-3626
A20★Davenport Meril 284-0098
A21★Craven G 282-8371
A22 Carpenter
A23 Eckley Doris 283-4449
A30 Kerns P 282-5035
A31★Caldwell J 283-4800
A32 Silver Betty 284-8286
A33 Neuharth O 283-3275
A40 Sparks J
A41★Sichel J 281-4339
A42★Johnson Kristin M 285-8294
A43 Holman B G 283-7989
108 Apartments
B20 Zellermoyer
B21 Nakagawa Sandra A 285-1496
B22 Thompson
B23 No Return
B30 Ledbetter
B31 Vacant
B32 Schwehm John H Mrs 284-6487
B33★Ayers Roy B 201-1205
B40 Franklin S
B41★Gorgas Dennis 286-0471
B42 Biever Frances D Mrs
B43 Berg Marnie M 284-1346
112 Apartments
C10 Borson J
C11★Falter James 286-4463
C20★Devish A Jacqueline 285-6979
C21★Jensen Gladys 285-4719
C22 Smith Howard M 285-3094
C23★Mallon J
C30★Cooper W
C31 Summy Michl F 281-9042
C32★Beck J
C33 Olson Karen 285-7964
C40★Levenberg Barry Lee 283-0587
C41 Miller Paul 283-5692
C42★Thomas A
C43★Alvidrez Art 282-2952
116 Apartments
D20★Ran Del Dorothy 283-5596
D21★Noyes Dennis R 285-8943
D22 Bickford S
D23★Arend Todd 286-3994
D30 Smith Mark 283-5180
D31 Koth Peggy J
D32★Nutz Karen M 281-9024
D33★Beck T 286-9328
D40★Dean F
D41 Snyder M J 285-4299
D42 Fleek
D43 Moody Helen M Mrs 284-5399
120 Apartments
E10 Friese Eug H 284-9469
E11★Rowland J N 286-1824
E20 Van Winkle Vivian 283-8856
E21 Strohecker J 282-3778
E22★Facio Felix 286-8425
E23★Walton K
E30★Padlo R 286-1007
E31★Erwin John 282-5671
E32 Ramerman
E33★Erickson D
E40★Matthiesen Molly 284-4443
E41★Alcantara Antonio L 281-4304
E42 Foss Peter 283-1395
E43★Erickson M 282-9796
WARREN AV N INTERSECTS
157 City Light (Power Control Center) 625-3900
160 Davis Group The graphic design 282-2422
166 Nailworks nail care 285-5813
Hair & Nail Works (Addl Sp)
170 Mc Crackin Michl 282-3061
174 La Gaviota Restaurant mexican 281-7233

313

2D AV N INTERSECTS
200 Howard's Gateway Cafe restr & tavern 284-7065
210 Queen Ann Dental Clinic 284-7024
225 Pantley Frank Auto Rebuild Inc reprs 284-8740
3D AV N INTERSECTS
NOB HILL AV N INTERSECTS
300 Diamond Parking Serv
352 Thai Heaven restr 285-1596
364 Chinese Gourmet restr 285-9919
368 Vacant
372 Toshi's Teriyaki restr 282-0393
372½ Wong Fay Gong 282-7375
4TH AV N INTERSECTS
400 Donley-Bell Inc (Unit Ofc) 284-0100
403 Delmont Apartments 285-7303
1 Holbrook Danny T 282-6308
2 Bouchard Suzanne M 284-5972
3★Star Jeanette
4★Price Tonya
5★Barnett Connie
6 Radican Chas 283-3466
7★Duncan Geo 285-5394
8★Krotohovil Christel
9★Doll Michelle
10 Vacant
11 Vacant
12 Hutchins J
14 Raymond Patti L 282-2794
15 Feist L 282-3089
16★Lake Sarah M
17 Brown Scott 283-2661
18★Albertus Jean M 284-0846
19★Oshie James M
20 Weber Shary A 283-9258
21★Wagne Joe
22★Pless Page 285-5262
23★O'Murphy Susan J 283-7513
24★Pettus Roy Jr
25 Mc Cormick Ann E 281-8308
26★Jeannott Lisa
27★Nicholson Elsine 281-9025
28 Geisenhoff Steven F 285-3369
29★Weber Ann Marie
30 Reule Karen
31 Reiter Chip 282-8516
32★Deem Mathew 284-3628
33★Hallam Denise
409 Seavest Realty Inc 282-5544
Blakely Development Inc real est dev 282-5544
Bahn Thai Restaurant 283-0444
5TH AV N INTERSECTS

994

TAYLOR AV N INTERSECTS
557 Seattle Business Center ofc bldg (FOR ADDITIONAL TENANTS SEE 550 MERCER)
ROOMS
100 Vacant
241 Vacant
263 Vacant
260 Seattle Bridge Center teach-play bridge 282-6414
6TH AV N INTERSECTS
AURORA AV INTERSECTS
DEXTER AV N INTERSECTS
8TH AV N INTERSECTS
802 City Parks & Recreation (Facilities Mtce) 625-4842
9TH AV N INTERSECTS

993

1301 M & M Retail Inc ret clo sls 624-8815
WESTLAKE AV N INTERSECTS
FAIRVIEW AV N INTERSECTS
MINOR AV N INTERSECTS
PONTIUS AV N INTERSECTS
YALE AV N INTERSECTS

307

ROY ST E –FROM 700 EASTLAKE AV EAST

ZIP CODE 98102
MELROSE AV E INTERSECTS
301 Mavis Apartments 325-9055
11★Diesburg M
12★O'Loughlin J
13★Mc Devitt L
14★Seely M
15 Peters Mitchell 325-9983
21★Watkins G 322-3213
22★Goudge Shelia 329-9989
23 Poff D
24 Torres J
25★Healier S 325-9055
26★Major Robt 325-8282
27 Mavis Apts (Ofc) 325-9055
28 Vacant
29★Green C 726-1857
31★Rosenbaum Michl
32★Kolling J
33 Bringman Joseph E 323-9045
34 Kulander B
35★Alameda Dennis 324-6201
36 Johnson B
37★Mead H
38★Fultz B
39 Vacant
41★Waters K 726-0281
42★Beletsky L 323-0594
43★Heckman Jim 324-6477
44★Cruz S
45★Hofstedt S 322-7257
46 Garcia Ricardo
47★Ewing L
48★Imbert A 325-1818
49★Dellasala D 329-5660
51★Lund K
52★Langdon K 323-8608
53★Zarkowski P
54 Vacant
55★Bentzen L
56★Sheilds Frank 322-7962
57 Wilson Brandon Jr 322-8499
58★Davis J
59★Caudy T
61★Bates A
62★Adams C
63 Rigaud
64★Graham D 324-0674
65 Wall Wm 329-7747
66★Siko E 325-2310
67★Kelly P 324-4104
68★Davidson R
69★Shanley D
BELLEVUE AVE INTERSECTS
409 Wright David J 329-4195
410a★Hikel M L 323-0971
410b Vacant
415★Kearns Wm J 325-5885
415½ Vacant
416 Bamberg Apartments 323-1928
A Pribble Mitchell 324-4282
B★Bauermeister M J 323-1928
C Evans Clayton 324-4439
D★Morsi A M 329-6193
E★Taylor N
F Weil
G Lukas Ronald W 325-7046
H Contini
I Hedlund
J★Smith F 329-8710
K★Linzer Richd L 323-5526
L★Olson John D 322-6314
M★Coyote F
N★Tess Deborah A 328-2561
417 Villa Michl 323-3709
SUMMIT AV E INTERSECTS
500 Five Hundred East Roy Apartments
1★Johnson Darcianne 328-0680
2★Ragan Carman 329-2869
3 ★Rhares Bruce M 323-9314
4★Hernandez M 329-3536
5★Griffith Adam 325-3823
6★Lewis Jerry
Upper★Madden D L 324-5371
510★Goodhew Denney
511 Arcadian Court Condominiums 323-4979
101 Tuttle Theo J 329-2373
102★Thomas Timothy
103★Gill Thos M 328-6451
104★Hersh Dionne ⊛ 324-1559
105 Vacant
106★Nelson Sharon
107 Schaer James ⊛ 325-0920
108★Mc Kenzie James 328-7687
109 Copeland Anthony 324-2995
110 Ramsey Robt C 323-0808
111★Marsh Shannon
112★Meyers Bryan 323-5121
113 Hamm J E ⊛ 324-7943
114★Reisinger James J 329-0551
115 Maniquis Ophelia ⊛ 325-7956
201★Kelly Patk ⊛ 323-4979
202★Pierce Mary W 325-8380
203★Eastern Susan L 324-2539
204 Vacant
205 Spratt Peter C 322-0847
206★Schwab Lisa ⊛
207★Friedman Scott
208 Everett Randy L ⊛ 325-7398
209★Edward Jeff ⊛
210 Peterson Dale M ⊛ 324-5390
210★Nilsson Wm 323-0498
211★Rubenstein Paul ⊛ 325-7160
212★Sylvain IVY
213 Franklin Harold ⊛ 322-4532
214★Van Leunan Paul III 329-4555
215★Yee Kimberly 324-5680
301 Taft Nancy L ⊛ 324-4643
302★Wright Monty F ⊛ 329-4323
303 Yang Olivia ⊛ 322-6116
304★Swanson Sandy ⊛ 322-1789
305 Vacant
306★Floria Vincent 329-2539
307★Davis Sherry 322-8064
308★Shiroyama Hroichi 328-7115
309 Salvon Dennis E ⊛ 325-3701
310★Taylor Doug
311 Snow John ⊛ 323-2949
312 Kaiser Gertrude M ⊛ 324-8412
313★Hart Loree
314★Loft Ruth 328-3727
315★Larson Greg 324-2100
401★Pushee Elwood 325-0449
402 Turney Cath Mrs 325-5199
403 Grenley Mark S ⊛ 323-8481
404 Ishiki Dean M ⊛ 322-0857
405 Williams Janice
406★Reiser Mike ⊛
407★Hicks Pat
408★Cushen Ann ⊛
409★Fleckenstein Mary C ⊛ 325-7407
410 Ketter Vern K 325-6345
411 Vacant
412 Murray Robt W ⊛ 325-0367
413 Fox Richd T ⊛ 324-6866
414 Kikuchi Frank ⊛ 322-4874
415 Vacant
514a★Welland L
514 Five Fourteen Elroy Apartments 322-8174
101 Slenick
102 Vacant
103 Lewis B Eric 324-2910
201 Taylor
202 Rautio Darlene 324-9619
203 Colbert J 323-2068
301 Williams
302★Towell R 324-7970
303★Wright Eve 726-0927
525 Marshall Apartments 328-1223
101★Anderson V
102 Lange
201★Belaird W
202★Reese P 325-0514
203 Sheldon Jerome F 325-4650
204★Heimarck Todd 328-4887
301★Streeter N
302 Danielson D 324-2187
303★Litchfield David 329-8266
304★Kaufman Reese 329-3548
400★Stevens G
BELMONT AV E INTERSECTS
601 Apartments
101★Mesirow K 323-0559
102 Vacant
103★Rogers K D 323-4160
104★Hayes Thos
201★Schnibbe Geo L Jr 329-1904
202 Vacant
203 Cain Teresa M 325-1073
204 Finch Wm R 329-6356
301 Longie Wally 325-3636
302★Arbogast G 329-8963
303 Moore Margt G 325-3478
304 Vacant
627 Roy Hill Apts 322-6379
★Alhadeff Michl S 322-6379
629★Larsen Vince 324-9905
631★Dhananjaya K V R 324-2868
633★Shivers W
635★Lysow H 324-8893
637 Lamendola
639 Lee
641★Mounzer S
643★Sparling Jerry 324-2427
645★Turner M
647★Lorenz B
649★Derquist K

305

BOYLSTON AV E INTERSECTS
707 Seven Hundred & Seven East Roy Apartments 328-5479
1★Gibson C 328-5479
1★Wotring Scott 328-5353
2 Hagen Jeffrey D 325-1384
3 Massong Steven J 323-4690
4 Simpson Marion 324-4189
5★Losey Don
6★Mandell Gertrude
21 Martin
22★Yancey Roland 328-8708
23★Michael Steph
24★Zietek N 323-0974
25★Turner D F 322-5874
26★Zimmerman Wm 322-4915
31★Raymond K
32 Markham Nancy A 329-8194
33 Schwartz

Flowers and gifts of rare distinction. All major credit cards are accepted.

Crissey FLOWERS · GIFTS

Two Locations:
2100 Fifth Avenue, at Lenora, 448-1100
Fifth & University, Rainier Square, 728-6661

VALLEY ST–Contd
STREET CONTINUED
17 Apartments
101 Wah Chung Mong 282-8652
102★Moe Donald F 285-8549
103★Woolett Danl O 286-8512
104★Ming Chun Yil 282-6105
105★Lewis Jim 284-9696
106★Rodin Jeffry A 282-7463
107 Vacant
201 Brinley M
202★Burroughs Scott
203★Juracich A 281-7955
204★Beattie F 286-9330
205 Lipovski Frank J 284-9082
206 Rice Myrtle M 283-7404
207★Johnson C 288-6638
301★Randazzo S 281-7635
302 Elmer Ruth A 285-7456
303★Svendsen Andy 286-1269
304★Cole David W 286-5866
305★Holloran H L 285-5521
306★Kalof Terry K 285-8198
307 No Return
401★Green Karen L 285-3521
402★Wedel Oliver 284-3582
403 Badders Melba L 282-4101
404★Fujii Ginee 284-6098
405 Woodfill Judith
406 Di Biasi Charles
23 Vali Loa Apartments 282-8600
101★Brown J 283-3190
102 Molitor T Geo 284-6999
103 Loewy M Marian 283-5328
104 Lee Myrl M 284-1579
201 Talbot D J 283-2292
202★Mc Crossin Robt 285-1552
203 Shelton Jessie M Mrs 283-1795
204 Prime Jennie Mrs 283-1826
301 Wilson Mark F 282-0842
302 Horman John 283-9370
303 Craig Donald E 284-1683
304 Adams Mc Taggard M 283-8750
1ST AV N INTERSECTS
100 Vali Hai Apartments
(FOR OTHER OCCUPANTS SEE 800 1ST AV N)
101★Krause G 285-7109
102 Smith Robt A 285-6304
103★Woodcock Martina 287-7109
104 Casper R G 285-6919
201 Broz William R 281-7397
202 Voss Michl 283-8151
203★Miller Steven 286-8900
204★Manararg A 283-6296
301★Morgenstern M 285-6767
302★Wallace D Scott 284-5456
303★Compinsky Gina M 281-7397
304★Holbush Ted S 286-9021
401★Jacobson Jeannette M 284-9243
402 Wagner Kenneth J 285-3893
403★Howell Donald 284-4954
404 Vacant
101★Deberard M ● 284-7665
103 No Return
Vadset L 284-7556
105 Vacant
107 Baar Jos B 282-1075
119 Kingston Apartments 364-7435
1★Krowcakowski Alex 284-5741
2★Pimental David T 282-5974
3 Davis Jeff 285-9150
4★Dunn Thos R 283-5145
5 Paxton J
6 Vacant
7 Jacobson John
8 Vacant
9 Goolsby John P 284-2529
125★Federman D 283-9093
127★Mc Gloin M 282-1876
WARREN AV N INTERSECTS
150 Apartments
101 Crawford
102★Sjoguist A L 285-5697
202★Thurston Sal 286-3148
201★Melish L J 286-8013
301 Esmsui R
401★Deitz Gary 286-3148
402 Kasad M
154 Val Crest Apartments 284-1027
101★Koester N 281-0052
101 Stringham S 285-7043
102★Oyabe Gia 282-4810
103★Kubeja Martin 284-8458
104★Dahmen Guy 283-2973
105★Devine Julie 283-6306
106★De Ford Douglas 284-6051
201 Taufen Steph R 282-5218
202★Burdo C 286-1959
203★Dyer John R 283-1523
204 Pfeiffer L M 284-2785
205 Johnson J B 283-5995
206★Washkosha T 283-1088
301★Rankin J M 284-8974
302 Kahn Nancy 284-1143
303 Matsymmoto Gary 285-0757
304 Van Beek
305★Stone Giancarto 283-3469
306 Vacant
STREET CONTINUED
161 Val-Claire Apartments 282-0275
A★Vernon Ron E 282-8851
B Michaels John W 283-9626
C★Sullivan Jim 284-6838
164 Olswang C Lucille Mrs ● 283-5849
165 Personal Counselors (Addl Sp)

313

2D AV N INTERSECTS
201 Two O One Valley Apartments 282-8513
1 Chegnu T
2 Mc Daniel Laura L
3★Aucott M N 286-9347
4★Clark H M 282-2004
5★Newman Steve J 286-8358
7 Vacant
8 Lewis Eva Cales Mrs 285-0174
211 Apartments
1★Terr Linda E 284-9377
2 Porto L 285-1781
3 Jansen
4★Loveridge Brett A 285-2913
5★Versoi C 283-7016
6 Erickson Debby K 284-0368
7★Moyer Martin 285-4001
8 Vacant
215 Valley Terrace Apartments 284-2768
101 Hughes Robin P 284-5079
102 No Return
201 Kainu
202 Wester D J 285-5880
301★Kerr Michl 285-4037
302★Kasnitz Bruce 284-0720
303 Hart Steve 284-2768
304★Callson Patk 286-1671
401 Dexter J
402 Jeanneret
403★Standall N 283-5535
3D AV N INTERSECTS
304 Weir Richd W 283-5556
305★Ruiz Pedro 283-9249
306b★Carey Bradley 285-8622
305d★Wellburn Gillon 283-2810
307 Gorman
308 Weir Carrie H Mrs ● 282-2804
309 Garfield Carole 283-5360
311 Mc Intosh Lara 284-9473
320 Algary Apartments
1★Brill K
2★Brodd Anthony R 282-6742
3 Howell H
4 Lotreanu
5 Gyongya
6 Vacant
7 Pritchard Dan
8 Miller C E 284-5178
9 Van Winkle S
10 Melseth Edw 283-2818
11 Davidson Leah E Mrs 283-8498
12★Pyles Christy N
13★Magnes Mickey L
NOB HILL AV N INTERSECTS
367-75 De De Apartments 283-0068
367 Strout W Clyde 282-8068
369 Dailing Joanne
371 Gregory B
373★Kilmer Hank 283-4544
375 Smithson Sophia Mrs 284-5174
4TH AV N INTERSECTS
414 Vacant
414½★Huemmer T 285-1609
418 Mc Caughan Dolores T Mrs 283-2106
422 Joss H Wm 284-1360
5TH AV N INTERSECTS
516 Vacant
520 Vacant
521 Vacant
Helle Sign & Display Co 281-8811
Baadh Graphics 285-1425
522 Thomas Raymond D 285-6409

994

TAYLOR AV N INTERSECTS
564 Vacant
565 Byers Sign Co 285-3974
Byers Mitchell 285-3974
566 Vacant
567★Nathom Pamela 284-5441
571 Zadra Apartments 282-6747
1 Bartos K R
2 Watkins K
3 Hunt Peter
4 Gutierrez O
6TH AV N INTERSECTS
601 Pacific Capital Building 282-6510
Bsmt Wade & Associates 282-6510
Bsmt American Algerian Inst research inst 282-7365
Rooms
102 C P M International Inc proj dev 282-5810
103 Dickens Carolers The prof christmas entertainment 285-8235
104 Pacific Capital Corp 282-6510
104 Brady International Inc real est inv 282-6510
104 Mc Donough's Jewelers Inc 282-6510
105 Northwest Cyclist 286-8566
108 V W H Company Ltd seafood brokers 282-4370
111 Vacant
200 American Federation Of Television & Radio Artists union 282-2506
201 Vacant
202 Binder Lamb & Pietz cpa 282-4746
204 Viking Computing Inc data proc 282-2325
296 Crosstown Courier Co 285-3000
302 Main Office Machine Inc dictating machy sls 282-0302
304 Main Ofc Machy (Addl Sp)
303 Bencze Louis G coml photog 783-8033
305 Main Ofc Machine (Addl Sp)
307 Phillips Anthony Insurance Co 286-1338
309 Modern Dog Design graphic dsgnrs 282-8857
310 Martin Michael Real Estate 282-1610
311 Queen Anne Realty 285-1895
311 Century Twenty-One Van Zee Realty 284-6544
313 Vacant
315 Pensiero & Associate designers 284-5370
Actors Equity Assoc org 784-4170
602 Christian Center 282-9400
Christian Child Care day care cntr 282-9400
Patton Terry L Rev
614a Newell June M 285-5248
614b★Roffler Craig
615★Hoyt Michl J 286-8441
AURORA AV N INTERSECTS
DEXTER AV N INTERSECTS
771 Maryatt Industries linen sups (corp ofc) 285-4101
773 Maryatt Industries Division Office Indry sups 285-2000
8TH AV N INTERSECTS
9TH AV N INTERSECTS

993

WESTLAKE AV N INTERSECTS
965 Brace Lumber Corp lbr retail & whol 622-1030
BOREN AV N INTERSECTS
TERRY AV N INTERSECTS
1002 Northwest Seaport museum 447-9800
1010 Center For Wooden Boats The non-profit org 382-2628
FAIRVIEW PL N BEGINS
1114 Burger King 623-1233
1123 United Products Inc sls elec equip 682-5025
FAIRVIEW AV N INTERSECTS
1155 Craftsman Press The prntrs 682-8800
MINOR AV N INTERSECTS
1201 Craftsman Press (Whse)
1210 Cascade Crest Estates Winery wine sls 624-5310
Medical Benefits Planning Association hlth ins consltgs 624-5201
1212 Vacant
1213 Data & Staff Service Co data processing 622-7053
Contractors Bonding & Insurance Co 622-7053
YALE AV N INTERSECTS
1300 C M X Corp Inc x-ray sup 623-4483
1314 Vacant
1316 Northwest Computer Group comp software accessories sls 447-9611

305

VALLEY ST E –FROM 750 14TH AV E EAST

ZIP CODE 98112
1414 Gaffney Jos M ● 325-4889
1421 Gottlibe Robt M 324-0365
1422★Shumaker Terry 323-9337
1425 Haugland Sigfred ● 322-8126
Mc Devitt Cath B 325-1093
1426 Apartments
A Pedowitz R Seth 323-2714
B★Davis A K
C★Yessting F
D★Sher M
1429 Vacant
15TH AV E INTERSECTS

301

23D AV INTERSECTS
2308 Davis Verlee A Mrs ●
2309 Jones Kathryn B ● 324-5170
2310 Sander D ● 329-9481
2313 Rodgers Cynthia ● 322-1415
24TH AV E INTERSECTS
2400 Gordon David George ● 329-2400
2406 Hadley Nellie I Mrs ● 323-3282
2407★Hiltner Robt 323-9070
2408 Young M M ● 323-9461
2409★Mitchell Alice
2412 Gardener Floyd ● 325-7531
2415 Caughlan Jane L ● 323-0070
2416★Lundgren K L
Buckingham
2416½★Kish David
2419 Ames Judith ● 324-5668
2423★Max E ● 325-1940
★Frazier Erin 328-9159
2424 Anderson Wm J ● 323-7968
2427 Conser Tom H ● 324-0444
2429 Dunbar Leola ● 324-6792
2430 Mc Lean Mary Ann 328-4299
2433★Armancas Vasile ● 322-3652
2434 Fillinger Bruce 325-3652
2437 Langer Wm D ● 324-7096
2438 Williams Irene E ● 322-1447
2441 Mills Margt 329-8547
2442 Clark Lonnie C Rev ● 322-9091
2446 Mc Kay Sherril 325-5364
2446½★Wishnoff Ronny 325-1027
2447 Egan Eliz H Mrs 329-3615
26TH AV E INTERSECTS
2600★Jordan Jesse ●
2606 Dowd Kathleen ● 325-1501
2608 Flynn Ronald L ● 324-3003
2611 Le May J ● 328-5037
2612 Ruffin Oren Mrs ●
2613★Shaw J ● 325-4079
2616 Forbis Gary G 325-0133
2617 Taylor Marilyn L ●
2618 Trigg Geo C ● 325-4654
2621 Thornton Kevin 329-4461
2628 Peck H B ● 322-9087
2629 Sherman Gail 329-0647
2632 Johnson Maires L Mrs ● 325-7586
2633 Brockmeyer G H ● 329-9145
2635 Walker Orella Mrs ● 329-9827
2640 Richardson S L 325-1835
2644 Clay Mary Mrs ● 329-0450
2646 Galloway Hilton B ●
2647 Coleman Blora F ● 322-4739
28TH AV E INTERSECTS
2802★Willis S
2805 Vasser James W 392-6930
2810 Barfield David F ● 329-0437
2811 Williams Shamseddin 323-9381
2814 Frazier Geneva L ●
2815 Cross Cecil E ● 324-7717
2819 Jones Clifford P ● 323-2093
29TH AV E INTERSECTS

299

33D AV E INTERSECTS
3303 Walker Jas L 324-6207
3309 Hadac Ralph R ● 325-4928
3321★Ting Harry ● 328-8534
34TH AV E INTERSECTS
3403 Betzold Jonathan 328-3072
3404 Tousley Russell F ● 324-0392
36TH AV E INTERSECTS
37TH AV E INTERSECTS
3700 Coe Frantz E ● 322-0183
3701 Mc Gowan Wm J ● 324-8530

200

VALMAY AV NW –FROM NW 100TH AND 19TH AV NW WINDING NORTHEAST AND NORTH

ZIP CODE 98177
10001 Hills Chester W ● 782-5841
10007 Hurd James H ● 783-3785
10008 Witham May T Mrs ● 784-8324
10011 Hendrickson Margt L Mrs ● 784-3776
10019 Sagstad Margt L Mrs ● 784-5960
10023 Mc Cutcheon Jas D Jr Hon ● 784-0211
10024 Karn M M Mrs ● 783-9188
10029 Knudson C W Mrs ● 784-1527
10035 Low Lloyd J ● 782-1238
10036 Hackbarth Joseph R ● 782-6922
10042 Merrin Richd L ● 789-0184
10045 Williams L Michl ●
10060 Clark Maritime Corp (Ofc Sp) 783-6699
NW BLUE RIDGE DR INTERSECTS
10216 Anderson Paul L ● 782-7291
10219 Shifflette Marjorie S Mrs ● 783-9212
10226 Henke Judith M Mrs ● 784-9834
10232 Christophersen Roy H ● 783-7396
10233 La Farge Muriel Mrs ● 783-5139
10241 Robertson John W ● 789-6216
10245 Friedel Thos S ● 789-4315
NW GREENBRIER WAY INTERSECTS
10315★Osborn Timothy R ● 783-1199
10323★Likasi Nell M ● 783-1557
10324 Lane Robt F ● 784-4443
10329 No Return
10330 Petersen Jas ● 782-2970
10333 Moore Eug F ● 783-0425
10336 Shurtleff Mark C ● 783-6438
10341 King Afton L ● 784-3283
NW 105TH ST INTERSECTS
10504 Hageman Walter H Jr ● 789-8944
Hageman Winifred M Mrs consit
10505 Hoving Agnes I Mrs ● 783-6406
10512 Mc Kim Bruce ● 784-1494
10518 Kath Richd L ● 784-1210
10520 Fay Harry B III
10527 Monroe W
10530 Davis William L Co decorators 362-6355
Bailey Dorsey W ● 363-3229
10531 Bradburn Bruce A ● 362-7567
10533 Lemere M Mrs ● 364-6910
10535 Benson Mary W Mrs ● 362-1971
Grelling Richd 365-7686
10540 Elmslie Robt G ● 362-5754
10545 Teufel Theo W ● 363-9146
10560 Dunham Douglas S ● 367-4322
10566 Hartung Geo M Jr ● 363-6813
10566 Schindele David D ● 363-7710
10662 Strunk John P ● 362-0949
10668 Olsen Florence R Mrs ● 364-2811
NW WOODBINE WAY INTERSECTS
10806 Williams Candace 367-6745
10814 No Return

1414 N.W. 85th Street, Seattle, WA 98117
PHONE: 782-1448
OFFSET PRINTING & TYPESETTING

Wher To Buy?
Consult the Classif Busine: Lists In This Directc

PROTECTION OF TRADE PUBLICATIONS and SERVICES FOR MANAGEMENT Commercial Ratings
FOURTH AND BLANCHARD BLDG., SUITE 900, P.O. BOX 12600 TEL. (206) 728-8900

S BRIGHTON ST—Contd
4249 Cruz Erasto P ◎ 722-7614
44TH AV S INTERSECTS

161
51ST AV S INTERSECTS
5106 Sakamoto Karry M ◎ 723-5138
5107★Lea Forest ◎
5112 Cruz Alex ◎ 722-4282
5113 Michaels Lucille A Mrs ◎ 725-8593
5116 Falkin Herbert ◎ 725-4157
5117 Blumenzweig Jacques ◎ 722-5700
5122 Willis Eldridge ◎ 722-6195
5123★Cohen Leon T 725-8136
5126 Johnston Robt L ◎ 722-0163
5127 Vacant
5132 Washington Emanuel J ◎ 725-4718
5133 George Roge A 723-7458
5136 Nguyen Man ◎ 725-4226
5137★Miller Edw J ◎
5143★Monellas Elma L 723-9109
5144 Cowings Wm S ◎ 725-1464
5146 Winslow Robt D ◎ 725-7449
5147 Traves Alvin 725-6010
5150 Murotani Tama Mrs ◎ 725-4456
5152 Hernandez Saml 721-2504
5153 Bonetto Harold C ◎
5158 Knowles Leora B Mrs ◎ 723-0998
52D AV S INTERSECTS
5202 Granillo Anthony ◎ 721-0849
5203 Ross David J ◎ 722-5288
5205 Manangan Zacarias ◎ 723-5113
5206 Vacant
5208 Houlton Walter ◎ 725-5208
5211 Williams Geo A ◎
5214★Bender W J ◎
5217 Solny Morton ◎ 725-7620
5218 No Return
5222 No Return
5225★Ellis Annette L Mrs 723-6998
5226 Wallach Israel ◎ 722-7159
5230 Snyder David 723-8173
SEWARD PARK AV S INTERSECTS

950
BROAD ST —FROM 290 ALASKAN WAY EAST

ZIP CODE 98121
10 Shakey's Pizza restr 728-2558

951
1ST AV INTERSECTS
2D AV INTERSECTS
201 K I R O TV (Bldg Annex)
3D AV INTERSECTS
307 Seattle Jewelery Exchange 441-1611
Seattle Horological Clinic 441-5656
222 P B Investment Co Inc real est 441-3236
200 Vacant
250 Champion Mortgage & Escrow 728-2000
Seattle Mortgage 728-2000
Hancock Building Co Inc property inv 441-3236

971
4TH AV N INTERSECTS
407 Cafe Loc Vietnamese Restr 441-6883
5TH AV N INTERSECTS
500 Diamond Parking Lot
516 Snacks Unlimited Inc caterers 292-9162
Taylor's Upholstery 441-1776
HARRISON ST INTERSECTS
520 Vacant
TAYLOR ST INTERSECTS
REPUBLICAN ST INTERSECTS
AURORA AV N INTERSECTS

994
8TH AV N INTERSECTS

405
BROADMOOR DR E —FROM E MADISON ST NORTH 1 WEST OF 37TH AV E

ZIP CODE 98112
1202 Broadmoor Northgate (Gate Keepers House) 325-1113
1212 Schmitz Melba Mrs ◎ 324-1170
E SAINT ANDREWS WAY INTERSECTS
1300 Baldwin P W ◎ 329-4589
1305 Pruett Maude F Mrs ◎ 322-3111
1317 Klaische Wm R ◎ 324-8862
1318 Scearce Wm R ◎
1324 Wiley Alexander 322-2408
1325 Lloyd J Collins ◎ 323-2901
1330 Clarke George W ◎ 324-1330
1331 Worm Cyril J Jr ◎ 329-5750
1336 Tomlinson Timothy 325-6283
1403 Grimes Geo H ◎ 324-2358
1404★Maron Howard G
1407 Wilcox Leonard M ◎ 322-8771
1419 Critchton Wm L ◎ 329-2207
1420 Williams J D ◎ 329-4291
1425 Gholson Cecil A ◎ 323-4061
1426 Demille Wm J ◎ 325-0549
1431 Allen Terry R
1434 Hilpert Edw T Jr 324-8548
1437★Hannah Robt ◎
1440 Mac Donald Richd C ◎ 322-3396
1443 Pigott Linda L
1449 Denker L C ◎ 325-4757
1455 Nelson James F ◎ 323-8646
1461 Merges Edw E ◎ 324-3055
1500 De Roux Rodger F ◎ 323-0177
1602 Erickson Carl W ◎ 323-1556
1603 Philbrick Richd C ◎ 325-1603
1610 Ghiglone Angelo F ◎ 325-7549
1615 Mills Chas K ◎ 325-6869
1620 Brindle Alec W ◎ 323-3582
1623 Fishback Herbert O Jr ◎ 329-5417
1630 Abel Donald G Jr ◎ 325-0333
1633 O'Leary Thos H 322-4103
1637 Vaughan Stephen ◎ 322-8034
1644 Hutchinson B N ◎ 323-7431
1645 Grasegger Anni
1654 Christensen Lucille Mrs ◎ 329-3131
1655 Spaulding E J ◎ 324-2245
1660 Alberg Thos A ◎ 322-8790
1665 Dunnam James ◎ 325-7686
1670 Pinard Carl J Jr ◎ 322-1411
1671 Mack Paul L ◎ 329-2644
BLENHEIM DR E INTERSECTS
1800 Nagy J Shirley Mrs ◎ 323-6206
1810 Smith Donald S ◎ 324-8479
1818 Trethewey Judith Callison ◎ 325-5277
Mc Cabe Jas B 324-5451
1830 Baldwin Loren E ◎ 325-6266
1833 Robertson Malcolm B ◎ 323-3385
1837 No Return
1840 Morean Edw H ◎ 323-8406
1844 No Return
1845 Landreth Frances T Mrs ◎ 325-2530
1851 No Return
1854 Pfeiffer Jeanne P bkpr 363-1854
1857 Murray Edw D ◎ 323-5601
1858 Wills Graham B ◎ 324-6478
1864 Lamont Daniel E 322-2818
2001 Smith Curran J ◎ 329-3290
2002 Miller Terry ◎ 323-2179
2009 Ashley Kath ◎ 322-2009
2010 Vacant
2021 Kucher Robt C
2022 Blethen John A ◎
WAVERLY WAY E INTERSECTS
2100 Woodburn Walter M ◎ 325-6581
2103 Jones W Bruce ◎ 322-5944
2111 Marsh Murray B ◎ 324-9303
2116 Lindley Clara A Mrs ◎ 325-2928
2124 Johnson Richd J ◎ 325-6705
2125 Mullaway
2128 Collier Wm P ◎ 323-8864
2132 King Snyder J ◎ 328-4442
2135 No Return
2140 Calvert Lawrence C II ◎ 329-0717
2141 Davis John H ◎ 324-2530
2147 Galvin Vincent ◎ 322-6185
2148 No Return
2153 Jones Roger W ◎ 329-6042
E SHORE DR INTERSECTS
PARKSIDE DR E INTERSECTS
2304 Barnes Sanford C ◎ 325-7123
2340 Broadmoor Golf Club 325-5600

1
BROADWAY —FROM 900 YESLER WAY NORTH

ZIP CODE 98122
E YESLER INTERSECTS
102 Yesler Terrace Apartments
604★Brule Joseph 624-6729
605★Henderson R L 622-7509
609★Pelkey Richd O 682-1458
611★Robinson Rosa L 728-0121
612★Dumas Deautry 467-6607
613 Yesler Terrace Medical Dental Clinic 625-9260
606 Ross Alice 623-4332
607 Ta Luc Nai 624-0672
608 Albright Willis 622-4167
103 Yesler Terrace Apartments
635 Vacant
637 Hurst Robert 343-0028
638★Sledge Steve 682-8219
639 Vacant
640 Vacant
641 Vacant
642 Owens Ben 682-1637
643 Regsby Andrew 622-1037
644 Vacant
645 Young Dave E 625-0473
635 Lathan Liz 467-0978
618★Shomhalal Gebremdhim 340-1920
107 Vacant
108 Nguyen Thang V 682-2405
109 Vacant
110 Hamill Kathey 223-0659
111 Williams Ela
621 Vacant
115 Yesler Terrace Apartments
667 Vacant
668 Vacant
669 Nguyen Liem 223-0740
670 Vacant
117★Mai Nguyet 682-9585
118 Current Karen G
119 Releford Aiden
120 Scott C 623-0259
121 Wong Geg Por 343-5427
122 Booze Albert Jr 467-6864
123 Nhoksayakham L 624-3608
124★Nguyen Vung 343-0820
125★Nguyen Tot Thi 447-2645
126 Heggins Rosa L Mrs 623-8559
129 Yesler Terrace Apartments
671 Mitchell Janice
672 Kilton Dina
673★Smith Katharyn 624-5896
674 Vuong Bach Le 628-0981
133 Yesler Terrace Apartments
677 Nguyen Hoa Ghi 467-8641
678 Armour Kris 621-7199
679 Che Oi Cooc 623-8333
680 Do Cu 382-1487
E FIR ST INTERSECTS
160 Japanese Baptist Church (GYM) 622-7351
E SPRUCE ST INTERSECTS
200 King County Medical Society info bur 621-9393
King County Society Employment Agency 621-9470
King County Personal Health Of Puget Sound 682-6288
Community Obstetric Referral Program 467-1771
E ALDER INTERSECTS
302 Childhaven (Addl Sp) 624-6477
Childhaven care of abused children 624-6477
303 City Park
316 Childhaven (Ofc)
322 Owen Hazel I Mrs ◎ 623-6999
BOREN AV INTERSECTS
E TERRACE INTERSECTS
400★Gunn D 343-0474
412 Apartments
1 Vacant
2 Vacant
3 Vacant
5★Butler L M
6 Aimee Chris
414 Apartments
4★Meloni Assunta 682-9672
7 Pilgrim Ernest
8 Welty Joanne 623-9488
9 Vacant
10★Johnson N
Lower Constante D Pascua 623-6046
Upper Mendoza Feliza S 682-3311
417 Vacant
Upper Bonita Jose
Lower★Dang Cuong Quoc 340-1139
420 Ordona Sinforoso L ◎ 622-7785
426 Under Constn
426½ Vacant
430 Vacant
E JEFFERSON INTERSECTS

3
E JEFFERSON ST INTERSECTS
500 Chin Wm J dentist 325-7190
502 Good Luck 325-8985
504 Vacant
504½ Ideal Apartments 324-3521
1 Vacant
2 O'Brien Wm P 324-3521
3 Rogal Philip R 329-3603
4 Sneed Robt 325-3834
5 Vacant
6 Vacant
7 Nakamura Jutaro
8 Pflugmacher Franklin 324-8343
506 Vacant
508 Super T V Electronics repr 325-7774
Ohta Hideo 325-7774
510 Fenimore Hotel 322-9773
A Ohashi Leo 323-8024
304 Tarinay Benny
C Devitt Michael
201 No Return
202 No Return
203 No Return
204 No Return (46 Apts 204-325)
514 Saint Francis House clothing & food help 325-7585
522 Vacant
524 Vacant
528 La Mediterranean Delicatessen 329-8818
530 Yasuko's Teriyaki restr 322-3023
E JAMES ST INTERSECTS
E JAMES WAY INTERSECTS
601 Swedish Hosp (Annex)
612 Vacant
616 Mid City Girl Scout Program Center youth organization 324-8750
616½ Abbott Home Health Care Service nurses 329-5990
618 Seafood Super Stores Inc fish & seafood ret 328-0230
620 Vacant
622 P I P Printing 343-3303
E CHERRY ST INTERSECTS
OFFICE BUILDING
700 Northwest Kidney Center 292-2771
NW Kidney Center (Organ Donor Information)
707 Coburn Wallace A phys 324-2955
Mc Intosh Robt E phys 324-2955
Stewart Barry C phys 324-2955
Obstetrics Gynecological Surgery Fertility Clinic
711 Voorhees Richd L phys 324-6264
Ear Associates Inc med clinic 324-6264
718 Snow's Prescription Pharmacy 323-6660
720 Crystal Apartments 323-9603
1★Hedman Sarah A 323-6432
2★Lindsay Michl A
3 Grimes Mary A Mrs 329-8869
4 Benson Eliz 323-1581
5 Vacant
6 Cady D Richd
7 Vacant
8 Wintz Richd 323-8355
9 Dennis Geo O 325-5024
722 Crystal Steam Baths sauna 323-9603
Suites
101 Medical Consultants Northwest Inc phys 328-1118
102b Diet Center 329-1919
103 Arthritis Foundation 324-9940
102a Generations II Orthotics Inc 329-7766
201 Lund Danl J dentist 328-1300
301 Vacant
302 Hrankowski Michael E dentist 325-7456
303 Reiter Jack M phys 328-1366
303 Golston Joan C secl wkr 328-1366
305 Borgen Jennings O phys 328-5320
305 Reproductive Health Specialist Inc 324-4990
305 Levy Barbara S phys 324-4990
305 Soderstrom Richd M phys 324-4990
306 Knight James H phys 324-2212
307 Cohen Rabin & Cohen dentists 323-8552
307 Cohen Irving I dentist 323-8552
307 Rabin Martin A dentist 323-8552
307 Cohen Michl dentist 323-8552
EAST COLUMBIA ST INTERSECTS
801 Heath Harold H Professional Bldg
Shield Healthcare Center 292-6244
Olmstead's Opticians 622-1776
ROOMS
205 Bushyhead Jas B phys 292-6250
205 Caner John E Z phys 292-6250
205 Siegel Martin S phys 292-6250
205 Sheehy Thos F Jr phys 292-6250
206 Physicians Anesthesia Service Inc 625-0578
206 Hasche-Kluender Hannstoerg phys 625-0578
206 Bogosian Armen J phys 625-0578
206 Crisera Arth A phys 625-0578
206 Dupen Stuart L phys 625-0578
206 Juno Philip phys 625-0578
206 Kennedy Ross D phys 625-0578
206 Knaup Stephen A phys 625-0578
206 Krembs Alexander W phys 625-0578
206 Peterson Donald G phys 625-0578
206 Remington John M phys 625-0578
206 Siminowitz Barbara phys 625-0578
206 Sloan Dean C phys 625-0578
206 Soltero Donald E phys 625-0578
206 Taylor Frederic S phys 625-0578
206 Vazquez Frederick S phys 625-0578
206 Winkler Daniel C phys 625-0578
206 Benz Paul C phys 625-0578
206 Mc Murray James E phys 625-0578
209 Rasic Philip J phys 624-3434
3dfl Seattle Heart Clinic 292-7990
3d Fl Anderson Arth M phys 292-7990
3d Fl Mozzarella John A phys 292-7990
3d Fl Westcott Jeffrey R phys 292-7990
3d Fl Petersen John L phys 292-7990
3d Fl Samson Werner E phys 292-7990
3d Fl Short Flody A phys 292-7990
401 De Groot Walter P phys 292-6265
406 Heath Building (Cafeteria) 386-6000
408 Heath Building (Conference Room)
410 Stewart C Thos phys 623-8622
505 Seattle Nuclear Medicine-Ultrasound Associates 386-6300
505 Denney John D phys 292-7544
505 Marty Raymond phys 292-7544
505 Schor Robt A phys 292-7544
505 Hirsch Jack H phys 292-7544
511 Donohue Lawrence R phys 292-2200
511 Liepman Robt E phys 292-2200
511 Lamey Jack R phys 292-2200
511 Seattle Women's Clinic 292-2200
511 Quint Boyd C phys
518 Lewis Donald phys 682-7007
522 Martinis Andrew J phys 682-6087
522 Wong Roman phys
525 Young Marvin R phys 624-8862
526 Calhoun Robt L phys 624-4845
530 Keaton Alan L phys 622-3183
530 Hansel John S Jr phys 625-9667
602 X-Ray Seattle Radiologists 292-6221
602 Rosenberg Robt H phys 292-6221
602 Roehr John N phys 292-6221
602 Hadden Geo N phys 292-6221
602 Johnson Dexter W phys 292-6221
602 Kofler Thos J phys 292-6221
602 Fisk John D phys 292-6221
602 Roedel Robt F phys 292-6221
602 Nichols Sam J phys 292-6221
602 Dudley Martin D phys 292-6221
602 Nelson James F phys 292-6221
602 Winfield Kirby F phys 292-6221
611 Kretz Alex W phys 386-6266

mastermark
Quality Marking Products Since 1902
Notary Seals
Labels & Signage
810 3d AVE., 622-8420
6550 4th AVE. S., 762-9610

MERCER ST—Contd
Ford Thein Co Inc public relations adv 281-7007
123 Central Oil Co 284-1150
125 Family Custom Tailor 282-3070
127 Famous Pacific Dessert Company The 284-8100
WARREN AV N INTERSECTS
150 Arnold's Texaco serv sta 285-7810
155 Seattle Repertory Theatre 443-2210
170 Peasley Tugby & Co C P A's 281-7070
Seattle Home Show organization 284-0960
172 Vacant
2D AV N INTERSECTS
200 Diamond Parking Serv
222 Vacant
225 Seattle Opera (Ticket Ofc) 447-4711
3D AV N INTERSECTS
300 Seattle Center Parking
4TH AV N INTERSECTS
400 Vacant
420 Allright Parking self serv pkg

971

5TH AV N INTERSECTS
500 Tower Records & Tapes 283-4456
Tower Video video tape sales & rental 283-9442
TAYLOR AV N INTERSECTS
550 Olsen Berte M Building
Seattle Business Center Rooms
101 Office Associates The investment co 282-5360
100 Vacant
103 Heat Transfer Engineering mfr rep 284-8240
104 Lamb Hanson Lamb (Addl Sp) 282-0300
107 Vacant
111 Jorgensen Home Improvement (Addl Sp)
115 Jorgensen Home Improvement Inc home remodeling 283-8200
130 Lamb Hanson Lamb Appraisal Associates Inc real est 282-0300
131 Vacant
137 Personnel Pool Of Seattle (Clerical) temp ofc help 282-9881
137 M T A 285-9197
570 Precision Engine Specialists gas engs rebuilt 284-0560
6TH AV N INTERSECTS
ROOMS
AURORA AV N INTERSECTS

972

DEXTER AV N INTERSECTS
8TH AV N INTERSECTS
800 Artco Sign Co coml sign pntg 622-5262
City Of Seattle (Whse)
Electromatic Sales & Service Inc refgr-air condt sls & serv 624-3370
Cascade Bag & Supply Company (Whse) 789-3993
Airplay 'n Hang Gliding Sch hand gliding instr 467-8644
Engler Manufacturing cabt & sign shop 623-3356
815 Washington Natural Gas Co 622-6767
One Call Center (Utility Underground Loc Cntr) 622-6767
Thermal Efficiency Inc research & development 622-6767
9TH AV N INTERSECTS
WESTLAKE AV N INTERSECTS
TERRY AV N INTERSECTS
1000 Vacant
1001 Queen City Industries Inc floor contrs 622-6222
1021 Mc Niven Hugh Co whol bldg matls 622-5131
BOREN AV N INTERSECTS
1119 Indian Arts & Crafts Inc whol novelties & souvenirs 622-2855

974

FAIRVIEW AV N INTERSECTS
1165 Service Printing Co 622-4800
1167 Messenger Sign Inc pntrs & mfrs 623-4525
MINOR AV N INTERSECTS
1200 Western Optical Inc ret safety equip 622-7627
Optical Supply Inc whol 622-7627
Western Optical Dispensary Inc 622-7627
1201 Medical & Business Interiors Inc ret & whol ofc interior 343-5800
1209 Datamac Inc 682-4100
PONTIUS AV N INTERSECTS
1260 Ratelco Inc elec equip & sup exec ofc 624-7770
1266 Jensen Carlyle B archt 682-8985
1268 Response Technology Inc 624-4273
1275 Bargreen Restaurant Supply Co Inc 682-1472
YALE AV N INTERSECTS
1310 Pacific Trail Outlet Store clothing fcty outlet sls 682-8196
Pacific Trail Sportswear mfr of jackets 622-8730
1320 African Northwest whol tropical fish sls 623-8416

19

MERCER ST E —FROM 600 MELROSE AV E EAST

ZIP CODE 98102
Lower Olvey Frank B 322-7626
Upper Camarda Betty 322-7071
310★Detwiler Jim P 323-1413
1★Leweis H
2★Delaney Greg 328-2503
310½★Patrick S
314 Electric Apartments
101 Paulson Don I 329-0634
102 Vacant
103 Scott D
201 Stevenson Robt L 325-7344
202★Pappas R
314½★Gorham Linda
318 Carlson Margt S Mrs ◎ 323-7623
BELLEVUE AV E INTERSECTS
401 Hillcrest Manor apts 322-3047
1 Steckel C 325-1443
2★Savannah C
3★Hawkin H 324-4107
4 Holliday N
5 Taylor Kenneth L 324-2304
6★Williams T L 323-8014
7★Delagado A 329-8439
8 Foucalt I 328-8094
9 Saita Hiroko 325-5575
10 Ng Chak Nana 328-8021
11 Knecht Joan B 328-1274
12★Slobada J
13★Dexter Paul 322-8530
14★Diamond Kent 322-7078
15 Nelson Fredk W 322-6611
16 Stone Darragh 329-5839
17 Trandafir Nicholas 328-2624
18 Bettis B 325-1263
19★Quevedo Mariella 322-2329
20★Abbatt S
21★Neff Leon 328-6072
22 Fansler D 322-7240
★Williams M 323-8014
24 Walker Lester A 328-0502
25 Dralle D 329-9648
26★Malloy Drew 325-4668
27 Hale Jake M 325-4788
28 Harvey James L
29★Mills R
30★Johnson K
31 Bradley Brad 329-0227
32 Poole Theodore B 324-9120
33 Matuszewski Dagney 325-8832
34★Gay L
414 Apartments
B Vacant
1 Vacant
2★Salsman Joel M 325-2642
422 Vacant
SUMMIT AV E INTERSECTS
507 Apparel Restyling & Alterations 322-0949
509 Christensen K 329-6873
511★Christensen Marie M ◎ 322-4855
511½ Bartol June B Mrs 324-6572
BELMONT AV E INTERSECTS
600 Six Hundred East Mercer Street Apartments
1 Richter Helen G 324-6514
2 Finneman Andrew 329-5715
3 Cleaves Edith L 322-7731
4 Rapaport Wm 323-2555
5 Zagars Irma Mrs 325-9875
6 Yackel Sena T 322-9169
7 Larson Douglas G
8 Denney Jas C 324-6579
9 Williams Marjorie C 322-3137
10 Mulvihill Wm R Jr 323-6198
11 Small Sheehan I 323-1069
611 Susan Anne Apartments
★Goosen G L 323-8867
613★Taylor B
615 Shulman Kenneth 322-1159
617★Dickinson Melinda
619 Nienow Kim J 324-5684
621 Savio Anito
623★Love K R 322-8764
625 Bui Chan
627★Greenlee Many 324-0289
629 Shapiro Robin
BOYLSTON AV E INTERSECTS
700 Seven Hundred East Mercer Apartments 322-5724
101 Vacant
102★Martin N 329-7745
103 Vacant
201★Edwards S
202 Thomas Eug G
203★Schulze Matthieas 323-8761
204★Nall Geraldine B
205 Vacant
301 Webb Allison
302 No Return
303 Vacant
304 Vacant
305 Walten H R Mrs 325-0213
306 Vacant
307 Mc Millan Kath L 325-7007
308 Breese W
309 Schwartz Eugene 325-8470
310 Schermerhorn Edw C 322-5724
401 L T V Productions t v & video programming
401 Harding Charles E
402 Pollak Helene 323-1889
403 Carlson H 324-3477
404★Montgomery Floy M Mrs 324-5078
405 Daley Gertrude E 324-1647
406 Vacant
407 Vacant
408 Keith Mary K 324-9756
409 O'Claire L
410 Smitherman L O
501 Vacant
502 Paine Eva Mrs 324-0718
503 Scofield R E 329-1611
504 Mezger S E 328-0773
505★Russel Linda
506 Vacant
507 Edgar Betty J 324-9369
508★Dehne G 323-4888
509 Nelson Craig R 323-2659
510★Hendricks L T 328-5046
601 Jacobi Alfred 322-4408
602 Mystrom C
603 Keeney C D
604 Harnish Russell W 322-2035
605★Mc Gough J 322-9378
606 Vacant
607★Schaeffer D
608★Wood W E 322-5436
609 Cover M 323-3796
610 Vacant
HARVARD AV E INTERSECTS
809 Charles Apartments The
1 Savan Ed Mrs 323-7281
2 Mitchell Bertha 323-1368
3 Farber Rose 325-5142
4 Diamond Isadore 324-4259
5 Beckelman Lillian Mrs 324-4245
6 Glazer Marion 325-2950
7★Reinstein S
8★Strickler G
9 Nelson Elane E 324-3596
10 Hayes Gladys A 324-9353
11★Yearby T
12 Marcus J R 323-4044
101 Reitmeier Marie A 323-4246
BROADWAY E INTERSECTS

21

BROADWAY E INTERSECTS
910 Apartments
1★Sampson A
2★Hodges Kevin D 325-6981
3★Purdon Michl V 322-8440
4 Vacant
5★Etve Jas G
10TH AV E INTERSECTS
1004 Steffens Ernst ◎ 324-5791
1006 Leigh Michl ◎ 322-4443
1011 Vacant
1014 Vacant
FEDERAL AV E INTERSECTS
1058 Lowell School 587-5550
1061 Steven's Housing Co-Op apts
A★Schroeder Jas A 323-2619
B★Wilch Edie 329-9365
C Sadler
D★Procopio Ann 328-0429
E Heck Christoph 324-2037
F Gorgen
11TH AV E INTERSECTS
1103★Morgan Val ◎ 323-8637
Johnson R P 328-1093
1107 Patterson Debra 322-5451
★Mulder W K 328-5222
12TH AV E INTERSECTS
13TH AV E INTERSECTS
1300 Vacant
1302★Caputi Michl 323-0604
1304 Mc Williams Dennis E 322-8472
1305 Postie Cecile M Mrs ◎ 324-1452
1306★Moss K L 324-3390
14TH AV E INTERSECTS
ZIP CODE 98112
1400 Park Tower Apartments 324-0285
1★Soon Pat 328-1018
2★Anderson H
3 Bragg Rod 324-0285
4★Oldham J
5 Finlay Vera B Mrs 329-1614
6 Valentine Dorothy E 322-3407
7 Byrd Clynton 324-0417
8 Hope Judy A 329-6587
9★Russell Juanita 324-7710
10 Bonds Wm J Jr 329-0595
11★Driver D 325-2183
12 Bess Kath L 325-4124
13 Scott Clayton A 325-7587
14 Ahearn Virginia F 325-8011
15★Miller Ray W 322-4376
16★Wolfson A
17 Montague Jay 323-5075
18 Renfrow B J 329-6107
19 Manning Mark 325-8129
1412 Mc Namee John P 325-6155
MALDEN AV E INTERSECTS

23

15TH AV E INTERSECTS
1509 Vacant
1510 No Return
1511 Roxbury Apartments 329-6973
1 Arneson Emil G 324-3978
2 Jardine John 322-8718
3 Mc Gee Katie
4★Simmons J E
5 Swezey
6 Bader Emily 328-2693
7★Hanson M A 329-6973
8★Kuntscher E J 325-3831
9 Mc Clintock
10 Smith June B 324-8509
11★Schroder Kelly 324-4257
12★Satz Nancy L 328-0566
14★Svidran Anna Mrs 322-1204
15★Morton Don 323-4570
16 Williams
17★Zierten P C 329-4184
18★Gamble Thomas 324-8581
19 Whitesell E K 324-4596
20 No Return
1516 Morton Terry
1520 Vacant
1522 James Robt G ◎ 324-4125
16TH AV E INTERSECTS
1601 Apartments
1★Ensminger N A 325-3664
2 Yoshida Mark
3 Vacant
4 Wald Joseph ◎ 325-3463
5 Vacant
6 Clausen M E 329-8013
7 Schwab Viola J 324-8484
8 No Return
1602 No Return
De Gaetano G 322-1783
1610★Herold Rodney P 329-6254
1614 Karovsky P P 323-3493
1615 Greer Tyson & Associates film mkr 325-4541
Greer Tyson ◎ 325-4541
1618 Benton Susan L ◎ 325-0564
1618½★Poppe Terri 324-5076
1624★Golding J
17TH AV E INTERSECTS
1701 Rovan Apartments
1 Haldeman N J 328-0129
2 Miller Wm 329-2986
3 Standish Berniece L
4★Martineau Nancy
5★Meadows Larry D 325-9774
6 Mc Donnell P 324-7052
7 Hagen Leo C 322-6053
8★Opolsky Kris 328-2057
1710 Hirning Paul ◎ 329-9569
1715 Apartments
Gilbert Jerry 329-8824
18TH AV E INTERSECTS
1811 Shear Kenneth R 323-5175
1821 Apartments
1 Clark Len 325-4722
2 Nguyen Thu 325-8678
3 Banks Denice
4 Johnson E Evette 324-8869
5 Lindsey Lillie 329-0165
6 Lim S 329-9759
7 Mac Clellan C 325-0988
8 Rotena Peter
9 Bunnag Lawan 329-4090
10 Williams Sandra
19TH AV E INTERSECTS
1908 Vacant
1914 Hyde Apartments
1★Solseng Virginia
2★Jenkins Shirley
3 Sipos Dennis E 325-9924
4★Tamalonis Juni
5 Baumgartner Wm F
6★Edick David
1916 Northwest Candy Co Inc 322-5743
20TH AV E INTERSECTS
2003 Burnside Richd E ◎
Tanner Mary E
2003½ Wilson Clarice
2005 Freeman Irene ◎
2009 Ellington Mary F Mrs ◎
2010 Williams Lloyd R ◎ 329-1913
2014 Akridge James Jr ◎ 325-4578
2015 Vacant
2021 Jones Etta R Mrs 324-7330
2025 Nakatsu Robt Y ◎ 322-1368

25

21ST AV E INTERSECTS
2103 Elder John H ◎ 323-2918
2107 Welch Sally Mrs 322-4895
2110 Vacant
2111 Aylward Pat J ◎ 329-8553
2115 Sutton Erline Mrs ◎ 325-1275
22D AV E INTERSECTS
2205 Moore Ezra ◎ 329-0696
2209 Brown Verlene M Mrs ◎ 323-4090
2215 Kiyono Masami M ◎ 324-2671
2216 Jones Jeffrey 325-6795
23D AV E INTERSECTS
2300 Kernell John
2312★Lyons Richd L 324-2004
24TH AV E INTERSECTS
2408★Duaper Michl K ◎ 323-1414
2424 No Return
25TH AV E INTERSECTS
2504 Friend Stephen
2507 Leonard Roosevelt Jr ◎
26TH AV E INTERSECTS
27TH AV E INTERSECTS

299

N.W. MARKET ST. 782-3487 CIVIL ENGINEERING — 283-7820

Commercial Collectors
DEBT COLLECTION EXPERTS
R. R Swaffield, President · Nancy J. Swaffield, Secretary-Treasurer
2243 152d AVE. N.E. (REDMOND 98052) TEL. 644

4326 University Way N E · 634-3400 Use your bankcards

Who Sells It?

Is Answered by the Classified Business Lists in this Directory

9TH AV—Contd
212 Cook Terry Properties Inc coml real est broker 623-9600
LENORA ST INTERSECTS
100 Potter Frank & Assoc prntrs 623-8844
202 Stanley Smith Security Co
204 Property Maintenance Co 587-0707
206 Locker Room N W Inc 682-8080
207 Impact Design Inc 623-1044
Bsmnt Ihler Automotive 621-9939
2107 Lithographics 622-9016

904

WESTLAKE AV INTERSECTS
2205 Budget-Lease-A-Car Of Washington 624-5323
Truman Dan C
Budget Used Cars 624-5323
2217 Safelite Seattle Auto Glass 682-7376
2223 European Motors auto sls & serv 622-3406
Classic Conveyance limousine serv 622-3406
2227 Durham Sunroofs & Upholstery 682-3500
BELL ST INTERSECTS

972

9TH AV N —FROM 900 DENNY WAY NORTH

ZIP CODE 98109
100 Vacant
JOHN ST INTERSECTS
216 A-1 Ornamental
217 Engineers Club The 623-3250
Multiple Services Inc mgmnt co 623-8632
National Academy Of Television Arts & Sciences 682-3576
Public Relations Society Of America nonprofit organization 623-8632
Purchasing Management Associates Of Wash pub relations 622-3545
Gamble Foods Inc 623-8632
Propeller Club Of The United States The port of seattle br 623-8632
Sigma Delta Chi 623-8632
Women Painters Of Washington org 623-8632
Western Publishers Service 623-8632
219 Kelley Niles E Advertising Art 624-2010
Western Graphics Inc screen process prntg 624-2010
Kelley Niles Inc adv spl 624-1505
220 Berven Carpets Corp whol 682-1196
221 Vacant
223 Vacant
228 Sellen Construction Co Inc fin bldg contrs 682-7770
Sellen John H Construction Co genl contr 682-7770
232 Eide Leonard N acct 623-3633
235 Vacant
THOMAS ST INTERSECTS
305 Image Control Sys Inc graphic arts sup 624-2646
308 United Electric Motors Inc 624-0044
310 Nicewonger Co Inc restr equip 682-4300
312 Vacant
Johnson Walter H Co shipping supps 623-0142
315 U-Park Systems (Self Pk) 624-5353
333 Junior Achievement Center non-profit educ agcy 622-6603
HARRISON ST INTERSECTS
400 Appliance Parts Co 622-0152
427 Bayless Bindery Inc bkbndrs 622-6395
REPUBLICAN ST INTERSECTS

994

MERCER ST INTERSECTS
ROY ST INTERSECTS
701 Kenney Frank Volvo (Addl Showrm) 382-2000
715 Kenney Frank Volvo auto sls & serv 382-2000
739 Vacant
753 Burkhart Dental Supply Co 284-4386
WESTLAKE AV N INTESECTS

361

CROCKETT INTERSECTS
2111 Smith Wayne R © 283-5244

20

9TH AV NE —FROM 900 NE NORTHLAKE WAY NORTH

ZIP CODE 98105
4001 Friends Center & University Friends Meeting Inc religious club 632-7006
University Friends Meeting church 632-7006
4039 Quaker House apts
A Lockwood John B 632-1015
B Brahee Paul 632-9839
C Vacant
D Mathis T G 632-7009
E Prothero Jeffrey 545-7583
F Attwell Larry G 545-8424
G★Gottlieb Deborah R 632-9839
H Vacant
ST CONTINUED
4055 Vaegemast John W 633-2090
4056 Dutchuk Carol © 634-2567
★Mersky D 632-1659
4058★Tupper Jay 547-6623
4060 Gmazel Scott 632-5004
4062★Veliz Tony 547-1563
4064★White Jas B 633-5443
4066★Irvis Terence L 632-3612
Sundby Leslie 633-2656
4072 Northwest Center For Holistic Medicine 547-9665
NE 42D ST INTERSECTS

66

NE 42D ST INTERSECTS
4205★Leberer L 547-1899
4213 Beach
4214 Beaudry Clark G 633-0826
Egan Eliz A
4215 Kane Gerard 632-0210
4217 Accu-Speed Word Processing 547-2325
4221★Hunter Robt 547-8829
4229 Brenden
4233 Apartments
201 Vacant
202 Vacant
203★Shimuzu
203★Casuga
204 Vacant
205 Vacant
206★Walker L 547-8914
207 Vacant
208★Matsuda
209 Vacant
4249 Apartments
1★Benn Richd 547-3026
2 Storie Gary D 634-0972
3★Mueller Michelle
4 Mc Cord Barry C 547-3699
5★Ramanujam J 547-8092
6★Castillo Ivan B 547-8185
4250 Apartments
1 Prater John A 634-1842
2★Chapman Susan 547-2418
3★Veniegas Adeline M
4★Vu Q Vananh 547-2990
5★Anderson Jos M 547-8448
4251 Novak Robt H
4253 Beck Oliver
4255★Zahrany Abdullah 547-1359
4257 Karlsons Mirjama I Mrs © 632-2627
NE 43D ST INTERSECTS
4301 Estate Manor Apartments
★Sherrard Kael G 634-0910
4303★Schmit Sheryl A 632-6337
4305★Peterson B 632-0244
4307 Vacant
4308★Campos Margt 545-7809
★Cameron Sharon 545-9097
4315 Michelle Apartments 547-2765
★Mann Lance 547-2765
101★Fosse
102★Aitken
103★Wise Lynette M 633-1301
104★Fickeisen J 547-7399
105★Fahnestock Alan 632-3451
201★Emeruwa
202★Middleton Alan 634-0985
203★Jacobson L 547-9631
204 Vacant
205★Sanderson Leonard E 547-0853
206★Louie Tedd S 547-7473
302★Meijer Laurent 547-1079
303★Marimion Darrell 547-2937
304★Johnson C 547-4768
305★Shasboek C 545-7981
306★Reed Henry 634-2210
4319 Wilson Todd
4321 Itaya Joseph 634-3009
4325★Tolon Mojuana
4327 Kechley Elwyn L 633-2150
4327½ Kechley Steven 545-6921
4333 Apartments
A Chau Ngoc Peng 633-5179
B Tesh Richd 632-3958
C★Moses C
D Peterson John
4334 Oster Ada E Mrs © 545-6981
4337 Mc Call Frank C Jr 633-5407
4340 Kalberg Margt E Mrs © 632-8273
4343★Aistrope D 632-3061
4366 No Return
4368 No Return

88

NE 45TH ST INTERSECTS
4525★Prouty Jas 632-7378
4529★Ildstad Tom J 547-7215
4533★Moore John 632-8251
4540 Smith Ruby F © 633-1071
4541 Pratt Roger 623-2350
NE 47TH ST INTERSECTS
4703 Hunter Raymond W © 632-5525
4706★Ressler Brendon © 632-3769
4707 Schaefer Chas T © 632-3445
Knapp Harold A © 632-1255
4709 No Return
4709½★Grant A 632-3769
4710 Peterson Marie © 632-9017
4715 Braley John A 632-5491
4716 Menke Mary © 633-0525
4719★Switten John H 633-4388
4720 Linse Gordon M 634-0289
Kanner D
Sanders Suzan 632-6135
★Drobnikki David 547-8428
4723★Curdy Philip R 634-0191
4723½ Ziebarth Jim 632-8159
4724 Durkee Peter 633-1644
Handrich Debby 547-8182
4725★Thomas Sean D 633-5324
4727 Kingston David C 632-1067
Hasegawa B 634-2988
4730★Yake J 632-6832
4734 Gregory Richd E © 632-0211
1★Reshour
2★Edmunds
3 Derring Ken 632-3420
4744 Thornley Rodney S 634-0165
Studennmund B 633-3649
Zaleski Alice 633-1530
Jones Tamara 633-3360
★Prunty Kathy 547-7002
4748 Entertainment Associates theater 634-2328
4801 University Playfield

82

NE 50TH ST INTERSECTS
5003 Zollman Edw S © 632-5587
5007 Young Chris 547-0746
5011★Thompson Karen M © 632-4496
5015 Tate Wm W © 632-1361
5016★Keller M 632-7259
5018★Chow Stella 547-9895
5019★Belvill K 547-8895
5022 Porter John 632-1228
5023 La Ferla Jane 633-1962
5024 Vacant
5026★Caskey K R 545-9002
5026½★Hanning C 547-5056
5027★Hoy Terry 547-5632
★Nakagawa Pearl 632-8144
5028 Roach Kathy 632-4062
5028½ Vacant
5030★Campbell
5030½ Di Cicco
5031 Myhre Guy C 634-0262
Bsmt★Brunick J 547-6895
5034b Andrews G 547-3528
5034c Biggerstaff Andy 632-1559
5040 Vacant
5041 Blessed Sacrament Roman Catholic Church 547-3020
Dominican Community 547-3020
Blessed Sacrament Priory 547-3020
5062 Vacant
NE 53D ST INTERSECTS
5302 Vacant
5306★Moore Jerry 527-9681
5310★Brockman J 527-5295
5311 Merkuieff E A 525-8219
5312 Gunther John © 524-1219
Lower★Whitney Chas 522-7193
Upper★Benson Brandon C © 526-8817
5316 Slater Kathleen M © 523-4975
5319★Bell Robt
5320 Lawless S M 526-1664
5321 Marsh V L 527-2349
5325 Cleveland Clinton N © 524-0327
5326 Etronix 527-5223
5329★Marens Richd 527-6217
5330 Gustafson J Jr © 522-3862
5333 Clark Dean 525-8552
5334 Elliott M J © 525-7524
5336 Barber Patk F 522-7433
Boulanger Jennifer 523-5370
5337 James Marianne K Mrs © 523-0067

110

ZIP CODE 98115
NE RAVENNA BLVD INTERSECTS
6108 No Return
6112 Manthey Dorothy Mrs ©
NE 62D INTERSECTS
6210 Baker Mary Mrs © 523-3839
6211★Waldbaum Ronald H 527-1677
6213★Dorland Norman E © 522-0339
6214 Apartments
101 Rosebaugh K
102 Gloss Teri
201 Mahoney Sally G 523-1941
202 Murphy Jerry 522-5218
301 Elde Paul H © 523-7427
302 Johnson C 525-6998
6217 Mahoney Alice K Mrs © 522-1861
6222 Quinn A T © 522-6300
NE 63D ST INTERSECTS
6300 Roosevelt Medical Center 545-7500
Botimer Allen R phys 527-7546
Lourer Kenneth B phys 572-7535
Fritzsche Ulrich phys 527-7510
Palmer William S phys 527-7540
Fleming John L phys 527-7542
Srcos Alvin M psychologist 527-7533
Ng Aik-Woo phys 527-7532
Coghlan James C phys 527-7520
Williams Christine radiologist 527-7500
Maxwell John R radiologist 527-7500
Morx Louis E radiologist 527-7500
Slead George J radiologist 527-7565
Thomas William J dentist 522-7108
6312 Holley Rikki A
6316 Scott Pauline A Mrs © 523-2032
6321 Loesell Loren L © 524-5341
NE 64TH ST INTERSECTS
6402 Bradshaw J 525-5030
6403 Apartments
1★Sharp John 523-1142
2 Kleinhan Jesse A 523-1736
3 Fisher O J 522-4223
4 Gaser Sharon L 524-3078
5★Rogers Shirley H 525-8388
6404 Laughrun Susan © 525-3654
6405 Naess Searle W ©
6406★Springwater L K © 526-8770
6409 Cushman Andrew H 524-9296
6410 Owen Roy C © 524-9485
6414 Mc Coy Keven
6415 Lovejoy Albert L © 523-1064
6420 Vye Matthew

NE 71ST INTERSECTS
7108★Odell Elwyn H © 523-2279
NE 72D INTERSECTS
7211 Fortman Gerald F © 524-2952
7217 Swedin Aron D
NE 73D INTERSECTS
NE 74TH INTERSECTS
7411★Boyle Steph 522-8691
7412 No Return
7417 No Return
7420 Apostolic Faith Church 522-1350

NE 75TH INTERSECTS
7502 Norweco sht mtl contr 524-3589
Lehtola Geo W © 522-1201
7504 Hansen Kimberly P © 525-6408
7508 Nevitt Howard L 525-3255
7514 Laury John W © 523-7237
7518★Scott Dorian 525-3859
7522 Ramhost Eric © 524-3424
7525 Ollivier Lawr L © 523-1491
7526 Smith Mildred E Mrs © 523-6849
7532 George Steph T © 526-2407
7536 Condotta Virginia E Mrs © 523-91
7537 Newman Roy © 525-1524
7540 Cressman Carl 525-5581
7542 Johnston Rick © 527-1969
7547 Woo Shirley 527-5229
7548 Vacant
7552 Cook Robt W © 523-0346
7556 Vacant
7557 Wyne Consuella M Mrs © 522-788
7558 Nelson John

ZIP CODE 98125
NE 105TH INTERSECTS
10515 No Return
10516 Boyle Gerard A 364-9555
10519 Lee Dominic © 362-0097
10520 Derke Hugo genl contr © 362-32
10525 Bogdanoff Geo A © 363-1279
10526 Vaughn Pam J 363-6375
NE 106TH ST INTERSECTS

NE 113TH ST INTERSECTS
11303 Walker Clara ©
11331 Harrington Sean F 526-2683
NE 114TH ST INTERSECTS
11403 Brooling David 364-7486
NE 115TH ST INTERSECTS
11514 Agopsowicz Dorothy A Mrs © 363-6481
11515 Thomas Robt 362-4455
11520 Parfitt Alf E © 365-3059
11521 Svane Mabel Mrs ©
11524 Rusis Vilis E © 364-7221
11527★Campbell Larcy 364-9823
11532 Holt Edw M © 365-9820
11533 Viars J Mark © 363-0476
11536 Pelroy Mack ©
11539 Reid Dora A Mrs © 365-4489
11544★Romani Pervez K © 364-9191
11545 Mc Kelvey Fred C ©
NE 117TH ST INTERSECTS
11714 Dudley Richard L 362-7939
11715 Freiman Jonathan M 364-3450
11720 Tyler Bill S © 367-7303
11721★Roberts Mark © 367-5015
11725 Mickelsen Leonard A 367-3319
11726 Zeman Kathy A © 364-9290
11732 Sietins Karlis E © 364-0983
11733 Vacant
11734 Kohn Peter A 362-2198
11736 Moffat Kenneth G © 367-4388
11737★Bundy Jas W 363-4397
11745 Brazil Robert W © 364-4902
11746 Vacant
11751 Tseng Wang-Ching © 364-0268
11757★Francis P A © 365-8613

NE 122D INTERSECTS
12201 Willett Alan G © 363-0172
12203 Dennis Shirley A Mrs © 363-515
12205 Love Richd W © 365-3618
12206 Hanson Paul I © 363-0552
12207 Anderson Stanley L Mrs ©
NE 123D INTERSECTS

SEAFIRST BANK
MEMBER FDIC

DEXTER AV N—Contd
513 Zapffe Carl Inc silversmith 783-2831
517 Bruce Carroll Photography Inc 623-2119
520 Diamond Parking Lot
524 Boyd Sign Co Inc sign contr 624-6755
525 Ramco Electronics stereo serv 622-4968
530 Peoples Natl Bank Of Wash (Dexter & Broad St Br) 344-4517

994

MERCER ST INTERSECTS
601 Seaport Chemicals Inc chemicals mtce sups 284-1200
605 Shah Safari Inc Warehouse
ROY ST INTERSECTS
701 Seven Hundred One Dexter Bldg (Sebco) 284-1572
Suites
100 Cascade Energy Systems 283-4328
101 Olympic Assocs Co
107 Dean Pfeffer Ingram ins 284-3366
111 Chute Engineering
112 American Service Bureau 284-1057
112 Reeder Clifton L phys 284-1057
114 Francis & Co cpa 282-3720
114 Puget Sound Accounting 282-6996
114 James Associates The cpa
200 Gray & Osborne Inc P S consulting engineers 284-0860
205 Medrecs Copying Service Inc atty serv 285-1420
211 Thomas Hart Advertising
212 Glad Construction Group The genl contrs 284-5050
212 W 3 C Technology Group Inc
300 No Return
400 Science And Engineering Associates Inc 285-8686
407 Fortune Group Limited real est syndications 282-6866
410 Isaacson Group Ltd als 285-8600
717 Complete Automotive european car repr 284-5500
VALLEY ST INTERSECTS
801 Korry Electronics (Mfg Div) aircraft cockpit displays 281-1300
810 Seattle School District No 1 (facilities dept & dev serv) 587-5581
ALOHA ST INTERSECTS
WARD ST INTERSECTS
901 Korry Electronics (Admn Div) aircraft cockpit displays 281-1300
912 Seattle Taxicab & Transportation Inc 622-7395
945 K T Z Z-T V 22 seattle tv ltd partnership 282-2202
PROSPECT ST INTERSECTS

998

PROSPECT ST INTERSECTS
1107 Adriatica Restaurant 285-5000
1110 Joe's General Auto Repair 285-3198
1113★Johnston J V 283-5288
★Lenk Denis E 283-2604
1115★Bius P
1121 Korea Times newspaper 282-0022
HIGHLAND DR INTERSECTS
1201 Peel & Associates custom signs 285-6540
1207 Pameco-Aire Inc whol htg air cond refrig 281-1122
1217 Cehe Inc
1221 Drager's Motorcycle Co
1225 Scott's Hondamotive auto repr 282-3151
COMSTOCK ST INTERSECTS
1305 Pro-Image motion pic producera 284-5000
1307 Vacant
1308 Dexter Apartments 285-9380
1a Mickelson Neil J
101★Cunningham A 283-0214
102 Turner
103 Fingar
104 Gammel A
201★Ray S 284-9789
202★Kennedy D 281-0967
203 Frasier Kathy 283-2741
204 Bryce S 283-2520
205★Miller Shawn D 285-6014
206★Kozubczyk Andrzej 283-7069
207 Thayer
301★Dillard J. 282-6810
302 Hayashi
303★Hawkinson Gary 281-8638
304 Courtmarch
305 Vacant
306★Bartlett Robin 281-8824
307★Barrows K M 283-1251
401 Bohn
402★Siebel Gary
403★Ripley Timothy J
404★Harrison E K 282-6268
405★Trikas A 284-3552
406★Scheeline Simont
407 Case Stephen S 285-6422
1313 Northwest Sign Supply Inc equip & sup 283-8870
1317 Systems Architects Engineers Inc archt & eng of ofc sys 285-3020
1319 Evergreen Stroke Associate 447-7839
1321 Vacant
1323 Katherine Malmsten illus & design 285-5831
Westlake Promotions
Starbird Design 284-7322
LEE ST INTERSECTS
1401 Mister Dan Multi Service Co 285-2229
1405 Dan's Paints 285-0911
1414 J & B Building
ROOMS
101 State Benefits Div (Adminstrative Hearings) 464-6322
200 Dussault & Associates Inc mfrs rep 281-4025
226 Warner Louis C & Co archtl eng consit 285-0200
306 Franco Albert H cpa 281-9444
310 Rothaus-Honey & Associates publ 284-9922
316 Merit Investment Co Inc real est 282-0071
326 Bonney Lake Commercial Properties property mgment 284-9800
326 Cedarview Development Co land development 284-9800
Chelan Associates real est mgment 284-9800
326 J & B Leasing Co real est 284-9800
326 Lake Cushman Co land developers 284-9800
326 Lake Tapps Development Co Inc land development 284-9800
326 Pacific Land Associates land developers 284-9800
1425★Weaver T J 285-8523
GALER ST INTERSECTS
1511 Seattle Children's Theatre (costume & prop shop) 283-8658
1515 Floors
Association Center The
Lobby Associated Hosiery whol hosiery 283-8793
204 Altair Research Inc 282-0725
206 Vacant
207 Vacant
3d Fl American Lung Association Of Washington 282-5565
4th Fl Mueller Mc Curry & Partin cpa's
Newport Group The
4th Fl Copeland & Assocs
GARFIELD ST INTERSECTS
1600 Office Building
Suites
1 Intermedia Inc video producers 282-7262
2 Visions Hair Design 282-5488
A D T Security Systems Inc burglar alarms 624-3103
7 Ward Ted photog 284-9556
Ward Ted Video Services 284-9556
1601 Electrochemical Technology Corp
1602 California Video Sales Northwest 285-8100
1604 Johnson Controls Inc temp control sys 283-2396
Lane Realty 282-5937
1604½ No Return
1606 Vacant
1607 Shore Sails sailmaking 284-3730
1608 Jacobson R
1614 Vacant
1620 Under Construction
1626 Fornese Conrad M 283-1377
1628 Mac Pherson Tom Realty 284-2600
1628½ T M P Sales Select Cars
HAYES ST INTERSECTS
1700★Roe D 281-8842
1701 Best Locking Systems Of Washington & Alaska lock mfrs 284-5252
Floor
1st Fl Aronson C Connie Inc lock mfrs 284-5252
2d Fl Amsec Ltd marine surveyors
1701½ Delius T E Co mfrs rep 282-4414
Tape Dispensers N W 282-4414
1702 No Return
1703 Hogan Donald A & Associates civ eng 285-0400
1703a Adrian Specialty Adversiting 285-9669
1706★Farley Wm E 284-7729
1707a Terry Thos M 283-3835
1707b★Tanis Michl 283-7133
1707c Murphy Michl G 283-2977
1708 Nordlinder Roger A
1712 Metadesign & Transplanning Consultants 283-0870
1712½★Seif Farouk 283-7634
1713 Kilbirnie Apartments
101 Sanders Kelly J 283-1242
102★Lane M E 283-5346
103 Maxey Wade W 283-7255
201★Newman B S 283-3060
202★Schoen H S 282-2677
203★Burdick J
204 Glasscock B K 284-1867
301★Smith Gerald
302★Herrin S S
303★Wilson W
401 Tief Frank 285-3271
402 Cheney
403 Vacant
501★Womack J G 282-8477
501★Schmachtenberger Robin 283-2053
502★Crawford
1716 Mc Guire K C 282-2337
1716½ James S 283-4479
1722★Hays Dave
1726 Vacant
1730 Eriksen Marie C Mrs ©
1732★O Mahony Kathleen N 283-0465
1734 Mayberg Charles P 258-0858
BLAINE ST INTERSECTS
1738 Dexter Terrace Apartments 283-7041
1 Vacant
2 Henderson
3 Lester Marvin M 283-3666
4 Tarrant Peggy 282-0194
5 Orr
6 Mc Elfatrick
7 Blasienz K 283-3599
8 Magoon
1744 Chateau D'Emil Apartments 282-0317
1 Ngiralbaed Florenica 282-2739
1★Nagata
2★Jackmon L
3 Brown N 282-8398
4 Vacant
5 Donovan Danl I 284-9594
6 Howards Ione V Mrs 282-0317
7★Mc Crorie B
8★O'Leary Colman N 383-9501
1747 Moore Business Forms Inc 284-5730
1749 Moore National Serivce 284-5730
1751 Intl Fed Of Pro & Tech Engs Local 17 (Afl-Cio) 284-3111
1760 Apartments
1★Cochran Steven L 282-6235
2 Gonzalez Paul B 284-7663
3 Mc Auliffe Chester P cpa 282-1120
3 Mc Auliffe James F cpa 282-1120
3 Mc Auliffe Thos R cpa 282-1120
4 Mc Auliffe Jas F (Sub Ofc) sub ofc
5 Dineen C N 283-1010
6 Mc Auliffe Chester P 283-1364
1758 Han-Roc Condominiums 282-8376
1 Phelan Mary Beth 282-9789
2★Smith C L 281-7637
3★Matson P 283-6375
4 Rock Saml M © 282-8376
5 Seyyedi
6 Brownell Alice A Mrs 282-7604
7 Ramsey-Miller Mark 284-0337
8 Galle Ted 285-9017
HOWE ST INTERSECTS
1903 Cox Cathie © 282-2277
1907 Novak Michl R 282-1907
1911 Babunea Alice Mrs © 283-3424
1915 Day Barbara Mrs ©
1919 Higgins Wm A 285-3742
1920 Swedish Club Inc 283-1090
Swedish Club Restaurant & Bar 283-1077
1925 Reiman Sigmund G © 283-0725
NEWTON ST INTERSECTS
2000 Apartments
1 Hamerly Patk J
2 Kime John L 284-8171
3 Nelson E
2001 Tengs Brian 285-3072
2004 Dexter House The 285-5479
B1★Collins P
101★Wheaton B 283-9297
102★Morris A E 285-9247
103★Butts V
104★Gordon N
105★Mc Donald Chas 283-9544
106★Goldner G W 284-0677
107★Stilnovich R
201★Nelsen Js R 281-7568
202 Olson Esther M 283-0194
203★Fayerweather H D 283-0470
204★Martin Marian R 282-2180
205★Patterson J
206★Smith B
207★Gaulding John 281-8940
301★Keil Jean Boling 285-3796
302 Cochran Robt B 282-6927
303★Gould S
304★Coil G 282-7717
305★Lunder Bjorn 283-5438
306 Rhyner Marg 284-1331
307★Poulsen P
401 Cooper Michl 242-0112
402 Belknap Charlene M 284-8695
403★Mc Eachron L
404★Mac Pherson Gary K 282-7717
405★Carlson L L 281-9775
406★Johnston Rodney L 283-9544
407 Wennerstrom Burtel A 282-1267
2005★Da Han Louis 281-7952
2★Perry Donald 284-3468
2008 Mahoney Laura L Mrs 282-6392
2009 Micheelson Jackie C 285-6372
2012★Cline M 284-7673
2013 Jamison G Bruce © 285-1120
2016★Hartwell Gregg © 285-3450
2017 Mick Construction Co genl contr 283-9718
Mick Danl V © 283-9718
2020★Connelly W
2021 Locust Elsie D 284-6505
2022a Mc Cann Mary E 285-0202
2022b★Foote Walter H 284-9577
2027 Mathews Irene Mrs © 284-7380
2030 Econo-Mini Storage Center 285-0900
H Tomlinson Inc
B L Perkins & Co
2031 Hellner Doris I 285-3144

361

CROCKETT ST INTERSECTS
DEXTER WAY N INTERSECTS
2100 Lyon's Grocery 284-1410
2100½ No Return
2101 Apartments
101 Kawata J K 281-8458
201 Murphy Jamie L 284-5438
202 Laughtland Bernice
301 Sheehan Donald J
302 Nelson Harold D
2106 Strandin Lisa 285-8847
2106½ Tapping Chris 282-3051
2114★Manning Michl D 283-8881
2117 Apartments
101 Kincaid Grace M 284-6139
102 Day June L 283-7526
201 Minton Florence D Mrs 282-5665
202★Ragus J
301 Kober Lloyd J © 285-6310
2118 Brotherton Cecil W © 284-9467
2121★Kirchner Harry R 285-9285
2122 Snyder Freeman F 284-1940
2125 Apigo Henry C 282-4454
2126 No Return
2129★Below Bruce © 285-9071
2130 No Return
2132 Wyman Lincoln D © 283-2363
2133 Shanahan Gary 284-4685
2138 No Return
2142 Carter Thelma E Mrs ©
2145 Dexter Place Apartments
1★Burton D M 285-0811
2★Foster E K
3★Seely Gayle 284-0474
4★Taubman H
5★Langemi L 285-8026
6★Collier W
7★Rivera Chris 283-0886
8★Bradshaw J
9★Bargreen P
10★Bullock R
11★David M
12★Ritchie D
13★Jacquez Y
14★Jacka T
15★Worthlen B
16★Rowlett B
17★Sontgerath M
18★Benjamin A
19★Oshiro T
20★Bradley S
21★Warren R
22★Story
23★Tonkin W
24★Schmick L
25★Kotzur T
2146 Hama Raymond S © 284-5343
Hama Raymond S © 284-5343
2149 Mar Dee Apartments 282-5017
A Pete Mary A Mrs 282-8038
1 Mc Croskey I A © 282-5017
2 Ackerlund Evelyn Mrs
3 Hyland Jo 283-2703
4 Miller Martha B 282-3565
5 Chapman Thos Jr 283-1573
2160★Nelson Robt 285-2041
2150½★Rogers Dick
2154 Cantrell Marilynn 285-0010
2157 No Return
2158 Thompson Florence E Mrs © 282-1489
2160 No Return
2161 Sident R E © 283-9994
2164 Clouse Raymond © 284-2194
2167★Richardson G 285-7384
MC GRAW INTERSECTS
2400 Diers & Diers C P A's 285-3511
Apartments
1★Steed Carig A
2 Diers Paul A 285-3511
5★Buckingham P L
6★Hanijan M
7 Vacant
8★Mc Cauley J
2403 Apartments
2 Myers Larry M 284-8290
1★Cally S 284-1431
3★Nordling G Todd 283-8502
2409★Hanners John
2410 Condominiums
101★Van Essen M
102 Vacant
103★Meadows Nancy
201★Gudjonsson D
202★Morgan B C
203★Todd D B
301★Hinder S
302★Brownlie P
303★Lee G
2411★Will Lynn
2415 Richards Dick 285-3809
2416 Apartments
1★Tolan Ed 282-3356
2★Hebson D 285-8876
3★Rickman Joel R 285-2758
2417 Orchard Jas
2419 No Return
6TH AV INTERSECTS

5505 UNIVERSITY WAY N.E.
Pioneer Realty Inc
• COMMERCIAL
• RESIDENTIAL
• RENTALS
• PROPERTY MANAGEMENT
TEL. 525-7200

228 S. MEAD
R.T. WHITNEY CO.
UPHOLSTERY
COMMERCIAL AND CUSTOM MANUFACTURING
TEL. 763-1471

IT PAYS (International Paperflow Consultants Distributors) 1138 POPLAR PLACE SOUTH TEL. 323-MAIL

SW ROXBURY ST—Contd
222 No Return
228 Barber Clyde E 762-9479
236 No Return
5TH AV SW INTERSECTS
502 Mayer Roy L boarding hse ◎ 762-2757
511 San Yun 767-9673
515 Fuller Bridget M 762-3093
519 Simon Janet M 762-5418
525 Miner G L 762-4074
529 Turpin Betsy L
6TH AV SW INTERSECTS
610 Evangelical Free Church 762-2488
7TH AV SW INTERSECTS
8TH AV SW INTERSECTS
9TH AV INTERSECTS
10TH AV SW INTERSECTS
1023 Vacant
11TH AV SW INTERSECTS
12TH AV SW INTERSECTS
13TH AV SW INTERSECTS
1321 Crosa Louise ◎
14TH AV SW INTERSECTS
1416 Wudel Robt L -D O phys 767-3626

279
16TH AV SW INTERSECTS
1611 Raimondo's Hair Styling barber shop 767-6427
1616 Kim's Dress & Tailor Shop 762-6472
1617 Thrifty Drugs Of Washington 767-4655
1618 Vacant
1620 G & G Restaurant (Extra Space) 763-9130
1622 G & G Restaurant 762-6645
17TH AV SW INTERSECTS
1702 Walt's Radiator & Muffler Shop 762-4466
1719 Dutch Maid Laundry self serve 762-9561
1725 Westwood Building
6 Woods Clifton R photog
Allstate Insurance Co
3 Customer Research (addl sp)
4 Customer Research prod advisory 763-3472
2 Osterhout Marvin J dentist 767-3480
Velling Roy J dentist 767-3480
5 State Senate Ofc (District Legislative Ofc) 762-7154
5 Conference Room
7 Green Fields human resource renewal
8 M S P Software Product
10 West Morgon R And Assoc ins & fin serv
20TH AV SW INTERSECTS
2002 Michkowski Scott J 767-0672
2008 Vacant
21ST AV SW INTERSECTS
2103 Padilla William ◎ 763-8915
2109 Armey
2115 Krohn Herman A ◎ 767-5675
KELSEY LA SW INTERSECTS
22D AV SW INTERSECTS
2203 Ankelen Charles F 767-5554
23D AV SW INTERSECTS
2315 Cardwell Cath L Mrs ◎ 767-5748
24TH AV SW INTERSECTS
2401 No Return
2407 Alm Robt J ◎ 767-6309
2413 Saunders Bertram R ◎ 767-5448
2419 Lawman Jessie
2425 Feroe Carl M
2440 Saint Margaret Episcopal Church 767-5150
Antochian Orthodox Mission Of St Michl 762-2138
25TH AV INTERSECTS
2501 Vacant

287
26TH AV SW INTERSECTS
2601 Meyer Fred Inc (Br) dept store 937-5770
Meyer Fred Prescriptions 937-6300
Hair Hut Beauty Salon 938-1315
2601½ B & D Aquarium ret supplies 938-4373
2645 Larry's Markets Inc 937-3344
2656 Roxbury Clinic Inc osteo 937-5500
Riley Robt J osteo
28TH AV SW INTERSECTS
ZIP CODE 98126
2700★Phairivozg Inhta 932-3372
2700½ De Zillen Altagracia 932-2860
2702 Stearn Dorothy L Mrs 932-6436
2702½ Wasson Minnie E 938-3600
2704★Lim Chun Kil 932-3201
2706★Agemotu Ventura
2708 Halstien Gail Mrs
2805 Roxbury Gull gas sta 938-3656
2823 Fotomat Corp 935-0753
Roxbury Restaurant Lounge 935-7400
Roxbury Lanes bowling 935-7400
2827 Roxbury Auto Parts & Service repr 938-2618
2837½ Vacant
ZIP CODE 98126
2839 Roxbury Auto Parts & Service 938-2616
2851 Jerry's Exxon Service Center 937-6155
30TH AV SW INTERSECTS
3002 Macias Rodolfo ◎
3003 Carlson Evelyn M Mrs ◎ 935-2953
3009 Jenkins Thos P ◎ 935-7225
3010 Lee Richd W ◎ 932-8719
3015 Williams A K
3016 Mc Mahon John 935-2791
3020 Bevens Geo E ◎
3026 Gorby Jerold M 935-5331
3030 Vacant
3036 Pawling Barbara
31ST PL SW INTERSECTS
3103 Wachter Zora J Mrs ◎ 937-9868
3109 No Return
3110 Martes Glenn
3115 Bickel R L
3121★Drake Jeffrey N ◎
3127★Coutts John ◎ 932-5078
31ST PL SW INTERSECTS
3131 Kuehn Neal H ◎ 935-5793
3201 Lett Clifford W ◎ 937-7939
3207 Sinclair Florence H Mrs ◎ 932-1915
3213★Gasper Jos 937-5546
3219 Fernandez S L ◎ 935-2206
32D AV SW INTERSECTS
3225 Slater Jerry ◎ 935-0199
3229 Hasselberg Louis R ◎ 935-5424
34TH AV SW INTERSECTS
3403 No Return
3404 Stewart Helen I ◎ 938-5680
3421 CONDOMINIUMS
NUMBERED IRREGULAR
101 Ward Charles C ◎ 932-7939
102 Mortensen Dave
106 Erskine David A 932-8204
107★Arkills E
202 Roberts Leona B 935-0344
203★Haraday A
205 Hartsoe S 937-0792
206 Brown Edwin 935-1262
209 Yamamoto S Shigeru 937-8355
403 Vacant
405 Rusten Benny D 935-7795
409★Sherman V
408★Feeney
304★Gleixner M
305★Dupont Arth
306 Alfaros Harold G 935-0516
308★Reed D
3421 Beccard Harold W 935-2067
309★Morois L
201★Benevides M
★Baldizon R
207 Gulhaugen Marguerite 935-7445
307 Leonhard Susan 937-2588
401 Van Dyke R
402 Johnstone
406 Morris Sterling 938-0050
407 Lee Tony 937-3183
404 Tsuchiya Jack Y 932-1665
301 Dinn M J 938-1363
303 Williams H B 938-3445
35TH AV SW INTERSECTS
3516 Neville Walter H ◎ 937-5138
3520 Truax Scott E ◎ 937-6513
36TH AV SW INTERSECTS
3606 Rommel Rudy M ◎
3609★Strickland Jos
3611★Johnson Joan C 935-9343
3616 Swart Wm H ◎ 938-0930
3617 Gould Wm J ◎ 932-7187
37TH AV SW INTERSECTS

285
ZIP CODE 98136
41ST AV SW INTERSECTS
FOREST CT SW INTERSECTS
4208 Nist D I ◎ 938-5096
4224 Nadeau H Jean Mrs ◎ 932-0823
CALIFORNIA AV SW INTERSECTS
4318 Swim Thos H 938-3528
4322 Larson Wm H ◎ 935-0756
45TH AV SW INTERSECTS
4514 Shelton C Warren ◎
46TH AV SW INTERSECTS
47TH AV SW INTERSECTS

315
ROY ST —FROM QUEEN ANNE AV N EAST 1 NORTH OF MERCER ST

ZIP CODE 98109
14 Vacant
15 Saint Paul's Episcopal Church 282-0785
27 Episcopal Book Store religious bk store 284-3600
1ST AV N INTERSECTS
100 One Hundred Roy Street Apartments 284-1833
A11★Alcantara Antonio S 281-4304
A20★Hoepfner Patk 285-5997
A21 Tilbian A Yessai 282-3110
A22★Molieri M A 285-2973
A23 Gingera Anne 283-6104
A30 Kerns P 282-5035
A31 Lidnin
A32★Silver Betty 284-8286
A33 Neuharth O 283-3275
A40★Hartson Art P 283-2443
A41★Howard K L 284-1005
A42 Ignacio Iluminada 285-5997
A43★Holman B G 283-7989
108 Apartments
B20★Bine Alan 283-8257
B21 Nakagawa Sandra A 285-1496
B22 Lungill Scott W 285-0250
B23 Crane
B30★Eckley Doris 283-4449
B31 Vacant
B32 Schwehm John H 284-6487
B33★Douglas Emma Lou 282-5671
B40 Franklin
B41★Sande M A 281-7942
B42 Biever Frances D Mrs
B43 Berg Mamie M 284-1346
112 Apartments
C10 Borson
C11★Pailet L 281-4915
C20★Urevig K L 281-0454
C21 Mackey Patricia 283-0529
C22 Smith Howard M 285-3094
C23 Kent K L 282-8034
C30★Fremming K 285-7697
C31 Vacant
C32 Tony
C33 Olson Karen 285-7964
C40★Baker S E 283-1250
C41 Miller Paul 283-5692
C42 Wright
C43 Taylor
116 Apartments
D20★Gerry V
D21 Tilbian Avedis 282-6487
D22★Kenyon Thos W 285-0266
D23 Ropp Frances M Mrs 282-8011
D30 Hartson
D31 Koth Peggy J
D32★Nute Karen M 281-9024
D33 Fairchild Gertrude Mrs
D40★Swedin Aron 284-0845
D41 Snyder M J 285-4299
D42★Hood Vincent P 281-9024
D43 Moody Helen M Mrs 284-5399
120 Apartments
E10★Friese Eug H 284-9469
E11 Grilley David S 284-9356
E20 Van Winkle Vivian 283-8856
E21★Strohecker J 282-3778
E22 Ledbetter
E23 Brown Robt
E30 Goldsberry
E31 Vacant
E32★Reeder D J 285-3897
E33 Crandell
E40★Heiden Mary 284-1909
E41 Mc Carthy
E42★Foss P
E43★Cutler Brian 285-4412
WARREN AV N INTERSECTS
157 City Light (Power Control Center) 625-3300
160 Davis Writing Consultants technical writing
Davis Group The graphic design 282-2422
166 Vacant
Vacant
170★Mc Crackin Michl 282-3001
174 On Location Hair 285-7770

313
2D AV N INTERSECTS
200 Howard's Gateway Cafe restr & tavern 284-7065
210 Queen Ann Dental Clinic 284-7024
Lazar Martin K dentist 284-7024
225 Pantley Frank Auto Rebuild Inc reprs 284-8740
3D AV N INTERSECTS
NOB HILL AV N INTERSECTS
300 Diamond Parking Serv
352 Chateau Rious Restaurant 283-7211
364 Chinese Gourmet restr 285-9919
368 Chinese Gourmet (Annex)
372 Toshi's Teriyaki restr 282-0393
372½ Wong Fay Gong 282-7375
4TH AV N INTERSECTS
400 Wolfstone-Donley-Bell Inc (Unit Ofc) 284-0100
403 Delmont Apartments 285-7303
1 Holbrook Danny T 282-6038
2★Westman R
3 Barth Nels 282-4273
4 Vacant
5★O'Murphy Suzie 284-2396
6 Radican Chas 283-3466
7★Murray Lynn 284-3206
8★Anderson Wade 285-8973
9★Holbrook Robt V 284-1447
10★Smith Paula S 284-1495
11★Kodama Tara 282-4722
12 Hutchins J
14★Raymond P
15★Feist L 282-3089
16★Gell Christopher 283-8278
17★Brown Scott 283-2661
18★Tucker F
19★Vandoren Kelly 285-8775
20★Weber Shary 283-9258
21 Hoyt Susan 285-6096
22★Mathers A
23★Rushing Mike 285-6032
24★Templeton David
25★Mc Cormick Ann E 281-8308
26★Rhoades Chuck
27★Hosman T L 283-6130
28 Geisenhoff Steven F 285-3369
29★Mann Michael 285-9031
30 Dilworth J L 282-1002
31★Wilson Rosemary 281-8597
32★Hansen J A 287-8694
33★Berryman Jeff 282-5635
409 Seavest Realty Inc 282-5544
Blakely Development Inc real est dev 282-5544
Bahn Thai Restaurant 283-0444
5TH AV N INTERSECTS

314
TAYLOR AV N INTERSECTS
557 Civic Business Center ofc bldg
(FOR ADDITIONAL TENANTS SEE 550 MERCER)
ROOMS
100 Evergreen Treatment Services drug treatment program 282-2959
241 Personnel Pool Of Seattle Inc 282-8585
263 Structural Detailers 282-7176
260 Seattle Bridge Center teach-play bridge 282-6414
6TH AV N INTERSECTS
AUBORA AV INTERSECTS
DEXTER AV N INTERSECTS
8TH AV N INTERSECTS
802 City Parks & Recreation (Facilities Mtce) 625-4842
9TH AV N INTERSECTS

993
1301 Sound Electric Co Inc contr 623-3469
Reed & Associate (Electricians) conaltg eng
WESTLAKE AV N INTERSECTS
FAIRVIEW AV N INTERSECTS
MINOR AV N INTERSECTS
PONTIUS AV N INTERSECTS
YALE AV N INTERSECTS

307
ROY ST E —FROM 700 EASTLAKE AV EAST

ZIP CODE 98102
MELROSE AV E INTERSECTS
301 Mavis Apartments 325-9055
11★Lance R
12 Mc Kierman
13 Nokem
14 Bailey
15★Savage John W 328-3614
21★Pekker Richd D 329-8808
22 Rieger Shelly 324-3167
23★Poff D
24 Cho
25 Dally James G 325-9055
27 Mavis Apts (Ofc) 325-9055
28★Thomas Denise M 324-6864
29 Vacant
31 Mansanarez
32 Moore Robt
33★Bringman Joseph E 323-9045
34★Henry Paul 323-8744
35 Archer
36★Duvall D 324-6693
37★Bussman C 328-5230
38 Schreifels
39 Rosenbaum Michl
41 Tarpley Thos 623-0967
42 Vacant
43★Rybook P
44★Olson Kenny 324-8785
45★Lee J
46 Garcia Ricardo
47★Dupont B
48 Messner
49 Felder
51★Asbury A E 322-4660
52 Wheeler
53★Bierner Samuel M 325-5653
54 Parkings
55 Coditz
56★Stouffer Mark
56★Yamsoka Itsuko 325-8854
57★Wilson Brandon Jr 322-8499
58 Lind Lellie 324-5816
59 Inazv
61 Giberson James
62 Ayala
63 Rossi
64 Gartz Paul E 329-3657
65★Wall Wm 329-7747
66★Sorenson S J 323-4866
67★Abellera J
68 Julio
69 Koschik James O 323-5658
BELLEVUE AVE INTERSECTS
409 Wright David J 329-4196
410★Kalvin J W
415 No Return
415½ Vacant
416 Bamberg Apartments 323-1178
A★Burns David
B Thompson David 323-1178
C Evans Clayton 324-4439
D Meier Dennis 325-8926
E★Asanovich Geo J 322-7120
F Day D L 322-8591
G★Lukas Ronald W 325-7046
H★Schackleton Wm I 324-2928
J★Amoss S H 322-4625
1★Riedy
K Draher Allen
L★Lewis David B 324-0184
M★Cantrell Matthew 324-2273
N★Nottingham Ken 323-5821
417★Burdurfer Donald 323-4393
SUMMIT AV E INTERSECTS
500 Five Hundred East Roy Apartments
1★Castiglione M W
2★Jones C 323-4620
3 Phares Bruce M 323-9314
4 Wyatt Howard 322-4651
4 Bermudez Phillip
5★Mahala Wendy 324-1057
6★Hernandez M 329-3536
508 Levin Howard 322-1670
510 Deardorf Chuck A 329-8699
511 Arcadian Court Condominiums 323-4979
101 Tuttle T J 329-2373
102★Dickinson J
104 Kander Kenneth A ◎ 329-4692
105 Mulliken Cynthia 325-9027
106★Nakos Kevin 328-5494
107 Schaer James ◎ 325-0920
108★Martin C M 322-7212
109 Copeland Anthony 324-2995
110★Ramsey R C 323-0808
111★Hay L A 324-1253
112★Crutch B
113★Hamm J E 324-7943
114★Harris J A 325-3418
115 Maniquis Ophelia ◎ 325-7956
202 Pierce Mary W ◎ 325-8380
203 No Return
204★Hunt D
205★Spratt Peter C 322-0847
206 Snyder Jack M ◎ 324-2761

MEMBER FDIC

S VALENTINE PL—Contd
1520 Lee Dale ® 325-4536
1521★Hummel Stan 325-3585
1528 Van Valkenburgh Susan 324-1967
1537 Westom Richd D
1541 No Return
S MASSACHUSETTS INTERSECTS
1707 Dompier Gerald W ® 329-5861
1707½ O'Malley Jas W 329-5861
1713 Graham James A ® 324-9649
1717 Hummel John A ® 324-5323
1750 Valdez Ely E
S STATE ST INTERSECTS

315

VALLEY ST —FROM 800 QUEEN ANNE AV N EAST

ZIP CODE 98109
7 Schram Karl G 284-8328
16 Robert Ella Apartments 284-4639
20★Carpenter B S 284-3184
21 Kamps
22 Willson K A 285-5457
23 Heyaime Alvin
30 Kearns Georgia 285-0458
31 Conom
32★Pephurs Steven 283-7356
33★Simms S
34★Patten J 282-3790
35★Sparks W Richd 283-0492
36★Watson T
37★Patten L
38 Carden Jeff 284-7858
40★Whitney K
41★Van Devanter Mark 285-3070
42 Lopeman Frank A 283-7503
43★Thayer W
44★Meredith Ida 282-0782
45 Merrill
46 Knutson Rachel R Mrs 283-4619
47 Bailey Freda S Mrs 283-0772
48★Jungert P
STREET CONTINUED
17 Apartments
101★Wah Chung Mong 282-8652
102 Baxter
103 Schantz James O 285-6386
104 Chin Lester 281-9622
105★Stevenson Henri
106 Mc Closkey Patrick 285-3052
107 Kuhr William T 285-1607
201 Brinley M
202 Foutz Thos
203★Campbell J 282-7983
204 Bell Jacqulyn M 283-8157
205 Lipovski Frank J 284-9082
206 Rice Myrtle M 283-7404
207 Milor
301★Johnson S
302 Elmer Ruth A 285-7456
303 Shojii
304 Johnson Iva
305★Tosic Miodray 284-2818
306 Gonzales Danl 284-2723
307 Hashimoto Allan
401★Veith Viod 283-5262
402 Anderson Pat Mrs
403 Badders Melba L 282-4101
404★Marriott D
405 Woodfill Judith
406 Di Blasi Charles
23 Vali Loa Apartments 282-8600
101★Killoran Kevin 281-7416
102 Molitor T Geo 284-6999
103★Lowy M Marian 283-5328
104 Lee Myrl M 284-1579
201 Vacant
202 Vacant
203 Shelton Jeasie M Mrs 283-1795
204 Prime Jennie Mrs 283-1826
301★Wilson Mark E 282-0842
302 Horman John 283-9370
303 Craig Donald E 284-1688
304 Adams Mc Taggard M 283-8750
1ST AV N INTERSECTS
100 Vali Hai Apartments
(FOR OTHER OCCUPANTS SEE 800 1ST AV N)
101 Ediemiller
102 Smith Robt A 285-2670
103 Levene G 284-6539
104 Casper R 285-6919
201 Broz William R 281-7397
202★Voss Michl 283-8151
203★Sims S
204 Civitello Wm J 285-8189
301★Eney W 284-9768
302★Mafarlane Ross 281-7342
303★Robinson Steven D 285-4945
304★Gillis L 285-2905
401 Mukhalian
402 Wagner Kenneth J 285-3893
403 Vacant
404 Hafey
101 Larson Donald L ® 282-1105
103 Pierson C L 282-0633
Vadset L 284-7556
105★Brown J S 285-3367
107 Barr Joseph B 282-1075
119 Kingston Apartments 364-7435
1 Loucks Quinn 283-2242
2 Vacant
3★Kiplinger
4 Johnson Audrey L 281-8167
5 Paxton
6 Vacant
7 Jacobson John
8 Buttcane 283-4754
9 Goolsby John P 284-2529
125 Leedy A
127★Wilson Cynthia J 282-3974
WARREN AV N INTERSECTS
Apartments
150★Elsing Donald 282-3700
102★Eking D
202★Weston
201★Cooley Dennis W 282-1170
301★Davis Theo 283-9668
401★Cocker Scott D 285-5530
402★Alsing Donald 282-3700
154 Val Crest Apartments 284-1027
101 No Return
101 Stringham
102 Johnson Tom 283-7549
103★Fetty V 285-5774
104★King Brooks W 285-3790
105★Bauman R L 285-6376
106 O'Connor B A 283-5870
201★Taufen Steph R 282-5218
202★Aucutt Mark F 284-2519
203 Lindberg
204★Pfeiffer L M 284-2785
205 Johnson J B 283-5995
206★Dyer John 283-1523
301 Iverson
302★Kahn Nancy 284-1143
303 Scott H L 282-1953
304★Washburn Jeff 283-9682
305 Schahner
306★Lee C J 285-3961
STREET CONTINUED
161 Val-Claire Apartments 282-0275
A Sneiders
B Michaels John W 283-3626
C Croteau Lucien J 282-0275
164 Olswang C Lucille Mrs ® 283-5849
165 Personal Counselors (Addl Sp)

313

2D AV N INTERSECTS
201 Two O One Valley Apartments 282-8513
1★Burton Jane A 282-5709
2 Mc Daniel Laura L
3 Smith Jeffrey 283-5333
4 Wester Dee J 285-5880
5 Vacant
7★Vantilborg Peter 281-8587
8 Lewis Eva Cales Mrs 285-0174
211 Apartments
1 Walton
2 Porto L 285-1781
3★Roberge Robert J 285-0768
4★Durbon D I 283-7237
5 Vacant
6★Pellen Ron T 282-5040
7 Chester
8 Vacant
215 Valley Terrace Apartments 284-2768
101 Fetz Margot 284-5870
102 Hart Jeffrey 285-2652
102 Kraushaar J 282-5599
201★Whipple Jim 284-9863
202 Olson P
301 Bussmeir Wilma P Mrs 285-6442
302 Fernandes Robt L 284-7391
303★Hart Steve 284-2768
304 Fujii
401 Vacant
402 Hansen Chris B 282-9753
403 Hardy John 283-5535
3D AV N INTERSECTS
304 Weir Richd W 283-5556
305★Soper A 285-5291
305d Sissow
307 Gorman
308 Weir Lawrence A ® 282-2804
309★Ross Carole 283-5360
311 Mc Intosh Lara
320 Algary Apartments
1 Mayer Mark D
2 Mc Laughlin
3★Howell H
4 Lotreanu
5 Gyongya
6 Vacant
7★Pritchard Dan
8★Miller C E 284-5178
9 Van Winkle
10★Diaz Benedicto 285-9183
11 Davidson Leah E Mrs 283-8498
12★Kerns Chris 282-4544
13 Swoboda
14★Wilson
NOB HILL AV N INTERSECTS
367-75 De De Apartments 283-0068
367 Strout W Clyde 282-8068
369★Dailing Joanne
371★Starostka Richard 281-8885
373 Chow C L
375★Smithson Curtis 284-5174
4TH AV N INTERSECTS
414 Olson Doris L
414½ Mc Caughan Joseph
418 Mc Caughan Dolores T Mrs 283-2106
422 Carson Pamela
5TH AV N INTERSECTS
505 Vacant
507 Vacant
511 Vacant
516 Carter Gilbert V 284-1671
520 Vacant
521 Pacific N W Tourist Services (Whse)
Helle Sign & Display Co 281-8811
522 Thomas Raymond D ® 285-6404

994

TAYLOR AV N INTERSECTS
564 Queen Anne-Tiques 285-7079
565 Byers
566 Butler T 283-5163
568 Berry
★Dowd T 284-9135
567 Zadra Aug J 282-7533
571 Zadra Apartments 282-6747
1 Zadra Jacqueline ® 284-0070
2★Watkins K
3★Hunt Peter
4★Gutierrez O
6TH AV N INTERSECTS
601 Pacific Capital Building 282-6510
Rooms
102 Vacant
103 Axelson Pacific Productions
104 Pacific Capital Corp 282-6510
104 Brady International Inc real est inv 282-6510
104 Mc Donough's Jewelers Inc 282-6510
108 V W H Company Ltd seafood brokers 282-4370
111 Scriveners word processing & legal aid
200 Trans America Delavel-C E C Div electronic instruments 284-5370
200 Data Tape Incorporated ret magnetic tape recorders 284-5370
201 Puget Sound Health Systems Agency 464-6143
202 Puget Sound Health Sys Agcy (Conference Rm)
302 Vacant
304 Preview Publication publs 283-3871
303 Journey Masters The incentive marketing 285-8333
305 Yagucht Tom design & illustration 285-7307
307 Seattle Chamber Music Festival Ofc 282-1807
309 Plaid Pantries Inc convenience stores ofc 282-2734
310 Martin Michael Real Estate 282-1610
311 Scriveners 281-0946
313 Binder Lamb & Pietz cpa's 282-4746
315 Maple Design 282-9136
602 Christian Center 282-9400
★Patton Terry L Rev
614a Newell June M 285-5248
614b Christian Center (Nursery)
615 Logan
AURORA AV N INTERSECTS
DEXTER AV N INTERSECTS
771 Maryatt Industries linen sups (corp ofc) 285-4101
773 Maryatt Industries Division Office lndry sups 285-2000
8TH AV N INTERSECTS
9TH AV N INTERSECTS

993

WESTLAKE AV N INTERSECTS
965 Brace Lumber Corp lbr retail & whol 622-1030
BOREN AV N INTERSECTS
TERRY AV N INTERSECTS
1000 Evergreen Wholesale 624-9111
1010 Center For Wooden Boats boats rentals
FAIRVIEW PL N BEGINS
1114 Burger King 623-1233
1123 United Products Inc sls elec equip 682-5025
FAIRVIEW AV N INTERSECTS
1155 Craftsman Press The prntrs 682-8800
MINOR AV N INTERSECTS
1201 Craftsman Press (Whse)
1210 Dierickx Wm Co Inc duplicating machs sls & serv 682-8311
Minolta Copiers distr 682-8311
Roneo Vickers Inc duplicating equip distr 682-8311
Standard Duplicating Machine Co 682-8311
1212 Dierickx Wm Co (Serv Dept) 682-8311
1213 Contractors Daily publ 622-7053
Data & Staff Service Co data processing 622-7053
Northwest Plan Center blue prnts 622-7053
Construction Take-Off Co estimators 625-9533
Telecom Type coml typ-str 622-7053
YALE AV N INTERSECTS
1300 C M X Corp Inc x-ray sup 623-4483
1314 Campbell R W Inc mechanical engs 622-3403

305

VALLEY ST E —FROM 750 14TH AV E EAST

ZIP CODE 98112
1414 Gaffney Jos M ® 325-4889
1421★Gottlibe Robt M 324-0365
1422★Daly Jas 325-6349
1425 Haugland Sigfred ® 322-8126
Mc Devitt Cath B 325-1093
1426 Apartments
A Pedowitz R Seth 323-2714
B★Davis A K 329-5156
C Sogge
D Challoner Peter B 324-7019
1429 No Return
15TH AV E INTERSECTS

301

23D AV INTERSECTS
2308 Davis Verlee A Mrs ®
2309 Jones Kathryn B ® 324-5170
Jones Robt F 323-0940
2310 Sander D ® 329-9481
2313 Rodgers Geo C ®
24TH AV E INTERSECTS
2400★Osterguard Nancy ® 323-0114
2406 Hadley Calvin C ® 323-3282
2407 Fleming Sandra A 324-7822
2408 Young M M ® 323-9461
2409 Vacant
2412 Gardener Floyd ® 325-7531
2415 Caughlan Jane L ® 323-0070
2416★Hirsch Sandy 322-6431
2416½ Whitfield Pamela 322-7732
2419★Ames Judith ®
2423 Marx E 325-1940
2424 Anderson Wm J ®
2427 Conser Tom H ® 324-0444
2429 Dunsbar Leola ® 324-6792
2430 Novametrex Medical Supply Inc 324-8450
★Pittman Perry D 329-7142
2433 Fisher Margt E ® 329-2690
2434★Day Ron
2437★Langer Wm D ® 324-7096
2438 Williams Irene E ® 322-1447
2441 Jones G A
2442 Clark Lonnie C Rev ® 322-9091
2446 Michael Karen K
2446½ Michael Jane 323-9017
2447★Egan Eliz Mrs 329-3615
26TH AV E INTERSECTS
2600 Jordon Jessie ®
2606 Dowd K ® 325-1501
2608 Flynn Ronald L ® 324-3003
2611★Le May J 328-5037
2612 Ruffin Thos H ® 323-7536
2613 Morales
2616 Forbis Gary G 325-0133
2617★Taylor Marilyn L 329-2436
2618 Trigg Geo C ® 325-4654
2621★Lerner Steve 329-4461
2628★Peck Henry ®
2629 Wallace Ruby J Mrs ® 324-2786
2632 Johnson Matres L Mrs ® 325-7586
2633★Brockmeyer G H ® 329-9145
2635 Walker Orella Mrs ® 329-9827
2640 Richardson S L 325-1835
2644 Clay Mary Mrs ® 322-0517
2646 Galloway Hilton B ® 325-0476
2647 Coleman Blora F ® 322-4739
28TH AV E INTERSECTS
2802★Luthiers Lex
2805★Vasser James W
2810 Barfield David F Jr ® 329-0437
2811 Paiz
2814 Frazier Geneva L ® 323-8229
2815 Cross Cecil E ® 324-7717
2819 Jones Clifford P ® 323-2093
29TH AV E INTERSECTS

299

33D AV E INTERSECTS
3303 Walker Lynn 324-6207
3309 Hadac Ralph R ® 325-4928
3321 Youmans Lynn ®
34TH AV E INTERSECTS
3403★Betzold Jonathan 328-3072
3404 Tousley Russell F ® 324-0392
36TH AV E INTERSECTS
37TH AV E INTERSECTS
3700 Coe Frantz E 322-0183
3701 Mc Gowan Wm J ® 324-8530

200

VALMAY AV NW —FROM NW 100TH AND 19TH AV NW WINDING NORTHEAST AND NORTH

ZIP CODE 98177
10001 Hills Chester W ® 782-5841
10007 Hurd James H ® 783-3785
10008 Witham May T ® 784-8324
10011 Hendrickson Margt L Mrs ® 784-3776
10019 Sagstad Stanley L ® 784-5960
10023 Mc Cutcheon James D Jr ® 784-0211
10024 Karn Marion M Mrs ® 783-9188
10029 Knudson C W Mrs ® 784-1527
10035 Low Lloyd J ® 782-1238
10036 Hackbarth Joseph R ® 782-6922
10042 Merrin Richd L ® 789-0184
10045 Williams L Michl ®

TEL. 593-5000 BELLEVUE 98004 TEL. 455-8000 TEL. 771-2405

8TH AV S (E)—Contd
1018 No Return
1021 Oleson Jerri Mrs ◎ 776-8014
1029★Prebezac Nicholas R 778-5973
1033★Jones James E 771-6157
1034 Lambe Wm F ◎ 778-1316
1043 Stewart Harold W ◎ 778-0652
1054 Gallagher Rose F Mrs ◎ 776-1668
FIR ST INTERSECTS
1105 Back Amalie Mrs ◎ 776-8318
1114 Gard Ron 775-1726
1115★Cady Bruce W 776-4358
1118 Marx Thos O ◎ 776-1975
1122 Dolan Robt J ◎
1126★Gabovitch Andre
1133 Tissot Gary P ◎ 778-4988
1134★Gates Wayne F ◎ 771-5157
1136★Murphy Timothy J ◎ 774-1801
C AVE INTERSECTS
1152 Rust Wm P ◎ 776-5448
1157 Martin Geo S ◎ 774-1777
ELM ST INTERSECTS

793
ELM ST INTERSECTS
FIR ST INTERSECTS
1201 Hines Beverly J Mrs ◎ 771-3225
1206 Dewar Douglas M ◎ 775-3283
1210 Blossey Jeffrey E D ◎ 774-0312
1211 Taucher Fred H ◎ 774-1640
1214 Jepsen Dean A ◎ 776-9797
ELM WAY INTERSECTS
1218 Peterson Lois Mrs ◎ 775-2197
1221 Adams Ralph ◎ 778-1017
1222 Crone Richd A ◎ 774-4538
ELM PL INTERSECTS
1224 Crane Wesley E ◎
1226 Vacant
1227 Wick Carl R ◎ 778-0959
1229 Sanwick Kendall A ◎ 778-5864
1230 Josang Ingolf T ◎ 771-6841
1232 Cockrum Edith B Mrs ◎ 778-4070
1234★Dotzauer Ron D ◎ 771-4667
1235 Dye Joseph E ◎
1239 Brittle Paul ◎ 776-0578
1240 Pflugrad Robt M ◎ 778-6174
1250★Nickel E
1251★Linoe Mel E 778-3745
1254★Nelson G
1256★Campbell Judy D ◎ 776-0579
1257 Taylor Ray G
BIRCH ST INTERSECTS
13TH WAY INTERSECTS
1351★Sadler Mark S ◎ 775-2680
1360 Crittenden Gene ◎ 774-7518
14TH ST SW INTERSECTS
1405 Paige Herbert A ◎ 778-4415
1405½ Mudra Susan L 775-3379
1411 No Return
1423 Robinson Ronald L ◎ 778-4247
1431 Vacant
14TH WAY SW INTERSECTS
1435 Ille Don L ◎ 774-3072
1439 Lally John ◎ 774-1448
15TH ST SW INTERSECTS

793
8TH PL S (EDMONDS)—FROM 840 14TH ST SW SOUTH

ZIP CODE 98020
1401 Burton Claude J 774-7327
1410 Davis Jack L ◎ 774-0051
1416 Cardle Homer C ◎ 776-9772
1417 Hansen Svend C ◎ 778-2278
1422★Kramer Ralph ◎
1423 Armour Archie 778-3987
1433 Morris Louise Mrs ◎
1434 Pederson James A 776-7975
1439 Galbreath J John ◎ 776-7337
1440 Taylor Harral ◎ 776-7531
1445 Hirsch Richd A ◎ 776-0637
1448 Smith David J ◎ 776-1649
1449 Johnson David A ◎ 776-7298
1452 Rutter John E Jr Hon ◎ 778-6502
1457 Smith Ray C ◎ 778-8144
14TH AV INTERSECTS
1504 Gillis Donald A ◎ 778-9359
1505★Holloway Wm 775-3992
1506★Wilson James F 771-4146
1508 Banger Wm ◎ 775-4307
1509★Gifford Harvey W 776-7012
1511 Baker Roy H ◎ 774-9854
1515 Prenz Danl ◎

803
9TH AV N (EDMONDS)—FROM 900 MAIN ST NORTH

ZIP CODE 98020
120 Benthall Paul 774-4670
125 Carter Albert E 775-0374
BELL ST INTERSECTS
221 Callahan Conrad N 775-8966
EDMONDS ST INTERSECTS
311 Agtarap Laddie ◎ 771-6532
322 Wertsbaugh W R ◎
SPRAGUE ST INTERSECTS
408 Beaman Barbara J 774-8487
412 Butler Phillip W ◎ 771-3421
416 Ashton W Andrew ◎ 775-9807
DALEY ST INTERSECTS
503 Wolgamott Fredk A ◎ 776-1595
506 Benvenuti Pete ◎ 778-8770
522 Ervin Helon M ◎ 778-5425
529★Duke Jesse ◎ 771-8076
530 Greenwood Sharon ◎ 776-0812
GLEN ST INTERSECTS
604 No Return
612★Hendrickson Donald ◎
643 Porter Frank J ◎ 776-2291
647 Ames Jeff M 771-3250
657 Kasper Wm J ◎ 776-0034
702 Volpe Peter E ◎ 776-7773
CAROL WY INTERSECTS
707 Wyman Louis ◎ 774-1868
707½ Long R A
ORCHARD LA INTERSECTS
715 Vacant
719 Walker Danl D Rev ◎ 778-6501
721 Wheeler Kristin B ◎
724 Lomsdale Wm E ◎ 778-8054
810 Scanlon Edw V ◎ 778-4213
811 Kvernenes Ole L ◎ 778-4209
815 Sandstrom Edw J ◎ 778-1383
820 Eastman Joseph B ◎ 776-3275
825 Overington Wilfred E ◎ 774-5712
MOUNTAIN LA INTERSECTS
910 Knight Donald M ◎ 778-5340
914★Hedges Richd L ◎ 775-3881
928★Ossinger Richd ◎ 527-1151
CASPERS ST INTERSECTS
1008 Osterhaug John E ◎ 776-5986
1012 Rodgers Neil E 775-4229
1019★Eisner Ron
BROOKMERE ST INTERSECTS
1025 Zulauf Louis C ◎ 778-6239
1106★De Long Robt 776-9081
1111★Howard Dennis ◎ 771-7075
1117 Karasek Thos J ◎ 774-9273
HINDLEY LA INTERSECTS
1212 Saint Peter By The Sea Lutheran Church 774-6000
1228 Parmelee Michl D ◎ 778-1485
PUGET WY INTERSECTS
1306 Lane Wesley ◎ 778-3872
1312 Stevenson Eliz A 771-4233
1315★Nuderhauser J S 774-5352
1327★Holmgren Alvin C Rev ◎ 775-9693
1329 Davenport Geo R ◎ 776-6317
1331 Flink Patk M ◎ 778-1226
1333 No Return
PUGET WY INTERSECTS
PUGET DR INTERSECTS
DRIFTWOOD LA INTERSECTS
1401★Hatch Steve ◎ 774-8067
1402 Mc Neill John A ◎ 778-1592
1414 Sundstone The condominium apt hse
101 Nelson Agnes Mrs ◎ 776-7056
102 Bar Geo ◎
103 Towe Arth G ◎ 776-7612
104★Kopplesloen M
105 Overstreet Ira ◎ 778-7241
201 Ottum Edw ◎ 775-6123
202 Tuvey Charles C ◎ 776-7636
203 Thompson S K ◎ 776-9624
204 Dixon Lynda Mrs ◎ 774-6127
205 Berg Nolan J ◎ 776-7357
301 Berg Gilbert ◎ 774-9337
302 Brink Donald ◎ 774-8469
303 Winder Mildred L Mrs ◎ 774-9227
304 Winder Arth R ◎ 774-5359
305 Knutson Sidney C ◎ 774-9188
1417 Kosco Maybelle ◎ 778-5548
1422 Martin Kirby C 778-9576
1427 Spadt Richd A ◎ 775-2653
1428 Temple Larry R ◎ 778-5308
1429 Dahl Eug W ◎ 776-6012
1431 Bruns Donald L ◎ 778-9890
1432 Metselzar Pauline ◎
NORTH STREAM LA INTERSECTS
1512 Agge Lloyd ◎ 774-9086
1514 Payne Paul D ◎ 776-4783
1516 Phillips Delbert D ◎ 776-6953
1518 Bohall Nelson ◎ 774-3270
1520 Bell John A ◎ 774-0781
1530 Salisbury Martin R ◎ 778-7308
SOMERSET LA INTERSECTS
1540 Cheesman Robt ◎
1560 Weaver Paul G ◎ 778-3933
1561 Rockwell Almon W ◎ 778-3243
1563 Brown Edmond L ◎ 776-9013
1565 Mudgett L M 778-1490
1570 Bailey Larry A ◎ 774-7528
1576 Beck John K ◎ 778-5298
1590 Jones C Wayne ◎ 776-2866
1592 Christensen John ◎ 778-2755
1596 Kenny James D ◎ 774-1631
1600 Everett A T
1610 Butler Robt L ◎ 776-2906
1611 Raymond Charles E ◎ 774-9072
1615 Wightman Donald ◎ 774-6956
1617 Schmidt A L ◎ 776-7596
1620 Mac Neil Wm A ◎ 774-0169
1621 Felthous Donald G ◎ 774-6546
CHERRY ST INTERSECTS

713
9TH AV NE —FROM 900 NE 145TH ST NORTH

ZIP CODE 98155
14513 Dunbar Valera F ◎ 362-9228
NE 146TH ST INTERSECTS
14604 Logan Donald D 363-0438
14605 Gregg Sharon M Mrs ◎ 364-6064
14609 Carlson Joseph P ◎ 364-7357
14610 Mc Donald Harold W ◎ 362-3055
14613 Ramos Praxedes P ◎ 367-3743
14619 Anderson Hope Mrs ◎
14620 Boge Helga ◎ 363-8606
14624 Lathan H W
14625★Riddell R
14631 Batch Gary J ◎ 363-4117
NE 147TH ST INTERSECTS
14804 Morrow Lex E 362-5435
14805 Parker Roger ◎ 365-1489
14807★Ruff S 365-6566
14810 Lakefish Herb I ◎ 364-3554
14815 Fearing Buford H ◎ 363-4400
14816 Nelson Frank R ◎
14821 Sundquist S ◎ 363-7252
14822★Hall Paul
NE 150TH ST INTERSECTS

714
NE 155TH ST INTERSECTS
15501★Caspell Juanita ◎ 367-7452
15502★Thune Gene 367-8685
15510 Hackett Sara M Mrs ◎
15511 Woolfield Harold N ◎ 362-6026
15516 Wells Earl W ◎
15517★Woolson Marg K ◎ 364-8148
15522★Dunning Randy 367-4573
15525 Steele Paul A ◎ 365-8739

TITLE INSURANCE
3030 Hoyt Ave., Everett (98201) Tel. 259-9101 or 743-3611

8TH AV NW—Contd
19509 Cathey Joseph ◎ 542-4180
19511 Offer Dwight ◎ 546-5350
19517 Langeloh Jack F ◎ 546-4379
19520 Roe Raymond M ◎ 542-2913
19522 Roe Ray F 546-3416
19525 Barnard Verne C ◎ 542-5907
19527 Mc Guigan J T ◎ 542-1841
19529 Galarneau Robt J ◎ 546-5275
19532 Spins Tavern
★Pappas Bill ◎ 542-5910
19538 No Return
19542 Vacant
19550 Mesher S 542-3224
19560 Mc Ginnis Robt ◎ 546-5381
19570 Ayers John L ◎ 542-3020
19803 Allestad Torleaf ◎ 546-6166
19805 Vacant
19813 No Return
19814 Under Constn
19815 Munn Donald 546-3023
19816★Troyer Wm L Jr ◎ 542-3715
19818★Skoog Phil ◎ 542-1307
19824 Fisher E L ◎ 542-3940
19825 Carey Edmond J 546-1823
19836 Pobst David L ◎ 542-8113
19839 Main Weston M ◎ 542-5778
19842 Lian Leroy ◎ 542-2960
19849 Franz Richd A ◎ 546-6788
19850 Jovich Alice J Mrs ◎ 542-1864
19854 Smith Clyde G ◎ 542-3065
NW 200TH ST INTERSECTS
20004 Johnson Harold J ◎ 546-6474
Henrickson Roseann
20014 Stromme Bruce R ◎ 546-1894
20015 Lewis Stanley G ◎ 542-2528
20016★Hinds John 542-1271
20024 Blendheim Lars ◎ 542-3738
20039 Edmondson Kenneth W ◎ 542-4489
20039½ Stilwell Barbara
20051 B & J Construction Co
Garrett Wm G ◎ 542-4755
20061 Wright Marvin C ◎ 542-2613
20069 Stahmer A J Jr ◎ 542-2249
20081 Wakefield Claude E Jr ◎ 542-3824
20102 Carraway James R ◎ 546-2297
20116 Finn Martin B ◎ 542-5815
20126 Strong Sidney J ◎ 542-1940
20144 Platt Thos E ◎ 542-2271
20242 Anderson Wm H ◎ 542-3223
20303 Hinrich John N 546-2095
NW 203D ST INTERSECTS
20304 Burgess Ronald E ◎ 546-6171
20309 Savage John ◎ 542-4395
20310 Gay Charlanne Mrs ◎ 546-2819
20323 Smith Bruce D ◎ 542-4426
20324 Girard Jerry J ◎ 542-5442
20345 Hill Ryland ◎ 542-4346
NW 205TH ST INTERSECTS

802

8TH AV S (EDMONDS)—FROM 800 MAIN ST SOUTH

ZIP CODE 98020
103 No Return
DAYTON ST INTERSECTS
201 Wolff Ernest 774-8215
221 Brennan James A ◎ 776-5442
MAPLE ST INTERSECTS
331 Cummings Carol ◎ 774-0755
ALDER ST INTERSECTS
431 Peterson Warren D ◎ 774-5091
WALNUT ST INTERSECTS
CEDAR ST INTERSECTS
610 Lone James H ◎ 776-6021
611 Kuhar Gary G 775-1793
619 Mayberry Joseph D ◎ 776-1969
639 White Kirby J ◎ 778-7959
SPRUCE ST INTERSECTS
700 Leighton Charles R ◎
720 Zamora Kay D Mrs ◎
HEMLOCK ST INTERSECTS
801 Vagin Basil P ◎ 776-8278
LAUREL WY INTERSECTS
831 Kulin Steph 774-8911
LAUREL ST INTERSECTS
910 Bingham Wm R ◎ 778-4115
PINE ST INTERSECTS
1002 Adams Ralph 776-7870
1009 J D M Co elec contrs 778-2831
Moran Geo R ◎ 778-2831
1010 Breen Richd W ◎
1015 Churchill Elbert 771-8037
1016 Jones R C
1018 Lust Mark D ◎ 774-1014
1021 Oleson Jerri Mrs 776-8014
1029 No Return
1033 Battersby W M
1034 Lambe Wm F ◎ 778-1316
1043 Stewart Harold W ◎ 778-0652
1054 Gallagher Rose F Mrs ◎ 776-1668
FIR ST INTERSECTS
1105 Back Alf P ◎ 776-8318
1114 Gard Ron 775-1726
1115 Ralston David H 778-8461
1118 Marx Thos O ◎ 776-1975
1122 Dolan Robt J ◎ 775-2083
1126 No Return
1133 Tissot Gary ◎ 778-4988
C AVE INTERSECTS
1152 Rust Wm ◎ 776-5448
1157 Martin Geo S ◎ 774-1777
ELM ST INTERSECTS

793

ELM ST INTERSECTS
1201 Vacant
1206 Dewar Douglas N ◎ 775-3283
1210 Blossey Jeffrey E ◎ 774-0312
1211 Taucher Fred H ◎ 774-1640
1214 Jepsen Dean A ◎ 776-9797
ELM PL INTERSECTS
1218 Peterson Lois ◎ 775-2197
1221 Adams Ralph ◎ 778-1017
1222★Sundquist David 778-5992
ELM WY INTERSECTS
1224 Crane Wesley E ◎ 774-7455
1226 Adair Jerome P ◎ 776-5382
1227 Wick Carl R ◎ 778-0959
1229 Sanwick Kendall A ◎ 778-5864
1230★Storoy Harold ◎
1232 Cockrum Edith B ◎ 778-4070
1235 Dye Joseph E ◎
1239 Brittle Paul ◎ 776-0578
1240 Pflugrad Robt M ◎ 778-6174
1250 Mc Cort Debbie
1251 Lindsay Mel
1254 Vacant
1256★Nelson J D Mrs 776-0579
13TH WY INTERSECTS
1257★Law Gary 774-3068
BIRCH ST INTERSECTS
1351 Abbey Deline W ◎ 778-6192
1360 Crittenden Gene ◎ 774-7518
14TH ST SW INTERSECTS
1405 Paige Herbert A ◎ 778-4415
1405½★Mudra Susan
1411★Brown Wm P ◎ 775-2061
1423 Robinson Ronald L 778-4247
1431 Bollman Sandy L Mrs ◎ 776-3715
14TH WAY SW INTERSECTS
1435 Ille Don L ◎ 774-3072
1439 Lally John ◎ 774-1448

793

8TH PL S (EDMONDS)—FROM 840 14TH ST SW SOUTH

ZIP CODE 98020
1401 Burton Claude J 774-7327
1410 Davis Jack L ◎ 774-0051
1416 Cardle Homer C ◎ 776-9772
1417 Hansen Svend C 778-2278
1422 Mc Devitt John P ◎ 774-5414
1423 Armour Archie 778-3987
1433 Morris Louise Mrs ◎
1434 Pederson James A 776-7975
1439 Galbreath John J 776-7337
1440 Taylor Harral ◎ 776-7531
1445 Hirsch Richd A ◎ 776-0637
1448 Smith David J ◎ 776-1649
1449 Johnson David A ◎ 776-7298
1452 Rutter John E Jr Hon 778-6502
1457 Smith Ray C ◎ 778-8144
14TH AV INTERSECTS
1504 Gillis Donald A ◎ 778-9359
1505 Banker J L
1506 Davis John W
1508 Banger Wm ◎ 775-4307
1509★Oaksmith John V ◎ 771-7612
1511 Baker Roy H 774-9854
1515 Vacant

803

9TH AV N (EDMONDS)—FROM 900 MAIN ST NORTH

ZIP CODE 98020
120 Benthall Paul 774-4670
125★Carter Albert E 775-0374
BELL ST INTERSECTS
221 No Return
EDMONDS ST INTERSECTS
311 Agtarap Laddie ◎ 775-1205
322★Wertsbaugh W R ◎
SPRAGUE ST INTERSECTS
408 Vacant
416★Sullivan Celestia ◎ 774-6811
DALEY ST INTERSECTS

793

503 Wolgamott Fredk A ◎ 776-1595
506 Benvenuti Pete ◎ 778-8770
522 Ervin Helon M ◎ 778-5425
529 Steeves Saml L ◎ 774-4060
530 Ashton W Andrew ◎ 775-9807
GLEN ST INTERSECTS
604 Halama Wm J
612 No Return
643 Turner Gerald ◎
647★Rathbun Lany 776-7473
657 Kasper Wm J ◎ 776-0034
702 Volpe Peter E ◎ 776-7773
CAROL WY INTERSECTS
707 Wyman Louis ◎ 774-1868
707½ Long
ORCHARD LA INTERSECTS
715 Keuss C W 776-9063
719 Adams Waide T ◎ 776-5534
721 Baker Wm P ◎ 774-0119
724 Lomsdale Wm E ◎ 778-8054
810 Scanlon Edw V ◎ 778-4213
811 Kvernenes Ole L ◎ 778-4209
815 Sandstrom Edw J 778-1383
820 Eastman Joseph B ◎ 776-3275
825 Overington Wilfred E 774-5712
MOUNTAIN LA INTERSECTS
910 Knight Donald M 778-5340
914 Mc Kean John B ◎ 778-5792
928★Dropping Per J 775-6252
CASPERS ST INTERSECTS
1008 Osterhaug John E ◎ 776-5986
1019 Callahan Carl R ◎ 774-5524
BROOKMERE ST INTERSECTS
1025 Zulauf Louis C ◎ 778-6239
1106 Kennedy D A 778-9751
1111 No Return
1126 No Return
HINDLEY LA INTERSECTS
1212 Saint Peter By The Sea Day Care
Center
Saint Peter By The Sea Lutheran
Church 778-1334
1228 Parmelee Michl D ◎ 778-1485
PUGET WY INTERSECTS
1306 Lane Wesley ◎ 778-3872
1312★Stevenson Eliz 771-4233
1315★Crandall Rodney
1327 Arnim C Michl ◎ 778-1207
1329 Davenport Geo R ◎ 776-6317
1331 Flink Patk M ◎ 778-1226
1333 Ruiz Louie F ◎ 778-4450
PUGET WY INTERSECTS
PUGET DR INTERSECTS
DRIFTWOOD LA INTERSECTS
1401 Steed Blanche Mrs 778-2028

7 Ballinger Rd. NE., Seattle 98155
WASHINGTON TREE SERVICE, INC.
POWER SPRAYING, LAWN AERIFING, THATCHING AND FERTILIZING
TREE TRIMMING - INSURED TOPPING - REMOVING - PRUNING
Phone 362-9100

More goods are bought and sold through the Classified Business Lists of the Directory than by any other medium on earth.

QUALITY TRADE SERVICE
Graphic Arts Specialists in preparing printed material for:
newspaper & magazine ads
brochures sales literature packaging posters silk screen
we service:
Business Firms
Agencies
Designers
Printers
2929 First Ave Seattle, 98121
682-7747
682-7744

THE SHOREY BOOK STORE MAIN STORE 110 Union St., Seattle, Wash. 98101 Phone 624-0221
THE NORTHWEST'S LARGEST BOOK STORE
OVER A MILLION VOLUMES IN STOCK - NEW, USED AND RARE
Shorey's Pioneer Square Bookshop - 119 So. Jackson St., Phone 622-8720

60

8TH AV NE—Contd
12612 Knox Donald @ 365-6284
12613 Apaitis M @ 362-4908
12619 Mrany Jerry J 364-0745
NE 127TH INTERSECTS
ROOSEVELT WAY NE INTERSECTS
12704 Nault Danl J @ 364-8895
12718*Benkman Bryan 367-3939
12720 Wilson Ray M @ 365-5678
12722 Pennant Jack @ 363-3262
12727 Hall Gordon 363-3551
12733*Shipley John C 364-5795
NE 128TH INTERSECTS
12801 Danielson Donald N @ 364-1409
12807 Moore Ernest L @ 364-3144
12812 Carlson John D @ 364-8689
12818*Friedman L F 367-5589
NE 130TH INTERSECTS
13005 Gallaher Lester O @ 362-8283
13006 Gronley Gerald D @ 364-4908
13007 Silverstein Roberta 363-3285
13017 Hansen Harold @
13020 Young Ray E @ 363-1675
8TH CT NE INTERSECTS

10

8TH AV NW —FROM LAKE WASHINGTON CANAL NORTH 2 WEST OF LEARY WAY NW

ZIP CODE 98107
NW 41ST INTERSECTS
NW 42D INTERSECTS
FERN PL NW INTERSECTS
4250 Northwest Bolt & Nut Co 784-8200
NW 43D INTERSECTS
NW BRIGHT INTERSECTS
LEARY WAY NW INTERSECTS
NW 44TH INTERSECTS

48

NW 45TH INTERSECTS
4503 Car Wash Enterprises 789-3700
4515 Toner Balcom Woodcarving Co 783-1776
NW 46TH INTERSECTS
4614 Caldwell Machinery Co Inc 782-1555
4615 Poly International plastics 789-3312
4717 Pacific N W Bell (Whse)
NW 47TH INTERSECTS
NW 48TH INTERSECTS
4813 Al's Drywall Delivery 789-4138
NW 49TH INTERSECTS
4914 Vacant

58

NW 50TH INTERSECTS
5014 Lund Tom N @ 784-7231
5015*Sibilla Farris L 783-1290
NW 51ST INTERSECTS
5103 Bolton Lillian @ 784-1954
5104 Roemer Kath A Mrs @ 782-5937
5109*Stewart M @ 783-2555
5114 Harp Thos C @ 784-7098
5119 Eskew M A @ 783-9839
NW 52D ST INTERSECTS
5210*Pollock Steph M 789-5862
5213*Boogaard Albert 789-6692
5216*Lackey Linen E 789-6240
5217*Bartanen Bruce 783-5125
NW 53D ST INTERSECTS
5302 Szymanski Greg 789-2636
5306 No Return
5307 No Return
5308*Sailors Mary Jc
5310*Holley Horace W 784-5433
5400 Edwards Brothers Service Center 789-1414
5401 Willard Bennett W 782-9419
5405*Wilson Randy 783-9136
5409*Russell David 789-3024

100

NW MARKET ST INTERSECTS
5500 Inn Bin Restaurant 784-6388
5501 Via-Del Grocery 784-2006
5505 Ballard Universal Employment Agency Inc 784-3113
5506 E-Z Wash Laundry 782-9649
5507 Vacant
5509 Family Affair Styling Salon The 782-4500
5510 Nordic Tile & Sterling Masonry 783-5085
5515 Oatfeld Stuart 783-3568
NW 56TH ST INTERSECTS
5602 No Return
5604 Perdue Robt E
5608 Stanford Thelma Mrs 783-2573
5610*Grime Curt 782-9161
5612 Hadley Elton @ 783-8807
5614 Long Ruth
5616*Bennett Beverly
5618 Isacson Jane
5620*Minerich T J 782-3226
5622 Vacant
NW 57TH ST INTERSECTS
5700 Gear Elna B Mrs 782-0070
5702 Rein Gilbert
5706 Binder Minnie @ 783-9196
5708 Richards Birdie 782-0848
5710 Erse Patty 789-1529
5712 Liliequist Sigrid A Mrs @ 783-3158
5715 Gordon Mary E @ 782-3236
5717 Winheim M H 784-6650
5718 Vacant
5719 Hinington P F 783-7793
NW 58TH ST INTERSECTS
5801*Scott Shirlene 782-1739
5803 Harmer Rea
5810*Weber Maud 782-0274
5812 Corbisier Elsie L Mrs @ 782-9080
5816 Johnson Henry @ 782-0412
5822 Wilson Donald O @ 783-0681
NW 59TH ST INTERSECTS
5900 Sola Norma
5901 Burglund M 789-0618
5902*Palmer A 782-9520
5903 Pringle N 783-8325
5906 Matthei Wm C @ 782-7578
5909 Andrews Jack A Rev @ 784-4839
Andrews Ruth M Mrs day care wkr
5914 Pipkin Alice @ 783-6220
5917*Robbins Douglas P 784-8330
NW 60TH INTERSECTS
6012 Trapalis Vlasios @ 782-5027
6015 Spain Marvin
6016 Vacant
6017 Monson Eldred H Jr 783-4475
6019 Thuma Marelee 784-7844
6020 Vacant
6022*Sell Patty 783-0480
NW 61ST INTERSECTS
6102 Chase Gordon L @
6106 Heinig Fayne N @
6110 Foro Jeffrey 784-9928
6111 Otto Mark
6113 Curl Robt J 782-0912
6115*Beinhoff Richd 789-4378
6117*Hajek Randy 784-3990
6118 Morse Clara B @ 784-7530
6122 Nelson Walter A @ 782-8265
NW 62D INTERSECTS
6206 Mendenhall Gordon D chiropractor 782-3080
6208*Malloy Julie 782-4532
6210 Hess Lawrence W @ 783-2371
6211 Belcher Chester E real est investments 783-8001
6415 Hoagy's Corner Deli 789-0211
NW 64TH INTERSECTS

NW 65TH INTERSECTS 46
ZIP CODE 98117
6500 Purvis J D Construction Services contrs 783-6232
6508 Vacant
NW 67TH INTERSECTS
6710*Young Tom 784-3317
6751 A-One Sewing Machine & Vacuum als & repr 782-0372
6751a Wilson John F dentist 782-7577
6753 Selma's Beauty Salon 782-2471
6755 Scandia Northwest Inc 782-9245
6757 Wicker Basket gro 783-5444
NW 70TH INTERSECTS
7010 Hansen Clara Mrs 784-7837
7011 Ekman Clarmont C @ 783-8650
7012 Hamann Joseph H 784-9429
7015 Jessup David M Jr @ 782-3610
7016 Saulness Paul A 784-5289
7019 Mc Kinney Richd E 784-9029
7020 Kinzer Marilyn 783-3631
7023 Hanson A John @ 784-4157
7024*Seeley David @ 789-6176
7025 Schmidt Donna Mrs @ 783-3628
7028 No Return
7031*Knowles Robt M 784-0192
7032 Nogleberg Esther O Mrs @ 783-5893
7035 Nelson John @ 784-0153
7036 Ehrenholm Harold E @
7039 Lee G J 784-6775
7040 Kiske Harold J @ 783-4342
7043 Campbell Carolyn J 782-4867
7044 Sexton Michl C @ 783-8790
7047 Gallaher Wm J @ 789-1570
7048 Bean T N 783-9561
7051 No Return
7052 Christenson Alice H Mrs @ 783-4301
7053*Cowles Ellen 783-0236
7056 Hadley Gail 783-8807
7060 Volpone Albert A @ 782-2157
7061 Bell G M Mrs @ 784-5013
7066 Ostlie Annard M @ 783-7905
7070*Ledlie David T @ 789-5792

146

NW 73D ST INTERSECTS
7301 Colleran Raymond T @ 789-3910
7307 Huden Louise Mrs @ 784-1398
7311*Yannaro Kim @ 782-7610
7312 Boyd Vera Mrs @ 784-3768
7315 Mason James E @ 782-8665
7318 No Return
7319 Stearn Harvey @ 783-4866
7325 Jewsbury Harry @ 783-8120
7329 Worley Lynn F @ 782-1505
7331 Gabriel S S @ 784-2514
7337 Marsac Geo @ 783-0459
74TH AV NW INTERSECTS
7403 Massena Leon C @ 782-1065
7405 Cozine Gladys Mrs 782-6367
7412 Douville La Vonne 789-0569
7413 Elmgren John @ 783-5087
7415 Apartments
A Minsk Bernie M 784-5628
B Foster Maida M Mrs 783-9015
C Sterling Marge M 784-7908
D Biggs J 782-4253
E*Goldman T E 782-1838
7418 Faber Marilyn @
7421 No Return
NW 78TH ST INTERSECTS
7602 Ekrom Ralph @ 783-4169
7605 Wiley Dyllis G @
7606 Crum Maurice W @ 783-1079
7611 Harlow L C @ 784-4367
7615 Adams Barbara @
7521 Rose E @ 784-6377
7525 Baunton Elsie R Mrs @ 782-6102
NW 76TH ST INTERSECTS
7603*Adams Cleora F 783-3900
7607 Apartments
101*Moss J C
102*Weslowek J
201 Turner J 789-0899
202*Balduc C 782-5781
7609 Apartments
103 Davis Paully A 284-5289
104 Stetten Melva D 784-7353
203*Pearce W
204 Carey R 784-3861
7612 Rosebaugh John @
7615 Lounsberry Claude H @ 782-1007
7618 Dickerson Donald G @ 784-0271
7619 Lan Nham Hvu 783-1554
7623 No Return
7627 Coe M L @ 784-9214
7631*Saulewicz M S 783-7498
NW 77TH ST INTERSECTS
7701 Johnson Harold A @ 782-1471
7707 Blood Twyla E Mrs @ 782-7731
7711 Pratt Ralph F @ 783-2230
7714 Harrold Gary
78TH AV NW INTERSECTS
7800*Snow H B 783-6651
7802 Richer Jean-Guy 789-3820
7803 Lambert Jennie Mrs @ 782-4834
7804 Aldridge Cath L 783-3685
7806*Manning Erma A 783-1747
7809 Baldwin Lucille G Mrs @ 783-1637
7812*Marsh Linda M @ 784-4295
7813 Goforth Raymond R @ 782-2075
7816 Roberts John @
7817 Granstrom Capiola J 783-3399
7821 Northcutt Helen H Mrs @ 782-2016
NW 79TH ST INTERSECTS
7901*Doocy John L @ 789-5512
7906 Stotts Ronald M @ 782-6821
7907 Collingwood Doris L Mrs @ 782-5491
7911 Ludwick Mathilda Mrs @ 782-7684

186

NW 80TH INTERSECTS
8003 Knutsen Lawrence W @ 782-7275
8005 Reynolds S L Mrs 789-0073
8013 James Joyce
8013¼ Kleyle Veraw 789-0578
8017 Voigt John R @ 782-6949
8021 Larson Gustav @
8023*Marchant Wm 789-3783
NW 81ST ST INTERSECTS
8106*Welch Wm
8107 Smith Abbott 784-4790
8111 Bendixen Patricia Mrs @ 783-8181
8116 Swanson Flora G Mrs @ 783-2408
8117 Johnson Evald O @ 782-1457
8117½ White Ruth L 789-0665
8121 Bigham Charles H 784-7894
NW 82D INTERSECTS
8203 Bray Steven @ 789-0799
8207 Lyons Donald A @ 789-3912
8208*Aalett Jasmine @ 782-6433
8211*Coupe A @ 783-4760
8212 Bruntlett W L 784-8924
8217 Maki Elmer 783-0250
NW 83D ST INTERSECTS
8301*Martez Jose
8301½ Daniel Peter
8302*Hynes Diana
8304*Cooke R
8306 Sindler M A 782-5786
8307 Baron Paul @
8308 Dorage J F 789-1346
8310 Airlight Venetian Blind Co 782-8209
8311 Pasnow Patricia @
8312 Ken's Custom Upholstery 789-1944
8314 Palette Shop art sup 789-5271
8315*Petratos Nicholas K @ 784-0411
8316 Michael's China Porcelain & Art Restoration Studio 789-2900
8318 Binell Glass & Windows 782-0400
8321 De Vore Alison W @ 782-7111
8325 Sisuson Nedra G @ 789-1538
NW 84TH ST INTERSECTS
8401 Mann Al H @ 783-4839
8403 Carlson Carl V @ 783-9386
8411 Betty's Beauty Salon 784-3377
8411½ Morris Judy
8413 Mc Coy Realty 782-2020
8413½*Mc Broom Jas 782-5267
8415*Nichols Nancy
8417*Neill David

194

NW 85TH ST INTERSECTS
8515 Weisser Ruby J 784-1337
8519 Larson Karl 783-7513
8527 Tully David P 789-4515
8529 Barnfather Robt F @ 782-8750
8537 Romani Pervez K 782-4822
8543 Swain P K 782-2518
NW 87TH ST INTERSECTS
8708*Casey Paul
8712 Lowe Danl
8720 Gawer Joe @
8721 Little Store The gros 783-3117
8721¼ Rice N L 782-1974
NW 88TH ST INTERSECTS
8801*Joues Connie @
8811 No Return
8817 Carriveau Wm J 789-2154
8818 Goodnow Paul 789-5245
8821 Snyder Wm @ 789-2862
8827 Brown Russell J 789-2583
8835 Miller Helmar H @
8839 Gellein Douglas A @ 784-5443
NW 89TH INTERSECTS
8912 Clark Roland J @ 789-4791
NW 90TH INTERSECTS
9003 Hazel Richd 783-3114
9007 Febach Fred R @ 783-9406
9011 Jewell Gerald B 783-3395
9012 Glessen Gust P 782-9377
9015 Stokes Geo @
9019 Peterson Mildred C Mrs @ 783-0332
9020 Mines Anita M @ 783-6053
9023 Bendixen Mary @
9026 Adams Paul E @ 782-6964
9027 Kuse Robt E @ 782-5228
9029 Winchell Paul
9032 Butter Connie 788-0074
9037 Larson John A @ 782-8828
9040 Elliott Phil @ 783-5817
9041*Mohrweis Theresa @ 789-3776
9044 De Jesus I R @ 783-6756
9047 Coney Albert F 782-7794
9053 Dyer R G @
9056 Panchenko Anatoly @ 782-0789
9057 Guthrie Rollin D @ 782-7072
NW 92D ST INTERSECTS
9203*Knudson Isabel @ 789-2833
9208 Cook Warren C @ 782-0755
9213 Goodrich Carroll E @ 784-5536
9214 Evell Dean @ 784-4009
9215 Moore Ralph @ 782-6816
9218*Turner Edw
9219 Phillips Steve 784-5109
9222 Ness Ruth Mrs @
9225 Mc Mullen M A 782-3754
9228*Price M V 782-3205
9231 Dunn Saml
9234 Gunderson G B @ 784-5414
9235 Sherry Jeff 784-2439
9236 Ridley Walter L 789-4320
9239*Eckales L M 789-9237
9242 No Return
9243 Winter Carl 782-7273
9246 Lundberg James A 789-1221
9248 Titus B A 784-3395
9248½*Cristobal Carol A
9249 Orlosky Joseph J @ 784-6134
9253 Smith Robt E @ 783-0952
9256 Kvamme Marvin @ 784-3307
9257 Lovejoy Don @

202

NW 95TH INTERSECTS
9501 Chester Steven 784-2394
9503*Hammond Teresa 782-4913
9513*Charles Karen 783-6434
9514 Harrison Maxwell @ 784-1481
9515*Russell Sharon 782-2645
9517*Dexter M Y 789-6831
9519*Hutsell David C 782-8415
9526 Miklusis Mieko Mrs @ 789-1645
9530 Hegseth Beatrice H Mrs 783-4132
9532 Hunnewell G C 782-5936
9534 Danielson Edw C 783-5830
9536 Hanover Ruth R @ 783-5151
9538 Zuend L G 784-9381
9540 Vicklund Kenneth O @ 784-2691
9542*Shipley John C 784-7994
9544*Luenke D Y 784-0845
9546 Jesmer Jean M Mrs 784-6219
9554 Vacant
9556*De Masi Thos 784-3819
9558*Sunday Jeff 783-9665
HOLMAN RD NW INTERSECTS
9601*Marier Shelly 784-7529
NW 97TH INTERSECTS
9715*Haff Thos F @ 782-1850
9717*Dean Pervaze @ 784-3344
9722 Petersen Rudolph @ 782-4847
9725 Harvey Fred C @ 783-4209
9729 Villalovos Andy 789-1651
9735 Ballard Priscilla J @
9740 Boys Village Association private sch 789-4440
Berndt Robt E @ 784-9840
9741 Drain Wesley L @ 783-3904
9762 Mitchell Wm H 784-7775
9756*Manson Segred @ 783-4165

232

ZIP CODE 98177
NW 100TH ST INTERSECTS
10003*Ramos Cesar G 782-0512
10008 Gracey Wm R @
10011 Whitman Horace W @ 782-0255
10012 Wenzl Joseph D @
10015 Wahl Keith O @ 782-8158
10016 Coyle John P @ 782-2485
10022 Andrews Raymond J @ 784-8525
10025*Johnson Norm @
10028 Duffy Donald @ 783-6875
10031 Greenman Robt B @ 783-0756
10034*Reedasch Audrey I Mrs @ 784-1689
10037 Vacant
10043 No Return
10046*Brown Cathy
10048 No Return
10049*Rutherford Patk @ 782-0914
10055 Rankin J Mrs @ 782-5559
10058 Moore Robt
10060*Boetchler Barbara
10063 Mc Gibbon Geo J @ 783-2876
10064 Walton Margt L 784-6053
10066 Ottmar Roger 784-4174
10303*Asmundson Matthew @ 784-8630
10304 Vacant
10306 Cruz D M 783-5656
10309 Myers Randall L @ 784-8385
10310*Larson A V 789-6524
10312 Pennington Robt 784-9491
ALDERBROOK PL NW INTERSECTS
10315 Barbano Vito A @ 782-3098
10321 Robinson Sally S Mrs @
10327 Hennig Sue C 782-2912
10331*Broat Ronald D @ 784-9192
10345 Markham D E 783-4541
10347*Payne Steven @ 782-8799
10353 Curry Jay 783-7518
10385*Tuck Richd E @ 782-9477
10406 Hammack Saml @ 783-7017
10408 Hammack Patricia
10414 Gaube Carl F 783-5140
10416 No Return
10420*Wayment Terry L 782-4087
10422*Shaw Timothy 789-3865
10426*Landers John 789-6885
10428 Collins J M 789-1556
10434 Mc Elmeel Kenneth S @ 782-9237
10436 Springer M K 782-2055
NW 105TH ST INTERSECTS
10502 Larson Arnold B @ 783-1873
10505 Dixon Roger J @ 782-2141
10510 Clark Rex W @
10516 Ockenden Victor C @ 362-4931
NW 106 ST INTERSECTS
10601 Nelson Marie Mrs @
10604 March Bruce @ 365-1193
10610 Hageman Ruth E Mrs @ 362-2355
10616*Foleys Michl
10622 Wiesenbach Wm J 362-9391
NW 107TH ST INTERSECTS
10702 Moser Richd R @ 363-0252
10703 Berryman Glenn F @ 363-6823
10710 Maeland Harold @ 362-6883
10717 Pehling Remodeling home improvement contrs 364-0794
Pehling C Arth @ 364-0794
10839 Marvin Joseph M @ 365-5858

234

NE 110TH ST INTERSECTS
NW 113TH ST INTERSECTS
11203 De Forrest Steph E @ 364-9592
11404 Burt Richd N @ 364-2135
11414 Moore Jas A @ 367-2320

236

NW 117TH ST INTERSECTS
11701 Hamilton Sharold M @ 362-1920
11702 Olson Dennis D 365-0093
11704 Brown Allen K @ 363-4018
11705 Devries Denis H @ 365-8057
11706 Proctor Evelyn N Mrs @ 362-8332
11711 Guzinski Gay @ 364-8852
NW 118TH ST INTERSECTS
11803 Settersten Ward F @ 362-3658
11804 Osen Alvin M @ 363-2451
11810 Shanks Richd C @ 362-8258
11812 Relle Robt R @ 362-1146
11815 Lange Curtis S @ 362-2476
11825 Fraser Wm H 363-7568
11826 Thielen Elsie E Mrs @ 362-6439
11835 Fecizo Craig S @ 365-3296
11836 Hutchins Wendy @ 362-5064
NW 120TH ST INTERSECTS

More goods are bought and sold through the Classified Business Lists of the Directory than by any other medium on earth.

QUALITY TRADE SERVICE
Graphic Arts Specialists in preparing printed material for:
newspaper & magazine ads
brochures sales literature packaging posters silk screen
we service:
Business Firms
Agencies
Designers
Printers
2929 First Ave Seattle, 98121
682-7747
682-7744

THE SHOREY BOOK STORE MAIN STORE 110 Union St., Seattle, Wash. 98101 Phone 624-0221
THE NORTHWEST'S LARGEST BOOK STORE
OVER A MILLION VOLUMES IN STOCK - NEW, USED AND RARE
Shorey's Pioneer Square Bookshop - 119 So. Jackson St., Phone 622-8720

380

S BRANDON ST—Contd
5232 Benveniste Saml @ 722-0142
5236 No Return
5240 Duran Alex G @
5243 Hunt Forrest G @ 725-3688
5247*Lang David B 723-7633
5250*Gaponoff Mark 725-0253
5253 Jenkins Gertrude M Mrs @ 722-7940
5257 Heuston Emory M @ 723-6712
5265 Stewart E Eug Rev @ 723-5516
5275 Mehus David E @ 723-6469
54TH AV S INTERSECTS
5408 Nelson Russell D @ 725-3132
5418 Smith Wally @ 723-8056
5509 Fuller Mary L @ 722-4413
SEWARD PARK AV S INTERSECTS
5536 Taylor Edw Jr 723-8092
5544 Vacant
5548 Capora John L Jr @ 722-1969
5558 Hoba Anna Mrs @ 725-0296

251
BRANDON ST SW —FROM 3300 12TH AV S WEST

ZIP CODE 98106
12TH AV SW INTERSECTS
1501 Kenialon David 762-4936
16TH AV SW INTERSECTS
17TH AV SW INTERSECTS
18TH AV SW INTERSECTS
1819 Jacroux Steven R @
1821*Moss Maureen 763-9469
19TH AV SW INTERSECTS
1902*Duncan Bill 767-4387
1921 Forschler Robt L @ 767-5423

253
22D AV SW INTERSECTS
2302 Buckner Martin M @ 935-2538
2307 Under Constn
2310 Under Constn
2314 Grimes Steph
2316 Odegaard John R 937-2159
2316*Watson Edw
2320 Vacant
DELRIDGE WAY SW INTERSECTS
25TH AV SW INTERSECTS
2408 Whealy James T 935-8695
2410 Fiebke Chuck @ 938-1392
2519 No Return
ZIP CODE 98126
26TH AV SW INTERSECTS
27TH AV SW INTERSECTS
28TH AV SW INTERSECTS
29TH AV SW INTERSECTS
30TH AV SW INTERSECTS
31ST AV SW INTERSECTS
32D AV SW INTERSECTS
3215 No Return
34TH AV SW INTERSECTS
3409 Utterberg Ronald E @ 937-3416

255
35TH AV SW INTERSECTS
3506 Vacant
36TH AV SW INTERSECTS
3602 Vacant
3616*Morton Robt J 932-4434
37TH AV SW INTERSECTS
ZIP CODE 98136
FAUNTLEROY WAY SW INTERSECTS
3914 Lyons Charles J @ 935-6987
40TH AV SW INTERSECTS
4009 Wood Chris @
4027 Ross Eliz S Mrs @ 938-5804
41ST AV SW INTERSECTS
4102 Mc Farlane Edith E Mrs @ 935-3333
4108 Janick Theo S @ 935-3833
42D AV SW INTERSECTS
4215 Shields Helen 935-1520
4217 Jarvis Jo Anne
4219 Woody John S
4221*Leckner Tom

257
CALIFORNIA AV SW INTERSECTS
4311*Thorn Mark S 932-7648
4315 Lasbs Lawrence L @ 935-2116
4319 Scrivanich John @ 935-2522
4321 Burgard Larry H @ 932-6977
4327 O'Hearn Molly @ 937-4135
44TH AV SW INTERSECTS
4410 Williams Marguerite J Mrs @ 932-3441
4414 Baldwin Albert J
4415 Vacant
45 AV SW INTERSECTS
4504 Dick Lynn A 935-3285
4508 Swartz Richd A @ 937-0327
46TH AV SW INTERSECTS
4602*Austin Cathie M 932-8317
4603 Wilson Frances M Mrs @ 932-6105
4606*Harper Shareen 935-6633
4615 Medley Clyde A @ 937-1355
4616 Jelliffe Doris H Mrs @ 937-1355
47TH AV SW INTERSECTS
48TH AV SW INTERSECTS
4802*Dike Carol
4806 Spannaus Ruben E @ 935-2359
4610 Moreno Matilda Mrs @ 938-4199
4816 Schiewe Les @ 932-4021
49TH AV SW INTERSECTS

973
BRIDGE WAY N —FROM JUNCTION N 36TH AND AURORA AV N NORTHEAST

ZIP CODE 98103
3650 Bridge Motel 632-7835

54
N 38TH ST INTERSECTS
3800 Apartments
1 Meirose M M 634-1219
2*Cornwell J M 632-3293
3 Mc Bride S C 634-2961
4*Blandorff Darien 633-2559
5*Lambert Steph P 634-0726
101 Keating Michl 633-3655
102*Mc Neil S J 633-4818
103 Suver M L 634-3606
104 Mulcahy Maria 632-3789
105*Pietromonaco Cheryl A 633-2559
201*Anderson Levien
202 Herbert Carolyn A 633-2007
203*Kid Borden
204 Quinn Jerry 632-0574
205 Probart David A 633-4377
3825 Evergreen Ribbon & Data Supplies Inc data processing sup 633-3722
3831 Form Graphics whol typesetting 634-3830
3845 Vacant
3860 Wally's Barber Shop 633-2511
WOODLAND PARK AV N INTERSECTS
3876 Olen's Chevron Service 632-2005
N 39TH ST INTERSECTS
STONE WAY N INTERSECTS

10
BRIGHT ST NW —FROM 4350 5TH AV NW WEST

ZIP CODE 98107
500 Holt Charles M 782-5986
502 Davis Richd M 782-6513
513 Vacant
516 Montoya Mary L 782-2980
517*Jeffers Machell M 782-4093
518*Lemieux Mabell 784-7896
519 No Return
520 Ellis James W
522 Lindemann T 783-4685
6TH AV NW INTERSECTS
607*Gilbert James @
611*Bowen Kenneth E 789-3544
612 Vacant
615 Allied Grinders (Stge)
617 Allied Grinders Inc (D B A Allied Ice) ice distr 783-5152
620 Holert Electric Inc 789-4755
621 Woodland Court Apartments
1*Schackelford Larry C 789-4170
2*Phillips T A 789-2077
3*Mc Manus James 789-5733
4 Smith Kerry W 782-5674
5*Rivera Yonel 783-5708
6 Matthews Harry A 784-6096
629 Taylor G W 783-7306
LEARY WAY NW INTERSECTS
8TH AV NW INTERSECTS

170
BRIGHTON LA S —FROM INTERSECTION OF SEWARD PARK AV S AND S WILLOW ST

ZIP CODE 98118
6926 Coons Gerald 722-8693
7001 Kiyonaga Glen K 723-3044
7002 Robson Cleston @ 725-6817
7003 Solam Isaac V @ 723-1339
7007 Van Beek Conrad E @ 723-8134
7008 Medina Andrew @
7011 Halfon Albert S @ 725-1575
7015 Ramirez Larry D @ 725-2517
7016 Mc Adams John W @ 722-1665
S MYRTLE ST INTERSECTS

985
BRIGHTON ST S —FROM DUWAMISH WATERWAY EAST 2 SOUTH OF 4TH AV S

ZIP CODE 98108
FOX AV S INTERSECTS
EAST MARGINAL WAY S INTERSECTS

169
BEACON AV S INTERSECTS
2619 Louie Hong @
2629 Willis Dee Mrs @

983
ZIP CODE 98119
42D AV S INTERSECTS
4215 Chin Wai C @ 722-7943
4219 Browne S Mary 723-4517
4222 Patoc Mallien A @ 725-7539
4225 Smith Gerald V @ 725-4127
4228 Howard John W @ 723-4820
4234 Furukawa Thos S 725-0167
4235 Hooks Leevster @ 722-7055
4240 Brown Willie @ 722-3052
4245*Casogdon Edwardo @ 723-7122
4249*Cruz Erasto P 725-1019

161
51ST AV S INTERSECTS
5106 Sakemoto Karry M @ 723-5138
5107*Varon Frank J @ 723-5130
5112 Cruz Alex @ 722-4282
5113 Michaels David Jr @ 725-6593
5116 Falkin Herbert @ 725-4157
5117 Blumenzweig Jacques @ 722-5700
5122 Willis Eldridge @ 725-7614
5123 Cohen Leon C @ 725-3072
5126 Johnson Robt L
5127 Wiggle Vance 723-1595
5132 Washington Emanuel J @ 723-6385
5133 Geoge Roger A 723-7458
5136 Ng Tony @ 722-2704
5137 Doll N K 722-5133
5143 Monson Milton K @ 723-0214
5144*Cowings Bill 725-1564
5146 Winslow Robt D @ 725-7449
5147 Poirer Renee
5150 Murotani Tama Mrs @ 725-4456
5152 Cook F
5153 Bonetto Harold C @
5158 Knowles Leora B Mrs @ 723-0998
52D AV S INTERSECTS
5202 Hernandez Caesar R @
5203 Wettleson Helen F Mrs @ 723-6075
5205 Menangen Zacharis @ 723-2820
5206 No Return
5208 Houlton Walter 725-5208
5211 Williams Geo A @ 723-1405
5214 Surprenant Oscar R @ 723-6654
5217 Solny Morton @ 725-7620
5218 Mc Kemson James F 722-3284
5222 Randall Cynthia 722-6468
5225 Henderson Clarence E @ 725-4668
5226 Wallach Israel @ 722-7159
5230*Biller Albert W 725-7378
SEWARD PARK AV S INTERSECTS

950
BROAD ST —FROM 200 ALASKAN WAY EAST

ZIP CODE 98121
10 Shukey's Pizza restr 624-4780

951
1ST AV INTERSECTS
120 Cerroon & Black Dawson & Co Inc (Add'l Sp)
2D AV INTERSECTS
201 Prudential Insurance Co Of Am The (Br) 447-2900
212 Goodhost Foods Inc coffee distr 623-1533
214 Vacant
3D AV INTERSECTS
307 Ketcham Henry H Lumber Co lbr mfg 623-3710
P B Investment Co Inc real est 623-4572
Pinkertons Inc detective agcy 622-3262
Champion Mortgage & Escrow 624-2200
Champion Mortgage 624-2200
Cooper Michl & Associates Inc 382-0440
Lungs Accounting Office 623-4183
Hancock Building Co Inc property inv 623-4572
Poll Realty Corp real est 623-4572
Improvement Seattle Improvement Co Inc monya shapiro v-pres 623-4572
Korea Travel Service 623-9290
Ron Engineering & Construction 623-9324

971
4TH AV N INTERSECTS
410 Attica Corp soc serv agcy 624-6610
5TH AV N INTERSECTS
Attica Inc non profit org 624-6610
500 Diamond Parking Lot
516 Vacant
Taylor's Upholstery 623-4773
Great West Properties real est 622-0121
HARRISON ST INTERSECTS
520 Vacant
521 Animal Birth & Control Clinic 624-5419
528 Piston Service Wholesales Association auto parts 624-7180
530 Niagara Therapy equip rental 682-2957
TAYLOR ST INTERSECTS
REPUBLICAN ST INTERSECTS
AURORA AV N INTERSECTS

994
8TH AV N INTERSECTS

405
BROADMOOR DR E —FROM E MADISON ST NORTH 1 WEST OF 37TH AV E

ZIP CODE 98112
1202 Broadmoor Golf Club (Gate Keepers Lodge) 322-4441
1212 Schmitz Molba Mrs @ 324-1170
E SAINT ANDREWS WAY INTERSECTS
1300*Baldwin Wm F @ 329-4589
1305 Pruett Everett W @ 322-3111
1317 Klaische Wm R @ 324-8862
1316 Speir Wm W @ 329-0616
1324 Wiley Alex @ 322-2408
1325 Lloyd J Collins @ 323-2901
1330 Jordan Martin F @ 324-1330
1331 Worm Cyril J Jr @ 329-5760
1336 Vacant
1403 Grimes Geo H @ 324-2358
1404 Jamison Grace Mrs @ 323-0106
1407 Wilcox Leonard M @ 322-8771
1419 Critchton Wm R @ 329-2207
1420 Pelton Lester A @ 322-1614
1425 Gholson Cecil A @ 323-4061
1425*Hynes K E Mrs @ 325-0549
1431 Dorland Graham E @ 325-2680
1434*Long Robt W @ 323-1329
1437 Wunnmuker Frenk H @ 324-3316
1440 Mac Donald Richd C @ 322-3396
1443 Lane J Richd Mrs 322-7095
1449 Denker L C @ 325-4767
1455*Nelson Jas F @ 325-8646
1461 Merges Edw E @ 324-3055
1500 De Roux Rodger F @
1602 Erickson Carl W @ 323-1556
1603 Philbrick Richd C @ 325-1803
1610 Ghiglone A F @ 325-7549
1615 Ellering Jerome B @ 323-5050
1620 Brindle Alec W @ 323-3582
1623 Fishback Herbert O Jr @ 329-5417
1630 Abel Donald G Jr @ 325-0333
1633 Dose Richd A @ 323-3663
1637*Mellar Nellie @
1644 Hutchinson Melinda E Mrs @ 323-7431
1645 Kruse Cathy Mrs @
1654 Christensen Lucille Mrs @ 329-3131
1655 Vacant
1660 Alberg Thos A @ 322-8790
1665 Trudnowski K E @ 329-9358
1670 Pinard Carl J Jr @ 322-1411
1671 No Return
BLENHEIM DR E INTERSECTS
1800 Nagy Andrew Jr @ 323-6206
1810 Smith Donald S @ 324-8479
1818 Thretheway Joseph H @ 325-5277
1830 Baldwin Loren E @ 325-6266
1833 Robertson Malcolm B @ 323-3385
1837 Robbins Raymond B @ 325-4938
1840 Holloway Jackson K @ 322-9303
1844 Truax Robt @
1845 Landreth Frances Mrs @ 325-2530
1851 Funk Walter J @ 323-7230
1854 Connelly J Bruce @ 322-7962
1857 Murray Edw D @ 323-5605
1858 Wills Graham B @ 324-6478
1864 Lamont Danl E @ 322-2818
2001 Findlay Alice Mrs @ 324-2666
2002 Miller Terry @ 323-2179
2009 Ashley Paul P @ 322-2009
2010 Grande Kath E Mrs @ 322-7575
2021 Kucher John W @ 323-0467
2022 Blethen John A @ 325-5499
WAVERLY WAY E INTERSECTS
2100 Woodburn Walter M @ 325-6581
2103 Jones W Bruce @ 322-5944
2111 Marsh Murray B @ 324-9303
2116 Lindley Kenneth J @ 325-2928
2124 Johnson Richd J @ 325-6705
2125 Shaw Gordon T @ 324-8455
2128 Keenan James M @ 323-2534
2132 Heustis Robt L @ 323-4444
2135 Nelson Jack N @ 325-4451
2140 Calvert Lawrence C II @ 329-0717
2141 Davis John H @ 324-2530
2147 Galvin Vincent @ 322-6185
2148 Locke Irene F Mrs @ 322-0345
2153 Jenks C E @ 325-0447
E SHORE DR INTERSECTS
PARKSIDE DR E INTERSECTS
2304 Barnes Sanford @
2340 Broadmoor Golf Club 325-1113

1
BROADWAY —FROM 900 YESLER WAY NORTH

ZIP CODE 98122
E YESLER INTERSECTS
102 Apartments
604 Mack Clara 623-6377
613 Kelly Debra 325-6010
614 Vacant
615 Vacant
616 Yesler Terrace Medical Clinic (Number One) 625-9260
617*Culbert Ulysses 622-4119
103 Apartments
636 Senior Center 285-3110
637*Cahail Ray P 682-8404
638 Ray Russell
639 Dennis Ruby L 624-7622
640 Nichols Cecil P
641 Vacant
642 Macklin Gibbs M 624-6807
643 Milla Willie L 622-3964
644 Carr Jack E 682-4585
645*Knoles Mary Mrs 623-8519
105 No Return
106 Neighborhood House Inc tutoring center
Yesler Terrace Medical Clinic (number two) 682-5330
*Than Hung 624-4930
107 Stge
108 Hawkins Leo A
109 Lo Son D 623-9153
110*Siwang Mu Hyon 624-8058
111*Dunbar Toni A 622-9679
112 Reiser Anton R 622-8329
115 Apartments
667*Muigue Watimu 682-6809
668 Gipson Shirley A Mrs
669 Greene Clarence 622-6013
670 Smith Katharyn 624-6587
117*West Donald P 682-7624
117½*Bennett S L 624-4660
118*Tran Tai Hong 623-3240
119 Peratrich M F 682-8371
120 Nguyen Thien Ban 623-6469
*Nguyen Quang N 624-9174
121 Kenneurew Maureen Mrs
122 No Return
123 Vacant
124*Hester Dorothy E 623-4180
125 No Return
126 Heggins Rosa L Mrs 633-8559
129 Apartments
671 Mc Cray Carolyn
672 Garcia Richd 624-3425
673 Wess Clarence C
674 Vacant
675 Lane Casandra Mrs
676 Wilkinson Clay J 623-5079
133 Apartments
677 Alston Sadie 622-7242
678 Pugh F
679 Roby Juanita 624-1758
680 Daniels Betty Mrs 624-1758
681 Garcia E 623-9176
E FIR ST INTERSECTS
150 No Return
162 Vacant
E SPRUCE ST INTERSECTS
200 Two Hundred Broadway Bldg
Raydon Co 624-8862
Yesler Pre-School 622-2190
E ALDER INTERSECTS
302 Seattle Day Nursery Assn (Ofc) 624-6477
Seattle Day Nursery 624-6477
303 No Return
316 Moul Dora M @ 623-0618
322 Owen Hazel I Mrs @ 623-6999
BOREN AV INTERSECTS
E TERRACE INTERSECTS
400*Hayama Atsuko 624-0361
412 Apartments
1*Bradley Robin C 623-4401
2 Chaboya Janie 622-2585
3 Mc Murray Sylvia 623-9488
4 Mc Choid Nancy
5 Starr Eug A 622-0639
6 Cohen Steve 623-7059
7 Tashiro Hisakazu 623-6521
9 Vacant
10 Gray W J 682-5376
A Quinn S 623-6520
B No Return
C Vacant
414*Fabatz John 623-7139
414½ Hogness J A
Al Mahaiqi Abdulla 682-5113
Vacant
A Vacant
B Buddham Harold S
C No Return
D Whitmore Mary 623-9401
417 Mc Hugh Flavia L Mrs 623-9790
418 Roy Marcos A 682-0589
*Pascua Arcadio @ 624-6173
418a*Irving Elwood Jr 624-4903
420 Ordona Sinforoso L @ 622-7785
426 Avenue Auto Rebuild 624-4659
430 Under Constn

3
E JEFFERSON ST INTERSECTS
500 Chin Wm J dentist 325-7190
502 Paul's Grocery 325-8965
504 Art Studio
504½ Ideal Apartments 325-0639
1 Otley Howard 322-8704
2 O'Brien Wm P 329-9273
3 Rodriguez Dani 325-7884
4*Clune G
5*Demmert Joe

MERCER ST 1980

Your Title Protection Is Our Business • The State's Oldest and Largest Land Title Company
PIONEER NATIONAL TITLE INSURANCE
A TICOR COMPANY
719 SECOND AVENUE, SEATTLE (98104) (206) 223-7878

MELROSE AV E—Contd
501 Fox Delores
502 Reith L W 322-5656
503 Guy Michl P
504 Vacant
505★Blattner Thos 323-5425
506 Schinvon Janice
601 Johnson Shirley J 325-8387
602 Chittenden Larry
603 Menghini Robt L 329-5274
604 Nishimoto Mac 324-8362
605 Vacant
606 Barrett Ruth E Mrs 329-6025
701★Wilson Sara 325-7337
702 Vacant
704★Bigelow Jack 324-9688
706★Miller Dorothy J 322-7799
E HARRISON INTERSECTS
400 Sahali Condominium (Pacific Mgment) 284-3834
APARTMENTS (14 APTS 104-308)
104★Gitti D
202★Tyler D E 329-3563
203★Elledge Mary E 323-7211
204★Corey W
205★Ogle Douglas B 329-6611
206★Holstine Gary 324-7355
209★Harris W
302★Renton H J 323-9117
303★Durkin J K 325-1375
303★Marlatt J M
304★Trumpush Allen 325-5323
306★Jarvis Pamela 322-7165
307★Simmons Sam 323-0480
308★Farnsworth Colin A 329-3772
309★Waldron B
309★Hughes M
310 Vacant
401★Renton L J 324-4122
402★Nakatsu M
403★Petersen Greg 322-3769
405★Swartz Don 322-9242
406★Milburn D
407★Hollingsworth Robt 323-0914
408★Tillman Pat 324-0213
501★Snyder Arden 323-1529
502★Wannenwetsch Michl 325-1229
503★Sparling D J 323-3769
504★Burger C 324-7444
506★Mukasa Geo 325-5061
507★Mar T K 325-5400
509★Hutching Walter R 324-7927
601★Bess Irving E 329-2563
602★Laughlin E 329-9110
603★Jenewich John 329-2908
604★Hon P 329-8785
605★Levine Fred 322-2538
606★Langberg N 325-4564
607★Watters R A 322-9104
608★Walters L M 325-0917
609★Halkides R
420 Smith Robt C 323-4787
426★Bechtel Donald 323-1024
432 Vacant
E REPUBLICAN INTERSECTS
500 Melrose Terrace Apts (Side Entr)
520 Mc Conn Ruth Mrs @ 323-1242
526★Jones Eric 329-9785
★Belber Laurie 329-9785
E MERCER INTERSECTS

307

E MERCER INTERSECTS
602 West View Apartments 324-5379
101★Marchand Avery
102★Armstrong Bellesse
201★Slaughter Zankey L 324-9617
202★Livingston R
203★Martin K
301 James Michl
302★Black K
303★Sandrid P
401★Truce Neal 324-8379
402★Bailey Claire
403 Hargraves Y 322-8566
404★Starie
610 Skalabrin Anthony 329-1321

19

MELROSE PL E —FROM 250 E DENNY WAY NORTH

ZIP CODE 98102

62

MENFORD PL N —FROM 4250 STONEWAY N EAST

ZIP CODE 98103
1310 Turrell Karen Mrs 632-8191
1312 Andersch Gerald F 632-8487
1318 Perry J M 632-2962

317

MERCER PL W —FROM 5500 W MERCER NORTHWEST

ZIP CODE 98119
505 No Return
511 No Return
515 Lemepesis David L 284-6094
515½ Atkinson Theo R 284-0154
518★Crace G K 282-2332
519★Monrad Scott 283-7555
521★Wright M A 284-2104
522 Mc Gough Eliz Mrs @ 284-8024
526 Bayview Heights Apartments 284-2275
101★Batali L 284-7039
102 Hickey Robert A 284-2275
103 Minott Faith E 285-1921
201 Maynard Arthur E 282-5115
202 Thiel Floyd C 283-9716
203 Miller E Perrin 284-0916
301 Dodds A L 283-8145
302 Twohig Kathleen J Mrs 284-7200
303 Goggin Julia A 284-1645
401 Flynn Helen R Mrs 283-0675
402 West Robt S 284-9408
403 Kezele John 283-9593
6TH AV W INTERSECTS
600 Hawkins Alma Mrs @ 284-5786
601 Wagnitz Frieda K Mrs @ 284-8128
605 Charles Ray E @ 283-8444
605½★Norris Jane M Mrs
608★Morris Larry F
609 Carl Olive E Mrs @ 284-8422
617 Mercer Place Apts
1★Adams Robt H 284-4764
2★Johnson Dexter 282-3145
3★Lewis Keith 285-3998
1★Peterson Emily C
2★Anderson P J 624-9764
3★Ward Frita M
4★Miller Douglas P
5★Gilligan John R
6★Burns Edw 282-9374
623 Mercer Manor 723-3067
1 Jensen Sigurd 284-8739
2★James Scott A 284-0679
4★Ruppert Bernard L 282-8595
3★Ford D K 285-7638
4 Zier S 284-8097
5 Ishii David
6★Mormon Jane
7 Lomax Willy 283-3687
8★Leonard D L 285-7111
626 Zimmer Apartments 723-3067
1★Allgire M A 284-6033
2★Huribart James A 285-4883
3 Thompson Winnie 283-4917
4★Irick Irene
5 Goen Barb
6 Heitzman Timothy 285-3157
627 Bookay Barbara J 282-6289
Mac Huff Oliver M 283-3726
Nakagaki Steph 284-2992
630 Packard Richd L 284-2873
633 Nakamura C T 284-3128
636★King Dan 283-4331
ELLIOTT AV W INTERSECTS

970

MERCER ST —FROM 600 QUEEN ANNE AV N EAST

ZIP CODE 98109
7 Pleasure Travel Inc 285-2500
9 Smart Set Beauty Salon 284-1020
10 Marqueen Garage auto repr 284-0590
11 Mercer Dress Shop 284-4484
13 Joy's Twenty-One Cocktail Lounge 284-2195
20 Tower Books 283-6333
21 Joy's Twenty-One Restaurant Inc 284-2195
23 Bartell Drug Co (Br) 284-1353
1ST AV N INTERSECTS
100 Office Building
Long & Associates architectural firm 285-9080
Marco Leasing Inc leasing co 285-1492
Captain Cook's General Store kitch ware & baskets 283-1211
Game Gallery The games retail 285-6767
Creations In Gold jwlry 283-3614
Earl Of Sandwich Ltd 284-8382
Harry's (Addl Sp)
Galerie Elisabeth picture gallery-frame shop 284-5557
Harry's restr 282-2002
Hansen Baking Co The 283-9556
Honey Well II wn's clo 285-9000
Captain Cooks (Addl Sp)
Sbocco (Addl Sp)
O'Shaughnessey's Jake restr 285-1897
S B O C C O wn's clo 285-2140
Sivertsen's Bakery 283-3797
Sunday's 284-0456
Bradley A Hill & Co 283-9556
Roats Gary C & Associates financial consultants 283-9556
Hill & Roates Co shopping center 283-9556
105 Mercer Apartments 282-8106
101 Daily Margt
102★Smith Wylia N 283-8279
103★Bernal Kym
104 Gunther Paul F 284-8355
105★Degenfelder Joyce
107 Vacant
108 Short Rosalie I 282-5949
109 Thomas John
110 Durham Marguerite B Mrs 283-6996
111 Mohr Emily
112 Isbell D P 284-4983
113 Price Ray W 282-8106
114★Edmonds Joseph
201 Vinberg Ernst I
202 Sommer Paul O 283-9704
203★Been Sybie
204★Thomas Paul
205★Levitt S
206 Vacant
207 Vacant
208 Parker Edna A
209 Savage R
210★Clark Susan
211★Ray Florence
212★Tamara Lyons
213 Cheney Ralph B 284-5349
214 Hilt O
301 Madden Eloise H 285-3575
302★Salstrand Carol
303 Siegel L F 282-8336
304 Clark Thos G
305 Gillette P H 282-0954
306★Douglas Isbell
307 Goradia Bhanu 284-2191
308 Doris Gerald 284-7964
309 Egan
310 Frisk Frank W 282-7777
311 Wendell E
312 Gamache Leonce W 282-6132
313 O'Brien H
314 Nishiyori Hisako 282-6061
STREET CONTINUED
121 Thurmond Building
123 Central Oil Co 284-1150
125 Thurmond's Central Realty 284-1515
127 Vacant
131 Pioneer Newspaper 284-4424
WARREN AV N INTERSECTS
170 Seattle Master Builders Assn 284-4114
Seattle Home Show organization 284-0960
172 Vacant
2D AV N INTERSECTS
222 Loyal Order Of Moose No 211 284-0320
225 Seattle Repertory Theatre (Ticket Ofc) 447-4764
3D AV N INTERSECTS
300 Seattle Center Parking
4TH AV N INTERSECTS
400 Dez's Four Hundred Tavern 283-2825
420 Auditorium Garage auto repr 283-5033

971

5TH AV N INTERSECTS
500 Tower Records & Tapes 283-4456
Tower Plants 283-9942
Tower Posters (poster shop) 283-9942
TAYLOR AV N INTERSECTS
550 Olsen Berte M Building
Civic Business Center
Rooms
101 Office Associates investment co 282-5360
100 Innova Corp intl consulting 282-8223
101 Vacant
115 Vacant
119 Contractors & Suppliers Directory directory publ 285-7555
119 Datafle Corp data processing 285-1307
STREET CONTINUED
570 Precision Engine Parts Inc 284-8743
Precision Engine Specialists gas engs rebuilt 284-0560
6TH AV N INTERSECTS
ROOMS
AURORA AV N INTERSECTS

972

DEXTER AV N INTERSECTS
8TH AV N INTERSECTS
800 Artco Sign Co comml sign contr 622-5262
Pacific Business Forms commil printg 623-2128
Electromatic Sales & Service Inc refgr sls & serv 624-3370
815 Washington Natural Gas Co 622-6767
Pac Nw Bell Tel (Underground Utility Cable) 682-5404
Thermal Effiency Inc research & development 622-6767
Blue Flame Room restr 622-6767
9TH AV N INTERSECTS
WESTLAKE AV N INTERSECTS
TERRY AV N INTERSECTS
1000 Best Pies 624-3625
1001 Queen City Industries Inc fls 622-6222
1021 Mc Niven Hugh Co whol bldg matls 622-5131
BOREN AV N INTERSECTS
1104 U S A F (Recruiting Ofc) 442-1315
Seattle Electronics Research Corp 624-4131
1119 Indian Arts & Crafts Inc whol novelties & souvenirs 622-2855
Johnston C P Co whol post cards 622-2855

974

FAIRVIEW AV N INTERSECTS
1165 West Coast Paper Co (Paper Pick-Up Div) 623-8003
1167 Messenger Sign Inc 623-4525
City Sign Co hangers & erectors 682-3041
MINOR AV N INTERSECTS
1200 Western Optical ret safety equip 622-7627
Optical Supply Inc whol 622-7627
Western Optical Dispensary Inc 622-7627
1201 Patterson Dental Co 622-1386
1209 Pameco-Aire refgr parts & sups 624-3200
PONTIUS AV N INTERSECTS
1240 Vetco Corp sls elec devices for htg sys 682-8725
1254 Rateleo (Tv Sys Div)
1260 Rateleo Inc elec equip & sup exec ofc 624-7770
1266 Jensen Carlyle B archt 682-6985
Part Of Jensen's (Addl Space)
1268 Golden Roamers travel agcy 624-9728
Golden Roamers Travel Club 623-0198
1275 Burgoyen Restaurant Supply Co Inc 682-1472
YALE AV N INTERSECTS
1310 Pacific Trail Sportswear mfr of jackets 622-8730
Apparel Inc jacket mfg 622-8730

19

MERCER ST E —FROM 600 MELROSE AV E EAST

ZIP CODE 98102
309 Olvey Frank B
Camardo Betty 322-7071
310 Leggett C 323-3441
310½ Edson Larry E 329-6226
314 Apartments
101 Paulson Don f 329-0634
103 Scott Diane
201 Stevenson Robt L 325-7344
202 Hendrickson Edw
STREET CONTINUED
314½★Cross Christopher
318 Carlson Edwin @ 323-7623
BELLEVUE AV E INTERSECTS
401 Hillrest Manor apts 329-4546
1 Gauthier Shirley M
2 Vacant
3 Stapleton Wm
4★Barnes Betty 329-4546
5 Vacant
6★Davis Leopold
7★Bloch Edw
8★Larson Susan C 323-7947
9 Stumpges H E Jr 329-0240
10★Williams Patricia L 325-2874
11 Vacant
12 Kelley Mary 329-5813
13 Scaletti Ruth 329-2844
14 Vacant
15 Olson Margot
16 Stone Darragh 329-5839
17 Lian Erling 325-6890
18 Hagan R Kevin 322-0179
19 Nutter D Harris 322-4694
20★Smelker Tony 329-6844
21★Pearson Robt D 324-2577
22 Peck Steph
23 Swick James 329-5724
24 Hoffa Molly 323-8746
25 Wigfall Dean 325-7610
26 Winfield Glenda
27 Hole Jack M 325-4788
28 Harvey J L
29★Elliott Julie 322-7706
30 Ligier-Beluire Antoine 324-9861
31 Bradley Margt 329-0227
32★Logan Curt
33 Matuszewski Dagney 325-8832
34★Lynd Linda L 323-6135
414 Salaman Joel M 325-2642
Taylor Lauri 323-6450

419 Vacant
422 Vacant
423 Vacant
SUMMIT AV E INTERSECTS
507 Strausbaugh Martin & Associates real est 323-2574
509 Vacant
511 Simmons Mary R 329-3889
Christensen Marie M 322-4855
BELMONT AV E INTERSECTS
600 Apartments
1 Richter Helen G 324-6514
2 Sealoff Georgia L
3 Chaves E L
4 Rapaport Mery 323-2555
5 Zagars Irma Mrs 325-9875
6 Yackel Sena T 322-9169
7 Schecter Doris R 325-3003
8 Denney Annie Mrs 324-6579
9 Romanoff Antonia I 324-6224
10 Mulvihill Wm R Jr
11 Colvin M 322-8595
611 Susan Anne Apartments
611★Rodriguez Tony
615★Howe Christine Y 329-0144
617★Jacobs L 322-2765
619★Reed James D 324-6079
621★Sell Alan D 329-2187
623★Garber I 314-1101
625★Tran Chan
627★Schulz Mary
629★Friberg Thos 329-9347
BOYLSTON AV E INTERSECTS
700 Seven Hundred East Mercer Apartments 322-5724
101 Montgomery Willis L 324-5078
102 Howe Bonnie L 325-2483
103 Gonder James J
201 Messinger Mannie 324-2606
202 Dufendach David C 329-5621
203 Nail Geraldine 329-1193
204 Bartholomew L Donald 324-1297
205 Blake Oliver
301 Vacant
302 Forrest Eliz J 325-7649
303★Olney K M 325-9391
★Hightower G A 323-8022
305★Walsten H 325-0213
306★Kaganovsky Y 324-9343
307 Mc Millan Kath L 325-7007
308 Romanoff Galina
309 Wolanski Lillian M 325-6336
310 Schermerhorn Edw C 322-5724
401 Hakenjos Cyril C 324-1106
402 No Return
403★Alin Leonard 324-0568
404 Stover Alton 325-0904
405 Daley Gertrude E 324-1647
406 Krakovsky H Lena 329-6418
407★Zolinski B
408 Keith Mary K 322-7475
409 Stanley Fred A 325-3325
410★Goldberg I 329-8331
501★Russell L
502 Paine Eva 324-0718
503★Seofield R E 329-1611
504★Fitzgerald D 329-1219
505 Watkin Esther H 329-1985
506★Steiner S
507 Edgar Betty J 324-9369
508 Mears John 323-2229
509★Warfield D 324-6060
510 Chulsky I 324-9451
601 Jacobi Alfred 322-4408
602★Allaway M E 329-7522
603 Keeney C De Lorenzo
604 Harnish Russell W 322-2035
605 Dunsmore Isabell 325-4198
606 Vaughn Glenn L 329-1799
607★Pollek H 323-1889
608★Kraushar M 329-2143
609★Anderson C S 323-8213
610★Siellenger K 322-7241
HARVARD AV E INTERSECTS
809 Charles Apartments The
1 Savan Jean Mrs 323-7281
2 Mitchell Bertha 323-1368
3 Farber Rose 325-5142
4 Diamond Isadore 324-4259
5 Beckelman Lillian Mrs 324-4245
6 Glazer Marion 325-2950
7 Herzman Sadie 324-8328
8 Mutchler Nenale Mrs 325-5038
9 Nelson Elane E 324-3596
10 Hayes Gladys 324-9353
11 Wood Geraldine H 323-8863
12 Martus Jeanette R 323-4044
101 Reitmeier Marie A 323-4246
BROADWAY E INTERSECTS

21

BROADWAY E INTERSECTS
910 Apartments
1★Hu Ynh Francis 322-7640
2 Coach Wm F
3★Rosaick John D 323-6523
4 Williams Caroline J 323-2402
10TH AV E INTERSECTS
1002 No Return
1004 Steffens Ernst @ 324-5791
1006 Leigh Michl @ 322-4443
1011 No Return
1014 No Return
FEDERAL AV E INTERSECTS
1058 Lowell School 587-5550
1061 Vacant
11TH AV E INTERSECTS
1103★Sutton-White M E @ 322-3043
1107 Reed Vickie
12TH AV E INTERSECTS
13TH AV E INTERSECTS
1300★Wright Jackie 329-4980
1302 Anderson Marilyn L
1304★Brydges N G 322-2547
1305 Postle Cecile Mrs @ 324-1452
1306 No Return
14TH AV E INTERSECTS
ZIP CODE 98112
1400 Park Tower Apartments
1 Smith Ernest
2★Straw David 323-1537

Who Sells It?
Is Answered by the Classified Business Lists in this Directory

MAE THORNTON'S SERVICES
INCOME TAX • NOTARY PUBLIC - TAX CONSULTANTS
1475-20th AVE. PHONE 325-0334 SEATTLE 98122

Photo Courtesy of Flightcraft Inc.

UPENIEKS
Tire
Distributors
Inc.

SAVE

VREDESTEIN

DUNLOP

B.F. GOODRICH

SEMPERIT

MICHELIN

FIRESTONE

GOODYEAR

BRIDGESTONE

SAVE

Alignment
Brakes
Shocks
Tune Ups

OPEN
6 DAYS

TEL.
522-5422

9801
Lake City
Way Northeast

Seattle
98115

Evergreen-Washelli
CEMETERIES FUNERAL HOME ALL SERVICES
11111 Aurora Avenue North ■ Seattle, Washington 98133 ■ (206) 362-5200

5TH AV—Contd
2611 Vacant
2613 Heitzman Tim Advertising & Graphic Design 624-3827
2615 Vacant
2617 Advertising Graphics art serv 624-5289
2619 Edwards House Apartments 623-0313
201 Hines Lyman E
202★Johnson Al
203 Riddell Jennie E
204★Jolley Bonnie
205★Tripp Leo
206 Vacant
301 Comstock Wm H 624-3979
302★Thliges T
303★Sells Arlagene
304 Favro Gerry 624-0991
305★Emerson John F
306★Leontz Joseph
401★Backus E M
402 Clark Richd
403★Hall Gerry
404★Eddy Debbie
405 Dormer Robt 623-2760
406 Dean A G
501★Migliaccio Angelo N 682-2228
502 Marwick Gordon H 682-1398
503★Michalik Chester
504★Itan Raymond
505 Reckas Geo P 623-2869
506 Wilson Glenn
601 Sution Edith R Mrs 623-0313
602★Snider Robt
603★Snyder Sophia 624-1947
604★Kolar Carrie
605 Thorpe Billie Mrs
606 Ayers Robt
2621 Tilikum Place prntrs 624-3570

971

5TH AV N —FROM 500 DENNY WAY NORTH

ZIP CODE 98109
112 Lebanon Restaurant restr 624-6662
Ing Wm Joey archt 682-8076
Systems Architects Engineers Inc arch firm 682-2641
118 Seattle Electric Works mtr repra 622-4974
130 Associates Financial Services Co Of America Inc 624-8370
134 Diamond Park & Lock parking lot
JOHN ST INTERSECTS
206 Tex's Tavern 624-5256
210 Diamond Park & Lock parking lot
222 Foley Sign Co Inc 624-1307
BROAD ST INTERSECTS
THOMAS ST INTERSECTS
329 Vacant
HARRISON ST INTERSECTS
401 Seattle Public Schools (Dept Of Athletics) 587-5010
Diamond Park & Lock parking lot
REPUBLICAN ST INTERSECTS
500 Metro (Park & Ride Lot)
520 Metro Transit 447-6723

313

605 Auditorium Apartments 283-1511
10★Mast Edw A 285-4370
101 Harris James O 284-5418
102 Mitchell Constance Mrs 282-3729
103 Duquet June
104 Vacant
201★Fortney D E 283-1061
202 Vacant
203★Shaffer Wm H 282-0892
204★Moore S N
205 Kaye Kingsley A
206★Vaniel John
207 Gerst Walther 283-8796
208 Mueller Emil 282-1586
209 Vacant
210★Johnson E
212 Vacant
214 Brockey Coyle D 285-4073
216 Petty Wilber 284-0529
218 Gong Wong Fay
219 Lindoff Earl
220 Nickalaison Frances 283-5920
223 Plate Edw P 283-1156
224 Peterson Roy B 282-3402
301★Goodwin C S
302 Hintz Kenneth A 282-0288
303★Biehle H J
304 Alexander Yvonne V 283-7792
306 Dinuson Kevin A 282-3074
307★Nelson F
308★Murray Robt T 283-5296
308 Hoy Stanley 285-3507
310 Bibby Beatrice N Mrs 283-7822
311 Byrne Rody
312 Vacant
314★Paro R
316 Coldevin Olaf 284-3831
319 Blondheim Thos
320★La Garde Edwin J
322 Kozlowski Edw
323 Tull Geo Wm 283-8374
324 Elliott Byrd 283-7866
401 Marchand Fredk J 283-0658
402 Monton Gregory T 284-3716
403 Swanson Duane R 283-1512
404 Hebert Mary
406 Frisk Jo 282-7130
407★Schott M J 284-9188
408★Cothill Doug T
409 Salo Tauno H 284-3931
410★Rhodes John R 282-2796
412★Kelley Phillip A 284-8197
414 Muihelland Therese L 285-1428
416★Rueckert Karel
418 Neumann Deire 282-2633
419 Blank Donald 283-8978
420 Patterson Elva B Mrs 282-2576
423 Phillips Phillip R 283-4760
424★Tallect Jeanne 283-1478
ROY ST INTERSECTS
703 Saari Henry Division Of Nailfast Inc stapling mach sls 282-6300
707 Delta Systems Inc (Stge)
711 Delta Systems Inc data processing 283-5500
VALLEY ST INTERSECTS
800 Seven-Eleven Food Store 284-3245
807 Bougie Jerome J 283-8249
810 Nelson Lois @ 283-3011
810½★Rowland J 285-6261
811 Potter Roy 283-9157
812 Vacant
812½ Vacant
813 Fiske Arth D genealogist 282-9656
813½ Apartments
1 Vacant
3 Koukis Gloulis C
4 Williams Richd
5 Maxfield S 284-3415
814 Vacant
814½ Vacant
815 Beamer Cal Sanitation san serv restrms pub fac 282-2310
817 Okada Yoshitaka R coml artist 823-5090
Magna-Color Press prntrs 283-2252
820 Vacant
821 United Commercial Travelers Building
United Commercial Travelers Seattle Council No 83 labor union 282-3847
824 Rejco surveying 284-4881
Custom Surveys land survey 284-4881
Construction Data & News planners 284-4881
ALOHA ST INTERSECTS
901 Fireside Lanai apts 283-9225
1★Fortune Shannon @ 282-9873
2★Mc Kinnon Marjie 283-4232
3★Richardson Don 284-3839
101★Lindal Martin 283-0806
102★Bradford J L
104★Himmelspach Darlene 282-9183
105★Vanderlip L
106★Hartnagel R
107 Ritter Nancy 283-8195
108★Fiel Thos E 282-4644
109★Matsumoto Stan
110★Bruns T
111★Wills J M
112★Connell Kevin 283-1613
113★Travino Andres 283-5913
114★Zwart J A 283-0539
201★Reynolds John P Jr 283-8711
202★Farmgie Robt L 283-0861
203 Ritchie Allen V @ 282-2581
204★Mac Elroy H
205★Freedman F A 283-4598
206 Vanfredenberg S 283-1293
207★Gatlin Bailey
208★Barker L M
209★Hansen L L 283-8043
210 Beahm Jodi 283-3238
211★Harrison Lin 285-4693
212★Sherry D 285-6497
213★Carras R
214★Murray S B
920 Skyline Place Condominiums 282-9445
2★Dogtarom Dana @ 283-0177
4★Hellwich D @
6★Slesinger Jeffrey @ 285-7260
8★Battson R @
9★Mc Kenzie Vaughn
WARD ST INTERSECTS
1001 Rubattino Mary Mrs @ 283-5139
1005 Bermudez Delfin C @ 282-6631
1010 Wilbur Scott 283-8823
1014 Aqua Terrace Apartments 284-1167
1 Mc Neil Betz 284-1586
2★Allen Sue
3★Mazon Michl F 282-6677
31 Burg Kim E 282-4604
32★Malloy Jerome 284-1534
1020 Aqua Terrace Apartments
4 Mathers Mark 285-2563
5 Moras Mattie
6★Weaver Jan J 284-1167
7★Kinville Kathleen L 282-4183
8★Sears R Steve 282-8124
9★Huber Jennie 284-6314
10★Lovell Peggy L 282-4898
11★Volkstorf Erich 285-6315
12 Eide Alf G 282-3931
13★Dunagan Maggie 282-4991
14★Forman Susan 283-7004
15★Smith Thos Jr 283-7762
16 Maknowed Adele A 283-8105
17 Morris Charles B 284-9002
18 Torgerson Bob
19★Chlebowski Patk H 282-1467
20★Lodahl V M
21★Pergiel Joseph 283-9919
22 Mc Quail Lawrence P 282-5218
23 Neale Judith 284-3292
24★Brusseau Richd 283-8000
25★Warriner Leslie
26★Tri Jeff 282-6064
27★Yeabsley B
28 Hartman Judy 284-2596
29 Shapton John B 284-5867
30 Hulbert Carla

357

PROSPECT ST INTERSECTS
1100 Prospect Manor Apartments 283-3718
1 Menzies Elmer A 283-3718
2 Stretch Paul J 282-7059
3 Knickrehm Edna E 284-0710
4★Beaw Ronald L Jr 285-1865
5★Lovett Darla
6 Lindemann Lester
7 Eng Hong J 285-6876
8★Kline P
9★Ballard K
10★Sheehan S 282-2793
11★Wilford Rex O 285-5535
12 Inantsel Frank A 283-0899
14★Brantl M L 284-6831
15 O'Conner Nellie E Sister 284-2477
16★Whitley Paul
17 Lewis Marie Mrs 284-4184
18 Wintjen Kath R 284-8534
1105 Tudor Apartments
1★Nygaard D L
2★Brothers E C
21 Hunt Isabel W 282-7995
22 Vacant
31★Kottler K M 282-8651
32★Johnson R 284-9885
1109 Tudor Apts
2★Britz C A 282-5866
3★Singer K H 284-4162
4★Breitenstein A M 284-3869
23★Hilliker Patti 284-1266
24 Seligmiller S
33★Libby G D
34 Vacant
1115 Vacant
1115b Jefferson Charles 283-2574
1115a Magley Harold E 282-9062
1116b Magley Richd C
1118★Wood Barbara 285-9239
1119 Pincus Leslie E @ 284-1034
1122★Killeleen I @
HIGHLAND DR INTERSECTS
1200 Apartments
1★Primm Joe J 28-4690
2 Dieffenbach Jane Mrs
3★Moreland D A 283-0987
4 Kliecka Ann M 285-7090
5 Olson Helen I Mrs 282-5072
1202 Walsh Fredk T @ 284-5860
1209 Tang Theo K @ 283-7289
1212 Lake Crest Apartments 283-5160
2★Baron Robt J 284-3365
3 Green J A 283-3432
4★Johnson Eric C 283-7613
101 Webber Carol S 283-0209
102★Adams D
103★Johnson J A 283-6243
104 Snell D J Jr
201★Dionne James 285-4088
202 Gates Florence Mrs 284-3170
203★Hawks R 283-5160
204★Silverstein P
301★Manning R
302 Johnston L M 285-3992
303 Horvath Helen D 282-2149
304 Barton Violet I 284-7913
1218 Criscuolo Joseph @ 283-4230
1224★Torgerson L 284-4940
1228 No Return
1230 Bouley James N Jr 284-3804
1231 Hurley J M 282-6462
1231½ Heindamann K T 282-5207
1234 Sarkinen Linda 283-9654
1236 Mehr Mary J Mrs @ 283-7427
1240 Logue Patrica M 282-7470
1241 Erickson Robt E 283-6643
1241a★Germann Wm R 284-0369
1241½ Wilson Melodi D 284-4016
1242★Mc Kenzie Gary M 283-7274
1243 Apartments
1★Wieckmann M F 282-8176
2★Sackett Clarice E 284-8699
3★Adkins B J 283-9177
4 Bogosh Danl 284-2181
5★Pond Bert C 283-3454
Aston Jeanne 284-0905
1246 Apartments
Carlson Kath C
A★Marx Christina M 284-8336
B Wade Terry
C★Seltzer Craig H 283-9056
D Blake John H 285-3921
1249 Apartments
1★Root Carl J 285-6304
A★Wood Leslie B 282-7294
B Murphy Maura 283-0329
C★Satin L 282-4713
D No Return
E★Nunes Geo R
1250 Apartments
A★Halverson J M 283-0501
B★Hentmaker John F
C★Rubbers Kath P 284-6361
D Carson Kath 283-5487
LEE ST INTERSECTS
1401 Fifth Avenue Apartments The
101★Poetzel K M 284-6155
102★Margelli Paul 285-6031
103 Mantopous E 282-7747
201★Cates David
202★Campbell Barry M 284-6893
203 Schampera Robt 283-6483
204 Ross Albert G 284-3726
301 Huehnerhoff C A 282-8183
302 Morrison Iang 285-0354
303★Watanabe K
304★Brown R
401★Baumer L
402★Diaz R
403 Smith Richd 283-8294
404 Savitch Leslie T 283-8457
405★Turinski K 285-6811
406 Dabney Daryl 285-3290
501 Bottomly G F 282-7066
502 Vacant
503★Barnett Greg L 284-3469
504 Anderson R J 282-6686
801 Yelle Ruth T Mrs 282-7316
602 Simian Linda Mrs 282-2619
603 Rafferty
604 Billodue Edw
701 Pipho P 283-1726
702★Burns J
703 Glynch Bertha C Mrs 282-2063
704 Vacant
1425 Town Vue Manor
101★Biasonette M T 282-1309
102 Sims A
103★Knight D
104 Mitzel Freddie 284-0294
201 Vacant
202★Devitte S L 282-4256
203 Wolf Hana 284-4577
204 Lakhan Abdul S 283-4774
205★Saffold T
206 Cantrell Jacqueline
301★Frigis E
302 Furtney Ruth E Mrs 282-7136
303 Kay Cecilie G 284-4821
304★Luttig V
305★Peringer C 284-4293
306 Wineholt Sharon E 283-1562
307★Wallace Alan 282-3213
308★Peterson P
401 Makinen Ilpo 284-4474
402 Ingram L A 284-1297
403★Gillon S
404★Hodge T
405★Jones P
406 Harcombe J 284-2745
407★Tarbochia N 285-5483
408★Kelly K
GALER INTERSECTS
1502 Bennett J B acct @ 284-5833
1507 Gill Wm P @ 283-1833
1511★Dillon Keith 284-9524
1512 Nelson Alma Mrs @ 283-8229
Sorenson Minnie
1518a Lloyd Allan R 283-0136
1518b Spurgeon Paul 285-6956
1518c★Wittek Josephine
1519 Lake View Apartments 282-6820
1 Warak Barbara 283-0786
2 Vacant
3★Graves B V 282-4059
4 Lloyd Theresa
5★Mc Kay D K 283-8083
1522 Gustafson Walter T @ 282-4135
GARFIELD ST INTERSECTS

363

GARFIELD ST INTERSECTS
1602 Malloy Richd J 285-1611
1605 Hillside House apts
101 Driscoll Steven C 282-0511
102 Brown Ruth E 282-9655
201 De Vries John L 282-6571
202 Anderson J L 283-9918
203 Russell Marc T 285-1545
301 Rusa Sami A 285-0773
302 Calvert S H 284-4229
303 Shepherdson Don H 284-8059
401 Davis Ben 283-9967
402 Light Glenn M 283-3949
403 Nash Ernest 285-5777
501 Bryant Robt L 285-8815
502 Wallace John R 285-3526
503★Elvina Larry O 282-9627
1606 Marshall J Markham 282-9676
1611 Whitehead Daryl @
1612 Keever Barbara J Mrs @ 282-3788
1616 White Garry L 282-9275
1617 Burklund Joel S @ 282-0673
Ralph Calvin K 284-1218
★Merritt Mary 285-9485
1622 Gidwani Harish K @ 285-1064
1623 Woodland Crest Apartments 283-0338
1 Harlow Charles C 284-2742
2 St Germain Virginia S 283-8984
3★Thomson Clara
4 Snow Leon A Jr 285-0218
HAYES ST INTERSECTS
1702★Randall C L @ 284-5643
1717 Apartments
101 Navoni Charles D 283-1315
102 Wagner Jerome
103 Quammen Lucille M 285-9090
104 Eells Phyllis M 282-8827
201 Pung Evelyn E 284-8678
202 Lafleur Leona A Mrs 282-8710
203 Mantopoulos Claude
204 Scheibe Lawrence H 283-8197
301 Hendrickson Helen S 282-9644
302★Blaker Jean
303 Ryan Marjorie 282-2012
304 Fourmount C E 283-7803
400 Haslund F K @ 284-3283
403 Shaw Pearl H 282-1222
404 Munter Cath M 282-7832
TAYLOR AV N INTERSECTS
BLAINE ST INTERSECTS
1801 Nomura P 284-2099
1803 Dutton Dorothea K @ 283-4554
1805★Gardner M E 283-4687
1807 Kerner Kenneth 283-0422
1809 Golck Gloria K 282-7869
1811 No Return
1813★Skogsbergh Curtis
1815 Dehner Carlysle G 283-2768
1817 Merritt Robt J 284-8318
1819 Keating James M 282-4777
1821 Mc Laughlin M E 284-2235
1823★Evans Dorthy
HOWE ST INTERSECTS
1902 Amherst Apartments 282-3540
101 Gatch B 285-7851
102 Armstrong Thelma Mrs 283-2207
201★Morrison L 282-9326
202 Myhr Clifford D 284-8408
301 Jackson Byron W 282-2383
302 Evenson Helen 285-3738
1906 Aladdin Apartments
101★Fligner C L 282-3679
102★Mc Farelane James A 283-7036
201 Chase G M 284-5568
202 Crome Charles E 282-0695
301 Boswell B Kelly 283-9985
302★Mac Dougall James
1912 Moisio Manor apt bldg 284-1577

PACIFIC PRINTING
420 West Mercer, Seattle, Washington 98119 (206) 284-2092

REALTOR®
Westlake Associates Inc.
INVESTMENT PROPERTY SPECIALISTS
1627 Eastlake Ave. E. • Seattle Washington 98102 • Telephone 323-8090

9TH AV—Contd
210 Orejudos Lucrecia O 624-8692
211★Lopez Rosemary 624-2792
212★Brynestad Alan 622-8530
214 Thares Mary 623-1254
215 Nguyen Canh Minh 622-9220
216 Aredas Myrtle 682-1854
217 Mitchelle Garth C 624-1858
218 Prendergast Margt M 622-8054
219★Jones Esther 623-9730
220 Fontanilla Victoria
301 Sanchez R L 682-8812
302 No Return
303 Ganasi Rolando
304 Khan Hasina 623-5147
305 Degaia Constante 624-8760
306 Feliciano Filipino 682-5029
307★Browne J N 623-3939
308 Welborn Caroline
309★Anjum Hebeb A 623-5147
310 Meinhold Ted 623-8304
311 Papagay Tony 682-4806
312 Pinote Servanda 682-6694
314 Concepcion Antonia 624-5497
315 No Return
316 Murdock Gene
317 Seeley Anita
318 Gubella Vincente
319 Palma Priscila
320 Rouse Helen M Mrs 622-1827
ZIP CODE 98101
SPRING ST INTERSECTS
1100 Mason Clinic The 223-6600
1101 Mason Clinic Parking
SENECA ST INTERSECTS
UNIVERSITY ST INTERSECTS

808
UNION ST INTERSECTS
HUBBELL PL INTERSECTS
PIKE ST INTERSECTS
1509 Seattle Apartments 682-4494
B Vacant
101 Vacant
105 Vacant
106 Vacant
107★Deusser Ed
108 Vacant
109 Vacant
110 Vacant
201★Dameyer Richd W 623-8355
202 Vacant
203 Vacant
206 No Return
207 Vacant
303★Herren Lillian 623-2102
304 Vacant
STREET CONTINUED
1515-19 U-Park System parking lot
1529 Fitness Inc men's gym 624-2153
PINE ST INTERSECTS
1616 U-Park System parking lot 624-3321
1619 Camlin Hotel & Cabanas 682-0100
Camlin Breakfast Bar restr
Cloud Room The cocktail lounge 682-0100

918
OLIVE WAY INTERSECTS
HOWELL ST INTERSECTS
1809 Greyhound Bus Line (Auto Pk)
1820 U-Park (Self Pkg)
STEWART ST INTERSECTS
1903 Vance Car Pks (Self Pk)
1908 Diamond Parking Serv (Self Pkg)
1911 U-Park System Inc (Self Pkg)
1920 U Park Sys Inc (Self Pkg)
1922 El Rio Apartments 623-4524
101 Dunklee Jack A 623-4524
102 El Rio Apts (Ofc)
103★Dufauchard Sidney
104★Sakiyama Karen
201 Seattle Edwin
202 Copeland B J
203★Lumsden Wm 622-0937
204★Uhman Janet 633-9462
205★Gorden Kitty H 682-8054
206★Grace Karen
207 Walsh Mehri E 622-7309
208★Teper Val
209★Quimson Estelita
210★Quinlo Dolores D 624-3753
211★Everts Dorothy M 622-9167
301★La Fountaine Betty 622-6252
302★Martzala Eileen
303 Collins Julie R 624-0796
304★Cannmore Ann L 682-8258
305★Cohen Nina
306 Galloway Kath
307★Williams Vance W 682-0719
308 Wright Ernest
309 Rogers Ilah 623-5864
310 Aabby Irene Mrs 623-7118
311 Roberts Edw 622-8387
401★Mitchell Craig 622-6277
402 Vacant
403 Premo Bryan 624-8647
404 Olaborg Ernie
405★Joute Sylvester 624-1686
406★Tauru Mary 624-4728
407★Yee Karen A 623-1273
408 Berridge John
409★Love Patricia
410★David Ernest G Jr 522-3609
411 Smith Eva C 682-8290
501★Sunga Mary
502★Tweed Betty L
503★Mullen Jerry 624-5166
504★Huebschman Alex
505 Treager Harold 682-3255
506★Coe Wm J 622-8934
507★Jarosa James
508★Pantig Ernest U 624-3246
509 Sturdy Reginald
510★Heim R V
511 Bex M Lee
STREET CONTINUED
1924 Benson-Bartman Elevator Corp mtce & repr 622-8719
1928 Vacant
1934 Electric City Inc electrical sup 624-5070

916
ZIP CODE 98121
VIRGINIA ST INTERSECTS
2000 Bindery Service Center Inc 622-1625
2001 Savidge S L Inc (Truck Div) 624-8400
2014 Roffe Inc mfg ski wear 624-8203
2030 Ninth & Lenora Building 682-5603
1st Fl Britannia Sportswear Inc (Show Rm) 626-7500
ROOMS
201 Schmidt-Smith Architectural Partners archt 624-6400
202 Ninth & Lenora Bldg (Ofc) 682-5603
Western Investment Management Inc 682-5603
203 Headstart Health Consultation div westinghse 624-9511
205 Brittania Sportswear (Acctg Dept) 626-7500
206 Snapp & Sons (Stge)
207 Ninth & Lenora Bldg (Lunch Rm)
216 Vacant
217 Taylor G Pete ins 622-6070
217 Woods Ruel H ins 622-6070
231 Snapp & Sons Inc ins 624-6644
LENORA ST INTERSECTS

904
WESTLAKE AV INTERSECTS
2205 Budget-Lease-A-Car Of Washington 624-5323
Budget Used Cars 624-5323
2217 J W C Whirlpool Bath Co custom bath sys 624-5507
2223 European Motors 622-3406
2227 Durham Upholstery 682-3500
BELL ST INTERSECTS

972
9TH AV N —FROM 900 DENNY WAY NORTH

ZIP CODE 98109
100 Hawkins Frank Appliance Co stove & refgr 624-3300
Commercial Automotive Service repr 624-3300
Rood Stan Buick-A M C-Renault Co 624-3300
JOHN ST INTERSECTS
207 Werrbach Studios Inc (addl sp)
216 A-One Ornamental Iron Works Inc 622-4033
217 Burts Coin-Op Typewriters 623-8632
Gamble Foods Ron Gamble Pres whol 623-5581
Highland Carl communications consultant 623-8632
Multiple Services Inc club 623-8632
National Academy Of Television Arts & Sciences 682-3576
Public Relations Society Of America nonprofit orgnization 622-8194
Purchasing Managment Associates Of Wash pub relations 622-3545
Sales & Marketing Executives Inc 624-2993
Society Of Broadcast Engineers
Propeller Club Of The United States The (port of seattle br) 623-8632
Sigma Delta Chi
United States Assn Blind Athletes 623-8632
Women Painters Of Washington org 623-8632
219 Kelley Joyce Interiors int dec 623-7737
Kelley Niles E Advertising Art 623-7737
Western Graphics Inc screen process prntg 624-2010
220 Berven Carpets Corp whol 682-1411
221 Fedco Construction Co bldg contrs 622-5910
223 Blueprint Paper Co (Addl Sp)
228 Sellen Construction Co Inc bldg contrs 682-7770
Sellen John H Construction Co genl contr 682-7770
232 Eide Leonard N acct 623-3633
235 Blueprint Paper Co mfrs 623-3560
THOMAS ST INTERSECTS
305 Image Control Sys Inc graphic arts sup 624-2646
308 United Electric Motors Inc 624-0044
309 Image Control Sys (Whse)
310 Nicewenger Co Inc restr equip 682-4300
312 Johnson Paul A Imports 623-0142
Johnson Walter H Co whol jan supa 623-0142
315 U-Park Systems (Self Pk)
333 Johnson Achievement Center 622-6603
HARRISON ST INTERSECTS
400 Appliance Parts Co 622-0152
427 Bayless Bindery Inc bkbndrs 622-6395
REPUBLICAN ST INTERSECTS

994
MERCER ST INTERSECTS
ROY ST INTERSECTS
701 Vacant
715 Vacant
739 Truckweld Utilities Inc truck body & equip mfrs 284-1173
753 Burkhart Dental Supply Co 284-4133
WESTLAKE AV N INTESECTS

361
CROCKETT INTERSECTS
2111 Ball James S @ 285-1631

20
9TH AV NE —FROM 900 NE NORTHLAKE WAY NORTH

ZIP CODE 98105
4001 Friends Center & University Friends Meeting Inc religious club 632-7006
Quaker University Meeting church 632-7006
4039 Quaker House apts 633-4271
A★Lockwood John B 632-1015
B Evergreen D Jerry 632-1719
C Priestly Marilyn
D★Mathis T G 632-7009
E Prothero Jeffrey 545-7583
F Attwell Larry G 632-4063
G★Walker A E
H Vacant
ST CONTINUED
4055★Erickson Robt
4056 Dutchuk Carol @ 634-2567
4058★Daly James A
4060 Lang Eleanor 632-3877
4062★Brinson P J 633-3621
4064 Chambers Jamie L 634-0367
4066 Rodin Gustav A @ 632-3971
★Cosgrove Dani 633-4082
4072 Campus Advance church 632-7632
NE 42D ST INTERSECTS

NE 42D ST INTERSECTS
4205★Elias Peter 634-2387
4205½ Vacant
4210 Geldard Edith Mrs @ 632-7084
4213 Vernon John 634-0868
4214 Talty Becky L 632-9638
Maloney Peter P 634-3992
4215★Shaunette Mario 632-0561
4217 Miller Marie L Mrs @
4218★Ansley I M 632-1506
4220★Keegan H Mario 634-2217
4221★Kaiser Kenneth 632-7202
4223 Overby Leonard P 633-5164
4224★Cole Terrance 634-3147
4226 Nicholson Michl
4229 Stewart Richd D 632-2648
4233★Rettew Robin R 634-2137
4233½ Johnson Matthew L
4235 No Return
4239 Vacant
4243★Luddington Jenny Y 632-2611
4249 Apartments
1★Creech Miki
2★Harmon K
3★Henderson Michl
4★Bush A E 633-4504
5★Butler David J 633-3790
6★Rose E T
4260 Apartments
1 Prater John A 634-1842
2★Anijo Bayani M 632-3470
3★Gates Gina M 632-7250
4★Sakaguchi Toshitumi 632-2947
5 Valder Philip V 632-5181
4251 Vacant
4253★Swift Eliz W 633-5194
4255★Creighton Cynthia J 633-6969
4257 Karlsons Nikolajs A @ 632-2627
NE 43D ST INTERSECTS
4301 Banks Karla 632-9157
4303 Lagreid Ted 632-5804
4305★Kuwamura C S 633-2243
4307★Strickland Gregory
4308 Brady Michl W 632-0515
4315 Soper Englund Associate rooming hse 545-9878
1★Dorr Steven
2 Vacant
3★Ondrake Mark
4★Tung Susan
5★Thompson John D
7 Vacant
9 Vacant
11★Greenwade Gerald
12★Johnson Mariann
14★Masterson Mindy
4319★White Cheryl M 634-2270
4321★Lane Linda M 632-5010
4325 Su Peter C 632-1206
4327 Keehley Elwyn L 633-2150
4327½★Keehley Steven
4333 Apartments
A Chun Wilson C
B Moore Nancy M Mrs 632-5382
C Messett M
D★Peterson John
4334 Oster Ada E Mrs @ 545-6981
4337 Mc Cull Frank R 633-5407
4340 Kalberg Henry E @ 632-8273
4343 No Return

NE 45TH ST INTERSECTS
4525 No Return
4529 No Return
4533★Sexaur P
★Myers D C
4540 Smith Alf E @ 633-1071
4541 Robesch Elena 632-9412
NE 47TH ST INTERSECTS
4702 Salesrestadt Randy 633-4626
4703 Hunter Raymond W @ 632-5525
4706 Vacant
4707★Manis David @ 632-6835
Knap Harold A 632-1225
4709★Kitaeff Richd 632-9660
4709½ Pilling Judith A 634-0788
4710 Peterson Mary S @ 632-9017
4715 Grob L 632-5491
4716 Menke Edmond W @ 633-0525
4719 Switten John 633-4388
4720★Linse Gordon M 634-0289
★Smart Norman R 632-0747
4723★Dodd John 633-4119
4723½★Carey Nick
4724★Mc Kinney Michl J 632-1104
★Grimmins Thos
4727 Kingston David C 632-1067
Hasegawa B 634-2988
Teteiahi
4730★Heilum Kathleen M 634-1336
4734 Gregory Richd E @ 632-0211
4738★Royal M
4744 Sindenmand S 633-3679
★Teller John
4748★Knappert Larry 633-3346
4801 University Playfield

NE 50TH ST INTERSECTS
5003 Zollman Edw S @ 632-5587
5007 Vacant
5011★Johnson Ann M @ 633-3534
5015 Tate Way Mrs @ 632-1361
5016★Backman Curt
5018★Nectow Barbara S 633-4114
5019★Vandevanter Mark A
5022★Boatick Alan 632-1029
★Nielsen Hayden P 632-1029
5023 La Ferla Jane 633-1962
5026★De Campe Joan
Sharpe Burton 632-4237
5027 Rolf James A @ 633-2475
5028★Hagen Lydia 632-8093
5028½★Jenkins J A 633-2877
5030 Vacant
5030¼ Babcock
5031 Myhre Guy C 634-0262
5034★Desai Arun 632-1265
Hanson N A 634-0940
★Scott Mike 633-3663
5040 Blessed Sacrament Sch (Annex)
5041 Blessed Sacrament Roman Catholic Church 632-4390

66
★Antonsen Conrad Rev
Dominican Community 632-4390
Blessed Sacrament Priory 632-4390
5062 Blessed Sacrament School 633-2166
NE 53D ST INTERSECTS
5302 Stokes Milton G @
5306 Frey Judith 524-6034
5310★Johnson Bruce R 525-0870
5311 Merkurieff E A 525-8219
5312★Bensen Roxanne 524-1219
5315 Vacant
5316 Slater Kathleen M @ 523-4975
5319★Lourie Libby
5320 Turrell Terry N @ 523-3147
5321 Streubel Florence Mrs @
5325 Traxinger Sylvia @ 523-9618
5326 Lawless Timothy B 523-1043
5329 Mc Call Wm 522-1605
5330 Gustafson J 522-3862
5333★Julian Fredk 525-5552
5334★Elliot Martin J 525-7524
5336★Gilbert L @ 522-9433
5337 James Marine Mrs @ 523-0067

110
ZIP CODE 98115
NE RAVENNA BLVD INTERSECTS
6108 Savage G G 522-9099
6112 Manthey Dorothy Mrs @
NE 62D INTERSECTS
6210 Baker Mary Mrs @
6211 Muscatel Kenneth @ 525-7649
6213★Halseman Janice E @ 524-2254
6214 Apartments
101 Childs M
102 Kiehle Duane P 522-1307
201 Mahoney Sally G 523-1941
202 Crane J
301 Elde Paul H @ 523-7427
302 Johnson C
6217 Mahoney Alice K Mrs @ 522-1861
6222 Gregory Mae Y Mrs 522-4150
NE 63D ST INTERSECTS
6300 Medical Arts Center 545-7500
Medical Arts Prescription Service 545-7528
Medical Arts Clinic Inc 545-7500
Allen Paul L phys 545-7542
Fleming John L phys 545-7542
Graham A Richd phys 545-7510
Hennemann Jack G phys 545-7530
Johnson Howard B phys 545-7520
Pritzsche Ulrich phys 545-7510
Palmer Wm S phys 545-7500
Rogers Gary L phys 545-7500
Harms G Lester phys
6312 Holley Rikki A
6316 Scott Pauline A Mrs @ 523-2032
6321 Loesell Loren L @ 524-5341
NE 64TH ST INTERSECTS
6402 Bradshaw Geo T 525-5030
6403 Apartments
1 Vacant
2★Kleinhan Jesse A
3★Fisher D J
4★Norre Susan 522-2843
5 Frazier Marian A 525-4834
6404 Laughaun S @ 525-3554
6405 Naess Searle W @
6406 Knowlton Wm @ 525-0777
6409★Backer M
6410 Owen Roy C 524-9485
88 6414★Hendricks Pe 525-7609
6415 Lovejoy Loren A @ 523-8051
6420★Tomkinson Colleen A 523-1464

130
NE 71ST INTERSECTS
7108 Jones Gerald R @ 524-8820
NE 72D INTERSECTS
7211 Fortman G F @ 524-2952
7217 Dupar Michelle Mrs 525-5063
NE 73D INTERSECTS
NE 74TH INTERSECTS
7411★Muller Cheryl 525-5044
7412 Martins Geo B 523-3672
7417★Sale N L @ 525-2481
7420 Apostolic Faith Church 522-1350

154
NE 75TH INTERSECTS
7502 Norweco sht mtl contr 524-3589
Lehtola Geo W @
7504 Hansen Kimberly @ 525-6408
7508 Hillyard Maurice D Jr @ 525-8973
7514 Launy John W @ 523-7237
7518★Hummel John C 527-1663
7522★Ramhost Eric @ 524-3421
7525★Mc Hale E @ 522-1480
7526 Smith Mildred E Mrs @ 523-6849
7532 Abolafia Steve @ 522-1698
7536 Condotta V E Mrs @ 523-9164
7537 Newman Roy @ 525-1524
7540★Creesman Carl 525-5581
7542★Lyman Dean @ 525-5854
7547 Crosby Ken B @ 523-3202
7548 Vacant
7552 Cook Robt W @ 523-0346
7556★Thomas Barbara 527-0747
82 7557 Wyne Consuella M Mrs @ 522-7887
7558 Bell J H @ 523-6165

988
ZIP CODE 98125
NE 105TH INTERSECTS
10515 Hovind Paul D 365-3331
10516 Boyle Gerard A 364-3782
10519 Lee Domingo C @ 362-0097
10520 Derke Hugo genl contr @ 365-5394
10525 Bogdanoff Geo A @ 363-1279
10526 Rose Maureen 365-8019

348
NE 113TH ST INTERSECTS
11303★Tincher Wm 363-8804
11331 Castillo Tony @ 365-3875
NE 114TH ST INTERSECTS
11403★Brooling David 364-7486
NE 115TH ST INTERSECTS
11514 Agopsowicz Dorothy A Mrs @ 363-6481

N DEXTER AVE 1980

The Seattle Times
WASHINGTON'S LEADING ALL-DAY NEWSPAPER
464-2111

DENSMORE AV N—Contd
8559 Mc Cabe M R 525-3746
N 87TH INTERSECTS
N 88TH INTERSECTS
8800 Gerde Ronald L @ 522-5917
8803 Viskovich Ljubo 522-8684
8806 Hopel P E 522-2401
8808 Anderson S R @ 522-7274
8809 Dalan Geir @ 523-4971
8814 Winkelman John @ 525-6914
8815 Anthony Howard M @ 523-9497
8819 Samet Barry @ 522-4961
8820 Moon James 523-8966
8824 Olson Arth E @ 523-1983
8825 Malik Suresh @ 524-8643
8826 Flaherty Anne R Mrs @ 523-6679
8831 Klomhaus Karl W @ 524-3707
8834 Bergstrom G H
8836 Moore Chapman B @ 525-5397
8839 Caron Paul E @ 524-3036
8840 Webb E @ 525-9966
8843 Pooker Walt @ 523-4626
8844 Peck Leo J @ 524-5723
8850 Knudtson Melvin B @ 524-3251
8856 Wise Bec @
N 90TH INTERSECTS
N 92D INTERSECTS
9200 Wheeler Jeff 527-1501
9201 Cutter Bruce
9202 Brown K M 524-9759
9203 Trujillo Mary Jo 525-5075
9204 Couilliard John
9205 Tait Karen 525-6297
9206 Lindskvegl M 525-3319
9207 Harte David 524-2784
9208 Scott Cheryl 524-3843
9209 Bontrager Jay 522-6214
9210 Croscup Sherya 527-4732
9211 Roby Leo
9212 Wheeler Katherine 527-4678
9213 Zaki Atef A 524-0614
9214 Hill G W @ 523-9075
9215 Mc Kenzie Don 522-1725
9217 Freeman Kelly B 522-5271
9219 Obiaya Patk 524-9032
9221 Hosley Kathy G 525-1245
9222 Chue Huang-Zen @ 524-2874
9223 York James 522-9407
9225 Kelsey A Thos 523-2716
9227 Straume Dag
9228 Pierce Richd
9229 Bergenio Julie 524-9521
9232 Lee Luther V @ 522-6037
9233 Vacant
9238 Brons Alvin
9239 Ryan Dennis 522-1324
9240 Hensley Jim
9243 Ching S M 524-1833
9246 Bilderback Harold 527-7049
9249 Bokk E 527-4706
9251 Specht W A @ 524-8365
9252 White Thos 524-1193
9255 Lim R @ 522-6472
9256 Muller L D

N 95TH ST INTERSECTS
9500 Carmen J A 525-8029
9508 Kessler Mark @ 522-2288
9516 Donaldson Robt
9522 Updyke Alice Mrs @ 522-7214
9530 Weeks Charles R @ 523-0156
9536 Join Sahib
9540 Mollik Suresh
9545 Wheels Wm J @ 523-7654
N 97TH ST INTERSECTS
9702 Sklay Anna R 525-0938
Gailitis J 523-8434
9706 Fitch Dale L 522-4304
9711 Fenske Randall L 527-1507
9712 Bryant Nancy
9718 Schmidt Armin E 525-4367
9719 Leppanen Oscar A @ 522-0157
9723 Milne J James 527-1454
9724 Rosen John E @ 522-5977
9728 Donaldson Raymond A 525-9604
9729 Johansen Rolf 523-2000
9732 Vacant
9735 Harley Carol Mrs @ 524-7509
9736 Gudmunson Harold @
9741 Weir John S
9742 Gretz J L @ 523-6559
9747 Pham Lethu 525-0790
9751 Hind Joseph W @ 523-6846
9752 Hudson Robt S 524-0774
9756 Hurlburt K E 525-6862
ZIP CODE 98133
N 100TH INTERSECTS
10012 Burt John 524-7751
10013 Johnson Wilt H 522-2036
10015 Kog Nicolas P
10019 Adams Michl P 524-3763
10020 De Roxier Jay @ 527-4595
10021 Vchulek Roberta
10025 Vacant
10028 Blanchard Norine C Mrs @
10035 Leighton Chester 522-4275
10041 Whaley Hollis @ 525-2086
10047 Gjolmesli Bjorn E @ 525-2707
10059 Giannaros Costas @ 522-1617
N 103D ST INTERSECTS
10303 Gualer Nan D Mrs @ 523-4312
10311 Major A M 527-1416
10314 Shaffer Howard W @ 522-1610
10317 Cononos Aristidis P @ 524-2983
10318 Johnson S A
10322 Searl Arth E @ 522-3178
10327 Kutoff Sylvia Mrs @ 523-4551
10328 Katka Bruce R @ 525-9049
10333 Johnston Lillian F Mrs @ 524-1564
10338 Ballou Mary J @ 524-7397
10345 Bridges Claude M @ 524-5904
10346 Hathaway Mike R 523-7146
10347 Romkee Marvin W @ 522-7150
10349 Gepford Warren E @ 525-4159
10354 Johnson Olaf @ 523-0796

N 106TH S INTERSECTS
10525 Hagerman Robt L @ 365-8635
10531 Charlet Andre
10536 Brumbeck Geo @ 362-8292
10541 Lucas Earl E @ 363-0406
MINERAL SPRINGS WAY N
INTERSECTS
N 107TH ST INTERSECTS
10710 Calhoun Joe 362-9567
10715 Solemslie Mary Mrs @ 363-5918
10718 Vacant
10722 Hodges W Hampton @ 363-8451
10723 Breidenstein Dan 362-5613
10727 Breidenstein Geo H @ 363-4460
10732 Holt John A @ 362-0137
10735 Scholl Warren I @ 362-7731
10735½ Rohlfing Donald 365-5087
10736 Mc Leod Donald @
10742 Lee Robt E @
10745 Edwards Dawn G 364-6585
10746 La Clair Robt @
10751 Limatzakis Alex I @ 364-8816
10754 Dow R @ 365-7885
10757 Potemkin Betty L Mrs @ 363-4384

N 120TH INTERSECTS
12002 Gruel Edmund F @ 364-6516
12003 Kilde John W @ 363-4141
12010 Byers Joe C @ 363-9996
12011 Myers Charles W @ 363-8145
12012 Vacant
12017 Vacant
12018 Didricksen R Ted @ 362-8650
N 122D INTERSECTS
12200 Retschlag Kath Mrs @ 363-3765
12202 Power Robt W @ 362-3866
12203 Currier Homer L @ 363-3662
12204 Marquardt Veryl W @ 363-4631
12210 No Return
12211 Anderson L K 362-9154
12213 No Return
Nurney David J 364-6498
12219 Allen Jos C Jr @ 362-1295
12220 Holmes John R @ 362-2241
12220a Cancler Leonard @ 363-1148
12220b Shaw Wendell E @ 365-7837
12222 Factory Rep The 362-1524
12224 Miller Lealslie 365-4146
12225 Hopkins Wm G @ 363-8311
12230 Stanley Robt @ 362-1461
12231 La Plante Lloyd V @ 363-4090
12232 Okeson Rud H @ 362-4333
12234 Warren Fred A @ 362-2562
12238 Warren Virginia L 363-6465
12241 Brothers Harold L @ 362-3881
12244 Holt Cordelia D @ 362-3290
12246 Barson Joseph @ 363-0170
12249 Ball Thos A @ 367-5647
12250 Schwartz Donald L @ 363-1160
12255 Nisco Kath @ 364-8499
12260 Mattei Henry O @ 363-4957
12261 Bates Walter L @ 362-2409
12266 Aoyama Howard H 365-1528
12271 Dearinger E A @ 363-4539
12277 Wright Donald O @ 362-6814
12278 Jasper Leota Mrs @ 365-3278
12283 Howde Raymond C @ 363-7613
12289 Mullen O @ 364-9416

N 125TH INTERSECTS
12502 Carlson Paul B Rev @ 364-6153
12503 Lynch Otis @
12509 Duke Edna L Mrs @ 363-0077
12510 Vacant
12520 Wilkinson Madeline
12521 Schock Fred @
12522 Brown Donald L @ 362-6338
12524 Hord Albert B 364-1795
12526 Hazelting Hobart B @ 362-2986
12527 Mann Wm H @ 363-4036
12530 No Return
12533 Mitchell Ben E @ 362-7233
12540 Qureshi M Salim @ 362-7859
12541 Regis Antonio R
12542 Marquardt Richd G @ 362-0081
12547 Van Hoy Louie R @ 362-6085
12548 Price Adolph A @
12550 Wylie Eliz Mrs @ 362-7308
12555 Keenon Joel W Rev 365-2331
12560 Niemann John F @ 362-7892
12562 Wilcox Ray C @. 365-6934
12563a Johnson Stanley R 364-1473
12563b Anderson Wm R @ 364-4604
12564 Pride Alvin V @ 365-6604
12567 Vacant
12568 Chang Richd J @ 363-0136
12570 Morris David @ 364-4797
12579 Hall Lake Improvement Club 362-9704
12580 Galahan Sylvan A @ 364-1824
12582 Mirante D I @ 362-3617
12583 Coyne Robt J @ 362-1063
N 128TH INTERSECTS

N 135TH ST INTERSECTS
13502 Arnold Nellie @
13503 Johannsen Kaare H @ 364-7219
13506 Anderson Paul E @
13510 Rardon Garry A 363-8058
13515 Boushey Frances 362-3068
13517 Omdahl Tekla C Mrs @ 365-7755
13518 Morello James M 364-3515
13522 Sundberg Tony @ 364-4106
13523 Ford Melissa
13527 Towle Fred @
13528 Garrison Robt A 362-0632
13531 Heideman Florence M Mrs @ 362-9365
13532 Kilborne Marie C Mrs @ 362-4480
13532½ Steel Roy
13536 Normen Alice @ 362-2154
13537 Molink Frank W @ 364-0739
13541 Picinich J J @ 362-1512
13544 Dykes Geo A 365-6410
13545 Anderson June M Mrs @ 362-8508
13546 Bronk Carl M
13555 Bauer Lyle @ 364-2404
N 137TH ST INTERSECTS
13701 Wisenburg Edith @ 362-6093
13702 Homara Hoonhang 365-0837
13714 Doyle Paik W @ 363-9611
13715 Williams Walter W Jr @ 363-8175
13719 Kingsley Michl L @. 364-2375
13720 Marter Geo E 364-3749
13725 Leudtke Clara Mrs @ 362-8868
13726 Glasner B @ 367-2657
13729 Nelson Wm K @ 364-4594
13732 Doolittle Gerald L @ 362-8438
13735 Wilder Patricia @ 363-7255
13738 Groat Geo E @ 362-8438
13739 Mecham David J @ 365-1793
13744 Syria Donald B @ 364-5043
13745 Neal Clarence V @ 363-3389
13746 No Return
13749 Archibald James P @ 363-0844
13750 Veeder John P @
13755 Schell Goldie B @ 364-7635
13756 Boe Edw @ 367-2180
ROOSEVELT WY N INTERSECTS
14008 Fischbach Elly 364-4774
14015 Wills P J @ 362-0580
14021 Vacant
14026 Lehde Andrew C @ 364-9335
14027 Lerson Alice A 362-7473
14033 Lurisch L R @ 364-5967
14041 Connell Robt V @ 364-3392
14046 Tillman Paul @ 364-4330
14047 Gardiner Barry E @ 362-6024
14059 Dougen Pat 364-6142
N 143D ST INTERSECTS
14318 Berg Douglas 364-7904
14319 Stuart Calvin 365-3406
14327 Schreiber Viola Mrs @ 363-7494
14328 Knoblich Charles @ 363-5568
14329 Whitlatch E A
14330 Webb Gordon A @ 364-8779
14333 Hansen Arth E @ 364-9948
14338 Reynolds Floyd E @
14341 Williams Ernest I @
14342 Conway Randy W 363-9129
14346 Titero Richd D @
14349 Leary Danl H @
14354 Hall Donald K @
N 145TH ST INTERSECTS

DENVER AV S —FROM 4574 COLORADO AV S SOUTHWEST

ZIP CODE 98134
UTAH AV S INTERSECTS
1ST AV S INTERSECTS
4700 Fix Leo Transfer & Storage trucking & whse 762-4700
4707 Cascade Sales Co whol fl tile 763-9200
4747 Diversified Constructors Inc mining & ind consltn consulting 763-9324
Heiser Chemical Co chem distr 762-0424
4800 Terminal Freight Cooperative forwarding agts 762-0876
4830 Amac Trucking Inc 344-4331
2D AV S INTERSECTS
3D AV S INTERSECTS
S HUDSON ST INTERSECTS

S DAWSON INTERSECTS
6TH AV S INTERSECTS
ZIP CODE 98108
5200 Lilly Charles H Co The fertilizer mfrs 762-0818
Lilly Seed Co whol seed 762-0818
S BENNETT ST INTERSECTS
5300 Buchanan Auto Freight 762-4455
Aronson Industrial Supply hdw-whol 762-0700
5327 Union Pacific Employees Credit Union 762-1477
S BRANDON ST INTERSECTS
5400 Amalgamated Sugar Co (Whse) 762-0822
5409 Wilson Croley F @ 762-0622
7TH AV S INTERSECTS
S LUCILE ST INTERSECTS

DETROIT AV SW —FROM 1 NORTH OF SW RAYMOND SOUTH 1 EAST OF BURIEN WAY SW

ZIP CODE 98106
SW KENNY ST INTERSECTS

SW MICHIGAN ST INTERSECTS
SW MYRTLE ST INTERSECTS
7500 Murray Pacific-Metals Div 763-2400
7545 La Fetinchi August @ 763-2905
7777 West Coast Equipment Inc logging equip & sup 763-0791
KENYON ST S INTERSECTS
7905 Parchen Henry W @ 763-9638
7969 Schafer John W @ 767-3491

DEWEY PL E —FROM 2950 E THOMAS NORTH

ZIP CODE 98112
305 Gamble Alma @ 323-6972
308 No Return
311 Vacant
316 Williams Sharon 325-2612
317 Kratz Ralph H 323-5155
Strochein Jerome 323-5135
321 Harris Golden Mrs @ 322-5992
325 Morris Leora Mrs @ 325-6744
326 Carlson Peter @ 322-4257
330 Jackson Michl A 329-3554
334 Hennings Floyd @ 329-0392
340 Merrill Brad
E HARRISON INTERSECTS
409 Dorn R H 323-2728
413 Estill Barbara J 324-0454
419 Takahashi Yuri @ 323-5155
423 No Return
423½ Petersen B J 329-6171
425 Williams Myrtle Mrs @
428 Miller Hattie B Mrs @ 322-5204
432 No Return
E REPUBLICAN INTERSECTS

DEXTER AV N —FROM 750 DENNY WAY NORTH AND NORTHWEST

ZIP CODE 98109
100 City Park & Recreation Dept 625-4316
113 Association Management Inc mgment eng 628-9700
133 Vacant
JOHN ST INTERSECTS
203 Applied Physics Laby (U Of W)
210 Our Redeemer Lutheran Church For The Deaf 622-6941
220 Two Twenty Dexter Bldg
K I N G Broadcasting Co 223-5000
222 Pacific Search magazine 682-6044
224 Blair Northwest radio reps 223-5224
228 Vacant
231 Security Safe & Lock Inc alarms 624-3086
234 Pittsburgh Paints Center 624-0306
THOMAS ST INTERSECTS
300 Wilderman Refrigeration Co Inc coml refr sls & serv 622-8055
306 Central Television Inc reprs 624-8990
Bon Marche Television & Radio Repair Inc 344-7044
312 American Optical Corp mfrs 624-8770
A O Scientific Instruments Co mfg optical equip 624-8770
324 K I N G Broadcasting Co (genl eng) 223-5000
HARRISON ST INTERSECTS
400 Heating Equipment Sales & Service Assn Inc 623-8730
Oil Heat Retailers Assn Inc 623-8730
Oil Heat Institute Of Washington 623-8730
401 Alpha Line Laboratory (King TV Div) film processing 682-1658
406 Northern Stamping & Mfg Co mfg jwlry 624-0013
Towle E J Co mfg jwlry 624-0013
407 Smith & Greene Co restr supa 682-2611
416 Allied Floors & Acoustics Inc 682-3033
Hauge & Hassain Inc wall covering 623-4496
430 Therm Gas Generator Co mfrs 682-9311
REPUBLICAN ST INTERSECTS
500 Seattle Rubber Plate Co mfrs 623-2610
501 Active Mexicance soc serv agcy 624-3662
509 Diesel Eng Supply Co whol marine 682-4011
513 Zapffe Carl Inc silversmith 623-6125
517 Vacant
520 K I N G Broadcasting (Pk Lot)
524 Boyd Sign Inc sign contr 624-6755
525 Ramco Electronics equip & sup 622-4968
530 People's First Natl Bank Of Wash (Dexter & Broad St Br) 344-2383

MERCER ST INTERSECTS
601 Domestic Supply Co kitchen cabts & appl 284-5580
623 Domestic Sup (Whse)
ROY ST INTERSECTS
717 Western Electronics Co Inc 284-0200
VALLEY ST INTERSECTS
801 Wesmar (Whse)
810 Seattle School District No 1 (Facilities Dept) 587-5047
ALOHA ST INTERSECTS
WARD ST INTERSECTS
905 Environmental Measurement Systems consultants 285-1621
Sensor Technology Co mfg enviromental equip 285-3220
Western Marine Electronics Co Inc equip & sup 285-2420
912 Yellow Cab 622-6500

PROSPECT ST INTERSECTS
1107 Vacant
1110 Joe's General Auto Repair
1113 Callahan R 285-5486
1115 Laurenson Beth 282-0877
1121 Minute Press Inc prntrs 285-9051
HIGHLAND DR INTERSECTS
1201 Motorcycle Service Inc serv & repr 284-8373
1207 Dragor's Motorcycle Co 285-2660
1221 Dragers Motorcycle (whse) 284-3337
COMSTOCK ST INTERSECTS
1305 Roberts Jackson & Associates coml inv property mgmt 283-5210
1309 Dexter Apartments
A No Return
101 Vacant
102 Mc Guire Estelle
103 Louwien B
104 Vacant
207 Donner James 282-0273
301 Heitman Lee
302 Vacant
306 Lyall Marta D 282-7051
307 Vacant
401 Danann A 283-9342
402 Vacant
1313 Northwest Sign Supply Inc equip & sup 283-8870
1315 Oriental Meats whol 283-8844
1319 Vacant
LEE ST INTERSECTS
1401 Boone Daniel Paints Inc whol 283-7720
1414 J & B Building
ROOMS
101 State Social Health Services (Fair Hearing Sect) 464-6322
200 Urain Seafoods Inc fish pkrs 284-8720
218 Owens-Illinois Inc glass containers whol 284-3816
226 Alaska Native Industries (Cooperative Non-profit organization 284-5101
306 Hurley Chuck Sales Inc mfrs rep 284-0163
310 Vacant
316 Merit Investment Co Inc real est 284-2071
326 Bonney Lake Commercial Properties property mgment 284-9800
326 Cedarview Development Co land development 284-9800
Chelan Associates real est mgment 284-9800
326 J & B Leasing Co real est 284-9800
326 Lake Cushman Co land developers 284-9800
326 Lake Tapps Development Co Inc land development 284-9800
326 Pacific Land Associates land developers 284-9800
326 Western Escrow Co 284-9800
1425 Vacant
GALER ST INTERSECTS
1511 G & L Marine Radio retail 283-8778
1515 Thirteenth Regional Corp The inv co 281-5313
Transalaska Fisheries rst 281-5351
Alaska House Movers 281-5346
Alaska Native Times magazine 281-5310

DEXON SECURITY
COST EFFECTIVE SECURITY
DEXON SYSTEMS INTERNATIONAL INC.
Tel. (206) 223-1122
807 Eastlake Av. East, Seattle WA 98109

KEFAUVER'S
BALLARD LOCKS SUPER FOODS INC.
FREE DELIVERY TO HOME AND BOAT
2804 N.W. Market St. Tel. 784-5751

PHYSICIANS AND DENTISTS CREDIT BUREAU, Inc.

E. KELLY, Manager

YOU PAY THE LOWEST COLLECTION RATES

Owned By King County Medical Society and Seattle King County Dental Society

SUITE 215, MEDICAL DENTAL BUILDING — PHONE 624-1661

559

S ROXBURY ST—Contd
4821 Salvador Ramon G @ 725-2205
4901 Dunkle-Grace Mrs 723-8692
4911 Rosete's Gutter Service gutter serv 722-0284
Rosete Cesar B 723-6134
4914★Low Chizuke 723-0807
50TH AV INTERSECTS
5002★Ziegler Wm 725-2985
5003 Fox Charles L 722-2446
5009★Den Odel 722-5778
5019 James La Verne 722-7841

189
51ST AV S INTERSECTS
5135 No Return
5120 Apartments
4 Boyer K A
5 Vacant
6 Vacant
7★Stern Robt A 723-1738
8★Stern Karen
9 Vacant
5126 Mc Lellan Gordon C @ 722-5319
5145 Mersin Michl J @ 722-1636
52D AV S INTERSECTS
5215 Johns Joe @
5221 Crisanto Luis Q Jr @
5223 Lattanzio Frank S @ 722-7275
5225 Under Constn
53D AV S INTERSECTS
5301 Locke Cath L Mrs @ 723-2509
5317 Vacant
5318 Holman Dorothy Mrs @ 723-4838
54TH AV S INTERSECTS
5401 Vacant
5407 Snipes Beth
5411 Vacant
LINDSEY PL S INTERSECTS
5418 Kalmbach Margt L Mrs @ 723-1509
5421 Llewellyn G D 722-7213
55TH AV S INTERSECTS
5500 Rainier Beach Methodist Church 723-9700
5503 Frank Earl A 722-7371
5511 Vander Sanden Geo Jr @ 723-6392
5514 Erskine Claude A @ 722-8765
5517 Vacant
5518 Jackson Wallace L @ 722-5769
56TH AV S INTERSECTS
5605 Berg Ruth E Mrs @ 725-3081
5606 Vacant
5615 Mc Neal Pearle W Mrs @ 723-7702
57TH AV S INTERSECTS
5709 Skov Ervin H @ 722-3493
5725 Lewis Carlton @
58TH AV S INTERSECTS
5807 Blume J R Mrs @
5809 Ridder Robt C @ 723-9457
59TH AV S INTERSECTS
5901 Allen Robt L @
5904 Lance Jean Mrs @ 725-6487
5905 Parrish John @ 723-1370
5915 Vacant

187
WATERS AV S INTERSECTS
6003 Robbins Lester @ 723-9392
6010★Seipanich Mark 722-1705
6011 Bigley George @
6016 Snyder P L 723-3346
6016½★Majewski Peter 723-6456
6019 Bergman Jan A
6020 Anderson Don R @ 723-5362
6023 Oberholtzer Wm @ 722-0337
6026 Power James D @ 723-0031
6027 Skeel John A @ 723-9145
6030 Malcolm Lawrence E @ 723-6036
6036 Yanaguchi Keith @ 722-7658
6040 Mc Intyre Del L @ 722-1111
6044 Johnson Gary L
6047 Anderson Paul S L @ 725-8390
6059 Kaya David H @
6060 Dean Robt D @ 725-9012

275
SW ROXBURY ST —FROM 9600 1ST AV SW WEST

ZIP CODE 98106
75 Kesler Darla D 763-9740
101 Vacant
103 Staldt Edw @
2D AV SW INTERSECTS
204★Slaton Theresa M 762-3055
205 Smith Elmer E
206★Bartlette Duane 762-7279
208★Nutting L 762-7617
209 Smith Robt
215★Loeur Waoun
222 Pierce
228 Barber Clyde 762-9479
236 Vacant
5TH AV SW INTERSECTS
502 Mayer Roy L boarding hse @ 762-2757
511 Vacant
515★Fuller Bridget M 762-3093
519★Malmoe Luann S
525 Miner G 762-4074
529 Nicholson A 763-0338
6TH AV SW INTERSECTS
610 Evangelical Free Church 762-2488
7TH AV SW INTERSECTS
8TH AV SW INTERSECTS
9TH AV SW INTERSECTS
10TH AV SW INTERSECTS
1023 No Return
11TH AV SW INTERSECTS
12TH AV SW INTERSECTS
13TH AV SW INTERSECTS
1321 Mjelde Gilbert E 763-1775
14TH AV SW INTERSECTS
1416 Goddard Francis D osteo phys 767-3626

279
16TH AV SW INTERSECTS
1611 Raimondo's Hair Styling beauty salon 762-5427
1615-16 Vacant
1617 Thrifty Drugs Of Washington 767-4655
1618 Doggie Beauty Salon 763-2062
1620 Hummell's Beauty Salon 763-9130
1622 Granny's Corner Cafe 762-6645
17TH AV SW INTERSECTS
1702 Muffler Shops The Inc 762-4466
1719 Dutch Maid Laundry self serve 762-8561
1725 Westwood Building
Atkins & Associates real est 763-2000
Seattle Washington State Korean Assn community serv 767-7934
Subs West sub contr admn 762-1523
Velling Roy J dentist 767-3400
20TH AV SW INTERSECTS
2002 Mortensen Jeff
2008 Vacant
21ST AV SW INTERSECTS
2103 Scheifley Gary @ 767-3066
2109 Smith Derry L @
2116 Krohn Herman A @ 767-5675
KELSEY LA SW INTERSECTS
22D AV SW INTERSECTS
2203 Ankelen Charles F @ 767-5554
23D AV SW INTERSECTS
2315 Cardwell Cath L Mrs @ 767-5748
24TH AV SW INTERSECTS
2401 Mc Kim Oliver Wm @ 762-7596
2407 Alm Robt J @ 767-6309
2413 Saunders B R @ 767-5448
2419★Lawman Jessie
2425 Feroe Paul 767-7082
2440 Saint Margaret Episcopal Church 767-5150
25TH AV INTERSECTS
2501★Mattson Terry 763-9314
2507★Hays Greg

287
26TH AV SW INTERSECTS
2601 Fred Meyer Inc (Br) 937-5770
Meyer Fred Prescriptions 937-6300
Hair Hut Beauty Salon 938-1315
2601½ B & D Aquarium pet supplies 938-4373
2645 Larry's Market 937-3344
2656 Roxbury Clinic osteo 937-5500
28TH AV SW INTERSECTS
ZIP CODE 98126
2700 West Seattle Girls Club Of Puget Sound 937-3111
2700½ Nguyen Tri Van 935-4569
2702 Steam Dorothy L Mrs 932-6436
2702½ Anderson Dorothy Mrs
2704 Fashana D G 937-4394
2704½ Fields Florence Mrs
2706 No Return
2706½ Berks Nettie P 932-2341
2708 Halstien Gail Mrs
2805 Grant's Gas'n'go 938-3656
2823 No Return
Fotomat Corp 935-0753
Roxbury Restaurant Lounge 935-7400
Roxbury Lanes bowling 935-7400
2827 Roxbury Discount Tire 938-2618
Roxbury Service auto repr 938-2618
2837½★Husted Donald R 937-3154
ZIP CODE 98126
2839 Roxbury Auto Parts 938-2616
2851 Jerry's Exxon Service Center 937-6155
30TH AV SW INTERSECTS
3002 Macias Rodolfo @ 937-3783
3003 Carlson Herbert N @ 935-2953
3009 Jenkins Thos P @ 935-7225
3010 Noble G Scott @ 938-6993
3015 Williams A K
3016 Moore Eleanor
3020★Jones Wm T @ 935-5773
3026 Gorby Jerold M 935-5331
3030★Sartore Michl 937-4042
3036★Paquette Roland A 935-2514
31ST PL SW INTERSECTS
3103 Wachter Zora J Mrs @ 937-9868
3109 Broughton Pat A @
3110 Session Fred 937-6956
3115★Powers Ronald L 568-3428
3121 Vacant
3127★Bess L M 932-4441
31ST PL SW INTERSECTS
3131 Kuehn Neal H @ 935-5793
3201 Lett Clifford W @ WE7-7939
3207 Sinclair Florence H Mrs @ 932-1915
3213★Velazquez Gabriel 937-9244
3219 Maza Mindoro C @ 935-7446
32D AV SW INTERSECTS
3225 Petit Thos @ 938-5873
3229 Hasselberg Louis R @ 935-5424
3233 Kennemer Kathleen @ 938-2294
34TH AV SW INTERSECTS
3403★Schuller L G 932-0146
3404★Rule James 937-9129
35TH AV SW INTERSECTS
3516 Smith Jack S Jr 935-7991
3520 Raudebaugh Alice M Mrs @
36TH AV SW INTERSECTS
3606 Rommel Rudy M @ 935-5107
Reese Lucille K 935-7107
3609 Fisher T L 935-6392
3611 O'Connor Jack E @ 935-1809
3616 Swart Wm H @ 938-0930
3617 Gould Wm J @ 932-7187
37TH AV SW INTERSECTS

285
ZIP CODE 98136
39TH AV SW INTERSECTS
4208 Nist Dorothy L Mrs @ 935-6857
4224 Nadeau Robt Jr @ 932-0823
CALIFORNIA AV SW INTERSECTS
4318 Swim Thos H 938-5127
4322 Larson Wm H @ 935-0756
4418 Vacant
45TH AV SW INTERSECTS
4514 Shelton C Warren @ 932-6021
46TH AV SW INTERSECTS
47TH AV SW INTERSECTS

315
ROY ST —FROM QUEEN ANNE AV N EAST
1 NORTH OF MERCER ST

ZIP CODE 98109
14 Pablo's Especial restr 284-7770
15 Saint Paul's Episcopal Church 282-0786
St Paul's Pre-School
27 Episcopal Book Store 284-3600
1ST AV N INTERSECTS
100 One Hundred Roy Street Apartments 284-1833
A10 Smith Howard M 285-3094
A11 Wisting V
A20★Johnson Lonnie D 284-1833
A21 Gould
A22★Coudere L
A23 Gingera Anne 283-6104
A30★Ahmann B J 284-3784
A31 Friedli Wm J
A32 Wilson
A33 Newharth O 283-3275
A40 Thompson Jas L 283-4234
A41★O'Connell M J 285-0212
A42★Galcher Tom 285-6748
A43 Vacant
108 Apartments
B20 Clay Alton P 284-7034
B21 Facio
B22★Plants Jeff R 283-1823
B23 Peterson P Roger 283-6212
B30 Scott Gloria J Mrs 284-5115
B31 Powers Maurine Mrs 283-3407
B32 Buck Gertrude M 283-8064
B33 Douglas E L 282-5671
B40 Smith J E Mrs 284-7248
B41 Buckly
B42 Biever Frances D Mrs 284-7128
B43 Berg Mamie M 284-1346
112 Apartments
C10 Hagstrom Esther J 284-6780
C11★Mc Carney Barbara
C20 Hutchinson Juanita Mrs 282-5317
C21 Mc Williams Alice B 284-8742
C22 Vacant
C23 Melfurd Mae E 283-4009
C30 Kearney Chas H Mrs 284-7089
C31 Hansen Elma 282-0718
C32 Schring Jean L 283-3066
C33★Olsen K
C40 Dennert D 282-4091
C41 Ricks
C42 Mullins Mury E Mrs 284-7776
C43 Hagen John M 284-3045
116 Apartments
D20 Unseld
D21 Malloy James E 283-3976
D22 Ehrisman
D23 Ropp Frances M Mrs 282-8011
D30 Kirsop Cath J 283-1303
D31 Koth Peggy J
D32 Garlinghouse Idu R 284-5045
D33 Fairchild Gertrude Mrs
D40 Martin Betty L 282-3160
D41 Vacant
D42 Badleson
D43 Moody Helen M Mrs 284-5399
120 Apartments
E10★Jenkins W T
E11 Strusiell
E20 Washington
E21 Filts Irene B Mrs 283-6003
E22 Crowthers Helen A Mrs 283-4165
E23 Smith Isabel 283-0113
E30★Guenther Bruce 286-0508
E31 Powrie Charles W 283-8840
E32★Buss Randall 284-0764
E33 Badger
E40 Davis
E41 Gemhart Edw 285-7171
E42 Dolgoff Lynn D 284-1184
E43★Schalestock Peter F 282-4767
WARREN AV N INTERSECTS
157 City Light (Power Control Center) 625-3300
160 Advertising Design adv agcy 285-6740
Mahrt V E cpu 283-3800
Butterworth Legal Publishers Inc 282-5525
166 Pacific Research 282-8600
166½ Seattle Film Works film processing
170 Trimble C W 282-6897
174 Campbell Julia Mrs @ 283-5048

313
2D AV N INTERSECTS
200 Howard's restr 283-7065
210 Queen Ann Dental Clinic 284-7024
Klupper Martin S dentist
225 Frank Pumley Auto Rebuild repnr 284-8740
DAV N INTERSECTS
NOB HILL AV N INTERSECTS
352 French Invention The restr 282-8333
384 Chinese Gourmet restr 285-9919
386 No Return
372 Toshi's Teriyaki restr 282-0393
4TH AV N INTERSECTS
400 Wolfstone-Donley-Mc Mannama Inc (Unit Ofc) ins 284-6100
403 Delmont Apartments 285-7303
1 Howard Wm 285-7303
2 Horstman Howard
3★Cozine B
4★Brev A
5★Richart K
6★Jaramillo Virgil 283-9274
7★Schlosser R
8 Brown Michelle
9 Ferguson James W 282-2589
10 Roe Christine 285-0273
11 Vacant
12 Ellis John H 282-5414
14★Brickson E
15★Pommerening L
16★Godrey M
17★Hansen Linda 285-1799
18★Delacy J A 282-9153
19★Peterson A
20 Groening Mark P 285-4710
21★Worlansky Alan 284-8310
22★Allen D
23 Kastens Rodney D 282-5211
24★Sexton L L 283-3255
25★Nourse Steve D 284-6919
26 Hafner Steph E 284-8243
27★Nguyen Thi Tu 285-3812
28 Geisenhoff Steven F 285-3369
29 Vacant
30 Chudecke Mark 283-2771
31★Heizel W
32★Magboo A M 284-9592
33★Giblin L A 284-7556
409 Brick Oven Restaurant 283-5455
5TH AV N INTERSECTS

994
TAYLOR AV N INTERSECTS
557 Civic Business Center
(FOR ADDITIONAL TENANTS SEE 550 MERCER)
Seattle King County Visiting Nurse Service nursing assn 282-9800
ROOMS
241 Personnel Pool Of Seattle Inc personnel agcy 282-8585
250 K A F A Inc temporary emp contrs 285-9197
351 Stanley Smith Security Inc security inv 284-9496
260 Mc Namara Investment Co real est 285-6646
6TH AV N INTERSECTS
AURORA AV INTERSECTS
DEXTER AV N INTERSECTS
8TH AV N INTERSECTS
802 City Parks & Recreation (Facilities Maintenance)
9TH AV N INTERSECTS

993
WESTLAKE AV N INTERSECTS
FAIRVIEW AV N INTERSECTS
MINOR AV N INTERSECTS
PONTIUS AV N INTERSECTS
YALE AV N INTERSECTS

307
ROY ST E —FROM 700 EASTLAKE AV EAST

ZIP CODE 98102
MELROSE AV E INTERSECTS
301 Mavis Apartments The 322-3664
11 Tomlinson James W 323-3417
12 Robinson Leslie A 324-4830
13 Dolan John F 322-5477
14★Youra Michl
15 Jansha Mathew C 324-8667
21 Keogan Zelda
22★Lewis Mary 323-8939
23 Adams Alberta S 325-8572
24 Page Lionell F
25★Barber James 329-8997
26★Marquiss James C 329-2547
27 Mavis Apts (Ofc) 322-3664
27 Carlstrom Properties real est 322-3664
28★Johnson David C 329-0296
29★Thomas Douglas
31 Crouter Norman 329-9751
32★Smith Anna M
33 Murakami Tad
34★Saton Dani K 324-2912
35 Eng Rodney
36★Lopez Pedro F
37★Tarobin Renate
38★Lee Jeffery
39★Paxton Stuart
41★Bebb Rena
42 Roeschley Howard S 324-3317
43★Mc Cauley Scott
44 Bass Kenneth B
45★Walter Marshall
46★Triplett Beatrice 322-4397
47 Lawrence Hurrel
48★Takaki Jason H 323-1254
49 Bardwell Charles D 329-9245
51★Gilji Arne A 325-3070
52 Matuszewski Ann
53★Day Viola D 329-3493
54★Reha Michl E
55★Black Billy
56 Cleary Judith
57★Levy Marc J 323-8110
58★Wong Benson D 329-9484
59 Yirgashewa Solomon 325-8467
61★Gayton Carver C 329-5023
62★Gluck Richd A 329-8123
63 Vacant
64★Walsh Thos
65 Conley Michl
66★Sparrow Pam
67 Pascal Aaron Jr
68 Watson Cheryl D 329-1243
69 Sonier Eddie
409 Wright David J
410★Corddry Thos 323-0971
415★Shriver Patk D 329-4961
415½★De Fore Jayme 322-8564
416 Bumberg Apartments 329-8156
A★Kohn Douglas C 325-4277
B★Lenchek Thos 323-1425
C Kidd Robt
D★Gutierrez B
E Keeler R
E Sims David
F Horton S T 322-3841
G★Burton K
H★Callahan Frank B 323-5822
I Bloom T L 329-5789
J★Smith B
K Ziemer Jean 325-2711
L Vacant
M★Bagby Charles 324-2258
N★Krantz M
SUMMIT AV E INTERSECTS
500 Five Hundred East Roy Apartments
1★Chew Rory E 323-4428
2★Nelson Andrew
3 Peterson David W 325-2304
4 Crane Robt H 329-3522
5★Lovlien C A 329-6961
6★Foster Ellen
506 Goodhew Denney 325-3065
510★Quinn Michl L 329-3931
510b Vacant
511 Arcadian Court Condominiums 323-4979
101★Tuttle T J 329-2379
103★Lee Dwight T 329-0237
104★Kander Kenneth A 329-4692
106★Seed J 329-2802
109★Ustanik Roderick W 324-6122
112★Steyner Douglas L 324-9833
113★Dabbs Charles W 325-6621
114★Walsh B C 329-4090
115★Webster N P 329-5640
201★Waldbaum Mark 323-4979
203★Thomsen Webb 324-0717
206★Snyder Jack M 324-2761
207★Foss Relph C 329-8450
208★Everett Randy L 325-7398
209★Kraemer Edw 322-8413
210★Brasfield Gary 324-9060
214★Madsen G A 329-9097
215★Keough John J 325-7964
301★Taft N L 324-4843
302★Wright M F 329-4323
303★Madden Sarah S 325-1101
304★Brown Arnie 322-3361

The Alphabetical Section to Seattle Complete Information on a person or firm.

N. LOCK CO.
SINCE 1930
ALL MAKES OF DOOR CLOSERS - SAFES REPAIRED AND SERVICED
HOME AND INDUSTRIAL - RIXSON AND DOOR-O-MATIC
211 LENORA ST. 622-3089 NIGHT TEL. 771-3663

FEEK'S BEEPERS
"THE BEEPER PEOPLE"
TONE OR VOICE PAGING
405 Seattle Tower, (1218-3d) Tel. 622-5950

"Men's Clothing & Furnishings"
Third and University Sts., Tel. 622-8755
4 Convenient Locations:
Aurora Village • Bellevue Village
1303-3rd Ave. • Tacoma • Also Spokane
OUTFITTING COMPANY INC. •
• PACIFIC BIG & TALL SHOPS •

Kidder, Peabody & Co. Incorporated
Members New York and American Stock Exchanges
INVESTMENT BANKERS FOUNDED 1865
SEATTLE, PORTLAND, SPOKANE, NEW YORK, BOSTON, PHILADELPHIA, CHICAGO, LOS ANGELES, SAN FRANCISCO, ATLANTA & DALLAS
26th FLOOR, SEATTLE FIRST NATIONAL BANK BLDG. PHONE 628-8511

592

315
VALLEY ST —FROM 800 QUEEN ANNE AV N EAST

ZIP CODE 98109
7 Schram Noel Advertising Inc 282-9540
16 Robert Ella Apartments 283-5081
20 Vacant
21★Jackson Mark
22 Goolsby John P 285-6394
23 Porcelain Airlooms Co mfg 282-6900
30 Kearns Georgia 285-0458
31 Enticknap J L 282-0992
32★Mc Gresham Michl W
33 Keller Francine
34★Franco Paul 283-3364
35★Kampa Page 283-9424
36 Zylstra Adelbert C
37★Niabett Rishelle
38★Bender Jeff
40 Deignan J 283-6618
41 Orr S
42 Lopeman Frank A 283-7503
43★Clarke Rod A 283-0336
44 Schroeter Lillian Mrs 285-1155
45★Yokoyama Richd M 284-3998
46 Knutson Rachel R Mrs 283-4619
47 Bailey Freds S Mrs 283-0772
48 Dawson L
STREET CONTINUED
17 Seventeen Valley Apartments 282-4056
101★Olsen M A 282-4759
102★Whaley R
103★Graif Joan
104★Reynolds S J 284-3634
105★O'Leary J
106★Koba C 283-5897
107★David Warren L 282-4056
201★Barrios Rudy
202 Foutz Thos
203 Palmer Arvilla A 283-3747
204★Bell Jacqulyn M 283-8157
205 Hatch
206 Rice Myrtle M 283-7404
207 Jylha Saima M Mrs 282-8379
301 Hendricks James 284-7171
302 Elmer Ruth A 285-7456
303 Ridgway Pamela N 284-9143
304 Johnson I
305★Sullivan Michl C
306★Gonzales D 282-4056
307 Milla Kath
401★Berger E 283-5131
402 Anderson Pat Mrs
403 Badders Mabel L 282-4101
404 Melton S E 282-3053
405 Tate A
406 Guy Gifford C
23 Vali Loa Apartments 283-6999
101★Matheson D M 284-9157
102★Molitor T
103 Whatley Eug L 282-9530
104★Bergey L C 283-0102
201★Cook C
202★Stadler Kevin K 285-6821
203 Shelton Jessie M Mrs 283-1795
204 Prime Jennie Mrs 283-1826
301 Ortiz R
302★Mulligan L
303 Craig Donald E 284-1688
304 Adams Mabel M Mrs 283-8750
1ST AV N INTERSECTS
100 Vali Hai Apartments 283-5775
(FOR OTHER OCCUPANTS SEE 800 1ST AV. N)
101★Shiveley Olsowski
102★Johnson
103★Washburn J H 282-1598
104 Michelvitti
201★Dayton Darlo D 282-7162
202 Foss Donald Jr 283-2452
203 Pastore
204★Aldosaary Mohammed M 282-6757
301 Carter .
302★Needham Robt 282-7245
303★Yamamoto Mayumi 283-4003
304 Bleck Sean R 282-3644
401 Needham
402 Wagner Kenneth J 285-3693
403★Meredith Calvin G 283-6890
404 Slakey
STREET CONTINUED
101★Lee Arlene @ 284-7381
103 Croft Raymond E 284-5049
Fornera Elmer 285-4890
105★Ryll M J 285-6386
107 Barr Joseph B 282-1075
119 Kingston Apartments 364-7435
1★Winters A
2★Andris Liz
3 Carson
4 Tabery Fredk W 284-0453
5★Anacker
6★Owens N 284-8590
7 Jacobson John J 283-5380
8 Tipton Marilla 283-3972
9★Mc Namara Robt T 284-6620
125★Berry Ken A 283-3414
WARREN AV N INTERSECTS
150 Carter Maggie G Mrs @ 283-8257
Costigan Colleen L 283-3070
154 Val Crest Apartments 284-1027
101 Seeloff W H Mrs 284-1027
102 Leahner Rita
103 Shinners Timothy
104★Warren Christopher
105 King Michl E 284-2068
106★Hirsch Miriam 285-5640
201 Higgins Mark T 286-7024
202 Hirst Margt 284-8540
203★Stone Barb 284-8441
204 Bruno James K 283-4449
205 Johnson J B 283-5995
206 Thorvilson Richd B 284-0115
301★Kurisawa Jane 282-7366
302★Gies Susan E 282-5516
303 Joice Gail 284-5876
304★Harris Johanna
305★Jann Eric 284-1036
306★Aver Felix
STREET CONTINUED
161 Val-Claire Apartments 282-0275
A Stusser John 283-8611
B Michaels John W 283-3626
C Croteau Lucien J 282-0275
164 Olswang C Lucille Mrs @ 283-5849
165 Personal Counselors (Addl Sp)

313
2D AV N INTERSECTS
201 Apartments
1 Betchtel C E 282-9322
2 Mc Daniel Laura L 282-3158
3★Pittman James A 285-7105
4 Wester Dee J 285-5880
5 Greer John E 283-4149
6★Goddard Sue
7★Thompson J E
8 Lewis Eva Cules 285-0174
211 Apartments
1 Ilea Esther M 284-9680
2 Fink Barbara 283-0808
3 Seidel Ellen V 284-7466
4 Erikson Richd S 282-2591
5★Ross E
6 Sandberg Nance 283-6313
7★Wade Rose J
8 Ray Mark I 285-2652
215 Valley Terrace Apartments 284-2768
101★Caswell D
102★Hart Jeff 284-2768
201 Vanderklomp
202★Scott Dean 284-8956
301★Diaz M
302★Hart Jim 285-5918
303 Abadi Frank 283-5859
304★Dolbert D
401★Kleinberg Rosalind 285-4466
402★Roeberl F
403 Redman Rick 282-0894
3D AV N INTERSECTS
304★Weir Richd W 283-5556
305★Borrillo Theo 284-0788
★Schodt Linda
307 Smith Paul 284-5948
308 Weir Lawrence A @ 282-2804
309★Sylvester Susan
311 Wallace Richd 282-0652
320 Algary Apartments 789-3819
1★Hutchenson Norm 283-2473
2 Miller Clyde E Jr 284-5178
3★Baker Richd K 282-3312
4 Gardner
5 Gyongya Michl 282-7557
6 Barnard Lucy A 285-0719
7 Berlin W
8★Brackett D
9★Van Winkle R
10 Brouliet Robt E III 285-7805
11 Davidson Leah E Mrs 283-8498
12★Holevas Kath E 283-5977
13 Anderson Camille Mrs 283-4328
NOB HILL AV N INTERSECTS
367-75 De De Apartments 283-0065
367 Downs Joseph D 284-9818
369★Barchiesi F M 284-8969
371★Edwards M 285-1620
373★Chow C L 282-1663
375 Maguire Bill 283-3677
4TH AV N INTERSECTS
414 Olson Doris L 282-5492
414½ Vacant
418 Mc Caughan Dolores T Mrs 283-2106
422 Thompson Ida @ 282-6178
5TH AV N INTERSECTS
516 Carter Gilbert V 284-1671
520 Schmelz Wilard 284-4337
521 Veca Electric contrs 283-3500
522★Thomas Raymond

994
TAYLOR AV N INTERSECTS
564 Baunton Randy L 283-0909
565 Zadra Ann E 283-1278
566a★Scott T
566b Parr James 283-7200
567 Zadra Aug J 282-7533
571 Zadra Apartments 283-2855
1 Zadra Domenics Mrs @ 283-2855
2★Forest K M 284-0877
3★Whitelegel M
4★Seserko Joseph C 288-8684
6TH AV N INTERSECTS
S WALDEN ST INTERSECTS
601 General Security Life Building
Rooms
104 General Security Life Co ins 284-3201
Garvey Leo F lwyr 284-3205
104 Goodin Paul A lwyr 284-3205
307 Van Natter James H acct 285-2390
106 Goodin & Garvey (Sub Ofc) 284-3205
109 Puget Sound Health Sys Agcy (Research Section)
111 Vacant
201 Puget Sound Health Systems Agency 284-6143
304 Newman Brettin Properties real estate 284-3720
303 Vacant
306 Vacant
308 Real Estate Inc 285-1541
602 Christian Temple 282-9400
Sander Ralph J Rev
614a Newell June 285-5248
614b Christian Temple (Sunday Schl
615 Apartments
AURORA AV N INTERSECTS
771 Maryatt Industries linen sups 285-2000
American Linen Supply 285-2000
8TH AV N INTERSECTS
9TH AV N INTERSECTS

993
WESTLAKE AV N INTERSECTS
965 Brace Lumber Corp lbr retail & whol 622-1030
BOREN AV N INTERSECTS
TERRY AV N INTERSECTS
1000 Belknap Glass Co 624-0700
1123 Turkey House restr 624-9594
1155 Craftsman Press The 682-8800
FAIRVIEW AV N INTERSECTS
MINOR AV N INTERSECTS
1201 Craftsman Press (Whse)
1210 Davidson Printing Presses whol 682-8311
Dierickx Wm Co Inc duplicating machs 682-8311
Minolta Copiers distr 682-8311
Roneo Vickers Inc duplicating equip 682-8311
Standard Duplicating Machine Co 682-8311
1212 Dierickx Wm Co (Serv Dept)
1213 Contractors Daily publ 622-7053
Data & Staff Service Co data processing 622-7053
Northwest Plan Center 622-7053
1233 Pac N W Bell (Installation Training Hse)
VALE AV N INTERSECTS
1300 Northwest Chemical Services Inc x-ray sup 623-4483
1314 Campbell R W Inc mechanical eqps 622-3403
Trerice H O Co 622-3403

305
VALLEY ST E —FROM 750 14TH AV E EAST

ZIP CODE 98112
1414★Gaffney Jos M @ 325-4889
1421 Vacant
1422 Vacant
1425 Haugland Sigfred @ 322-8126
1426 Apartments
B★Baker Pamela
C★Williams Gregg H 325-1102
D★Johnson Chas
1429 Matthews Donald R 325-8828
15TH AV E INTERSECTS

301
23D AV INTERSECTS
2308 Davis Verlee A Mrs @
2309 Jones K @ 324-5170
2310 Sanders Lula Mrs @ 329-4143
2313★Johnson D J 322-6392
24TH AV E INTERSECTS
2400★Polinsky Robt @ 323-3971
2403 Vacant
2406 Hadley Calvin C @ 323-3282
2407 Peterson
2408 No Return
2409 Munson Azzie 324-1317
2412 Clanton Felix Jr @
2415 Krahl Jane L @ 323-0070
2416★Smith Hermon
2416½★Veach Norman F 325-4497
2419 Ames Judith Q @ 324-5668
2423★Mark E 325-1940
2424 Vacant
2427★Gary Blanche R @ 323-1226
2429 Dunbar Leona B Mrs @
2430★Diehr Geo 322-6810
2433★Bradley Carol A @
2437 Barnett Roz @ 324-7096
2438 Williams Eleonore D Mrs @ 322-1447
2441 Jones G A
2442 Clark Lonnie C @ 322-9091
2446★Michael Karen K 329-6566
2446½ Michael Jane 323-9017
2447 Becknell
26TH AV E INTERSECTS
2600 Vacant
2606★Dowd K @ 325-1501
2608 Flynn Ronald L @ 324-1485
2612 Ruffin Thos H @ 323-7536
2613 Rudisell Wm X @ 322-5288
2616 Hambly M A 329-2053
2617 Taylor Marilyn
2618 Trigg Geo C @ 325-4654
2621 Thomas Jessie M @ 323-1520
2628★Clark Leon B
★Ray Connie @
2629 Wallace Ruby J Mrs @ 325-7867
2632 Johnson Mattres L Mrs @ 325-7586
2633 Burns James H @ 323-8228
2635 Walker Orelia Mrs @ 329-9827
2640 Richardson S L 325-1835
2644 Clay Mary Mrs @
2646 Galloway Hilton B @ 325-5990
2647 Coleman Joe C @ 322-4739
28TH AV E INTERSECTS
2802 No Return
2805 Vassar Wm 324-8770
2810 Barfield David F Jr @ 329-0437
2811 No Return
2814 Frazeer Geneva L @
2815 Cross Cecil E
2819 Jones Clifford P @ 323-2093
29TH AV E INTERSECTS

299
33D AV E INTERSECTS
3303 Walker Lynn 324-6207
3309 Hadac Ralph R @ 325-4928
3321 Youmans Lynn @
34TH AV E INTERSECTS
3403 Foxworth C Travers @ 322-9237
3404 Tousley Russell F @ 324-0392
36TH AV E INTERSECTS
37TH AV E INTERSECTS
3700★Coe Franz E
3701★Mc Gowan Wm @ 324-8530

200
VALMAY AV NW —FROM NW 100TH AND 19TH AV NW WINDING NORTHEAST AND NORTH

ZIP CODE 98177
10001 Hills Chester W @ 782-5841
10007 Hurd James H @ 783-3785
10008 Witham May T @ 784-8324
10011 Hendrickson Margt L Mrs @ 784-3776
10019 Sagstad Stanley L @ 784-5960
10023 Mc Cutcheon James D Jr @ 784-0211
Mc Cutcheon Candace A 784-4048
10024 Karn W Bruce @ 783-9188
10029 Knudson Mabel V Mrs @ 784-1527
10035 Low Lloyd @ 782-1238
10036 Harkbarth Joseph R @ 782-6922
10042 Merrin Sales Co int dec 783-0978
Merrin Richd L @ 783-0978
10045 Williams L Michl @
10050★Carter Diana @ 789-6050
NW BLUE RIDGE DR INTERSECTS
10216 Johnson Geo @ 789-4673
10219 Shifflette Marjorie S @ 783-9212
10226 Henke Bradley F @ 784-9834
10232 Christophersen Roy H @ 783-7396
10233 La Farge Louis E @ 783-5139
10241 Stimpson Fred @
10245 Johnson Donald K @ 783-2330
NW GREENBRIER WAY INTERSECTS
10315 Lundy Le Roy F @ 783-1199
10323 Likai Robt @ 783-1557
10324 Lane Robt F @ 784-4443
10329 Vacant
10330★Kirkwood C @ 782-2568
10333 Moore Eug F @ 783-0425
10336 Shurtleff Amy L Mrs @ 783-6438
★Thebaut James
10341 King Afton L @ 784-3283
NW 105TH ST INTERSECTS
10504 Hageman Walter H Jr @ 783-9944
10505 Hoving John E @ 783-6405
10512 Mc Kim Bruce @ 784-1494
10513 Kath Richd L @ 784-1210
10520 Fay Harry B III
10527 Monroe T Harbine @ 783-8943
10530 Bailey Dorsey W @ 363-3229
10531 Bashburn Bruce A @ 362-7567
10533 Lemere Fredk @ 364-6910
10535 Benson Harold N @ 362-1971
10540 Elmalie Robt G @ 362-5754
10545 Teufel Theo W @ 363-9146
10550 Wolf Ruth L Mrs @ 363-8149
10555 Hartung Geo M Jr @ 363-5813
10556 Schindele David D @ 363-7710
10562 Strunk John P @ 362-0949
10568 Olsen Florence R @ 364-2811
NW WOODBINE WAY INTERSECTS
10806 Whipple Lawrence 365-5399
10814 Moore Walter B @ 363-9410
10815 Hansen Howard H @ 362-0192
10821 Geisness Thos M @ 365-1899
10827 Moris Walter J Rev @ 365-9494
10831 Borland Bradford @ 365-6230

167
VAN ASSELT CT S —FROM S HOLLY SOUTHEASTERLY TO 32D AV S

ZIP CODE 98106
2904★Keopraseurt Keokong 722-8423
2905 Shepherd Everette
2906★Walls Angelia V 725-1971
2907★Stevens Dora
2908 Vacant
2910★Aman Terri L 723-0164
2913 Thompson Vernell 722-3653
2914 Vacant
2915 Vacant
2916★Perkins Mamie 722-4741
2918★Clow Rena
2919 Vacant
2920★Hoalst Tamara 725-9924
2921 Beaver Eva M Mrs
2922★Rydberg Opal E 725-5284
2923 Williams T J 723-9222
2924★Vielle Wanda
2925 No Return
2926 No Return
2927 Gaines Doris 723-4498
2929 Horton Joann
2930★Carrington V 722-4168
2931 Vacant
2932★Farrell Melton 723-5238
2933★Lermann Marlene L 723-7604
2934 Vacant
2935 Vacant
2936★Olson Andrew W 723-0412
2937 Bristol Wm S 722-3829
2939★Taylor Missouri 723-5302
2940★Cotton Coral 725-5230
2941★Mc Kenzie Cremolia
2942★Jordan Emmerlee 723-9193
2943 Vacant
2944★Funtila Beatrice 722-0353
2945★Thomas Eliz 725-0248
2946★Winslow S Johannah 725-8903
2951 Peterson W D 723-7136
2952★Ly May Xee 723-1879
2953 Ramey A M
2954★Songiue Lee C 725-3898
2955★Cortez Steve L 725-9903
2956 Smith Florence A 723-6385
2957★Beck Melody
2958 Vacant
2959★Groves Rowena
2960★Wilson A 722-7380
2961★Bell Andrea 722-2065
2962★Jones Helen 722-3419
2963 Vacant
2964★Coffire Shirley A 723-3288
2965 Prater Tyrone 722-0788
2966★Dubois D J 723-4056
2967★Bautista Bonnie 722-4798

Columbia TOWING
RADIO DISPATCH ON 24 HOUR CALL
5201 RAINIER AV. S. TEL. 722-2535

W MERCER PL—Contd
623 Mercer Manor
1 Jensen Sigurd A 284-8739
Savoie
3★Binn Maxine 284-7369
4 Chess Caroline R 285-1127
5 Ishii David
6★Fletcher Richd
7 Schroeder Arnz 283-6703
8 Bruin Wm J 282-6314
626 Zimmer Apartments 723-3067
1★Bailey L E
2★Beall S M 284-7049
3 Thompson Winnie 283-4917
4★Hubbard James
5★Goen Barb
6 Heitzman Timothy 285-3157
627 Apartments
1★Bookey B J
2★Currie Karen
3★Veski Deborah 283-1365
4 Nelson Gwen L 282-6289
630★Thompson Jim
633 No Return
636 Hitt Howard 285-0270
ELLIOTT AV W INTERSECTS

970

MERCER ST —FROM 600 QUEEN ANNE AV N EAST

ZIP CODE 98109
7 Beneficial Finance Co loans 284-1662
9 Smart Set Beauty Salon 284-1020
10 Marqueen Garage auto repr 284-0590
11 Mercer Dress Shop 284-4484
13 Jensen Jewelers AT2-1200
20 Vacant
21 Joy's Twenty-One Restaurant Inc 284-2195
23 Bartell Drug Co (Br) 284-1353
1ST AV N INTERSECTS
105 Mercer Apartments 282-7288
101★Crandell Ruth A 282-9458
102★Lawrence Terry L Mrs 283-9387
103 Swanson Elmer K 282-2009
104 Meligan Edna 282-6119
105 Carey M 283-6314
107★Deford N
108 Short Rosalie I 282-5943
109★Cameron L
110 Durham Marguerite B Mrs 283-6996
111 Mohr Emily
112 Gilhooly David A 282-7288
113 Price Ray W 282-8106
114★Holstead A
201 Vinberg Ernst
202 Sommer Paul O 283-9704
203 Michael Robt M 284-2717
204 Savage Ruth M 283-2047
205 Galloway I E 283-8193
206 Thornton L 282-5546
207 Jensen Albert L
208 Palo Lucille K 284-8218
209 Ikeda Ritsuko 282-8928
210★Sepulveda R
211 Ray Florence V Mrs 284-4497
212 Osman Arne H
213 Cheney Ralph B 284-5349
214 Hilt V R
301★Madden Eloise H 285-3675
302★Alloire M A
303 Siegel L F 282-8336
304 Vacant
305 Uyeniauskas Elena
306 Raymovich Geo
307 Hutcheon B L
308 Doris Gerald 284-7964
309 Verrier Lee H 283-1076
310 Cassidy Margt H Mrs 282-5477
311 Walker A P
312 Gamache Leonce W 282-6132
313 Mc Kee Donald R 283-2306
314★Hasson J 284-5571
STREET CONTINUED
121 Thurmond Building
(FOR OTHER TENANTS SEE 529 WARREN AV)
Apartments
202 Vacant
123 Central Oil Delivery Co 284-1150
126 Thurmond's Central Realty 283-2010
127 Combined Equities Corp property mgment 283-1400
131 Scripps League publs 284-0473
WARREN AV N INTERSECTS
170 Seattle Master Builders Assn 284-4114
Seattle Home Show organization 284-0960
172 Com Tronics electronic rep 284-9340
2D AV N INTERSECTS
222 Loyal Order Of Moose No 211 284-0320
225 Continental Hosts caterers 682-3277
Volume Service Inc food concessions 624-1341
Seattle Repertory Theatre (Ticket Ofc) 447-4764
3D AV N INTERSECTS
300 Seattle Center Parking
4TH AV N INTERSECTS
400 Dez's 400 Tavern 283-5825
420 Auditorium Garage auto repr 283-5033

971

5TH AV N INTERSECTS
500 Vacant
520 Diamond Pk Lot
550 Civic Business Center
Rooms
100 Seattle P S (Stge)
101 Seattle P S (Stge)
102 Seattle P S (Stge)
104 Seattle P S (Stge) acct
104 Lesco mfrs agt (chalk & tack bds) 284-3270
109 Seattle Pub Sch Dist 587-6314
109 Seattle Pub Sch (Spl Educ) 587-5025
122 Seattle Pa Dist (Stge)
130 Seattle Pub Sch (Spl Educ) 587-6310
STREET CONTINUED
Deeds C H Building
570 Precision Engine Parts Inc 284-8743
Precision Engine Specialists gas engs rebuilt 284-0560
6TH AV N INTERSECTS
600 Vacant
616 Stewart Hubert E Architect 284-8090
Frye Louise C Inc property management 284-1680
Roxbury Construction Corp 284-1680
AURORA AV N INTERSECTS

972

DEXTER AV N INTERSECTS
8TH AV N INTERSECTS
800 Sundance Sign Co 622-5262
815 Washington Natural Gas Co 622-6767
Blue Flame Room restr 622-6767
9TH AV N INTERSECTS
WESTLAKE AV N INTERSECTS
TERRY AV N INTERSECTS
1000 Best Pies (Ofc) 624-3625
1001 Queen City Floor Co 622-6222
Church Of Nazarene (Dist Ofc) 622-8123
1021 Mc Niven Hugh Co whol bldg matls 622-5131
BOREN AV N INTERSECTS
1119 Indian Arts & Crafts Inc whol novelties & souvenirs 622-2855
Johnston C P Co whol post cards 622-2855

974

FAIRVIEW AV N INTERSECTS
1167 Messenger Sign Inc pntrs 623-4525
MINOR AV N INTERSECTS
1200 Optical Supply Inc whol 622-7627
Western Optical Dispensary Inc 622-7627
1201 Patterson Dental Co 622-1386
1209 Refrigerating & Power Specialties parts & supp 624-3200
PONTIUS AV N INTERSECTS
1250 Metro Data Corp electronics design 329-9000
1254 Pacific Nw Bell Tel (Film Lab)
1260 Pacific Northwest Bell Tel (Pub Relations Ofc) 682-9000
1286 Jensen & Loiseau archt 682-8985
1268 Vacant
1275 Epcon Co The neon & plastic signs 623-3100
YALE AV N INTERSECTS
1310 Pacific Trail Sportswear mfr of jackets 622-8730

19

MERCER ST E —FROM 600 MELROSE AV E EAST

ZIP CODE 98102
309★Olvey Frank B 322-7626
310 Lovergaw Jan 322-7967
310½ Peterson Jon E 325-5994
★Baustch Jack 329-1584
314 Apartments
101 Paulson Don 329-0634
103 Scott Diane
201 Stevenson Robt L 325-7344
STREET CONTINUED
314½ Buer Robt 329-6867
318 Carlson Edwin @ 323-7623
BELLEVUE AV E INTERSECTS
401 Hillres Manor apts
1 Gauthier S M 325-0127
2★Kenworthy R A
3 Vacant
4★Wilson Joe
5 Vacant
6★Cloud K
7★Bordelon J
8 Vacant
9 Vacant
10★Randall Susan L 329-9278
11★Fosberg R
12★Lilly C 324-1699
13★Baker Donald R 329-5139
14★Page Robt
15 Olson O Elnar
16 Vacant
17 Nagel Darlene
18 Vacant
19 Massucco Diana
20 Vacant
21 Vacant
22 Natland Lynesa T acct 323-5616
23★Mitshkun M
24★Stone Wanda
25★Byrd C
26 Vacant
27 Vacant
28 Vacant
29★Harnish Rusa
30 Tiyan Fred 325-0673
31 Vioen Oleda E
32★Parks Sua
33 Horan L
34 Vacant
414★Maran Doc 325-9672
422 Belden Lester © 323-1965
423 Vacant
SUMMIT AV E INTERSECTS
507 Vacant
509★Mason John O 324-2067
511 Simmons Mary Mrs 329-3869
Christinson Marie M 322-4855
BELMONT AV E INTERSECTS
800 Apartments
1★Richter H G 324-6514
2 Sealoff Georgia L 325-7629
3 Cleaves E L
4 Orloff Louis 325-9820
5 Zagars Irma Mrs 325-9875
6 Yackel S T 322-9169
7 Schechter D K 325-3003
8 Denney Annie Mrs 324-6579
9 Romanoff Antonia I 324-6224
10★Mulvihill Wm R Jr 323-6198
11 Tangen Glen M 322-6728
611 Susan Anne Apartments
613★Phillips Sam
615 Madsyag Roger A
617 Vacant
619 Vacant
621★Walker Rod Jr 322-3624
623★Shell Roxanne
625 Vacant
627★Chapman R S
629★Lewis James
BOYLSTON AV E INTERSECTS
700 Seven Hundred East Mercer Apartments 322-5724
101 Montgomery Willis L 322-5724
102★Byers R M
103 Lee Sharon C 322-8949
201 Messinger Mannie 324-2606
202 Robertson Mary 322-7890
203★Nall Geraldine
204 Bartholomew L Donald 322-1497
205 Vacant
301★Lax Ralph 329-2170
302 Forrest Eliz J 323-4519
303★Fanning Gregory
304 King Bernadette M
305★Jurko Richd
306★Datoff Harry 323-2855
307 Bailey Barbara 322-3908
308★Geoghegan John S 325-3502
309★Cughan Robt
310★Parsons Christopher 323-8435
401★Hakinjos Cyril C 324-1106
402 Pollak Helen Mrs 323-1889
403 Tall Esther
404 Myer Gladys L Mrs 325-2404
405 Daley Gartaude E 324-1647
406★Krakovsky H L 329-6418
407 Christensen Edna B 322-3692
408 Barnett E
409 Stanley Fred A 325-3326
410 Lamborn Clarence 322-4852
501 Wright Mary P 324-5461
502 Bruni Nita
503 Allaway Martha E Mrs 323-4740
504 O'Neil Margt Mrs
505 Wutkin Esther H 329-1985
506 Irons De Wett C 323-4832
507 Edgar Betty J 324-9369
508★Sears D C
509 Ashamalla Alphonse 322-2122
510 Granstand Dennis 323-4229
601 Jacobi Alfred 322-4408
602 Wiggins Blanche 323-4758
603★Keeney C De Lorenzo
604 Mikel Joseph A 323-6278
605 Dunsmore Isabell 325-4198
606 Brice Bonnie L 325-2483
607★Hill L Robt 324-3507
608 Wilson Vanecia R 522-1711
609 Hinrichsen Moritz D 325-3036
610 Zetin I Mrs 325-7361
HARVARD AV E INTERSECTS
809 Charles Apartments The
1 Sevan Jean Mrs 323-7281
2 Mitchell Bertha 323-1368
3 Farber Rose 325-5142
4 Diamond Isadore 324-4259
5 Beckelman Frank 324-4245
6 Kohn Florence M 322-5682
7 Herzman Sadie 324-8328
8 Mutchler N Mrs 325-5036
9 Nelson Elane E 324-3596
10 Hayes Glados A 324-9353
11 Wood Geraldine H 323-8863
12 Marcus Jeanette R 323-4044
101 Reitmaier Marie A 323-4246

21

BROADWAY E INTERSECTS
910 Nine Hundred Ten E Mercer St Apartments
1★Kirkland Anthony J 323-5542
2 Coach Wm F
3★Talley Robt B 323-8610
4 Vacant
915 No Return
10TH AV E INTERSECTS
1002★Mc Lean Michl 323-5843
1004 Staffana Ernst @ 324-5791
1006 Leigh Michl @ 322-4443
1011 Gibbs Thos
1014 Torrejon Antonio 329-8538
FEDERAL AV E INTERSECTS
1058 Lowell School 587-5550
11TH AV E INTERSECTS
1103★Marx Marcy 324-3435
1107★Angwin Juliette 324-4687
12TH AV E INTERSECTS
13TH AV E INTERSECTS
1300★Ward David N 329-3558
1302★Mc Gee M
1304 Wassiliew Wladimer P 324-5890
1305 Postle Cecile Mrs @ 324-1452
14TH AV E INTERSECTS
1400 Park Apartments
1★Gwin R
2★Nelson John
3★Tabor J
4 Angelo Dani 322-4974
5 Finlay Vera B Mrs 329-1814
6 Markley Harry E 325-8309
7★Wacker John 323-8494
8★Poston P 325-6528
9 Russell H Juanita Mrs 324-7710
10 Gregory Mildred
11★Dean J G 325-1028
12 Wear Richd 329-1968
13 Scott Clayton A 324-1516
14 Wallace Jonell
15★Powell Richd R 324-4176
16★Jones S
16★Naranjo D 324-6164
17★Simon M
18★Kukolich M K 329-2029
19 Scott Diane 324-1516
1412 Vacant
MALDEN AV E INTERSECTS

23

15TH AV E INTERSECTS
1509 Fredonia Apartments
1 Funes Saml D 323-2632
2 No Return
3 Vacant
4 Vacant
5★Collins Richd 329-0359
6 Vacant
7★Hostejnek Frances 322-1204
8★O'Neill Sarah E 322-3231
9★Justad Alan J 324-3545
10 Vacant
11★Scott David
12 Vacant
1510 Clark John J
1511 Roxbury Apartments 324-3978
1 Arneson Emil G 324-3978
2★Gillingham Brian
3 Connell Jan
4★Harding Robt
5★Heems Mary
6★Draper Candace
7 No Return
8★Jacobson Robt
9★Ketl Bruce
10★Wakelef Gary
11 Hobert Ted T 325-5437
12 Vacant
14 Hostynek Frances 322-1204
15★Bakken Susan L 323-6463
16 Nelson Mildred G 323-2068
17★Lewis Roy
18★Bartle Dennis
19 Vacant
20 Cavalli Mary
1516 Steinberg James ©
1520 Zener Carlos R Jr @ 322-8381
1522 Jams Robt G @ 324-4125
16TH AV E INTERSECTS
1601 Apartments
1 Baskin Leona R 322-6391
2 Iverson Bernice M Mrs 323-5971
3★Ensminger Nellie 325-3664
4 Weld Joseph @ 325-3463
6★Birke S M
7★Wells Nicholas K 322-2109
8 Vacant
1602 Lohn Arth 325-6849
1610 Ehrhardt John C Jr 323-7874
1614 Robinson John @ 323-1276
1615 Vacant
1618 Harrold Philip J © 329-6243
1618½ Andreason Gary W 323-3288
1624 Paradis Armatide @ 324-7925
17TH AV E INTERSECTS
1701 Rovan Apartments
1 Harding Allie M 324-7883
2 Miller Wm 324-9569
3 No Return
4★Pacige Christine A 325-9156
5 Brown Kathleen M Mrs
6★Klett Paul
7 Hagen Leo C 322-6053
8 Murphy Blanche I Mrs 323-5742
1710★Kurashige Rokuro M 325-5776
1715★Starbuck Taro B @ 323-0489
18TH AV E INTERSECTS
1811 Eldredge Vera R Mrs @ 324-6273
19TH AV E INTERSECTS
1908 Northwest Candy Co Inc 322-5743
1914 Hyde Apartments
1 Hyde John H @ 322-8215
2★Hasler Dennis
3★Goluramson David
4 Thors Robt 323-7382
5★Holtschlag T M
6 Madden Charlie
1919 Vacant
20TH AV E INTERSECTS
2003 Burnside Richd E © 322-1909
2003½ Vacant
2005 Freeman Irene @ 322-2861
2009 Ellington Mary F Mrs @ 322-6704
2010 Williams Lloyd R @ 329-1913
2014 Akridge James Jr @
2015 Grove Margt E Mrs @ 322-3459
2021 Jones Johnnie © 324-7330
2025 Nakatsu Robt Y @ 322-1368

25

21ST AV E INTERSECTS
2103 Elder John H © 323-2916
2107 Welch Philip 322-4895
2110 Cherry Willie F @ 325-7102
2111 Aylward Pat J 329-8553
2115 Sutton Erline Mrs @
22D AV E INTERSECTS
2205 Moore Ezra @ 329-0696
2209 Brown Aubrey @ 323-4090
2215 Kiyono Mac M @ 324-2671
2216★Harris Billie 323-8305
23D AV INTERSECTS
2312 Malone Cassie Mrs © 329-3144
2313 Newsom Edw H @ 323-6093
24TH AV E INTERSECTS
2408 Vacant
2424 Vacant
25TH AV E INTERSECTS
2504 Pembleton Albert M @ 325-0267
2507 Leonard Roosevelt Jr @ 323-0105
26TH AV E INTERSECTS
27TH AV E INTERSECTS

299

LAKE WASHINGTON BLVD E INTERSECTS
3103 Vacant

1 Av. "BAIL BONDS A SPECIALTY" 682-3373
1200 6th Av. (98101) Tel. 464-3400
Industrial & Commercial

4800 SAND POINT WAY N.E., SEATTLE (98105) TEL. 634-5000

8TH AV—Contd
206 Vacant
206 England Lois
207★Gehweiler Arlie J
208 Goulet Walter
209★Paul Wilfred
210 Vacant
215 Bohmer Gus
216 Vacant
217★Thompson Robt
218 Kilns Ralph L
219 Vacant
300 Trimm Wm
301 Vacant
302 Vacant
304★Lawrence Virgil
305 Tom Gordon
306 Vacant
307 Ball Jerry Dale
308 Vacant
309 Vacant
310★Aubauch Jay
311 Vacant
312 Vacant
314★James Allen
315 Vacant
316 Vacant
317★Jensen Wm
318★Ray Henry
319★Denny Phillip
STREET CONTINUED
1621 K D L Hardware Supply Inc whol locksmith 682-7383
1626 Starter School nursery 682-9120
1630 Cullen Charles Shoe Co 623-5760
1634 Cullen Charles Co orthopedic appliances 623-1020
1635 Diamond Park And Lock parking lot
OLIVE WAY INTERSECTS
1803 Vacant
1807 Ady's Tailor Shop 682-3630
1808 Ray Apartment Hotel lodging 223-9291
★Choi Ky
Erickson Marie 622-4369
Catalina Carlson
1808½ Nordlys Cafe 622-1967
1809 Terminal Apartments 623-9540
A Thompson Leroy
B★Mc Graw John
C★Alexander Cornell
D Shafer Larry
E★Moorman Gerald
F★Cunningham Joe
G Hare H A Eric
H★Bryant Leonard
101★Garcia Frank
102★Spangole Gary
103★Miles Wm
104★Hughes Harley
105★Nagle Gene
201★Larsen Larry L 623-9540
202★Sybert Cora
203★Cotick Steve
204★Dodgion Gus
205★Ressler John
206 Paquin Bud
207 Carlson Eric
208★Carpenter Bud
209 Erickson Henry
210 Wax Alva
211 Benscnhaver Lucinda
212★Kiersbulck Alice
214★Stevenson Wm
215★Kim David
216 Baxby Walter W
217 Sanrope Wm
301★Sorg Carl
302 Atchley Danny
303★Small Peter
304★Yung Ja Lee
305★Fabatz John
306★Thompson Durwood
307★Mc Millan Luther
308★Spencer Francis
309 Ohmeck Colin S
310★Olson Richd
311★Wrzel Joe
312★Parker Martin
314★Tourangeau Wm
315★Carnahan Richd
316★Edwards Earl
317★Robertson Lou
1810 Vacant
1811 Rucker Donald E dentist 624-1416
1812 Russell Luke Barber Shop
1816 Seattle Art sup 624-0711
1821 City Copy Center graphic arts reproduction 682-9994
1823 Universal Motor Club 624-1222
Universal Tour & Travel travel agency 624-1222
1825 Universal Motor Club 624-1222

968

STEWART INTERSECTS
1906 Stefan Art Meter Parking 623-5143
1914 Coachman Inn restr 622-9856
Oasis Room The cocktail lounge 622-9856
1915 Vance Car Parks
1918 Stefan Art Meter Parking 623-5743
1921 Savidge Sls Inc (Used Cars)
1925 Office Building
Floors
2d Fl Marontate-Jones Inc women clo mfrs 623-4310
3d Fl Funaro Inc mfrs men's clo 623-6684
4th Fl All Seasons Sportswear Inc mfrs sgts 624-6218
4th Fl Vacant
4th Fl P L T Sportswear Co whol men's clo 624-6218
Put-Ons sportswear 686-8108
ZIP CODE 98121
VIRGINIA INTERSECTS
2005 Genauer M & Co Inc mens clo whol 624-5351
2009 Lee Parking 682-8800
2015 Olympic Knitting Mills Inc 623-0668
2020 American Parts Inc whol auto parts 682-6500
Savidge S L Equipment Co auto rental 624-8400
2021 Vacant
Sudden Printing Inc 624-1840
2026 Westlake Chev (Stge)
2030 Westlake Chevrolet Company Inc 623-4122

904

LENORA AV INTERSECTS
WESTLAKE AV INTERSECTS
2118 Glamour-Ella Health Center (Br) reducing salon 624-3525
Trim-A-Way health center 624-3525
2121 Metro Volkswagen Inc 682-8500
BLANCHARD ST INTERSECTS
2201 Orth Bill Used Cars 623-5220
2202 Diamond Parking Inc (Br)
2213 Seattle Downtown Travelodge motel 624-6300
2224 Century House Motor Hotel 624-6820
Century House Restaurant 622-1050
2230 Harmon Pray & Detrich archt designer 624-8870
BELL ST INTERSECTS

972

8TH AV N —FROM 800 JOHN ST NORTH

ZIP CODE 98109
200 Unity Church Of Truth 622-8475
Dial-A-Prayer (Unity Church Of Truth) 624-8985
Life Line (Unity Church Of Truth) 624-8986
215 Holmes J Lister archt 622-7133
Waldron & Pomeroy archts 623-4516
217 Barber-Colman Co temperature controls rst 623-2886
223 Korry Manufacturing Co aircraft accessories 624-4066
230 Korry Mfg (Workshop)
233 Korry Mfg Co (Stge)
THOMAS ST INTERSECTS
300 County Lib Sys (Serv Center) 344-7465
309 Glacier Fabric Corp drapery whol 682-6693
401 Mc Pherson Furnace & Equipment Co 622-5577
408 Zephyr Aluminum Co prod mfg 622-5220
414 Mosey & Mosey power tool equip 622-8830
416 Vacant
416 Vacant
420 Sharp Harry & Son horticulture sup 622-6091
430 Hill Refrigeration Corp sls & service 623-4851
433 City Electric & Fixture Co contrs 622-7461
434 Commercial Sign Supply 623-2011
REPUBLICAN ST INTERSECTS
513 Readtex Seamless Floors contr 682-9183
Carpet Masters 623-6012
Dornburg Industries Inc furn whol dlrs 623-6012
515 Judy's Catch-All genl mdse 682-9183

994

MERCER ST INTERSECTS
ROY ST INTERSECTS
706 City Light (Stores Rec Dept) 623-7600
724 City Light (Garage)
VALLEY ST INTERSECTS
ALOHA ST INTERSECTS
908 American Well Supply Corp whol dealers 283-9850
WARD ST INTERSECTS
1011 Alsynite (Div Of Reichhold Chem Co) plastics mfrs 284-1000

998

WESTLAKE AV N INTERSECTS
GARFIELD ST INTERSECTS
1606 Beck E B Co Inc mfrs agt 284-0364
Dorse & Co mfrs agts 284-2610
1611 Saunders J Scott 283-5678
1617 Eaton Corporation lock & hdw 284-5244
Krause & Scheelar Inc hdw whol 284-5244
1619a Vacant
1619b Johnson-Barrow Inc mfrs agts 284-1476
1623★Gleiser Rick
HAYES ST INTERSECTS
1707 Steiner Dennis M 282-3508
1711 Vacant
1717 Berryman Ronald L
1900 Nineteen Hundred Eighth Avenue North Apartments 284-3166
1 Garnet Lyle 284-3166
2 Langslet Jana Lynn 283-3477
3 O'Brien Robt 282-1359
4★Huye S
5 Dieringer Caroline 284-0224
6 Martio Mark 284-4960
7 Mc Carrin Donna E
8★Schop David H 285-0098
9 Jefferson Robt E 284-3778
10 Hanson K M 284-4498
11 Chichester Paul 283-6170
12 Vacant
1905 Nineteen Zero Five Apartments 285-5565
A★Fitzpatrick Shelia
1★Shafer Faye V
2 Brado Douglas D 284-8131
3★Cusack Kathleen
4★Fife David W 28-4689
5 Bryant Betty Mrs
8 Maurice Neil N 282-1864
7 Eliasen Patricia 283-9480
8★Montgomery Karen
1907★Ambrose Joe 285-1170
1908 Marina Apartments 283-8346
1 Watson Shirley 283-8346
2 Hamack Kraig 282-8023
3★Shores Shirley 284-2605
4 Magnuson Christine 283-2767
5 Matson Bruce F 283-8526
6★Elvina Larry
7 Collin Betty 284-9651
8 Boni Margt 283-4509
9★Dier Kathy
10 Nelson Thos 284-6385
11 Devlin Hugh J 282-6173
12 Stull Caryl P 283-4460
1912 Alexander Sec E 284-7764
NEWTON ST INTERSECTS
2004★Law Gayle D 284-4278
2008 Beavert Pearl R Mrs 285-1740
2012★Hurst Estelle M
2016★Stewart James V 284-9361
★Weber M K 283-8083
2018★Warden Leonard D 284-3724
2020★Jodderd Dorothy
2022★Lovell J Dean © 285-2246
2022½★Goserouck Wm
2026 Grossruck Frank J © 282-3637
2029 Kuchan Wm G 284-0763
2030 Morgan Harry C 283-6498
2031 Isaacson Ellen E Mrs © 282-3047
2034★Page Mary J © 285-2043
2035 Howard John R 283-8096
2038 Ellingsen Lauritz B © 283-7648
2039 Newman M © 282-9691
★Wainwright Wm Jr 283-4155
2040 Peco Plaza Apartments
101 Olson F W
201 Peters Joan 282-6375
202 Vacant
301★Warner K L 285-5783
302 Baker Steve H 282-7287
2045★Anderson E S 284-2291

CROCKETT INTERSECTS
2100 Gebo Robt © 284-7370
2107 Norman Reino W © 282-1195
2111★Smith James A 284-1748
2115 Kellberg Wm M © 283-4354
2121 Falk Martin © 282-7354
2122 Martinique Apartments 282-0122
100 Smith Viston R 285-2262
101 Backlund Roy C 283-7282
102 Thrapp Leonard J 284-1214
103★Graham John 284-4783
104★Pierce Inge E Mrs 283-8496
105 Vacant
200★Metzger Gloria K
201 Holms Alan G 283-7344
202★Page Byron
203 Boris Ruthanna 282-2493
204 Mc Namara Margt Mrs 284-2024
300 Campbell Charlotte B Mrs 284-0636
301 Moore Claude O 284-6256
302 Taradenor John 283-7456
303 Davis Ruth B 284-8897
304 Nielsen Richd
400 Myers Jerry 283-5729
401 Cooper Michl
402★Donahue M J
403 Mc Nally James A
404★Reed Dale 283-1304
500 Strong Wm G 285-1950
501 Teufel Frank J 284-2183
502★Lewis J C 285-4946
503 Flesher Charles M
504 Harkenon Dennis 285-0524
505 Schreck Norman F 282-3604
506 Eslinger James E
2123 Lumpkin B J 283-7015
2125★Shattle Peggy 282-7189
2137 No Return
2142 Martinique Apartments
205★Due Don Jr
206 Troyer Wm L 284-6098
207 Kizer James M 283-9071
208 No Return
209 Anderson Betty 283-0487
210 Damski Joseph W 283-5437
305 Umphrey Iola M Mrs 283-9472
306 Norton Kenneth L 285-1627
308★Vixie Luverne H 284-4985
307 Tarczynski John
309★Nack Don R 284-0303
310 Walsh Frederick Designs graphic consultants 284-5860
405 O'Keef R D
406 Heald Ethel 285-0453
407 Kime John L 284-8171
408 Burton Allen J 285-1228
409 Mallet Marilyn I 282-8920
410★Weiler Tom
507 Richmond Charles 284-9358
508 Innes Barbara 285-0422
509 Stokes John R 284-5394
509 Toole Steve W 284-5394
510 Erlandson Carl G 283-6766
2143 Goodwin C Roy © 282-8984
2416 Sherri Lee Apartments 283-5474
1 Lyon Dixie Mrs 283-5474
2★Rajamaki Nancy 282-4388
3★Lind Jack 284-3388
4★Sanders Donavan 284-1259
5 Miller Kath 285-0714
6 Cade June
7 Vacant
8 Morris Bertram C
9 Locking Charles
2419 La Belle Minnie W © 282-7040
2424★Bourgoin Michl 282-4898
2424½ No Return
2429 Huling Alice E Mrs © 283-2135
2430 Thelen J E © 285-0978
2430½★Landis B
2441 Waverly Court Apartments
A Le Brasseur Essie M Mrs 282-8277
B★Starbird Wm
C Korsey E V 283-6576
D Larkin Mary F 282-0647
E Burdick Kennard 283-8836
F Cruikshank Donald R © 282-2685
G Vacant
H★Blodgett A L 285-5078
2442 Tara Apartments 283-8544
1 Nelson John M 284-6414
2★Thomas D 283-9719
3★Porter R
4 Betts Penny J 324-1014
5 Gove Edw J 283-5242
101 Baskett Don D 283-1416
102★Rose M
103 Donaldson Robt W
104 Ivey Eug F 282-7122
105★Madsen S
201★Pryde Aubrey 283-8544
202 James V L
203 Dean T Neil 284-2606
204 Ross Earl 284-2124
205★Robinson E
206 Lambert R
207 Brooks Phyllis 283-8748
301 Mc Manus Thos
302★Naaden Peggy 283-7597
303★Jensen E
304★Thompson Irma 285-3917
305 Dudrey Laverne 284-8281
306 Marchetti John B 284-9646
307 Mc Aninch Walter H 284-0615
WHEELER ST INTERSECTS
2448 Brygger James W 284-2346
2450 Bevens Suzanne R 283-9184
2463 Santoro Vito © 282-4796
2474 Romane Joseph R

8TH AV NE —FROM 800 NE 39TH AV NORTH

ZIP CODE 98105
4012 Chiang Pang S © 632-8123
4014 Apartments
1 Sananikone Phuangkeo 632-0080
2★Krause Dick 632-3924
3 Mills Steph P 632-4966
4★Horsley Linda 632-1434
4015★Hudson Denise 634-3654
4020 Bernath Llewellyn L © 632-0199
4030 Towle Lesley A 633-0409
4032 Apartments
1★Wesley Linda
2★Bier Yolanda
3★Engelbrecht Mark
4★Jagar Gordon
5★Berger Steve
6★Lum Jackie
7★Bean Thos
4033★Johnson Mike C 632-0742
4036★Redford Hugh
4036★Parker James
4037 Putt Paula 634-2608
4039a★Driggs Dennis E 634-2344
4039b Bottoms Nancy 634-3945
4039c★Sarkinen Sima 632-8366
4040 Apartments
1★Burger James E 634-3986
2★Mac Donald Tim
3★Davis J A
4★Nameroff Mark 633-3345
5 Vacant
6 Luchtel Danl L 632-6411
101★Ko Pik-Shan 633-1976
102★Watson Charles
103★Moore Brad
104★Hossern Alvar
105★Fallar Ann
106★Smyth Linda
201★Thadhani Chaodru 633-5279
202★Bhagat Arum 632-8276
203★Sanders John 632-2856
204★Mac Pherson Alan 633-2386
205★Ross Sherry 632-1274
206★Dettoff Douglas 632-2819
STREET CONTINUED
4043 Blake Annie V Mrs © 632-8045
4045 Keaton Andrew
4048 Schmitt Henry © 632-5781
4047a Newell Jerome D
4047b★Hansen Biorne 632-8209
4053 Suhr Henriksen Peter 632-1634
4053½ Nigro Nic
4055★Craudin L A 632-2305
4057★Anderson S 633-0920
4059 Apartments
A★Door Susan 634-3976
B Lang Karen C 633-3881
C Saludo Theresa
D★Fiorella Adrian 633-2765
E★Haig L K 633-1810
F Quarto Alf 632-6353
G Jackson
H★Anderson Susan 634-1783

NE 42D ST INTERSECTS
4202 Bull Steven J 632-3219
Crowley Mary C 522-6241
4208★Hancock Rick 632-0935
4210 Vacant
4211 De Borst Hillegonda 632-0584
4211½ Thimmig Rebecca J 634-2289
4212 Vacant
4214 Cooper W Thos 633-0360
4215 La May Apartments 632-4504
1 Rhodes James R 633-0289
2 Phillips Christien
3★Loukkola Leslie
4★Flynn Ron
5 Vacant
6 Liegenis Wm C 634-3129
7★Paulukonis Jerry
8★Holland John E
4216★Itzel Donald
4218★Furlan Darcie
4219 Whipple Lynn 633-4821
4222 Kapinos Robt 634-3788
4223★Abbott Robt
4226★Cavanaugh Michl E 632-1542
4227★White Louise ©
4229★Davis Bill
4230 Brady Phillip 633-0341
4231 Brittel Barbara 633-4439
4234 Jonas Ginn 633-1063
4237 Quale Donald
4238 King Ellen 633-5564
4240★Krilech Karen 632-0760
4241★Muthersbaugh Gregory L
4244★Wiltshire R 633-0983
4245 Grewe Oskar S © 632-2942
4249 Vacant
4250 Steltz Fred C © 632-0783
4252★Templeton Michl 632-8694
4253★Gale L 632-8013
4256 Jerrells Geo W © 632-6315
4259 Lantz Richd 632-2480
4262★Larson Steve 633-2466
4262½★Harris Rebecca 633-1732
NE 43D INTERSECTS
4302★Ryan April © 634-3879
4303 Vacant
4306 Gerend Donald J 634-1618
Bamt Grenfell Thos C 632-7009
4312 Vacant
4316 Cooper Fred J © 633-3956
4317 Landrie Ruby M
4320 Buse Eliz T Mrs © 632-4179
4321★Wysgoll Sharon
4323★Goldsworthy Guy
4324★Meyers Judy M
Bamt★Hedrick P
4324½ No Return
4325★Street Sylvia
4327★Mueller Cheryl 634-0843
4328 Mc Clelland Wm 632-3078
Bamt Newman Iva J Mrs © 632-5580
4332 Rawal Suresh S 632-3941

28

8TH PL E (E)—Contd
1452 Rutter John E ◎ 778-6502
1457 Smith Ray C ◎ 778-8764

103

9TH AV N (EDMONDS)—FROM 900 MAIN ST NORTH

ZIP CODE 98020
120 Vacant
125 Maxin Stuart ◎ 774-3645
EDMONDS ST INTERSECTS
311 Chelin Donald B ◎ 778-4243
322 No Return
SPRAGUE ST INTERSECTS
408 Sommerseth Peter J ◎ 778-4087
416 Leen Gordon ◎
DALEY ST INTERSECTS
503 Wolgamott Fredk A ◎ 776-1595
506 Vacant
522 Millholland Harvey H ◎ 778-5425
529 Steeves Saml L ◎ 774-4060
530 Vacant
GLEN ST INTERSECTS
604★Merrill Bonnie
612★Mc Carty Terrence P 776-0043
643 Einmo Andrew S ◎ 778-5681
647 Mc Millen Wm R ◎ 776-2924
657 Kasper Wm J ◎
CAROL WY INTERSECTS
702 Dowrey Carl G ◎ 778-3227
707 Wyman Louis ◎ 774-1868
707½ Brady Jill Mrs
ORCHARD LA INTERSECTS
715★Demetre J L
719 Adams Waide T ◎ 776-5534
721★Baker Wm P 774-0119
724 Lomsdale Wm E ◎ 778-8054
810 Scanlon Edw V ◎ 778-4213
811 Kvernenes Ole L ◎ 778-4209
815 Sandstrom Edw J
820 Eastman Jas B ◎ 776-3275
MOUNTAIN LA INTERSECTS
910 Knight Donald M 778-5340
914 Mc Kean John B ◎ 778-5792
928 Smart Geo G ◎ 778-6437
CASPERS ST INTERSECTS
1008 Osterhaug John E ◎ 776-5986
1010★Carlson Ella J Mrs ◎ 776-8988
1019 No Return
BROOKMERE ST INTERSECTS
1025 Zulauf Louis C ◎ 778-6239
1106★Bennett Darrell 778-2626
1111 Washburn Roger W 774-5031
1126 Vacant
HINDLEY LA INTERSECTS
1212 Saint Peter By The Sea Day Care Center
Saint Peter By The Sea Lutheran Church 778-1334
1228 Parmelee Michl D ◎
PUGET WY INTERSECTS
1306 Lane Wesley ◎ 778-3872
1312 Hass Paul
1315 Schurr E C Mrs ◎ 778-5976
1327 Arnim C Michl ◎ 778-1207
1329 Davenport Geo R ◎ 776-6317
1331 Flink Patk M ◎ 778-1226
1333 Ruiz Louie F ◎ 778-4450
PUGET DR INTERSECTS
DRIFTWOOD LA INTERSECTS
1401 Steed Blanche Mrs 778-2028
1414 Sundstone The condominium apt hse
101 Nelson Victor F 776-7056
102 Shehan James
103 Towe Arth G 776-7612
104 Koppelsloen Melvin
105★Overstreet Iria
201★Ottum Edw
202 Tuvey Charles C 776-7636
203 Thompson Stanley K 776-9624
204 Dixon Lynda Mrs 774-6127
205 Berg Nolan J 776-7357
301 Berg Gilbert 774-9337
302 Brink Donald
303 Winder Mildred L Mrs 774-9227
304 Winder Arth R 774-5359
305 Knutson Sidney C 774-9188
1417 Kosco John E ◎ 778-5548
1422 Hartsfield John W ◎ 774-9329
1427 Spadt Dick 775-2653
1428★Rohrich Irving
1429 Dahl Eug W ◎ 776-6012
1431 Bruns Donald L ◎ 778-9890
1432★Drugge Darrell ◎ 774-1052
NORTH STREAM LA INTERSECTS
1512 Hoffman Bruce ◎ 776-5024
1514 Payne Paul ◎
1516 Phillips Delbert D ◎ 776-6953
1518 Bohall Nelson ◎ 774-3270
1520 De Marsh Jean Mrs ◎
1527 No Return
1530 Salisbury Martin R ◎ 778-7308
1540 Yost Ronald J ◎ 778-6958
1560 Weaver Paul G ◎ 778-3933
1561 Rockwell Almon W ◎ 778-3243
1563 Brown Edmond L ◎ 776-9013
1565★Kajlick Aurel J ◎ 778-1638
1570 Bailey Larry A ◎ 774-7528
1576 Beck John K ◎ 778-5298
1590★Jones Wayne 776-2866
1592 Christensen John ◎
1596 Kenny James D ◎ 774-1631
CHERRY ST INTERSECTS
1610 Butler Robt L ◎
1611 Hermans Dave A archt ◎ 774-0788
1617 Thorleifson C Phillip ◎ 776-6732
1621 Felthous Donald G ◎ 774-6546
PUGET DR INTERSECTS

13

9TH AV NE —FROM 900 NE 145TH ST NORTH

ZIP CODE 98155
14513 Dunbar Valera F ◎ 362-9228
NE 146TH ST INTERSECTS
14604 Logan Donald D ◎ 363-0438
14605★Gregg Robt E ◎ 364-8663
14609 Coughlan John B ◎ 364-4570
14610 Mc Donald Harold W ◎
14613 Houchin Frank 365-7030
14619 Anderson Hope A Mrs ◎
14620 Roberts Ronald D ◎ 363-5121
14624 Vacant
14625 Danne Arlin F 363-5055
14631 Barnes Richd M 364-5045
NE 147TH ST INTERSECTS
14804 Sherwood Richd 364-2177
14805 Fisher James E ◎ 362-2269
14807 Beatt D W ◎ 363-0592
14810 No Return

READY MIX CONCRETE Phone
5228 Shilshole Ave., N.W.
COMPLETE PERSONAL BANKING SERVICES
"FOR INFORMATION CALL"
TEL. 329-3434
ON ST.

DENSMORE AV N—Contd
13714 Doyle Patk W ® 363-8611
13715 Williams Walter W Jr 363-8175
13719 Vacant
13720 Shearer R S 363-4790
13725★Ludpke Clara Mrs ® 362-8868
13726★Hilsinger Peter
13729 Larsen Kathleen S ® 365-8449
13732 Doolittle Gerald L ® 362-0789
13735 Wilder Hamilton E ® 363-7255
13738 Pearson Donald A ® 365-6198
13739 Mecham David J ® 365-1783
13744 Syria Donald B ® 364-5043
13745 Neal Clarence V ® 363-3389
13746 Vacant
13749 Archibald James P ® 363-0844
13750 Vacant
13755 Anderson Calvin E ® 365-4337
13756 Justis Jerald L ®
ROOSEVELT WY N INTERSECTS
14008 Doyle Danl L ®
14015 Searles Austin E ® 365-2234
14021 Holm H Roger ®
14026 Lahde Andrew C bldg contr ® 364-9335
14027 Larson Leon L ® 362-7473
14033 Larisch L R ® 364-5967
14041 Connell Robt V ® 364-3392
14046 Under Constn ®
14047★Constantine Gary ® 364-3224
14059★Crismon C L 364-4509
N 143D ST INTERSECTS
14318 Brown Henry B 362-2036
14319 Roberts Ernest A 365-6579
14327 Schreiber Viola Mrs ® 362-2445
14328 Knoblich Charles ® 363-5568
14329 Whitlatch
14330 Wheeler Frad W ®
14333 Hansen Arth E ® 364-9948
14338 Reynolds Floyd E ®
14341 Williams Ernest I ®
14342 Findlay S L 365-7806
14346 Homan John L ® 363-8995
14349 Leary Danl H ®
14354 Bornholdt Virgens C ® 362-0422
N 145TH ST INTERSECTS

978
DENVER AV S —FROM 4574 COLORADO AV S SOUTHWEST

ZIP CODE 98134
UTAH AV S INTERSECTS
1ST AV S INTERSECTS
4700 Albee Dray-King Co trucking & whse 762-4700
Kimberley Inc truck leasing 762-4700
4701 State Hwy Dept (Right Of Way Section) 764-4181
4800 Sears Roebuck & Co (Whse) 344-4331
Terminal Freight Handling Co forwarding agts 762-0876
2D AV S INTERSECTS
3D AV S INTERSECTS
S HUDSON ST INTERSECTS

980
S DAWSON INTERSECTS
6TH AV S INTERSECTS
5200 Lilly Charles H Co The fertilizer mfrs 762-0816
S BENNETT ST INTERSECTS
5300 Buchanan Auto Freight Corp 762-4455
Aronson Industrial Supply 762-0700
5327 Union Pacific Employees Credit Union 762-1477
S BRANDON ST INTERSECTS
5400 Amalgamated Sugar Co (Whse) 762-0622
5409 Wilson Croley F ® 762-0622
7TH AV S INTERSECTS
S LUCILE ST INTERSECTS

249
DETROIT AV SW —FROM 1 NORTH OF SW RAYMOND SOUTH 1 EAST OF BURIEN WAY SW

ZIP CODE 98106
SW KENNY ST INTERSECTS

986
SW MICHIGAN ST INTERSECTS
SW MYRTLE ST INTERSECTS
7600 Puget Sound Salvage & Equipment Co (Br) 763-2400
7657 La Franchi August ® 763-2905
7739 Northwest Roads (Br) rd equip 762-8557
7777 West Coast Equipment Inc 763-0791
7905 Parchen Henry W ® 763-0638
7949 Vacant
7959 Schaefer Agnes G Mrs ® 767-3491
S W KENYON ST INTERSECTS

27
DEWEY PL E —FROM 2950 E THOMAS NORTH

ZIP CODE 98102
305 Gamble Alma ® 323-6972
308 Vacant
311 Vacant
317 Vacant
321 Harris Golden Mrs ® 322-5992
325 Morris Leora Mrs ® 325-6744
326 Carlson Peter ® 322-4257
330★Lee L 325-8939
334 Hennings Floyd ® 323-0217
E HARRISON INTERSECTS
409 Dorn R H 323-2728
413 Carlton Jane Mrs 329-0313
★Donadt M L 329-5431
419 Allen Robt ®
423 Vacant
425 Williams Myrtle Mrs ®
428 Miller Hattie B Mrs ® 322-5204
432 Robbins Jean B Mrs ® 323-3867
E REPUBLICAN INTERSECTS

972
DEXTER AV N —FROM 750 DENNY WAY NORTH AND NORTHWEST

ZIP CODE 98109
100 City Park & Recreation Dept 583-5822
113 Dougan Eader Reynolds & Wheller Inc ins brokers & consultants 628-2000
133 Ewing & Clark Inc real est 623-1283
JOHN ST INTERSECTS
203 Associates Financial Service Co Inc 624-6370
State Support Enforcement Section 464-6900
210 Denny Park Lutheran Church (Stge)
220 Connelly Acceptance Corp finance 623-8285
222 Washington Real Estate Educational Foundation 624-8690
224 Mc Nair Building The
Human Life org 622-1525
Rooms
202 Stieber John L acct 622-2549
204 Mc Nair Lee R lwyr 623-6042
204 Sanders Richd B lwyr 623-6042
STREET CONTINUED
228 C I S Inc computer sls & serv 682-5559
Atlas Data Processing 622-7567
D P Enterprises business mach 622-7564
231 Turbines Unlimited generators 622-3224
234 Pittsburgh Paints Center 624-0305
THOMAS ST INTERSECTS
300 Wilderman Refrigeration Co coml refr sls & serv 622-8065
306 Central T V reprs 624-8990
Bon March (Telev & Radio Repr) 344-7040
312 American Optical Corp mfrs 624-8770
324 Pacific Northwest Appraisal real est 624-4850
Lighting Services consultants 623-7363
Radford & Co real est 624-4850
Imperial Marine Sails lighting 623-7363
330 Underwriters Adjustment Co 624-0460
Continental Ins Co (Claims Dept) 624-0460
Pacific Ins Co (Claims Dept)
Phoenix Assur Co Of New York (Claims Dept) 624-0460
HARRISON ST INTERSECTS
400 Heating Equipment Sales & Service Assn Inc 623-8730
Oil Heat Retailers Assn Inc 623-8730
Oil Heat Institute Of Washington 623-8730
401 Vacant
404 E J Towle E J Co (Stge)
406 Northern Stamping & Mfg Co mfg jwlrs 624-0013
Towle E J Co mfg jwlrs 624-0013
407 Smith & Greene whol restr sups 682-2611
416 Allied Floors & Acoustics Inc floor covering 682-3033
430 Therm Gas Generator Co mfrs 682-9311
REPUBLICAN ST INTERSECTS
500 Seattle Rubber Plate Co mfrs 623-2610
501 Vacant
509 Diesel Eng Supply Co whol marine 682-4011
513 Antique Silver Plating Co refinishing 623-8125
Zapffe Carl Inc silveramith 623-6125
517 International Auto Serv repr 622-9210
520 U-Park Sys Inc
522 State Liquor Store No 71 464-7974
524 Earl's Brick's Mix beverages 624-9723
525 Ramco Electronics equip & sup 622-4968
530 Peoples National Bank Wash (Dexter & Broad St Br) 344-3708

994
MERCER ST INTERSECTS
601 Domestic Supply Co kitchen cabts & appl 284-5580
623 Vacant
ROY ST INTERSECTS
717 Western Electronics Co Inc 284-0200
VALLEY ST INTERSECTS
801 In Shops gift 285-4404
810 Seattle School District No 1 (Facilities Dept) 764-5047
815 Lonie Dione 283-5819
819★Smith L O
Leeotta Lucius 282-7532
★Lane L A
825 Vacant
ALOHA ST INTERSECTS
WARD ST INTERSECTS
905 Western Marine Electronics Co Inc equip & sup 285-2420
912 Associated School Bus Service 284-9070
914 Associated School Bus Serv (Parking Lot)

998
PROSPECT ST INTERSECTS
1107★Chez Paul 285-5000
1110 American Foreign Auto Clinic auto repr 284-9000
1113 Jensen Margt Mrs ® 282-8502
1115 Claus John R 283-5554
1121 Vacant
HIGHLAND DR INTERSECTS
1201 Vacant
1207 Drager's Motorcycle Co 283-9790
1221 Yale Motor Service auto repr 282-1300
COMSTOCK ST INTERSECTS
1305 Backlund Roy C & Assoc carpet & furn dlrs 284-6030
1307 Vacant
1309 Dexter Apartments
A★Lund Joe
101 Karina John
102 Ryerse Howard
103 Vacant
104 Vacant
201★Howard Mary
202 Hagelin Toby 282-0846
203★Butz Francis V 284-3712
204 Webb Connie
205 Reynolds Janet
206 Menninger Geo
207★Cole Connie
301★Mahoney Priscilla
302 Lemmon E H
303★Lepetich Steph
304★Shackelford Lloyd
305★Pansaran Jaime
306★Sveum Dennis
307★Blacher Richd
401★Sheehan Michl
402★Burstad Duane
403 Smith Loretta
404 Vacant
405★Kruger Ermalene
406 Brown Wm
407★Wortham Genevieve
1315 Clark Restr (Whse) 285-2452
1319 Harstad Associates Inc consulting eng 285-1912
LEE ST INTERSECTS
1401 Boone Daniel Paints Inc whol 283-7720
Northwest Sign Supply Inc 283-8870
1414 Remco Building 284-6110
ROOMS
101 State Social Health Services (Fair Hearing Sect) 464-6322
218 Owens Illinois Inc glass containers whol 284-3816
301 Seattle King County Board Of Realtors 283-2023
306 Seven-Eleven Food Store (Div Of Southland Corp) 284-8711
316 Dames & Moore (North America Regional Ofc) 285-3150
326 Dames & Moore consulting engs 284-8160
1415a Millett Peter 282-9706
1415b Vacant
1425★Wilson Wayne
GALER ST INTERSECTS
1511 Sigma Services Inc repr electronic equip 283-8367
1513 Vacant
GARFIELD ST INTERSECTS
1600 Office Building
Suites
1 Vallquist Office Equipment 284-1155
2 Lane Realty 282-5937
2 Security Home Heating Co Inc htg equip 284-6662
4 Professional Real Estate Service Center 283-1160
5 Mayo Co food prod mfrs rep 525-9741
6 Electric Distributers Inc htg sup whol 284-3418
7 Vacant
8 Northey Donald A & Associates structural eng
10 Contacts Influential International adv direct mail 285-1030
1602 Seattle Bridge School studios 283-1588
Puget Bridge Supply clubs 284-2045
1604½★Milbrandt Len
1606 Trace Electric elec tool repr 284-3250
1607 Jo-Lock Fabricators plastic products mfrs 282-0822
1608 Vacant
1608½ Vacant
1614 Johnson Oscar
1626★Fornesa C M
1628 Mac Pherson Tom Realty 284-2600
1628½ Credit Masters Collection Service 284-0983
Little Wm F ® 284-0983
Stamp Masters philatelic sups 284-0983
HAYES ST INTERSECTS
1700 Schultzik Henry C 285-6928
1701 Aronson C Connie Inc locks 284-5252
1701a Aronson C Connie Inc (Stge)
1702 Speer Leslie 284-8175
1703 Hogan Donald A & Associates civ eng 282-2900
Washington Fed Of Fraternal Patriotic Clubs 283-9450
1706 No Return
1707 Vacant
1707a★Terry A D 283-3835
1707b★Hopkins Larry
1707c Murphy Michl G 283-2977
1708 Nordlinder Roger A 285-0772
1712 Baker Kathy
1712½ Lundon Duane M 284-4051
1716 Adams Grace M Mrs ® 282-6740
1716½ Sorenson John W 283-3910
1722 Chilcote Herbert E 282-8925
1722½ Bushman Peter B 282-5768
1726 Vacant
1730 Erickson Marie C Mrs ®
1734★Simmous M G 283-6741
1734½ Dineen Chloe N 283-1010
1738 Dexter Terrace Apartments 282-2502
1★Pierce Lloyd 282-0149
2 Warshal Judith F 282-9043
3★Dietrich M 283-0147
4 Meyer Muriel G mus tchr 282-3977
5 Dwyer Mick
6 Byers May 283-7041
7 Macy Kathleen M 283-4951
8 Bailey Chester V 284-1320
1744 Chateau D'Emil Apartments 283-2509
1★Lupp Edw E 284-1016
2 Holley Wm L Jr 284-2048
3★Johnson P A 282-6129
4 Coupez Victor D
5★Donovan Danl I 284-9549
6★Walker James Z 283-2509
7 Gatti Patricia
8 Isaacson Robt
1747 Vacant
1750 Apartments
1★Hinton Amos E 282-7722
2 Gonzalez Paul B 284-7663
3 Mc Auliffe Chester P acct 282-1120
3 Mc Auliffe James F acct 282-1120
3 Mc Auliffe Thos R acct 282-1120
4 Vacant
5 Stixrud A W Mrs 283-9325
6 Mc Auliffe Chester P 283-1364
1751 Moore Business Forms Inc 284-5730
Moore Business Forms (Serv Div) 284-5730
1758 Han-Roc Apartments 282-8376
1 Howell Beatrice 285-0420
2★Stafne Robt J 282-2264
3 Coates Arth 283-0446
4 Rock Saml M ® 282-8376
5 Barquist Eva M 283-8102
6 Brownell Alice A Mrs 282-7604
7 Hatch Willard A 284-4056
8 Williams Shirley A 284-0516
9★Maves La Trelle
HOWE ST INTERSECTS
1903 Vacant
1907 Cox Cath A 285-1546
1911 Babunes Alice Mrs ® 283-3424
1915 Day Barbara Mrs ®
1919★Bianchi Thos A ® 284-6043
1920 Swedish Club Inc 283-1090
Swedish Club Restaurant & Bar 283-1077
1925 Reiman Sigmund G ® 283-0725
NEWTON ST INTERSECTS
2000 Peterson Burton E 282-8933
Tresselt Robt J 283-8990
Nelson E C
2001 Swanson Gary H
2004 Dexter House The apts 282-4330
B1★Muncy Melody L 284-9734
101★Kaplan Jack
102★Kalmbeck Glenn
103★Purkiss Rita 282-7649
104★Schnepf Leise
105 Matyas Mary C Mrs 284-0094
106★Batt Bonita
107 Vacant
201 Foss Zelia Mrs 282-4734
202 Olson Esther M 283-0194
203 Burdick Wm F 283-0217
204★Ekberg N W 284-1946
205 Griesel D D 284-6729
206 Nurell Ruth A 283-2724
207 Milligan James N 283-6633
301★Bierman Horst H 284-8211
302★Boyd Kath M
303★Cochran Robt B 282-6927
304 Wilson Harold F 284-0414
305★Koenig Paul
306 Sollitt Douglas B 282-2724
307 Breed A A 282-1246
401 Miller Roy A 283-7398
402 Belknap Charlene M 284-8695
403 Greene Jack W
404 Palmer Allan D 285-1628
405 Christesen Laura H Mrs 284-5954
406 Frank Martin E 283-9523
407 Harshman Jack D 284-2185
2005 Geddes Helen L Mrs ® 283-6282
2008 Chew John S ® 283-9007
Mahoney Laura L Mrs 282-6392
2009★Campbell Donald W 283-4324
2012 Burell Ernest P 282-6531
2013 Lambert Hazel M Mrs
2016 Burrington Mildred M ® 283-5915
2017 Mick Construction Co genl contr 283-9718
Mick Danl W ® 283-9718
2020 Mc Donald Edythe M Mrs ® 282-6813
2021 Revell James D 284-0388
2022★Dingfield M
2022b Echevarria Carlos M
2022½ Miller Tommy L 282-9057
2027 Mathews Irene Mrs ® 282-6801
2030 Peoples Natl Bank Of Wash (Prtg Div) 344-4621
2031 Cadmus Wilbur 284-8273
S TAFT ST INTERSECTS
2031a Vacant

361
DEXTER WAY N INTERSECTS
2100 Lyon's Grocery 284-1410
2100½ Dill Garth L 284-1022
2106 Kathan James
2106½ Coulson Philip L 283-7120
2114 Miyata Mikiko Mrs ® 283-8708
2117 Apartments
101 Kincaid Grace M 284-6139
102 Day J L 283-7526
201 Coates Patricia P 282-6320
202 Long Dwight
301 Weyete Geo J ® 284-6683
2118 Brotherton C W ® 284-9467
2121 Knemeyer C Roy ® 285-1377
2122 Snyder Freeman F 284-1940
2125 Apigo Rosario C ® 282-4467
2126 Hjort Elias ® 283-8370
2129 Clarke Isaac A ®
2130 Martin Ellen ®
2132 Burns M M 284-4039
2133 Drewry Gray F ® 283-7552
2137★Beach Clark ® 282-4761
2138 Baker Ardra ® 284-4306
2141 Minton Florence D Mrs ® 282-5665
2142 Carter Clinton ® 282-4630
2145★Dayton Charles P ® 284-1276
2146 Ammerman Robt B ® 282-7823
2149 Mar Dee Apartments 283-7084
A Pete Mary A Mrs 282-8038
1 Ackerlund E L
2 Penkert Gary D 283-0638
3 Hyland Jo 283-2703
4 Miller Martha B 282-3565
5 Chapman Thos Jr 283-1573
2150★Beard Thos M 283-4547
2150½ Stumbaugh Adrian D 282-7652
2154 Liddell Clara W Mrs ® 282-8063
2157 Hill Ruth M Mrs ®
2158 Thompson Ben A ® 282-3489
2160★Johnson Jay L 284-2976
2161 Sident R E ® 283-9994
2164 Vacant
2167 Nelson Lloyd F ® 282-1018

ROY ST 1975

2225 1st Avenue South, Seattle 98134 Phone 622-1450

SW ROXBURY ST—Contd
2837¼ Vacant
ZIP CODE 98126
2837 Vacant
2839 Roxbury Auto Parts & Serv 938-2616
2839¼ Schuch Gladys 937-5513
2851 Brennan's Exxon Service 932-9762
30TH AV SW INTERSECTS
3002 Wight Casper L ◎ 935-4569
3003 Carlson Herbert N ◎ 935-2953
3009 Jenkins Thos P ◎ 935-7225
3010 Ulrican Charles J ◎ 937-5911
3015 No Return
3016★Stevens Dan 934-0259
3020★Gilland Linda 935-1413
3026 Gorby Jerold M 935-5331
3030 Vacant
3036 Leago Patricia L
31ST PL SW INTERSECTS
3103 Wachter Zora J Mrs ◎ 937-9868
3109 Soterhou Ociel L Mrs ◎ 932-8386
3110 Sessions Fred 937-6956
3115 Bass Leona M Mrs ◎
3121 Yocum James D 932-6047
3127 Coleman Michl G
31ST PL SW INTERSECTS
3131 Vacant
3201 Lett Clifford W ◎ 937-7939
3207 Sinclair Florence H Mrs ◎ 932-1915
3213★Jaffrey Barbara J Mrs
3219 Hood Vergia E Mrs ◎ 932-9492
32D AV SW INTERSECTS
3225 Arcadipane Anthony ◎ 937-4213
3229 Hasselberg Louis R ◎ 935-5424
3233 Weigel Leonard ◎ 932-5188
34TH AV SW INTERSECTS
3403 No Return
3404 Smith Jerry 935-8904
35TH AV SW INTERSECTS
3516 Smith Jack S Jr 935-7991
3520 Raudebaugh Roy R ◎
36TH AV SW INTERSECTS
3606 Rommel Rudy M ◎ 935-5107
3609 Ford Harold
3611 O'Connor Jack E ◎ 935-1809
3616 Swart Wm H ◎ 938-0930
3617 Gould Wm J ◎ 932-7187
37TH AV SW INTERSECTS

285

ZIP CODE 98136
39TH AV SW INTERSECTS
4208 Nist Bernard J ◎ 935-6857
4224 Nadeau Robt Jr ◎ 932-0823
CALIFORNIA AV SW INTERSECTS
4318 Swim Thos H 938-5127
4322 Larson Wm H ◎ 935-0756
4418 Cooney P J 937-7306
45TH AV SW INTERSECTS
4514 Shelton C Warren ◎ 932-6021
46TH AV SW INTERSECTS
47TH AV SW INTERSECTS

315

ROY ST —FROM QUEEN ANNE AV N EAST
1 NORTH OF MERCER ST

ZIP CODE 98109
14 Paramount Cleaners Inc 285-1550
15 Saint Paul's Episcopal Church 282-0786
27 Episcopal Book Store 284-3600
1ST AV N INTERSECTS
100 One Hundred Roy Street Apartments 284-1339
A10 Smith Howard M 285-3094
A11 Williams Lenora L 283-5129
A20 Baker Ralph J 283-9431
A21 White Claudine Mrs
A22★Rose Leonie 282-5045
A23 Gingera Anne 283-6104
A30 Browne Maryan J Mrs 283-4420
A31★Friedli Wm J
A32★Jensen Z L 284-2065
A33 Hague Martha K Mrs 282-5772
A40 Murphy Lona A 282-9544
A41 Keith Joseph J 282-3355
A42 Heroux Wm D 284-7498
A43★Riff Thos M
108 Apartments
B20 Clay Alton P 284-7034
B21 Banks Betty Mrs 284-8872
B22 Seamen Florence J Mrs 283-6169
B23 Goodson Wm M 283-3124
B30 Scott Gloria J Mrs 284-5115
B31 Powers Maurine Mrs
B32★Swift Carl D 285-2183
B33 Douglas Emma Lou Mrs 282-5671
B40 Smith Jean E Mrs 284-7248
B41 Tilton Evelyn C 283-9082
B42 Biever Frances D Mrs 284-7128
B43 Berg Mamie M 282-4353
112 Apartments
C10★Hegstrom Esther J
C11 Fitting Arth 284-1339
C20★Harding W E
C21 Mc Williams Alice B 284-8742
C22 Moir Lucille I Mrs 282-6024
C23★Mefford Mae
C30 Kearney Martha E Mrs 283-0249
C31 Hanson Elma 282-0018
C33★Snyder M J
C40 Flala Kath V Mrs 283-7795
C41 Johanson Elsie M 282-3467
C42 Mullins Mary E Mrs 284-7776
C43 Wood Rosemary T Mrs 282-6168
STREET CONTINUED
116 Apartments
D20 Kirkemyr Dorothy E Mrs 284-7598
D21 Malloy James E 283-3967
D22 Hanbery Doris Mrs 282-3037
D23 Ropp Frances M Mrs 282-8011
D30 Kirsop Cath J 283-1303
D31★Koth Peggy J
D32 Nordstrom Kurt A 284-0167
D33 Fairchild Gertrude Mrs
D40 Martin Betty L 282-3110
D41 Keat Irvine L 283-7317
D42 Worthington Constance H Mrs 284-8104
D43 Moody Helen M Mrs 284-5399
120 Apartments
E10 Vasser Kath 283-9461
E11★Denning F J 285-0197
E20 Marks Rozella M Mrs 282-5788
E21 West Lila R 285-3855
E22 Crowthers Helen A Mrs 283-4165
E23 Cence Theresa M Mrs 284-2741
E30 Bross Minnie Mrs 283-8365
E31★Larsen L 282-6094
E32★Molitor Ruth T 283-2986
E33 No Return
E40★Denike Gemma C 285-1948
E41★Smith B J 285-4518
E42★Lyon Verona M
E43 Bunt Ida L Mrs 283-3681
WARREN AV N INTERSECTS
157 City Light (Power Control Center) 623-7600
160 Vacant
166 Vacant
Vacant
166¼★Gillis Elvira L Mrs ◎ 283-5017
170★Mc Culley Richd A
174 Campbell John ◎

313

WARREN AV N INTERSECTS
2D AV N INTERSECTS
3D AV N INTERSECTS
NOB HILL AV N INTERSECTS
225 Pantley's Frank Auto Rebuild car repr 284-8740
352★Barnhill Marion
364 Chinese Gourmet restr 284-9919
368 Cassell John B
372 Sylco grocery store 283-1515
372½★Wong Fay Gong
4TH AV N INTERSECTS
400 Impex Corp importers 285-1260
403 Apartments
2★Seibert Doreen C
3★Mc Laughlin R
4★Harriman Judith G
5★Morrison Jim L
6★Drollinger Robt
7★Granguist Gary
9★Anders Charles A
10★Hickman S A 285-2532
12 Vacant
16 Vacant
17★Schmole S 285-5286
22★Sands S
23★Ober Don
24 Vacant
26 Vacant (Apts 26-30)
31 Vacant
STREET CONTINUED
407 Vacant
408 Wolfstone-Donley-Mc Mannama Inc ins 284-0100
6TH AV N INTERSECTS

994

TAYLOR AV N INTERSECTS
557 Civic Business Center
(FOR ADDITIONAL TENANTS SEE 550 MERCER)
Human Relations Task Force 587-5187
ROOMS
245 Neighborhood Youth Corps (Sub Ofc)
250 Neighborhood Youth Corps job training 587-6336
251 Neighborhood Youth Corps (Additional Sp) 587-4284
260 Neighborhood Youth Corp (Addnl Sp)
262 Neighborhood Youth Corps (Stge)
263 Neighborhood Youth Corps (Addnl Sp)
264 Stand Fruit & Steamship (Addnl Sp)
266 Standard Fruit & Steamship Co 283-1002
268 Overly Manufacturing Co Of California planing mills 284-6228
STREET CONTINUED
6TH AV N INTERSECTS
AURORA AV INTERSECTS
DEXTER AV N INTERSECTS
8TH AV N INTERSECTS
802 City Light-Underground Div 447-3020
9TH AV N INTERSECTS

993

WESTLAKE AV N INTERSECTS
FAIRVIEW AV N INTERSECTS
MINOR AV N INTERSECTS
PONTIUS AV N INTERSECTS
YALE AV N INTERSECTS

307

ROY ST E —FROM 700 EASTLAKE AV EAST

ZIP CODE 98102
MELROSE AV E INTERSECTS
301 Mavis Apartments The 324-2500
11★Gross Harverd M 324-2500
12★Kievlet Dale
13★Ross Geo 322-7521
14★Miyake Carol
15★Bell Regina
21★Mc Call Allan J
22★Roe Karen
23 Wright Sherry
24★Anderson Calvin B
25★Momber Dieter 323-0676
26★Crowley Ronna L
27★Nepoge Carol 325-4746
28★Woods Michl
29★Doty James
31★Wright Charles C 325-6208
32★Mack Brenda
33 Murakami Tad
34 Reichert Harriet 322-2649
35★Donohoe Lee A
36★Strand Rosalyn
37 Williams Clarence 325-0302
38 Vacant
39 Ross Wm D 325-3529
41★Howell J W
42★Favor John
43★Sanders Paula
44★Bass Kenneth
45 Thauberger Agnes 329-8233
46★Sullivan John 329-1379
47 Vacant
48★Crockett Danl
49★Shelby Jacqueline 329-5092
51 Elliott Vincent L 325-4532
52★Waterhouse David W
53★Mosely Lovell H
54 Wynn Calvin A
55 Cooper Donald D 325-1220
56★Herald Chester M
57★Krueger Charles 325-3499
58 De La Cruz Geo 329-7345
59 Woods Ronald R
61★Taylor Jason
62★Johnson Bobby R
63★Moen Harold R 329-1857
64★Burt Robt
65 Fluker Earl
66★De Grate Niles
67★Pascal Aaron Jr
68★Bearden Ellis C
69★Sonier Eddie
409★Sanders Lydia
410★Peckham Anna L 322-0427
415 Vacant
415½ Vacant
416 Bamberg Apartments
A★Grohe Eric A
B★Dochkus D M
C★Bowens C D
D Vacant
E No Return
F★Marx Peter D 325-4882
G★Kent David 324-6058
H Guha Deb Kumar
I Mc Laughlin Jan M 323-7086
J★Wallace Carla 329-7599
K★Wehmeyer Steph
L★Hastings James R 324-7217
M Croner James
N Wrede Ronald
SUMMIT AV E INTERSECTS
500 Five Hundred East Roy Apartments
1★Dursch Harry
2★Mac Kay Joseph
3 Buford Cynthia R 329-1372
4★Welsh Curt 325-3817
5★Breon Al R
6★Hawk Saml P 325-5641
508★Rekevics John 325-3065
510a Hedeen Gordon A 325-7170
510b Jones Vana
511 Loomis Apartments
A★Azeltine Gene
B★Sebastian Robt
C★Fries Kenneth
D★Sexton Laurie L Mrs
E★Hope Edw D
F★Miller Helen
G★Crane Jonathon free lance photg
H★Conrad Debbie
I★Howell Mary E 322-5237
512★Heim Michl 329-0224
514 Five Fourteen East Roy Apartments
101 Delegans Jim C Jr 325-0164
102★Bender Robt
103★Humphrey Marvel Mrs
201★Renton John S 329-0459
202★Hudson Julie 323-7369
203 Alexander Julie A 329-7517
301★Poltrock Steven 322-7117
302 Taft Nancy L 324-4643
303★Rouge Marian
525 Marshall Apartments
101 Redmon Edna L Mrs 325-7733
102 Webster C K 325-8027
201 Marshall Hattie J Mrs ◎ 324-9430
202★Lovelady Conni R
203★Nelson Arth D
204★Walsh Martin
301 Marshall Margt L 324-9430
302 Hazel S 323-3861
303★Browning R
304★Abrahams O W
BELMONT AV E INTERSECTS
601 Cornell Stewart & Associates real est 329-9971
Apartments
101★Ellis David
102★Wennerwetch Michl
103★Giles Wm
104★Hammil Alene
201 Mayes Willie 329-5905
202★Jensen Edna
203 Cain Theresa M
204★Evans Linda
301 King Nancy J 323-4088
302★Fritz Cheryl
303★Adams Linda
304★Cokko Seppo
627 Six-Twenty Seven E Roy St Apts 323-8220
629 Cseh John T 329-2530
631★Sullivan Mary
633★Harrell Willie
635★Braun S 322-1867
637 Periman V E
638★Sanders Steve 322-0294
641★Marks Donna
643★Smith Mattie P 329-6825
645★Korson Craig
647 Vacant
649 Reeder Jim 329-6921

305

BOYLSTON AV E INTERSECTS
707 Seven Hundred & Seven East Roy Apartments 329-2733
1 Heath Joanne 329-3168
2 Goble Eliz M Mrs 329-2733
3★Norris Carol
4 Simpson Marion 324-4189
5★Hudson Edw
6 Turner Robt
21 Buckaloo Marilyn
22 Frazer Evelyn
23★Barber Wm J
24★Benson Jane
25★Wolf Dale
26 Johnson Betty
31 Lowe Inetta
32 Markham Nancy A 329-8194
33★Hannaford Robt
34 Miller Fannie Mrs 324-9193
35 Anderson Bernadine A 325-8722
36 Knaeber Martha
41 Christianson John 325-5054
42★Muller Clarence
43★Kammeyer Barbara K
44 Guerne Helene 329-7080
45 Robertson Eug 329-9295
101 Sherwood Donald N 324-3492
710 Cornish School The 323-1400
Bsmt Rolph Geo W
HARVARD AV E INTERSECTS
800 Rainier Chapter Inc (D A R) 323-0600
Rainier Chapter House (D A R) hall 323-0600
Thompson Mabel Mrs 323-0600
806 Russian Samovar The restr 323-1465
Farrar Martin D
807 Harvard Exit The theatre 325-4647
808 House Of Edward beauty shop 324-3151
810 Haneberg Merwyn A archt 324-6363
812 Quartermaine Midori Interiors & Accessories 325-8106
BROADWAY E INTERSECTS
915 Broadway Chevron 323-0660
10TH AV E INTERSECTS
1005 One Thousand Five Apartments
1 Wright Kathleen 325-1241
2 Stevens Joyce 325-5505
3★Green Darlene
4 Simpson John H 322-6163
5 Robart James L
6★Beeson John 322-7244
7★Hymes P J 325-9164
8★Brousseau Robt L 329-5015
9★Bebo Nancy 329-8404
10 Melcher
11 Le Gros Theo A 325-5616
12 Deehy
13 Riley
14 Tufts Paul D 329-3193
15 Miller Mary C Mrs 323-6987
16 Varnell M Eliz 323-5448
17★Ainsley Michl G 323-9277
18★Watson Thos M
19 No Return
20 Mc Pherson Annalee 322-5140
21 Bailey Randell C 329-4242
22 Barbieri Richd L 325-2178
23 Seiter Steph R 329-8492
24 Lesch Millard D 329-5025
25★Osborne Scott B
1014 Anhalt Apartments 325-7555
26 Vacant
27 Davies Dave 325-2108
28 Henrichs Henry H Mrs 325-7048
29 Marlow Paul T 329-4758
30 Ady Myrtle Mrs ◎ 322-4280
31 Steffey James R ◎ 325-8880
32 Fritz Wm H ◎ 329-0884
33★Scott Jan
34 Horner Walter ◎ 329-9428
35 Smith Olive J Mrs 324-6720
36 Ryan Rosella L Mrs 329-0916
37 Paget E A 323-1114
38 No Return
39★Loeffler Guy
FEDERAL AV E INTERSECTS
11TH AV E INTERSECTS
1120 Lindquist Elmer L ◎ 329-8222
White Carol A 329-1644
Rosenstein Virginia E Mrs
Mitchell Janet L
★Woll Heather J 323-4617
★Asia Richd S 329-7717
12TH AV E INTERSECTS
13TH AV E INTERSECTS
14TH AV E INTERSECTS
1414 Hoss Richd J ◎ 323-3548
1415★Gebauer Marilyn S ◎ 329-8245
1416 Wickwire James F ◎ 322-1219
MALDEN AV E INTERSECTS
1422★Kramer Kent M ◎ 329-7950
1426 Ramerman Dale B ◎ 323-2413
1446 Apartments
101 Adams Jane 324-4658
201★Fabre Joe
202 Arensberg J M 322-2560
203 Powers Lee M 322-1155
301 Galbraith M E 329-0487
302 Mitchell S L 329-4955
303 Cecil Lavalle 323-3688
MALDEN AV E INTERSECTS

303

15TH AV E INTERSECTS
16TH AV E INTERSECTS
1611★Steinbrueck Matthew 323-3731
17TH AV E INTERSECTS
1714 Dawson David A ◎
1715 Burg S ◎ 325-8775
1720 Berard Wm P ◎ 323-1109
18TH AV E INTERSECTS
1815 Schnell J E ◎ 322-7180
19TH AV E INTERSECTS
1911 Apartments
A★Stewart Bruce 329-3560

VALLEY ST 1975

Country Estates — Waterfront Farms — Investment Properties
MAGNOLIA OFFICE: 3213 W. McGraw St. . . . . Tel. 283-5588
MERCER ISLAND OFFICE: 1705 Sunset Highway S.E. . . . . Tel. 232-8600

S UPLAND TER—Contd
6005 Minice Vincent @ 723-7624
6015 Mitchell Donald W @ 722-6959
6024 Merlino Attilio A @ 725-7039
Lahey Wallace C @ 723-3598
6036 Schmidl Edith Mrs @ 723-9920
6044 Wood Lysle A @ 723-7249
6052 Davis Norman @ 722-2777
6060 Erickson Lloyd E @
6070 Czarnecki Edwin G @ 725-3694
6090 Hildebrand Virginia Mrs @ 722-4525
6092 Calvo Shaya N @ 725-4015
6096 Hymas Parley L @ 723-1213

169

URSULA PL S —FROM 2000 S MORGAN SOUTHEAST

ZIP CODE 98108

958

UTAH AV S —FROM 100 S CONNECTICUT ST SOUTH

ZIP CODE 98134
S ATLANTIC ST INTERSECTS
1520 Clipper Express 623-8526
1526 Ener-G Foods Inc mfrs 623-5910
Wylde Sam Flour Co Inc whol 624-6363
1527 Rental Machinery Co (YARD)
1530 Manufacturing Shipping Assn-M S A 623-5503
1531 Rental Machinery Co 622-1151
1541 Massachusetts Sub Sta (Seattle Light)
S MASSACHUSETTS ST INTERSECTS

961

S HOLGATE INTERSECTS
SW WALKER ST INTERSECTS
2225 Chicago Milwaukee Saint Paul & Pacific Rr (Yd Ofc) 623-6800
S STACEY INTERSECTS
2458 Sears Key Shop 344-3284
2465 Allstate Insurance Companies (Br) 344-2975
Sears Roebuck And Co 344-2812
Toledo Jewelers 344-3061
Stoddard C Bruce optom 682-4304
S LANDER INTERSECTS
2701 Sears Roebuck And Co Arcade garden sups 344-4898
Sears Women's Budget Store women's clo 344-2812
2709 Sears Roebuck Parking Lot
2761 Sears Roebuck And Co (Automotive Center) 344-4955
S FOREST ST INTERSECTS
2901 Alaska Junk Co Of Seattle Inc 623-3291
Washington Pipe & Steel whol 682-3166
Washington Chain & Supply mfrs 623-6406
2915 Washington Chain & Supply (Whse)
2935 Washington Chain & Supply (SHOP)
2963 Foley Meets-A-Need Mfg Co kitchen ware mfrs 623-5012

963

S HANFORD ST INTERSECTS
3201 Distributors Warehousing Co furn 623-6612
3231 Young Corp mach mfg 624-1071
S HORTON ST INTERSECTS

976

DENVER AV S INTERSECTS
S ALASKA ST INTERSECTS
S HUDSON ST INTERSECTS
4600 Cascade Sales whol floor tile 763-9200

978

S DAWSON INTERSECTS
S BENNETT INTERSECTS
S BRANDON INTERSECTS
S LUCILE ST INTERSECTS
5265 Bei Equipment Rental trailer rentals 763-8736
Cresger Trucking Inc 762-2540
National Motor Freight frt trans 762-6100
National Transfer trucking 762-6100
National Warehouse & Distributing Co mdse 623-7550
State Transfer Inc frt trans 762-5052
Valley Hauling frt trans 763-8736

183

VALDEZ AV S —FROM 4300 S FAIRBANKS SOUTH

ZIP CODE 98118
9022 Baumgardner Keith @ 723-2526
9028 Strichertz Harry O 725-4521
9031 Chappelle Herbert B @ 723-6915
9036★Cheny Don
S DIRECTOR ST INTERSECTS
S BARTON ST INTERSECTS

981

VALE ST S —FROM 6000 CORSON AV S WEST

ZIP CODE 98108
913 Holweger Richd C 762-0647
915 Overholzer O C
917 Mc Pherson Richd C
919 Daney Joel 763-1924
921 Casey Joy Mrs
930 Vacant
937★Matt Betty 763-8941
941★Long Sam 763-9874
966 Brown Fred G
967 Wiley Charles E @ 767-4186
969 Vacant
973 Truax Florence M @ 767-3624
986½ Vacant
12TH AV S INTERSECTS
1201 Fidler Robt S osteo phys 767-3010
1205 Consolidated Grinders mtl parts 767-3101
AIRPORT WAY S INTERSECTS

85

VALENTINE PL S —FROM 1900 S ATLANTIC SOUTH

ZIP CODE 98144
1507 Vacant
1511 Vacant
1517★Corak Mary 325-1128
1518 Atlantic & Rainier Saw Shop repr 323-3162
1520 Vacant
1521★Yelich Robt P 325-3585
1528 O'Halloran Charles B 325-4070
1537 Ferrera Fernando D @ 324-4581
1541 Sielly Philip
S MASSACHUSETTS INTERSECTS
1700 Vacant
1707 Dompier Gerald W @ 329-5861
1707½ Vacant
1713 Graham James A 324-9649
1717 Hummel John A @ 324-5323
S STATE ST INTERSECTS

315

VALLEY ST —FROM 800 QUEEN ANNE AV N EAST

ZIP CODE 98109
7 Schram Noel & Associates Inc adv agcy 282-9540
16 Ella Roberts Apartments 284-4639
20★Karkainin K 283-5290
21★Ellis John M 283-2037
22★Blane Chris 284-7930
23 Colorific Porcelain Co 282-6900
30★Mahan Charles
31 Lambert David 283-9219
32★Ryan Lynn E 284-2451
33★Mori Teri
34 Vacant
35★Mottle Joanne
36 Zylstra Adelbert C
37★Jackson Carrol
38★Hunter Susan 283-5824
40★Munger Robt O 285-5274
41★Harrigan Wm R 283-7230
42 Lopeman Frank A 283-7503
43 Mott Niven T 283-2834
44 Schroeter Lillian Mrs 285-1155
45 Milsted Diane
46 Knutson Rachel R Mrs 283-4189
47 Bailey Freda S Mrs 283-0772
48★Kaskowski-Runach Jaime
STREET CONTINUED
17 Seventeen Valley Apartments 283-6139
101★Johnson Ruth H 283-9957
102★Schwartzhopf W
103 Healy Lydia 282-2095
104 Danny Denise
105★Massart Fritz W
106 Conner Aleen W Mrs 284-6270
107 W D W Co real est 283-6139
107 Wilhelm Eug O 283-6139
201★Sorley L
202 Foultz T
203 Vacant
204★Guis Albert 285-2537
205★Lefor Mary L 282-0183
206★Trompeter Ronald J 283-5270
207 Jylha S M 282-8379
301 Gonzales Danl 284-7946
302 Vacant
303★Ridgway Pamela 284-9336
304 Johnson I
305 Grenier Robt B
306 Shock Winifred Mrs 283-1678
307 David Warren L 282-4056
401★Mills K
402 Anderson P
403 Badders Mabel L 282-4101
404★Burris Pamela A 282-0472
405 O'Shea Arth W 284-3728
406 Barg Alvin J 283-4429
23 Vali Loa Apartments 283-4030
101★Maust Delores 285-2489
102 Whatley Esg L 282-9530
103 Rice Myrtle M Mrs 283-7404
104 Pepin Gerald T
201★Langmead Lester Mrs 284-6563
202 Rosalli Phyllis G Mrs 285-0342
203 Shelton Jessie M Mrs 283-1795
204 Prime Jennie Mrs 283-1828
301★Poser A
302 Griffiths Richd M 283-6859
304 Craig Donald E 284-1688
303 Adams Mabel M Mrs 283-8750
1ST AV N INTERSECTS
100 Vali Hai Apartments
(FOR OTHER OCCUPANTS SEE 800 1ST AV N)
101★Estrin J
102★Robertson Harry C III 285-4785
103★Bernegau Herbert A 283-4226
104★Fogliano Andrew G
201★Herrnsteen Robt H 284-6273
202★Bench Harvey W 284-9752
203★Hallman Geneva 284-1693
204★Boarke James J 285-0763
301 Hammer Kermit W 284-2475
302 Yonuda Joe 285-0983
303★Butler Jack G 282-0706
304★Vanaggelen John G 285-0874
401★Schlecht Susan K 285-1865
402 Wagner Kenneth J 284-3893
403 Sheffler John F 284-5819
404★Amerson Herb 284-3556
STREET CONTINUED
101 Stolz Lillian C Mrs @ 283-7290
103 Croft Raymond E 284-5049
Porter Cath E 284-9672
105 Hoffman Paula S Mrs @ 283-4631
107 Hrvatin Don F 284-2805
119 Kingston Apartments
1★Zael Jackson 284-7926
2★Powell Danl D 285-5947
3★Hall J
4 Kitts Jeff 284-5117
5★Mc Gary J
6 Smedley Grace A 284-5615
7 Jacobson John J 283-5380
8★Jarrett David C 284-0211
9★Brehinsky R
125 Crockett Larry D 284-6770
WARREN AV N INTERSECTS
150 Carter Maggie G Mrs @ 283-8257
Beaver Eliz
154 Val Crest Apartments 284-3045
101 Hodges
102★Keane Tracy J 285-3188
103 Saxton
104 Lambert
105★Burt Kelsey A 285-5480
106 Johnson
201★Zoldy John V
202 Dirstine Sid
203★Johnson C
204 Vacant
205★Pierce Geo R 284-8566
206 Wilson Christ M
301★Ordonia John P 284-6749
302 Cole Harold H 282-5794
303★Johnson Cathie A 285-0917
304★Hogan Robin 284-7208
305★Molitor T Geo 284-6999
306 Lachman Jenny
STREET CONTINUED
161 Val-Claire Apartments 282-0275
A Stuaser John 283-9611
B★Michaels John W 283-3676
C Croteau Lucien J @ 282-0275
164 Olawang C Lucille Mrs @ 283-5849
165 Vacant
173 Personal Counselors Inc 284-0311
2D AV N INTERSECTS

2D AV N INTERSECTS
201 Apartments
1 Higgins H A 282-4979
2 Mc Daniel Laura L 282-3158
3 Jacobs John III 282-0766
4 Gill
5 Paul Carol R
6 Knebel Joan D 282-2263
7★Hodder Edwin A
8★Lewis E Cales 285-0174
211 Apartments
1★Iles Esther M 283-9680
2 Vance Thelma F Mrs
3 Johnson Mary A 284-6408
4 Honig Marsha 283-8807
5 Rose Eric D
6 Gallipeau Guy
7 Brixner J 283-5893
8 Ray Mark I
215 Valley Terrace Apartments
101 Dow Mary J Mrs 283-3143
102 Toda Same Mrs 283-4069
201 Weitz Dora S Mrs 284-1588
202★Geiger D G 282-3623
301 Rodenstock Karl J 282-7643
302 Guilland Francis
303 Abadi Frank 283-5859
304 Nakanishi Mitsugu 283-0972
401 Toda Terrance M 284-2819
402 Watanabe B K 283-3166
403 Hayakawa Tatsu
3D AV N INTERSECTS
304 Helmer Harold R 282-1646
305 Bernard Ted 282-7258
307 Boss Lyle D 284-5948
308 Weir Lawrence A @ 282-2804
309 Mandeville H M 285-1752
311 Apartments
A Richards Thos
B Hernandez A Ramon 284-6637
C Vacant
D Vacant
320 Algary Apartments
1★Culp Larry F 285-1139
2 Miller C E 284-5178
3★Mills K
4 Truvedson Wm J 284-9453
5 Gyonga Michl 282-7567
6★Mac Dowell Robt D
7★Jogoung Jose 283-5594
8 Whitehouse H J
9★Browlet R E
10★Galligan O
11 Davidson Leah Mrs 283-8498
12★Marlowe Frank 285-3731
13 Anderson Camille Mrs 283-4328
NOB HILL AV N INTERSECTS
367 De De Apartments
Vacant
369 No Return
371 Sidhu Harpal S 284-8038
373 No Return
375 Kellett Jean C Mrs 282-8605
4TH AV N INTERSECTS
414 Olson Doris L 282-5492
414½ Rose Eden
418 Mc Caughan Dolores T Mrs
422 Thompson Ida @ 282-6176
5TH AV N INTERSECTS
505 Vacant (5 Hses 505-11)
516 Ingraham Marguerite E Mrs 282-6258
520 Fisler Anna D Mrs 284-4663
521 Veca Electric contrs 283-3500
522 Smith Hanna 282-5634

TAYLOR AV N INTERSECTS
559 Vacant
559a Vacant
564★Baunton R L 283-0909
565 Vacant
566a Scott Harvey 283-7240
567 Zadra Aug J 282-7533
615 Apartments
571 Zadra Apartments 283-2855
1 Zadra Nomenica Mrs @ 283-2855
2★Matheson Bonnie M 284-3806
3 Hjelm Leonard 283-8248
4 Galgoczy Bea 283-0996
6TH AV N INTERSECTS
S WALDEN ST INTERSECTS
601 General Security Life Building Rooms
104 General Security Life Co 284-3201
106 Hubert James A Insurance 284-7871
205 Puget Sound Health Planning Council 464-6143
301 Vacant
301 Vacant
306 Vacant
306 Vacant
306 Vacant
306 Shevchenko Alex developer
306 Real Estate Inc 285-1541
602 Christian Temple 282-9400
Sander Ralph J Rev
614a Flanagan Lula 282-8972
614b★Weggeman S E 282-1370
615 Apartments
1★Adams Dale
2★Carlson Diane M 284-4762
3 Erickson Andrew C Jr
4 Vacant
AURORA AV N INTERSECTS
710 Grimes-Torvik Corp bldg contrs 282-3511
771 Maryatt Industries linen sups 285-2090
Maryatt Industries (Am Linen Sup Divi 285-2000
8TH AV N INTERSECTS
9TH AV N INTERSECTS

993

WESTLAKE AV N INTERSECTS
965 Bruce Lumber Corp lbr retail & whol 622-1030
BOREN AV N INTERSECTS
TERRY AV N INTERSECTS
1000 Belknap Glass Co 624-0700
1114 Seattle Sign Service Inc sign painting 682-5771
1155 Craftsman-Met Press The 682-8800
Metropolitan Press Printing Co 682-8800
FAIRVIEW AV N INTERSECTS
313 MINOR AV N INTERSECTS
1210 Davidson Printing Presses whol 622-8327
Standard Duplicating Machine Co 622-8327
Comperipherals Inc 622-8327
Dierickx Wm Co duplicating machs 622-8327
1213 Contractors Weekly publ 622-7053
Data & Staff Service Co consulting eng 622-7053
Northwest Plan Center blueprints 622-7053
1233 Pacific Northwest Bell (Instln Trng Hse)
YALE AV N INTERSECTS

308

VALLEY ST E —FROM 750 14TH AV E EAST

ZIP CODE 98102
1414 Swerda John P @ 325-8658
1421★Kyle Betty L 323-8155
1422★Armstrong David
1425 Haugland Sigfred @ 322-8128
Mc Devitt Kath Mrs 324-8356
1426 Apartments
A Jill's Hilltop Nursery 324-8420
B★Bonidfac B L
C Ledgerwood Sally
D★Johnson Shauna
E★Mertz Stewart A 329-9249
1429 Schuman David F @ 329-8915
15TH AV E INTERSECTS

301

23D AV INTERSECTS
2308 Davis Verlee A Mrs @
2309 Jones Ira L @ 324-5170
2310 Sanders Lola Mrs @ 329-4143
2313 Vacant
24TH AV E INTERSECTS
2400 Martes Cledo H @ 322-8697
2403 Vacant
2406★Hadley Calvin C @ 323-3282
2407★Hollingsworth Earl M 322-3928
2408 Roluff Mickey @
2409 Lazare Marie
2412★Clanton Felix Jr @ 329-4301
2415 Vacant
2416 Vacant
2416½ Vacnt
2419★Knight Dorothi Mrs 322-7406
2424 Vacant
2427 Manuel Blanch R Mrs @ 323-4226
2429 Dunbar Leona B Mrs @ 320-6792
2433 Grant Gary L
2437 No Return
2438 Williams Eleonore Mrs @ 322-1447
2440 Vacant
2442 Clark Lonnie C @ 322-9091
2446 Vacant
2446½ Vacant
2447 Mc Allister Henry Mrs 323-2426
26TH AV E INTERSECTS
2600 Williams Jessie 329-5798
2606 Calhoun Dennis @ 329-6844
2608 Wingate Wm F @
2612 Ruffin Thos H @ 323-7536
2613 Rudisell Wm X @ 322-5265
2618★Hay Melvin @
2617 Taylor Marilyn
2618 Trigg Geo C @ 325-4654
2621 Thomas Jessie M @ 323-1520
2628 Hunt Reginald R @ 329-0435
2629 Wallace Ruby J Mrs @ 325-7867
2632 Johnson Matres Mrs @ 325-7586
2653 Burns James H @ 323-8228
2635 Walker Albert Jr @ 329-9827
2640 Vacant
2641 Vacant
994 2644 Clay Mary Mrs @ 323-8658
2646 Galloway Hilton B @ 325-5990
2647 Coleman Joe C @ 322-4739
28TH AV E INTERSECTS
2802 Lewis Joan Mrs
2805 Richardson S L 325-1835
2810★Floyd F L @ 329-6022
2811★Gladney Betty J @ 323-8263
2814 Frazier Genova L @
2815 Cross Cecil R @ 322-9301
2819 Jones Clifford P @ 323-2093
29TH AV E INTERSECTS

299

33D AV E INTERSECTS
3303 Fossum Arth C
3309 Hadac Ralph R @ 325-4928
3321 Youmans Lynn
34TH AV E INTERSECTS
3403 Foxworth C Travers @ 322-9237
3404★Tousley Russell F Jr @ 324-0392
36TH AV E INTERSECTS
37TH AV E INTERSECTS
3700 Coe Harry L @ 322-6226
3701★Coe Frantz E @ 322-0163

200

VALMAY AV NW —FROM NW 100TH AND 19TH AV NW WINDING NORTHEAST AND NORTH

ZIP CODE 98177
10001 Hills Chester W @ 782-5841
10007 Hurd James H @ 783-3785
10008 Witham May T @ 784-8324
10011 Hendrickson Margt L Mrs @ 784-3778

HEARING AID SERVICE, Inc.
1007 BOREN AVENUE • SEATTLE, WASHINGTON 98104 • (206) 682-5573

BROAD ST 1970

your SEATTLE CITY LIGHT
1015 3rd AVENUE MUtual 2-3000
Providing Electricity at Less than Half the National Average Rate.

BRIDGE WAY N—Contd

3829 TRI-STATE CONSTRUCTION INC BLDG CONTRS ME2-7717
TRI STATE EDUCTOR & SWEEPERS INC BLDG MTCE ME2-7717
3831 HOWELL MARGT L CPA ME4-1545
3845 VACANT
3860 BRIDGEWAY BARBER SHOP
---WOODLAND PARK AV N INTERSECTS
3876 OIEN'S CHEVRON SERVICE GAS STA ME2-9908
---N 39TH INTERSECTS
3900 APARTMENTS
---STONE WAY N INTERSECTS

10
NW BRIGHT ST -FROM 4360 5TH AV NW WEST

---ZIP CODE 98107
500 LEBACK MELVIN G ●
502 DAVIS RICHD M SU2-6513
513 CLARK W SEITZ SU2-2910
515 JENKINS WM J SU4-4407
517 BECKMAN DOROTHY J
518 GOODNOW DONALD SU4-9237
520 DAVIDSON WILLARD N JR SU4-1601
522 FUKUDA WALLACE M SU4-9847
---6TH AV NW INTERSECTS
607 PODLESNY ROMAN ● SU2-8772
611 ANDRY A C SU9-0613
612 GOLZE RICHD M SU2-2531
612½ VACANT
615 GROSSO JOHN MICHL SU4-8107
617 ALLIED ICE (NORTH END) DLRS SU3-6152
620 MAJOR DISTRIBUTORS PHONOGRAPHS & RECORDS SU9-1600
621 WOODLAND COURT APARTMENTS
1 SIGGEY ROGER L SU4-9312
2 VACANT
3 SILVERTHORN BERTHA MRS
4 HUSE DENNIS L SU2-7584
5 THYER ROSE
6 PATRICK JAMES R SU2-4509
629 TAYLOR GEO W ● SU3-7306
---LEARY WAY NW INTERSECTS
---8TH AV NW INTERSECTS

179
BRIGHTON LA S -FROM INTERSECTION OF SEWARD PARK AV S AND S WILLOW ST

---ZIP CODE 98118
6926 COONS GERALD W ● PA2-8693
7001 KOEHLER KENNETH E ● PA3-5446
7002 ROBSON CLESTON ● PA5-6817
7003 DALAL ISAAC V ● PA3-1339
7007 VANBEEK CONRAD PA3-8134
7008 LEATHERMAN CHARLES PA3-5313
7011 GUILFORD DEWEY H ● PA5-2395
7015 OAHLBY DAVID W ● PA5-1662
7016 MC ADAMS JOHN W ● PA2-1655

985
S BRIGHTON ST -FROM DUWAMISH WATERWAY EAST 2 SOUTH OF 4TH AV S

---ZIP CODE 98108
---FOX AV S INTERSECTS
---EAST MARGINAL WAY S INTERSECTS

169
---BEACON AV S INTERSECTS
2619 LOUIE HONG ●
2629 GRAY JOHN C ● PA5-7185

983
---420 AV S INTERSECTS
4215 CHIN WAI C ● PA2-7943
4218 ALLAN DONALD ●
4219 BROWN HOWARD
4222 PATOC MALLINE MRS ● PA5-7530
4225 SMITH GERALD V ● PA5-4127
4228 HOWARD JOHN W PA3-4820
4234 FURUKAWA SALLY MRS ● PA5-0167
4235 RABELL JACK R ● PA3-4367

161
---51ST AV S INTERSECTS
5106 SAKAMOTO K M ● PA3-5138
5107 RIVERS LIONEL R ● PA5-6155
5112 LARGE ORLINA MRS ● PA2-1645
5113 MICHAELS DAVID JR ● PA5-8593
5116 FALKIN HERBERT ● PA5-4157
5117 BLUMENZWEIG JACK ●
5122 FALSETTO THOS E ● PA3-4485
5123 COHEN LEON C ● PA5-3072
5126 SHERIDAN VINCENT C ● PA2-1207
5127 O'CONNER JAMES
5132 SHERIDAN ROBT P PA3-1470
5133 HOLMES EVERETT F ● PA3-3775
5136 CARLSON ROGER R
5137 BOTZ HOWARD E ● PA3-7775
5142 MONSON MILTON K ● PA3-0214
5144 HAVLICEK FREDK ● PA2-4866
5146 WINSLOW ROBT D ●
5147 SHELLABARGER HAROLD E PA2-3670
5150 MURATONI HARRY K ● PA2-8688
5152 VACANT
5153 BONETTO HAROLD C ●
5158 KNOWLES LEORA B MRS ● PA3-0998
---520 AV S INTERSECTS
5202 VANVICK ROY A ● PA3-1879
5203 WETTLESON ROBT W ● PA3-6075
5205 BREEZE WM A ● PA5-1578
5206 POLSON CLIFFORD
5208 HOULTON WALTER
5211 WILKE WILBUR D ● PA3-2570
5214 SURPRENANT OSCAR R ● PA5-6654
5217 NO RETURN
5218 BRADFORD BEN REV ● PA3-8464
5222 ESKENAZI ALBERT I ● PA3-6523
5225 PARRISH HORACE J ● PA2-6706
5226 WALLACH ISRAEL ● PA2-7159
5230 BENSON CHARLES T ● PA2-3600
---SEWARD PARK AV S INTERSECTS

950
BROAD ST -FROM 290 ALASKAN WAY EAST

---ZIP CODE 98121
60 WASHINGTON STATE WLFE & PNSN SERV AFL-CIO UN ORG MA4-5154

951
---1ST AV INTERSECTS
120 PUBLISHERS MAILING SERVICE MAILING SERV MA2-0411
GRANGE PRINTING MA3-4784
MARINE ENGINEERING CONSULTANTS MA3-2183
201 PRUDENTIAL INSURANCE CO OF AN (BR) MA3-0484
212 I M C DIV INTERPHOTO CORP PHOTOGRAPH PRODUCT DISTRS MU2-4910
---30 AV INTERSECTS
307 GREAT WESTERN CITIES REALTY MA2-5670
GREAT WESTERN CITIES INC REAL EST MA2-4970
SEATTLE-BYUS AGENCY INS MA3-4358
PACIFIC MUTUAL LIFE INSURANCE CO (SEATTLE AGENCY) MA3-4358
PACIFIC MUTUAL LIFE INSURANCE (CLAIMS DEPT)
LEASING FOR INDUSTRY (DIV OF SIMLOG CORP) 622-4977

970
---4TH AV N INTERSECTS
407 VACANT

971
---5TH AV N INTERSECTS
500 COMPETITION MOTORS AUTO REPR MU2-3040
516 RHEEM MFG CO ELECTRONIC EQUIP MA4-5210
OIL PIPE LINE INC MA3-2363
PIPELINE SYSTEMS INC MA3-2363
---THOMAS INTERSECTS
---TAYLOR AV N INTERSECTS
---HARRISON INTERSECTS
520 VACANT
521 VACANT
528 PISTON SERVICE WHOLESALES ASSOCIATION AUTO
WHOL MA4-7180
530 EASTER SEAL SOCIETY MA3-0817
---6TH AV N INTERSECTS
---REPUBLICAN ST INTERSECTS
---AURORA AV N INTERSECTS

994
---8TH AV N INTERSECTS
770 VACANT

405
BROADMOOR DR E -FROM E MADISON ST NORTH 1 WEST OF 37TH AV E

---ZIP CODE 98102
1202 BROADMOOR GOLF CLUB (GATE KEEPERS LODGE) EA2-4441
1212 SCHMITZ MELBA MRS ● EA4-1170
---E SAINT ANDREWS WAY INTERSECTS
1300 DONNAN DALLAS L ● EA4-1236
1305 PRUETT EVERETT W ● EA2-3111
1317 KLAISCHE WM R ● EA4-8862
1318 SUNDT FREDK C ● EA2-0510
1324 WEY ALEX ● EA2-2408
1325 LLOYD J COLLINS ● EA3-2901
1330 JORDAN MARTIN F ● EA4-1330
1331 RANDALL MARGT E MRS ● EA3-0404
1336 SIMON ARTH E ● EA2-8849
1403 VACANT
1404 JAMISON GRACE MRS ● EA3-0106
1407 WILCOX LEONARD M ● EA2-8771
1419 MORAN JOHN M ● EA3-4371
1420 PELTON LESTER A ● EA2-1814
1425 GHOLSON CECIL A ● EA3-4061
1426 MOFFITT THOS E ● EA9-0264
1431 MAWHINNEY EDW M ● EA4-6322
1434 KLEES JOHN M ● EA5-5641
1437 WANAMAKER FRANK H ● EA4-3315
1440 MAC DONALD RICHD C ● EA2-3396
1443 LUND THEO J EA9-4327
1449 DENKER LESTER C ● EA5-4757
1455 SPRAGUE ROBT W ● EA9-1284
1461 MERGES EDWARDS E ● EA4-3055
1500 ROBERTS HAMPTON J ● EA4-8785
1602 HUNG CHARLES W ● EA2-5212
1603 TUCKER FREDK A ● EA5-4820
1610 MC DONALD IDA M MRS ● EA2-4368
1615 NO RETURN
1620 NICKUM GEO C ● EA9-2263
1623 FISHBACK HERBERT O JR ● EA9-5417
1630 ABEL DON G ● EA5-0333
1633 FOSTER MICHL G ● EA2-1634
1637 MELIC NELLIE P ● EA3-2101
1644 HUTCHINSON MELINDA E MRS ● EA3-7431
1645 KRUSE HENRY J ● EA2-5968
1654 CHRISTENSEN WM A ● EA9-3131
1655 JAGOE ALLISON M ● EA4-2245
1660 BURDETT JERRY R ● EA4-2967
1665 BRINKLEY JAMES F JR ● EA4-4988
1670 BIDDLE ARTH S ● EA3-7792
1671 JOHNSON BLANCHE B MRS ● EA2-1171
---BLENHEIM DR E INTERSECTS
1800 NAGY ANDREW JR ● EA3-6206
1810 HALL STEPH J ● EA5-1108
1816 SAVIDGE SAML L ● EA4-7955
1830 PADDOCK HAZEL W MRS ● EA2-1753
1833 ROBERTSON MALCOLM B ● EA3-3385
1837 ROBBINS RAYMOND B ● EA5-4938
1840 HOLLOWAY JACKSON K ● EA2-9303
1844 TAYLOR WARREN E ● EA3-7132
1845 LANDRETH FRANCES MRS ● EA5-2530
1851 HENRYE SUE M MRS ● EA2-4444
1854 CONNELLY JOHN B ● EA2-7992
1857 YOST CLYDE L ● EA5-5873
1858 WILLS GRAHAM B ● EA4-6478
1864 FLEAGER HARRY A ● EA5-5442
2001 MC KINSTRY CECIL H ● EA4-2666
2002 SULLIVAN JOHN F JR ● EA2-3033
2009 ASHLEY PAUL P ● EA2-2009
2010 GRANDE HARRY S ● EA2-7575
2021 KUCHER JOHN W ● EA3-0467
2022 COYNE JOSEPH C ● EA5-2977
---WAVERLY WAY E INTERSECTS
2100 KOHLER EUG A ● EA5-6581
2103 JONES W BRUCE ● EA2-5944
2111 MARSH MURRAY B ● EA4-9303
2116 LINDLEY KENNETH J ● EA5-2928
2124 JOHNSON RICHD J ● EA5-6705
2125 SHAW GORDON T ● EA4-6465
2128 KEENAN JAMES M ● EA3-2534
2132 HEUSTIS ROBT L ● EA3-4444
2135 NELSON JACK N ● EA5-4451
2140 PARSONS WM B ● EA2-5512
2141 DAVIS JOHN H ● EA4-2530
2147 GALVIN VINCENT ● EA2-6185
2148 LOCKE JOHN L ● EA2-0345
2153 JENKS CECIL E ● EA5-0447
---E SHORE DR INTERSECTS
---PARKSIDE DR E INTERSECTS
2304 RICHARDSON FORREST B EA3-6648
2340 BROADMOOR GOLF CLUB EA5-5600

21
BROADWAY AV E -FROM 900 E DENNY WAY NORTH

---ZIP CODE 98102
101 US GOVT P O (BROADWAY STA) EA4-2588
109 KELLEY'S FINE FURNITURE EA2-1616
112 R G FURNITURE RET EA2-4654
114 TRUDEAU RAY REALTY EA3-8200
FORT OQUASA BOUTIQUE
115 DICK'S DRIVE-IN RESTR EA3-1300
116 DICK'S BARBER SHOP
REAR VACANT
118 KOZU SHINJI OPTOM EA5-1410
118½ ROE BYRON A ACCT EA2-8878
120 MARYNEL APARTMENTS EA3-3671
100 METTLER J
101 GRAY J L EA5-5253
102 JONES JULIA L
103 COLLINS D M
104 FOX BLANCHE EA5-0670
105 HENDREZ BILL EA2-2823
106 VACANT
107 KIVELA AUNE M EA4-7464
108 BENNETT ALBERTA C EA4-5549
109 LOWENSTEIN MICHL D EA3-3671
110 DAVIDSON LOIS A EA9-3031
STREET CONTINUED
122 NOSTRAND MARVEL M DRESS SHOP
122½ MISTER LEROY SALON EA5-0450
126A CHAN K WING EA4-5529
126B HALL GERALD W EA5-0461
126C WELLER WM L
126D WYLER LEO
127 DEL-TEET FURNITURE CO INC EA5-5400
128 BROADWAY MARKET EA3-9797
132 BON'S CONGO ROOM & GRILL RESTR AND COCKTAIL LOUNGE EA2-1710
133 PEOPLES NATIONAL BANK OF WASHINGTON MA4-1010
---E JOHN INTERSECTS
200 WINTERS MENS SHOP CLO-RET EA4-3171
201 BROADWAY THEATRE EA3-1085
202 BROADWAY COFFEE SHOP EA3-1123
204 OPUS 204 DECORATOR'S BUNTING EA5-1782
206 TWO O SIX TAVERN EA2-9894
206½ BROADWAY KEY & LOCKSMITH SERV EA3-0443
208 TALLY-HO TAVERN EA3-9915
210 VACANT
211 SKEWES R J INC FURN RET EA3-0211
214 ANDY'S CAFE RESTR EA2-9896
OFC BUILDING
218 ROOMS
201 BROWN J MARVIN DENTIST EA4-1100
202 DAGG COSTA E LAWYER EA9-9799
203 MAINPRICE PEGGY L ACCT EA5-2644
219 BROADWAY BOWLING CORP EA5-5233
220 JONES RUSSELL REALTOR
222 COLE'S BARBER SHOP EA3-9708
225 TALLMAN'S PIONOS & ORGANS RET SLS EA4-7494
227 DEINES JOHN M DENTIST EA4-5554
229 BUILDING ROOMS
1 VACANT
5 FREY KARL S REAL EST EA4-6066
7 ROHRER JOHN A ARCHT EA2-3009
17 RICHKOFF DIMITRY P DENTIST EA4-7811
20 COLLINS ROBT REAL ESTATE
21 DE LUXE PHOTOGRAPHERS EA3-3620
22 ARTISTS EQUITY ASSN INC ORG MISC EA3-0742
230 SEATTLE-FIRST NATL BANK (BROADWAY BR) 583-3582
231 BANKS BARBER SHOP EA9-8111
HEALTH GLO FOODS EA2-6464
233 R-JOHN'S HAIR FASHIONS BEAUTY SHOP EA2-1717
235 BROADWAY REXALL PHARMACY DRUGGISTS RET EA3-4600
300 ERNIE STEELE'S RESTAURANT EA4-0229
303 VACANT
310 KEEG'S INT DEC EA5-1771
314 DE CARO'S BARBECUE RESTAURANT EA2-8881
321 CASA DEL RAY APARTMENTS EA2-2808
A-1 VACANT
A3 KENNEDY K L
A4 DAVIS LORI E
A6 VACANT
A7 SULLIVAN GREG L EA2-2645
A8 SORLEY BENJ H
B-1 COLLINS NELLIE S EA3-2978
B2 LYNN D M EA9-5139
B-3 VACANT
B-4 FAULDS JEANNE
B-6 SHANKS M OLIVER
B-7 SMILEY A B
B-8 CRONE ALICE E EA2-3647
C-1 LA BLONDE S
C-2 STEWART JAMES
C-3 VACANT
C-4 VACANT
C-5 VACANT
C-6 VACANT
C-7 NO RETURN
C-8 VACANT
D-1 BROWN JAMES
D-2 VACANT
D-3 VACANT
D-4 VACANT
D-5 LASSITER K
D-6 VACANT
D-7 VACANT
D-8 VACANT
1 SHANK OLIVER
2 VACANT
3 KENNEDY WM B
324 ROON MOTORS V W SERVICE AUTO REPRS
325 E-Z WASH SELF SERV LNDRY & DRY CLN EA2-9717
327 TELEVISION SALES SLS & REPR EA5-5513
400 PIZZA PETE NO 2 RESTR EA4-7383
401 SAFEWAY STORES INC GROS & MEATS RET
406 IMPETUS MUSIQUE MUSIC DLRS EA2-3793
408 BROADWAY TV SERVICE CO SLS & SERV EA4-4833
410 BROADWAY CENTRAL FLORISTS EA4-3600
414 HADASSAH NEARLY NEW SHOP USED NOSE RET EA5-4974
416 PUBLIC FINANCE CORP EA2-3389
418 LODDELL'S SHOE RENEWING REPR EA2-2077
420 BLAIS BEAUTY STUDIO EA4-4778
424 ALBRIGHT REALTY INC REAL EST EA5-0700
425 MARKETIME INC GRO EA3-9000
MARKETIME SHOES (BR PACIFIC FOOTWEAR)
426 APROPOS GIFT SHOP EA9-2330
MADISON DOROTHY M
428 BROADWAY ONE-HOUR CLEANERS EA2-9639
434 PETER'S ON BROADWAY MEN'S CLO EA5-7077
500 PILGRIM CONGREGATIONAL CHURCH EA4-3900
501 PRIM SERVICE LAUNDERERS & CLEANERS CLO CLN EA2-2800
507 PHILLIPS AL THE CLEANER EA5-2385
509 COMMEREE BERNARD A OPTOM EA4-7197
510 HOUSE OF TV TV & ELEC APPL SLS EA9-2200
511 SIVERTSEN'S BAKERY BAKERS RET EA4-1919
512 KIEFNER FRANK JEWELER EA4-4410
516 CHUNG KING CAFE EA2-5452
518 OWEN'S BARBER SHOP EA3-9537
520 HIGHLAND BEAUTY SHOP EA2-8250
522 WOLFSTONE MICHAEL ASSOC INS TAX WORK & REAL EST EA3-2574
523 A & P FOOD STORES NO 1 EA2-8200
524 PO' PAZZO TOO GIFT SHOP
525 SCHNEIDER'S WASH N'SHOP CLN & LNDRY EA3-9661
526 HAMILTON ARMS APARTMENTS EA4-5414
1-S GRANT LEE
2-B BAILEY HERBERT V
3-B ADAMS LEO R EA9-7143
4B CONWAY M ALISTER EA4-3887
5-B YARRINGTON ROBT L
6B DAILEY CECIL E
7B MATILAINEN MICHELLE
8-B KENYON DELORES EA5-0827
9-B WILLIAMS IAN
10-B GORHAM P S
11-B VACANT
12-B PHILLIPS ELSIE MRS EA5-4892
14-B CLOSE DEBBIE

YOUR TITLE PROTECTION IS OUR BUSINESS
PIONEER NATIONAL TITLE INSURANCE COMPANY
WASHINGTON STATE DIVISION
719 SECOND AVENUE, SEATTLE (98104) MUtual 2-6600
THE STATE'S OLDEST AND LARGEST LAND TITLE COMPANY

TP	Adjoining	Source
-	✓	R.L. Polk Co Publishers

MERCER ST 1970

FIRST FEDERAL SAVINGS AND LOAN ASSOCIATION OF BREMERTON
HOME LOANS
Serving the Puget Sound Area Since 1916
With Six Conveniently Located Offices
1900 3d Avenue Phone MAin 2-0746
INSURED

MELROSE AV E-Contd
610A ANDERSON MARTY D EA5-1008
610B SKALABRIN ANTHONY EA3-1321
610C FRIEND RONALD

19
MELROSE PL E -FROM 250 E DENNY WAY NORTH

--- ZIP CODE 98102

62
N MENFORD PL -FROM 4250 STONEWAY N EAST

---ZIP CODE 98103
1310 TURRELL KAREN MRS ME2-8191
1312 ANDERSCH GERALD F ME2-8487
1318 GALBRAITH ROSALIE M MRS

317
W MERCER PL -FROM 550 W MERCER NORTHWEST

---ZIP CODE 98119
505 VACANT
511 DODGE AL
515 OLSON THEO R ● AT4-6675
515½ ATKINSON THEO R AT4-0154
518 ANDERSON GEO A AT3-1521
519 HOLLEY H W BILL AT3-0538
522 MC GOUGH CLEDIOUS E ● AT4-8024
526 BAYVIEW HEIGHTS APARTMENTS AT4-2275
101 BATALI L F AT4-7039
102 HICKEY HERBERT A AT4-2275
103 DAVIS NEAL
201 MAYNARD ARTHUR E AT2-5115
202 DOVER LEON W AT3-5325
203 MILLER E P
301 VACANT
302 TWOHIG KATHLEEN J MRS ● AT3-9600
303 SPAULDING WAYNE D AT4-4087
401 FLYNN HELEN R MRS ● AT3-0875
402 WEST ROBT S AT4-9408
403 KEZELE JOHN ● AT3-9593
---6TH AV W INTERSECTS
---W ROY ST INTERSECTS
600 HAWKINS ALMA C MRS ●
601 WAGNITZ MILTON H ● AT4-8128
605 CHARLES RAY E ● AT3-6444
605½ PETTY JOHN DAISY R
608 JEFFERS DONALD AT3-6495
609 CARL EMIL H ● AT4-8422
617 TURNER APARTMENTS
1 GRUNO DAVE ●
2 VACANT
3 JOHNSEN LEONARD
4 BLADES JOE AT2-8075
5 STEPHENSON MARK
623 MILLS APARTMENTS
1 JENSEN SIGURD A AT4-8739
2 BRAINERD LYNN
3 MC KINLEY JANE AT4-8841
4 HESS SAML
5 ISHII DAVID
6 MC SORLEY C AT4-9641
7 SCHRODER ARNE AT3-6703
8 FLANDRO E C AT4-7482
626 ZIMMER APARTMENTS
1 VACANT
2 VACANT
3 LAMPKIN BARBARA J
4 VACANT
5 VACANT
6 LANGHAMMER JUNE MRS AT4-8337
627 APARTMENTS
1 REED WILLIS R
2 EGGERS JANE E AT4-2217
3 ROSKEY BARBARA AT2-6289
4 NELSON GWEN L AT2-6289
630 AURILLA CHUCK
633 DANNATT JAMES
636 HILT HOWARD 285-0270
---ELLIOTT AV W INTERSECTS

970
MERCER ST -FROM 600 QUEEN ANNE AV N EAST

---ZIP CODE 98109
7 BENEFICIAL FINANCE CO LOANS 284-1662
9 SMART SET BEAUTY SALON AT4-1020
10 MARQUEEN GARAGE AUTO REPRS AT4-0590
11 MERCER DRESS SHOP AT4-4484
13 ACE BEVERAGE & SPORTING GOODS
DE RIDDER JEWELERS RET
15 PRYO INT JOY YOUTH TOGS CLO AT4-4675
17 KUEFLER REALTY REAL EST 282-2237
19 OLIVERS RESTAURANT 283-4475
20 MERCER STREET IGA STORES GRO AT4-1808
23 BARTELL DRUG CO (BR) AT4-1383
---1ST AV N INTERSECTS
105 MERCER APARTMENTS AT2-7288
101 WACHIN JAMES 284-4170
102 JONES DAVID A AT4-9426
103 VACANT
104 BLAKE NEVA
105 PAYNE EDDY L
107 SANDE MARIE 282-8601
108 DEWEESE M LYNN 284-0120
109 VACANT
110 DURHAM MARGUERITE B MRS 283-6996
111 MOHR EMILY
112 GILHOOLY DAVID A AT2-7288
113 PRICE RAY W AT2-8106
114 NORSTROM WIL E MRS 283-4885
201 VINEBERG ERNST
202 FISHER KEMP J 284-1087
203 MICHAEL ROBT AT4-2717
204 VACANT
205 VACANT
206 NACCARATO D M 284-2637
207 HOLLAND D B
208 VACANT
209 EVANS CLAIRE C AT3-9029
210 FINCH RICHD
211 RAY FLORENCE V MRS AT4-4497
212 SANDE HAROLD B
213 CHENEY RALPH B AT4-5349
214 LEWIS VERNA
301 MITCHELL RUTH MRS AT4-0219
302 REA RALPH
303 SIEGEL L F AT2-8336
304 VACANT
305 SULAK JOYCEANNE S AT4-5057
306 RAYNOVICH GEO
307 VACANT
308 DORIS GERALD AT4-7964
309 BOOTH EDNA M MRS 284-5827
310 MORGAN N KATH 282-4268
311 LONG MARY A 282-9018
312 LILLARD MARY A AT3-1277
313 MC KEE DONALD 283-2306
314 LOWERY PATERNANCE
STREET CONTINUED
121 THURMOND BUILDING
---(FOR OTHER TENANTS SEE 529 WARREN AV)
APARTMENTS
200 VACANT
202 VACANT
203 VACANT
STREET CONTINUED
123 CENTRAL OIL DELIVERY CO FUEL OIL AT4-1150
125 BRICK'S CENTRAL REALTY (SUB OFC)
127 CENTRAL REALTY AT4-1515
131 SCRIPPS LEAGUE PUBLS AT4-0473
---WARREN AV N INTERSECTS
170 SEATTLE MASTER BUILDERS ASSN AT4-4114
SEATTLE HOME SHOW ORGANIZATION AT4-0960
172 LANIER BUSINESS PRODUCTS OFC EQUIP 282-5870
---2D AV N INTERSECTS
205 REPUBLIC VANGUARD INSURANCE CO SIDE ENTRANCE AT4-8940
222 LOYAL ORDER OF MOOSE NO 211 AT4-0320
225 CONTINENTAL HOSTS CATERERS MU2-3277
VOLUME SERVICE INC FOOD CONCESSIONS MA4-1341
SEATTLE REPERTORY THEATRE (TICKET OFC) MA4-6755
ANDERSON W R MA2-1287
251 VACANT
---3D AV N INTERSECTS
300 SEATTLE CENTER PARKING
---4TH AV N INTERSECTS
400 DEZ'S 400 TAVERN 263-5825
420 AUDITORIUM GARAGE AT3-5033

971
---5TH AV N INTERSECTS
500 SEATTLE-KING COUNTY-CIVIL DEFENSE 344-3830
550 CIVIC BUSINESS CENTER AT2-4100
ROOMS
100 NEIGHBORHOOD YOUTH CORPS POVERTY PROJECT 587-6336
102 VACANT
112 SEATTLE PUB SCH DIST
109 SEATTLE PUB SCH (SPL EDUC)
113-19 SEATTLE PUB SCH (SPL EDUC)
122 SEATTLE PUBLIC SCHOOL DISTRICT 587-6306
130 SEATTLE PUBLIC SCHOOL DATA PROCESSING CENTER
131 STORAGE RM
137 MC LEOD-MANNING INC COLLR AGCY AT4-6951
STREET CONTINUED
570 PRECISION ENGINE PARTS INC AT4-8743
PRECISION ENGINE SPECIALISTS GAS ENGS REBUILT AT4-0660
---6TH AV N INTERSECTS
600 VACANT
616 STEWART HUBERT E ARCHITECT AT4-8090
FRYE LOUISE C INC PROPERTY MANAGEMENT AT4-1680
ROXBURY CONSTRUCTION CORP AT4-1680
---AURORA AV N INTERSECTS
700 VACANT

972
---DEXTER AV N INTERSECTS
---8TH AV N INTERSECTS
800 NIFTY COSTUME CO UNIFORM MFRS MA2-7390
STANDARD KNITTING CO MA3-1261
TOTEM SPORTSWEAR INC MA2-7390
815 WASHINGTON NATURAL GAS CO MA2-6767
---9TH AV N INTERSECTS
---WESTLAKE AV N INTERSECTS
961 VCO SIDE
---TERRY AV N INTERSECTS
1000 VACANT
1001 QUEEN CITY FLOOR CO (WHSE) MA2-6222
1021 MC NIVEN HUGH CO WHOL BLDG MATLS MA2-5131
---BOREN AV N INTERSECTS
1104 AD INFINITUM COML ARTISTS MA3-8632
BUSINESS COMMUNICATION PRINTERS MA3-8632
GRANGE COOPERATIVE WHOLESALE FARM MACH & AUTO SUP MA4-5343
MULTIPLE MEDIA EMPLOYMENT AGENCY INC MA3-4671
MULTIPLE SERVICES INC CLUB & ASSN MGRS MA3-8632
SALES & MARKETING EXECUTIVES INC MA4-2993
TINKHAM CHANDLER PUB RELATIONSMN MA3-8632
1119 INDIAN ARTS & CRAFTS WHOL NOVELTIES & SOUVENIRS MA2-2855
JOHNSTON C P CO WHOL POST CARDS MA2-2855

974
---FAIRVIEW AV N INTERSECTS
1165 VACANT
1167 MESSENGER SIGN INC PNTRS MA3-4525
---MINOR AV N INTERSECTS
1200 OPTICAL SUPPLY INC WHOL MA2-7627
WESTERN OPTICAL DISPENSARY INC MA2-7627
1201 PATTERSON M F DENTAL SUPPLIES MA2-1384
1209 REFRIGERATING & POWER SPECIALTIES PARTS & SUPS MA4-3200
---PONTIUS AV N INTERSECTS
1260 PACIFIC NORTHWEST BELL TEL (PUB RELATIONS OFC) MU2-9000
NORTHWEST COMPUTING CO DATA PROCESSING SERV MA3-3780
1265 PLASTIC PRODUCTS CORP MA3-6615
1266 PECK & JENSEN ARCHT MU2-8985
1268 VACANT
1275 EPCON CO THE NEON & PLASTIC SIGNS MA3-3100
---YALE AV N INTERSECTS
1310 PACIFIC TRAIL SPORTSWEAR MFR OF JACKETS 622-8730

19
E MERCER ST -FROM 600 MELROSE AV E EAST

---ZIP CODE 98102
309 BROWN ROBT J EA2-7626
310 LARSON JON K ● 322-6935
310½ SELF STEVE ● 323-4360
314 APARTMENTS
101 PAULSON DAWN I EA9-0634
103 HERREID THEO F
201 STEVENSON ROBT L 325-7348
202 NO RETURN
STREET CONTINUED
314½ VACANT
318 CARLSON EDWIN ● EA3-7623
---EELLEVUE AV E INTERSECTS
401 HILLCREST MANOR APTS EA5-5220
1 VACANT
2 BECK MICHL
3 NO RETURN
4 FLETCHER EDW
5 WILLIAMSON F
6 PORTER DAN
7 MARIE G GLEN 323-9375
8 DEAN DELORES 329-5714
9 PINARD PIERRE J 329-8740
10 WESCOTT DOROTHEA MRS EA2-4418
11 VACANT
12 ROYCE CLYDE 323-3869
13 VACANT
14 VIELMA DAVID
15 OLSON O EINAR
16 BEEN JOHN A
17 MEEKS JOHN
18 VACANT
19 BLUM SARALEE 329-1813
20 LAMMERS GERALD
21 FOX MICHL G EA8-1089
22 NATLAND LYNESS T ACCT 323-5616
23 DUKE CONNIE
24 VACANT
25 VACANT
26 VACANT
27 WILSON ROGER
28 PRAY CLEMENT
29 VACANT
30 EARP JOSEPH O 329-8781
31 VACANT
32 SCORDAN MARLENE P EA2-4406
33 CLIFTON DON T
34 JANOF LAWRENCE
414 QUAIL DOUGLAS D EA2-5449
CAIN LANCE A EA9-0859
HARRIS JESSE 322-1201
414½ MC GUIRE DOROTHY
422 BELDEN LESTER ● EA3-1965
423 VACANT
---SUMMIT AV E INTERSECTS
507 VACANT
509 MASON JOHN
511 SIMMONS MARY MRS EA9-3889
CHRISTENSEN MARIE M MRS EA2-4855
---BELMONT AV E INTERSECTS
600 APARTMENTS
1 LEPISTO S ADELINE EA3-4865
2 SEALOFF GEORGIA L EA5-7629
3 CLEAVES EDITH L EA2-7731
4 ORLOFF LOUIS EA5-9820
5 ZAGARS IRMA MRS EA5-9875
6 SWANSON MARGERY M EA2-5882
7 SCHLECHTER DORIS K EA5-3003
8 DENNEY JAMES C EA4-6579
9 MILLER HELEN G EA2-8569
10 FOLLETT VIANNE H MRS EA3-6198
11 STRANACK DOROTHY B MRS EA5-6139
611 SUSAN ANNE APARTMENTS
SUTHERLAND LYNN A MRS
613 HERRON THOS J 325-0906
615 VACANT
617 HANSEN EARL B
619 VACANT
621 VACANT
623 PAQUETTE WARREN
625 LONG LORRAINE
627 BOGEN EARL K EA3-1505
629 BRAXTON FLORENCE A
---BOYLSTON AV E INTERSECTS
700 SEVEN HUNDRED EAST MERCER APARTMENTS
101 MONTGOMERY WILLIS L EA2-5615
102 NORTH JACK W EA5-9244
103 ANDERSON ROBT
201 MESSINGER MANNIE EA4-2606
202 ROBERTSON MARY EA2-7890
203 PRIEB MARIEL
204 MC INNES MARY A
205 BULLARD SHERRY J 325-3745
301 LAX SOPHIE MRS EA9-2170
302 FORREST ELIZ J EA3-4619
303 BRENTWOOD LESLIE
304 KNUETTEL GERTRUDE
305 AGUETTA LINDA C
306 LA COSTE JOHN D EA3-1816
307 EBY GERALD
308 BARTHOLOMEW L DONALD EA4-1297
309 CARBINES MARY E MRS 323-1934
310 LEAHY MARY C EA3-8207
401 SANDBERG RALPH W EA3-3962
402 POLLACK HELENE MRS EA3-1889
403 TALL ESTHER
404 MYER GLADYS L MRS EA5-2404
405 MUIR LEONA E
406 NESS KAREN
407 BREED ARLENE A EA5-4856
408 KRAKOVSKY MILL
409 STANLEY FRED A 325-3326
410 DUBOIS ANNE EA4-0747
501 ANDERSON BARBARA E EA2-5394
502 WRIGHT MARY P EA4-5461
503 SENESCU MARIE EA4-6376
504 O'NEIL MARGT
505 WUTKINS ESTHER H EA3-1985
506 VACANT
507 EDGAR BETTY J EA4-9369
508 ABRAMS ELY
509 DUNCAN DENNIS L
510 PETERS JULY
601 JACOBI ALFRED 322-4468
602 ISAKSON GLEN H 325-6738
603 DUDLEY ROBT E EA5-1823
604 MIKEL JOSEPH A 323-6278
605 HOKANSEN CLARENCE
606 BRUNI RUDOLPH 324-2371
607 VACANT
608 JOHNSON ROY
609 REAMS DEBBIE
610 MITCHELL RICHD R EA9-1028
---HARVARD AV E INTERSECTS
809 CHARLES APARTMENTS THE
1 LEVINE JERRY T EA4-2428
2 GUTENBERGER KAREN L EA3-2960
3 FARBER ROSE EA5-5142
4 DIAMOND ISODORE EA4-4259
5 BECKELMAN FRANK EA4-4245
6 JOHN F EA2-5682
7 VACANT
8 MUTCHLER N MRS EA5-5038
9 NELSON ELANE EA4-3596
10 BERG HARRIET E EA4-9724
11 ARMANTROUT ROMA M EA4-4337
12 MARCUS JEANETTE R EA3-4044
101 REITMEIER MARIE A EA3-4246

21
---BROADWAY E INTERSECTS
910 APARTMENTS
1 WOOD MARY A EA5-2251
2 KANE WM
3 RUSTOFF GORDON
4 ANDERSON STEFFANIE EA5-8148
915 APARTMENTS
1 VACANT
2 TANGEN GLEN M ● EA2-5728
3 O'DEA CAROLA K MRS EA5-8973
4 DE VOY CLIFFORD EA5-1102
5 VACANT
6 WELLS ALICE E EA9-3825
919 JOHNSON MARK D EA5-5025
---10TH AV E INTERSECTS
1002 JOHNSON LARRY E EA9-9237
1004 STEFFENS ERNST EA4-5791
1006 LEE QUON ● EA2-5245
1011 PHILLIPS WM F EA2-7163
1014 TORREJON ANTONIO EA5-8538
---FEDERAL AV E INTERSECTS
1058 LOWELL SCHOOL EA4-7362
1061 APARTMENTS
BSMT VACANT (7 APTS BSMT-1061)
5 VACANT
---11TH AV E INTERSECTS
1103 OSBORNE LARRY
1107 MILTON SELMA MRS ●
---12TH AV E INTERSECTS
---13TH AV E INTERSECTS
1300 JENSEN J A EA9-2558
1302 NO RETURN
1304 WASSILIEW WLADIMER P EA4-5890
1305 POSTIE CECILE MRS ● EA4-1452
---14TH AV E INTERSECTS
1400 PARK APARTMENTS EA3-7270
1 ERETH JOHN A EA3-7270
2 VAUGHN DALE
3 VACANT
4 ANGELO DANL EA2-4974
5 FINLAY VERA B EA9-1614
6 MARKLEY HARRY E EA5-8309
7 VACANT
8 HOFFMAN MARION G EA2-7015
9 RUSSELL A JUANITA EA4-7710
10 EBY CYRUS K EA2-6347
11 GREENBERG LENA MRS EA4-3335
12 VACANT
13 SCOTT CLAYTON A EA4-1516
14 VACANT
15 VACANT
16 BUCK PAULA MRS EA3-3246
17 HOOPER CLIFFORD I JR EA9-1012

1411 Fourth Avenue Bldg., Seattle, Wash. 98101
MEMBERS AMERICAN & WASHINGTON COLLECTION ASSOCIATIONS
Phone MA 4-8100

Palmer supply company
REFRIGERATION, AIR CONDITIONING, PLUMBING
HEATING, PIPING, VENTILATING, HYDRAULICS
PNEUMATICS COMPONENTS
TELEPHONE CHerry 6-1551
250 Andover Park West (South Centre) Seattle, Wash. 98188

N 8TH AVE 1970

WESTSIDE FEDERAL
Savings and Loan Association
WEST SEATTLE, 4209 S.W. Alaska St. - Phone WEst 2-2950
BURIEN, "400" Arcade, 400 S.W. 152nd - Phone GHerry 4-4950
KENT BRANCH, 418 W. Meeker - Phone ULrich 2-9310
INSURED SAVINGS
HOME LOANS

1400-14th AVENUE, SEATTLE | PHONE EAst 5-7306 | 5950 Fourth Avenue South, Seattle, 98108 | FLASHERS AND CONES • Phone (206) ROckwell 2-8080

8TH AV—Contd
Lowell Apts—Contd
806 CHANG KAY MA4-6319
807 GEE G LORRAINE MA4-7978
808 HELGREN CARL L MA3-7058
809 VACANT
810 CHIVARIC MARIE A MA2-1396
811 BOHAN BLANCHE B MU2-1667
812 WHITE MAGNHILD S MRS MA2-2037
813 BARTON EMILY A MA4-1349
814 MC DONALD H
815 FOSTER JOHN P MA3-4182
816 VACANT
817 BROWN PAULINE A MA2-0930
901 WILMOT MARGT MRS MA3-5327
902 KURZ F F MRS MU2-9909
903 SATTLER MARGT M MA4-5179
904 MARLOWE FRANK E
905 BURCHARD HELEN MA2-1567
906 VACANT
907 LEISE RUTH E MA4-0487
908 BOULDIN CHARLOTTE MA4-5288
909 GRAY ALICE MA4-7060
910 OLSON MABEL I MA2-5385
911 BARRON WILDRED R MRS MA2-4768
912 NELSON MORRIS B MA2-5387
913 GREGORY MABEL I MRS MA2-1471
914 VACANT
915 VACANT
916 MC ENTEE HELEN MU2-5299
917 ANDERSON R LOLA MA3-8847
1001 GOBLE ELIZ 682-4699
1002 VACANT
1003 DAVIS L L MU2-6528
1004 LAWSON M LOUISE MA2-0895
1005 LEDGERWOOD RUTH MA2-0753
1006 HARNAN NATIA C MA2-3736
1007 GREEN VERA MA4-5124
1008 LANNING FLORENCE MA2-3197
1009 KIJIMA KIKI
1010 THOMASON H M MU2-2549
1011 ANDERSON NILSA
1012 VACANT
1013 DALLAM MARY L MA3-7092
1014 STEPHENS VIVIAN MA4-3867
1015 VACANT
1016 VACANT
1017 LEE HAZEL M MA3-4108
1101 PROCTOR H D MA3-4364
1102 HINMAN WALTER H MA3-1019
1103 VACANT
1104 CLEIN LARRY R MU2-7814
1110 EMERSON APARTMENTS MA2-3524
101 GRESLIN ROBT
201 HALRYNJO AMALIE MA2-3524
202 SMITH DAVID MA4-4015
203 MARKOWICH EDW
204 GARRISON RICHD
301 DAVISON MYRTLE MRS MA4-7369
302 LOREEN RUTH A MA3-0998
303 DALE LAURA MA3-1052
304 JOHNSON DONALD D MA2-0496
401 PENRY NELL D MRS MA3-4619
402 PAUGH ROBT G
403 LOKEN OLGA P MA4-1007
404 CIRCO ROSE M MU2-6529
501 VACANT
502 ANDERSON LILLY
503 CLARK EILEEN MU2-4398
504 SYMES SHEILA MA2-2984
601 MARSH MILDRED MA3-0356
602 GERDOUSKAS GIEDRE MRS MA2-9047
603 TWISS WALTER H MU2-0437
604 PETERSON ELAINE
701 GRAHAM BERTHA MRS MA2-8097
702 VACANT
703 ODME GERTRUDE
704 GAISFORD THERESA MU2-3438
801 GILLESPIE ANNA MRS MA4-7369
802 LADDY DORIS MA4-4999
803 JOHNSON LOUISE V MRS MA4-8319
804 BABCOCK RHEA MRS MA4-6749
901 NERLING LYDIA A MU2-0787
902 HOFFMAN BILLIE MRS
903 HIGH RUTH C MRS MA2-9031
904 DAVIS ARDEN S MA3-0416
1001 VACANT
1002 O'HARA MELITA L MRS MU3-3392
1003 LAIRD IRENE MU2-2809
1004 COLBERT HANNA MA4-7459
STREET CONTINUED
1119 FOURTH CHURCH OF CHRIST SCIENTIST MA3-3632
---SENECA INTERSECTS
1211 EXETER DRIVE IN GARAGE MA2-1300
1214 JENSONIA APARTMENTS MA3-3818
A MALMSTROM PAUL
101 MILLER PATRICIA MRS MA4-9312
102 POORBAUGH WILBUR
103 NESS PETER
201 ADAMS JUNE
202 TEMPLE CHARLES
203 RYCROFT WILMA E MU2-5380
204 WINES CORAL L
205 TEMPLE CHARLES
210 DEGOSSELLIER MORRIS
211 ERICKSON THELMA L MRS MA2-2266
212 BISBON DOROTHY K
301 BOEHLS DENNIS
302 PAINE LILLIAN MRS MA2-3473
303 VACANT
304 VACANT
305 MEYERS WINIFRED
306 SUNAY KAY MRS
307 CALVIN LOIS ANN MA4-0128
308 VACANT
309 CLARK LESTER
310 RHODES HAROLD
311 LOPEZ RUBEN
312 BAGLEY DAVID L
401 RANDALL JOSEPH
402 SHOEMAKER FERN V
403 BENNIT EDW
404 VACANT
405 GREEN ROBERT
406 LIND HENRY
407 SCOTT HERMAN C
408 VACANT
409 THOMPSON REUBEN
410 BLACKWELL GORDON
411 TSAI BIRDA MA2-9115
412 BAKER JOHN E MA4-6203
501 WOOLEY CHARLES
502 LA BOND ROBT
503 VACANT
504 FAIRALL TRUMAN D
505 ARD RONALD J MA4-3116
506 JONES DAVID L
507 VACANT
508 ERVINE D ROBT
509 WELGAN JOHN
510 VACANT
511 BENDER PHILIP
512 CARTWRIGHT RICHD F MA4-9312
601 TREIM JUSTIN
602 COLEMAN JACKSON
603 VACANT
604 VACANT
605 MARTIN WM J MA4-6395
606 VACANT
607 VACANT
608 HARTT MARY A
609 LINDVIG ESTHER F
610 GRAY SOPHIA L MRS MA4-7329
611 DESRANLEAU JACQUES
612 SWANSON WENDLA MA4-0347
701 CARMAIL RAY R
702 THOMPSON JAMES L
703 VACANT
704 FAGUP SUSAN R
705 BELVAL BEA
---UNIVERSITY INTERSECTS
924
---UNION INTERSECTS
1421 SEATTLE TOWN & COUNTRY CLUB SOCIAL CLUB
1428 BOB'S AUTO PARKING MA2-9260
---PIKE INTERSECTS
1510 DIAMOND PARKING
1512 FREEWAY AUTO REPAIR MA3-3806
FREEWAY GARAGE PARKING MA3-3806
1515 HERTZ RENT-A-CAR (GARAGE) MU2-6993
1521 MAXWELL APARTMENTS
101 NEWMAN HARRY MA4-1094
103 NO RETURN
104 NO RETURN
105 NO RETURN
106 NO RETURN
107 NO RETURN
108 NO RETURN
109 NO RETURN
201A NO RETURN
201B NO RETURN
202 NO RETURN
203 NO RETURN
204A NO RETURN
204B NO RETURN
205 NO RETURN
206 NO RETURN
207A NO RETURN
208 NO RETURN
208A NO RETURN
209 STIEFEL ALICE L MRS MA4-8318
300 NO RETURN
301 NO RETURN
304A HOWARD HELEN MRS MA3-7389
304B BEAN CHRISTINE H MRS MA4-3639
305 NO RETURN
306 VACANT
307 NO RETURN
307B NO RETURN
308 NO RETURN
309 NO RETURN
401 MARTIN RUTH E MA2-9199
402 BOYD NELLIE E MRS MA4-4562
403 NO RETURN
404 NO RETURN
405 NO RETURN
406 NO RETURN
407 NO RETURN
408 JEWEL CELIA M MA3-3857
409 NO RETURN
500 NO RETURN
501A NO RETURN
502 NO RETURN
503 NO RETURN
504 NO RETURN
505 NO RETURN
506 NO RETURN
507 NO RETURN
508 NO RETURN
509 NO RETURN
STREET CONTINUED
922
---PINE ST INTERSECTS
1605 RICE ENOS R CO RADIO & TV REPRS MA2-3240
1607 BLACKSTONE HOTEL MA2-0670
SLEAD LESTER
1609 DUNCAN'S MARKET GRO MA3-6272
1615 PINE COURT APARTMENTS MA2-4665
B2 CAMPOSANO DONALD L
B3 BRUBAKERS JOHN
B4 MITCHELL JOHN
A7 GREENLEAF C W
A8 JENKINS E J
A9 JOHNSON ROBIN
C11 JOHNSON ALEX
016 TULLY THOS
VACANT
100 PAGERT ERNEST
102 VACANT
104 LAWSON WALT
106 VACANT
107 DENNIS CHARLES
108 VACANT
109 BOWLES JAMES
110 VACANT
111 EVANS ARTH
112 LEE ROBT E
114 VACANT
115 VACANT
116 KRUG C J
117 DE REY JOSEPH
118 VACANT
119 LARSON GEO
200 SEIRI JOHN
201 ELIASON ELLIS
202 SUNDAY LLOYD
203 VACANT
204 TYNNE DONNA
205 WAIGHT CHRISTOPHER
206 MULLINS RICHD L
207 ECTHOL ROBT
208 VACANT
209 HAINLINE TOM
210 JOHNSON DUFFY
211 BERRY WAYNE
212 STEVENS RICHD
214 AQUILINA JOSEPH
215 ZAHMIT JOSEPH
216 CLIFTON SEIBERT
217 DUNCAN BARBARA
218 MOORE JAMES
219 COMPTON JAMES
300 PERKINS E Z
301 NELSON RAY
302 VACANT
303 VACANT
304 DUGAS STANLEY
305 ACOSTA SONNY
306 KIMBELL HARRY
307 HADWICK CARL
308 VACANT
309 KIMES MYRL
310 BRADLEY FRED
311 BAGBY JOHN
312 VACANT
314 KATSCHEAR PAUL
315 NIKSIC MATT
316 ESQUINEL JUNIE
317 DOLAN CHARLES
318 HOSKINS LLOYD
319 VACANT
STREET CONTINUED
1621 K D L HARDWARE SUPPLY WHOL LOCKSMITH SUPS MU2-7383
1626 STARTER SCHOOL NURSERY MU2-9120
1630 CULLEN CHARLES SHOE CO MA3-5760
1631 AUTHORIZED T V SALES INC MA3-3353
1633 AUTHORIZED TV SALES & SERVICE (WHSE)
1634 CULLEN CHARLES CO ORTHOPEDIC APPLIANCES MA3-1020
1635 MUNTZ TELEVISION SALES SERVICE & RENTALS MA3-3353
---OLIVE WAY INTERSECTS
1803 VACANT
1807 ADY'S TAILOR SHOP MU2-3630
1808 RAY APARTMENT HOTEL LODGING MA4-9600
YUN EUN SIL
ERICKSON JOHN W MA2-4869
WILKERSON DONALD C MA4-0253
1808½ NORDLY'S CAFE RESTR MA3-9380
1809 TERMINAL APARTMENTS MA3-9609
A VACANT
B MC GRAW JOHN
C VACANT
D VACANT
E VACANT
F CAUDILL STEPHEN
G VACANT
H VACANT
101 KNUCKLES EDW
102 WESTON DAVID
103 VACANT
104 RAMIREZ MIKE
106 VACANT
107 SALAIS JESS A
108 ORDUNG WARREN
201 GARNER C W MA3-9606
202 VACANT
203 PIERCE CHARLES
204 VACANT
205 HARTMAN LAFE H
206 VACANT
207 CARLSON ERIC
208 WELLER OLIVER J
209 ERICKSON HENRY
210 WAX ALVA
211 VACANT (4 APTS 211-215)
215 BAXBY WALLER W
217 SANROCK WM
302 SKRENN ARTH
303 HENDRICKS LAWRENCE J
304 REBMAN CARRIE MRS MA2-0549
305 FORTUNE SLAVA
306 ATCHLEY DENNY
307 VACANT
308 VACANT
309 WORTH WM MA3-6899
310 VACANT
311 MARTINSON PETER
312 VACANT
314 THEISEN HELENE
315 SHILAS JOHN W
316 VACANT
317 JORGENSEN STANLEY
1810 GLAVIN'S SAMPLE SHOP WOMEN'S CLO MA3-3421
1811 RUCKER DONALD E DENTIST MA4-1416
1812 RUSSELL LUKE BARBER SHOP
1816 SEATTLE ART MA4-0711
203 DENNIS BEN CREATIVE DESIGNER MA3-8302
203 HABERLACH BETTY COML ARTIST MA3-8302
203 SANDENO JERRY COML ARTIST MA3-8302
203 BAKER ZANE COML ARTIST MA3-8302
205 JONES LYNETTE COML ARTIST MA3-8302
205 HOLTE CARL COML ARTIST MA3-8302
205 MC NABB DAVID E PUB RELATIONS MA3-8302
205 SHINN MERRIDY B COML ARTIST MA3-8302
1823 UNIVERSAL MANAGEMENT CORP MA4-1222
UNIVERSAL TOUR & TRAVEL TRAVEL AGENCY MA4-1222
DATA RESEARCH CENTER MICRO FILM COMPUTER SERV MA4-1222
908
---STEWART INTERSECTS
1906 STEFAN ART METER PARKING MA3-5743
1914 GOLLY-HO ROOM COCKTAIL LOUNGE MU2-8045
STEAK CHALET THE RESTR MU2-8045
1918 STEFAN ART METER PARKING MA3-5743
1925 OFFICE BUILDING FLOORS
2D FL MARGNTATE-JONES INC WOMEN CLO MFRS MA3-4310
3D FL FUNARO INC MFRS MEN'S CLO MA3-6884
4TH FL ALL SEASONS SPORTSWEAR INC MFRS AGTS MA4-6218
4TH FL DATA & STAFF SERVICE CO PUBLISHERS MA2-7053
4TH FL F L T SPORTSWEAR CO WHOL MEN'S CLO MA4-6218
---ZIP CODE 98121
---VIRGINIA INTERSECTS
2005 GENAUER M & CO INC MENS CLO WHOL MA4-5351
2015 NORTHWEST MILLS (DIV INTL UNITED CORP) MFR KNITTED OUTER WEAR MU3-6117
2020 AMERICAN PARTS INC WHOL AUTO PARTS MU2-6500
SAVIDGE S L EQUIPMENT CO MA4-8400
2021 NORTHWEST ADVERTISING DISTRIBUTORS MA3-1396
SUDDEN PRINTING MA4-1840
2025 FAZIO'S CAFE RESTR MA3-6306
2029 VACANT
2030 WESTLAKE CHEVROLET COMPANY INC MA3-4122
904
---LENORA AV INTERSECTS
---WESTLAKE AV INTERSECTS
2118 GLAMOUR-ELLA HEALTH CENTER REDUCING SALON MA4-3525
2121 METRO VOLKSWAGEN INC MU2-8600
---BLANCHARD ST INTERSECTS
2201 ORTH BILL USED CARS MA3-5220
2202 DIAMOND PARKING SERVICE (BR)
2213 SEATTLE DOWNTOWN TRAVELODGE MOTEL MA4-6300
HECTOR ANDREW R ●
2224 CENTURY HOUSE MOTOR HOTEL MA4-6820
CENTURY HOUSE RESTAURANT MA2-1050
2230 HARMON PRAY & DETRICH ARCHT DESIGNER AM4-8870
---BELL ST INTERSECTS
972
8TH AV N -FROM 800 JOHN NORTH
---ZIP CODE 98109
200 UNITY CHURCH OF TRUTH MA2-8475
DIAL-A-PRAYER (UNITY CH OF TRUTH) MA4-8988
215 BUSINESS COMMUNICATION SERVICES MA4-8070
GORIN & HOLMES ADV AGCY MA4-8070
HOLMES J LISTER ARCHT MA2-7133
WALDRON & POMEROY ARCHTS MA3-4516
217 GENERAL ELECTRIC CO (MED SYS DEPT) MA3-5602
223 KORRY MANUFACTURING CO AIRCRAFT ACCESSORIES MA4-4066
230 KORRY MFG (WORKSHOP)
---THOMAS ST INTERSECTS
300 UNITED PARCEL SERVICE PARCEL DEL MA2-1863
309 UNITED PARCEL SERVICE (ACCT DFC) MA2-4346
401 MC PHERSON FURNACE & EQUIPMENT CO MA2-5577
408 GENERAL PAINT CO (DIV OF GLIDDEN CO) MA4-1984
GLIDDEN CO THE WHOL PAINT MA3-7890
414 VACANT
415 VACANT
416 CERTIFIED PRODUCTS CO JAN SUPS MA2-8850
418 BELLEVUE BOAT LIFT MA4-3343
420 PATENT SCAFFOLDING CO RENTALS MU2-9430
421 VACANT
430 HILL REFRIGERATION CORP SLS & SERVICE MA3-4851
433 CITY ELECTRIC & FIXTURE CO CONTRS MA2-7461
434 VACANT
---REPUBLICAN ST INTERSECTS
513 BUILDERS WHOLESALE PRODUCTS INC WHOL FLOORING MATERIALS MU2-9183
VACANT
CARPET MASTERS RUG & CARPET CLEANERS MA3-6012
DORNBURG FURNITURE INDUSTRIES INC MFRS MA3-6012
994
---MERCER INTERSECTS
---ROY ST INTERSECTS
706 CITY LIGHT (STORES REC DEPT) MA3-7600
724 CITY LIGHT (GARAGE)
---VALLEY ST INTERSECTS
---ALOHA ST INTERSECTS
906 CHRIS SIGN CO MFRS AT4-1953
---WARD INTERSECTS
1011 MASSYNITE-EVERLITE (DIV OF REICHHOLD CHEM CO) PLASTICS DISTRS AT4-1000
998
---WESTLAKE AV N INTERSECTS
1515 VACANT
1519 VACANT
---GARFIELD INTERSECTS
1606 BECK E B CO INC MFRS AGT AT4-0364
DORSE & CO MFRS AGTS AT4-2610
CAM-CO BROADCAST MEDIA SALES RADIO & T V REP AT4-7062
1611 KNADLER SHARON E AT3-9032
1617 KRAUSE & SCHEELAR INC HDW WHOL AT4-8244
1619 JOHNSON-BARROW INC MFRS AGTS AT4-1476
1623 STEDMAN SID AT3-5137
STEDMAN JEAN M
---HAYES INTERSECTS
1707 STEINER DENNIS M AT2-8683
1711 MC LEAN DENNIS AT2-6406
1717 BERRYMAN RONALD L
1900 NINETEEN HUNDRED EIGHTH AVENUE NORTH APARTMENTS AT2-4124
1 GAMET LYLE AT2-4124

TP	Adjoining	Source
-	✓	R.L. Polk Co Publishers

N 9TH AVE 1970

SEATTLE CREDIT BUREAU

Seattle Affiliate Associated Credit Bureaus, Inc. — Retail Credit Reports — Collections

1601 Second Avenue, Seattle 98101 Phone 626-5500

9TH AV—Contd
Seattle Apts—Contd

302 CASPER EUG
303 HARPER RITA MRS
MA2-8151
304 VACANT
305 GRIMM DAVID
306 BERG ROBT
307 RAMSLI P S
308 DE MOSS CARL
309 CURRY DALE
310 RALSTON BEN
401 COLE TED
402 VERESH JOHN
403 DOUVILLE MARTIN
404 LINDENMUTH JACK
405 SALSBERY SHIRELY
MA3-0659
406 ESPEJO CARMEN MA4-7946
407 WALKER CHARLES
408 WARRINGTON J W
409 LAMBROUX ROY
410 THORQUIST ERNIE
501 VAUX MARGO
502 BROOKS BOB
503 FARR ELVEN
504 CHADWICK PAT
505 CHARLES ALF MA4-3499
506 PATTERSON THOS
507 LAKE TERRY
508 HENDRICKSEN CAROL
509 METTLER HAROLD
510 MC LAUGHLIN JAMES
STREET CONTINUED
1515 PARAMOUNT PARKING MA3-9448
1519 BILL'S PARAMOUNT PARKING
MA3-9448
STREET CONTINUED
---PINE ST INTERSECTS
1616 BILL'S SELF PARK MA3-9448
1619 CAMLIN HOTEL MU2-0100
CAMLIN BREAKFAST BAR RESTR
CLOUD ROOM THE COCKTAIL
LOUNGE MU2-0100
WASHINGTON QUARTERBACKS
INC CLUB MU2-0100
1620 HAMPSTEAD ARMS HOTEL
LODGING MU2-4194
HAMPSTEAD ARMS HOTEL
COFFEE SHOP
CONNER ZELDA MRS
1624 CAIN'S SHELL SERVICE
PARKING MA4-4977
1628 CLOES ALBERT P & CO ACCTS
MA2-2737
LINDLEY GEO B ACCT
MA2-2737
CLOES INVESTMENT CO INC
MA2-2737
918
---OLIVE WAY INTERSECTS
---HOWELL ST INTERSECTS
1804 HOWELL HOTEL LODGINGS
MA2-9703
FUKUHARA MITSIE MA2-9703
1820 METROPOLITAN TRANSIT CORP
(GENL OFC) MA2-1313
---STEWART ST INTERSECTS
1908 METER PARKING SYSTEM
1911 J-PARK METERED PARKING
1920 METER PARKING
1922 JULIE APARTMENTS MA3-4524
101 DUNKLEE JACK
103 TODD JAMES JR MA2-8879
104 MC GOWAN RICHARD
201 WALSH LEONARD A
202 CORSETTE JESSIE J
MA2-1225
203 LUNSDEN WM MA2-0937
204 BRYANT TIM
205 VACANT
206 WILLIAMS DE WITT
207 WILDER GEO
208 LEPPER VLADIMIR
209 RODGERS PHYLLIS
210 MORGAN ROBT MU2-9261
211 KRAUSE H L
301 VACANT
302 BURNSTEIN SHIRLEY
303 KEELE MABEL
304 MC INDOO DONALD
MA2-1393
305 MC NARY RONALD
306 MULLENS JERRY
307 LYKSINSKI MICHL
308 SANDENO PAUL MA3-1979
309 GUSTOFSON ANN
310 ASHBY IRENE MRS
311 VACANT
401 VACANT
402 VACANT
403 RUCKERT SUE
404 WILCOX RUSSELL L
405 VACANT
406 MALONE JACKIE
407 WRIGHT KENNETH MU2-6875
408 JENSEN KATHY MA2-4774
409 GOTTSCHUHST JACK
MU2-0182
410 VACANT
411 VACANT
501 VACANT
502 IRWIN JOHN
503 VACANT
504 MARKOW SAM
505 TREAGER HAROLD
506 KNIGHT ALICE M MU2-6014
507 DE VANEY SHARON
508 BROWN EARL MA2-1843
509 LONGMIRE SHARON G
MA2-4983
510 STOBBS GEO
511 VACANT
STREET CONTINUED
1926 BARTMAN ELEVATOR CORP MTCE
EQUIP MA2-8719
1932 DODGE CITY-DIVISION OF S L
SAVIDGE INC (BR) AUTOS
MA4-8408
1934 ELECTRIC CITY INC
ELECTRICAL SUP MA2-5642
916
---ZIP CODE 98121
---VIRGINIA INTERSECTS
2001 SAVIDGE S L INC (TRUCK
DEPT) MA4-8400
2008 STANDARD SERVICE TIRE CO
(BR) RECAPPING WHOL NEW &
USED MU2-6300

2014 PINCUS J FURNITURE SALES
INC WHOL MA3-8220
2030 THOMPSON STUART G BUILDING
MA2-8766
AMERICAN NATIONAL FIRE
INSURANCE CO MU2-5858
GREAT AMERICAN LIFE
INSURANCE CO MU2-5856
GREAT AMERICAN INSURANCE
CO MU2-5858
ROOMS
201 SNAPP & SONS INC INS
2030 SNAPP-HORTON AGENCY (DIV
SNAPP & SONS INC) INS
MA4-6644
205 TAYLOR G PETE INS AGT
MA2-6070
205 WOODS RUEL H INS AGT
MA2-6070
206 FISHER & WAGNER ACCTS
MA3-0796
213 NOWOGROSKI ED INSURANCE
MU2-6131
215 VACANT
---LENORA INTERSECTS
2102 VACANT
904
---WESTLAKE AV INTERSECTS
2205 BUDGET-LEASE-A-CAR
MA4-5324
2217 COSTUME SUPPLY MA4-4810
DISPLAY SUPPLY INC DISPLAY
MATERIAL MA4-4810
2223 VACANT
EUROPEAN MOTORS MA2-3406
2227 AUTO BODY INC AUTO
CLEANING & BODY REPR
MA3-7422
---BELL ST INTERSECTS
972
9TH AV N -FROM 900 DENNY WAY
NORTH
---ZIP CODE 98109
100 HAWKINS FRANK APPLIANCE CO
STOVE & REFGR MA4-3300
COMMERCIAL AUTOMOTIVE
SERVICE REPR MA4-3300
HAWKINS FRANK BUICK-OPEL CO
MA4-3300
---JOHN ST INTERSECTS
216 A-1 ORNAMENTAL IRON & WIRE
WORKS MA2-4033
217 D-SERVICES INC CUSTODIAL
SERV MA4-6655
219 WESTERN GRAPHICS INC SILK
SCREEN PRINTING MA4-2010
220 BERVEN CARPETS CORP WHOL
MU2-1411
221 IMAGE CONTROL SYSTEMS INC
GRAPHIC ART SUPPLIER
MA4-2646
223 WASHINGTON COLOR & CHEMICAL
CO PAINT WHOL MA3-1253
227 VACANT
228 SELLEN DAVE CONSTRUCTION CO
MASONRY CONTR MU2-4636
SELLEN JOHN H CONSTRUCTION
CO BLDG CONTRS MU2-7770
234 PICKED SEED PRODUCTS SUPS
MA3-2573
235 DEPENDABLE BUILDING
MAINTENANCE CO INC
MA2-1224
--- THOMAS ST INTERSECTS
305 TIMKEN CO ROLLER BEARING
MFRS MA2-1580
308 UNITED ELECTRIC MOTORS
MA4-0044
309 ROVENDOO INTERNATIONAL
VENDING MACHS MA4-7594
310 NICEWONGER CO THE RESTR
EQUIP MU2-4300
312 JOHNSON WALTER H CO WHOL
JAN SUPS MA3-0142
319 JUNIOR ACHIEVEMENT CENTER
MA2-6603
---HARRISON ST INTERSECTS
400 APPLIANCE PARTS & SERVICE
CO MA2-0152
427 BAYLESS BINDERY BKBNDRS
MA2-6395
---REPUBLICAN ST INTERSECTS
994
---MERCER INTERSECTS
---ROY ST INTERSECTS
701 TRUCKWELD EQUIPMENT CO
(STGE)
722 VACANT
739 TRUCKWELD EQUIPMENT CO
WLDRS AT4-1172
753 HARLEY DAVIDSON OF SEATTLE
INC MOTORCYCLE SLS
AT4-1060
---WESTLAKE AV N INTESECTS
361
---CROCKETT INTERSECTS
2111 LEECH ERNEST J • AT3-2818
20
9TH AV NE -FROM 900 NE
NORTHLAKE WAY NORTH
---ZIP CODE 98105
4001 FRIENDS CENTER &
UNIVERSITY FRIENDS CLUB
ME2-7006
4039 APARTMENTS
A BRUNNER K D ME3-5574
B HILDEN DAVID L
C JOHNSON ANNA V
D EPPS S ME4-2952
E BENUM M S
F MC CORD WM L ME3-2569
4055 KUDER SUSAN N
4056 SCHOLES KENNETH • ME4-3027
4058 CLARKSON CHRISTINE
ME2-0763
4060 LANG ELEANOR ME2-3877
4062 KLEE WENDY ME3-2799
4064 SMITH GARY G •
4066 RODIN GUSTAV A • ME2-3971
4072 GRANT G WM • ME2-9318

66
---NE 42D ST INTERSECTS
4205 URANGA LOUIS V •
4205½ JACOBSON R ME3-3149
4210 GELCARD EDITH MRS •
ME2-7084
4213 RAMANO JACOB B ME3-1939
4214 ARESU BERNARD ME2-2793
WITHROW K ME3-1021
4215 HEMENWAY J ME2-2609
4217 MILLER MARIE L MRS
ME2-3715
4218 CLARK TERESA • ME3-3047
4220 TRACIE GORDON E
ZACHARY RUTH MRS ME3-0198
4221 GRABER HEINZ •
4223 BALLARD MARY ME2-1642
4224 FELSENSTEIN JOSEPH
ME4-0238
4226 TEALE GARY ME4-3431
4229 SMITH DONALD J ME2-5973
RESTONLE RICHD
4230 POTTER JOHN B ME2-3419
PACKWOOD JAMES W
NELSON VICTOR A ME3-4299
4233 AABY JOHN D ME2-3640
4235 JONES P P ME2-6304
LE BOLD MEDDIE M MRS
ME2-6304
4236 PINDGES JOHN ME4-2877
4239 LINDSAY JOHN L ME2-6644
4240 JOHNS MICK ME4-1829
4243 DOOLEY CHARLOTTE B MRS •
ME2-3978
4246 OAKLAND DON ME2-3792
HAYES WM R ME2-4024
4248 COLTON WM E • ME2-8848
4249 APARTMENTS
1 VACANT
2 PARSONS C L ME4-1261
3 DIXON STEPH ME3-2913
4 VACANT
5 MC LEOD DAVID ME4-3181
6 HAGEMAN ROBT ME2-2343
4250 APARTMENTS
1 HALLETT THOS P ME2-3433
2 RUTHERFORD JILL ME3-3595
3 MC CURDY ARTH H ME2-2958
4 KING STEPHANIE ME4-3867
5 SHEETZ RICHD A ME4-2744
4251 SEVERINO AMY ME2-4136
4253 STEVENS ADA C MRS •
ME2-5197
4255 MULLER PAUL J ME2-7260
---NE 43D ST INTERSECTS
4257 KARLSONS NIKOLAJS •
ME2-2627
4301 SAAC PAUL N II ME4-1868
4303 WILLSON DAVID A ME2-1543
4305 CROMWELL STEPH E ME2-5804
4307 BARBER CHARLES A ME3-1916
4308 CHATBURN RONALD ME3-2639
GAST KARL ME2-3649
4312 BELLANY THOS
MC ILROY PERRY •
4315 BLANKEVOORT GERTRUDE •
ME2-5181
4316 LINDQUIST FRANCES •
ME3-5116
NUTT WM T ME3-2577
4319 CAMPBELL M RUTH • ME2-6590
4321 SPITZER PETE E ME3-1097
4325 WU MING-JIUN ME4-1776
4326 APARTMENTS
1 QUIATT MARIE B ME3-4459
2 CROOKS GEOFFREY ME4-1370
3 PEERENBOOM OLIVE C MRS
ME2-4833
4 CZISKE DENNIS ME2-4968
5 BLAIR DONALD ME4-1576
6 TURNER KAREN E ME3-4744
STREET CONTINUED
4327 KECHLEY ELWYN L ME3-2150
4327½ CORWIN JOAN M ME3-1715
4333 APARTMENTS
A TENG JU YEN ME2-6784
B MOORE NANCY M MRS
ME2-5382
C MARTIN MICHL S ME3-5412
D DE BORST HILLEGONDA
ME2-7399
4334 OSTER ADA E MRS • ME2-3719
4337 WETERLIND THERWALD •
4340 KALBERG HENRY E • ME2-8273
88
---NE 45TH ST INTERSECTS
4511 NO RETURN
4523 KREPS HELEN E MRS •
ME2-8122
4525 STILES ANNIE M MRS •
ME2-1641
4529 UVELLI DAVID A ME2-7051
4533 CASA SE BONI ME2-9931
4543 ANDREW WINONA F MRS •
ME2-6540
4536 HATCHER GEORGINA MRS •
ME2-0319
4540 SMITH ALF E • ME3-1071
4541 WHITE M KATHRYN ME2-7691
GRAFFUNDER JAMES P
ME3-0125
4543 ANDERSON ARVID E •
ME2-6611
4545 NIELSEN WM D • ME3-0940
4549 REDFORD MIREN ME4-1984
4553 JONES ELIZ MRS •
4557 WERELIUS PAUL R • ME2-6464
---NE 47TH ST INTERSECTS
4702 FARLEY ANN L ME2-6313
4703 HUNTER MURRAY G • ME2-5525
4706 HUHN ELIZ M MRS • ME2-5784
4707 KNAPP HAROLD • ME2-1255
FILLINGAME ROBT ME2-7309
4709 PETERS TOM M ME2-2047
4709½ VAUGHN STEVEN D ME2-3246
4710 PETERSON MARY MRS
4715 AVERY ELLEN MAE ME3-5958
4716 MENKE EDMOND W • ME3-0525
4719 MC ANDREW MARGT MRS
ME3-1998
4720 OLSON BRUCE R ME2-0485
SILVER FRANK M
4723 NO RETURN
4723½ CAREY CHRIS
4724 DONALDSON JOE D ME3-4998
4727 KINGSTON DAVID C ME2-1067
4730 HOWARD ADDIE F MRS •
ME2-7791
4734 GREGORY RICHD E • ME2-0211
4738 APPLEBY LESLIE • ME2-1046
4744 WILTSIE FLORENCE REYNOLDS
MRS • ME2-4825
WIEMAN HOWARD ME2-5997

4748 KINZIE STEPH M ME2-2414
4801 UNIVERSITY PLAYFIELD
82
---NE 50TH ST INTERSECTS
5003 ZOLLMAN EDW S • ME2-5587
5007 SKAREK JERRY D ME2-0694
5011 LEONARD MARILYN R MRS •
ME3-3534
5013 TATE MAY MRS • ME2-1361
5016 WELLMAN LYNN ME3-5653
5018 QUINN MICHL J • ME3-5863
5019 CALARCO JOHN R ME4-3884
5022 NORTON REBECCA S ME4-3997
5023 FLYNN J BRUCE
5026 LARSON JOYCE ME4-1841
5027 ROE JAMES A ME3-2475
5028 JEFFRIS KENNETH L ME3-2149
5030 HORN HARRY J ME2-0156
5030½ THOMPSON BOB J ME2-7052
5031 PAUTLER THOS G ME4-0362
5034 BAILEY JAMES M JR ME3-2299
5040 FACTORY OF VISUAL ART ART
SCH
5041 BLESSED SACRAMENT CHURCH
ME2-4390
DOMINICAN FATHERS ME2-4390
BLESSED SACRAMENT PRIORY
ME2-4390
5062 BLESSED SACRAMENT SCHOOL
ME3-2166
---NE 53D ST INTERSECTS
5302 STOKES MILTON G •
5306 MARTIN WM R LA4-9388
5310 KILDALL KATH • LA5-2425
5311 BATTELOER RICHD N JR
5312 MELM HARRY F LA2-1603
5315 NAUMANN EMMA • LA2-7015
5316 SCHAAF MARGERY J MRS •
5319 JONES RUTH A LA5-3203
5320 OGDEN ELSIE M MRS •
LA2-2478
5321 STRAUBEL FLORENCE MRS •
LA3-3156
5325 TRAXINGER KATH MRS
LA3-9818
5326 SCHNELDER GERALD B
LA5-8413
5329 MANSELL ALICK G • LA2-2608
5330 YUNT MELVIN C LA5-7754
5333 MARSH LLOYD D • LA2-8782
5334 SEWARD ALFREDA E MRS •
LA2-6750
5336 HARDY RONALD W LA5-3734
5337 JAMES RICHD A • LA3-0067
110
---ZIP CODE 98115
---NE RAVENNA BLVD INTERSECTS
6108 FAIRES RONALD G • LA2-9099
6112 MATHEY RAY J • LA4-9923
---NE 62D INTERSECTS
6210 BAKER EDWIN S • LA3-3839
6211 VANCE CLARA L MRS •
LA2-0112
6213 HILBERT MAUDE D MRS •
LA2-2452
6214 APARTMENTS
101 GILES JESS L LA3-1818
201 COOLEY GARY G LA4-7195
202 EARRETT JAMES T
LA4-9156
301 LOYA PRAX LA4-9926
302 HANSON LARRY L LA2-8667
6217 MANCINI ALICE K MRS •
LA2-1861
6222 HARRIS STEVEN N LA2-8999
---NE 63D ST INTERSECTS
6300 THOMPSON WM J DENTIST
LA2-7108
6309 SORENSON RICHD A •
LA2-8460
6311 MORRISON MURRAY LA5-1685
6312 KROLL RICHD J LA3-1604
6318 SCOTT HAROLD W • LA3-2032
6321 LOESEL LOREN L • LA4-5341
---NE 64TH ST INTERSECTS
6402 ASAWAPORNSNIT SUVIT •
LA3-2935
6403 APARTMENTS
1 FISHER ORRIN J LA2-4223
2 HICKEY MARION F MRS •
LA2-7451
3 FISHER LOUISE LA4-2698
4 FRAZIER MARION A LA5-4834
5 MARSHALL LUCILLE L MRS
6404 RUSSELL HARRY W • LA3-1468
6405 NAESS SEARLE W •
6406 SEILS ARTH L • LA3-2187
6409 SHAKESHEIKH M LA2-7796
6410 NO RETURN
6414 VACANT
6415 LOVEJOY LOREN A • LA3-8051
6420 RODNEY WM
130
---NE 71ST INTERSECTS
7108 JONES GERALD R • LA4-8820
---NE 72D INTERSECTS
7211 FORTMAN GERALD F •
LA2-2952
7217 FORNIA HOWARD M • LA3-4303
---NE 73D INTERSECTS
---NE 74TH INTERSECTS
7411 FITZGERALD THOS
7412 TRUCEAU MILDRED M MRS
7417 NELSON JOHN W • LA2-2657
7420 APOSTOLIC FAITH CHURCH
LA2-1350
156
---NE 75TH INTERSECTS
7502 LEHTOLA GEO W •
7504 SEIFFERT MARGT E •
LA2-3651
7508 HILLYARD MAURICE D •
LA5-6973
7514 MANNING DOROTHY E MRS •
LA3-7237
7518 CRAIG DONALD M • LA4-6623
7522 WHIPPLE STEVEN A •
LA2-2264
7525 ALLEN E ROB LA5-3860
7526 SMITH MILDRED E MRS •
LA3-6849
7532 THORNING THOS E • LA4-1115
7536 CONDOTTA VIRGINIA E MRS •
LA3-9164
7537 HONEYCUTT ELBERT J •
LA2-4801
7540 OSTERLOH DONALD • LA5-3771
7542 WILLS DONALD K • LA3-3029
7547 REASY ROSS D • LA3-5913

KOMO RADIO – KOMO TV

CHANNEL 4

1000 ON YOUR DIAL PHONE MAin 4-6000

VOLKSWA
In The
"U" Distri
Station Wag
Vans - Pan
Pickups
Sedans
Convertibl
Used Car
All Make
and Mode
SERVICE A
PARTS
DEPARTM
OPEN TIL
MIDNIGH
FREEWA
VOLKSWA
INC.
4546
ROOSEVE
WAY N.E
SEATTL
PHONE
MElrose
3-4630

501 East Pike Street
Cor. Summit Ave. East 9-1222
4339 Roosevelt Way NE MElrose 3-4555
AUTO GLASS
UNIVERSITY BURIEN
122 SW 153rd Street CHerry 4-2464
20035 Highway 99 LYNNWOOD
PRospect 6-1179
DU PONT
BY

N DEXTER AVE 1970

SEATTLE CREDIT BUREAU
Seattle Affiliate Associated Credit Bureaus, Inc. — Retail Credit Reports — Collections
1601 Second Avenue, Seattle 98101 Phone 626-5500

DENSMORE AV N—Contd

10732 HOLT JOHN A ● EM2-0137
10735 SCHOLL WARREN I ● EM2-7731
10735½ VACANT
10736 MC LEOD DONALD ● EM2-4856
10742 LEE ROBT E ● EM4-0951
10745 NEVILLE ETHEL H MRS ●
10746 LA CLAIR ROBT D ● EM3-1902
10751 LIMATZAKIS ALEX I ● EM4-8816
10754 LYON DONALD E ● EM4-5917
10757 POTEMKIN BETTY L MRS ● EM3-4384

246

---N 120TH INTERSECTS
12002 GRUEL EDMUND F ● EM4-8516
12003 KILDE JOHN W MFRS AGT ● EM3-4141
12010 BYERS JOE C ● EM3-9996
12011 MYERS CHARLES W ● EM3-8145
12017 ZETZ ROBT J ● EM5-1750
12018 DIDRICKSEN RAGNAR T ● EM2-8650
---N 122D INTERSECTS
12200 RETSCHLAG KATH MRS ● EM3-3765
12202 POWER ROBT W ● EM2-3866
12203 CURRIER HOMER L ● EM3-3662
12204 SCHMIEDEKER DAVID H ●
12210 ELLIOTT JOE O ● EM2-3025
12213 WORTHINGTON GEO F ● EM2-2170
12219 ALLEN JOSEPH C JR ● EM3-1295
12220 HOLMES JOHN R ● EM2-2241
12220A GOUMAS ALLEN ● EM2-1126
12220B GERBER WM ● EM2-0337
12222 BAKER ALVIN W ● EM4-1089
12224 BROADKENT JEAN EM5-4884
12225 HOPKINS WM G ● EM3-8311
12230 TENER DONALD EM4-5915
12231 LA PLANTE LLOYD V ● EM3-4090
12232 OKESON RUD H ● EM2-6333
12234 WARREN FRED A ● EM2-2562
12238 WARREN VIRGINIA L ● EM3-6455
12241 BROTHERS HAROLD L ● EM2-3881
12244 HOLT CORDELIA EM2-3290
12246 BERSON JOSEPH ● EM3-0170
12249 NOWLIN TROY ●
12250 SCHWARTZ DONALD L ● EM3-1160
12255 NISCO NICHOLAS J ● EM4-8499
12260 MATTEI HENRY O ● EM3-4957
12263 BATES WALTER L ● EM2-2409
12271 DEARINGER E A ● EM4-5439
12277 WRIGHT DON O ● EM2-6814
12278 JASPER GEO J ● EM5-2278
12283 HOVDE RAYMOND C ● EM3-2287
12289 JOHNSON HAWTHORN B ● EM4-3084

266

---N 125TH INTERSECTS
12502 GAVEY ROBT A ● EM4-4381
12503 FIRMAN DANA C ● EM2-3967
12509 DUKE EDNA L MRS ● EM3-0077
12510 MURPHY PATK W ● EM2-0434
12520 KEMPER ROBT R ● EM3-9751
12521 SCHICK FRED ● EM4-1675
12522 BROWN DONALD L ● EM2-6338
12524 MC FADZEN FRANCES E MRS ● EM2-1865
12526 HEATH HENRY W ● EM3-6571
12527 MANN WM H ● EM3-4036
12530 GREEN STEVEN W ● EM3-9750
12533 MITCHELL BEN ● EM2-7233
12540 WEBB DOUGLAS A ● EM4-3109
12541 HEARST LLOYD V ● EM2-2040
12542 MARQUART RICHD G ● EM5-0081
12547 VAN HOY LOUIE R ● EM2-6085
12548 CASHMAN GEO A ● EM2-3173
12550 WYLIE ELIZ MRS ● EM2-7308
12555 BURGY C MELVIN ● EM3-3156
12560 NIEMANN HELEN L MRS ● EM2-7892
12562 WILCOX RAY C ● EM5-6934
12564 WHYTE GEO J PIANO TUNER ● EM4-0792
12567 TUCCA GEO EM4-3428
12568 CHANG RICHD J ● EM3-0136
12570 KNOUSE MORRIS K ● EM4-4797
12579 HALLER LAKE IMPROVEMENT CLUB EM2-9704
12580 PLENGE HARRY L ● EM2-3369
12582 DREW ELLEN M ● EM2-6414
12583 COYNE ROBT J ● EM2-1063

272

---N 135TH ST INTERSECTS
13502 ARNOLD R PAUL ●
13503 JOHANNESSEN KAARE H ● EM4-7219
13506 ANDERSON PAUL E ● EM4-0574
13510 BARTLETT RICHD V
13515 CUNNINGHAM J E
13517 OMDAHL TEKLA MRS ●
13518 WORTHY VICTORIA MRS EM3-3179
13522 SUNDBERG CARL M ● EM2-1288
13523 BOUSHEY KELLY W ● EM4-2213
13527 TOWLE FRED ● EM3-4423
13528 EGGERS ANN EM5-7059
13531 HEIDEMAN FLORENCE N MRS ● EM2-9385
13532 KILBOURNE GORDON R ● EM2-4480
13532½ PHILLIPS DELMAR
13536 NORMAN HOWARD N ● EM2-2154
13537 MOLINE FRANK W ●
13541 PICINICH J J ● EM2-1512
13544 PLUSH LARRY L ● EM4-0680
13545 ANDERSON HENRY H ● EM2-8508
13546 BRONK CARL M ● EM2-2367
13555 FRANKS HARVEY R ● EM2-1449

--- N 137TH ST INTERSECTS
13701 WISENBURG ERNEST P ● EM2-6093
13702 EARHART JOHN L
13714 DOYLE PATK W ● EM3-8611
13715 WILLIAMS WALTER W JR ● EM2-3707
13719 MAYNARD FRANK ●
13720 JOHNSON JULIENNE EM4-4981
13725 CLARK L MRS ● EM2-8868
13726 HILSINGER PETER F ●
13729 OSBORN GALE T ● EM2-6203
13732 DODLITTLE GERALD L ● EM2-0799
13735 WILDER HAMILTON E ● EM3-7255
13738 VACANT
13739 MECHAM DAVID J ● EM5-1793
13744 SYRIA DONALD B ● EM4-5043
13745 NEAL CLARENCE V ● EM3-3389
13749 ARNOLD JAMES P ● EM3-0844
13750 BURTON MELVIN ● EM4-5719
13755 ANDERSON CALVIN C ● EM5-4337
13756 JUSTIS JERALD L ● EM5-1147
---ROOSEVELT WY N INTERSECTS
14008 DOYLE DANL L ●
14015 SEARLES AUSTIN E ● EM5-2234
14021 HOLT ROGER ● EM3-2774
14026 SAYLER LYDIA MRS ● EM3-2676
14027 LARSON LEON L ● EM2-7473
14033 VEER ROBT T ●
14041 CONNELL ROBT V ● EM4-3392
14046 SCHNELLER JOHN ●
14047 JORDAL RON F ● EM3-5702
14059 KELLY PATK J ● EM5-3747
---N 1430 ST INTERSECTS
14318 GIBB DAVID D EM2-4368
14319 BARTLOW WAYNE K ● EM3-5806
14327 GUNDERSON LAUREL O ● EM4-8442
14328 KNOBLICH CHARLES ● EM3-5568
14329 JEREMIAH AUBREY C ● EM4-4975
14330 WHEELER FRED W
14333 HANSEN ARTH E ● EM4-9948
14338 REYNOLDS FLOYD E ●
14341 WILLIAMS E I ●
14342 TURNBOUGH GLADE E ●
14346 HOMAN JOHN L ● EM3-8995
14349 LEARY DANL H ●
14354 BORNHOLDT VIRGENE C ● EM2-0422
--- N 145TH ST INTERSECTS

978

DENVER AV S —FROM COLORADO AV S AND DIAGONAL AV S SOUTHWEST

---ZIP CODE 98134
---UTAH AV S INTERSECTS
---1ST AV S INTERSECTS
4700 ALBEE DRAY-KING CO EXP AND MOVING RO2-4700
KIMBERLEY INC TRUCK LEASING RO2-4700
MOBILE DISPATCH SERVICE GAS STA RO2-7215
4701 CASCADE SALES (SHIP & REC DEPT) RO3-9200
STATE HWY DEPT (APPRAISAL SECTION)
4707 AMERICAN STANDARD WHOL HTG & AIR CONDTNG EQUIP RO2-9400
4800 SEARS ROEBUCK & CO (WHSE) 344-4331
TERMINAL FREIGHT HANDLING CO FORWARDING AGTS RO2-0876
---2D AV S INTERSECTS
---3D AV S INTERSECTS
---S HUDSON ST INTERSECTS

980

---S DAWSON INTERSECTS
---6TH AV S INTERSECTS
5200 LILLY CHARLES H CO THE FERTILIZR MFRS RO2-0818
---S BENNETT ST INTERSECTS
5300 BUCHANAN AUTO FREIGHT CORP RO2-4455
ARONSON INDUSTRIAL SUPPLY RO2-0700
5327 UNION PACIFIC EMPLOYEES CREDIT UNION RO2-1477
---S BRANDON ST INTERSECTS
5400 AMALGAMATED SUGAR CO (WHSE) RO2-0622
5401 VACANT
5409 WILSON CROLEY F ● RO2-0936
---7TH AV S INTERSECTS
---S LUCILE ST INTERSECTS

249

DETROIT AV SW —FROM 1 NORTH OF SW RAYMOND SOUTH 1 EAST OF BURIEN WAY SW

---ZIP CODE 98106
---SW KENNY ST INTERSECTS

986

---SW MICHIGAN INTERSECTS
---SW MYRTLE INTERSECTS
7500 PUGET SOUND SALVAGE & EQUIPMENT CO RO3-2400
7557 LA FRANCHI AUGUSTINE ● RO3-2905
7705 VACANT
7739 NORTHWEST ROAD (DIV CONSOLIDATED EQUIP SLS) HEAVY EQUIP DLRS RO2-8557
7777 WEST COAST EQUIPMENT INC LOGGING HEAVY EQUIP RO3-0791
7905 PARSHEN HENRY W ● RO3-0638
7949 VACANT
7959 SCHAEFER AGNES G MRS ● RO7-3491
---S W KENYON ST INTERSECTS

27

DEWEY PL E —FROM 2950 E THOMAS NORTH

---ZIP CODE 98102
305 GAMBLE ALMA ● EA3-6972
308 VACANT
311 VACANT
317 JOHNSON VIOLA MRS
321 HARRIS ABE ● EA2-5992
325 MORRIS JAMES A ● EA5-6744
326 CARLSON PETER ● EA2-4257
330 NO RETURN
334 VACANT
---E HARRISON INTERSECTS
409 NO RETURN
413 CARLTON JANE MRS
419 WOLFE MARY A MRS ● EA9-6246
420 VACANT
423 PARRISH DIANE MRS
425 ALLEN JANICE MRS ● EA5-1227
428 MILLER HATTIE B MRS ● EA2-5204
432 ROBBINS JEAN B MRS ● EA3-3867
---E REPUBLICAN INTERSECTS
513 VAN DYKE EARLIE JR EA2-8008

972

DEXTER AV N —FROM 750 DENNY WAY NORTH AND NORTHWEST

---ZIP CODE 98109
100 CITY PARK & RECREATION DEPT 583-5822
113 POPE & TALBOT DEVELOPMENT INC REAL EST MA2-4755
133 EWING & CLARK INC REAL EST MA3-1283
---JOHN ST INTERSECTS
203 ASSOCIATES DISCOUNT CORP FINANCE MA4-6370
ASSOCIATES LEASING INC COML FINANCE MA4-6370
ASSOCIATE LOAN CO MA4-6370
EMMCO INSURANCE CO MA4-5395
211 CITY CENTER RESTAURANT MU2-0266
220 CONNELLY ACCEPTANCE CORP FINANCE MA3-6265
222 FIRST PROPERTIES INC REAL EST & INS MA3-7920
224 MC NAIR BUILDING THE ROOMS
202 STIEBER JOHN L ACCT MA2-2549
204 MC NAIR LEE R LWYR MA3-6042
STREET CONTINUED
228 VACANT
231 PASCAL CO INC DENTAL & ASTHMA DRUG MFRS MA2-8561
234 PITTSBURGH PLATE GLASS CO (PAINT DEPT) MA4-0305
---THOMAS ST INTERSECTS
300 WILDERMAN REFRIGERATION CO COML REFR STGE MA2-8055
306 BOM MARCHE (TELEV REPR SHOP) MA4-1234
CENTRAL T V REPRS MA4-8990
312 AMERICAN OPTICAL CORP MFRS MA4-8770
324 BURCKHARD & HERMANS ARCHTS MA3-2513
PACIFIC NORTHWEST APPRAISAL REAL EST APPRAISERS
LIGHTING SERVICES CONSULTANTS MA3-7363
RADFORD & CO REAL EST MA4-4850
330 COMMERCIAL CREDIT CORP AUTO LOANS MU2-8850
---HARRISON ST INTERSECTS
400 HEATING EQUIPMENT SALES & SERVICE ASSN INC MA3-8730
OIL FUEL DEALERS CREDIT ASSN INC MA3-8730
OIL HEAT INSTITUTE OF WASHINGTON MA3-8730
401 SINGER CO (CENTRAL WHSE) MA4-0219
404 ELKINS INSTITUTE TRADE & TECH SCH 622-3021
406 NORTHERN STAMPING & MFG CO MFG JWLRS MA4-0013
TOWLE E J CO MFG JWLRS MA4-0013
407 GREENE-TODD CO INC RESTR SUPS MU2-2611
416 ALLIED FLOORS & ACOUSTICS INC FLOOR COVERING MU2-3033
430 THERM GAS GENERATOR CO MFRS MU2-9311
---REPUBLICAN ST INTERSECTS
500 SEATTLE RUBBER PLATE CO MFRS MA3-2610
501 ANCIENT ORDER UNITED WORKMEN FRATERNAL MA2-8100
509 FOSTER'S SERVICE CORP AUTO REPR MU2-4684
513 VACANT
517 VACANT
522 STATE LIQUOR STORE NO 71 464-7074
524 EARL'S BRICK'S MIX BEVERAGES MA4-9723
525 SEATTLE SEAMEN'S CENTER MA3-0135
530 PEOPLES NATIONAL BANK WASH (DEXTER & BROAD ST BR) 344-2385

994

---MERCER INTERSECTS
601 DOMESTIC SUPPLY CO KITCHEN CABTS AT4-5580
623 CONTOUR LAMINATES INC MFG PLASTIC AT2-3994
650 DURHAM BETTER FIT AUTO UPHOLSTERY AT3-4000
---ROY ST INTERSECTS
717 WESTERN ELECTRONICS CO INC AT4-0200
---VALLEY INTERSECTS
801 TOWN AND COUNTRY DISTRIBUTORS INC BLDG MATLS WHOL MA2-5878
810 SEATTLE SCHOOL DISTRICT NO 1 (MTCE SHOPS) 587-5047
815 DE WOLFE F CHARLES AT3-1995
819 MAC LAUGHLIN TED AT2-7532
LEEOTTA LUCIUS AT2-7532
BLACKFORD ALBERT
825 O'DONNELL & FONK INSURANCE AT4-6046
BARRY JAMES E LWYR AT2-4646
---ALDHA ST INTERSECTS
---WARD ST INTERSECTS
905 STATE PATROL AT4-4100
STATE PATROL (COMMUNICATIONS DIV) AT4-4100
STATE MTR VECHILES SAFETY INSP DIV AT2-8177
STATE HIGHWAY DEPT MATLS INSP DIV 464-7770
914 WASHINGTON STATE MOTOR POOL (PARKING LOT) 464-6484
920 VACANT

998

---PROSPECT INTERSECTS
1107 HESS RONALD V AT2-4716
HIGGINS RONALD C
1110 VACANT
1113 JENSEN MARGT MRS ● AT2-8502
1115 BODIN DESIREE A AT3-5554
1121 TABOR BODY SHOP AUTO REPR AT3-8316
---HIGHLAND INTERSECTS
1201 CARLSON SALES INC MFRS AGT AT4-4630
1207 DRAGER'S MOTORCYCLE CO AT3-9790
1221 YALE MOTOR SERVICE AUTO REPR AT2-1300
---COMSTOCK INTERSECTS
1305 VACANT
1309 DEXTER APARTMENTS
A KENOYER JEAN
101 VACANT
102 GAME WM C
103 COOPER JOHN D AT3-3509
104 VACANT
201 ROUSH GUS E AT2-5310
202 REYNOLD HAROLD
203 VACANT
204 HENKEMEYER DUANE S AT4-6213
205 BABLER LINDA AT3-5734
206 YOUNGGREN SIDNEY AT3-3563
207 WEBB MERCEDES M MRS
301 VACANT
302 DOWMAN VERA AT3-3486
303 VACANT
304 MC GEE EILEEN M
305 VACANT
306 KNOX SUMNER AT4-8661
307 VACANT
401 SHERMAN LOU A AT4-6154
402 LUCAS JOHN M AT4-4197
403 VACANT
404 VACANT
405 HERRIG PAULA M AT4-4983
406 VACANT
407 LEE SHARON
1315 FROL & PEASLEY ACCTS AT2-2178
1319 CLARK'S RESTAURANT ENTERPRISES INC REST OPRS AT2-3519

---LEE INTERSECTS
1401 BOONE DANIEL PAINTS INC WHOL AT3-7720
AUTOMOTIVE PAINT & EQUIPMENT INC WHOL AT3-3112
NORTHWEST SIGN SUPPLY INC AT3-8870
1414 REMCO BUILDING AT4-6110
ROOMS
114 DOUGAN EADER REYNOLDS & WHELLER INS BROKERS AT4-1300
114 GATES G WALTER UNDWRTR AT2-8500
218 OWENS ILLINOIS INC GLASS CONTAINERS WHOL AT4-3816
306 SEVEN-ELEVEN FOOD STORES GRO AT4-2711
306 SOUTHLAND CORP WHOL AT4-2711
326 DAMES & MOORE CONSULTING ENGS AT4-8160
1415A HEADLEY MASON AT2-8612
1415B NICHOLSON D R AT4-8681
1425 LA POINT KENNETH J AT2-4980
---GALER INTERSECTS
1511 OLSON FUEL CO FUEL & RANGE OIL ME2-5522
1513 ALCAYEGA MICHL
---GARFIELD INTERSECTS
1600 VALLQUIST OFFICE EQUIPMENT AT4-1155
REAR ACCOUNTING SYSTEMS & EQUIPMENT INC AT2-1600
1601A IVERSON JEROME D AT5-1739
1601B VACANT
1601C VACANT
1601D VACANT
1601E VACANT
1601F MITCHELL JAMES
1602 ROSEN & SIROIS (BR) INDUSTRIAL DESIGN AT4-2270
1604 SECURITY HOME HEATING CO ELEC HEAT SLS AT4-6662
1604½ STRAIGHT ARROW DESIGN STUDIO AT3-6173
THOMAS BYRAN AT3-6173
1606 DEE ANN SALES WOMEN'S LINGERIE AT4-1415
1607 JO-LOCK FABRICATORS PLASTIC PRODUCTS MFRS AT2-3022
GRAY CO REGIONAL OFFICE MFRS INDUSTRIAL EQUIP AT2-2606
1608 M-K PRODUCTS MFRS ATHLETIC EQUIP AT3-2141
1614 JOHNSON OSCAR
1626 FORNESS CONRAD W AT3-1377
1628 MAC PHERSON TOM REALTY AT4-2600

Main Office
133 Dexter Avenue N.
Phone MAin 3-1283

EWING-AND-CLARK INCORPORATED
HOMES — INCOME — PROPERTY RENTALS — INSURANCE — PROPERTY MANAGEMENT
"REAL ESTATE SERVICE SINCE 1900" — REALTORS

North East Office
5507 35th Avenue N.E.
Phone LAkeview 4-4400

Seattle Boiler
918 Terry Avenue and Madison Street
Telephone MAin 3-5596
South E. Marginal Way S.

TP	Adjoining	Source
-	✓	R.L. Polk Co Publishers

ROY ST 1970

THE BON MARCHE where all Seattle Shops

S ROXBURY ST—Contd
---37TH AV S INTERSECTS
3716 JASSIE NEWTON ●
---38TH AV INTERSECTS
---39TH AV S INTERSECTS
---HARADEN PL S INTERSECTS
---41ST AV S INTERSECTS
---42D AV S INTERSECTS
---MERTON WAY S INTERSECTS
191
---EMPIRE WAY S INTERSECTS
---GLOBE AV S INTERSECTS
---BEACON AV S INTERSECTS
4509 HAMILL PATK J PA2-3148
---46TH AV S INTERSECTS
---48TH AV S INTERSECTS
4801A SMITH DALE T PA5-4166
4801B PLETAN OWEN D PA5-9577
---49TH AV S INTERSECTS
---50TH AV S INTERSECTS
5002 VACANT
5003 FOX CHARLES L ● PA2-2446
5009 BROCKWAY ARTH T ● PA5-7532
5019 SKINROOD FRED N ●
---51ST AV S INTERSECTS
189
---51ST AV S INTERSECTS
5116 MARRS PAULINE MRS PA5-9926
5116½ VACANT
5120 APARTMENTS
4 MC CREARY JOSEPH B
5 HUNDLEY RANDY E
6 TIHNE CARL W
7 BECK THEO PA2-3848
8 DOUGLAS MARVIN W PA3-1749
9 VOELKER PAUL
5126 MC LELLAN GORDON C ●
PA2-5319
5145 MERNIN MICHL J ● PA2-1836
---52D AV S INTERSECTS
5215 JOHNS JOE ● PA5-5518
5221 CRISANTO LUIS ● PA5-4170
5223 LATTANZIO FRANK S ●
PA2-7275
---53D AV S INTERSECTS
5301 LOCKE DONALD ● PA3-2509
5317 LISAK JOHN H ● PA2-3604
5318 HOLMAN DOROTHY MRS ●
PA3-4838
---54TH AV S INTERSECTS
5401 PANDAZOS DIMITRA MRS ●
PA2-2665
5407 MC CAFFERY C R PA2-9245
5411 BEENE MARY PA3-0104
---LINDSEY PL S INTERSECTS
5418 KALMBACH FRED J ● PA3-1509
5421 LLEWELLYN GWYN D ●
PA2-7213
---55TH AV S INTERSECTS
5500 RAINIER BEACH METHODIST CHURCH PA5-6574
5503 FRANK EARL A ● PA2-7371
5511 VANDER SANDEN GEO JR ●
PA3-6392
5514 ERSKINE CLAUDE C ●
PA2-8765
5517 HICKMAN JACK ●
5518 RICHARDSON STEPH ●
PA2-8060
---56TH AV S INTERSECTS
5605 BERG ROY W ● PA5-3081
5606 DUNAWAY LEE E MRS PA3-1618
5615 MC NEAL PEARLE W MRS ●
PA3-7702
---57TH AV S INTERSECTS
5709 SKOV ERVIN H ● PA2-3493
5725 BUTLER JOE E BLDG CONTR ●
PA5-4903
---58TH AV S INTERSECTS
5807 MARKS ORVILLE ● PA2-2053
5809 RIDDER ROBT C ● PA3-9457
---59TH AV S INTERSECTS
5901 WRIGHT ROBT I ● PA3-5979
5904 MENDELSOHN ARTH ● PA3-7831
5905 HALL J L ● PA3-6547
187
---WATERS AV S INTERSECTS
6003 DESHAW DALE A ● PA2-1945
6010 YOUNG MARGT
6011 BIGLEY GEORGE ● PA5-6985
6016 VACANT
6016½ VACANT
6019 CLOUS FRANCES
6020 CURTON JAMES E ● PA5-8103
6023 OBERHOLTZER WM ● PA2-0137
6026 POWER JOHN R ● PA3-0031
6027 LACKEY FRANCES E MRS ●
PA5-9515
6030 MALCOLM LAWRENCE E ●
6036 JEAN'S BABY SERVICE BABYSITTING PA5-2560
SMITH HOWARD W ● PA5-2560
6040 MC INTYRE DEL L
6044 REDMON CHARLES L PA5-3686
6047 ANDERSON PAUL B L ●
PA5-9390
6059 KAYS DAVID H ●
6060 REDMON CHARLES J ●
PA5-6158
275
SW ROXBURY ST -FROM 9600 1ST AV SW WEST
---ZIP CODE 98106
75 VACANT
101 VACANT
103 STALDT EDW ●
---2D AV SW INTERSECTS
204 VACANT
205 GRAEBER PATK
206 VACANT
208 SAUER DOANE H RO2-1576
209 TOMKINS DELBERT D RO2-2750
215 GREENWOOD GORDON E RO2-4259
222 VACANT
236 MAYNARD JEAN MRS ●
400 A B C RADIATOR SERVICE AUTO REPR RO3-9677
408 BERGER'S WHITE CREST CENTER GRO RO2-3440
---5TH AV SW INTERSECTS
502 MAYER ROY L ● RO2-2757
511 NELSON LOUIS RO7-6643
515 GENTRY LILLIAN MRS
518 VACANT
519 VACANT
525 VACANT
529 JOHNSON MARY A RO2-1147
626 EVANGELICAL FREE CHURCH RO2-2468
---6TH AV SW INTERSECTS
---7TH AV SW INTERSECTS
---8TH AV SW INTERSECTS
---9TH AV INTERSECTS
918 T & J FORMICA SPECIALISTS REMODELING CONTRS RO2-8726
BRYAN JAMES M RO2-8726
1003 BOB'S SEWER SERVICE CONTR RO2-3980
LAUGHLAND ROBT M ●
RO2-3980
1023 VACANT
---11TH AV SW INTERSECTS
---12TH AV SW INTERSECTS
---13TH AV SW INTERSECTS
1303 PROUTY NONA B MRS RO7-4449
1321 NJELDE GILBERT E ●
RO3-1775
---14TH AV SW INTERSECTS
1416 GODDARD FRANCIS D OSTEO PHYS RO7-3626
279
---ZIP CODE 98106
1611 RUSSELL'S BARBER SHOP RO2-1883
1616 GOULD SATTERBERG & MITCHELL LWYRS RO3-1510
1617 THRIFTY DRUGS OF WASHINGTON RO7-4655
1618 THE DOGGIE BEAUTY SALON GROOMING PARLOR RO3-2062
1620 HUMMEL BEAUTY SALON RO2-9886
1622 SPUDNUT SHOP SKY RO7-3844
---17TH AV SW INTERSECTS
1702 TOM & JOHN'S RICHFIELD SERVICE GAS RO2-1662
1719 DUTCH MAID LAUNDRY SELF SERVE RO3-9561
1721 SAINT VINCENT DE PAUL SALVAGE BUREAU USED MDSE
1725 HAGE PAUL D RO2-3210
---20TH AV SW INTERSECTS
2002 LEWIS MICHL
2008 ERDMANN LARRY
---21ST AV SW INTERSECTS
2103 MOSS ELIZ MRS ●
2109 VACANT
2115 KROHN HERMAN A ●
---KELSEY LA SW INTERSECTS
---22D AV SW INTERSECTS
2203 ANKELEN CHARLES F ●
RO7-5554
---23D AV SW INTERSECTS
2315 CARDWELL JAMES L ●
RO7-5748
---24TH AV SW INTERSECTS
2401 PICKARD JACK L RO7-5447
2407 ALM ROBT J ● RO7-6309
2413 SAUNDERS BERTRAM R ●
RO7-5448
2419 MC CLELLAN ANNIE L MRS ●
RO7-5449
2425 FEROE PAUL
2440 SAINT MARGARET EPISCOPAL CHURCH RO7-5150
2501 MARTS VERA B RO7-5294
2507 THUNSTROM DAVID R RO7-4896
---25TH AV SW INTERSECTS
287
---26TH AV SW INTERSECTS
2601 BEAUTY TIME SALON BEAUTY SHOP WE7-3484
MARKETIME INC (BR) DRUGS WE7-5771
2645 LUCKY FOODLAND STORES INC WE7-4382
2656 ROXBURY CLINIC OSTEO WE7-5500
---26TH AV SW INTERSECTS
2805 VACANT
2823 AL'S BARBER SHOP WE5-1816
ROXBURY CAFE WE5-6266
ROXBURY LANES BOWLING WE5-1816
ROXBURY LANES SPORT SHOP BOWLING EQUIP WE5-1816
2827 SHEPP'S TWENTY-SIX FLAVORS WE8-4155
SHEPP'S TWENTY-SIX FLAVORS
2837 BUCHANAN S A
2839 ROXBURY AUTO PARTS & SERV WE7-2729
2851 ROXBURY ENCO SERVICE WE2-9644
---30TH AV SW INTERSECTS
3002 WIGHT CASPER L ● WE5-4569
3003 CARLSON HERBERT N ●
WE5-2951
3009 JENKINS THOS P ● WE5-7225
3010 ULTICAN CHARLES J ●
WE7-5911
3015 WILLIAMS ARLEY K ●
WE5-1958
3016 HALL JOHN
3020 BOISELLE FRANCIS D WE2-2381
3026 GORBY JEROLD N WE5-5331
3030 STRECK LOUIS N WE7-6262
3036 TALLY HENRY G ●
---31ST PL SW INTERSECTS
3103 WACHTER ZORA J MRS ●
WE7-9868
3109 SOTERHOU OCIEL L MRS ●
WE2-8386
3110 KIBLAS ROBERTA MRS
3115 BASS LEONA M MRS ●
3121 YOCUM JAMES D WE2-6047
3127 VACANT
3131 JACKSON CLIFTON ● WE5-7212
---32D AV SW INTERSECTS
3201 LETT CLIFFORD W ● WE7-7939
3207 SINCLAIR FLORENCE H MRS
3213 VACANT
3219 HODD VERGIA E MRS ●
WE2-9492
3225 ARCADIA PANE ANTHONY ●
WE7-4213
3229 HASSELBERG LOUIS R ●
WE5-5428
3233 WEIGEL LEONARD
3403 THOMAS CHESTER O WE8-4538
3404 SWERSON EDITH MRS WE8-2601
---35TH AV SW INTERSECTS
3500 BENTON'S REALTY INC WE7-1425
3516 BRITT NELDON K ● WE5-0609
3520 RAUDEBAUGH ROY R ●
---36TH AV SW INTERSECTS
3606 ROMMEL RUDY M ● WE5-5107
3609 MC LELLAND LOUIS E WE7-9365
3611 O'CONNOR JACK E ● WE5-1809
3616 ELLIOTT G H
3617 GOULD WM J ● WE2-7187
---37TH AV SW INTERSECTS
285
---ZIP CODE 98116
---39TH AV SW INTERSECTS
4208 NIST BERNARD J ● WE5-6857
4224 NADEAU ROBT JR ● WE2-0823
---CALIFORNIA AV SW INTERSECTS
4322 LARSON WM H WE5-0756
4418 COONEY P J WE7-7306
---45TH AV SW INTERSECTS
4514 SHELTON C WARREN ●
WE2-6021
---46TH AV SW INTERSECTS
---47TH AV SW INTERSECTS
315
ROY ST -FROM QUEEN ANNE AV N EAST 1 NORTH OF MERCER ST
---ZIP CODE 98109
14 PARAMOUNT CLEANERS INC AT2-3634
15 SAINT PAUL'S EPISCOPAL CHURCH AT2-0786
27 COBURN MABEL AT2-3318
HIGGINS FRANCES
SVOBODA ALBERT G ● AT3-4110
---1ST AV N INTERSECTS
100 ONE HUNDRED ROY STREET APARTMENTS AT4-1339
A10 MC MULLIN GABRIEL AT4-6495
A11 BUELL EDITH M MRS AT3-4132
A20 BAKER RALPH J AT3-9431
A21 WHITE CLAUDINE MRS
A22 JACKY MABLE C AT3-9121
A23 GINGERA ANNE AT3-6104
A30 BROWNE MARYAN J MRS AT3-4420
A31 KULANDER JOHN H AT2-5720
A32 SHELLEY ROSS
A33 HAGUE MARTHA MRS AT2-5772
A40 MURPHY LONA A AT2-9544
A41 KEITH JOSEPH J AT2-3355
A42 HEROUX WM D AT4-7498
A43 O'BRIEN CAROL M AT2-9293
108 APARTMENTS
B20 CLAY ALTON P AT4-7034
B21 BANK BETTY AT4-6972
B22 SEAMEN FLORENCE J AT3-6169
B23 GOODSON WM M AT3-3124
B30 ANDERSON CHRIS R
B31 POWERS ALEX F AT3-3407
B32 WOOLDRIDGE ZOLA AT3-4643
B33 DOUGLAS EMMA LOU MRS AT2-5671
B40 SMITH JEAN E MRS AT4-7248
B41 TILTON EVELYN C AT3-9082
B42 BIEVER FRANCES MRS AT4-7128
B43 BERG MAMIE M AT2-4353
112 APARTMENTS
C10 COOK JEAN
C11 FITTING ARTH AT4-1339
C20 LEISY EUNICE MRS AT4-1628
C21 MC WILLIAMS ALICE B AT4-8742
C22 BARTH FRANCES L MRS AT3-4719
C23 MEDFORD MAE MRS
C30 ROBERTSON HAROLD R AT2-8839
C31 HANSON ELMA AT2-0018
C33 ROSE LEONIE AT2-5045
C40 HENRY MILDRED E MRS AT4-6978
C41 JOHANSON ELSIE M AT2-3467
C42 MULLINS MARY E MRS AT4-7776
C43 WOOD ROSEMARY I AT2-6168
STREET CONTINUED
115 HEGSTROM ESTHER J MRS ● AT4-0539
116 APARTMENTS
D20 FIALA KATH MRS
D21 MALLOY JAMES E AT3-3967
D22 HANBERRY DORIS AT2-3037
D23 ROPP FRANCES M MRS AT2-8011
D30 KIRSOP CATH J AT3-1303
D31 LEE JERALD T AT4-3968
D32 NORSTROM KURT A AT4-0167
D33 FAIRCHILD GERTRUDE MRS
D40 JENNINGS ALBERTA
D41 SAYRE IRENE MRS AT3-9970
D42 WORTHINGTON CONSTANCE H MRS AT4-8104
D43 MOODY HELEN M AT4-5399
117 WALSH FRANK J
120 APARTMENTS
E10 KAPLAN MAX AT4-8286
E11 GRAHAM FRANCES M MRS AT3-4960
E20 MARKS JAMES H AT2-5788
E21 O'HALLORAN LEO P AT3-4363
E22 CROWTHERS HELEN MRS
E23 CENCE THERESA AT4-2741
E30 BROSS MINNIE AT3-8355
E31 DARRAH JANE AT2-0371
E32 PHILLIPS CORA I AT4-4112
E33 DE NIKE GEMMA C 285-1948
E40 WHITE BLANCHE MRS AT2-9169
E41 HUXFORD PETER AT2-4119
E42 BRISCOE THERESA AT3-9428
E43 BUNT OWEN AT3-3681
---WARREN AV N INTERSECTS
157 CITY LIGHT (POWER CONTROL CENTER) MA3-7600
160 KURT ORGAN CANADA LTD MFRS AGT (STEEL PROD) AT2-1055
KRAMER THELMA J
166 REALTOR'S LICENSED EXAMINATION SCHOOL REAL EST SLSMN SCH AT3-1644
WASHINGTON REAL ESTATE EDUCATIONAL FOUNDATION AT3-9297
166½ ROGERS EDWINA G MRS ● AT3-5017
170 ROMAN PAM AT4-6620
174 CAMPBELL JOHN ●
313
---WARREN AV N INTERSECTS
---2D AV N INTERSECTS
---3D AV N INTERSECTS
---NOB HILL AV N INTERSECTS
352 IRGENS FREDK L ● AT3-7574
364 CHINESE GOURMET RESTR AT4-9919
366 VACANT
372 ROY STREET GROCERY AT3-0280
372½ WONG FAY GONG AT2-9811
---4TH AV N INTERSECTS
400 HANCOCK JOHN MUTUAL LIFE INSURANCE CO AT4-0450
403 DELMONT APARTMENTS AT4-7810
1 GOLDIE RUTH AT4-7810
2 MC ALLEN MARLEN
3 BROTHWELL
4 KIRSHNER CHARLES
5 GARISS WM
6 BRINGHURST JUNE
7 FENIMORE BILL
8 WILKENS WM
9 DIXON BETTY
10 EDWARDSEN MARION V MRS AT2-4501
11 BONSALL MINNIE S MRS AT3-6262
12 STEELE MARGT
14 VACANT
15 VACANT
16 MAGNUSON RONALD
17 DE VALL SARAH
18 SILCOX GAIL AT4-4151
19 DUNCAN SHARON L AT5-1705
20 VACANT
21 HARRISON LINDA
22 BOULTER BILL
23 BROWN F
24 FIELDING G
25 BROWN ALICE L MRS AT3-6164
26 VACANT
27 VACANT
28 VACANT
29 KELLEY HELENE AT3-8657
30 VACANT
31 VACANT
32 GOULDY TOM AT4-7810
33 LENHART BILL
STREET CONTINUED
407 VACANT
408 WOLFSTONE-DONLEY-MC MANNAMA INC AT4-0100
409 NAINOA MORRIS AT4-1920
409½ NIESEN JUDY AT2-5978
411 MACHADO WASHINGTON AT4-9479
411½ LAS MIGUEL AT4-9159
---5TH AV N INTERSECTS
994
---TAYLOR AV N INTERSECTS
557 CIVIC BUSINESS CENTER
---(FOR ADDITIONAL TENANTS SEE 550 MERCER)
JENNER NORTHWESTERN INSURANCE BROKERS INC AT4-1240
ROOMS
130 SEATTLE PUBLIC SCHOOLS SPECIAL EDUC DIV 587-6310
241 ALLIED VAN LINES INC AT4-5890
243 VACANT
245 HAWAIIAN INS & GUARANTY CO LTD (SUB OFC)
250 HAWAIIAN INSURANCE & GUARANTY CO LTD AT4-2550
251 SEATTLE PUBLIC SCHOOLS-FOOD SERVICES AT4-6100
260 ASSOCIATED NORTHWEST INDEPENDENT DAIRIES INC AT3-5100
260 DAIRY ASSOCIATION BROKERAGE INC DAIRY EQUIP AT3-5100
262 VACANT
263 WORK EXPERIENCE PROGRAM JOB TRAINING 587-4235
264 VACANT
266 STANDARD FRUIT & STEAMSHIP CO AT3-1002
268 OVERLY MANUFACTURING CO OF CALIFORNIA MFRS & WHOL AT4-6228
STREET CONTINUED
560 PETTENGILL MAE AT2-5690
---6TH AV N INTERSECTS
614 VACANT
---AURORA INTERSECTS
---DEXTER AV N INTERSECTS
---8TH AV N INTERSECTS
802 CITY LIGHT-UNDERGROUND DIV MA3-7600
---9TH AV N INTERSECTS
993
---WESTLAKE AV N INTERSECTS
---FAIRVIEW AV N INTERSECTS
---MINOR AV N INTERSECTS
---PONTIUS AV N INTERSECTS
---YALE AV N INTERSECTS
307
E ROY ST -FROM 700 EASTLAKE AV EAST
---ZIP CODE 98102
---MELROSE AV E INTERSECTS
301 MAVIS APARTMENTS THE EA4-2500
11 AMADOR EL1
12 ROSE DAVID

Fentron
2801 W. MARKET STREET
SUnset 2-2000
FENTRON INDUSTRIES, Inc. H
A Subsidiary of Heath Tecna Corporation
Steel and Aluminum Windows ● Doors ● Screens ● Entrances ● Curtain Walls
Window Walls ● Architectural Metals ● Color Anodizing
WOODINVILLE PLANT:
17637 WOODINVILLE, REDMOND RD.

TP	Adjoining	Source
-	✓	R.L. Polk Co Publishers

VALLEY ST 1970

Phone MAin 2-0300 **The Seattle Times** favorite NEWSPAPER

VALLEY ST—Contd

313

---2D AV N INTERSECTS
201 APARTMENTS
1 ULLELAND CHRISTY AT4-1297
2 MC DANIEL LAURA L AT2-3156
3 COUILLARD KATHY AT2-2108
4 MC WILLIAMS CECILIA MRS AT3-5249
5 ELLIS ROLLIE L AT3-9562
6 KNEBEL J D AT2-2263
7 WALNSLEY KEVIN
8 CUSHING JEAN AT4-0368
211 APARTMENTS
1 LINNE LEROY
2 VACANT
3 VACANT
4 OSTBYE HAROLD AT4-9148
5 VACANT
6 LATORIE JOE AT2-7767
7 HOVIS GENE MRS AT3-6789
8 LEVITSKI ANNA AT4-8238
215 VALLEY TERRACE APARTMENTS
101 DOW MARY J MRS AT3-3143
102 TODA SAME MRS AT3-4069
201 WEITZ FREDK W AT4-1588
202 TAYLOR RONALD AT2-3593
301 IKEDA SHOICHI AT4-2356
303 ABADI FRANK AT3-5859
304 VALLEJO LOUIS AT4-0339
401 TODA TERRANCE M AT4-2819
402 WATANABE B K AT3-3156
403 VACANT
---3D AV N INTERSECTS
304 VERRIER GERTRUDE V MRS MRS AT2-8346
305 VACANT
307 MANDEVILLE H MICHL AT2-0467
308 WEIR LAWRENCE A • AT2-2804
309 SMITH JOE AT5-0955
311 MILLER ALICE V MRS AT3-3648 APARTMENTS
A GREEN JOHN V
B BODAN GEO
C BRESNOHAN BEN F
D BORRILLO THEO AT4-0788
320 ALGARY APARTMENTS
1 VACANT
2 MILLER C E AT4-5178
3 BONEVICH DIANNE C AT2-6316
4 TRUWEDSON WM J AT4-9453
5 ANDERSON DEAN AT4-8970
6 TEMPLE WM L AT4-5677
7 MARPER IDA M MRS AT4-4051
8 TRATTNER DEANNA AT4-2033
9 DONNELLY KATH A 285-1971
10 O'BREZAR RUDY F
11 DAVIDSON LENA MRS
12 DARWIN RUTH J AT2-6411
13 ANDERSON CAMILLE MRS AT3-4328
---NOB HILL AV N INTERSECTS
367 MAY ANNE M AT3-5877
369 VACANT
371 YOUNG GARY AT4-8621
373 VACANT
375 KELLETT JEAN AT2-8605
---4TH AV N INTERSECTS
414 OLSON DORIS L AT2-5492
414½ HANSEN ARNOLD A AT2-9604
418 MC CAUGHAN DOLORES T MRS AT3-8581
422 THOMPSON IDA • AT2-6176
---5TH AV N INTERSECTS
500 VACANT
501 MANGINI LOUIS P AT3-6275
501½ CORNELL JIM AT5-0498
503 CLARK HERSHEL AT3-7421
503½ VACANT
505½ VACANT
511 VACANT
516 INGRAHAM MARGUERITE S MRS AT2-6256
520 DEAN MARG F MRS AT4-6898
521 VECA ELECTRIC CONTRS AT3-3615
522 STANAVICH JOSEPH R AT3-7578

994

---TAYLOR AV N INTERSECTS
559 VACANT
559A VACANT
564 VACANT
565 CHRISTIAN DONALD R
566 GLENN EDWIN E AT2-2165
SCOTT HARVEY AT3-7240
567 ZADRA AUG J AT2-7533
615 APARTMENTS
571 ZADRA APARTMENTS AT3-2855
1 ZADRA DOMENICA MRS • AT3-2855
2 STROMME G J 285-1999
3 MATHESON BONNIE M MRS AT4-6450
4 KACZMAREK MARY MRS
---6TH AV N INTERSECTS
601 GENERAL SECURITY LIFE BUILDING
FLOORS
1ST FL GENERAL SECURITY LIFE INSURANCE CO AT4-3201
2D FL MONROE CONSTRUCTION CO AT5-1600
SEATTLE PUBLIC SCHS DEPT OF STUDENT AFFAIRS 587-3424
602 CHRISTIAN TEMPLE AT2-9400
SANDER RALPH J REV
614A HALL GORDON E
614B DOYLE MILDRED J AT2-5187
615 APARTMENTS
1 EDWARDS CATH MRS
2 NO RETURN
3 ERICKSON ANDREW
4 MERRITT TOM D AT2-5124
---AURORA AV N INTERSECTS
710 COCKING CARPET CO INC CARPET LAYERS AT2-3844
771 AMERICAN SUPPLY COMPANIES
LINEN SUPS AT2-1500
AMERICAN TOWEL SUPPLY CO AT2-1500
---DEXTER AV N INTERSECTS
---8TH AV N INTERSECTS
---9TH AV N INTERSECTS

993

---WESTLAKE AV N INTERSECTS
965 BRACE LUMBER CORP LBR RETAIL & WHL MA2-1030
---BOREN AV N INTERSECTS
---TERRY AV N INTERSECTS
1000 BELKNAP GLASS CO MA4-0700
1114 SEATTLE SIGN SERVICE INC SIGN PAINTING MU2-5771
1123 WASHINGTON ATHLETIC EQUIPMENT INC SPORT GDS WHOL MU2-6246
1155 CRAFTSMAN PRESS THE MU2-8800
METROPOLITAN PRESS PRINTING CO MU2-8800
---FAIRVIEW AV N INTERSECTS
---MINOR AV N INTERSECTS
1210 DAVIDSON PRINTING PRESSES DISTRS-WHOL MA2-8327
PHOTORAPID CO MA2-8327
STANDARD DUPLICATING MACHINE CO MA2-8327
COMPERIPHERALS INC MA2-8327
DIRICK WM CO DUPLICATING MACHS MA2-8327
1213 SKY-HI EQUIPMENT CONTRS EQUIP MA3-2656
1233 VACANT
---YALE AV N INTERSECTS

305

E VALLEY ST -FROM 750 14TH AV E EAST

---ZIP CODE 98102
1414 SWERDA JOHN P • EA5-8658
1421 CARTER ROBT R • EA2-8396
1422 ARNTSON DAVID C PIANO TCHR EA9-2893
1425 HAUGLAND SIGFRED • EA2-8126
MC DEVITT KATH MRS EA4-8356
1426 APARTMENTS
A PASTOR JILL EA5-1178
B GALLAGHER KATHLEEN EA9-9284
C PUTNAM K EA3-0747
D GOWDY JOHN R EA9-1426
1429 HENRY AYRES V • EA9-7164
---15TH AV E INTERSECTS

301

---23D AV INTERSECTS
2308 DAVIS VERLEE A MRS •
2309 JONES IRA L • EA4-7336
2310 SANDERS ALBERT • EA9-4143
2313 THORNTON CAROL MRS EA5-7671
---24TH AV E INTERSECTS
2400 MARTOS CLEO H • EA2-8897
2403 VACANT
2406 HADLEY CALVIN • EA9-9050
2407 TILLERY SAML L
2408 ROLUFF MICKEY •
2409 VACANT
2412 VACANT
2416 ANDERSON WM J •
2416½ PRINCESS SHERMAN EA4-6092
2419 VACANT
2424 CROMWELL DONALD L •
2427 MANUEL SYREL P • EA3-4226
2429 DUNBAR JAMES •
2430 VACANT
2433 HENDERSON MARVIN C • EA9-7645
2437 VACANT
2438 WILLIAMS ELEONORE MRS • EA2-1447
2441 VACANT
2442 CLARK LONNIE C • EA2-9091
2446 OVERTON MILTON
2446½ TRAMBLE LESLIE L MRS
2447 MC ALLISTER HENRY MRS •
---26TH AV E INTERSECTS
2600 WILLIAMS VERSIE L
2606 RICKS ETHEL MRS •
2608 WINGATE WM F • EA2-5022
2612 RUFFIN THOS H • EA3-7536
2613 RUDISELL WM X • EA2-5288
2615 VACANT
2616 GARDNER OLEVIA EA3-1788
2618 TRIGG GEO C • EA5-4654
2621 THOMAS JESSIE M • EA3-1520
2628 HUNT REGINALD R • EA3-3986
2629 WALLACE RUBY J MRS •
2632 JOHNSON MATRES MRS • EA1-9065
2633 BURNS JAMES H • EA3-8228
2635 WALKER ALBERT JR •
2640 MAINES CLARENCE E EA2-4914
2641 FELLOWS ODELL •
2644 CLAY MARY MRS •
2646 GALLOWAY HILTON B • EA5-5990
2647 COLEMAN JOE C • EA2-4739
---28TH AV E INTERSECTS
2802 LEWIS WM H •
2805 STEWART MARGT • EA3-4446
2810 BEVERLY THERESA M MRS •
2811 SEYMOUR EDW S • EA9-1915
2814 FRAZIER GENOVA L •
2815 CROSS CECIL R • EA2-9301
2819 JONES CLIFFORD P • EA3-2093
---29TH AV E INTERSECTS

299

---33D AV E INTERSECTS
3303 WILTON WM L • EA3-6322
3309 HADAC RALPH R • EA5-4928
3321 VACANT
---34TH AV E INTERSECTS
3403 FOXWORTH C TRAVERS • EA2-9237
3404 TOWSLEY RUSSELL F JR • EA4-0392
---35TH AV E INTERSECTS
---37TH AV E INTERSECTS
3700 COE HARRY L CONSULTING ENG • EA2-6226
3701 MC GOWAN WM J • EA2-0183

200

VALMAY AV NW -FROM NW 100TH AND 19TH AV NW WINDING NORTHEAST AND NORTH

---ZIP CODE 98177
10001 HILLS CHESTER W • SU2-5841
10007 HURD JAMES H • SU3-3785
10008 TURNER CLAUDE F • SU2-6814
10011 HENDRICKSON MARGT L MRS • SU4-3776
10019 SAGSTAD STANLEY L • SU4-5960
10023 MC CUTCHEON JAMES D • SU4-0211
10024 KARN W BRUCE • SU3-9188
10029 KNUDSON CLARENCE W • SU4-1527
10035 LOW JOSEPHINE M MRS • SU2-1238
10036 HACKBARTH JOSEPH R • SU2-5922
10042 MERRIN SALES CO INT DEC SU3-0978
MERRIN RICHD L • SU3-0978
MERRIN RICHD A • SU2-4616
10045 RIEDEL RICHD A • SU2-4616
10050 PHELPS NORVAL E • SU3-4048
---NW BLUE RIDGE DR INTERSECTS
10216 MC DONALD RUSSELL H • SU3-5125
10219 SHIFFLETTE MARJORIE S MRS • SU3-9212
10226 HENKE BRADLEY F • SU4-9834
10232 CHRISTOPHERSEN ROY H • SU3-7396
10233 GILBERT RICHD W BUSINESS CONSULTANTS • SU3-3290
10241 STINSON FREDK F •
10245 SPRINGOB J RODERICK • SU4-1552
---NW GREENBRIER WAY INTERSECTS
10315 LUNDY LE ROY F • SU3-1199
10323 LOFQUIST ERIK • SU2-6343
10324 MC GUIRE WM L • SU2-4332
10329 NO RETURN
10330 COCKBURN JOHN F • SU2-1925
10333 MOORE EUG F • SU3-0425
10336 SHURTLEFF AMY L MRS • SU3-6436
10341 KING AFTON L • SU4-3283
---NW 105TH ST INTERSECTS
10504 HAGEMAN WALTER H JR • SU3-9944
10505 HOVING JOHN E • SU3-6405
10512 MC KIN BRUCE • SU4-1494
10513 KATH RICHD L • SU4-1210
10520 ERIKSEN NILS
10530 LESLIE ROBT B • EM4-4299
10531 BACKSTEIN ROBT •
10535 BENSON HAROLD N • EM2-1971
10540 ELMSLIE ROBT G • EM2-5754
10546 TEUFEL THEO W • EM3-9146
10550 WOLF ROBT • EM3-6149
10555 HARTUNG GEO M JR • EM3-6813
10556 NESS CONRAD L • EM3-7710
10562 STRUNK JOHN P • EM2-0949
10568 OLSEN FLORENCE R • EM4-2811

167

---NW WOODBINE WAY INTERSECTS
10806 HUMPHREY SALLY E • EM3-3611
10814 MOORE WALTER S • EM3-9410
10815 HANSEN HOWARD H • EM2-0192
10821 BROWN RALPH B • EM4-3333
10827 FISH M RUSSEL • EM2-1353
10831 LEE J A • EM2-3941

167

S VAN ASSELT CT -FROM S HOLLY SOUTHEASTERLY TO 32D AV S

---ZIP CODE 98108
2904 VACANT
2905 SPENCER FORREST L PA3-5243
2906 MOORE LILLY MRS PA3-7747
2907 VACANT
2908 NO RETURN
2910 SHOEMAKER DOROTHY F MRS PA3-9497
2912 HIATE C
2913 BLAKES WILLIE L PA5-3850
2914 HAUSAUER LORRAINE B MRS
2915 VACANT
2916 BROWN LYDIA MRS
2918 ALLEN JENETTE MRS
2919 BALAGOT SHARON MRS PA3-5320
2920 NO RETURN
2921 VACANT
2923 VACANT
2924 LISTER GWENDA MRS PA3-9088
2925 VACANT
2926 WILSON WARREN
2927 HILL ROLLIE MRS
2929 VACANT
2930 KEYS NAOMI J MRS PA2-7229
2931 VACANT
2932 BURT TROY M PA5-5914
2933 PARSENS EMMA MRS PA2-4217
2934 NO RETURN
2935 PERRIS DOROTHY M MRS PA3-1356
2936 LAVELESS MARY PA2-8870
2937 VESSEY ERNEST E PA5-6474
2939 ROTH DAN W PA3-0364
2940 VACANT
2941 PETERSON INGRALD J PA3-7136
2942 LIND WALTER
2943 WILLIAMS LAURA MRS
2944 PINTON LILYAN J MRS PA2-0364
2945 LUCAS MIKE PA3-7956
2946 WINSLOW THELMA MRS PA5-8903
2951 RILEY WM PA5-1865
2952 DORSEY MARQUEZ MRS PA5-4037
2953 PADGETT ROY PA3-5482
2954 SAN JOSE SANDY L
2955 ALLEN TERESA MRS
2956 HUBBARD LENA PA2-7102
2957 VACANT
2958 CALDWELL PRISCILLA MRS
2959 VACANT
2960 VACANT
2961 NO RETURN
2962 MARTOS JAMES
2963 WALKER BARON PA5-5199
2964 SUTHERLAND GEO H PA5-3669
2965 SPENCER LEONA MRS PA2-9038
2966 VACANT
2967 GULIENEZ JACKIE MRS PA5-1432
2968 VACANT
2969 VACANT
2970 THORNTON ESTHER H MRS PA3-2717
2971 VACANT
2973 MC KINNEY JOE
2975 THOMAS JOHN
2977 VACANT
2979 MAHO SHARON MRS PA5-0556
2981 ARGOTT JULIANNE K PA2-8416
---30TH AV S INTERSECTS
3015 MARSHALL MARY MRS PA2-1680
3017 WONG JOSEPH M PA5-2896
3019 HOLMAN DARRYLIN MRS PA3-1281
3021 MC MULLIN FRANCINE PA2-6324
3023 VACANT
3025 LENZ BRUCE PA3-6899
3027 VACANT
3029 BUSICK HAROLD PA3-2701
---31ST PL S INTERSECTS
3101 LYDE D J PA2-5574
3103 VACANT
3105 VACANT
3107 HILL MARY MRS PA5-3684
3110 MUER JOHN H PA5-9903
3112 SUNDQUIST EFFIE MRS PA3-3716
3113 GLOSISHI WALLENE MRS
3115 SCHMITT BETTY MRS PA3-8444
3117 MILLER GLORIA L MRS PA2-3051
3119 GREGORY B A PA3-2872
3120 VACANT
3121 VACANT
3122 BROWN FRANCIS
3123 VACANT

997

VAN BUREN AV W -FROM 940 W PROSPECT NORTHWEST

---ZIP CODE 98119
1160 A A A SEWER CO CONTRS AT2-1150
SHYVERS KENNETH C
1408 SHAW EDGAR W • AT3-1136
1409 VACANT
1412 BAKER EVERETT H •
1445 LEMPERT LESLIE R •
1452 VACANT
1457 HEIKKILA ARNE R • AT3-6679
1469 SOLVE ARTH AT2-7314
---W GALER ST INTERSECTS

159

S VAN DYKE RD -FROM 6200 SEWARD PARK AV S EAST

---ZIP CODE 98118
5720 YAMAMOTO FLOYD M • PA5-1982
5725 RHODES EDITH M MRS • PA3-1199

261

VASHON PL SW -FROM 4500 SW OTHELLO SOUTH

---ZIP CODE 98116
7308 SHEARER WM J • WE2-5018
7312 BOUCHARD GARY
7313 O'KEEFE CLYDE F • WE5-4718
7316 JACKSON CLAUDE • WE7-9226
7317 DAVIS KATH C MRS • WE5-2110
7322 MILLER CHARLES E • WE2-2864
7323 MARTIN F RAOUL IMPORTER • WE5-9230
7329 HAMBLY FLORENCE • WE5-7110
7330 TANNER ERNEST B • WE7-5026
---CALIFORNIA AV SW
---INTERSECTS
---40TH AV SW INTERSECTS

285

VASHON VIEW SW (FORMERLY FAUNTLEE PL)-FROM SW DONOVAN NORTH AND WEST

---ZIP CODE 98116
8600 RICHEY CHARLES A JR • WE7-6064
8601 MC CONKEY JACK M • WE5-5534
8605 HUNT JOHN A • WE7-6570
8614 BANACK NORBERT F • WE5-1059
8620 MC DONALD WM J • WE5-4147
8621 DONNELLY PATRICK J • WE7-6255
8626 WING RICHD E • WE7-4710

116

VASSAR AV NE -FROM STANFORD AV NE EAST

---ZIP CODE 98105
5701 TUTMARC LORRAINE T MRS • LA2-1867
5704 MC MILLAN EARL R COAL CONSULTANT • LA2-6890
---UNIVERSITY CIR NE INTERSECTS
---ANN ARBOR AV NE INTERSECTS
---PRINCETON AV NE INTERSECTS
5807 PRICE WILFRID H • LA3-6468
5815 NORDENBERG RUNO J • LA5-5815
5816 SPRAKE WM T • LA4-2562
5821 EISENBERG IRWIN I • LA3-1954
5824 MAC RAE WAYNE F • LA5-5265
5825 ARNOLD CECIL C • LA3-0742
5830 HOGUE WALTER W • LA2-2669
5831 SCHENK FLORENCE B • LA2-2052
5839 MATTHEWS ROBT H • LA2-3614
5840 RUSTAD JOHN R • LA4-3284
5843 NOFFSINGER MARTIN T • LA2-5419
5849 FISHER WM A • LA2-7643
---ZIP CODE 98115

The GUARDIAN Life Insurance Company OF AMERICA
LIFE INSURANCE AND ANNUITIES—HEALTH INSURANCE—PENSION PLANS—GROUP INSURANCE
520 Securities Building • 1904 Third Avenue • Seattle • Washington 98101 Phone: MAin 4-1366

TP	Adjoining	Source
-	✓	R.L. Polk Co Publishers

BROAD ST 1966

Motoring Protection
For More Than 100,000 AAA Members
In Washington
AUTOMOBILE CLUB OF WASHINGTON
330 SIXTH AVENUE NORTH
SEATTLE, WASHINGTON 98109
TELEPHONE MUtual 2-0707

SW BRANDON ST--CONTD

4319 RESTAD R H
4315 LEAKS LAWRENCE L ●
WE5-2116
4321 WIRTZ JOHN J WE7-8818
4327 BASHINSKI ROBT J ●
WE7-5757
---44TH AV SW INTERSECTS
4410 WILLIAMS ORVAL E ●
WE2-3941
4414 NO RETURN
4415 SCHULTZ VIOLA WE2-4610
---45 AV SW INTERSECTS
4504 BENHAM ROBERTA MRS
WE5-0996
4505 LOWE HELEN A MRS ●
WE2-6307
---46TH AV SW INTERSECTS
4602 NO RETURN
4603 WILSON FRANCES M MRS ●
WE2-6105
4606 CROUCH GEO M ● WE7-8917
4615 MINCKLER ROBT ● WE2-3986
4616 JELLIFFE DORIS MRS ●
WE7-3332
---48TH AV SW INTERSECTS
4802 BENTLEY LAURIE R ●
WE2-3893
4810 REINER GERALD ● WE7-1181
4816 MARKEN DONALD W WE2-0825
---49TH AV SW INTERSECTS

973

BRIDGE WAY N -FROM JUNCTION N 36TH AND AURORA AV N NORTHEAST

3650 BRIDGE MOTEL WE2-7835
MILLER MARGUERITE E MRS ●
ME2-7835

54

---N 38TH INTERSECTS
3825 VACANT
3829 TRI-STATE CONSTRUCTION INC BLDG CONTRS ME2-7717
TRI STATE EDUCTOR & SWEEPERS INC BLDG NTCE ME2-7717
3831 SELO ELECTRIC CO COMMUNICATIONS ME3-5300
3845 VACANT
3860 RADRICK CONSTRUCTION CO BLDG CONTRS ME3-2975
---WOODLAND PARK AV N INTERSECTS
3876 OIEN'S CHEVRON SERVICE GAS STA ME2-9905
---N 39TH INTERSECTS
3900 DICK'S TUNE-UP GAS STA
---STONE WAY N INTERSECTS

10

NW BRIGHT ST -FROM 4350 6TH AV NW WEST

500 SUTCLIFFE EDW L ● SU3-4985
502 DAVIS RICHD M SU2-6513
513 HADDOCK ATHEL
515 HATCH CARROLL W SU4-7248
517 VACANT
518 GRIGGS GARY L
519 GOODPASTOR EMMA L SU2-4321
520 VALERIO BENNIE E SU4-5031
522 SUKUDA WALLACE M SU4-9847
---6TH AV NW INTERSECTS
607 PODLESNY ROMAN ●
611 BOLING FLORENCE MRS
SU3-7876
612 VACANT
612½ VACANT
615 GROSSO JOHN ● SU4-6034
616 VACANT
621 WOODLAND COURT APARTMENTS
1 VACANT
2 ANDERSON KAREN F
SU2-1771
3 MATHEWS BETTY
4 VACANT
5 COLLINS CLARA MRS
SU3-6276
6 VACANT
622 VACANT
624 GARDNER NEVA B MRS ●
SU2-3148
628 JARRETT PAUL C ● SU2-2793
629 TAYLOR GEO W ● SU3-7306
CUNNINGHAM LOUISE MRS
SU4-9302
630 VACANT
---LEARY WAY NW INTERSECTS
---8TH AV NW INTERSECTS

179

BRIGHTON LA S -FROM INTERSECTION OF SEWARD PARK AV S AND S WILLOW SOUTH

6926 COONS GERALD W ● PA2-8693
7001 KOEHLER KENNETH E ●
PA3-5446
7002 ROBSON CLESTON ● PA5-6817
7003 SOLAM ISAAC V ● PA3-1339
7007 VACANT
7008 EDGAR PAUL D ● PA2-5982
7011 GUILFORD DEWEY H ●
PA5-2395
7015 WENDELLS DAVID T ●
PA5-2086
7016 MC ADAMS JOHN W ●
PA2-1655

985

S BRIGHTON ST -FROM DUWAMISH WATERWAY EAST 2 SOUTH OF 4TH AV S

---FOX AV S INTERSECTS
---E MARGINAL WAY S INTERSECTS

169

---BEACON AV S INTERSECTS
2619 LOUIE HONG ● PA3-0623
2629 GRAY JOHN C ● PA5-7185

983

---42D AV S INTERSECTS
4215 VACANT
4219 CUNNINGHAM FREEDLY ●
4222 PATOC MALLIAN A ●
4225 SMITH GERALD D ● PA5-4127
4234 FURUKAWA BEN T ● PA5-0167
4235 RABELL JACK R ● PA3-4367

161

---51ST AV S INTERSECTS
5106 BERNADELLI JOE ● PA5-3656
5107 RIVERS LIGNEL R ●
PA5-6155
5112 LARGE ORLINA MRS ●
PA2-1645
5113 MICHAELS DAVID JR ●
PA5-8593
5116 FALKIN HERBERT PA5-4157
5117 HOUDE GORDON
5122 FALSETTO THOS E ●
PA3-4465
5123 COHEN LEON C ● PA5-3072
5126 SHERIDAN VINCENT C
PA2-1207
5127 VUZIEL BETTY B MRS ●
PA2-7949
5132 SHERIDAN ROBT P PA3-1470
5133 HOLMES EVERETT F ●
PA3-3775
5136 CARLSON ROGER R PA3-6793
5137 BOTZ HOWARD E ● PA3-7775
5143 MONSON MILTON K ●
PA3-0214
5144 HAVLICEK FREDK ● PA2-4886
5146 WINSLOW ROBT D ● PA5-7449
5147 WILLIAMS KENNETH R ●
PA2-0065
5150 ROBINSON GEO E ● PA3-3118
5152 DROR BEN D PA3-7711
5153 BONETTO HAROLD C ●
5158 KNOWLES GLEN H ● PA3-0998
---52D AV S INTERSECTS
5202 VANVICK ROY A ● PA3-1879
5203 WETTLESON ROBT W ●
PA3-6075
5205 BREEZE WM A PA5-1578
5206 MARIER ROBT H ● PA2-5017
5208 HOULTON WALTER H JR ●
PA3-9255
5211 WILKE WILBUR D ● PA3-2570
5214 SUSPRENANT OSCAR R ●
PA3-6654
5217 GILDOW ELTON C ● PA2-1430
5218 SIMMONDS KEITH W ●
PA3-4775
5222 ESKENAZI ALBERT I ●
PA3-6523
5225 PARRISH HORACE J ●
PA2-6706
5226 WALLACH ISRAEL ● PA2-7159
5230 BENSON CHARLES T ●
PA2-3000
---SEWARD PARK AV S INTERSECTS

950

BROAD ST -FROM 290 ALASKAN WAY EAST

60 WASHINGTON STATE WELFARE & PENSION SERV MA4-5154

951

---1ST AV INTERSECTS
120 CHRYSLER CREDIT CORP
MU2-8740
FARMER'S HOME MUTUAL INSURANCE CO MA3-3543
GRANGE PRINTING ARTS MA3-4784
MC KENDRY & MORTON INC MERS AGTS MA2-6165
PUBLISHERS MAILING SERVICE
PUBLICATIONS MAILING SERV MA2-0411
---2D AV INTERSECTS
SCHWARZ & SCOTT INC Y(
201 PRUDENTIAL INSURANCE CO OF AM (BR) MA3-0480
212 FARNAN & SEEMAN INC PHOTOGRAPH PRODUCT DISTRS MU2-4910
---3D AV INTERSECTS
307 DOW CHEMICAL CO MFRS MA4-6488
DOW CHEMICAL CO (FLEXIBLE PACGING DIV) CHEM MFRS MA4-6488
DOW METAL PRODUCTS CO (DIV DOW CHEMICAL CO) ALLOYS MA4-6488
PACIFIC MUTUAL LIFE INSURANCE CO (SEATTLE AGENCY) MA3-4356
PACIFIC MUTUAL LIFE INSURANCE CO (CLAIMS DEPT)
REYNOLDS METALS CO ALUMINUM MFRS MA3-2503

970

---4TH AV N INTERSECTS
407 KINNEY & MAYO REAL ESTATE MA3-7576

971

---5TH AV N INTERSECTS
500 EUROPEAN MOTORS AUTO REPR MA2-3406
516 LARSON DON ACCT MA3-6780
PIPE LINE INC MA4-4550
SAFE-HEAT OIL CO FUEL MA4-4550
---THOMAS INTERSECTS
---TAYLOR AV N INTERSECTS
---HARRISON INTERSECTS
520 DON'T ARGUE TAVERN
528 FAIRBANKS MORSE INC MACH MFRS MA4-0833
530 BRUNSWICK CORP BOWLING EQUIP WHOL MU2-7750
---6TH AV N INTERSECTS
---REPUBLICAN INTERSECTS
---AURORA AV N INTERSECTS

994

---8TH AV N INTERSECTS
770 COLONIAL INSURANCE CO AT2-5555

405

BROADMOOR DR E -FROM E MADISON ST NORTH 1 WEST OF 37TH AV E

1202 BROADMOOR GOLF CLUB (GATE KEEPERS LODGE) EA2-4441
1212 SCHMITZ MELBA MRS ●
EA4-1170
---E SAINT ANDREWS WAY
---INTERSECTS
1300 DONNAN DALLAS L ●
EA4-1236
1305 PRUETT EVERETT W ●
EA2-3111
1317 KLAISCHE WM R ● EA4-8862
1318 SUNDT FREDK C ● EA2-0510
1324 WILEY ALEXANDER ●
EA2-2408
1325 LLOYD J COLLINS ●
EA3-2901
1330 JORDAN MARTIN F ●
EA4-1330
1336 SIMON ARTH E ● EA2-8849
1403 LAW MARGT H MRS ●
EA5-5355
1404 JAMISON GRACE MRS ●
EA3-0106
1407 WILCOX LEONARD M ●
EA2-8771
1419 MORAN JOHN M ● EA3-4371
1420 HAYNES JOHN D ● EA4-1132
1425 GHOLSON CECIL A ●
EA3-4061
1426 MOFFITT THOS E ● EA9-0264
1431 MAWMINNEY EDW M ●
EA4-4322
1434 PERKINS RUSSELL C ●
EA3-3033
1437 WANAMAKER FRANK H ●
EA4-3315
1440 MAC DONALD RICHD C
EA2-3396
1443 BORROW FREDK W EA5-2535
1449 DENKER LESTER C ●
EA5-4757
1455 SPRAGUE ROBT W ● EA9-1264
1461 MERGES EDWARDS E ●
EA4-3055
1500 ROBERTS HAMPTON J ●
EA4-8785
1602 HUNLOCK CHARLES W ●
EA2-5212
1603 TUCKER FREDK A ● EA5-4820
1610 MC DONALD HARRY C ●
EA2-4348
1615 ARNOLD ROBT M C ●
EA2-4513
1620 ISAACSON VIRGINIA G MRS ●
EA5-1818
1623 CAMPBELL EDW S ● EA5-9902
1630 ABEL DON G EA5-0333
1633 GANNELL RUTH M MRS ●
EA4-9805
1637 MELLOR ROY M ● EA3-2101
1644 HUTCHINSON MELINDA E MRS ● EA3-7431
1645 KRUSE HENRY J ● EA2-5968
1654 NORGGRE MARTIN ● EA3-4321
1656 JAGOE ALLISON M ●
EA4-2245
1660 MC KAY LEAH M MRS ●
EA2-6060
1665 BRINKLEY JAMES F JR ●
EA4-4988
1670 BIDDLE ARTH S ● EA3-7792
1671 JOHNSON BLANCHE B MRS ●
EA2-1171
---BLENHEIM DR E INTERSECTS
1800 NAGY ANDREW JR ● EA3-6206
1810 HALL STEPH J ● EA5-1108
1818 SAVIDGE SAML E ● EA4-7955
1830 PADDOCK HAZEL W MRS ●
EA2-1753
1833 ROBERTSON MALCOLM B ●
EA3-3385
1837 ROBBINS RAYMOND B ●
EA5-4938
1840 HOLLOWAY JACKSON K ●
EA2-9303
1844 TAYLOR WARREN E ●
EA3-7132
1845 LANDRETH EARL ● EA5-2530
1851 HENRYE SUE M MRS ●
EA2-4444
1854 CONNELLY JOHN B ●
EA2-7992
1857 YOST CLYDE L ● EA5-5873
1858 WILLS GRAHAM B ● EA4-6478
1864 FLEAGER HARRY A ●
EA5-5442
2001 MC KINSTRY CECIL H ●
EA4-2666
2002 SULLIVAN JOHN F JR ●
EA2-3033
2009 ASHLEY PAUL P ● EA2-2009
2010 GRANT HARRY S ● EA2-7575
2021 KUCHER JOHN W ● EA3-0467
2022 COYNE JOSEPH C ● EA5-2977
---WAVERLY WAY E
---INTERSECTS
2100 KOHLER EUG A ● EA5-6581
2103 JONES N BRUCE ● EA2-5944
2111 MARSH MURRAY B ● EA4-9303
2116 LINDLEY KENNETH J ●
EA5-2928
2124 JOHNSON RICHD J ●
EA5-6705
2125 SHAW GORDON T ● EA4-6455
2128 KEENAN JAMES M ● EA3-2534
2132 HEUSTIS ROBT L ● EA3-4444
2135 NELSON JACK N ● EA5-4851
2140 PARSONS WM B ● EA2-5512
2141 DAVIS JOHN H ● EA4-2530
2147 GALVIN VINCENT ● EA2-6185
2148 LOCKE JOHN L ● EA2-0345
2153 JENKS CECIL E ● EA5-0447
---E SHORE DR INTERSECTS
---PARKSIDE DR E INTERSECTS
2304 RICHARDSON FORREST B ●
EA3-6648
2340 BROADMOOR GOLF CLUB
EA5-5600

967

BROADWAY CT -FROM 900 E MADISON NORTH

---E SENECA INTERSECTS
1134 PROIETTE MAXINE C MRS
1136 TILDON ESTHER L ●
EA2-8496
---E UNION INTERSECTS

1

BROADWAY ST -FROM 900 YESLER WAY NORTH

---E FIR INTERSECTS
102 YESLER TERRACE (HOUSING PROJECT)
APARTMENTS
604 FLEMING CYNTHIA MRS
MA3-4778
605 KNIGHTEN BESSIE MRS
MA3-8079
606 MORRISON JAMES T
MA4-8159
607 METOYER JULES MA2-8559
608 HYATT NANCY MRS
MA4-4579
609 GALLAHER GRACE L MRS
MA3-4089
610 WARREN TOM JR MA4-8839
611 ROSSO FLORENCE MRS
MA2-8527
612 STULL ESTELLE F MRS
MA4-3255
613 SOESTER KATE MU2-3587
614 PITTS THEO MA4-7547
615 BESSELL ANN C MRS
MA4-8317
616 GAINES AMANDEL MRS
617 ROSSO FLORENCE MRS
MA3-7594
STREET CONTINUED
103 APARTMENTS
636 HENRY MARJORIE MRS
MA2-1398
637 GORDON CECELIA MRS
638 MORRIS OCTAVIA MRS
MA2-5899
639 ULRICH CHARLES A
MA4-5255
640 FOOTTIT ERNEST
MA4-8489
641 HEDRICK VIRGINIA MRS
642 SQUIRES ANNA MRS
MA3-4779
643 SALTER JULIA MRS
MA3-3821
644 NYERE AUGUSTA D MRS
MA2-1862
645 FICKLING GRACE
STREET CONTINUED
105 NOKATA NOTO MRS MU2-5603
106 SCORDAN VASCIA A MRS
MA3-5219
107 MACKEY HAZEL K MRS
MA4-5365
108 VANDERHILST KARL
109 BURNS ALICE M MRS
110 MC CURRY ROSEMARY MRS
111 HARSTAD BESSIE MRS
112 JENNINGS GARY L
115 APARTMENTS
667 RALSTON BETTY T
MU2-2469
668 KATAI DWAYNE
669 PERRY ANN MA4-1885
670 LEWIS DORIS MRS
MA2-7146
STREET CONTINUED
117 BAILEY NAMIE R MRS
118 NEWMAN JAMES N MA2-5893
119 GALDONES GABINO
120 WALSH LAWRENCE J MA4-4918
121 MAGEE CLAUDE R MA2-0264
122 REYES TONY P
123 NICKSON GERTRUDE
124 STEWART JOHN H
125 BARNO WILDRED M MRS
MU2-1294
126 HANEY HENRY E
129 APARTMENTS
671 SIMMS ALMER MRS
672 FLOOD GERRIE M MA3-3066
673 HARRIS CHARLEY MA3-1998
674 YUEN CHONG S MA3-5384
675 GRACE FRANK MA4-4853
676 WILKINSON CLAY J
MA3-5079
STREET CONTINUED
133 APARTMENTS
677 ADAMS ERROLL A
MU2-8109
678 DOWLIE WILLIE M MRS
679 COTTON ELAINE N
680 STONE DELIA MRS
MA3-0319
---E FIR INTERSECTS
150 RAPADA ALLAN O
150½ RABANG FRANCISO
152 MIGUEL RONALD E MA2-7596
152½ NIIMI YAEKO MRS MA2-7842
162 JAMES BAPTIST CHURCH NURSERY SCHOOL MA2-7351
---S SPRUCE INTERSECTS
200 MARINE SERVICE BUILDING MU2-7363
ARROW X-RAY CORP X-RAY EQUIP MU2-7365
FRIEL WILEY INC ADV AGCY MA2-0070
HOUSE OF GRAPHICS THE MU2-4449
MEDICAL & SURGICAL DEPICTION COMMERCIAL PHOTOGRAPHY MA3-8777
MINISH WEBB & ASSOCIATES LAND SURVEYORS MA3-1981
WESTERN JOURNAL OF SURGERY PUBLISHING CO MU2-3077
WESTERN STATE HOSPITAL CONSULTATION UNIT
---E ALDER INTERSECTS
302 SEATTLE DAY NURSERY ASSN (DFC) MA4-6477
SEATTLE DAY NURSERY MA4-6477
303 APARTMENTS
1 VACANT
2 ROBARR ELOISE F MA4-4428
316 MOUL DORA M ● MA3-0618
322 OWEN MAZEL I MRS ●
MA3-6999
---BOREN AV INTERSECTS
---E TERRACE INTERSECTS
400 HOYER FERDINAND ●
406 SCHILLING APARTMENTS
SWAFFORD HENRY K MU2-9336
408 SCHILLING JOHN H ●
MA3-3271
408½ NEEDHAM AUSTEN
410 VACANT
410½ GOOD VICTOR
412 JONES APARTMENTS
1 ROBERTSON KIT MA3-4993
2 WYATT HATTIE MRS
3 STERNS GENEVIEVE MU2-8335
4 ADELL JOHN

Homes
Offices
Apartments
Restaurants
Complete Wholesale Service — Roberts — Instrolic
Elna's Custom Draperies, Inc.
ELNA PEDERSEN, MANAGER
9057 12th Avenue, NW
PHONE SUnset 4-8989
IAN ROBERTSON, C.L.U. — BRANCH MANAGER
3326 WHITE - HENRY - STUART BUILDING, SEATTLE, WASHINGTON 98101
MAin 2-0148
THE DOMINION LIFE ASSURANCE CO.
Since 1889
Annuities Life Income Protection
MERCHANTS CREDIT ASSOCIATION
1125 Dexter Horton Bldg.
WE COLLECT EVERYWHERE
Phone MAin 2-9037

MERCER ST 1966

MERCER ST--CONTD
MERCER APARTMENTS--CONTD
305 VACANT
306 MEYERS AL H AT2-8636
307 MIGNON BENDELE
308 OORIS GERALD AT4-7964
309 EGAN STEVE AT4-7592
310 LONG BERTHA MRS AT4-0456
311 MANSFIELD SESSEL
312 ALLEN ROBERTA
313 BUEHLER AURICE P AT2-4984
314 SNELL GEO
STREET CONTINUED
112 HANSEN BAKING CO INC (SIDE ENTR) AT4-0510
121 THURMOND BUILDING
---(FOR OTHER TENANTS SEE ALSG
---529 WARREN AV N)
121 ROOMS
200 VACANT
201 VACANT
202 PEOPLE'S NATIONAL FUND INC HOME IMPROVEMENT FINANCE AT4-8650
203 AMERICAN RADIATOR & STANDARD SANITARY CORP PLUMBING SUPS MFRS AT4-8560
STREET CONTINUED
123 CENTRAL OIL DELIVERY CO FUEL OIL AT4-1150
127 THURMOND CENTRAL REALTY AT4-1515
CENTRAL REALTY AT4-1515
131 SCRIPPS LEAGUE PUBLS AT4-0473
---WARREN AV N INTERSECTS
170 SEATTLE MASTER BUILDERS ASSN AT4-4114
SEATTLE HOME SHOW ORG AT4-0960
172 BLACKSTOCK G E INC MASONRY CONTRS AT4-4881
CUSTOM SURVEYS MECH SURVEYS & ESTIMATES AT4-4882
CONSTRUCTION TAKE-OFF SURVEYOR AT2-2161
PLAN BUREAU THE KEEP THE BLUEPRINTS ON FILE AT4-4881
REJCO INC QUANTITY SURVEYOR AT4-4881
---2D AV N INTERSECTS
222 LOYAL ORDER OF MOOSE NO 211 AT4-0320
---3D AV N INTERSECTS
300 SEATTLE CENTER PARKING
309 SEATTLE CENTER OPERA HOUSE THEATRES JU3-2015
315 SEATTLE CENTER ARENA SKATING JU3-2900
---4TH AV N INTERSECTS
400 DEZ'S 400 TAVERN
420 AUDITORIUM GARAGE AT2-9659

971

---5TH AV N INTERSECTS
500 SEATTLE-KING COUNTY-CIVIL DEFENSE MA2-5900
550 CIVIC BUSINESS CENTER AT2-4100
131 SEATTLE COMMUNITY COLLEGE AT4-6100 ROOMS
100 NEIGHBORHOOD YOUTH CORP PROVERTY PROJECT AT4-6100
101 SEATTLE PUBLIC SCHOOL DIST
102 BRAZIER DONALD H & CO INV SECURITIES AT3-2700
112 HAMM THEO BREWING CO BEER DISTRS AT3-1372
122 BUSINESS CENTER MANAGEMENT CO INC RENTAL AGTS AT2-4100
122 FEDERAL ASSN INC FINANCE AT2-4100
130 SEATTLE PUBLIC SCHOOL DATA PROCESSING CENTER
131 COMMUNITY COLLEGE PLANNING CENTER
137 MC LEOD-MANNING INC COLLR AGCY AT4-6951
STREET CONTINUED
570 PRECISION ENGINE PARTS INC AT4-8743
PRECISION ENGINE SPECIALISTS GAS ENGS REBUILT AT4-0560
---6TH AV N INTERSECTS
616 FRYE LOUISE C INC PROPERTY MANAGEMENT AT4-1680
SEATTLE SYMPHONY ORCHESTRA INC (OFC ONLY) AT3-9175
---AURORA AV N INTERSECTS
700 VACANT

972

---DEXTER AV N INTERSECTS
---8TH AV N INTERSECTS
800 NIFTY COSTUME CO UNIFORM MFRS MA2-7746
TOTEM SPORTSWEAR INC MA2-7746
815 WASHINGTON NATURAL GAS CO MA2-6767
---9TH AV N INTERSECTS
---WESTLAKE AV N INTERSECTS
961 KELLER WARD DETECTIVE BUREAU MA4-3939
WASHINGTON BUREAU OF INVESTIGATION AT3-2622
---TERRY AV N INTERSECTS
1000 MANNING'S INC (BAKERY PLANT) MA3-8495
1021 MC NIVEN HUGH CO WHOL BLDG MATLS MA2-5131
---BOREN AV N INTERSECTS
1104 GRANGE COOPERATIVE WHOLESALE FARM EQUIP MA4-5343
INTERNATIONAL ASSN OF MACHS & AERO SPACE WKRS MA3-6775
1119 INDIAN ARTS & CRAFTS WHOL NOVELTIES & SOUVENIRS MA2-2855
JOHNSTON C P CO WHOL POST CARDS MA2-2855

974

---FAIRVIEW AV N INTERSECTS
1165 BARON MAYER & ASSOCIATES INC INT DEC MU2-3446
1167 MESSENGER SIGN INC PNTRS MA3-4525
---MINOR AV N INTERSECTS
1200 WESTERN OPTICAL DISPENSARY INC MA2-7627
1201 PATTERSON M F DENTAL SUPPLIES MA2-1386
---PONTIUS AV N INTERSECTS
1250 PACIFIC NORTHWEST BELL TELEPHONE PUB RELATIONS DEPT MU2-9000
1260 SHARP HARRY & SON WHOL FLORISTS MA2-6091
1265 PLASTIC PRODUCTS CORP MFRS MA3-6916
1266 PECK & MERRIWETHER CO ARCHT MU2-5985
1268 KUNEY MAX J CO GENL CONTR MA3-0782
1270 NORTHWEST COMPUTING CO DATA PROCESSING SERV MA3-3780
1275 EPCON INC NEON SIGNS MA2-3100
EPCON LEASING CO FURN LEASING MA3-3100
---YALE AV N INTERSECTS
1310 TALLY CORP BUSINESS MACHS MA4-0760

19

E MERCER ST -FROM 600 MELROSE AV E EAST

309 BECKMANN DARRYL L EA4-3362
BAILEY WM EA5-6050
310 LEAF GEO S ●
310½ KOSEL ERNEST R ● EA3-4133
314 APARTMENTS
101 MC CORKLE BETTY A EA5-7884
103 HERREID THEC F
201 AMES WALTER E EA2-3295
202 DOYLE PAUL EA5-7067
STREET CONTINUED
314b COTES JAN
318 CARLSON EDWIN ● EA3-7623
---BELLEVUE AV E INTERSECTS
401 HILLCREST MANOR APTS EA5-5220
1 VACANT
2 STANICH O R
3 BARTO JOSEPH A EA2-7938
4 KING HARRY
5 SPRUTE F SYLVESTER EA5-5220
6 COLLETTS ROBT E EA5-5004
7 MESSAR SHARON
8 SCHNEIDER ALBERT
9 CHESTNUT DONNA EA5-4742
10 WESCOTT NILES E EA2-4418
11 BEHERNS ROLF
12 SWERN RAYMOND
13 WILLIAMSON DON EA4-2862
14 CHESS ROGER
15 DON MARGIT MRS EA5-8042
16 NOVAK PATRICIA A EA4-8820
17 GREIBROCK JOHN K EA3-7644
18 WATTS GERALD A
19 RICHARDSON THOS L EA4-4447
20 CECCANTI MARY L
21 AYERS JANET
22 KAVANAUGH FRANK
23 WARD WM
24 BECK FRANK
25 MAUREK DONALD
26 BURNS ADA M EA2-0773
27 COOPER JERRE T
28 EHRENBERG IRMA MRS
29 SALTER ESTHER A EA4-1123
30 SWANBERG STUART EA5-5310
31 WILSON JOSEPH EA9-0371
32 HARRIS BETTY M EA4-4476
33 FRAELICK LILLIAN MRS
34 LEWIS ROY M EA2-9329
414 HOOD DAVID EA3-5617
NYERGES JUDI EA3-8439
414½ NELSON JOHN R
422 BELDEN LESTER ● EA3-1965
423 KRACKE HELENE C MRS ● EA3-1147
WILLIG EDGAR
---SUMMIT AV E INTERSECTS
507 SAMS FULL LINE VENDING SERVICE EA2-3277
509 HELM BEATRICE EA5-1960
511 SIMMONS MARY MRS
CHRISTENSEN CLARENCE L ● EA2-4855
514 VACANT
514½ VACANT
516 VACANT
516½ MUELLER MARILYN J EA5-1983
---BELMONT AV E INTERSECTS
600 APARTMENTS
1 LEPISTO S ADELINE EA3-4865
2 SEALOFF GEORGIA L EA5-7629
3 CLEAVES EDITH L EA2-7731
4 ORLOFF LOUIS EA5-9820
5 ZAGARS IRMA MRS EA5-9875
6 SWANSON MARGERY M EA2-5882
7 SCHLECHTER DORIS K EA5-3003
8 DENNEY JAMES C EA4-6579
9 MILLER HELEN G EA2-8569
10 FOLLETT VIANNE H MRS EA3-6198
11 STRANACK STEWART J EA5-6139
611 SUSAN ANNE APARTMENTS GILBERT RICHD R EA5-3117
613 CYR WM EA3-6356
615 VACANT
617 HARMON JAY H EA2-7021
619 SHRACK JAMES EA5-8236
621 MAC ISSAC JAMES W EA5-6173
623 ROTTSCHAFER ANNE EA5-1849
625 HERNANDEZ JOESPHINE EA4-2457
627 VACANT
629 ROBERTS PATRICIA L EA3-2737
---BOYLSTON AV E INTERSECTS
700 SEVEN HUNDRED EAST MERCER APARTMENTS
101 MONTGOMERY WILLIS L EA2-5615
102 WILEY JUDY
103 ANDERSON ROBT
201 MESSINGER MANNY EA4-2606
202 ROBERTSON MARY EA2-7890
203 PRIEB MURIEL MRS EA3-8999
204 KVINSLAND KRISTY
205 THOMPSON JACK
301 LAX SOPHIE MRS EA9-2170
302 HOLEMAN BARBARA
303 WARNER DAVID EA4-3083
304 KILKENNY JOSEPH EA3-0940
305 HOKANSON CLARENCE
306 KLINE KURT
307 SAUM LEWIS EA4-1638
308 RODGERS SHIRLEY EA3-9080
309 CARBINES MARY E MRS
310 LEAHY MARY C EA3-8207
401 SANDBERG RALPH W
402 KLEIN FREDA MRS
403 GLASSON BETTY
404 MYER GLADYS L MRS EA5-2404
405 HILLENBRAND DONALD
406 JOHNSON PAUL EA5-3987
407 BREED ARLENE A EA5-4856
408 PROSKE MAX R
409 TIBBETTS ROBT H
410 JOHNSON TERLEIF EA4-0511
501 ANDERSON BARBARA E EA2-5394
502 BANGS ANONA
503 STENESCUE MARIE EA4-6376
504 NICK SYDNEY
505 BRANDT GEO EA3-1413
506 MC CAULEY KATHY EA2-8860
507 EDGAR BETTY J EA4-9369
508 UTTMAN BEN EA4-9846
509 WRIGHT MARY EA9-2169
510 ACKERMAN RONALD EA2-0879
601 KROELLER HARVEY A EA4-3736
602 VACANT
603 VACANT
604 REGITZ DIETER EA4-9513
605 FALCONER GLORIA
606 JONES MARILYN
607 PINSON BERTHA MRS EA3-3161
608 BRUNI RUDOLPH EA4-2371
609 ISAKSON GLENN EA5-6738
610 MITCHELL RICHD R EA9-1028
---HARVARD AV E INTERSECTS
809 CHARLES APARTMENTS THE
1 GAFFNER GARY EA2-4458
2 SHERMAN JACOB J EA4-6057
3 SELLECK ALBERT E EA3-3526
4 EDELSON LEE A MRS EA5-7095
5 BECKELMAN FRANK EA4-4245
6 WINTERS A MRS
7 MACKLIS S BEATRICE EA3-9391
8 JOHNSON ELLEN A EA4-8943
9 NELSON ELANE EA4-3596
10 BERG HARRIET E EA4-9724
11 ARMANTROUT ROMA M EA4-4337
12 MARCUS JEANETTE R EA3-4044
101 REITMEIER MARIE A EA3-4246

21

---BROADWAY E INTERSECTS
910 APARTMENTS
1 WASMUND INA E MRS EA2-6518
2 MC DONOUGH ALTA MRS
3 COACH WM F EA5-1018
4 SMITH DALE R
915 APARTMENTS
1 JOHNSTON BRUCE EA2-3577
2 TANGEN GLEN M ● EA2-6728
3 O'DEA CAROLA K MRS EA5-8973
4 DE VOY CLIFFORD EA5-1102
5 JOCHIM PHILLIP L
6 MC CUEN DONIVAN EA3-2646
919 LYMAN ROBT W EA3-7252
---10TH AV E INTERSECTS
1002 STEFFENS ERNST EA4-5791
1004 VACANT
1006 BROWN JOHN M
1014 COUGHLIN JOHN G EA5-7189
1011 WILSON J A EA3-3341
---FEDERAL AV E INTERSECTS
1058 LOWELL SCHOOL EA4-7362
1061 APARTMENTS
BSMT STONE HERBERT
1 CALIENDL LOUIS S EA3-3282
2 NO RETURN
3 VACANT
4 HAWKINS JAMES H EA3-4192
5 SCHEAK DONALD E
6 VACANT 1983
---11TH AV E INTERSECTS
1103 TRANQUILLITY GUEST HOUSE LODGINGS EA5-9661
ANDERSON ROY L ● EA5-9661
1107 MILTON BIRGER ● EA3-5476
---12TH AV E INTERSECTS
---13TH AV E INTERSECTS
1300 RAAB HARRY J EA4-5134
1302 VACANT
1304 WASSILIEW WLADIMER P EA4-5890
1305 POSTIE CECILE MRS ●
1306 WILDERMAN CHRISTINA M MRS EA5-2780
---14TH AV E INTERSECTS
1400 PARK APARTMENTS
1 VACANT
2 VACANT
3 COUNEY MARIAN K EA2-5929
4 VACANT
5 VACANT
6 MARKLEY HARRY E EA5-8309
7 COLLINS WM L EA3-6790
8 YBARGUER J L
9 RUSSELL A J MRS EA4-7710
10 HULSCHER MARILEE EA5-9222
11 GREENBERG LENA MRS EA4-3335
12 LEONARD CLARA J MRS EA5-8655
13 SORICK KISSLINA S EA2-3614
14 GOLDBERG DAVID EA2-5008
15 KNAUER F W EA2-3581
16 HALLEY JAMES L
17 FOWLER E J EA9-0642
18 KIDD RUTH E MRS EA2-6675
19 BRONSON ROBT E EA9-1312
1412 SMITH MICHL R EA2-2922
---MALDEN AV E INTERSECTS

23

---15TH AV E INTERSECTS
1509 FRODNIA APARTMENTS
1 FUNES SAML D EA3-2632
2 WEABLE CARLOS E
3 YOOK THOS W EA3-5152
4 CROSTON LOUIS E EA2-8818
5 LEDRAY PAT
6 WRIGHT BOAT
7 DEXTER ELLIOT E
8 GLAZA RICHD
9 MC COY KEITH
MAC GILLIVRAY ELEANOR M
11 VACANT
12 SHANNON HELEN D EA4-9539
1510 CLARK JOHN J
1511 ROXBURY APARTMENTS
1 ARNESON EMIL G EA4-3978
2 WOOLLEY IDA MRS
3 BEST JACK J EA5-3249
4 STRICKLAND SOPHIA M MR EA5-0372
5 JERNBERG CHRISTINA MRS EA3-3472
6 MAC BRIDE PAULINE H MRS EA5-5138
7 SCHNEIDER MONA EA5-5357
8 WHEELER HAROLD L EA3-4641
9 HOSTINECK FRANCIS EA2-1204
10 BROOKS GERALDINE
11 O'NEILL SARAH E EA2-3231
12 MAC DONALD MARY MRS EA5-0272
14 GILBERT JAKE EA4-7631
15 MEDLEY JERRY EA5-4858
16 NELSON MILDRED G EA3-2068
17 MILLINGTON WM
18 GRANT HARRY E EA5-7694
19 BEAMER VIRGINIA MRS EA4-2917
20 GRANT CONNIE MRS EA4-2515
1516 KINERK P M
RAHE MARGT EA2-0623
AMUNDSON RAY M EA9-0804
1520 ZENER CARLOS R JR ● EA2-8381
1522 JAMES ROBT G ● EA4-4125
---16TH AV E INTERSECTS
1601 APARTMENTS
1 RANKIN ANNE L EA2-4183
2 IVERSON BERNICE M MRS EA3-5971
3 WALD JOSEPH EA5-3463
4 DARRETT EMMA MRS EA2-7956
5 CLINGINGSMITH IRA O
6 GIERSE FREDK W EA5-1133
7 SCHWAB VIOLA J EA4-8484
8 MC NAMEE MARY J MRS EA2-1406
1602 DUNSTAN JOHN R ● EA2-8691
1610 BURSEIL RONALD N EA4-8942
1614 JUSLIN FELIX W ● EA5-3715
1615 ANDREWS GEO H EA3-5153
1618 HARROLD MARY E MRS ● EA2-1354
1618½ WALTERS HARLAND G EA4-5933
1624 CLARK SCOTT ● EA4-0273
---17TH AV E INTERSECTS
1701 ROVAN APARTMENTS EA5-9856
1 BRADY EDW ACCT EA2-1517
2 MILLER WM EA4-9569
3 HELLER SAM J EA3-0560
4 KIRK RALPH EA3-5085
5 CLOSE LEWIS J ● EA4-5196
6 VACANT
DOLAN JAMES E EA4-3154
8 MURPHY WM J EA3-5742
1710 WYNN CARL A ● EA5-4629
1715 JACOBI ALF ● EA2-4408
---18TH AV E INTERSECTS
1811 ELDREDGE JAMES W ● EA3-5528
---19TH AV E INTERSECTS
1908 NORTHWEST CANDY CO INC EA2-5743
1914 HYDE APARTMENTS EA2-0145
1 HYDE BERT ● EA2-8215
2 TALL MARIA EA2-2883
3 CAPAAN ODROTHY L EA3-4176
4 VACANT
5 OSTROWSKI ANDREW
6 GLEASON RUBY MRS
---20TH AV E INTERSECTS
2003 VINSON JAMES V EA5-9355
2003½ BRYANT JOAN A EA4-4432
2005 BRYANT WM ● EA4-5356
2009 TOBIN RAYMOND E
2010 WILLIAMS LLOYD R ●
2014 AKRIDGE JAMES JR ● EA2-3902
2015 GROVE MARGT E MRS ● EA2-3459
2021 COLEMAN JOHN C ● EA5-5986
2025 NAKATSU ROBT Y ● EA2-1368

25

---21ST AV E INTERSECTS
2103 ELDER JOHN H ● EA3-2918
2107 EDWARDS VETRESS EA9-1447
2111 RAINWATER R J EA4-6125
2115 SUTTON ERLINE MRS EA5-1275
---22D AV E INTERSECTS
2205 MOORE EZRA EA3-0696
2209 BROWN AUBREY ● EA3-4090
2215 KIYONO MAC M ● EA2-6332
2216 PINCKNEY SERADA MRS EA3-8309
---23D AV INTERSECTS
2312 BALLOU JAMES E ● EA5-8624
2313 NEWSOM EDW ● EA3-6093
---24TH AV E INTERSECTS
2408 ANDERSON ALONZO ● EA3-2235
2424 GLOVER TIMOTHY J ● EA5-1163
---25TH AV E INTERSECTS
2504 PEMBLETON ALBERT M ● EA5-0267
2507 HERRON ARTH L ●
---26TH AV E INTERSECTS
---27TH AV E INTERSECTS

299

---LAKE WASHINGTON BLVD E INTERSECTS
3103 NOBLE HARVEY M ● EA2-3980
---32D AV E INTERSECTS
3204 DEVEREAUX MILDRED M ● EA5-0973
3208 VACANT
3214 VACANT
3215 DUNNING MARCELLE F ● EA2-5167
3223 LENT ROBT R ● EA2-7738
---33D AV E INTERSECTS
3301 FERRY ADRIANNE MRS ● EA3-2697
3302 MERZ JAMES A ● EA4-8887
3307 MERZ ANTHONY T ● EA2-7882
3311 UDELL MABLE S MRS ● EA2-6576
3321 HARDMAN I KEITH ● EA4-9656

POPE & TALBOT, Inc.
REAL ESTATE DIVISION
HOMES — ACREAGE — RECREATIONAL PROPERTY
MAIN OFFICE: 208 Second & University Bldg.
MAin 2-4755

TP	Adjoining	Source
-	✓	R.L. Polk Co Publishers

N 8TH AVE 1966

COAST INVESTMENT CO.
REAL ESTATE SALES — PROPERTY MANAGEMENT — INSURANCE
2133 - 5th Avenue, Seattle Phone MUtual 2-8844

8TH AV--CONTD
JENSONIA APARTMENTS--CONTD
409 JEFFERY ELEANOR G MRS MA3-5987
410 WARNER EMILY MA2-1593
411 PRIVRASKY ROSE MRS
412 BAKER JOHN E MA4-6203
501 TRIEM PAUL
502 MASON FRANCIS
503 VACANT
504 WHITE IRENE
505 VACANT
506 VACANT
507 VACANT
508 STANDINGER FRIEDA
509 WALSH JOE
510 VACANT
511 DUMPPROPL DORA MRS
512 TITUS FRANK J
601 TREIM JUSTIN
602 BOYD JAMES
603 VACANT
604 GOALSBY JOHN
605 LEHMANN ELSIE M MA4-5075
606 VACANT
607 SPRATLIN WILLARD A MU2-5881
608 NEYHFAURK JOHN
609 CHANCE WM F
610 GRAY SOPHIA L MRS
611 HELM PERRY
612 MC KINNEY JAMES O
701 REESE THOS L
705 VACANT
---UNIVERSITY INTERSECTS
1304 EIDE'S AUTO PARKING
924
---UNION INTERSECTS
1421 SEATTLE TOWN & COUNTRY CLUB MU2-6565
1426 EIDE'S AUTO PARKING MA2-9260
---PIKE INTERSECTS
1512 FREEWAY AUTO REPAIR MA3-3806
FREEWAY GARAGE PARKING MA3-3806
1515 HERTZ RENT-A-CAR AUTO LEASING MU2-6993
1521 MAXWELL APARTMENTS
101 NEWMAN HARRY MA4-1094
103 SWIFT JOHN
104 CLINE MARGT MA4-4513
105 MC REYNOLDS ANDREW
106 VACANT
107 PEDERSON CLARA M MA2-2083
1078 RICHARDS BURT
108 SMITH RODDERICK W
109 WILBUR ELLA M MRS MA -3398
201A VACANT
202 QUINN LOUISE F MRS MA2-1938
203 LINDHOLM H ALMAR MU2-1984
204A CLARK DOROTHY W
204B VACANT
205 VACANT
206 ROBINSON MARY A MRS
207A SQUIRES VINTON C
207B ANDERSON ARCHIE
208 WINTERS RALPH J
208A HAWKINS ROY E
209 STIEFEL ALICE L MRS MA4-8318
300 SMITH VIRGINIA A
301 FEE BERNARD MA2-7046
302 BENTON GENIE G MRS MA3-4843
303 VACANT
304A HOWARD HELEN MRS MA3-7389
304B BEAN CHRISTINE H MRS
305 JONES MELVIN R
306 JONES CASEY TRAIN EXCURSIONS TRAIN CHARTERS MA4-7699
306 CORNISH CAROL M MA4-7699
307 VACANT
3078 TORIE MAGNUS
308 AKIN ANDREW C
309 MC CARTHY LAWRENCE T
401 MC GEE E VIOLA MRS MA2-1263
402 BOYD NELLIE E MRS MA4-4562
403 FLEM TROY A
404 COURSON EUG P MA3-3408
405 TODD ROY M
406 NEAL VIRGINIA MRS
407 TROILAND ELNOR
408 JALO DANL L
409 VACANT
500 BOHORCHAS ARTH J
5008 HOOD MARY J MRS
501A RICH ARTH L
5018 SKURA EARL E
502 SHEEHAN DOROTHY R MRS
503 SHALES MARTHA MRS MA3-6375
504 VACANT
505 WHITE JOSEPH
506 VACANT
507 PRICE MARIE MRS
508 SQUIRES CHARLES
509 VACANT
STREET CONTINUED
1526 AUTO PARK
922
---PINE INTERSECTS
1605 RICE ENOS R RADIOS MA2-3240
1607 BLACKSTONE HOTEL MA2-0670
1609 DUNCAN'S MARKET GRO MA3-6272
1615 PINE COURT APARTMENTS MA4-0843
ARASE MISAO MRS ● MA4-0843
1 VACANT
2 CAMPOSANO DONALD L
3 WESTON BURT
3 ABRANNS NEAL
5 VACANT
5 SICKLES WM
7 WILLIAMS ARVID
8 WEAVER MARY
9 VACANT
10 MADISON JOHN
11 SAUNDERS VERN
12 VACANT
13 VACANT
14 PEDERGRAS DILLARD
15 SCARF ERNEST
16 VACANT
17 VACANT
18 BOGART JOSEPH
19 VACANT
101 HUSON HOMER
102 FORD JOHN
103 APERT BURT
104 VALDECENAS PEDRO
105 ROSS ALEX
106 VACANT
107 VACANT
108 VACANT
109 LEE ROBT
110 WATSON EDW
111 VACANT
112 JOHNSON AL
113 VACANT
114 POTTER LEO
115 VACANT
116 BERG VINA E MRS MA4-4823
117 PELLAND WALTER
200 VACANT
201 APPLEQUIST JOHN
202 VACANT
203 O'LANE THOS
204 COOPER JOHN
205 VACANT
206 VACANT
207 ROO FRITZ
208 VACANT
209 VACANT
210 TERWEY ROMAN J
211 VACANT
212 VACANT
213 JONES BESSIE MU2-8046
214 VACANT
215 VACANT
216 NEUTULA WAYNE
217 VACANT
218 SMITH ARTH C
219 BJURBACK AXEL F
300 NELSON CARL
301 THOMPSON LEROY
302 VACANT
303 CARTWRIGHT DICK
304 VACANT
305 VACANT
306 SHARRI OSCAR
307 VACANT
308 VACANT
309 VACANT
310 VACANT
311 BAGBY JOHN
312 WELKEN SI
313 WILLIAMS ELWOOD
317 TALURCO SHEILA
318 VACANT
319 VACANT
STREET CONTINUED
1617 KERR LOUISE
1621 K D L HARDWARE SUPPLY WHOL LOCKSMITH SUPS MU2-7383
1624 CHILD PLAY NURSERY MA2-9130
1630 CULLEN CHARLES SHOE CO MA3-5760
1631 AUTHORIZED T V SALES & SERVICE MA3-3353
1633 SIG'S BARBER SHOP
1634 CULLEN CHARLES CO ORTHOPEDIC APPLIANCES MA3-1020
1635 MUNTZ TELEVISION SALES SERVICE & RENTALS MA3-3353
PIERCE SHARON L
---OLIVE WAY INTERSECTS
1803 OLIVE SQUARE BUILDING SCHENCK E E & CO WHOL DRY GOODS MA2-4448
1807 ADY'S TAILOR SHOP MU2-3630
1808 RAY APARTMENT HOTEL LODGING MA4-9600
FUKUI GEO K MA4-1908
1808½ NORDLY'S CAFE RESTR MA3-9380
1809 TERMINAL APARTMENTS
A CARNEY WM
B MC GRAW JOHN
C VACANT
D KELLY JACK R
E FRIEL JOHN W
F VACANT
G GIESE FRANK A
H VACANT
101 QUIMBY FRED
102 VACANT
103 LONG ONWABELL MRS
104 GRAHAM WILLARD
106 FLYNN CHARLES A
107 SALIES JESS W
108 ORDUNG WARREN
109 VACANT
201 CARLSON CARL W MA3-9606
202 RUSSELL ROY L
203 NICOLS JINNIE O
204 MORGAN LOUELLA MRS
205 HARTMAN LAFE H
206 BASSETT MALITA MRS
207 VOGT HILDA MRS MA2-7898
208 WELLER OLIVER J
209 SPRINKLE ELLIS
210 WAX ALVA
211 VACANT
212 TALKINGTON JESS
214 ERICKSON HENRY A
215 LAYTON KIRK
216 BAXBY WALLER W
708 LAWRENCE VONCEIL
301 HAIGHT ADA MRS MA2-0482
302 SKRENN ARTH
303 HENDRICKS LAWRENCE J
304 REBMAN CARRIE MRS MA2-0549
305 FORTUNE SLAVA
306 CARAH EONA MRS
307 VACANT
308 DAWLEY MYRTLE M
309 BROWN SUSAN
310 BOLDING RALPH W
311 FERMIN GARILAD
312 KOEHN RUSSELL A
314 PAYTON RUTH MRS MA3-0179
315 SHILAS JOHN W
316 STEPHENS FRANCIS
317 WILCOX ELIZ MRS MU2-5008
1810 ORCHID BEAUTY SALON MA3-4707
1811 LURIE JOHN E DENTIST MA4-1418
1812 GLAVIN'S SAMPLE SHOP WOMEN'S CLO MA2-3742
1816 SEATTLE ART & PHOTO SUPPLY INC MA4-0711
STANDARD OFFICE SYSTEM CO PHOTO COPY MU2-6080
1819 BUILDING ROOMS
201-204 VACANT
203 COLE & REDMAYNE SILK SCREEN PRNTRS MU2-6316
203 ZENER CARLOS R & CO ACCTS MA3-7570
VACANT
1821 KESSLER WM J CHIROPRACTOR MA2-8948
1823 VACANT
908
---STEWART INTERSECTS
1910 U-PARK SYSTEM INC AUTO
1914 VACANT
1918 U PARK & LOCK PARKING
1925 BUILDING FLOORS
2D FL MARONTATE-JONES INC WOMEN CLO MFRS MA3-4310
3D FL RUNARO INC MFRS MEN'S CLO MA3-6884
4TH FL ALL SEASONS SPORTSWEAR INC MFRS AGTS MA4-5218
4TH FL COLLINS DRAPERIES INC MFRS MA2-8471
4TH FL DATA & STAFF SERVICE CO PUBLISHERS MA2-7056
4TH FL F L T SPORTSWEAR CO WHOL MEN'S CLO MA4-6218
---VIRGINIA INTERSECTS
2005 GENAUER N & CO MENS CLO WHOL MA4-5351
2020 AMERICAN PARTS INC WHOL AUTO PARTS MU2-6500
2025 FAZIO COFFEE SHOP RESTR MA3-6306
2027 VACANT
2029 VACANT
2030 MARSH MURRAY B CO INC WHOL RUGS MA2-4555
904
---LENORA AV INTERSECTS
---WESTLAKE AV INTERSECTS
2104 MANCA IMPORT EXPORT CO WHOL MA4-5377
2118 GLAMOUR-ELLA INTERNATIONAL INC BR REDUCING SALON MA4-3525
2121 METRO MOTORS INC AUTOS MU2-8500
METRO VOLKSWAGEN INC
---BLANCHARD INTERSECTS
2201 ORTH BILL USED CARS MA3-5221
2202 UNITED PARKING INC (BR)
2213 SEATTLE DOWNTOWN TRAVELODGE MOTEL MA4-6300
HECTOR ANDREW R ●
2224 CENTURY HOUSE MOTOR HOTEL MA4-6820
2230 UNDER CONSTN
---BELL INTERSECTS
972
8TH AV N -FROM 800 JOHN NORTH
200 UNITY CHURCH OF TRUTH MA2-8475
215 GORIN S & HOLMES PUB RELATIONS MA4-8070
HOLMES J LISTER ARCHT MA2-7133
WALDRON & DIETZ ARCHTS MA3-4516
217 GENERAL ELECTRIC CO (X-RAY DEPT) MA3-5602
223 KORRY MANUFACTURING CO AIRCRAFT ACCESSORIES MA4-4066
230 KORRY MFG (WORKSHOP)
233 FRENCH ELECTRIC (STORAGE ONLY)
---THOMAS INTERSECTS
300 UNITED PARCEL SERVICE MA2-1863
309 CAHALAN BROS WHOL VARIETIES SUNDRIES MA2-7663
401 MC PHERSON FURNACE & EQUIPMENT CO FURN DLRS MA2-5577
408 GLIDDEN CO THE WHOL PAINT MA3-7890
414 THOR POWER TOOL CO MU2-0591
415 PACIFIC TRAIL SPORTSWEAR (SHOWROOM) MA2-8737
416 CERTIFIED PRODUCTS INC JAN SUPS MA2-8850
418 GREAVES FRED G CO MFRS AGTS MA3-0680
420 PATENT SCAFFOLDING CO RENTALS MU2-9430
421 APPAREL INC MEN'S CLO MFRS MA2-8735
430 HILL NATIONAL REFRIGERATION INC SLS & SERVICE MA3-4851
433 CITY ELECTRIC & FIXTURE CO CONTRS MA2-7461
434 BLACK & DECKER MFG CO ELEC TOOLS MA3-6442
---REPUBLICAN INTERSECTS
513 CARPET MASTERS RUG & CARPET CLEANERS MA3-6012
DORNBURG FURNITURE INDUSTRIES INC WHOL FURN MA3-6012
IND C & CO ELEC APPLS MA4-6469
515 TODD JOHN CO RESTR SUPPLIES MA3-5852
994
---MERCER INTERSECTS
---ROY INTERSECTS
706 CITY LIGHT (STORES REC DEPT)
720 NORTHWEST MARBLE & TERRAZZO CO INC (WHSE)
724 CITY LIGHT (GARAGE)
---VALLEY INTERSECTS
---ALOHA INTERSECTS
908 CHRIS SIGN CO MFRS AT4-1953
---WARD INTERSECTS
1011 VACANT
998
---WESTLAKE AV N INTERSECTS
1513 VACANT
1515 VACANT
1519 VACANT
---GARFIELD INTERSECTS
1600 NO RETURN
1610 VACANT
1611 BURTON LYLE J
1612 SEAGRAVE HAROLD
1623 STEDMAN SYMOND AT3-5137
DE MARCO ROBT W AT3-4671
---HAYES INTERSECTS
1707 VACANT
1711 VACANT
1717 BERRYMAN RON L AT3-8892
1900 NINETEEN HUNDRED EIGHTH AVENUE NORTH APARTMENTS AT3-2464
1 VACANT
2 REISWIG ARTH S
3 LAVELL JERRY T AT2-6745
4 MATHEWS JAMES L AT3-1781
5 DIERINGER CAROLINE AT4-0224
6 IMPOLA JOHN
7 MASON NORA
8 BELLIZZI A M AT3-5699
9 MATSUWARA RAY AT3-0948
10 WILLIAMS MARY A MRS AT3-0967
11 CHICHESTER PAUL AT3-6170
12 ROBBINS MARY
1905 APARTMENTS
1 ADAMS WM J AT4-7817
2 MC CORMICK DOROTHY F AT4-4692
3 ANDERSON LUCILLE
4 ERKEN N GENE AT3-6746
5 SHAFER WALTER L ●
AT3-9653
6 RIPPLEMEYER DELORES AT3-5434
7 MASON PHYLLIS C MRS AT4-8563
8 CALDER WINNIFRED ● AT3-5091
1907 VACANT
1908 MARINA APARTMENTS AT3-8346
1 LA GRANGE RENE
2 VACANT
3 FISCHER KAREN
4 HURD MARYLOU MRS AT2-0526
5 WATSON BRUCE
6 SMITH GRACE M MRS AT3-8346
7 VACANT
8 HELENA ROBT
9 PUTMAN GED
10 MC DUFFEE THERESA
11 DEVLIN HUGH J
12 STULL CARYL
1912 VACANT
---NEWTON INTERSECTS
2004 KRELL MICHL
2008 NO RETURN
2011 HOWARD WYATT R ● AT3-2724
2012 ALESON CHESTER L ● AT2-0230
2016 CLAYNE AT4-8399
MILLER BARBARA L AT2-8472
2018 O'SULLIVAN ARMOND P AT3-7932
2020 GOODARD DOROTHY MRS
2022 SANDERSON NORMAN C ● AT2-6805
2022½ LINDEMAN LESTER
2025 UNDER CONSTN
2026 GROSSRUCK FRANK J ●
RAYNER LAWRENCE
2031 ISAACSON ELLEN MRS ● AT2-3047
2034 OLSSON ERNST O H ● AT3-2444
2035 LLOYD KAREN M MRS ● AT3-8096
KISTNER JAMES R
2038 ELLINGSEN LAURITZ B ● AT3-7648
2039 KISSICK CARL M ● AT2-6527
2040 UNDER CONSTN
2045 OLSON HAROLD C ●
361
---CROCKETT INTERSECTS
2100 SCHAEFFER ROBT C AT4-0436
2101 VACANT
2105 COLLINS MARCELLUS J AT4-8896
2107 NORMAN REIND W ● AT2-1195
2111 MC CLUNG GUY AT3-5199
2115 KELLBERG LILLIAN C MRS ● AT3-4357
2121 FALK MARTIN ●
2122 VACANT
2123 VACANT
2125 LARSSEN A K ● AT3-5817
2137 WALKER ANNIE MRS ●
2142 GOODWIN C ROY ● AT2-8964
2153 DAHL MARGT B ● AT2-1001
---MC GRAW INTERSECTS
2415 SHERRY LEE APARTMENTS AT2-2796
1 PRATT CLARENCE M AT4-8916
2 GOHN VIRGIL E AT2-2796
3 BLACK DAVID AT3-6754
4 STAPP MARSHALL AT3-6546
5 PRATT BETTY J AT4-7157
6 CLASEN CATHY AT4-0729

FCA
FINANCIAL COLLECTION AGENCIES, INC.
THE WORLD'S LARGEST COLLECTION AGENCY
2107 NORTHERN LIFE TOWER
3rd and UNIVERSITY, SEATTLE PHONE MAin 3-6761

Where To Buy?
Consult the Classified Business Lists In This Directory

CAMPBELL INDUSTRIAL SUPPLY CO.
INDUSTRIAL SUPPLIES
3433 Airport Way South, 98134 Phone MAin 2-5567

TP	Adjoining	Source
-	✓	R.L. Polk Co Publishers

N 9TH AVE 1966

WASHINGTON MUTUAL SAVINGS BANK

Northwest's Oldest and Largest Savings Institution • Main Office: Second at Spring

BRANCHES: BELLEVUE, GRANDVIEW, KENNEWICK, RENTON, SEATTLE, SPOKANE, YAKIMA, EMPIRE WAY

*All types of Home Loans * Moderate Interest Rates * Easy Terms*

Resources Over $540,000,000

MU 2-1101

Member F.D.I.C.

9TH AV--CONTD
NORMANDIE APTS--CONTD
605A VACANT
606 ALLRED VERBON
606A VACANT
607 SMITH LOY H
608 OVERLEY CHARLES W
609 O'BRIEN MARGT R
610 MURPHY WM J
610A ROWAN JAMES J MA4-5034
611 KURIGER EMILY MRS
612 CARPENTER RAY M MU2-3647
614 MARK STEVEN L
615 OLSEN THORDLF
615A MURRAY JOHN
616 BRANDON ENGABORG
617 WILLIAMS ANNE

808

---UNION INTERSECTS
---HUBBELL INTERSECTS
---PIKE INTERSECTS
1509 SEATTLE APARTMENTS MU2-4494
B END RICHD
101 ESQUIBEL RODNEY MA2-1403
102 TURNER JOAN
103 GLENN CAROL MRS MA4-0599
104 MUSTIN BONNIE
105 BIRDSEYE ROBT MA2-1106
106 VACANT
107 PERRY MICHL
108 VACANT
109 WIGGINS GEO
110 PALMER SHARON MU2-3180
201 SIMONS HOWARD MA2-5494
202 JOSSERAND JUANITA
204 LANE PATK G
205 CASTLE RAY
206 DOWN NANETTE G MU2-6658
207 JORDAN ROBT
208 PANNEBAKER WALTER MA3-1420
209 MATHEWS ERNEST
210 VACANT
301 POLIKAP YAKO N
302 VACANT
303 HARPER RITA MA2-6151
304 SINAGRA SANDRA MA4-1538
305 KULP O H
306 BENTLEY JAMES
307 DRISCOLL JOHN
308 GRISHAM HOWARD G MA4-8649
309 BOYD JEAN M MA3-7549
310 SWANSON THOS
401 GRAY BARBARA
402 JEFFRIES VERNON MA3-2641
403 PUYEAR JAMES
404 EVANS EVELYN
405 BROWN ELLA
406 VACANT
407 BAGGS JO GREENE MRS MA3-8420
408 SMITH KAY
409 MALONE GLADYS MRS MA2-1024
410 VACANT
501 KIMBALL DELORES MA2-6952
502 VACANT
503 MARTIN ROBT F MU2-8297
504 SWANSON SHARON MA4-1538
505 KEYS E R
506 WOLSKY NANCY MA2-8989
507 HARRIS FRANK MA4-2939
508 GRENFELL FRANK H
509 PEARSON J
510 HAIRGROVE MARGT MA4-1429
STREET CONTINUED
1515 PARAMOUNT PARKING MA2-9814
STREET CONTINUED
1529 FITNESS INC GYMNASIUM MA4-2153
---PINE INTERSECTS
1619 CAMLIN HOTEL MU2-0100
CAMLIN BREAKFAST BAR RESTR
CLOUD ROOM THE COCKTAIL LOUNGE MU2-0100
1620 HAMPSTEAD ARMS HOTEL MU2-4194
HAMPSTEAD ARMS HOTEL COFFEE SHOP
1624 PARK & LOCK LOT
1628 CLOES ALBERT P & CO ACCTS MA2-2737
DALTON G BRADLEY LWYR MA2-2737

918

---OLIVE WAY INTERSECTS
---HOWELL INTERSECTS
1604 HOWELL HOTEL LODGINGS MA2-9703
FUHUHARA MITSIE MA2-9703
1620 METROPOLITAN TRANSIT CORP (INFO OFC) MA2-1313
---STEWART INTERSECTS
1908 METER PARKING SYSTEM
1911 SHALIMAR APARTMENTS MA2-9615
1 LAMAR GEORGIA L MRS MA2-9615
3 VACANT
4 VACANT
5 BRECKBERG HENRY
6 MILLS GARY
7 CHRISTIANSON CHRISTINA
8 EASTMAN MARIAN
9 VACANT
10 WATTS ELMER
11 GOZICH BRECK
12 SUNQUIST EDW
14 VACANT
16 VACANT
18 MAKES ARLENE
20 VACANT
22 STANICIS BORIS
24 GALLAWAY LLOYD
26 VACANT
28 GRIFFIN MAY MRS
30 CROCOLL BETTY MRS
32 LONG JACK
34 ALVIN MELVIN L JR
36 BLWELL MIKE
38 VACANT
40 VACANT
42 BRADY RUDY
1920 METER PARKING
1922 JULIE APARTMENTS MA3-4524
101 BEAM FRANK MA3-4524
103 JOHNSON ERNEST
104 BARRY THOS F MA2-6192
201 WALSH LEONARD A
202 CORSETTE JESSIE J MA2-1225
203 RICHARDSON J M MA2-5809
204 ARNDT EDW W
205 HUFFMAN LARRY
206 GUY NORMAN W
207 PENNAMAN GEO
208 FREDRIKSEN PHILIP
209 SPIELBERGER GLENN R MA2-5316
210 MORGAN ROBT
211 KRAUSE H L
301 HERNANDEZ L LIZANNE
302 LEE GERALDINE MRS
303 LURIE JOHN E
304 WILSON JUDY
305 VACANT
306 MULLENS JERRY
307 PETITE JACK
308 SANDENO PAUL
309 ERICKSON LUDA MA2-2378
310 ASHBY LOUIS E C
311 NEWTON JOSEPH
401 SOLEHMATIMEN LAURI
402 HAWKINS WM D MU2-1024
403 JOHNSON WALLACE
404 WILCOX RUSSELL L
405 ARNDT MICHL E
406 DAVIS BENITA
407 MITCHELL AUBREY D
408 BONER HAROLD
409 VITRO WM
410 BARCOTT CATH N
411 VACANT
501 NOVAK PAUL
502 IRWIN JOHN
503 DAVIDSON STANLEY
504 FISHER ROBT B MU2-0898
505 VACANT
506 VACANT
507 TRAGER HAROLD
508 PETERSON ALBERT
509 HAGEDORN DELORIS
510 HOLDRIDGE LYNN L
511 ESNOUS ETHEL E
STREET CONTINUED
1926 BARTMAN ELEVATOR CORP MTCE & EQUIP MA2-8719
1928 PRINTMAC PACIFIC INC PRNTG MACHS MA3-0606
1932 DODGE CITY-DIVISION OF S L SAVIDGE INC (BR) AUTOS MA4-8408
---VIRGINIA INTERSECTS
1949 SAVIDGE S L INC USED TRUCK LOT

916

---VIRGINIA INTERSECTS
2001 SAVIDGE S L INC USED CARS MA4-8400
SAVIDGE S L INC (DODGE CITY) AUTOS MA4-8408
2008 STANDARD SERVICE TIRE CO (BR) MU2-6300
2014 PINUS J FURNITURE SALES INC WHOL MA3-6220
2030 THOMPSON STUART G BUILDING MA2-8756
AMERICAN NATIONAL FIRE INSURANCE CO MU2-5858
GREAT AMERICAN LIFE INSURANCE CO MU2-5858 ROOMS
201 PERRY P J & CO INC INS MA4-2050
205 TAYLOR G PETE INS AGT MA2-6070
205 WOODS HUEL H INS AGT MA2-6070
206 FISHER & WAGNER ACCTS MA3-0796
209 TOLLEFSON MORTGAGE CO LOANS MA3-6595
213 HOWOSNESKI EDW A INSURANCE MU2-6131
215 SNAPP GEO F & SONS (FOC) MA4-6644
216 SNAPP JOHN F & SONS INC INS BROKERS MA4-5644
217 GREAT AMERICAN INSURANCE CO (ACCTG DEPT) MU2-5858
225 WELCH RALPH & SON INSURANCE INC MA4-0236
231 GREAT AMERICAN INSURANCE CO OFCS MU2-5858
STREET CONTINUED
---LENORA INTERSECTS
2102 WESTLAKE CHEVROLET CO (OFC) MU2-5313

904

---WESTLAKE AV INTERSECTS
2205 BARR JOE MOTORS INC USED CARS MU2-3900
2217 COSTUME SUPPLY COSTUME MATL MA4-4810
DISPLAY SUPPLY INC DISPLAY FIXTURES MA4-4810
2223 CENTURY FINANCE CO INC MU2-6272
SCANLON CARPET SERVICE CARPET LAYERS MU2-3624
2227 STEVE'S FINE CARS USED CARS MA2-7200
---BELL INTERSECTS

972

9TH AV N -FROM 900 DENNY WAY NORTH

106 HAWKINS FRANK APPLIANCE CO STOVE & REFRIG RETAIL MA4-3300
COMMERCIAL AUTOMOTIVE SERVICE MA4-3300
HAWKINS FRANK BUICK CO MA4-3300
---JOHN INTERSECTS
216 A-1 ORNAMENTAL IRON & WIRE WORKS MA2-4033
217 VACANT
219 WESTERN GRAPHICS INC SILK SCREEN PRINTING MA4-2010
220 BERVEN CARPETS CORP WHOL MU2-1411
221 VACANT
223 WASHINGTON COLOR & CHEMICAL CO PAINT WHOL MA3-1253
227 MASTER PRINT INC PRNTRS MA2-1662
228 SELLEN JOHN H CONSTRUCTION CO BLDG CONTRS MU2-7770
233 DEPENDABLE BUILDING MAINTENANCE CO INC MA2-7124
234 PICKER X-RAY CORP OF THE NORTHWEST XRAY SUPS MA3-2573
---THOMAS INTERSECTS
305 TIMKEN ROLLER BEARING CO MA2-1580
308 UNITED ELECTRIC MOTORS MA4-0044
309 JONES R F CO VENDING MACHS MA4-7594
310 MECHANICAL HANDLING LIFT TRUCK MU2-6168
STORAGE BATTERY SERVICE CO MU2-6168
312 JOHNSON WALTER H CO WHOL JAN SUPS MA3-0142
314 JOHNSON WALTER H CO (WHSE)
---HARRISON INTERSECTS
400 LA FRANCE INDUSTRIES INC WHOL UPHOL FABRIC MA3-2614
408 FLOOR SUPPLY INC WHOL MA2-8565
427 BAYLESS BINDERY BKBNDRS MA2-6395
---REPUBLICAN INTERSECTS

994

---MERCER INTERSECTS
---ROY INTERSECTS
701 JULES GLASS & UPHOLSTERY CO AUTO WINDOWS AT4-0790
720 TERRAZZO & STONE SUPPLY (SIDE ENTR) MA3-4934
722 VACANT
739 TRUCK WELDING & EQUIPMENT CO WLDRS AT4-1172
753 STUDEBAKER CENTER INC THE AUTOS AT4-7500
---WESTLAKE AV N INTESECTS

361

---CROCKETT INTERSECTS
2111 LEECH ERNEST J • AT3-2818
2123 HILTWEIN HENRY M

20

9TH AV NE -FROM 900 NE NORTHLAKE WAY NORTH

4001 UNIVERSITY FRIENDS MEETING CLUB ME2-7006
4039 APARTMENTS
A BAXTER VEL V MRS ME3-5574
B KUNZ HARRIETT
C AUKLAND LINDA
D BAXTER VIOLA V MRS ME3-5774
E JOHNSON ANNA V MRS
F MOYER BEULA T ME2-4564
4045 MC DANIEL ROY W ME2-8677
4055 KOVICH ANDREA
4056 BACKER EDNA M MRS • ME2-6961
4058 MOLANDER JOHN D ME3-0514
4060 BELSHAW WM ME3-1057
4064 WOODS CHARLES E • ME3-2221
4066 RODIN GUSTAV A • ME2-3971
4072 GRANT G WM • ME2-9318

66

---NE 42D INTERSECTS
4205 URANGA LOUIS V ME2-9402
4210 GELDARD HENRY W • ME2-7084
4213 MC DONALD LEE E • ME3-2563
4214 BANSE KARL ME3-0897
4215 BLOOMFIELD FRED
4217 MILLER MARIE L MRS ME2-3715
4218 ACKMANN WOLFGANG E • ME3-2941
4220 TRACY GORDON
ZACHARY RUTH MRS • ME3-0198
4221 LEINER WOLFGANG ME3-0888
4223 DINGWALL DONNIE ME2-4345
AYENGAR PRAHLAD K N
4224 MC KITTRICK GRACE MRS ME2-5953
4226 VACANT
4229 ADAMS CHARLES D ME3-5812
LYON STANFORD ME2-4999
4230 SHEPARD MICHL ME3-1850
4233 YATES KENNETH B ME3-3647
4233½ VACANT
4235 LE BOLD MEDDIE M MRS ME2-6304
4236 WEAVER CLYDETTE ME3-2078
4239 JENSEN FLORENCE G ME2-8351
4240 ANDREWS RICHD ME3-5318
4243 DOOLEY CHARLOTTE B MRS • ME2-3878
4245 VACANT
4246 SMITH SIDNEY ME3-3343
4247 VACANT
4248 COLTON WM E ME2-8848
4249 VACANT
4250 APARTMENTS
1 GONZALEZ E MARION MRS ME2-4827
2 SCHATZEL J D W
3 RESLAND LOUIS F
4 RDUNSLEY STEVE
5 ALBERT EDNA C MRS ME3-2950
4251 HUNT SUSAN K ME3-4581
4253 STEVENS ADA C MRS • ME2-5197
4255 PEERENBOOM RUTH E ME2-7942
---NE 43D INTERSECTS
4257 KARLSONS NIKOLAJS • ME2-2627
4301 MAC DONALD RAYMOND J ME2-1524
4303 GORINI RICHD F ME3-0969
4305 COLE MICHL L ME2-6519
4307 NO RETURN
4308 JORDAN LARRY ME3-2946
BSMT GAST KARL LA2-3649
4312 WILLIS ANNA S MRS • ME2-6052
4315 BLANKEVOORT GERTRUDE • ME2-5181
4316 LINDQUIST FRANCES ME3-5116
ELLIS PAUL J ME2-7109
4319 CAMPBELL M RUTH • ME2-6590
4321 DAVIS DON
4325 YAP LEONARD Y H ME3-0797
4326 APARTMENTS
1 LACEFIELD JEANNE ME3-1291
2 FOURNIER HELEN G MRS ME3-1129
3 PEERENBOOM OLIVE C MRS ME2-4833
4 CHILDERS LESLIE ME2-4968
5 LEMON GARY V ME2-0994
6 VACANT
STRCET CONTINUED
4327 KECHLEY ELWYN L REAL EST INVESTMENTS ME3-2150
4327½ PERRON CAROL A ME3-5536
4333 APARTMENTS
A TENG JU YEN ME2-6784
B MOORE NANCY M MRS ME2-5382
C SWENSON JOHN A ME3-1307
D MARTIN MICHL S ME3-5412
4334 OSTER ADA E MRS • ME2-3719
4337 HANN CECIL •
4340 KALBERG HENRY E • ME2-8273
4343 ANDREW WINONA F MRS • ME2-6540
4366 HUNT JOHN W

88

---NE 45TH INTERSECTS
4519 SKINNER EMMA A MRS • ME2-2660
4523 KREPS HELEN E MRS • ME2-8122
4525 STILES ANNIE M MRS • ME2-1641
4529 LARSON GERTRUDE • ME2-7250
4533 VACANT
4536 HATCHER GEORGIANA MRS • ME2-0319
4540 SMITH ALF E • ME3-1071
4541 CREW ROBT D ME2-5703
READ E L MRS
4543 ANDERSON ARVID E • ME2-6811
4545 NIELSEN WM D • ME3-0940
4549 ANDREIKA FRICIS • ME2-1786
4553 NO RETURN
4557 WERELIUS PAUL R • ME2-6464
---NE 47TH INTERSECTS
4702 REILLY MICHL J ME2-8733
4703 HUNTER RAYMOND W ME2-5525
4706 HUMM ELIZ M MRS • ME2-5784
4707 PECK ELLEN R MRS • ME3-6537
HARTWELL SHIRLEY A ME2-7221
4709 NO RETURN
4709½ NO RETURN
4710 PETERSON MARIE •
4715 SIPE RICHD D • ME2-0778
4716 EASOM LISA MRS MENKE EDMOND W •
4719 TURNER MARTHA C ME3-5945
4720 SILVER FRANK M • MORUSS AGRIS ME3-3003
4723 BROKE PHILLIP G ME3-4058
4724 ROBISCH PAUL A ME3-5744
4727 GEHRMAN GEO A ACCT • ME2-4548
4730 HOWARD ADDIE F MRS • ME2-7791
4734 GREGORY RICHD E • ME2-0211
4738 APPLEBY LESLIE R MRS • ME3-4447
RUARK HAZEL M MRS ME3-4447
4744 WILTSIE ROY W • ME2-4825
SMITH MICHL W ME3-5367
4748 STEIN JOHN D ME3-1073
4801 UNIVERSITY PLAYFIELD
---NE 50TH INTERSECTS

82

---NE 50TH INTERSECTS
5003 ZOLLMAN EDW S • ME2-5587
5007 FORD RAY T • ME2-3236
5011 LEONARD JAMES E • ME3-3534
5015 TATE MAY MRS • ME2-1361
5018 NESS EVA M MRS • ME2-4125
5019 NO RETURN
5022 ERICKSON JEWELL A MRS • ME2-2423
5023 BRYAN GEO D ME3-0102
5026 MC TAGGART PAUL ME2-1147
5027 ROLF JAMES A ME3-2475
5028 SANNY BRUCE D ME2-7631
5030 SOMMARSTROM ALLEN R ME3-2684
5031 NICHOLS MILTON R • ME2-6790
5034 BAILEY JAMES M ME3-2299
WITHERUP MERVYN C ME3-2628
5041 BLESSED SACRAMENT CHURCH ME2-4390
DOMINICAN FATHERS ME2-4390
BLESSED SACRAMENT PRIORY ME2-4390
5062 BLESSED SACRAMENT SCHOOL ME3-2166

Fentron

2801 N.W. Market Street
SUnset 2-2000

FENTRON INDUSTRIES, Inc.

STEEL AND ALUMINUM WINDOWS • DOORS • SCREENS • ENTRANCES • LIGHT STRUCTURAL STEEL ANODIZING • CONTINUOUS MILL CUSTOM ROLLING AND SLITTING OF STEEL AND ALUMINUM

TP	Adjoining	Source
-	✓	R.L. Polk Co Publishers

N DEXTER AVE 1966

your SEATTLE CITY LIGHT
1015 3rd AVENUE MUtual 2-3000
Providing Electricity at Less than Half the National Average Rate.

DENSMORE AV N--CONTD
12017 HALEY JOY MRS ●
12018 DIDRICKSEN RAGNAR T ● EM2-8650
---N 122D INTERSECTS
12200 RETSCHLAG KATH MRS ● EM3-3765
12202 POWER ROBT W ● EM2-3866
12203 CURRIER HOMER L ● EM3-3662
12204 MARQUARDT VERYL W EM3-4631
12210 NEWMAN DONALD P ● EM2-0792
12213 WORTHINGTON GEO F ● EM2-2170
12219 ALLEN JOSEPH C JR ● EM2-1295
12220 HOLMES JOHN R ● EM2-2241
12220A FRANKLIN FORREST R ● EM2-6301
12220B WILSON DONALD A EM2-1525
12222 RICHMOND ROBT ● EM3-1222
12224 NEWMAN EVELYN N MRS ● EM2-2076
12225 HOPKINS WM G ● EM3-8311
12230 BRUNER LEON C EM4-1792
12231 LA PLANTE LLOYD V ● EM3-4090
12232 OKESON ROD H ● EM2-6333
12234 WARREN FRED A ● EM2-2562
12238 WARREN VIRGINIA L ●
12241 BROTHERS HAROLD L ●
12244 HOLT M ETHEL MRS ● EM2-3290
12246 GREEN OWEN R ● EM3-2582
12249 ERNISH JUDY A EM4-1812
12250 SCOTT DAVID R ● EM3-2735
12255 NO RETURN
12263 BATES WALTER L ● EM2-2405
12271 DEARINGER E A ● EM4-5439
12277 WRIGHT DON O ● EM2-6814
12283 HOYDE RAYMOND C ● EM3-2287
12289 JOHNSON HAWTHORN ● EM4-3064

266

---N 125TH INTERSECTS
12502 WAKELAND GERT W ●
12503 FIRMAN DANA C ● EM2-3967
12509 DUKE IAN F ● EM3-0077
12510 TISDEL LAUREL R ● EM2-6276
12520 KEMPER ROBT R ● EM3-9751
12521 NO RETURN
12522 BROWN DONALD L ● EM3-6338
12524 MC FADZEN FRANCES E MRS ● EM2-1865
12526 HEATH HENRY W ● EM3-4571
12527 MANN CONSTRUCTION CO BLDG CONTRS EM3-4036
MANN WM H ●
12530 GREEN STEVEN W ● EM3-9750
12533 MITCHELL BEN ● EM2-7233
12540 WEBB DOUGLAS A ● EM4-3109
12541 GRAVES HARVEY C ● EM3-3893
12542 MARQUARDT RICHD G ● EM2-0081
12547 VAN HOY LOUIE R ● EM2-6085
12548 CASHMAN GEO A ● EM2-3173
12550 WYLIE EARL M ● EM2-7308
12555 BURGY C MELVIN ● EM3-3156
12560 NIEMANN HELEN L MRS ● EM2-7892
12562 SATERO OLE I ● EM4-0557
12564 WHYTE GEO ● EM2-8682
12567 MOON EDWIN F ● EM3-3094
12568 CHANG RICHD J ● EM3-0136
12570 KNOUSE MORRIS K ● EM4-4797
12579 HALLER LAKE IMPROVEMENT CLUB EM2-9704
12580 PLENGE HARRY L ● EM2-3369
12582 OREW ELLEN M ● EM2-6414
12583 COYNE ROBT J ● EM2-5378

272

---N 135TH INTERSECTS
13502 ARNOLD R PAUL ●
13503 JOHANNESSEN KARRE H ● EM4-7219
13506 ANDERSON PAUL E ●
13510 O'CONNOR HONEY D MRS EM3-6524
13515 CUNNINGHAM JAMES E ● EM2-3906
13517 OMDAHL TEKLA MRS ●
13518 WORTHY VICTORIA MRS
13522 SUNDBERG CARL M ● EM2-1288
13523 BOUSHEY KELLY W ● EM4-2213
13527 TOWLE FRED ● EM3-4423
13528 BRAY ROGER E EM4-3306
13531 HEIDEMAN FLORENCE M ● EM2-9365
13532 KILBOURNE GORDON R ● EM2-4480
13536 NORMAN HOWARD N ● EM2-2154
13537 MOLINE FRANK W ●
13541 PICINICH JJ & EM2-1512
13544 STYBELLE ANNA MRS EM2-3165
13545 ANDERSON HENRY H ● EM2-8508
13546 BRONK CARL M ● EM2-2367
13555 FRANKS HARVEY R ● EM2-1449
---N 137TH INTERSECTS
13701 WISENBURG ERNEST P ● EM2-6093
13702 MARTIN JOE B EM4-7384
13714 DOYLE PATK W ● EM3-8611
13715 WILLIAMS WALTER W JR ●
13719 BROOKS JAMES A EM4-1232
13720 PALMER DONNA L ● EM3-3057
13725 LUEDTKE WILBERT C ● EM2-8868
13726 HILSINGER PETER F ● EM2-7470

13729 OSBORN GALE T ● EM2-6203
13732 DOOLITTLE GERALD L ● EM2-0789
13735 WILDER HAMILTON E ● EM3-7255
13736 DUTTON AUBREY D
13739 LINDELL ROBT C ● EM4-5728
13744 SYRIA DONALD B ● EM4-5043
13745 NEAL CLARENCE V ● EM3-3389
13749 ARCHIBALD JAMES P ● EM3-0844
13750 KRUG HELEN L MRS ● EM2-3498
13755 LANCTOT FRED G ● EM3-2983
13756 HOGAN MICHL J ● EM2-7280
---ROOSEVELT WY N INTERSECTS
14008 DOYLE DANL J ●
14015 VACANT
14021 CHALFANT CHARLES W ● EM3-7602
14026 SAYLER SAML A EM3-2876
14027 LARSON LEON L ● EM2-7473
14033 NO RETURN
14041 CONNELL R V
14046 SCHNELLER JOHN ●
14047 VACANT
14059 WATKINS ROBT J
---N 1430 INTERSECTS
14318 GIBB DAVID D ● EM2-4368
14319 NO RETURN
14327 GUNDERSON LAUREL O ● EM4-9442
14328 KNOBLICH CHARLES ● EM3-5568
14329 JEREMIAH AUBREY C ● EM4-4975
14330 LARSON JAMES T ● EM4-3404
14333 WEISER KEN T ● EM4-6853
14336 VACANT
14341 WILLIAMS ERNEST L ●
14342 JONES AUDREY A EM3-8140
14344 ZABROSKI WM L ● EM2-6727
14349 LEARY DANL H ●
14354 BORNHOLDT VIRGENE C ● EM2-0422
---N 145TH INTERSECTS

976

DENVER AV S -FROM COLORADO AV S AND DIAGONAL AV S SOUTHWEST

---UTAH AV S INTERSECTS
---1ST AV S INTERSECTS
4700 ALBEE TRANSFER CO TRUCKING RD2-4700
DRAY-KING INC EXP AND MOVING RD2-4700
KIMBERLEY INC TRUCK LEASING RD2-4700
MOBILE DISPATCH SERVICE GAS STA RD2-4700
4800 SEARS ROEBUCK AND CO (WHSE) RD2-7270
SEARS ROEBUCK AND CO (DEL SERV) RD2-9005
TERMINAL FREIGHT HANDLING CO FORWARDING AGTS RD2-0876
---2D AV S INTERSECTS
---3D AV S INTERSECTS
---S HUDSON INTERSECTS

980

---S DAWSON INTERSECTS
---6TH AV S INTERSECTS
5200 LILLY CHARLES H CO THE FERTILIZER MFRS RD2-0818
5300 ALBERS MILLING CO FEED CEREALS & PET FOOD RD2-7764
CARNATION CO RD2-7764
JAN-PACIFIC CO AIR CONDITIONING EQUIP PA5-1000
VAN DAAL DISTRIBUTORS INC BLDG MATLS RD2-0800
5327 GARGE WM
5400 AMALGAMATED SUGAR CO (WHSE) PA2-7779
5401 RACHELS CHARLES L ● PA5-1080
5409 WILSON CROLEY F ● RD2-0936
---7TH AV S INTERSECTS
---S LUCILE INTERSECTS

249

DETROIT AV SW -FROM 1 NORTH OF SW RAYMOND SOUTH 1 EAST OF BURIEN WAY SW

---SW KENNY INTERSECTS

986

---SW MICHIGAN INTERSECTS
---SW 96TH INTERSECTS
7110 ROBERTSON ROBT S ● PA3-2772
7500 PUGET SOUND SALVAGE & EQUIPMENT CO PA3-2400
7557 NIKOLAISEN FLORA MRS ● PA3-5905
LA FRANCHI AUGUSTINE PA2-3620
7705 BEVENS & SONS SPRAYING SERVICE TREE & SHRUBS PA5-8107
BEVENS GEO E PA5-8107
7777 WEST COAST EQUIPMENT INC LOGGING HEAVY EQUIP PA3-0791
7905 PARCHEN HARRY W ● PA2-0638
7949 VACANT
7959 SCHAEFER AGNES G MRS ● PA3-5340
---SW KENYON INTERSECTS

27

DEWEY PL E -FROM 2950 E THOMAS NORTH

305 GAMBLE ALMA ● EA3-6972

308 TURNER LARRY EA4-9654
311 THOMAS CALVIN S ● EA5-9032
317 KELLY IVA MRS EA5-6430
321 HARRIS ABE ● EA2-5992
325 VACANT
326 CARLSON PETER ● EA2-4257
330 HAYES DORTHELL MRS
334 VACANT
---E HARRISON INTERSECTS
409 ALLEN RUTH H MRS ●
413 VACANT
419 VACANT
420 REID PAUL B
423 THRASHER WM A ● EA3-4927
425 SEMON CHRIS ●
428 MILLER HATTIE B MRS ● EA2-5402
432 ROBBINS JOAN B MRS ●
---E REPUBLICAN INTERSECTS
513 VACANT
---E MERCER INTERSECTS

972

DEXTER AV N -FROM 750 DENNY WAY NORTH AND NORTHWEST

100 PARK ADMINISTRATION BUILDING JU3-2600
113 PANTLEY'S FRANK AUTO REBUILD INC MA2-7494
135 EWING & CLARK INC REAL EST MA3-1283
137 VACANT
---JOHN INTERSECTS
203 ASSOCIATES DISCOUNT CORP FINANCE MA4-6370
ASSOCIATE LOAN CO MA4-8693
211 MARTHA'S CELLAR RESTR MA4-1316
220 CONNELLY ACCEPTANCE CORP FINANCE CO MA3-8285
224 OFFICE BLDG
FIRST PROPERTIES INC REAL ESTATE & INS MA3-7920
FIRST REALTY INC INV COS ROOMS
201 LOCKS THOS J BKPG SERV MA3-6042
202 MC PHADEN ROBT D ACCT MA4-2750
202 SCHROCK JEANNE L MRS ACCT MA4-2750
203 AMERICAN ASCROW CO MA3-2983
224 AMERICAN MORTGAGE CO MA3-2963
203 SEATTLE LAND ASSOCIATES MA3-5295
204 MC NAIR LEE R LWYR MA3-6042
205 ALLIED INVESTMENT REAL EST INV MA2-1414
205 BONDED MORTGAGE INC MA2-1414
STREET CONTINUED
228 PITTSBURGH PLATE GLASS CO PAINT MA4-0305
231 PASCAL CO INC CHEMISTS MA2-8561
---THOMAS INTERSECTS
300 WILDERMAN REFRIGERATION CO CONL MA2-8055
306 CENTRAL T V REPRS MA4-8990
312 AMERICAN OPTICAL CO MFRS MA4-6770
324 PADFORD & CO REAL EST MA4-4850
330 COMMERCIAL CREDIT CORP AUTO LOANS MA2-8850
---HARRISON INTERSECTS
400 HEATING EQUIPMENT SALES & SERVICE ASSN INC MA3-8730
OIL FUEL DEALERS CREDIT ASSN INC MA3-8730
OIL HEAT INSTITUTE OF WASHINGTON MA3-8730
401 CURLEY-BATES CO WHOL SPORTING GDS MA2-7920
404 VACANT
406 NORTHERN STAMPING & MANUFACTURING CO MFG JWLRS MA4-0013
TOWLE E J CO MFG JWLRS MA4-0013
407 GREENE-TUDD CO INC RESTR SUPS MU2-2611
416 ALLIED FLOORS & ACOUSTICS INC FLOOR COVERING MU2-3033
430 MODERN AUTO REBUILD MU2-6866
---REPUBLICAN INTERSECTS
500 WESTERN UNION TELEGRAPH CO (PLT & ENG DEPT) MA2-7281
501 ANCIENT ORDER UNITED WORKMEN FRATERNAL MA2-8100
509 FOSTER'S SERVICE AUTO REPAIR MU2-4684
513 WOLFE & CO RUG CLNS MU2-4222
517 DUNCAN BRUCE INC ELEC APPLIANCE SALES & REPR MA3-0472
522 STATE LIQUOR STORE NO 71 MU2-0774
524 EARL'S BRICKS MIX BEVERAGES MA4-9723
525 SEATTLE SEAMEN'S CENTER MA3-0135
MONSON ALBERT
530 PEOPLES NATIONAL BANK WASH (DEXTER & BROAD ST BR) MA4-1010

994

---MERCER INTERSECTS
601 DOMESTIC SUPPLY CO KITCHEN CABTS AT4-5580
623 CONTOUR LAMINATES INC MFG PLASTIC AT2-3994
650 DURHAM BETTER FIT AUTO UPHOLSTERY AT3-4000
---ROY INTERSECTS
717 WESTERN ELECTRONICS CO INC AT4-0200
---VALLEY INTERSECTS
801 LORNTY INVESTMENT CO INC AT2-7000
UNIVERSAL FURNACE CO OIL FURNACES AT2-7000
UNIVERSAL OIL DELIVERY INC HTG OIL AT2-7000
810 SEATTLE SCHOOL DISTRICT NO 1 (MTCE SHOPS) AT3-0900
819 MAC LAUGHLIN TED AT2-7532
SWARVA GEO L
LEBEN KAREN
825 TROUSDALE JACK CO INS AT4-1770
---ALOHA INTERSECTS
---WARD INTERSECTS
905 STATE PATROL AT4-4100
STATE PATROL (COMMUNICATIONS DIV) AT4-4100
STATE PATROL-DRIVERS LICENSE DIV AT4-4100
STATE PATROL-VEHICLE SAFETY INSP AT4-4100
920 VACANT

998

---PROSPECT INTERSECTS
1107 VACANT
1110 CASCADE GLASS PA5-0760
1113 JENSEN MARGT MRS ● AT2-8502
1118 VACANT
1121 ALL BRAND PUMP SERVICE REPR AT3-2193
---HIGHLAND INTERSECTS
1201 CARLSON SALES INC MFRS AGT AT4-4630
1207 DRAGER'S HARLEY DAVIDSON CO MOTORCYCLES AT3-9790
1221 YALE MOTOR SERVICE AUTO REPR AT2-1300
---COMSTOCK INTERSECTS
1305 WARDEN GEO W CC INC MFRS AGT AT3-0622
1307 NORTHWEST AUTO & TRUCK APPRAISERS AT4-8620
1309 DEXTER APARTMENTS
A VACANT
101 BAILEY VIVIAN R MRS AT2-0160
102 ANDERSON RODNEY AT3-2715
103 LIEN GLADYS MRS AT2-5980
104 VACANT
201 ROUSH GUS E AT2-5310
202 HAND ROGER H AT2-2394
203 ALBUE KATH MRS AT3-7015
204 VACANT
205 VACANT
206 BENNETT THOS
207 WEBB MERCEDES M MRS
301 VANDERVOT LESTER
302 DOWMAN VERA AT3-3486
303 VACANT
304 MC GEE EILEEN M
305 ENDEMAN EVANGELINE B MRS
306 DALLISON ADA AT2-4038
307 OAKLEY JACK
401 REYNOLDS HAROLD
402 GRILLEY FLOYD W
403 HASLETT JEAN M MRS AT3-2908
404 SNYDER OLIVIA
405 VACANT
406 JORGENSON DEAN V AT3-2715
407 PALIN LAURENCE F STREET CONTINUED
1315 PROL & PEASLEY ACCTS AT2-2178
1319 CLARK'S RESTAURANT ENTERPRISES INC AT2-3519
1323 WILCO CO GAS STA EQUIP AT4-7070
---LEE INTERSECTS
1401 BOONE DANIEL PAINTS INC WHOL AT3-7720
1405 CLARK'S RESTAURANTS (WHSE)
1415A HEADLEY MASON AT2-8612
1415B NAGLEY EDW J AT4-7324
1417 NO RETURN
1419 VACANT
1425 TABIT JOSEPH M ● AT2-8220
---SALER INTERSECTS
1511 VACANT
REAR COFFIN DAVID C
1513 BLADINE LILLY L MRS AT3-5112
1519 VACANT
1523 VACANT
---GARFIELD INTERSECTS
1600 DEXTER AVENUE GALLERIES USED GENL MDSE AT4-7370
1601 BOYAY FRANCES
COLLINS JEAN MRS ● AT2-3246
GUCKERT HAROLD
SIANGCO JOE L AT3-4107
WOODS JAMES AT2-3246
1604 ATHAN THEO CABT MKR AT4-6838
1604½ GRAHAM DONNA INTERIORS & ANTIQUES AT4-7545
GRAHAM DONNA AT4-7545
1606 VACANT
1607 TAPE DISPENSERS NORTHWEST MFG REPR AT2-4414
DELIUS T E CO MFG AGT AT2-4414
JO-LOCK FABRICATORS PLASTIC PRODUCTS MFRS AT2-3022
1608 DICKERSON ROBT L MFG AGT AT4-7545
1614 ADKINS EVERETT D
1626 FORNESS CONRAD M AT3-1377
1628 GUARDIAN INVESTMENT CO AT4-4086
PORTLAND LUMBER MILLS AT4-4086
1628½ CREDIT MASTERS COLLECTION SERVICE
LITTLE WM F ● AT4-0983
---HAYES INTERSECTS
1700 MANZER TILDEN T AT3-6946
1701 ASSOCIATED PLUMBING & HTG CONTRS OF WASHINGTON INC DRGS AT2-1414
MECHANICAL CONTRACTORS ASSN OF SEATTLE AT2-1708
PLUMBING & HEATING CONTRS OF GREATER SEATTLE INC AT2-1414

Main Office
135 Dextex Avenue N.
Phone MAin 3-1283

EWING-AND-CLARK
INCORPORATED
HOMES — INCOME — PROPERTY RENTALS — INSURANCE — PROPERTY MANAGEMENT
"REAL ESTATE SERVICE SINCE 1900"
REALTORS

North East Office
5507 35th Avenue N.E.
Phone LAkeview 4-4400

TP	Adjoining	Source
-	✓	R.L. Polk Co Publishers

ROY ST 1966

Pacific Outfitting Company, Inc.
PACIFIC CORNER — UNDER THE CLOCK
THIRD AND UNIVERSITY—SEATTLE, WASH. 98101
MA 2-8755
SEATTLE'S MOST COMPLETE MEN'S WEAR STORE
CLOTHING — FURNISHINGS — HATS — SHOES — OUTDOOR WEAR — UNIFORMS

S ROXBURY ST--CONTD
5727 NORITAKE CYRLS S PA5-1209
---58TH AV S INTERSECTS
5807 MARKS ORVILLE ● PA2-2053
5805 RIDDER ROBT C ● PA3-9457
---59TH AV S INTERSECTS
5904 FRANK EARL A JR PA5-6309
MENDELSOHN ARTH ●
PA3-7831
5905 HALL DUANE J ●
187
---WATERS AV S INTERSECTS
6003 ULBRICKSON CHARLES E ●
PA2-7069
6010 ALFANO JOHN L
6011 BIGLEY GEORGE ● PA5-6985
6016 FULLINWIDER FLORENCE MRS
PA2-1567
6016½ HOERNLEIN LARRY J
PA5-4466
6019 CLOWES HENRY H ● PA5-7417
6020 CURTON JAMES E ● PA5-8103
6023 UBERHOLTZER WM ● PA2-0337
6026 POWER JOHN R ● PA3-0031
6027 LACKEY WALTER E ●
PA3-9615
6030 MALCOLM LAWRENCE E ●
PA3-6036
6036 SHAFE ESTHER J MRS ●
PA3-3099
6044 WILSON MAHLON M ●
PA3-5333
6047 ANDERSON PAUL B L ●
PA5-9390
6060 REDMON CHARLES J ●
PA5-6158
275
SW ROXBURY ST -FROM 9600 1ST AV SW WEST
101 SCHMITH CLARENCE A ●
RO2-3367
103 STALOT EDW ● RO2-3549
---20 AV SW INTERSECTS
204 UNDER CONSTN
205 BOLTON CONNIE MRS RO2-3717
208 SAUER DUANE H
209 TOMKINS DELBERT D RO2-2750
215 GREENWOOD GORDON E
222 VIVIAN HOWARD T RO2-2360
236 MAYNARD HAROLD L RO2-0260
400 WHITECREST RICHFIELD SERVICE GAS STA RO2-9892
408 BERGER'S WHITE CREST MARKET GRO RO2-3440
---STH AV SW INTERSECTS
502 CLARENCE E RO2-0365
511 SPRINGER LORRAINE M MRS
515 GENTRY LILLIAN MRS
518 SHEPARD AMBULANCE SERVICE INC (SOUTH END BR)
RO2-2400
TIEDEMANN ROBT B RO2-2772
519 SANO FLORENCE MRS
522 STROLE RHODA MRS
529 ANTHONY ROBT RO2-2073
---6TH AV SW INTERSECTS
---7TH AV SW INTERSECTS
---8TH AV SW INTERSECTS
---9TH AV INTERSECTS
918 MAYNER SHIRLEY RO2-2285
1003 BOB'S SEWER SERVICE WE2-4508
LAUGHLAND ROBT M ●
WE7-7980
1023 MIRONSKI HENRY ●
---11TH AV SW INTERSECTS
---12TH AV SW INTERSECTS
---13TH AV SW INTERSECTS
1321 MUELDE GILBERT E ●
WE2-1775
---14TH AV SW INTERSECTS
1416 GODDARD FRANCIS D PHYS OSTEO WE2-3632
1611 RUSSELL'S BARBER SHOP WE5-7090
1616 GOULD SATTERBERG & MITCHELL WE5-5509
1617 THRIFTY DRUGS OF WASHINGTON WE2-6286
1618 RIDENOUR DONALD C DENTIST WE7-2204
1620 HUMMEL BEAUTY SALON WE2-5822
1622 SPUDNUT SHOP BAKERY WE5-7870
279
---17TH AV SW INTERSECTS
1702 LOU'S ROXBURY SERVICE GAS WE5-4213
1719 DUTCH MAID LAUNDRY SELF SERVE WE2-9783
1721 SAINT VINCENT DE PAUL SALVAGE BUREAU USED MDSE
1725 SMITH MELVIN R WE5-1257
1822 NO RETURN
---20TH AV SW INTERSECTS
---21ST AV SW INTERSECTS
2103 LANE LEO J ● WE5-5187
2109 KRIGBAUM ROBT E ●
WE5-6266
2115 KROHN HERMAN A ● WE5-2756
---KELSEY LA SW INTERSECTS
---22D AV SW INTERSECTS
2203 ANKELEN CHARLES F ●
WE5-1416
2315 CARDWELL JAMES L ●
WE5-4035
---24TH AV SW INTERSECTS
2401 MC ALENY MILTON O ●
WE5-6483
2407 POP'S GROCETERIA ALM ROBT J ● WE2-1142
2413 SAUNDERS BERTRAM R ●
WE2-9159
2419 MC CLELLAN ANNIE L MRS ●
WE2-7051
2425 MC COSH JAMES E
2507 HOWARD JAMES
---25TH AV SW INTERSECTS
287
---26TH AV SW INTERSECTS
2601 BEAUTY TIME SALON BEAUTY SHOP WE7-3464
NICK'S BARBER SHOP
WE2-9965
MARKETIME DRUGS INC (BR)
WE7-5770
2645 LUCKY FOODLAND STORES INC (BR) GRO WE7-4382
2656 ROXBURY CLINIC OSTEO PHYS WE7-5500
---28TH AV SW INTERSECTS
2805 BRENNAN'S FRANK SIGNAL SERVICE GAS STA WE2-9646
2823 AL'S BARBER SHOP
ROXBURY CAFE CAFE
WE2-1805
ROXBURY LANES BOWLING
WE5-1816
ROXBURY LANES SPORT SHOP BOWLING EQUIP WE5-1816
2827 TWENTY-SIX FLAVORS ICE CREAM WE5-8332
2837 HOSTETLER KENNETH S ●
WE5-6019
2839 ROXBURY SERVICE STATION & PARTS WE7-2729
2839½ ROBBINS MADELINE
WE7-9295
2851 ROXHILL ENCO SERVICE GAS STA WE2-9840
---30TH AV SW INTERSECTS
3002 WEHR CASPER L ● WE5-4569
3003 CARLSON HERBERT N ●
WE5-2953
3009 JENKINS THOS P ● WE5-7225
3010 MILLER DUNAIN
3015 WILLIAMS ARLEY K ●
WE5-1958
3016 BREWER JAMES E ● WE5-4812
3020 BARRETT JAMES E WE5-4659
3026 DORSY JEROLD M WE5-5331
3030 BLAINE ARTH K ● WE5-6312
3036 TALLY HENRY G ●
---31ST PL SW INTERSECTS
3103 VACANT
3109 SOTERHOU OCIEL L MRS ●
WE2-8586
3110 ROGES LOUIS L WE2-4914
3115 BASS LEONA M MRS ●
WE7-0503
3121 GUTHRIE JOSEPH A WE2-6992
3127 SMITH JOY E MRS ●
WE5-6407
3131 VACANT
---32D AV SW INTERSECTS
3201 LETT CLIFFORD B ●
WE7-7939
3207 SINCLAIR FLORENCE H MRS ●
WE2-1915
3213 VACANT ●
3219 HOOD VERGIA E ● WE2-9492
3225 ARCADIPANE ANTHONY ●
WE7-4213
3229 HASSELBERG LOUIS R ●
WE5-5424
3233 BENSON WALTER J
3403 GUST ISABEL MRS WE7-5904
---35TH AV SW INTERSECTS
3502 VACANT
3504 VACANT
3506 VACANT
3508 VACANT
3509 BOUNDS SIDNEY O ●
WE5-6344
3515 MAC DUARRIE DAVID M ●
WE5-4697
3516 BRITT NELDON K ● WE5-0609
3517 BELL ALBERT F ● WE2-7875
3520 ANDERSAUER RCY A ●
3523 DORE NARBERT E ● WE2-8744
---36TH AV SW INTERSECTS
3601 JOHNSON FLOYD W ●
WE2-5346
3606 ROMMEL RUDY M ● WE5-5107
3609 VACANT
3611 O'CONNOR JACK E ●
WE5-1809
3616 ELLIOTT GEO H ● WE2-6739
3617 GOULD WM ● WE2-7187
---37TH AV SW INTERSECTS
285
---39TH AV SW INTERSECTS
4208 NIST BERNARD J ● WE5-6857
4224 NADEAU ROBT JR ● WE7-8318
---CALIFORNIA AV SW INTERSECTS
4322 LARSON WM H ● WE5-0756
4400 HAMPTON EDN G ● WE2-3004
4418 COMMEREE LAURENCE N ●
WE2-3539
---45TH AV SW INTERSECTS
4514 SHELTON C WARREN ●
WE2-6021
---46TH AV SW INTERSECTS
---47TH AV SW INTERSECTS
315
ROY ST
9 MARQUEEN GARAGE (REAR ENT)
14 PARAMOUNT CLEANERS INC AT2-3634
15 SAINT PAUL'S EPISCOPAL CHURCH CHURCH AT2-0786
27 COBURN MABEL AT2-3318
CLARK RENA MRS AT2-3594
MC KENDRY MARIE MRS ●
AT3-4110
---1ST AV N INTERSECTS
100 ONE HUNDRED ROY STREET APARTMENTS AT2-7127
A10 TOMPKINS CLAIRE A
AT3-6812
A11 BUELL EDITH M MRS
AT3-4132
A20 HOFFMANN HELEN A MRS
AT3-0327
A21 THOMPSEN FRED AT3-9046
A22 PORTER ETHEL A MRS
AT4-6736
A23 DE LAPPE JAMES
A30 BROWNE MARYAN J MRS
AT3-4420
A31 KULANDER JOHN H
AT2-5720
A32 RIEDEL ERICH C
AT3-3514
A33 HAGUE MARTHA MRS
AT2-5772
A40 VACANT
A41 KEITH JOSEPH J
AT2-3358
A42 HERDUX WM D AT4-7498
A43 O'BRIEN CAROL M
AT2-9293
106 APARTMENTS
B20 NEWELL ROBT H AT3-7114
B21 HANAWALT ANNE D MRS
AT2-5528
B22 LEISY EUNICE S MRS
AT4-1628
B23 GODDSON WM M AT3-3124
B24 BODY SADIE
B31 POWERS ALEXANDER F
AT3-3407
B32 KAGER RUTH MRS
AT4-1428
B33 DOUGLAS EMMA LOU MRS
AT2-5571
B40 SMITH JEAN E MRS
AT4-7240
B41 TILTON EVELYN C
AT3-5082
B42 BIEVER FLORA MRS
AT4-7128
B43 BERG MAMIE N AT2-4353
112 APARTMENTS
C10 COOPER LEONARD
C11 GREGORY WILFRED R
AT4-1339
C20 VACANT
C21 MC WILLIAMS ALICE B
AT4-8742
C22 BARTH FRANCES L MRS
AT3-6719
C23 MEFFORD MAE MRS
AT4-7802
C30 ROBERTSON HAROLD R
AT2-6839
C31 HANSON ELMA AT2-0018
BECK LARGIE MRS
C33 ROSE LOUIE AT2-5045
C40 WHITWORTH FREDK H
AT3-2424
C41 WHITE CLAUDINE MRS
AT3-3425
C42 MULLINS MARY E MRS
AT4-7776
C43 WOOD ROSEMARY T
AT2-6168
STREET CONTINUED
115 HEGSTROM ESTHER J MRS ●
AT4-0539
116 APARTMENTS
D20 GAUKEL JEAN C MRS
AT4-1479
D21 MALLOY JAMES E
AT3-3967
D22 CROONENBERGHS BESS A MRS AT2-1204
D23 ROPP E MILO AT2-8011
D30 KIRSOP CATHEREN J
AT3-1303
D31 DUNCAN RUSSELL
AT2-4762
D32 IVANHOE LUCILE C MRS
AT3-9731
D33 FAIRCHILD GEO
D40 VACANT
D41 SAYRE HOMER AT3-9970
D42 WORTHINGTON CONSTANCE H MRS AT4-8104
D43 MOODY HELEN M AT4-5399
117 VACANT
120 APARTMENTS
E10 PATTERSON WEBSTER P
AT3-1659
E11 GRAHAM FRANCES M MRS
AT3-4660
E20 MARKS JAMES H AT2-5788
E21 O'HALLORAN LEC P
AT3-9363
E22 HENRY MILDRED E MRS
AT4-6578
E23 WILKS HYMAN AT2-0780
E30 WALSH EDW E AT2-8201
E31 DARRAH JANE AT2-0371
E32 PHILLIPS CORA I
AT4-1124
E33 BRYSON EDNA M AT3-5130
E40 WHITE BLANCHE MRS
AT2-9149
E41 CUSICK K TED
E42 SARGENT ANNA M
AT2-5093
E43 BUNT OWEN AT3-3681
---WARREN AV N INTERSECTS
153 CITY LIGHT POWER CONTROL CENTER MA3-7600
160 ACCURATE SERVICE SECRETARIAL SERV ●
AT2-2010
166 WASHINGTON ASSOCIATION OF REALTORS AT3-9277
166½ ROGER EDWINA G MRS ●
AT3-5017
170 PATTY MOSES D ●
174 JEROUE HOWARD A ● AT3-5048
313
---WARREN AV N INTERSECTS
---2D AV N INTERSECTS
---3D AV N INTERSECTS
---NOB HILL AV N INTERSECTS
352 WICKER MERLE MRS ●
AT4-7459
364 CHINESE GOURMET RESTR
AT4-9919
368 VACANT
372 ROY STREET GROCERY
AT2-9811
372½ WONG FAY GONG
---4TH AV N INTERSECTS
400 HANCOCK JOHN MUTUAL LIFE INSURANCE CO AT4-0450
403 DELMONT APARTMENTS
AT2-5739
1 COURT KENNETH L
2 VACANT
3 HOLLINROKE C LUCILLE MRS
AT2-9739
4 CLAYHOLT RUTH AT2-1953
5 NIAZZA SHARON M AT3-7174
6 MURPHY LOUISE
7 ZYDAK Z
8 STURDEVANT ROBT D
AT4-8665
9 SEAKER MARY E MRS
AT2-7093
10 EDWARDSEN SELDOR J
AT2-4501
11 BOGUE MINNIE S MRS
AT3-6262
12 HARVEY BOB
14 WLAZLAK LEO N
15 LOCKWOOD WM
16 DAVIS LINDA L
17 YERA JULIE
18 EDENFIELD CHARLES
19 MILLS EILEEN L AT2-9739
20 CHASAN DANL
21 VACANT
22 VACANT
23 RAWLS BARBARA
24 SNYDER JOHN G
25 BROWN ALICE L MRS
AT3-6164
26 NICHOLETTI SANDRA
27 VACANT
28 WESTBERG LINDA
29 BEZDICEK GARY E
30 KING RONALD D
31 LOGSDON MILTON L
32 SHERMAN HANNA P
AT3-8775
33 ALEXANDER YVONNE MRS
AT2-5020
STREET CONTINUED
407 ORICH JOHN AT3-3716
408 WOLFSTONE-DONLEY-MC MANNAMA INC AT4-0100
409 VACANT
409½ LOPEZ PEDRO
411 LE BRUN ROMEO J AT3-0843
411½ VACANT
---8TH AV N INTERSECTS
994
---TAYLOR AV N INTERSECTS
557 CIVIC BUSINESS CENTER
---(FOR ADDITIONAL TENANTS SEE
---550 MERCER)
RGDMS
50 KRAUSE WM A & ASSOCIATES MDW DISTR AT4-5244
56 VACANT
60 NORTHWESTERN INSURANCE BROKERS INC INS AT4-1240
60 TRAFF & CO INSURANCE AT3-5566
75 VACANT
77 VACANT
79 DUFFEY JOHN W MFG AGT
81 BULLITT NORTHWEST DISTRIBUTOR CAR RADIOS WHOL AT3-7575
91 JOHNSON-BARROW INC MFRS AGTS AT4-1476
95 VACANT
97 ALLIED VAN LINES INC AT4-5850
131 VACANT
241 SPORLAN VALVE CO
243 CLAYBURN-HARBINSON LTD BLDG MATERIAL AT2-8444
245 TRANSPORTATION EQUIPMENT RENTALS INC EQUIP LEASING AT3-4441
250 STATE DEPT OF LICENSES-LIQUID FUEL STATE DEPT WASH DIV OF REAL EST BUR OF PRC SERV AT3-8884
251 SEATTLE TEACHERS ASSOCIATION AT3-8443
260 ASSOCIATED NORTHWEST INDEPENDENT DAIRIES INC AT3-5100
260 DAIRY ASSOCIATION BROKERAGE INC DAIRY EQUIP AT3-5100
262 CLARK SID & ASSOCIATES MFG AGTS AT3-4400
264 VACANT
266 STANDARD FRUIT CO FRUIT PACKERS SHIPPERS AT3-1002
268 VACANT
STREET CONTINUED
660 PETTENGILL MAE MRS AT2-5890
---6TH AV N INTERSECTS
614 ROB ROY APARTMENTS
1 DUNCAN BERTHA MRS
2 JOHNSON SELMA MRS AT4-4867
3 BUNCHERO GIOBATA
4 PETE PATTIE AT2-7658
5 CHRISTENSEN D S
6 SAVAGE RUTH A MRS
7 VACANT
---AURORA INTERSECTS
---DEXTER AV N INTERSECTS
770 AMERICAN LINEN SUPPLY CO AT2-1500
SEATTLE MERCHANTS TOWEL SUPPLY CO AT2-1500
---8TH AV N INTERSECTS
802 CITY LIGHTING DEPT-UNDERGROUND DIV MA3-7600
---9TH AV N INTERSECTS
993
---WESTLAKE AV N INTERSECTS
---FAIRVIEW AV N INTERSECTS
---MINOR AV N INTERSECTS
---PONTIUS AV N INTERSECTS
---YALE AV N INTERSECTS
307
E ROY ST -FROM 700 EASTLAKE AV EAST
---MELROSE AV E INTERSECTS
---BELLEVUE PL E INTERSECTS
405 TRACE HAB ● EA2-8652
410 RICE B DOUGLAS JR MUS TCHR EA2-2644
SHERMAN JOHN EA2-0427
415 VACANT
415½ MAC LEAN MARION E MRS EA2-9315
416 BAMBERG APARTMENTS EA2-7560
A GUINNE CORA S MRS EA2-6278
B SMITH VERNA MRS EA4-8524
C PAUL MYRTLE MRS EA4-2361
D ZEUNER MARTIN P ● EA2-7560
E REEVES HALLIE MRS EA3-1809
F REAY FLORENCE MRS EA4-0855
G CHEN WINSTON W EA5-8426
H DOUGLAS C EA5-1757
I SEELS MICHL
J BEGGAR CECILIA EA2-2943
K BOURGIN DICK EA3-1721
L SELHAVER R K EA5-6833
M BUSCH ALEX K EA4-0320
N GOYSTOWSKI ROBT

WEST 5-5000
39th SW and FAUNTLEROY
SERVING WEST SEATTLE SINCE 1945

Preservative
"NO BETTER PAINTS ARE MADE"
5400-5410 AIRPORT WAY SO., SEATTLE, WASHINGTON 98108
PAINTS — ENAMELS — VARNISHES — LACQUERS AND ALLIED PRODUCTS
Parkway 2-0200

WEST & WHEELER ASSOCIATES INC REALTORS
Second at Marion Phone MAin 3-5252
Proven . . . . and Preferred in Seattle Real Estate Since 1888
WEST & WHEELER Associates, Inc.
Branch Office
15505 First Ave. S, Burien, Phone CHerry 4-6443
Real Estate
Property
Management
Insurance Brokers

DEXTER AVE 1960

FASHION SPECIALISTS FOR YOUNG WOMEN OF ALL AGES. WESTLAKE, FIFTH AND PINE

DENVER AV—Contd
5200 Continental Can Co Inc (Hazel Atlas Glass Div) Δ PA 5-5033
Continental Can Co Inc (Flexible-Packaging Div) Δ PA 5-5033
5300 Kraft Food food products Δ PA 2-0310
5400 Amalgamated Sugar Co (whse) Δ PA 2-7779
5401 Rachels Chas L ⓞ Δ PA 5-1080
5409 Wilson Croley F ⓞ Δ PA 5-0946
7th av S intersects
Lucile intersects

205

DETROIT AV—From W Michigan south, 1 west of W Marginal way
W Myrtle intersects
7110 Robertson Robt S ⓞ Δ PA 3-2772
7531 Ward Glen G ⓞ Δ PA 3-1232
7545 Lafranchi Augustine ⓞ Δ PA 2-3620
7557 Nikolaisen Flora Mrs ⓒ Δ PA 3-5905
7705 Bevens Geo E Δ PA 5-8107
7905 Parchen Henry W ⓞ Δ PA 2-0638
7959 Schaefer Agnes G Mrs ⓞ Δ PA 3-5340
8127 Schwendeman Gerald D
8129 Williams Phyllis Mrs
8140 Clarke Ralph Δ PA 3-4732
W Kenyon intersects

27

DEWEY PLACE — From 2950 E Thomas north
305 Gamble Alma ⓞ Δ EA 3-6972
308 Wilson Edw B ⓞ Δ EA 5-4981
311 Proctor R Floyd ⓞ Δ EA 3-0018
317 Burks Violet Mrs ⓞ Δ EA 5-0774
321 Harris Abe ⓞ Δ EA 2-5992
325 Morris Jas A ⓞ Δ EA 5-6744
326 Carlson Peter ⓞ Δ EA 2-4257
330 No return
334 Ambrose Robt D ⓞ Δ EA 5-1857
E Harrison intersects
409 Allen Ruth H Mrs ⓞ Δ EA 2-3072
413 Muldrow Margt Mrs Δ EA 3-2636
419 Casey Willie M Mrs Δ EA 2-2925
420 Vacant
423 Thrasher Willie A ⓞ Δ EA 2-6080
425 Semon Chris ⓞ
428 Miller Oscar R plmb contr Δ EA 4-6329
432 Robbins Arnold O ⓞ Δ EA 2-6982
E Republican intersects
513 Vacant
517 Linder John ⓞ Δ EA 2-4430
E Mercer intersects

15

DEXTER AV—From 750 Denny way north and northwest
100 Park Administration Building
City Park Dept Δ MA 2-6000
King County Society For Crippled Children & Adults Δ MA 3-0817
Washington Society for Crippled Children & Adults Δ MA 3-0817
113 Pantley's Frank Auto Rebuild Inc Δ MU 2-9494
137 KTNT-TV Inc broadcasting sta Δ MU 2-0550
John intersects
203 Pitney-Bowes Inc postage meters Δ MA 2-8901
220 First Properties Inc real est Δ MA 3-7920
First Realty Inc inv bankers Δ MA 3-7920
McPhaden Robt D acct Δ MA 3-7920
224 Investors Natl Corp loans Δ MA 3-9010
228 Pittsburgh Plate Glass Co paints Δ MA 4-0305
231-33 Pascal Co Inc chemists Δ MA 2-8561
Thomas intersects
300 Wilderman Distributing Corp refgr equip Δ MA 2-8055
Wilderman Refgr Co Δ MA 2-8055
306 Maydwell & Hartzell Inc whol elec sups Δ MA 4-2368
312 Am Optical Co mfrs Δ MA 4-8770
324 Jordan Emma H Mrs ⓞ Δ MA 3-5218
330 Commerical Credit Corp auto loans Δ MA 2-6740
Harrison intersects
400 Htg Equip Sls & Serv Assn Inc Δ MA 3-8730
Oil Fuel Dlrs Credit Assn Inc Δ MA 3-8730
Oil Heat Institute of Wash Δ MA 3-8730
401 Curley-Bates Co (br) whol sporting gds Δ MA 2-7920
404 Sunbeam Appls Serv Co (br) Δ MA 4-7856
406 Northern Stamping & Mfg Co mfg jwlr Δ MA 4-0013
Towle E J Co mfg jwlrs Δ MA 4-0013
407-17 Greene-Todd Co Inc restr sups
416 Shields-Harper & Co industrial sups Δ MA 3-2674
426-30 Fuller W P & Co auto glass Δ MU 2-3770
Republican intersects
500 Western Union Teleg Co (plant and eng dept) Δ MA 2-7281
501 Grand Lodge Ancient Order United Workmen Δ MA 2-8100
509 Zappone Industries alum bldg matls Δ MA 4-3154
513 Farnan & Seemann Inc whol photogs sups Δ MU 2-4910
517 Duncan Bruce Frigidaire refgrs Δ MA 3-0472
522 State Liquor Control Board-Store No 71 Δ MA 2-0774
523 Evangelical Lutheran Ch (Pac Dist Ofc) Δ MA 4-0093
525 Seattle Seamen's Center Δ MA 3-0135
Monson Albert
530 Peoples Natl Bank of Wash (Dexter and Broad Street Br) Δ MA 4-1010

311

Mercer intersects
650 Jim's Auto Elec & Shell Serv gas sta Δ AT 4-4192
Roy intersects
715-17 Western Electronic Sup Co Δ AT 4-0200
722 McDougall Gas Sta Δ AT 2-9817
Valley intersects
801 Berg & Sparks Inc cabt mkrs Δ AT 4-4266
Berg Martin & Associates Inc display mfrs Δ AT 4-4266
810 Seattle Sch Dist No 1 (mtce shops) Δ AT 3-0900
815 VanDyke Arth Δ AT 4-7015
819 Swarva Geo L Δ AT 4-4036
825 Trousdale Jack Co ins Δ AT 4-1770
Aloha intersects
Ward intersects
905 State Patrol Δ AT 4-4100
State Patrol-Vehicle Safety Insp Δ AT 4-1300
State Patrol-Driver License Div Δ AT 4-4100
912 Vacant
920 Vacant

359

Highland dr intersects
1107 Boyns Robt S Δ AT 2-0094
1110 Wright's Auto Hse of Polish Δ AT 2-2964
1113 Jensen Chas ⓞ Δ AT 2-8502
1115 Pies Kenton T Δ AT 4-0110
1121 Central Whol Serv-Retread Div tires Δ AT 3-6286
1201 Carlson Sls Inc mfrs agt Δ AT 4-4630
1207 Drager's Harley Davidson Co motorcycles Δ AT 3-9790
1221 Yale Motor Serv auto repr Δ AT 2-1300
Comstock intersects
1305 Warden Geo W Co Inc valve mfrs Δ AT 3-0622
1309 **Dexter Apartments**
A Lempert Leslie
101 Vacant
102 Smith Norman
103 Anderson Mary Mrs Δ AT 3-2251
104 Vacant
201 Palin Lawrence
202 Smith Edw W
203 Albue Jos Δ AT 3-7015
204 Narveson Melvin
205 Simpson Frank B ⓞ Δ AT 3-1286
206 Bennett Thos
207 Hansen Esther
301 Morrow John G
302 Dowman Vera Δ AT 3-3486
303 Wilson Russell Δ AT 2-6852
304 Sather Rose Δ AT 3-7781
305 Endeman Evangeline B Mrs
306 Dallison Ada
307 Miller Jas H
401 Shultz Rita Mrs
402 Duerksen Verlette H
403 McKean Edw B Δ AT 3-1841
404 Allen Almon Δ AT 2-2617
405 Prince Harold
406 Young Jeremiah A Δ AT 2-2137
407 Johnson M Dean Δ AT 4-0726
Street continued
1310 Vacant
1313 Fisher Jas E acct Δ AT 3-5700
Jacobson Norman M acct Δ AT 3-5700
1315 Frol & Peasley accts Δ AT 2-2178
1319 Clark's Restr Enterprises Δ AT 2-3519
1323 Wilco Co gas sta equip Δ AT 4-7070
Lee intersects
1401 Boone Danl Paints Inc whol Δ AT 3-6500
1405 Clark's Restr (whse)
1415a Radcliffe Ida M Mrs Δ AT 3-5409
1415b Stephens Albie Mrs Δ AT 4-7945
1417 Quick Shoe Repr
1419 Ducharme Frank
1425 Tabit Jos M ⓞ Δ AT 2-8220
Galer intersects
1513 Bladine Lilly Mrs Δ AT 3-4773
1519 Cahall Ray P Δ AT 3-7019
1523 King Ralph L ⓞ Δ AT 2-5499
Garfield intersects
1600 Kahler Enterprises radio repr Δ AT 4-7738
1601 **Apartments**
A Brown Patk H Δ AT 2-8475
B Meyers Pheron
C Hagen Oscar
D Isaacs Walter
E Horton Robt
F Collins Jean D Mrs ⓞ Δ AT 2-3246
G Vacant
Street continued
1607 Thompson Display Co signs Δ AT 3-4114
1614 Johnson Oscar
1626 Vacant
1628 Credit Masters Collection Service Δ AT 2-5622
Little Wm F ⓞ Δ AT 2-5622
1628½ Maybee Judy
Hayes intersects
1700 Vacant
1701 Associated Plmb & Htg Contrs of Wash Inc Δ AT 2-1414
Associated Plmb & Heating Contrs of Greater Seattle Inc Δ AT 2-1414
Club Review publ Δ AT 3-9450
Ethyl Corp chem mfrs Δ AT 3-5435
Wash State Federation of Fraternal Patriotic City & Country Clubs Δ AT 3-9450
1702 Conrad Lucille A Mrs Δ AT 3-7093
1703 Puget Planners Inc consultants Δ AT 3-8000
Beardsley & Brauner landscape archts Δ AT 3-1726
1706 Wicklund Eric D Δ AT 3-0793
1707 **Apartments**
A Wallace I W
B Pevec Mack
C Lukaschek Hans Δ AT 3-2638
Street continued
1708 Stanton Jack H Δ AT 3-9681
1712 Harris Clarence W Δ AT 3-2981
1712½ Aplin Alton L ⓞ Δ AT 3-3662
1716 Adams John D ⓞ Δ AT 2-6740
1716½ Sorenson John W Δ AT 3-3910
1722 Kuhn Chas ⓞ
1726 Verity Beverly L Mrs ⓞ Δ AT 2-8035
1730 Erickson Marie C Mrs ⓒ Δ AT 2-4265
1734 Christensen Karl E ⓞ Δ AT 2-4551
1750 **Apartments**
1 Lowe James S Δ AT 3-9751
2 Peterson Richd L Δ AT 4-1817
3 Diederichs Leora A
4 Hinton Amos E Δ AT 2-7722
5 Murphy Jessie L Mrs Δ AT 2-7604
6 Murlos Paul
Howe intersects
1903 deLong Gordon C ⓞ Δ AT 3-0845
1907 Nordeen John ⓞ Δ AT 2-0887
1910 Under construction
1911 Babunes Steve ⓞ Δ AT 3-3424
1915 Bingham Donald ⓞ Δ AT 3-6803
1919 Nelson Carl C ⓞ Δ AT 2-7473
1925 Reiman Sigmund G ⓞ Δ AT 3-0725
Newton intersects
2000 Stadler Wilhelm ⓞ Δ AT 2-2749
2001 Soderlund Axel E ⓞ Δ AT 2-5249
2005 Geddes Helen L Mrs ⓞ Δ AT 3-6282
2008 Chew John S ⓞ Δ AT 3-9007
2008½ Mahoney Laura Mrs
2009 Thomas Corinne Mrs ⓞ Δ AT 3-2182
2012 Vacant
2013 Forehand Grace N Mrs ⓞ Δ AT 2-7026
2016 Burington Mildred M ⓞ Δ AT 2-2972
2017 Mick Danl V ⓞ Δ AT 3-9718
2020 McDonald Leonard J ⓞ Δ AT 2-6813
2021 Locust Eug L ⓞ Δ AT 3-0586
2022 Olson Harold F ⓞΔ AT 3-4922
2022b Stone Raymond Δ AT 2-1906
2022½ Edin Weldon E Δ AT 3-0537
2027 Mathews Irene Mrs ⓞ Δ AT 2-6801
2030 Lyon Van & Storage Co Δ AT 2-9000
2031 Erickson Magnhild Mrs ⓞ Δ AT 2-6798

361

Crockett intersects
Dexter way intersects
2100 Lyons' Gro Δ AT 2-9785
2106 Smith Harlan
2106½ Powell Donald Δ AT 3-1298
2114 Miyata Mikeko Mrs ⓞ Δ AT 3-8708
2118 Eden Herbert ⓞ Δ AT 2-6967
2121 Wilson Martha ⓞ Δ AT 2-5767
2122 Smith Arth T ⓞ Δ AT 3-8927
2125 Drew Hugh M ⓞ Δ AT 2-3551
2126 No return
2129 Clark Ike ⓞ
2130 Backstrom Gust A ⓞ Δ AT 3-7062
2133 Alexander Ruth Mrs
2134 Vacant
2137 Schonely Wm W Δ AT 3-2579
McArt Chas F ⓞ Δ AT 2-0797
2141 Minton Evan W ⓞ Δ AT 2-5665
2142 Overturf Walter S ⓞ Δ AT 2-1547
2145 Zefkeles Nick J ⓞ Δ AT 2-5017
2146 Ammerman Robt B ⓞ Δ AT 2-7823
2149 Under construction
2150 Piper Richd A Δ AT 3-9198
2150½ Jacobs Mabel G Mrs Δ AT 2-0279
2154 Liddell Fred M ⓞ Δ AT 2-8063
2157 Hill Ruth M Mrs ⓞ
2158 Thompson Benj A ⓞ Δ AT 2-3489
2160 Merlino Robt J Δ AT 3-7741
2161 Fisher James E Δ AT 4-4784
2164 Fulton Charolotte Mrs ⓞ AT 2-2060

Three Convenient Offices:

N 8TH AVE 1960

NEWSPAPER
Telephone MAin 2-0300

8TH AV N—Contd
408 Glidden Co The whol paints Δ MA 3-7390
414 Thor Power Tool Co Δ MU 2-0591
415 Pacific Trail Sportswear (show rm)
416 Certified Products Inc jan sups Δ MA 2-8850
418 Greaves Fred G Co mfrs agts Δ MA 3-0680
420 Patent Scaffolding Co Inc rentals Δ MU 2-9430
421 Apparel Inc men's clo mfrs Δ MA 2-8737
430 Atpha Cine Laby film processors Δ MU 2-9310
433 City Elec & Fixture Co contrs Δ MA 2-7461
434 Black & Decker Mfg Co elec tool mfrs Δ MA 3-6442
Republican intersects
513 Carpetmasters (whse) Dornburg Furn Industries Inc whol Δ MA 3-6012
515 Lind C G Co elec appls Δ MA 4-6469
341
Mercer intersects
Washington Natural Gas Co (sales ofc) Δ MA 2-6767
Roy intersects
706 City Light (stores receiving dept)
724 City Light (garage)
Valley intersects
Aloha intersects
908 Chris Sign Co mfrs Δ AT 4-1953
Ward intersects
1011 Farrell Lbr Co whol Δ AT 4-0636
Galer intersects
359
Westlake av N intersects
1513 Pac Coast Knife Co sharpening & repr Δ AT 2-7227
1515 Magnuson Engine Wks machs Δ AT 2-0090
1519 Aero Maintenance Serv Inc Δ AT 2-7725
Garfield intersects
1600 Peterson Andrew
1610 Simon Stanley Δ AT 2-7203
1611 HeReid Elden F
1612 Maggiano Jas A Δ AT 4-4354
1618 Vacant
1619 C & R Bldrs Inc bldg contrs Δ AT 2-5460
1623 Vacant
Hayes intersects
1707 Caldwell Lawrence W Δ AT 3-4822
1711 Davis Alvin E Δ AT 2-7437
1717 Perry Derral C Δ AT 3-3642
1905 **Apartments**
1 England Polly Mrs Δ AT 4-0527
2 McCormick Dorothy Mrs Δ AT 4-4692
3 Gossard David W jr Δ AT 4-7309
4 Vacant
5 Vacant
6 Springfteel Albert Δ AT 3-9902
7 Mason Maurice R Δ AT 4-8563
8 Calder Winnifred Δ AT 3-5091
Street continued
1907 Vacant
1908 **Newton Apartments**
1 Chambers Edw E Δ AT 2-3108
2 Vacant
3 Vacant
4 Edwards Robt Δ AT 4-7369
5 Vacant
6 Hatch Carroll W Δ AT 2-3503
7 Worthington Yvonne A Δ AT 3-3902
8 Hawkins Wm C Δ AT 4-4203
9 Vacant
10 Bannocker Wm R Δ AT 3-4837
11 Vacant
12 Kalinoski Edw J Δ AT 4-4847
Street continued
1911 Buchholtz Lawrence P Δ AT 2-6147
1912 Davey Fred G Ⓞ Δ AT 3-8206
1917 Kinney Marianne Mrs Ⓞ Δ AT 2-6677
Newton intersects
2004 Rogers Irene M Mrs Ⓞ Δ AT 2-3164
2008 Beavert Warren W jr Ⓞ Δ AT 4-0832
2011 **Howard Wyatt R Ⓞ** Δ AT 3-2724
2012 Ordung Warren J Δ AT 2-5420
2016 Tudor Burl Δ AT 3-7711
2017 Vacant
2020 No return
2022 Lafferty Dorothy Δ AT 2-0696
2022½ Vacant
2025 Drake Gilbert D Ⓞ Δ AT 2-4454
2026 Lindseth Elsie E Mrs Ⓞ Δ AT 2-8427
2029 Donald Adelle J Mrs Ⓞ Δ AT 3-7744
2030 Vacant
2031 Isaacson Ellen E Mrs Ⓞ Δ AT 2-3047
2034 Olsson Ernst O H Ⓞ Δ AT 3-2444
2035 Lloyd Henry R Ⓞ Δ AT 3-8096
Pritchett Clifton Δ AT 2-8452
2038 Ellingsen Lauritz B Δ AT 3-7648
2039 Kissick Carl M Ⓞ Δ AT 2-6527
2040 Fisher Jas R Ⓞ Δ AT 3-8659
2045 Olson Harold C Ⓞ
361
Crockett Intersects
2100 Bakke Seena C Δ AT 2-0911
Hall Ralph G
2101 Schultz Arth H Δ AT 2-1675
2105 Vacant
2107 Norman Reino W Ⓞ Δ AT 2-1195
2111 McClung Nora Mrs Δ AT 3-5199
2112 Vacant
2115 Kellberg Wm Ⓞ Δ AT 3-4354
2122 Quinn Wm M Δ AT 4-8914
2123 Vacant
2125 Vacant
2137 Walker Annie Mrs Ⓞ
2143 Skinner H Grant Ⓞ Δ AT 2-4859
2153 Dahl Margt B Δ AT 2-1001
McGraw intersects
2405 Hauck Albert W
2415 Benbrooks Nancy G Mrs
2419 LaBelle Theo G Ⓞ Δ AT 2-7040
2424 Martinson Jas P Ⓞ Δ AT 2-7361
2429 Huling Alice E Mrs Δ AT 3-2135
2430 Martenson Magnus Ⓞ Δ AT 2-1129
Glendenning Walter S Δ AT 3-8205
Mauws Carl A Δ AT 2-9209
Maloney Darlene Mrs
2441 **Waverly Court Apartments**
A LeBrasseur Essie M Mrs Δ AT 2-8277
B Vacant
C Kersey E V
D Lott Gerald
E Affeldt Helen Δ AT 3-1029
F Cruikshank Donald R Ⓞ ΔAT 2-2685
G Decker Kenneth W Δ AT 3-0155
H Pierce Chas R Δ AT 2-7013
Street continued
2448 Castrios Victor C
2461 Lawson Orpha A Mrs Ⓞ Δ AT 2-1997
2463 Santora Vito Ⓞ
2474 Scott Joan Mrs Δ AT 2-0049

20
8TH AV NE — From 800 E 39th, north
E 40th intersects
4012 Chiang Pang S Δ ME 2-8123
4014 **Apartments**
1 Breuer Sven
2 Austin John
3 Vacant
4 Vacant
Street continued
4015 Shough Michl
4017 Butchart Robt L Ⓞ Δ ME 3-1126
4020 Bernath Llewellyn L Ⓞ Δ ME 2-0199
4021 **Apartments**
1 Carlson Robt L Δ ME 2-9329
2 Vacant
3 Larson H E
Street continued
4023 Brooks Leland B Δ ME 2-7858
4030 Baker Jas A Δ ME 2-8580
4031 Hill Irvin L Δ ME 3-4699
4032 Johnson Carl A Ⓞ Δ ME 2-5521
4033 Farr Wm E
4035 Sommer Anna C Mrs Ⓞ Δ ME 2-5251
4036 Burget Thorvald F Ⓞ Δ ME 3-0547
4037 Vacant
4039 Hoye Lawrence G Δ ME 3-4567
4042 Schmitt Henry
4043 Blake Wm J Ⓞ Δ ME 2-8045
4045 Dillard Paul
4046 Hanna Paul N Δ ME 2-3847
4047 Justus Jas H Δ ME 3-2458
4047a Zektzer Jack Δ ME 3-2940
4047b Libby Willard G
4050 Ries Joachim S Δ ME 3-4469
Weixel Clarence
4053 Rubens Helen S Δ ME 3-4248
4053½ Cunningham Gertrude E Δ ME 2-4237
4055 Lee Marilyn D Δ ME 3-4808
4057 Curtis Flora S Mrs Δ O 2-2528
4058 Dickman Gordon L
4058½ Malejew Sonja E Δ ME 3-1916
4059 Johnny's Burner Serv furnace repr Δ ME 3-1381
4059 **Apartments**
A Cline John S Δ ME 3-0671
B Clark Robt D
D Fore M Mrs
C Scott Don R Δ ME 2-9138
D Riley Eva Δ ME 3-0086
E Vacant
F Sousa Pinto Manuel
G McDaniels Wm
H Klinebell Richd
4060 **Apartments**
A Morrison E G
B Meyer Wm L
1 Meyer Wm L
2 Curtis Blanche M Mrs
3 Urseth Sonjia
66
E 42d intersects
4202 Keltner Mary E Ⓞ Δ ME 3-4668
4208 Bogue S Emma Mrs Ⓞ Δ ME 2-8793
4210 Randall Ramona S Δ ME 3-4672
4211 Mangum Milton Δ ME 3-4309
4211½ Lauritzen Richd Δ ME 3-3506
4212 Zamaviaen Stan
4214 Dieringer Jas F jr Δ ME 3-4324
4215 **LaMay Apartments**
1 Slawson Thos Δ ME 3-4909
2 Jones Eldon O Δ ME 2-3958
3 Getz Lawrence
4 Mauser Thelma Mrs Δ ME 3-3177
5 Oates Calvin S Δ ME 3-5541
6 Hefelfinger Joanne Δ ME 2-8193
7 Jeffers Lorraine Mrs
8 Vacant
Street continued
4216 Applegate Bill D Δ ME 2-3088
4218 Borkenhagen Roy G Ⓞ Δ ME 3-1456
4219 Alexander Richd M Δ ME 2-8065
4222 Cameron Wm F Δ ME 2-2684
4223 Blair Esther M Mrs Harman Bruce E Ⓞ Δ ME 3-4269
4226 Vacant
4227 Soudergaard Madelaine M Mrs Ⓞ Δ ME 2-3494
Tiller Lowell L Δ ME 2-8683
4229 Phillips David L Δ ME 2-4145
4230 Snow Gervis W Ⓞ Δ ME 2-4592
4231 Vacant
4234 McDevitt John E Ⓞ Δ ME 2-3440
4237 Rogers Donald B Ⓒ mining Δ ME 2-6862
4239 Nickell Pearl S Mrs Δ ME 3-3817
4240 Conrad Bernard A Ⓞ Δ ME 2-4035
4241 Muse Ray
4244 Kuster Frank C Ⓞ Δ ME 2-0394
4245 Grewe Oskar S Ⓞ Δ ME 2-2942
4249 Murray John A Ⓞ Δ ME 2-5066
4250 Vacant
4252 Roletto Teresa M Ⓞ Δ ME 2-2732
4253 Pettitt Bert E Ⓞ Δ ME 2-0890
4256 Jorrells Geo W Ⓞ Δ ME 2-6315
4259 Vacant
4262 Vacant
E 43d intersects
4302 Beeson Jos G Ⓞ Δ ME 2-1758
4303 Ziegler Eugenia Mrs Ⓞ Δ ME 2-4308
4303 Epps Geo W Ⓞ Δ ME 2-2552
4312 Aaron Abr L mfrs agt Δ ME 2-8697
4316 Cooper Fred J Ⓞ Δ ME 3-3956
4317 Leighton Dorothy Mrs Ⓞ Δ ME 2-5079
4320 Buse Eliz T Mrs Ⓞ Δ ME 2-4179
4321 Croke Arth G Ⓞ Δ ME 2-1981
4323 Woodcock Pansy F Mrs Ⓞ Δ ME 2-2848
4324 Vacant
4324½ Ayers Alvin R Ⓞ Δ ME 2-0780
4325 Stubbs Hugh T Δ ME 3-5617
4327 Phipps Danl H Δ ME 3-0112
4328 Vacant
4332 Newman vIa J Mrs Ⓞ Δ ME 2-5580
Steig Michl Δ ME 2-1667
rear Bowick Edna Mrs
4333 Bourgault Paul A Ⓞ Δ MA 2-1092
4334 Cantor Bernard R
4337 Gallagher Jas W Ⓞ Δ ME 2-1674
4338 Savage Marie E Mrs Δ ME 2-1725
4341 Kalb Marcelle Mrs Ⓞ Δ ME 2-5617
4344 Stanford Earl D Ⓞ Δ ME 2-9412
4345 Halcro Violet M Mrs Ⓞ Δ ME 2-1379
4346 Sagi Louis J Δ ME 2-9044
4348 Brantley Nita M Mrs Δ ME 3-1857
4348½ Leuba Harold R Δ ME 2-8270
4349 Marasco John Ⓞ Δ ME 2-6501
88
E 45th intersects
4509 Vacant
4511 Johnson Young F Ⓞ Δ ME 2-4540
4512 Hill Gerald A Δ ME 2-0222
4514 **Murryhurst Apartments**
1 Hansen Donald L Δ ME 3-1862
2 Hansen Donald Δ ME 3-1862
3 Vacant
4 Day John E Δ ME 3-4153
5 Kennison Jas L
6 Lisowski Josef B Δ ME 3-4131
7 Vacant
8 Kornbacher Dick Δ ME 3-1486
Street continued
4515 Lamberton Marie C Mrs Ⓞ Δ ME 3-0260
4517 Robinson Carl F Δ ME 2-9371
4520 McCorkle John S Ⓞ Δ ME 2-3977
4521 Blumenstein Geo W Ⓞ Δ ME 2-4144
4523 Shreve Jerry D Ⓞ Δ ME 2-1645
4524 Tustin Frank P Ⓞ Δ ME 2-6037
4524½ Smith Kenneth Δ ME 3-5287
4527 Olts Harry W Ⓞ Δ ME 2-6195
4528 Erickson E Elmer Ⓞ Δ ME 2-1816
4530 Are Alma Mrs Ⓞ Δ ME 2-7422
4531 O'Connor Jas M Δ ME 3-2872
4534 Spafford Saml E Ⓞ Δ ME 3-2769
4535 Lavell Marcella Mrs Ⓞ Δ ME 2-5992
Burnett Lorraine Mrs
4538 Vacant
4539 Rizzo Wilma Mrs Δ ME 3-4578
Williams Betty Jean Δ ME 3-2126
4540 Nielsen Olaf H Ⓞ Δ ME 2-6743
4543 Wilson Wm C Ⓞ Δ ME 2-2327
4546 Johnson Myrtle Mrs Ⓞ Δ ME 2-4213
Bradley John B Δ ME 2-4213
4547 Robinson Wm D Ⓞ Δ ME 2-6004
4548 Vacant
4548½ Kobayashi Edw T Δ ME 2-7218
4551 Cooper Donald T Δ ME 2-9477
4553 Rigg Edith E Mrs Ⓞ Δ ME 2-5371

PRESS PRODUCES PRINTING THAT SELLS try 'em!
MU 2-8800
THE AUSTIN COMPANY
INDUSTRIAL PLANTS — COMMERCIAL BUILDINGS
2930 4th AV. S. MAin 4-5020
APPLIANCES FURNACES
Rossoe Inc.
Automatic Oil Delivery — Complete Heating Service
24 HOUR COMPLETE HEATING SERVICE
11614 Aurora Ave. N. Bellevue
HEATING OIL

N 9TH AVE 1960

Established
Over 34 Years
COLLECTIONS EVERYWHERE

9TH AV—Contd
Buchanan Apts—Contd
202 Vacant
203 Wilson Omega M Mrs
204 Marland Wm
205 Kaiser Al
206 Vacant
207 Vacant
209 Vacant
210 Vacant
211 Vacant
Street continued
1523 Paramount Parking Lot
1529 Vacant
Pine intersects
1618 Hampstead Arms Coffee Shop Δ MA 2-1881
1619 Camlin Hotel Δ MU 2-0100
Camlin Breakfast Bar restr
Cloud Room The cocktail lounge Δ MU 2-0100
1620 Hampstead Arms Hotel Δ MA 2-1881
1620b Gerhardt Sls Co paint rct Δ MU 2-6075
1628 Cloes Albert P & Co arcts Δ MA 2-2737
Dalton G Bradley lwyr Δ MA 2-2737
IB-17
Olive way intersects
Howell intersects
1804 Howell Hotel lodgings Δ MA 2-9703
Fugami Roy
1820 Suburban Trans Sys Δ MA 2-1313
Stewart intersects
1908 Vacant
1911 Shalimar Apartments Δ MA 2-9615
1-2 Lamar Georgia L Mrs Δ MA 2-9615
3 Vacant
4 Vacant
5 Vacant
6 Kitts Harold
7 Christianson Christina
8 Bluff Wm
9 Vacant
10 Vacant
11 Weaver Lowell
12 Wilson Clifford
14 Pearce Lawrence
16 Levi Frank
18 Vacant
20 Crawford Francie
22 Jacobsen M L
24 Mitchell Fred
26 Vacant
28 Vacant
30 Sundquist Ed
32 Vacant
34 Fisher Orville
36 Vacant
38 Vacant
40 Vacant
42 Vacant
Street continued
1920 Meter Parking
1921 Apartments
1 Mandoza Aggie Mrs
2 Mitchell Rose Mrs
3 Clark Jack L
4 Burke James
1922 Julie Apartments Δ MA 3-4524
101 Morrison Raymond Δ MA 3-4524
102 Skjerven Clara O Mrs
103 Rediske Belle M Mrs
104 Blackburn Sam
201 Haydon Luther
202 McMillan W A Δ CH 2-9125
203 Dow Fred Δ MA 3-6539
204 Redmond Madeline E Mrs Δ MU 2-6447
205 Griswold Ellen Mrs Δ MA 3-1476
206 Izatt Andrew
207 Cain Kate Mrs Δ MA 2-0352
208 Vacant
209 Fisher Robt B Δ MA 3-4528
210 Morgan Robt
211 Kanvidan Robt Δ MA 4-0464
301 May Antonette
302 Castro David
303 Deyon Carol
304 Schridner Elouise Mrs
305 Porter Connie
306 Emery Chas
307 Holmes Edwin L
308 Murphy Anita
309 Harrison Anna
310 Ashby Louis C
311 Long James
401 Snodgrass Beverly Mrs
402 Hawkins Wm D Δ MU 2-1024
403 Briggs Forrest
404 Stenseth Robt
405 Jarbeau Del
406 Phillips Z
407 Sherrod James
408 Vacant
409 McCleary L C
410 Towner Earl C
411 Nelson Alice V

501 Koenig B Juanita Mrs
502 Vacant
503 Vacant
504 Watson Alvin
505 Skeda Ruth
506 Phillips Frank
507 Buck James Δ MA 3-1959
508 Schroeder E A
509 Aune Gordon
510 Olsen John M
511 Boyle Edw D
Street continued
1923 Rivera Alfonso P
1924-26 Bartman Elev Corp mtce & equip Δ MA 2-8719
1925 Carter Dessie M Mrs Δ MA 4-3524
Plum Viola E Mrs
1928 Heidelberg Pac Inc prntg mach Δ MA 3-0606
1932-34 Dodge City-Division of S L Savidge Inc Δ MA 4-8408
1949 Griffin Dewey W used cars Δ MU 2-4585
IB-15
Virginia intersects
2001 Savidge S L Inc (used car and truck lot)
2002-08 Standard Serv Tire Co Inc (br) Δ MU 2-6300
2014 Northwestern Furn Sls Inc whsl Δ MA 3-6220
2030 Building
Northwest Ins Servs Inc adj Δ MU 2-5858
Ninth & Lenore Co bldg management
Ins Budget Co finance Δ MU 2-5856
Thompson Stuart G Co ins Δ MU 2-5858
Rooms:
201 Universal CIT Credit Corp Δ MA 3-0310
205 McLeod Julius E ins Δ MU 2-5858
Taylor Geo P ins agt Δ MU 2-5858
Woods Ruel H ins agt Δ MA 2-5858
209 Fisher Walter C ins Δ MU 2-5858
213 Nowogroski-Welch Ins Δ MU 2-6131
215 Snapp John F & Sons Inc ins brokers Δ MA 4-6644
Harmer Wm H Co ins Δ MA 2-7698
217 Johnson Anthony acct Δ MA 2-8780
219 Western Casualty & Surety Co (claims ofc) Δ MA 2-2084
220 Western Fire Ins Co (claims ofc) Δ MA 2-2084
221 Coulon Vernon J real est Δ MA 4-2175
231 Pac Am Underwriters Inc Δ MU 2-5858
Sun Life Assurance Co of Canada (br) Δ MA 2-4495
Street continued
cor Savidge S L Inc auto dlr Δ MA 4-8400
Savidge L S Inc (loan dept) Δ MA 4-8400
Lenora intersects
2102 Vacant
2126 Frederick & Nelson (garage)
Blanchard intersects
IB-4
Westlake av intersects
2205 Barr Joe Mtrs Inc used cars Δ MU 2-3900
2207 Fellstrom Elec Co whse
2209 Landis Frank
2211 Fellstrom Elec Co Inc (br) contrs Δ MA 2-5331
2213 Emory's Auto Serv repr Δ MA 3-4144
2215 Markee Cafe & Tavern Δ MA 4-9265
2223 Display Sup Inc Δ MA 4-4810
2227 Commercial Automotive Serv Inc (rebuild dept) Δ MA 4-3300
Bel intersects

15
9TH AV N—From 900 Denny way, north
John intersects
216 A-1 Ornamental Iron & Wire Wks Δ MA 2-4033
217 Pac Aerial Surveys Inc Δ MA 4-4721
219 Western Silk Screens Inc metal and paper signs Δ MA 4-2010
220 Campbell H D Co mfrs agts Δ MA 4-3252
Wood Thos S Co mfrs agt Δ MA 3-8204
Reeves Sup Co whsl paint Δ MA 3-8204

221 Brodie Ralph N Co meter mfrs Δ MA 3-1753
Tokheim Corp pumps Δ MA 4-2588
222 Genl Lease Corp br auto rentals Δ MA 3-0540
223 Wash Color & Chem Co paint whsl Δ MA 2-1253
227 Vacant
228 Sellen John H Constn Co bldg contrs Δ MU 2-7770
233-35 Dependable Bldg Mtce Co Inc
234 Picker X-ray Corp of the Northwest sups Δ MA 3-2573
Thomas intersects
305 Timken Roller Bearing Co Δ MA 2-1580
308 United Elec Mtrs Δ MA 4-0044
309 Genl Paint Corp Δ MA 4-1984
310 Nickel Alkaline Battery Div mfrs Δ MA 2-1988
Storage Battery Serv Co Δ MA 2-1988
312 Johnson Walter H Co whsl paper and jan sups Δ MA 3-0143
314 Heating Serv Inc Δ MA 2-8660
318½ Donovan Jas A
322½ Scova Sam W
Harrison intersects
400 LaFrance Industries Inc uphol fabrics whsl Δ MA 3-2614
407 Carter Ethel A Mrs
407a Hansson David F Δ MA 3-3803
408 Nutone Inc elec fans Δ MU 2-5070
409 Meakin Wm C Ⓒ Δ MA 3-1375
409a Hawkinson Fred M Δ MA 3-6247
411 Nelson John
415 Burton John
Crane Edith M Mrs Δ MA 3-1532
417 Vacant
417a Frost Bert C
427 Bayless Bindery bkbndrs Δ MA 2-6995
Republican intersects
525 Wash Natural Gas Co (div ofcs) Δ MA 2-6767
311
Mercer intersects
Roy intersects
701 City Light (whse)
739 Truck Welding & Equip Co Δ AT 4-1172
753 Studebaker Center The Inc Δ AT 4-7600
Westlake av N intersects
361
Crockett intersects
2111 Leech Ernest J Ⓒ Δ AT 3-2818

20
9TH AV NE—From 900 E Northlake av, north
3800 Beery Curtis E concrete contr Δ ME 3-3283
E 40th intersects
4015 Roberts Myrtle H Mrs Ⓦ Δ ME 2-5238
4019 Geneva Painting & Decorating Δ ME 3-5881
Max Chas H Ⓒ Δ ME 3-5881
4025 Daily Zoie L Mrs Ⓒ Δ ME 2-4942
4031 VanSlyke Edith M Mrs Ⓦ Δ ME 2-1239
4039 Apartments
A Weston Louise Mrs Δ ME 3-1285
B Vacant
D Hall Dru R Δ ME 3-5774
E Vacant
Street continued
4039½ Baxter Viola V Mrs Δ ME 3-5574
Copeland Alf B
4045 Thomas Herb F Ⓒ Δ ME 2-2171
4055 Dell Michl B Δ ME 3-4084
Wilson Terry D Δ ME 2-5013
4056 Backer Edna M Mrs Ⓦ Δ ME 2-6961
Yuhl Michl H Δ ME 2-5212
4058 Hadden John S
4059 Klein Florence O Mrs Ⓦ Δ ME 2-1965
4060 Stefenson Ellen
4064 Woods Chas E Ⓒ int dec Δ ME 3-2221
4066 Rodin Gustav A Ⓒ Δ ME 2-3971
4069 Bliss A Jeannette Ⓦ Δ ME 3-0890
Boatman Edwin S Δ ME 2-3440
4071 Tolford Harold J Ⓒ Δ ME 2-8019
MacGinnitie James C
4072 Grant Wm G Ⓒ Δ ME 2-9318
Harrison Benj Δ ME 2-2263

66
E 42d intersects
4205 Uranga Louis V Δ ME 2-9402
4210 Geldard Henry W Ⓒ Δ ME 2-7084
4210½ Vacant
4213 Vacant
4214 Conner Eben L Δ ME 3-3227
Arbini Ronald A Δ ME 2-3309
4215 Flores Jose J Δ ME 3-2695
4217 Miller Marie L Mrs Ⓒ Δ ME 2-3715
4218 Turner C Ray Δ ME 2-8353
4220 Wright Leata Mrs Δ ME 3-2997
Zackary Ruth Mrs Ⓒ Δ ME 3-0198
4221 Burnie Donald A Δ ME 3-0398
4223 Anada W Δ ME 3-2158
4224 Nicholson Donald P Δ ME 3-5169
4229 Hendrickson Morris Δ ME 3-5916
Lane John T Δ ME 2-2197
4230 Branson Chas R Δ ME 3-5142
Bregger Emily F Δ ME 2-5111
Stitch —
4233 Birckhart Elaine Mrs Δ ME 2-2085
4233½ Mapes Aurie Mrs Δ ME 3-5894
4235 LeBold Meddie M Mrs Δ ME 2-6304
4236 Clare Alf R Δ ME 2-6875
4239 Hunt Hal H Ⓒ Δ ME 3-3490
4240 Vacant
4243 Dooley Charlotte B Mrs Ⓒ Δ ME 2-3878
4245 Vacant
4246 Darrs Clara Mrs Ⓒ Δ ME 2-7258
4247 Morton Thos M jr Δ ME 2-5840
4248 Colton Wm E
4249 MacKillop Alexies Mrs Ⓒ Δ ME 2-5840
4250 Apartments
1 Gonzalez E Marion Mrs Δ ME 2-4827
2 Larson Clarence Δ ME 2-4778
3 Vacant
4 Bozanick Jack N
5 Albert Edna C Mrs Δ ME 3-2950
Street continued
4251 Hall Donald
4253 Stevens Ada C Mrs Ⓒ Δ ME 2-5197
4255 MacDonald Jean Δ ME 2-7942
E 43d intersects
4257 Karlson Nikolajas Ⓒ Δ ME 2-2627
4303 Light Melvin
4308 Bray R Bruce
Szabo Ivan
Williams Jo Ann Δ ME 2-1977
4312 Willis Arza M Ⓒ Δ ME 2-8052
4315 Blankevoort Gertrude Ⓒ Δ ME 2-5181
4316 Black Dean M Δ ME 3-1674
Lockwood Raymond N Δ ME 3-2306
4319 Campbell M Ruth Ⓒ Δ ME 2-6590
4320 Cragg John R Ⓒ Δ ME 2-5798
4321 Selvidge Geo W Ⓒ Δ ME 2-7669
4324 Wiedman James R Δ ME 2-1477
4325 DePhelps James K Δ ME 2-2030
4326 Apartments
1 Habell Anna M Mrs Δ ME 2-4509
2 Fournier Helen G Mrs Δ ME 3-1129
3 Peerenboom Olive C Mrs Δ ME 2-4833
4 Chirgwin Breta Mrs Δ ME 3-3287
5 O'Keefe Michl D Δ ME 3-4836
5 Mijushima Lucy
Street continued
4327 Kechley Elwyn L Δ ME 3-2150
4327½ Vacant
4333 Apartments
A Gideon Rudy
B Moore Ralph W Δ ME 2-5382
C Swenson John A Δ ME 3-1307
D Hancock Keith
Street continued
4334 Oster Chas O Ⓒ Δ ME 2-3719
4337 Humphrey Maude D Mrs Δ ME 2-4182
4340 Kalberg Henry E Ⓒ Δ ME 2-8273
4343 Freeman Eleanor M Ⓦ Δ ME 2-6540
4344 Vacant
4345 Howard Mtr Co (side entr)
4352 Vacant
4366 Fitzgerald Anna M Mrs Δ ME 3-0881

88
45th intersects
4519 Skinner Emma A Mrs Ⓦ Δ ME 2-2860

ROY—Contd
174 Campbell John D ⓞ
Δ AT 3-5048
313
Warren av intersects
2d av N intersects
205 Vacant
206 Knight Fred S ⓞ Δ AT 3-5198
225 Fan-Sea Foods Inc importers
Δ AT 3-7418
Edington James A Inc food borker Δ AT 3-7418
3d av N intersects
304 Mingus Barbara Δ AT 3-3741
314 Vacant
318 Vacant
322 O'Neil Wm H ⓞ Δ AT 2-2934
Nob Hill intersects
352 Meitmann Anna Mrs
Δ AT 3-8146
Wicker Merle Mrs ⓞ
Δ AT 4-7725
358 Hall Orion Δ AT 3-8951
359 A G Spalding & Bros sporting gds Δ AT 4-0490
360 Vacant
364 Borgman Kenneth
368 Vacant
372 Roy Street Gro Δ AT 2-9811
372½ Wong Fay Gong Δ AT 2-9811
4th av N intersects
400 Hancock John Mut Life Ins Co
Δ AT 4-0450
403 **Delmont Apartments**
Δ AT 2-9739
1 Schuster Walter D
Δ AT 3-5449
2 Kohlmurere Ruth
3 Vacant
4 Harris Edith Mrs
5 Howell John
6 Vacant
7 Kelley Edith Mrs
8 Vacant
9 Horn Lawrence W Δ AT 4-0216
10 Reed Melbourne
11 Benchley Andrew N
Δ AT 2-5178
12 Wilson James
14 Vacant
15 Hall Mildred C Mrs
16 Zanmeck D M
17 Nave Florence M Mrs
18 Sheets Dan G
19 Nelson Ernest
20 Bessinger Pauline Mrs
Δ AT 2-9739
21 Cates Fred H
22 Wolford Bessie C Mrs
Δ AT 2-6904
23 Whitaker Edna Mrs
24 Bishop Gert Mrs
25 Hinkle M C
26 Johnson Benj
27 Smith Kate Δ AT 3-8429
28 Edvardsen Soldor J
29 Anderson Gordon
30 Hansen Gudrun Mrs
Δ AT 3-8827
31 Brandt Matilda E
32 Sherman Hanna P
Δ AT 3-8775
33 Alexander Yvonne Mrs
Δ AT 2-9020
Street continued
407 Vacant
408 Wolfstone Victor E Ins Agcy Inc
Δ AT 4-0100
409 Leach Lawrence Δ AT 4-4225
409½ Mann Glen Δ AT 4-0433
411 Edwards Mary
411½ Balandzick S
5th av N intersects
503 Foster & Kleiser (Div of Met Broadcasting Corp) outdoor adv Δ AT 2-0345
311
Taylor av intersects
566 Vacant
557 **Civic Business Center**
(For Additional tenants see **550 Mercer**)
Rooms:
56-60 Vacant
75-81 Standard Oil Co of Calif (exploration dept)
Δ AT 3-9383
91 Vacant
93 No return
95-99 Washington-Oregon Shippers Co-op Assn Inc Δ AT 3-2544
241 State Dept of Licenses-Liquid Fuel Tax Div Δ AT 3-5520
250 Vacant
251 Tolan Fred H frt traffic consultant Δ AT 3-8420
260 Data Service Corp bus machs
Δ AT 2-6117
263 Educators Furn & Sup Co whol Δ AT 4-4020
Street continued
560 Pettengill Mae Mrs
Δ AT 2-5890
6th av N intersects
614 **Rob Roy Apartments**
Δ AT 4-1193
1 Vacant
2 Johnson Albert
3 Bell Myrtle Mrs
4 Pete Pattie
5 Vacant
6 Vacant
7 Fenske N A
Aurora av intersects
Dexter av intersects
760 Seattle Merchants Towel Sup Co Δ AT 2-1500
770 American Linen Sup Co
Δ AT 2-1500
8th av N intersects
802 City Light (Underground Div)
Δ MA 3-7600
806 City Light (storeroom)
9th av N intersects
905 Bungalow Cafe
Bungalow Tavern Δ MA 4-9300
309
Westlake av N intersects
Fairview av N intersects
Minor av N intersects
1206 Aetna Bottle Co Inc
Δ MA 2-0398
1216-18 Curtis Hse Moving Co Inc (whse)
1228 Curtis Jack Co Inc contrs equip Δ MA 4-1385
Curtis House Moving Co Inc
Δ MA 4-1385
1234 Curtis Hse Moving Co (stge)
13th av N intersects
1301 Chroma Color Labys Inc photo fnshr Δ MA 4-5850
Yale av N intersects
1317 Powell Mike
Δ MA 4-3189
Eastlake av intersects

307
ROY, E—From 700 Eastlake av, east
206 Vacant
Melrose av N intersects
Bellevue pl intersects
409 Barbour Geo A ⓞ
410 Grenfell Frank M ⓞ
Δ EA 3-2094
Peckham Anna Mrs ⓞ
Δ EA 2-0427
415 Vacant
415½ MacLean Marion E Mrs
Δ EA 2-5315
416 **Bamberg Apartments**
A Dunne Cora S Mrs
Δ EA 2-6278
B Diesso Alice Mrs Δ EA 2-6278
C Nulph Chas T Δ EA 2-5164
D Zuener Martin P
Δ EA 2-7560
E Parker Frank L Δ EA 2-4995
F Phillips Elaine
G Morrison Louise Mrs
H Paul Myrtle Mrs
I Stiley Jos
J Beggar Cecilia Mrs
K Whittlesey Derek
L Bishop Kim
M Vacant
N Busch Alex K Δ EA 4-0320
Street continued
417 Smith Craig A Δ EA 3-0872
500 **Five Hundred East Roy Apartments**
1 Wingfield Phyllis
2 Vacant
3 Thiret Lorraine D Mrs
Δ EA 4-7329
4 Bertiaux Chas
5 Bowen Nancey
6 Vacant
Street continued
508 Buckmaster Weston W
Δ EA 3-5948
Summit av N intersects
510 Cunningham Carone
Δ EA 5-2227
511 **Loomis Apartments**
A Locken Herman L
B Richmond I Tracy
Δ EA 3-8340
C Wendler Hans H Δ EA 5-2898
D Branham Lillian T Mrs
E Fredricksen Barbara
F Musgrave Walter H
G Schaffer John W
H Baker John
I Lundgren Aug M Δ EA 4-0948
Street continued
512 Vacant
514 **Five Fourteen East Roy Apartments**
101 Nygaard Olaf H Δ EA 5-1724
102 Pilcher Hugh W Δ EA 4-9333
103 Nelson Wm N Δ EA 4-7317
201 Hoffman Marguerite
Δ EA 4-3584
202 Vacant
203 Vacant
301 Freeborg Donald
Δ EA 4-1307
302 Vacant
303 Doran Genevieve C Δ EA 3-9445
525 **Marshall Apartments**
101 Olson Ruth Δ EA 3-4415
102 Mason Chas Δ EA 4-8718
201 Marshall Hattie J Mrs ⓞ
Δ EA 4-9430
202 Marshall Margt L
Δ EA 4-9430
203 Gudmundson Shirley J Mrs
204 Daviscourt Lloyd H
Δ EA 4-0697
301 Omey Lena
302 Vacant
303 Lindstrom Camilla E Mrs
Δ EA 5-1670
304 Waller Gordon
Belmont av N intersects
601-23 **Michael L The** apts
601 Prieb Marlel Δ EA 3-8999
603 Stine Bruce K Δ EA 2-4679
605 Shelmerdine Nona J Mrs
McEachern Christine
Δ EA 4-9593
607 Brisbois Leslie Δ EA 5-2094
609 Vacant
611 Greene David J Δ EA 5-0996
613 Neumann Joan A
615 Vacant
617 Young Gene J Δ EA 5-7832
619 Bergner Marcia
621 Wilson Richd D
623 Harris Kath
627-49 **Six Thirty Three E Roy Apartments**
627 Vacant
629 Perrson Percy
631 Cate Jack
633 Pfeiffer Edw J
635 McPhee Jan
637 Vacant
639 Vacant
641 Webb John
643 Shields Patty
645 Riggs Angela
647 Vacant
649 Daly Margt Δ EA 4-6662
305
Belmont intersects
Boylston av N intersects
710 Cornish Sch The
Δ EA 3-1400
Harvard av N intersects
800 Rainier Chapter House (DAR)
Δ EA 3-0600
Rainier Chapter (DAR)
Δ EA 3-0600
806 Simpson's Dining Room
Δ EA 3-1465
807 Women's Century Club Hse
Δ EA 4-6666
Women's Century Club
ΔEA 4-6666
Little Theatre The
Δ EA 4-6666
Women's Century Club Juniors
Δ EA 4-6666
Dixon Ora L
808 House of Edward beauty shop
Δ EA 4-3151
810 Calico Kitchen restr
Δ EA 2-1833
815 Kim's Laundry Δ EA 3-0364
Look York Foo Δ EA 3-0364
N Broadway intersects
915 Standard Sta Inc (br) gas sta Δ EA 3-9637
10th av intersects
1005 **One Thousand Five Apartments**
1 Snyder Mabel Mrs
Δ EA 3-7551
2 Vacant
3 Russell Marion Mrs
Δ EA 5-1139
4 Curd Eliz C Mrs Δ EA 3-0299
5 Feinberg Herman S
Δ EA 4-1058
6 Seidenverg Hattie Mrs ⓞ
Δ EA 3-3650
7 Eliason Conrad J Δ EA 2-8963
8 Northrop Bert A
Δ EA 3-1720
9 Steele Peter Δ EA 2-3084
10 Pearl Ruth Mrs Δ EA 3-8780
11 Bernbaum Jos M
Δ EA 2-9029
12 Carpenter Florence R Mrs
Δ EA 3-6275
13 Orth Anna M Δ EA 2-4707
14 Monheimer Melville
Δ EA 3-3280
15 Miller Mary Mrs
Δ EA 3-6987
16 Varnell Geo M Δ EA 3-5448
17 Rechtlich K S Δ EA 5-9764
18 Shopera Gertrude Mrs
Δ EA 3-2431
19 Mulholland Eug J
Δ EA 4-8823
20 LeGros Theo A Δ EA 5-5616
21 Snelson Roy Lee
Δ EA 4-1196
22 Resner Lucia Mrs
Δ EA 5-1737
23 Skalley Nell E Mrs
Δ EA 2-2295
24 Smith M Wright
Δ EA 2-5062
25 Thurlo Irene Mrs
1014 **Gangmark Apartments**
B Johnson Harry
26 Berg Ann Mrs Δ EA 3-2982
27 Charteris Jas M
Δ EA 3-7831
28 Friedlein Victor C
Δ EA 4-6253
29 Tangney Frank P
Δ EA 2-2528
30 Winters Ada Mrs
Δ EA 3-4547
31 Fowler John B Δ EA 3-5026
32 Gruenfeld Norbert
Δ EA 3-2174
33 Rothstein Louis Δ EA 3-0110
34 Bird Eliz S Mrs Δ EA 4-0381
35 Smith Olive J Mrs
Δ EA 4-6720
36 Bigelow Dwight E
37 Brennan Leo J Δ EA 2-7282
38 Parfitt Alf E Δ EA 3-1682
Federal av intersects
11th av N intersects
1120 Ciddio Esther M
Δ EA 5-8715
Neckar Jeanette M
Δ EA 4-5153
Petrick Arnold A ⓞ
Δ EA 4-9298
Smithson Sonya
12th av N intersects
14th av N intersects
1414 Andersen Rose C Mrs ⓞ
Δ EA 3-3548
1415 Branow Birger ⓞ
Δ EA 5-6127
1416 Schack Artie B Mrs ⓞ
Δ EA 4-7334
1422 Chapin Elsa C Mrs ⓞ
Δ EA 3-0346
1426 Kranston Iva K Mrs ⓞ
Δ EA 2-4894
Malden av intersects
303
15th av N intersects
16th av N intersects
1611 LeMay Gerladine Mrs ⓞ
Δ EA 4-3217
17th av N intersects
1714 Vacant
1715 McCann Thos O ⓞ
Δ EA 2-0344
1720 Berard Wm P ⓞ
Δ EA 3-1109
18th av N intersects
1815 Schnell John E ⓞ
Δ EA 2-7180
19th av N intersects
1908 Fillhover Neon Co neon signs
1911 **Jenott Apartments**
A Falconer Thos C
B Shroads Frank L Δ EA 4-6131
C Reed Margt B Mrs
Δ EA 5-6352
D Hottell Ival Mrs
Δ EA 5-7193
E Rutter Charlotte Mrs
Δ EA 3-2481

THE BON MARCHE where all Seattle shops

ROXBURY, W—Contd
3109 Strait Margt A Mrs Δ HO 2742
3110 Peterson Kenneth A ⓞ Δ AV 8567
3115 Bass Leona M Mrs ⓞ Δ HO 0503
3121 VanCleave Jessie Mrs Δ AV 0071
3127 Smith Glen C ⓞ
3131 Nelswender Chester E ⓞ Δ AV 0886
3201 Downs Howard N ⓞ Δ AV 3869
3207 Sinclair Florence H Mrs ⓞ Δ WE 1915
3213 Jones Harold R Δ HO 0841
3219 Beck Henry G ⓞ Δ HO 4774
3225 Telford Laurance G ⓞ Δ AV 8123
3229 Hasselberg Louis R ⓞ Δ AV 5424
3233 Bowell Robt C ⓞ Δ AV 0198
3403 Holm Albert W ⓞ Δ AV 5039
35th av SW intersects
3500 Roxbury Clns clo clns Δ AV 7343
3502 Roxbury Beauty Salon Δ AV 0071
3506 Saylor's Gun Shop Δ AV 3432
3508 Chuck's Barber Shop
3509 Barkman Carl H Δ WE 9537
3515 MacQuarrie David M ⓞ Δ AV 4697
3516 Turner Chas E Δ HO 1299
3517 O'Neill Helen M Mrs ⓞ Δ WE 6738
3520 Graff Paul C
3523 Dore Norbert E ⓞ Δ WE 8744
36th av SW intersects
3601 Johnson Floyd W ⓞ Δ WE 5346
3609 Vacant
3611 O'Connor Jack E ⓞ Δ HO 1954
3616 Gagne Clyde E ⓞ Δ WE 9446
3617 Gould Wm J ⓞ Δ WE 7187
37th av SW intersects
3714 Ebert Edw A ⓞ Δ AV 0756
285
39th av SW intersects
4208 Mist Bernard J ⓞ Δ AV 6857
California av intersects
4322 Lafson Wm H ⓞ Δ AV 0756
45th av SW intersects
4502 Banwell Frank D Δ HO 2738
4514 Olson Harvey V ⓞ Δ AV 7858
4522 Vacant
46th av SW intersects
47th av SW intersects

285

ROXBURY PL—From 9600 blk 44th av SW, w

407

ROXBURY PLACE W—From 9600 44th av SW, west
4322 Larson Wm H ⓞ Δ AV 0756
4441 Unckles Donald E ⓞ Δ HO 1382
45th av SW intersects
4502 Barr LaVern Δ HO 1155
rear Krogstad Sesserine M Mrs ⓞ Δ WE 7249
4514 Audette Thelma A Δ AV 7858
Dalrymple Clyde P jr Δ HO 4573
4522 Krogstad Sefferine M Mrs ⓞ Δ WE 7249

315

ROY—From 700 Queen Anne av, east
1 McCread Joanna E Mrs Δ EL 6752
9 Marqueen Garage (rear)
14 Matelot Inc clo clns Δ GA 3634
15 StPaul's Epis Ch Δ GA 0786
27 Marie's Beauty Shop Δ AL 4110
McKendry Marie Mrs Δ AL 4110
1st av N intersects
100 **One Hundred Roy Street Apartments**
A10 Vacant
A11 Neville Chas R Δ GA 0123
A20 Hoffmann Henry Δ AL 0327
A21 Seymour Sarah B Mrs Δ GA 1152
A22 Sandell Lela Mrs
A23 Haner Kenneth L Δ AL 5601
A30 Browne Maran J Mrs Δ AL 4420
A31 McHugh Edw F Δ GA 0035
A32 Finkel Anner J Δ AL 7246
A33 Welch Selma F Mrs Δ GA 0252
A40 Berry Jas L Δ GA 8244
A41 Long Spencer D Δ AL 9321
A42 Vacant
A43 Donalds R E
108 **One Hundred Eight Roy Street Apartments**
B20 Hanawalt Anne D Mrs Δ GA 5978
B21 Leder Michael Δ GA 0416
B22 Hansen Ivan S
B23 Goodson Wm M Δ AL 3124
B30 Selm O Parks Δ AL 1092
B31 Peterson Myrtle A Mrs Δ AL 2933
B32 Felzer Mary
B33 Smith Grace M Mrs Δ GA 5671
B40 Sommers Sam Δ AL 8086
B41 Tilton Evelyn C
B42 Gallagher Ollie M Mrs
B43 Hill Gordon T
112 **One Hundred Twelve Roy Street Apartments**
C10 Berner Lillian Mrs Δ AL 8653
C11 Trenkenschuh Leonard mgr Δ GA 7127
C20 Vacant
C21 Burt Chas E Δ AL 8663
C22 Lindstrom Carl A Δ GA 3642
C23 Way Ellen B Mrs Δ GA 0583
C30 Adams Waide L Δ AL 7559
C31 VonKlein Louis jr Δ AL 0067
C32 Hansen Carl L Δ GA 2730
C33 Hooper Luva L Δ AL 9888
C40 Whitworth F Hale Δ AL 6417
C41 Palmer Sami Δ AL 7578
C42 Rutt Eug M
C43 Campbell C O
115 Campbell Johanna Mrs Δ MU 2844
116 **One Hundred Sixteen Roy Street Apartments**
D20 O'Halloran Leo Δ AL 4363
D21 Noyer Jas Δ AL 4567
D22 Donahue Jas Δ AL 0868
D23 Ropp R Milo Δ GA 8011
D30 Lucas Margt I
D31 Nehr Jas L Δ AL 7427
D32 Lasley W A
D33 DeVore Helen Mrs Δ AL 8134
D40 Dyke R B
D41 Plant Edw G Δ AL 1972
D42 Newell R H
D43 Beall Betty Δ GA 4509
Street continued
117 Holmes Bill R Δ MU 3618
Toftoy Harry O Δ MU 6145
120 **One Hundred Twenty Roy Street Apartments**
E10 Wightman Walter B
E11 Graham Frances M Mrs Δ AL 4906
E20 Leland Uyuyenne Mrs
E21 Wheeler Louella H Mrs
E22 Elfers T C
E23 Kindred Jos H Δ AL 9604
E30 Eger Jacob J Δ GA 0825
E31 Allen Myrtle Mrs
E22 Halferty Guy P jr Δ AL 2604
E33 Sarg Fredk J Δ AL 0642
E40 Barrett Elsie Mrs
E41 Reill Gordon G Δ AL 9776
E42 Rowell Mary A Mrs Δ AL 0775
E43 Soule Sadie Mrs
153 P S P & L (sub sta)
169 Fuller Edna Mrs Δ GA 6846
Salisbury Clifford H ⓞ
166 Rogers Fred J archt Δ AL 2600
170 Rideau Chas G Δ AL 5970
174 Campbell Anna ⓞ Δ AL 5048

313

Warren av intersects
2d av N intersects
205 Regal Ice Cream Co mfrs Δ AL 1768
206 Knight Fred S ⓞ Δ AL 5198
225 Fan-Sea Foods Inc importers Δ AL 7418
3d av N intersects
304 Thompson Jack L Δ GA 1895
307 Bond Wm G
Leavitt Josephine Mrs
Marland Wm
Reed Lowe E Δ AL 7577
311 Blugard Paul R Δ AL 0754
Grant Dorothy Mrs
314 O'Neil Chas W ⓞ Δ GA 8674
315 Sloan Chester E ⓞ Δ GA 1496
318 Collier Scott E Δ AL 2372
322 O'Neil Chas H ⓞ
Nob Hill av intersects
351 Vacant
351½ Wilson Esther E Mrs Δ AL 4493
352 Anderson Mabel C Mrs ⓞ Δ AL 3178
Vogel Bertha A Mrs Δ AL 5374
358 Wiediger Otto P
359 Seattle Art & Photo Supply Inc Δ AL 7984
360 Lamson Harold A Δ GA 3592
364 Benchley Andrew N Δ GA 5178
365 Hall Virginia R Mrs ⓞ Δ LA 3962
368 Cassell John W Δ GA 7338
372 Roy Street Gro Δ GA 4778
372½ Walsh Richd M Δ AL 9447
375 Plymouth Brethren Church
4th av N intersects
403 **Delmont Apartments**
Δ GA 9729
1 Schuster Walter D Δ AL 5449
2 Joseph Rex S
3 Olsen R J
4 Hadara Dave G
5 Winther E
6 Kelly John M
7 DeRyeke Joyce Mrs
8 Jost Lucille E Mrs Δ AL 0457
9 Murphy Leo
10 Heins Robt Δ AL 1009
11 Ehlers John mgr
12 Helgesen Earl H Δ AL 4591
14 Catron Ralph M Δ AL 2303
15 Osborne Arth B Δ AL 9405
16 Webb Emma Mrs
17 Nave Florence N Mrs
18 Duff Ernestine Δ GA 4834
19 Tucker Sylvia
20 Bissinger Fred J
21 Chellquist Caleb H
22 Goldschmidt Bessie Mrs
23 Daniels Joe G
24 Yavin Avivi I Δ GA 7247
25 Derwin Wm F
26 Hubbard Coleman Δ AL 1983
27 Higgins B M
28 Edvardsen S Mrs
29 Searles Nela
30 Shank Melba Mrs Δ AL 1846
31 Wenola Isabella Mrs Δ AL 0688
32 Sherman Hanna P
33 Alexander Yvonne Mrs Δ GA 9020
Street continued
409 Hallier Wm H Δ AL 0280
409½ Corlett Laura Mrs
411 Ness Darlene Mrs
411½ Smith Kate Mrs ⓞ Δ AL 3582

311

5th av N intersects
503 Foster and Kleiser Co outdoor adv Δ GA 0345
Taylor av intersects
556 Vacant
557 **Civic Business Center**
(For additional tenants see 550 Mercer)
Rooms:
56 Standard Oil of Calif (exploration dept)
58 Business Center Management Co Inc Δ GA 4100
Fed Assn Inc finance Δ GA 4100
Ofc of Building Δ GA 4100
60 Swanson C Δ & Sons frozen foods Δ AL 9465
75-81 Coml Travelers Ins Co Δ AL 5188
91 Central States Paper & Bag Co Inc (sls ofc) Δ GA 5551
93 Bible House The church sups Δ AL 2250
95 Vacant
97-99 Washington-Oregon Shippers Co-op Assn Inc Δ AL 2544
241 State Dept of Licenses (Liquid Fuel Tax Div) Δ AL 5520
250 Standard Oil Co of Cal (Exploration Dept) Δ AL 9383
251 Tolan Fred H frt traffic consultant Δ AL 8420
260 Guarantee Mut Life Co ins Δ GA 2280
263 Educators Furn & Sup Co whol Δ AL 4191
Street continued
500 Pettingill May Mrs ⓞ Δ GA 5890
6th av N intersects
614 **Rob Roy Apartments**
1 Collyer Adealia Mrs Δ MU 3450

ROY—Contd
Rob Roy Apts—Contd
2 Koukol Ann
3 Smith Alah M Δ MU 4336
4 Pete Pattie
5 Walston Virginia Mrs Δ SE 3194
6 Yunkus Walter
7 Vacant
Aurora intersects
Dexter av intersects
760 Seattle Merchants Towel Supply Co Δ MU 4284
770 American Linen Supply Co Δ SE 1500
8th av N intersects
801 Erickson Painting & Dec Co Δ MA 1437
802 City Light (line dept)
806 City Light (storeroom)
807 Foley Sign Co Δ EL 8264
9th av N intersects
905 Bungalow Cafe Δ SE 9300
Bungalow Tavern Δ SE 9300

309

Westlake av N intersects
Fairview av N intersects
1167 Moore Celia I Δ SE 3143
Minor av N intersects
1206 Aetna Bottle Co Inc Δ MA 0398
1216-18 Curtis Hse Moving Co Inc (whse)
1220 Heidrick Robt P Δ EL 4497
1228 Curtis Jack Co Inc contrs equip Δ SE 1385
Curtis House Moving Co Inc Δ SE 1385
1234 Vacant
13th av N intersects
1301 Chroma Color Labys Inc photo finshrs Δ SE 5850
Yale av N intersects
1304 **Apartments**
1 Hines Robt W
2 Buckner June
3 Julian Marvin C
4 Vacant
5 Vacant
6 Price Paul E
Street continued
1306 Vacant
1310 Florida Eva M Mrs Δ MA 5747
1312 Vacant
1317 Leonard Chas W
1320 Pebble Arlene
Eastlake av intersects

307

ROY, E—From 700 Eastlake av, east
206 Czikalla Leonard C Δ EA 2799
Martinez Rudolph
Messey Douglas G
225 Vacant
Melrose av N intersects
Bellevue pl begins
314 O'Neil Chas W ⓞ Δ GA 8074
409 Barbour Geo A ⓞ Δ CA 9362
410 Grenfell Frank M ⓞ Δ CA 2094
Morrison Douglas F Δ MI 3688
415 Dunne Peter B Δ FR 0802
415½ MacLean Ralph S Δ EA 5815
416 **Bamberg Apartments**
A Ervin Anne G Δ CA 0336
B Scuggs David L
C Rigby Irene Mrs Δ CA 8049
D Pickerell Robt D Δ CA 0073
E Parker Frank
F Persson Petrus Δ CA 1053
G Baker Jas
H Anderson F
I Vacant
J Holmes Frances J Mrs
K Ybarra Danial
L Harris E Nylen
M Mietzner Anna Mrs mgr Δ CA 1037
N Hammill Wheeler
417 Arnette Wm
508 Vacant
Summit av N intersects
510 Cunningham Eunice T Mrs ⓞ Δ MI 1683
511 **Loomis Apartments**
Δ MI 1563
A Beekley Doran Δ CA 9023
B Moen Anders
C Sheets E F
D Cain Teresa
E Myers Helen E Mrs
F Lundgren Aug M Δ FR 0948

M. O. ANDERSON, Inc.
"The World's Largest Automobile Dept. Store"
7th AVENUE & WESTLAKE — MA. 3500
Home of the Beautiful DE SOTOS and PLYMOUTHS

BROAD—Contd
650 Buckman M F Mach Wks
Δ MU 3921
Aurora av intersects
767 Abbott Elec Co time switches
Δ SE 0107
Genl Controls Co (br) temp systems Δ EL 0045
Lewis Roy G bookkeeping serv
Δ SE 0107
777 Ed's Auto Elec reprs
Δ MA 4192
Mercer av intersects
311
8th av N intersects
405

BROADMOOR ADDITION—(E Madison)
405

BROADMOOR DRIVE—(Broadmoor Addn)
1201 Broadmoor Golf Club (gate kpr ofc) Δ EA 8350
1212 Gates Myrtle Mrs ⓞ
Δ CA 6542
St Andrews way intersects
1300 Donnan Dallas L ⓞ
Δ FR 1236
1305 Pruett Everett W ⓞ
Δ EA 3111
1317 Gamwell Margt Mrs ⓞ
Δ EA 7319
1318 Bowden Wm B ⓞ Δ EA 6329
1324 Wiley Alex E ⓞ Δ EA 2408
1325 Lloyd J Collins ⓞ Δ CA 2901
1330 McDermott Donald F real est
Δ FR 1330
1331 Fiset Louis O Δ FR 0404
1336 Anderson Helen F Mrs ⓞ
1403 Law Myron C ⓞ Δ MI 5355
1404 Ellworth A Sheman ⓞ
Δ EA 1404
1407 Sweet Ross A ⓞ Δ MI 1287
1419 Moran John M ⓞ Δ CA 4371
1420 Harlam Rose J Mrs ⓞ
Δ FR 1132
1425 Gholson Cecil A ⓞ Δ CA 4061
1426 Thompson Stuart G ⓞ
Δ EA 2394
1431 Mawhinney Edw M ⓞ
Δ FR 6322
1434 Perkins Russell C ⓞ
Δ CA 3033
1437 Dunn G Franklin ⓞ
Δ FR 9615
1440 McDonald Richd C ⓞ
Δ EA 3396
1443 DuBois Richd B ⓞ Δ CA 6196
1461 Merges Edward E ⓞ
Δ FR 3055
1500 Maryatt Chas W ⓞ
Δ EA 4519
1602 Hunlock Chas W Δ EA 5212
1605 Tucker Fredk A ⓞ
Δ MI 4820
1610 Goddard Alf ⓞ Δ MI 3188
1615 Lepsoe Finn ⓞ Δ FR 4855
1620 Isaacson Paul J ⓞ Δ MI 1818
1623 Wilcox Leonard M ⓞ
Δ EA 8771
1630 West Frank ⓞ Δ EA 2413
1633 Hanson A Geo ⓞ Δ FR 9625
1637 Mellor Roy M ⓞ Δ CA 2101
1644 Hutchinson-Brubaker N ⓞ
Δ CA 7431
1645 Kruse Henry J ⓞ Δ EA 5968
1654 Norgore Martin ⓞ Δ CA 4321
1655 Spaulding Wallace H ⓞ
Δ MI 6110
1660 McKay Wm O ⓞ Δ EA 6060
1665 Jerome Frank E ⓞ Δ MI 4939
1670 Lewis Lester W ⓞ Δ MI 0093
1671 Salmon John E ⓞ Δ MI 3131
Blenheim dr intersects
1800 Campbell Marian K Mrs ⓞ
Δ CA 9178
Renz Ray H
1810 Halls Stephen ⓞ Δ MI 1108
1818 Savidge S Leigh ⓞ Δ FR 7955
1830 Paddock Wm F ⓞ Δ EA 1753
1833 Muckley Jos E Δ FR 1554
1844 Holloway Jackson K ⓞ
Δ EA 9303
1845 Landreth Earl ⓞ Δ MI 2530
1851 Henrye Geo A Δ EA 4444
1854 Connelly Bruce ⓞ Δ EA 7992
1858 Wills Graham B ⓞ
Δ FR 6473
1864 Fleager Harry A ⓞ
Δ MI 5442
2001 McKinstry Cecil H ⓞ
Δ FR 2666
2002 Hawley Andrew D ⓞ
Δ EA 7357
2009 Ashley Paul P Δ EA 2009
2010 Grande Harry S ⓞ Δ EA 7575
2021 Kucher John W ⓞ Δ CA 0467
2022 Perry Mary H Mrs ⓞ
Δ EA 5311
Waverly way intersects
2103 Jones W Bruce ⓞ Δ EA 5944
2111 Marsh Murray B ⓞ
Δ FR 9303
2116 Lindley Kenneth J ⓞ
Δ MI 2928
2124 Johnson Richd J Δ MI 6705
2125 King Beth B Mrs Δ FR 3390
2128 Keenan Jas M ⓞ Δ CA 2584
2135 Nelson Jack N ⓞ Δ MI 4451
2140 Parsons Wm B ⓞ Δ EA 5512
2141 Davis John H ⓞ Δ FR 2530
2147 Chamberlain Richd G ⓞ
Δ EA 6015
2148 Locke John L ⓞ Δ EA 0345
Parkside dr intersects
2304 Beall Wellwood E ⓞ
Δ CA 1637
2340 Broadmoor Golf Club
Δ MI 5600
1

BROADWAY—From 900 Yesler way, north
E Fir begins
102 **Apartments**
Anderson Betty M Mrs
Δ SE 7021
Baker Dora Mrs Δ MA 1989
Bastyr Rose Mrs
Beadle Harold Δ MA 4612
Brady Bernard
Francis Cath L Δ EL 1658
Govin Henry J Δ MA 7551
Kingsbury Ellen Mrs
Leonard Emma G Mrs
Δ EL 4872
McSkimmings Kate Mrs
Δ EL 6275
Metoyer Jules Δ MA 8559
Morrison Jas T Δ EL 3159
Moore Eliz Mrs
Morse Loretta M Mrs
Oby Wm J Δ MU 0964
Rosso Florence Mrs
Δ EL 7594
Scordan Vascia A Mrs
Smith Allen K
Slorer Nettie Mrs
Toques Cora Mrs Δ EL 1312
Thompson Marrie V Mrs
Walker Edel Δ MA 7047
Wilson Mary Mrs Δ EL 5214
103 **Apartments**
Barbatta Jane Mrs
Bonett Lillian
Bryant Betty R Mrs
Δ EL 7683
Burns Alice M Mrs
Δ MU 1087
Clarke Marjorie Mrs
Δ EL 8513
Garcia Cordelia Mrs
Δ EL 4183
Loise Doris Mrs Δ MA 7146
Monohan Eliz V Mrs
Δ EL 2044
Nyere Augusta D Mrs
Δ MA 1862
Salter Julia Mrs Δ EL 3497
Squires Saml E
Wong Richd B Δ MU 0875
Street continued
105 Nakota Mas Δ MU 5306
106 Tanner Isabelle Mrs
107 Bryant Betty R Mrs
Δ EL 7683
108 Samuelson Adele E Mrs
Δ EL 6574
109 Burns Alice M Mrs
Δ MU 1087
110 Dial Walter V Δ EL 0888
111 Ulrich Chas A
112 Howard Yoshie Mrs
115 Dailing Pete
Lewis Thos
Wightman Bruce K
Δ MA 0534
117 Bailey Mamie M Mrs
Δ MA 2415
118 Egan Cleo Mrs
119 Brandmeier Patricia C Mrs
120 Page Jas E
121 Cornick Drusilla Mrs
Δ MA 1695
122 Wong Kingsley Δ M 8208
123 Lau Harry Δ SE 1896
124 Setters Laurence E
Δ MA 0698
125 Barno Eug
126 Lindsey Berlin Δ EL 3839
129 Bensussen Tom M Δ SE 5029
Ellison Sterling B Δ MA 7849
Ko Eug Δ EL 3216
McCline Ella V Mrs
Yashow Jessie L Mrs
Δ MA 3719
133 Chin Henry W
Hancock Marp Δ EL 3865
Robinson Wm D Δ SE 5329
Sexton Lavell Mrs
150 Hokenson Theo T Mrs
Δ MA 6083
150½ Ballestrasse Fred Δ EL 8651
152 Wilson Zulie Mrs
152½ Nimi Harry Δ MA 7842
162 Bway Nursery Sch Δ MA 7351
Spruce ends
E Spruce begins
200 Bailey Meter Co mfrs
Δ SE 7192
Ellison Jas W archt
Δ MU 2880
Medical & Surgical Depiction
Δ MA 8777
Picker X-Ray Corp of the Northwest Δ EL 2573
Western Journal of Surgery Publishing Co Δ MU 2077
Alder ends
E Alder begins
302 Seattle Day Nursery
Δ SE 6477
303 Zetterman Stan T
316 Moul Dora M ⓞ Δ EL 0618
322 Owen Fred L ⓞ Δ EL 6999
Boren begins
Terrace ends
E Terrace begins
400 Mondilla Frank P Δ EL 3991
406 Stanford Ivan
407 Van deVeer Wallace J
Δ EL 8595
408 Schilling John H ⓞ
Δ EL 3271
408½ Bonge Gus
409 Link Irene O Mrs ⓞ
Δ SE 0347
410 Armstrong Chas W
rear Mitchell John R
410½ Vacant
412 Gerfen Ernest Δ MA 1162
412½ Harris Andrew H Δ M 1136
414 Holben Melvin
Graham Georgia E Mrs
Δ MU 2382
414½ Elliott Dorothy Mrs
Δ MA 0362
416 Castellote Ferpo
417 Sao Toraichi Δ EL 1170
418 Bautista Carlos
420 Ordona Sinforoso ⓞ
Δ EL 2857
426 Jefferson St Garage
Δ EL 9456
Dependable Messenger Serv
Δ SE 3435
Jefferson ends
E Jefferson begins
500 Under construction
502 Ideal Gro & Mkt Δ FR 3191
504 Roycroft Clns Δ CA 5404
504½ **Ideal Apartments**
1 Sorenson Ruby Mrs
Δ EA 4651
2 Johnson John
3 Duppenthaler Geo F
4 Knudson Ray F Δ CA 7206
5 Nelson T Carl
6 Joerger John
7 Rudolph Anna F Mrs
Δ FR 0666
8 Burch John M mgr
Δ CA 4960
506 Bowley Peter D & Associates mfrs agts Δ EA 3838
Duncan Equip Co mfrs agts
Δ EA 3838
Am Carton & Label Co brokers Δ EA 3838
508 Phil's Gro Δ EA 9712
510 Fenimore Hotel Δ EA 9773
Aoki Harry ⓞ
516 Vacant
516½ No return
520-22 **Luana Apartments**
Δ CA 9827
520 **Apartments**
1 Keener Roy
2 Isturis Ethel I Mrs
Δ MI 4487
3 Iverson Iver
4 Vacant
5 Vacant
6 Bacant
7 Volkenberg Von P
8 Vacant
9 Lawrence Wm
522 **Apartmenta**
1 Lewis Richd
2 Kruze Fred
3 Steinberg Jas
4 Rayfield Betty Mrs
5 Cameron Angus A
7 Vacant
8 Welch Jas
10 Arnason Annie S mgr
Δ CA 9827
524 Wink Prometheus
524½ **Irvington Apartments**
Δ CA 9801
B Vacant
D Gilbert Franklin
1 Gleason Lenora mgr
3 Merrett Chas E Δ MI 3466
4 Smith Blanche Mrs
5 Vacant
6 Ross Tony
7 Shaw Everett
8 McClure David
9 Foy Jas A
10 Vacant
11 Vacant
12 Power Jesse
13 Goebel Emma

BROADWAY—Contd
Irvington Apts—Contd
14 King Irving
15 Vacant
16 Vacant
17 Matson Dan
18 King Wm
19 Vacant
20 Blair Harold
Street continued
528 Bronk Chas T hdw
530 Lou's Tavern Δ EA 9465
James ends
E James begins
600 City Engineering Dept constr div Δ MA 6000
612 Standard X-Ray Sls Co
Δ CA 7797
Rhine Jack Realtor
Δ FR 8010
612½ Peavoy Leah Mrs Δ FR 4336
614 A-C-T Store paints
Δ CA 1712
rear Champie Ray M
616 Gates Tavern Δ CA 9981
618 Frosty Lane restr Δ CA 9691
620 First Hill Launderette
Δ CA 9970
Rottler Don ⓞ
622 Monarch Constn Co contrs
Δ EA 5430
E Cherry begins
Cherry ends
Summit av begins
703 Ewing David A phys
Δ EL 8523
Lamson Laboratories
Δ EL 8523
707 Banks A Lawrence phys
Δ FR 2955
Rutherford Robt N phys
711 Clinic for Children
Δ FR 9510
718 Snow H J Prescription Pharmacy Δ CA 6650 Δ CA 6660
720 **Crystal Apartments**
Δ CA 9864
1 Englund John E Δ EA 0855
2 Campbell Frank C Δ EA 7504
3 Shinoki Benj H Δ EA 4617
4 Koski Arth Δ EA 8031
5 Lundquist Ruth I Δ FR 0310
6 White Geo Δ EA 4190
7 Ball Ira
8 Gates Milton W Δ FR 7623
9 Parmeter Philomina H mgr
Street continued
722 Crystal Steam Baths
Δ CA 9684
724-38 **Broadway Medical Center**
724 Loe Ralph H phys Δ FR 1500
726 McVay John P phys
Δ CA 2229
Wilson Jas L phys
728 Aronson Saml F phys
Δ CA 6575
Whiting Adolph M
Δ MI 4166
730 Tennant Raymond E phys
Δ EA 4704
732 Helwig Carl M phys Δ CA 8221
Plant Robt K phys
734 Gabrio Wesley F phys
Δ CA 9030
Kimball Chas D phys
736 Douglass Frank H phys
Δ FR 5551
738 Docter Jack M phys
Δ CA 6700
Joy Fredk B phys
Lewis Donald phys
Tidwell Robt A phys
Columbia ends
E Columbia begins
800 Kingdom Hall of Jehovah's Witnesses
Gislason Danl Δ FR 7822
808 **Goddard Apartments**
Δ CA 9738
A1 Holdener Jos T
A2 Reilly Marie Mrs ⓞ
Ward Jacqueline Mrs mgr
B1 Conley Emmitt Δ EA 3997
B2 White Ida
B3 Crane B H
C1 Houghton Mary Mrs
C2 Vacant
C3 Jensen May
D1 Cowan Angus
D2 Wittenmeyer Betty
D3 Burns Archie C
E1 Munter Roy
E2 Gregg Ray D
E3 Knudson Clifford
E4 Mike Evelyn
Boylston av begins
816 Burgman Geo F ⓞ Δ FR 8730
824 Independent Patrol System
Δ FR 0531
Lilygreen Carl J ⓞ
828 Kalin John Funeral Home
Δ CA 1234
832 Harn Timothy H jr
Marion ends
5
E Marion begins

Diamond Council of America Authorized Member
WEISFIELD'S
THE WEST COAST'S LARGEST CREDIT Jewelers
★ 22 STORES TO SERVE YOU IN THE WEST ★
414 PIKE ST. NEAR 5th, SEATTLE ● SE. 3400
709 THIRD AVE. — RENTON ● OL. 2441
4557 CALIFORNIA AVE. ● WE. 0874

DEXTER AVE 1955

2054

Seattle City Light

Call MU 3000 for Light or Power

CITY LIGHT BLDG. PAUL J. RAVER, Superintendent 3RD & MADISON

15

DEXTER AV—From 750 Denny way, north and northwest

100 **Park Administration Building**
City Park Dept Δ MA 6000
State Parks and Recreation Comn Δ EL 2248
113 Pantley's Auto Rebuild body repr Δ SE 2021
137 Watkins J R Products Co food products Δ SE 6348
John intersects
203 Pitney-Bowes Inc business machs Δ MA 8001
220 Tobin Robt E real est Δ EL 7920
224 Insurance Brokers Inc
Natl Mtge Inc Δ EL 9010
Linton Constn Co Inc contrs Δ EL 9010
227 Corson Roy B Δ EL 1613
228 Pittsburgh Plate Glass Co Δ SE 0305
231-33 Breatheasy Inc whol drugs Δ MA 8561
Pascal Co Inc mfg chemists Δ MA 8561
Thomas intersects
300 Wilderman Distr Corp refgr equip Δ MA 8055
303 Maydwell & Hartzell Inc whol elec sups Δ SE 2368
324 Jordan Emma H Mrs ⓞ Δ EL 5218
330 Busby Pottery Δ MA 0168
Busby David ⓞ Δ MA 0168
Harrison intersects
400 Curtiss Distributing Inc heating apparatus Δ SE 8282
401 Graham John W Co sch sups Δ EL 6255
404 Boyd A B Co mfrs agts Δ MA 6545
406-10 Towle E J Co mfg jwlrs Δ SE 0013
409 Vacant
410 Shields-Harper & Co industrial sups Δ EL 2674
Republican intersects
500 Western Union Telegraph Co (Plant and Engineering Dept) Δ MA 7281
501 Ancient Order United Workmen (Grand Lodge) Δ MA 8100
509 U S Field Serv Printing Ofc Δ MU 3300
513 Farnan & Seemann Inc whol photog sups Δ MU 4910
517 Cinema Serv telev film producers Δ EL 3930
522 State Liquor Control Board Store No 71 Δ MU 0774
524 Mead's Mix Mart beverages Δ MA 4548
525 Peoples Natl Bank of Wash (Dexter and Broad Street Br) Δ SE 1010

311
Mercer intersects
600 Strand's Cafe Δ SE 9814
650 Harder's Shell Serv Δ EL 9765
Roy intersects
715-17 Western Electronic Supply Co Δ SE 3200
722 Ed's Eagle Gas Sta Δ MA 1382
Valley intersects
801 Berg & Sparks Inc cabt mkrs Δ MU 4266
810 Seattle Sch Dist No 1 (whse and shops)
815 Talbert Cecil F
819 Osborne Basil
Swarva Geo L jr ⓞ Δ MU 1127
825 Ollie's Repr & Serv auto repr Δ MA 7880
Wendland's Driving Sch Δ MA 7880
Aloha intersects
359
Ward intersects
Prospect intersects
905 State Board Against Discrimination in Employment Δ MU 3031
State Patrol Δ MU 3100
State Patrol-Vehicle Safety Insp Δ MU 3100
912 Seattle Disposal Co Δ SE 3340
City Sanitary Serv Co Δ SE 3340
920 A A Auto Driving School Δ MU 4222

359

1107 Stephens Ronald H Δ AL 0718
1110 Fisk Serv Tire Co Inc Δ GA 8500
1113 Jensen Chas ⓞ
1115 Martin Harry W Δ GA 7240
1121 Butren Oil Products Co Δ AL 1200
Highland dr intersects
1201 Carlson Fred W mfrs agt Δ EL 6630
1207 Drager's Harley Davidson Co motorcycles Δ AL 9790
1221 Yale Motor Serv auto repr Δ GA 1300
Comstock intersects
1305 Prime Co Inc stapling machs Δ GA 2620
Warden Geo W Co mfrs agts Δ AL 0622
1309 **Dexter Apartments**
101 Herd Raymond C Δ AL 1286
102 Collins Norma J Δ GA 7249
103 Anderson Mary Mrs Δ AL 2251
104 Miller Jas Δ GA 5437
201 Houchin R L
202 Ross Jas Y
203 Proctor Irene J Mrs Δ GA 1271
204 Hanson Esther Δ AL 4893
205 Simpson Frank B Δ AL 1286
206 Williams Niles L Δ GA 5569
207 Kvamsholm Sam Δ GA 7178
301 Penny Mae R Mrs Δ AL 9325
302 Dowman Sadie E Mrs Δ AL 3486
303 Stenning Robt Δ GA 4667
304 Hagen Martin Δ GA 3417
305 Sparks Vern H Δ AL 8172
306 Kangas E AL Δ GA 2690
307 VandeKamp Kath Δ AL 4930
401 Villers Audrey L Δ AL 3420
402 Wanner Frank Δ GA 4770
403 McKean Edw B Δ AL 1841
404 Allen Almon Δ GA 2617
405 Hinton Amos E Δ GA 7722
406 Young Jeremiah A Δ GA 2137
407 Henderson Edwin
Street continued
1310 Dexter Fuel Co Δ GA 4540
Lee intersects
1401 Wesco Waterpaints Inc mfrs Δ AL 4466
1415 Michaelson Russell L ⓞ Δ GA 2130
Ruggles Bernice A Mrs Δ GA 8034
Radcliffe John M
1417 Quick Shoe Repr
1417½ Wegner Edw M
1419 Thommasen Lloyd O Δ AL 9008
1425 Tabit Jos M ⓞ Δ GA 8220
Galer intersects
1513 Gonnella Irma Mrs ⓞ Δ GA 3085
Guerra Mario Δ AL 2077
1519 Karnes Anneta K Mrs Δ AL 8485
1523 King Ralph L ⓞ Δ EA 5499
Garfield intersects
1600 Thompson's Candy House mfrs Δ GA 5543
1601 **Apartments**
A Vacant
B Kinder Jas W
C Hill Orlo
D Isaac Walter
E Capeloto Jeanette B
F Holmquist Leonard J ⓞ Δ GA 8246
G Vacant
H Johnson Albert J
Street continued
1607 Thompson Display Co signs Δ AL 4114
1626 Watzling Yvonne
1628 I C System mercantile agcy Δ GA 5622
Little Wm T
1628½ Skaare Oscar Δ AL 8407
Hayes intersects
1700 Jacobson Hilma E Mrs ⓞ Δ AL 6059
1701 Glacier Mineral Products Co Δ AL 8151
1702 Conrad Lucille A Mrs Δ AL 7093
1703 Puget Planners Inc consultants Δ AL 2710
1706 Dally Eug V Δ AL 7258

1707 Barnes Ray
Connell Edw J
Lockwood Elsie
1708 Anderson DeLora A Mrs Δ AL 9681
1712 Harris Clarence W Δ AL 2981
1712½ Erickson Dorotha B Δ AL 3662
1716 Beckstrom Gus A Δ AL 7062
1716½ Solie Glenn M Δ AL 3919
1722 Skiph Peter L Δ AL 2113
1726 Snelson Forest G
1730 Dexter Antique Shop Δ AL 4265
Kuhn Chas ⓞ
1734 Frey John L ⓞ Δ GL 0943
Kinman Donald
Howe intersects
1803 deLong Gordon C ⓞ Δ AL 0845
1907 Ericson Carl F ⓞ Δ AL 0229
1911 Babunes Steve ⓞ Δ AL 3424
1912 Stone Henry C ⓞ Δ GA 6262
1915 Ralph Norman V Δ GA 2135
1919 Nelson G ⓞ Δ GA 7473
1925 Reiman Sigmund G ⓞ Δ AL 0725
Newton intersects
2000 Davis Fred
2001 Soderlund Axel E ⓞ Δ GA 5249
2005 Geddus Helen L Mrs ⓞ Δ AL 6282
2008 Johnston Donald L Δ GA 4701
2009 Sarver Van G ⓞ Δ AL 2182
2012 Hall Douglas M ⓞ Δ AL 3386
2013 Forehand Grace N Mrs ⓞ Δ GA 7026
2016 Burrington Bertha Mrs ⓞ Δ GA 2972
2017 Mix Danl
2020 McDonald Leonard J ⓞ Δ GA 6813
2021 Locust Eug L ⓞ Δ AL 0586
2022 Amero Neil J
Billingsley Karl Δ AL 6133
Olson H F
2022½ Billingsley Karl Δ AL 6133
2027 Mathews Jas ⓞ Δ GA 6801
2030 Lyon Van & Storage Co Δ GA 9000
2031 Erickson Conrad W ⓞ Δ GA 6798

361
Crockett intersects
Dexter way begins
2100 Lyons' Gro Δ GA 9785
2106 Neiswanger Eug W Δ AL 0401
2106½ Powell Donald Δ AL 1298
2114 Bouchard Harrison B ⓞ Δ AL 2661
2118 Eden Herbert ⓞ Δ GA 6967
2121 Wilson Leonard A ⓞ Δ GA 5767
2122 Burrows Geo A ⓞ Δ GA 8839
2125 Drew Hugh M ⓞ Δ GA 3551
2126 Bernauer Frank ⓞ Δ AL 0620
2129 Clarke Isaac A ⓞ
2130 Staab Homer A ⓞ Δ GA 7886
2133 Brown Daisy F Mrs ⓞ Δ GA 8134
2134 Wyman Dale E ⓞ
2137 Smith Gerald D ⓞ Δ AL 3501
2138 Floy Ross E ⓞ Δ GA 8148
2141 Minton Evan W ⓞ Δ GA 5605
2142 Overturf Walter F ⓞ Δ GA 1547
2145 Zefkeles Nick J ⓞ Δ GA 5017
2148 Ammerman Robt B ⓞ Δ GA 7823
2150 Jones Fredk C ⓞ Δ AL 6647
2150½ Jacobs Mabel G
2154 Liddell Fred M ⓞ Δ GA 8063
2157 Hill Lewis R ⓞ Δ GA 6765
2158 Thompson Benj A ⓞ Δ GA 3489
2160 Donovan Emmett M ⓞ
2161 Brown Loren T ⓞ Δ GA 7927
2164 Clifford John ⓞ Δ GA 8866
2167 Nelson Lloyd F Δ GA 1018
McGraw intersects
Wheeler intersects
2403 Hallas Richd
Walker Rosa Lee ⓞ Δ GA 6034
Wilson Agnes
2409 Coho Alice S Δ AL 5324
Keller Roger L Δ GA 5883
2410 Frakes Chas S ⓞ Δ AL 2406
2413 Langen Chas
Walker Rosa Lee Mrs ⓞ Δ GA 0034
2416 Munro Wm A Δ AL 1808
Stougaard Peter A Δ GA 3422
2422 Goodnow Warren D ⓞ Δ AL 2345
2432 Kennedy Frank H ⓞ
Simpson Gerald R Δ AL 4358

DEXTER AV—Contd

2436 Sutherland Mina M Mrs
2440 Barrow Thos L ⓞ Δ DE 3378
Erickson Ella E Δ GA 1664
2450 **Wheeler Street Apartments**
Beal Esther P Mrs mgr Δ AL 4865
A No return
1 Hayner Betty
3 Foote Clara
101 Staley Jean
102 Lyons Herbert G Δ AL 7783
103 Beal Cecil R Δ AL 4865
104 Stewart Vern F
201 Murphy Leo E Δ GA 9418
202 Christie Thelma
203 Lund Philo W Δ GA 8179
204 Korter Ida Mrs
301 Edwards Margt
302 Williard Don
303 Henderson Geo L Δ AL 8783
304 Vacant
Street continued
2462 Butler Francis E ⓞ Δ AL 0205
2464 Reid Ray D
2466 Kjos Anges M Mrs ⓞ Δ GA 7532
2470 Mitchell Currey ⓞ Δ AL 4554
2474 Anderson Oliver L ⓞ Δ GA 1182
2476 Elias Paul J
2477 Vacant
2486 Vacant
2490 Gordon Edwin ⓞ Δ AL 7952
Halladay intersects
2506 Vacant
2507 Ferber Hilda C Mrs ⓞ Δ AL 1143
2508 Burel Harry G ⓞ Δ AL 6183
2508½ Hall G Ernest Δ GA 6171
2509 Vacant
2514 Dahlin Donna L Δ AL 3107
Hall Harlin
Jensen Carl
Tutmarc Paul H mus tchr Δ GA 5722
2515 Lee Kenneth L ⓞ Δ AL 5496
2519 Seidel Edw H ⓞ Δ AL 2674
Seidel Jean Draperies Δ AL 2674
2522 Reed Madelyn D Δ AL 0651
2528 Anderson Emil A Δ GA 3453
2538 Davis Olan E ⓞ Δ GA 5847
2540 Verde Dan ⓞ
2546 Jacobsen Herman H ⓞ Δ GA 5298
2558 Rayner Wm H ⓞ Δ GA 3503
4th av N ends
2017 Davis Shell Serv
Nickerson begins

359

DEXTER COURT — From 570 Highland dr, north

361

DEXTER WAY — From 2031 Dexter av, northwest
Crockett intersects
Aurora av intersects

IB70

DIAGONAL AV—From 3400 Airport way, southwest

46

DIBBLE AV NW — From 800 W 65th, north

6510 Pahlman Hans M ⓞ Δ HE 2627
6511 Gilbert Vesta A Mrs ⓞ Δ HE 2933
6514 Corey Genevieve Mrs ⓞ Δ HE 4794
6515 Padgett Wm D ⓞ Δ DE 1109
6517 Schermerhorn Fredk A ⓞ Δ SU 5690
6518 Paulson Alvin E ⓞ Δ DE 2030
6521 Owens Richd J Δ SU 0103
6522 Middal Jonas J ⓞ Δ SU 4836
6523 Johnson Wayne L Δ HE 0804
6525 Steinbacher Danl T ⓞ Δ SU 1553
6526 Walton Beda W Mrs ⓞ Δ SU 1096
6530 Hall Emery ⓞ Δ SU 2090
6533 Weasea Fred A ⓞ Δ SU 6727
6536 Metzger Leonard F ⓞ Δ SU 4188
6537 Kaintz Chas J Δ SU 7714
6540 Malloy Rose Mrs ⓞ Δ SU 9327
6546 Flynn Donald S ⓞ Δ DE 2761
6547 Langdon Gale R ⓞ Δ HE 8103

The Northwestern Life Insurance Company
Home Office • Seattle, Washington
120 Sixth Ave. No. "Over a Quarter of a Century of Outstanding Service" Telephone MU 0303

LTI
LAWYERS TITLE INSURANCE CORP.
FAST, EFFICIENT TITLE SERVICE
1109 2nd Ave. ELiot 0870
LTI

MERCER—Contd
Mercer Apts—Contd
110 Hall Jos V Δ MU 4863
111 Morgensen Chris W Δ MU 4419
112 Mills Henry J
113 Balch Richd C Δ MU 3136
114 Parker Geo O Δ MU 6345
201 Munro Beth Δ MA 4743
202 Ramsey H Clay Δ MU 4470
203 Reis Pearl Mrs Δ MU 8192
204 Matuszak B W
205 Vacant
206 Monday Floyd M Δ MU 6261
207 Vacant
208 Osborn Horace A Δ MU 1128
209 Dye Mildred Mrs Δ EL 5297
210 Gerber Donald
211 Black Edw J jr Δ GA 4741
212 Whitney R L Δ MU 2857
213 Schwartz O F
214 Meck Frances M
301 Mitchell Ruth Δ MU 5492
302 McLeod Jean Δ MU 4743
304 MClelland Walter F Δ MU 0894
305 Cook Robt A
306 Erickson Van C Δ EL 3486
307 Birse Mary Mrs Δ MU 0735
308 Bay Wm
309 Pung Florence Δ EL 2037
310 Iverson Arvid
311 McCabe Robt B Δ AL 7656
312 Ray R L Δ MU 5487
313 Foley Margt S Mrs Δ MU 5226
314 Jones Richd Δ MU 5727
Street Continued
107½ Vacant
112 Hansen Baking Co Inc (side ent) Δ MU 5010
115 Hughes Morris E ⓞ Δ MU 5874
121 McRay Frank Δ MU 6185
123 Central Realty Δ MU 4545
125 Blackstone Paul Δ MU 5447
Reimer Albert H Δ MU 4936
127 Washington Gasoline Dealers Assn Inc Δ MU 2376
Warren av intersects
131 Scripps Leauge adv rep Δ MU 3240
151 Wilkie Jas P Δ MU 5043
155 Lee Bill W ⓞ Δ MU 5895
157 Brolin Carl Δ MU 5297
157½ Williams Eliz
161 Eastwood Merle
161½ Sollosy Michl
165 Tompkins Mary Mrs
170 Seattle Builders and Contractors Assn Δ MU 4660
2d av N intersects
200 Vacant
222 Par-T-Pak Beverage Co Δ GA 2100
Nehi Beverage Co
Royal Crown Beverage Co
3d av N intersects
815 Civic Ice Arena Δ GA 2200
4th av N intersects
408 Top Hat Cafe Δ GA 9866
408½ Munley Elma G
420 Auditorium Garage Δ GA 9659
5th av N intersects
500-12 Hays P D Co whol toys Δ GA 5510
Taylor av intersects
550 **Civic Business Center**
(For additional listings of tennants see 557 Roy)
Rooms:
100 Bill C H Equip machy dlrs Δ AL 2328
101 Snow Crop Division Minit Maid Corp frozen foods Δ GA 2221
102 Hartwell Aviation Sup Co Δ AL 2612
Hartwell Co aircraft parts
Robert Mfg Co aircraft parts
103 Continental Casualty Co (Intermediate div) Δ AL 3630
104 Capitol Life Ins Co Δ AL 4000
105 Vacant
109 Harvey Aluminum Sales Inc Δ AL 4991
112 Commercial Controls Corp ofc equip Δ AL 3330
113 Vacant
114 Physicians Hosp & Med Ins Agcy Δ AL 7373
115 Formica Co The Δ GA 7955
119 Electromode Sls & Eng Co htg apparatus Δ AL 3360
122 Westinghouse Air Brake Co whol industrial sups Δ AL 3000
125 Standard Electric Sales Δ AL 5999
127 Cedergreen Norman W Co frozen foods Δ GA 9300
130 State Dept of Licenses (Real Estate) Δ AL 8834
State Dept of Licenses (Security div) Δ GA 7000
131 Brazier Donald H & Co inv securities Δ AL 2700
137 Cairns Douglas H acct Δ GA 7550
Street continued
570 Universal Oil Del Inc Δ GA 7000
Universal Steel Fabricating Co htg equip Δ GA 7000
6th av N intersects
600 Berg Chris Inc (whse)
601 Western Drug Sup Inc Δ AL 3100
616 Frye Louisa C Inc real est owners Δ MU 3981
617 **Holtz Apartments**
A Lawrence Minnie Mrs
B Meadors Wm W
C MacMillen Don A
D Holtz Hubert ⓞ Δ MU 3907
E Wright Ralph
619 Evanphil Enterprises plastic products Δ EL 1922
Aurora av intersects
700 Colotyle Tyle-Bord Inc bldg mtls mfrs Δ SE 6396
15
Dexter av intersects
Board intersects
764 Miller David H Δ MU 0392
766 Vacant
8th av N intersects
800 Nifty Costume Co Δ MA 7746
Totem Sportswear Inc clo mfrs 7746
801 Seattle Gas Co (sls ofc)
9th av N intersects
Westlake av N intersects
961 Metro Products Corp research engs Δ MU 6038
965 Vacant
NPRy tracks intersects
Ferry av N intersects
1021 McNiven Hugh Co Inc Δ MA 5131
Boren av N intersects
17
Fairview av N intersects
1104 Grange Cooperative Whol Inc whol farm machy Δ SE 5343
1110 Seattle Tent & Awning Co mfrs Δ EL 1816
1166 Davidson Products Co mfrs plastic products Δ SE 1520
1167 O D Gro Δ MA 2853
Reeb John
Minor av N intersects
1201 Johnson James L
1205 Vigil Phelix
1207 Naylor Leslie F ⓞ Δ MA 4304
Pontius av intersects
1265 Plastic Products Corp Δ MU 5966
1266 Kuney Johnson Co bldg contrs Δ SE 2783
1268 Kuney Max J Δ MA 9254
1275 Electrical Products Consolidated neon signs Δ EL 3100
Yale av N intersects
1320 Wells Fred
Eastlake av intersects

17
MERCER E—From 6000 Eastlake av, east
Lakeview blvd begins
19
Melrose av N intersects
309 Buckler Adeline C Mrs
309½ Barger Ruth Δ CA 6856
310 Haase Howard R ⓞ Δ MI 4446
310½ Kosel Ernest R ⓞ Δ CA 4133
314 Hill Warren T Δ EA 7268
West Robt W Δ CA 3674
318 Carlson Edwin Δ CA 7623
Bellevue av N intersects
410 Sellers Marie Mrs Δ CA 1482
414 Pettit Mary Mrs
422 Belden Lester Δ CA 1965
423 Kracke Chas ⓞ Δ CA 1147
Summit av N intersects
507 Wing Kee Hand Lndry Δ MI 1303
507 Wing Kee
509 Graham Josephine Mrs
511 Johnson Royl F Δ FR 4835
514 Vacant
514½ Richmond Rosinell Mrs
516 Beetle Warren H
516½ Enochs Elmo M Δ EA 4371
Belmont av N intersects
Boylston av N intersects
Harvard av N intersects
21
N Broadway intersects
909 Under construction
910 Gose Gordon
Harnett Joann
Madden John P
Shoudy Peter A Δ CA 5790
Talbott Joyce Δ FR 3742
911 Under construction
915 Under construction
919 Sturrock Jas ⓞ Δ GA 7675
10th av N intersects
1002 Bell Maureen Δ FR 6026
1004 Rainey Jack L Δ MI 3289
1006 Poquette James A ⓞ Δ FR 6801
1011 Wilson Juanita A Δ CA 3341
Federal av intersects
1061 Apartments
1 Baker L
2 Louchuk P S
3 Roland Seth A
4 Johnson Joseph L Δ CA 6081
5 Gollan T C
6 Lobaz Marion Δ MI 5766
11th av N intersects
cor Lowell Sch
1103 Miltun Birger ⓞ Δ FR 1932
1107 Callahan Dora G Mrs ⓞ Δ EA 4696
12th av N intersects
13th av N intersects
1300 Raab Harry J Δ FR 5134
1302 Keisler Helen Mrs Δ PR 4230
1304 O'Connor Mary J Mrs Δ EA 8545
1305 Smith Harriet A ⓞ Δ FR 5426
1306 Hayland Hannah C Mrs Δ CA 1529
14th av N intersects
1412 Mathers Jas H Δ EA 2370
Malden av intersects
23
15th av N intersects
1509 **Fredonia Apartments**
Apartments:
1 Funes Saml D mgr Δ CA 2632
2 Fan H L
3 Faire Harold N Δ CA 6615
4 Strickland Sophia M Mrs Δ MI 0372
5 Evans Emma L Mrs Δ EA 0684
6 Mead David
7 Miller Edw L
8 Lee Arth
9 Adams Chas E Δ EA 6804
10 Beaton Wallace A Δ EA 2484
11 Needham Ellen B Δ FR 9001
12 Williams Lynnn
Street continued
1510 Gingrich Leslie C ⓞ Δ EA 4029
1511 **Roxbury Apartments**
Best Nellie R Mrs mgr
1 Carpenter Wm W Δ CA 7034
2 Wooley Ida E Mrs
3 Best Jack J Δ MI 3249
4 Klingele Susie L Mrs Δ CA 5550
5 Panger Agnes J
6 Sutherland Della Δ FR 1164
7 Krepps Wm V Δ MI 1937
8 Schwenke Josephine E Mrs Δ MI 3872
9 Hurnblad Hanna M Mrs
10 Beckstead V B Δ MI 4999
11 Lindner May B Mrs Δ CA 6318
12 Young Clifford C
14 Kinsey Jas W Δ MI 2841
15 Johnson Harry M Δ CA 1589
16 Nelsen Mildred G Δ CA 2068
17 Christoffersen Inga Δ CA 1031
18 Jernberg Christine Mrs Δ CA 1031
19 Hills Alice S Mrs Δ CA 5969
20 Grant Arvid Δ FR 2515
Street continued
1516 Fisher Elvera R Mrs Δ EA 5880
1520 Zener Carlos R jr ⓞ Δ EA 8381

MERCER E—Contd
1522 Woodward Ralph H ⓞ Δ EA 2942
16th av intersects
1602 Adams Lois M ⓞ Δ EA 1635
1610 Goranson Sidney P ⓞ Δ MI 4139
1614 Schnider Robt G Δ MI 0263
1615 Siegfired Della M Mrs ⓞ
1618 Lacher Q John Δ EA 4547
1618½ Roberts Isma L Mrs ⓞ Δ FR 3188
1624 Eigenfeld Isidor L photo retoucher Δ MI 6066
Eva's Originals belts
17th av N intersects
1710 McHatton Iva M Mrs ⓞ Δ EA 1766
1715 Jacobi Alf ⓞ Δ EA 4408
Fuchs Sale
18th av N intersects
1811 Eldredge Jas W ⓞ Δ CA 5528
19th av N intersects
1908 N W Candy Co Inc Δ EA 5743
1914 **Hyde Apartments**
Apartments:
1 Harper Felix J mgr
2 Foster Leta Mrs
3 Pearson Donald C
4 Campbell Clair J
5 Edmondson Richd
6 Rudolph G A
20th av N intersects
2003 Deskins John W ⓞ Δ MI 4226
2005 Lief Alex Y ⓞ Δ EA 7732
2009 Hunter Bert Δ CA 2622
2010 Eckstein Eleanor G Mrs ⓞ Δ EA 0843
2014 Sampson Bert C Δ MI 2883
2015 Grove Margt E Mrs ⓞ Δ EA 3459
2021 O'Leary Christian J ⓞ Δ EA 4295
2025 Nakatsu Robt Y ⓞ Δ EA 1368
25
21st av N intersects
2103 Galando Nicholas A ⓞ Δ FR 2891
2111 Logan Edw J ⓞ Δ EA 6938
2115 Wist Wm H ⓞ Δ EA 0090
22d av N intersects
2205 Booth Mary H Mrs ⓞ Δ EA 3877
2209 Vacant
2215 Kyono Mac M ⓞ Δ EA 6332
2216 Moore Walter
23d av N intersects
2312 Nolan Lucille ⓞ Δ EA 3618
2313 Laigo Lean M ⓞ Δ CA 2731
24th av N intersects
2408 Sydnor Frank H ⓞ Δ EA 5526
2424 Glover Timothy ⓞ Δ CA 5951
25th av N intersects
26th av N intersects
2504 Pembleton Albert M ⓞ Δ EA 7302
2507 Winston Melvyn P ⓞ Δ EA 7420
26th av intersects
2600 Vacant
2606 Steward Devit R ⓞ Δ FR 2302
2606½ Spencer John
27th av N intersects
28th av N intersects
Unopened to Dewey pl
30th av N intersects
299
31st av N intersects
3103 Noble Harvey M ⓞ Δ EA 3980
3115 Williams Myron H ⓞ Δ EA 4557
32d av N intersects
Washington intersects
3204 Devereaux Earl L ⓞ Δ MI 0873
3208 Dankner Jack W ⓞ Δ MI 3099
3214 Davis Emma Mrs ⓞ Δ EA 0934
3215 Lindquist Adolph J ⓞ Δ CA 5934
3223 Lent Robt R ⓞ Δ EA 7738
33d av intersects
3301 Lowe John C ⓞ Δ FR 8167
3302 Stanton Edgar A ⓞ Δ EA 0668
3307 Merz Anthony T ⓞ Δ EA 7882
3311 Udell Stewart ⓞ Δ EA 6576
34th av N intersects
3401 Barto Jos A ⓞ Δ EA 2849
3405 McBride G Morgan Δ CA 2086

BENDER & KOHLSTAD INC.
DOBBS HATS HOLLYWOOD and ROBERT SURREY CLOTHES MEN'S FURNISHINGS
1626 FIFTH AVENUE ELIOT 4763

SEATTLE CREDIT BUREAU

RETAIL CREDIT REPORTS ELiot 3660 — SEATTLE AFFILIATE ASSOCIATED CREDIT BUREAUS OF AMERICA — **COLLECTIONS** 201 Joseph Vance Building

8TH AV—Contd
Maxwell Apartments—Contd
206 Burnett Paul
207a Sweet Erwin
207b Tulin Lee
208 Viken Fred
209 Sterrett Dennis
300 Privrasky Emil
301 Hillis Maude Mrs
302 Riley Edw
303 Ness Christofer T
304 Olds Janet
305 Eidem Jean
306 Williams Thos F
307 Winfrey Geo
308 Peterson Ardell
309 Vacant
400 Corbin A Mrs
401 Overland Goldie B Mrs
402 Cowles C C
403 Kolb Harold H
404 Courson Eug P
405 Smith Bernice E Δ MA 0590
406 Coates Bobbie Mrs
407 Chow Yee
408 Hiller June Mrs
409 Abbott Robt
500 Fink Lawrence T
501 Carpine John A
502 Vacant
503 Schlosser Art M Mrs
504 O'Connell Walter C
505 Johnson Orris H
506 Marcelli Jos
507 Shufflin Irene
508 Wheeler Fred
509 Krisp Otto R
Street continued
1526 Roll-Inn Tavern Δ SE 6824
1527 Textiles & Apparel Club
Pine intersects
1605 Rice Enos R radios Δ MA 3240
Boswell Leonard S records Δ MA 3240
1607 Blackstone Hotel Δ MA 0670
Elk Oscar J ⓞ
Swenson Teckla E ⓞ
1609 Vacant
1610 Domestic Elec Appliance Co household appliances Δ MA 0660
1611-17 **Pine Court Apartments** Δ SE 9870
1611 **Apartments**
Adair Jacob M Δ MA 2249
Sanders Vernon D
1612 Western Art Studios greeting cards Δ SE 7794
1614 National Vacuum & Sewing Mach Stores Inc Δ MU 2970
1615 **Apartments**
Anderson Lesler
Berg Vina E Mrs
Blair E G
Boston Thos R
Bragg Clarence H
Buck Geo F mgr
Burshia Virginia R Mrs Δ MA 5958
Danielson Geo
Eide Henry
Flynn Chas
Hadley R G
Hunt Jas
Mackintosh Wm
Swanson Victor Δ MA 9056
Street continued
1616 Vacant
1617 **Apartments**
Payne Victor
Spinelli Jos
1618 Vacant
1619-25 K D L Hdw Sup whol locksmith sups Δ MU 0871
1622 Viking Tavern Δ EL 9247
1622½ Sig's Barber Shop
1621 Brocklind Costume Co Δ MA 5433
1627-29 Swedish Club Inc Δ MA 8180
Swedish Club Inc Ladies Auxiliary
1628 Vacant
1629 **Swedish Club Hall** Δ MA 8040
Nordeen John
Bell Town Social Club
Down Town Local WPU social club
Golden Years Club social club
Grandmothers Club social club
Hobson Club social club
Tuesday Social Club
Street continued
1630 Cullen Chas Shoe Co Δ EL 5760
1631 Vacant
1633 Al's Barber Shop
1634 Cullen Chas C Co Inc orthopedic appliances Δ EL 1020
1635 Allied Finance Co Δ SE 4387
Olive way intersects
1803 **Olive Square Building**
Jorgensen Hans L photog Δ MA 4260
Schenck E E & Co whol dry gds Δ MA 4548
1806½-08 **Ray Apartment Hotel** lodgings Δ SE 9600
Fukui Geo mgr
1807 —
1807½ Vacant
1808 Hanning Phil W
1808½ Nordlys Cafe Δ EL 9380
1809 **Terminal Apartments** Δ MA 4835
Carter Robt mgr
1810 Washington Surgical Sup Co Δ MA 5327
1811 A & A Dental Laboratories Δ SE 7014
Northwest Sch of Mech Dentistry Δ SE 7014
1811½ Dobbs Chester C dentist Δ SE 7014
1812 Terminal Shoe Service reprs
1816 Martin Furn Co Δ SE 8100
1819 Northern Optical Co whol Δ EL 8418
1821 Patterson Chas I chiropractor Δ MA 8048
1823 National Business & Property Exchange adv Δ SE 0790
IB-8
Stewart intersects
1900 Smith W R Motors used cars Δ SE 8485
1910 U-Park System Inc auto
1914 Comet Room cocktails
Golden Sky Cafe Δ MA 0370
1918 Lindley Russ Auto Broker Δ EL 6806
1925 **Love A V Building**
2d fl Eclipse Mfg Co Inc women's clo Δ SE 5486
3d fl Manzi Mfg Co Inc men's clo Δ EL 6884
4th fl Loveman & Heily Inc dress mfrs Δ MA 6620
Stanford Clothing Mfg Co men's Δ MA 0459
Harvitz Investment Corp real est owners Δ MA 0459
Love A V Building Inc real est owners Δ MA 0450
F L T Sportswear Co clo mfrs Δ SE 6140
Street continued
1926 Chapman Thos O used cars Δ SE 3023
1933 Vacant
Virginia intersects
2010 Savidge S L Inc (truck dept) Δ SE 8400
2020 Whol Parts & Equip Inc auto parts Δ SE 8400
2025 O & E Cafe Δ MU 5075
Kinder Craig
2027 Vacant
2029 Dufek Lens Co auto Δ SE 5622
2030 Marsh Murray B Co whol rugs Δ MA 4535
Mohawk Carpet Mills Inc Δ MA 6241
IB-4
Lenora intersects
Westlake av intersects
2121 Belcourt L E Co used cars Δ CA 8204
2131 Rogers Cath E ⓞ Δ SE 5820
Blanchard intersects
2208 Technocracy Inc educ research Δ SE 9788
2224 **Apartments**
1 Hagen Edw
2 Krogh Ingeborg F Mrs Δ SE 7853
3 Lewis John
4-5 Vacant
6 Boone David
7 Charles Floyd mgr
9 Rehfeldt John L
10-11 Vacant
12 Hansen Jos
14 Costa Martin
Street continued
2224½ Bergman Gail Mrs
Denny way intersects
2303 Bell Eight Motors used cars Δ SE 5733

15
8TH AV N —From 800 John, north
215 Holmes J Lister & Associates archts Δ MA 7133
Iles & Bryan archts Δ EL 4450
217 General Electric Co (x-ray dept) Δ EL 5602
223 Korry Mfg Co aircraft accessories Δ SE 4066
Korry Film Productions Δ SE 4066
230 KTVW Telev Broadcasting Sta Δ SE 3113
Thomas intersects
300 United Parcel Service Δ MA 1863
309 Vacant
315 Ward Mae C Mrs Δ MA 6628
317 Kitchin Phyllis Mrs
319 Fossett W Lee Δ MU 0394
325 Hinds Eris Mrs
rear Ross Ernest A
325½ Lousdale Ralph D
327 Williams Harold ⓞ Δ MA 8632
329 Lawson Virgil R Δ MU 3836
Harrison intersects
401 McPherson Furnace & Equip Co Δ MA 5577
408 Gore Wm A Co steel shelving Δ SE 1966
413 Keystone Paper Box Co Inc mfrs Δ EL 2410
414 Greer W M
415 Gateway Printing Co Inc Δ EL 8075
418 Ponder & Best Inc whol photog sups Δ SE 5588
420 Patent Scaffolding Co Inc rentals Δ SE 7142
421 Apparel Inc clo mfrs Δ MA 8737
430 Western Movie Sup Co whol photog sups Δ SE 3266
433 City Elec & Fixture Co contrs Δ MA 7461
434 Black & Decker Mfg Co elec tool mfrs Δ EL 6442
Republican intersects
513 Dornburg Furn Industries Inc mfrs upts Δ EL 6012
311
Mercer intersects
600 Nofty Costume Co (side entrance)
605 Wilson Wm M Δ MA 3107
607 Taylor Clyde E barber
609 Jack shop Inc Δ SE 4730
613 Fess Oil Burner Co dlrs Δ EL 5710
Repman L V Co genl contrs Δ EL 5710
Roy intersects
706 City Light (stores receiving dept)
724 City Light (garage)
Valley intersects
Aloha intersects
Ward intersects
1011 Farrell Lbr Co whol Δ SE 6030
Galer inersects
359
Westlake av N intersects
1505 Vacant
1513 Pac Coast Knife Co mfrs Δ GA 7227
1515 Magnuson Engine Wks mach Δ GA 0090
Garfield intersects
1600 Peterson Andrew ⓞ
1610 Hoogberg Edw
1611 Hall Harold P ⓞ Δ GA 3816
1612 McKinley Thos K Δ GA 4003
1619 Hart Wilbur A
1619½ Vacant
1623 Mosely Aaron Δ AL 7206
Prevle J Chas Δ AL 9115
Hayes intersects
1707 Caldwell Lawrence W
1711 Davis Alvin E Δ GA 7437
1717 Perry Derral C Δ AL 3642
1905 Lyon Harvey L Δ AL 9955
1905½ Nelsonn James R Δ AL 5885
1907 Boleen Anna Mrs ⓞ Δ GA 5983
1908 **Newton Apartments**
1 Demanoz Joseph Δ GA 0956
2 Vacant
3 Gaines Jas E mgr Δ GA 9208
4 Talbot Paul F Δ AL 9354
5 Schunk John H Δ AL 7391
6 Albue Joe Δ AL 2667
7 Vanderford Joseph B Δ GA 2735
8 Waddell Ray Δ AL 2908

8TH AV—Contd
Newton Apartments—Contd
9 Pearson Robt C Δ AL 7923
10 Mitchell Wm L
11 Chapman Lester V
12 Enderlein Johann F Δ AL 0059
Street continued
1911 Burmac Esther V
1912 Dawson Floyd J Δ AL 6029
1917 Schultz Conrad R ⓞ Δ GA 6550
Newton intersects
2004 Rogers Irene M Mrs ⓞ Δ AG 3164
2008 Anderson Paul ⓞ
2100 Howard Wyatt R ⓞ Δ AL 2724
2012 Foster Bruce Δ AL 9587
2016 Bloom Irving Δ AL 7635
Herriman Trayland Mrs
2016½ Kendall James Δ AL 2689
Sutherland Lawrence
2017 Vacant
2018 Hutchinson Nellie E Mrs Δ AL 7158
2020 Dudman Percy A ⓞ Δ AL 4682
2022 Hammer Cecil A ⓞ Δ AL 7441
2022½ Floyd Richd
2025 Drake Gilbert D ⓞ Δ GA 4454
2026 Lindseth Albert E ⓞ Δ GA 8427
2029 Coulombe Wm R ⓞ Δ GA 5293
2030 Hennessy Patk M ⓞ
2031 Isaacson Ellen E Mrs ⓞ Δ GA 3047
2034 Olson Ernst O H Δ AL 2444
2035 Scott Ella V Mrs ⓞ Δ GA 1434
Floyd Dick C Δ AL 4278
2038 Ellingsen Lauritz B ⓞ Δ AL 7648
2039 Vacant
2040 Ueland Lloyd W Δ AL 4387
2045 Olson Harry B ⓞ pntr Δ GA 2526
361
Crockett intersec
2100 Allerdice Bertram L Δ GA 1738
2101 Schultz Arth H ⓞ Δ GA 1075
2105 Vacant
2107 Izquierdo Wm Δ AL 1620
2111 McClung Nora Mrs
2115 Keilberg Wm ⓞ Δ AL 4354
2121 Falk Martin ⓞ Δ GA 7354
2123 Joost Elmer F
2124 Balser Mary A ⓞ Δ GA 9253
2125 No return
2137 Walker Annie Mrs ⓞ
2143 Morris Maude E Mrs ⓞ Δ GA 4021
2153 Dahl Margt B Mrs ⓞ Δ GA 1001
McGraw intersects
2405 Austin James W
2415 Kinman Doyle H ⓞ Δ GA 4371
2419 LaBelle Theo G ⓞ Δ GA 7040
2424 Martinson Jas P ⓞ Δ GA 7361
2429 Huling Alice E Mrs ⓞ Δ AL 2135
2430 Anderson Minnie Mrs Δ GA 5817
Martenson Magnus ⓞ Δ GA 1129
B Fischer Wayne A Δ AL 8667
2441 **Apartments**
A Ferguson A D ⓞ Δ GA 1047
B Fischer Wayne A Δ AL 8667
C Sterrett Geo A Δ AL 7392
D Jacobson Phillip L Δ AL 0640
E White Martha J Mrs Δ GA 6914
F Cooper Paul D
G Decker Kenneth W Δ AL 0155
H Bonnell M
Street continued
2448 Bell Kenneth S Δ GA 8292
2461 Lawson Orpha A Mrs ⓞ Δ GA 1997
2463 Vacant
2472 Scott Robt W ⓞ Δ GA 0649

20
8TH AV NE—From 800 blk E 39th, north
E 40th intersects
4014 **Apartments**
1 Vacant
2 Tomizawa Henry H Δ EV 2030
3 Baxter Vie V Mrs
4 Sherar Archie P Δ EV 2011
Street continued
4015 No return
4017 Verheeven Leon A ⓞ Δ ME 3945

Who Sells It?

Is Answered by the Classified Business Lists in this Directory

WHITE & BOLLARD INC.
MORTGAGE
REAL ESTATE
SALES
Property
Management
INSURANCE
2333-3rd AVE.
MAIN 4711
Parking L for Customer

BLYTH & CO., INC.
Underwriters and Distributors of Bonds and Stocks
1411 Fourth Avenue Building — Seattle — Tel. MAin 7700

Henry Broderick Inc.
"An Office that Knows Its Subject"
REAL ESTATE
SECOND & CHERRY • SEATTLE ••• MAin 4350

9TH AV N—Contd
219 Graphic Productions display adv Δ EL 8810
Northwest Porcelain Contrs Δ EL 8810
220 Wood Thos S Co mfrs agt Δ EL 8204
Reeves Sup Co mfrs agts
221 Brodie R N Co meter mfrs Δ EL 1753
Tokheim Corp pumps Δ SE 2568
223 Wash Color & Chem Co paint mfrs Δ EL 1253
227 Bldrs Hdw & Sup Co whol Δ MA 7305
228 Sellen John H Constn Co bldg contrs Δ EL 7770
233 Wright Norman S & Co mfrs agts Δ SE 7060
234 Beggs W E Inc pmbs Δ SE 0867
235 M C Distributing Corp htg apparatus Δ MU 1971
Thomas intersects
305 Timken Roller Bearing Co Δ MA 1580
308 Gardner Distributing Co elec motors Δ EL 0677
Murray D James mfrs agt Δ EL 0677
309 Genl Paint Corp Δ SE 1984
310 Edison Thos A Inc (Edison Storage Battery Div) mfrs Δ MA 1988
Storage Battery Serv Co dlrs Δ MA 1988
312 Johnson Walter H Co whol paper Δ EL 0143
314 Heating Service Inc Δ MA 8660
318½ Donovan Jas A
322½ Crocker Bertram W Δ EL 3949
325 Cartage Serv Co Δ EL 5090
Low Transfer & Auto Frt Inc Δ MU 2222
Pac Del Serv Δ MU 2222
Harrison intersects
400 LaFrance Industries Inc uphol fabrics Δ EL 2614
407 Nelson Frances J Δ MA 7532
407a Hansson David F Δ EL 3803
408 Distributors Inc htg equip Δ EL 0424
409 Meakin Wm C Δ EL 1375
409a Hawkinson Fred M Δ EL 6247
411 Ellis Ben E
411½ Burton John C
415 Gorman Danl J
417 Bradley Ora Mrs
Frost Bert C
427 Pioneer Sand & Gravel Co (roofing and sht mtl div) Δ EL 4171
Republican intersects
525 Washington Natural Gas Co (serv dept)
311
Mercer intersects
615 Newton Auto Wrecking Co Δ EL 0340
621 Mullen S S Inc genl contrs Δ MA 5672
Roy intersects
701 City Light whse
730 Truck Welding & Equip Co mfrs Δ EL 1172
753 Hyster Co truck mfrs Δ EL 2401
Westlake av N intersects
Crockett intersects

20

9TH AV NE—From 900 blk E Northlake av, north
3800 Vacant
3804 Smith Geo C ⓒ
3909 Lyon Van & Storage Co (whse)
E 40th intersects
4015 Roberts Roderick G ⓒ Δ ME 5238
4019 Smullyan Arth F Δ ME 5588
4025 Dally Zoie L Mrs ⓒ Δ ME 4942
4031 Van Slyke Edith M Mrs ⓒ Δ ME 1230
4039 Currie Lorraine Δ ME 6780
dc la Lande Cremer D E Mrs Δ ME 7812
Dobbins Robt H Δ ME 9046
Merrill Reed M Δ ME 4068
Waite Anna V Mrs Δ ME 7812
4045 Smith C Mae Mrs Δ ME 8418
4055 Honnen Lew R
4056 Backer Grace Mrs ⓒ Δ ME 6961
4058 Shannon Cora H Mrs ⓒ Δ ME 8734
4059 Klein Florence O Mrs ⓒ Δ ME 1965
4060 Montana Andrew F Δ EV 1604
4064 Bailey Robt Δ EV 2394
Woods Chas E ⓒ int dec Δ EV 2221
4066 Rodin Gustav A ⓒ Δ ME 3971
4069 Bliss A Jeannette ⓒ Δ EV 0890
4071 Tolford Harold J ⓒ Δ ME 8019
4072 Grant Wm G ⓒ Δ ME 9318
66
E 42d intersects
4205 Uranga Louis V ⓒ Δ ME 9402
4210 Geldard Henry W ⓒ Δ ME 7084
4218 DeBon Geo A jr Δ ME 4424
4214 Anderson Myron A Δ ME 5773
Arbini Romano
4215 Wright Harrey E Δ EV 2666
4217 Miller Marie L Mrs ⓒ Δ ME 3715
4218 Anderson Myron
4220 Wright Leata Mrs Δ EV 2097
Zackary Ruth Mrs ⓒ Δ EV 0198
4221 Stark Lowly C Mrs ⓒ Δ ME 0970
4223 Bernath Llewellyn L ⓒ Δ EV 0593
4224 Cleland Jas M ⓒ Δ ME 5429
4229 Watson Tunney
Wege Lester R Δ ME 1023
4230 Rieke Meredith Δ ME 5111
Tonyan Angela B Δ ME 3109
4233 Crandall Morris A Δ EV 1086
4235½ Iverson Pearl M Mrs Δ ME 7794
4235 Lebold Meddie M Mrs Δ ME 6304
4236 Clare Alf R Δ ME 6875
4239 Mitchell Ottilia D Mrs ⓒ Δ ME 3650
4240 Buckley Mary D Mrs ⓒ Δ ME 4723
4243 Ratcliffe John W ⓒ Δ ME 3878
4245 Vacant
4246 Schappert Elsie Mrs ⓒ Δ ME 8177
4247 Morton Thos M Δ ME 5810
4248 Garthright H Carter ⓒ Δ ME 3528
4249 Vacant
4250 Akers Harvey J Δ EV 1018
Gonzalez Louis S Δ ME 4827
Linsky Arnold Δ ME 3115
4251 Rudolph Wallace J Δ EV 0574
4253 Chapman Lee Δ ME 1922
E 43d intersects
4257 Ramsland Adolph B ⓒ Δ ME 3047
4263 Beeman Holden O ⓒ Δ ME 6351
4303 Boddington Gladys S Mrs Δ ME 6516
4308 Crosetta Albert R ⓒ Δ ME 0463
4312 Willis Erza M ⓒ ME 8052
4315 Blankevoort Nellie Mrs ⓒ Δ ME 5181
4316 Morgan Doris Δ ME 9275
Yee May Jade Δ EV 0288
4319 Campbell M Ruth ⓒ Δ ME 6390
4320 Cragg Robt J ⓒ Δ ME 5798
4321 Selvidge Geo W ⓒ Δ ME 7669
4324 Twedt Howard E Δ EV 6355
4325 Westerberg Louis
4326 **Kozy Apartments**
1 Vacant
2 Nelson Wm
3 Lomen Bertha Mrs Δ EV 2890
4 Martin Theo ⓒ Δ ME 1484
5 Hammock Henry
6 Fitzgerald Mary Mrs Δ EV 0881
4327 Kechley Elwyn L Δ EV 2150
4333 **Apartments**
A Everett Nadine
B Kuhn Edwin R Δ EV 1534
C Swenson John A Δ EV 1307
D House Dave
Street continued
4337 Bryan Dixie L Mrs Δ ME 5643
4340 Graefe Robt M ⓒ Δ ME 5110
4343 Freeman Eleanor M ⓒ Δ ME 6540
4344 Trimble Iva M Mrs ⓒ Δ ME 4182
4352 Kalberg Henry ⓒ Δ ME 8273
4366 McClure Mary Mrs
Dist 88
45th intersects
4511 Tessendorf Ins Agcy ⓒ Δ ME 5291
4517 Raftery Myrtle M Mrs Δ ME 5018
4510 Skinner Victor G ⓒ Δ ME 2860
4528 Kreps Helen Mrs ⓒ Δ ME 8122
4525 Stiles Annie M Mrs ⓒ Δ ME 1641
4529 Larson Gertrude Mrs Δ ME 7250
4533 Congleton Ruth C Mrs ⓒ Δ EV 2452
4536 Hatcher Georgianna Mrs ⓒ Δ ME 6319
4540 Smith Alf E ⓒ Δ EV 1071
4541 Stewart Scott E
4543 Boxrz Geo O Δ ME 1436
4544 Thomas Carrie M Mrs ⓒ Δ ME 4543
4545 Kirkland Wayne F ⓒ Δ ME 4866
4548 Matheny Eleanor Mrs
4549 Bolinger John C ⓒ Δ ME 5193
4553 Hart Harrison J ⓒ Δ ME 5172
4557 Cleveland Oliver M ⓒ bldg contr Δ ME 6117
4558 Boyd Oran T Δ EV 1587
E 47th intersects
4702 McGuire Michl F Δ ME 5105
4703 Rotchford Nevada A Mrs ⓒ Δ ME 1915
4706 Vacant
4707 Peck Clyde A ⓒ Δ ME 6537
Tisdale Alice Mrs Δ ME 9115
4709 Ramsay Delmar W Δ ME 5542
4709½ Vacant
4710 Hammond Dave
Sagen Leda B Mrs Δ ME 6380
4715 Barron Anna D Mrs ⓓ Δ ME 8011
4716 Schrump Leo R ⓒ Δ ME 8626
4719 Rigg Geo B ⓒ Δ ME 4065
4720 Camp Thos
Farstad Arnold M ⓒ Δ ME 4207
Silver Frank O Δ ME 8913
4723 Gjerstad Millard W ⓒ Δ ME 7074
4724 Vacant
4727 Gehrman Geo A ⓒ acct Δ ME 7317
4730 Howard Addie F Mrs ⓒ Δ ME 7791
4734 Gregory Richd E ⓒ Δ ME 0211
4738 Martens Andrew ⓒ Δ ME 6711
4744 Miller Genette Mrs Δ ME 4602
Miller Ferris
Wiltsie Roy W ⓒ Δ ME 4825
4748 Clarke Hilda H Δ ME 9129
E 48th intersects
82
E 50th intersects
sw cor Univ Playfield
5003 Zollman Edw S ⓒ Δ ME 5587
5007 Ford Ray T ⓒ Δ ME 3236
5011 Case Eugenia J Mrs ⓒ Δ ME 4545
5015 Tate Wm W ⓒ Δ ME 1361
5018 Ness Erza M Mrs ⓒ Δ ME 4125
5019 Raymond Winifred L Mrs ⓒ Δ ME 8326
5022 Tagas Howard J ⓒ Δ EV 2075
5023 Falkovich Oleg C Δ ME 4160
5026 Gregory Alice D Mrs ⓒ Δ ME 6330
5027 Staration Harold W bldg contr ⓒ Δ ME 3441
5030 DeGraw Margt F ⓒ Δ ME 7622
5031 Nichols Milton R ⓒ Δ ME 6790
5034 Pocock John H ⓒ Δ ME 6296
5041 Blessed Sacrament Priory Ch of the Blessed Sacrament Δ ME 4390
Dominican Fathers Δ ME 4390
Aglus Jos Rev Δ ME 4390
5062 Blessed Sacrament Sch Dominican Sisters
E 53d intersects
5302 McDougall Vernon G ⓒ Δ PL 9480
5306 Gilbreth Matilda K Mrs ⓒ Δ VE 1426
5310 Streator Melville
5311 Marx Edwin M ⓒ Δ VE 0816
5312 Keene Emile ⓒ Δ FI 3093
5315 Naumann Emma Δ KE 7015
5316 Schatz Margery J Mrs ⓒ Δ KE 7351
5319 Lee Marion L ⓒ Δ KE 2305
5320 Ogden Ira ⓒ Δ KE 2478
5321 Streubel Ernest F ⓒ Δ VE 3156
5325 Miller Anna A Mrs Δ VE 9243
5326 Cram Robt W ⓒ Δ VE 8209
5329 Mansell Alick G ⓒ Δ KE 5662
5330 Shaw Albert E ⓒ Δ KE 3739
9TH AV NE—Contd
5333 Marsh Lloyd D ⓒ Δ KE 8782
5334 Seward Thos ⓒ Δ KE 6750
5336 Gordon John H ⓒ Δ KE 0884
5337 James Richd A ⓒ Δ VE 0067
E 55th intersects
110
Ravenna way intersects
61st intersects
6108 Faires Ronald G ⓒ Δ KE 9099
6112 McKeever Eva Mrs ⓒ Δ VA 3336
6210 Baker Edwin S ⓒ
6211 Vace C Heber ⓒ osteo Δ KE 3774
6213 Hilbert Maude D Mrs ⓒ Δ KE 2452
6214 Meyer Anna M Mrs Δ KE 0758
6217 Mahoney Eug T ⓒ mfrs agt Δ KE 1861
6222 Evans Lenore R Mrs ⓒ Δ KE 0703
E 63d intersects
6300 Thompson Wm L dentist Δ KE 0126
6301 Aus Alf H Δ KE 8096
6308 Smith Clarence R ⓒ Δ KE 1846
6309 Williams Vernon D ⓒ Δ VE 4825
6311 Smith Clarence R Δ KE 1846
6312 Granaje Roddy Δ VE 0858
6316 Scott Harold W ⓒ Δ VE 2032
6321 Loesell Loren L ⓒ
E 64th intersects
6402 Asuncion Cornelio G ⓒ Δ VE 7781
6403 **Apartments**
1 Meints Kath
2 Johnson Dorothy M
3 Graves James W Δ FI 1050
4 Chin Edw
5 Saran John
6404 Donoghue Jas T Δ KE 0331
6405 Pratt Chas E Mrs ⓒ Δ FI 4278
6406 Sells Arth L ⓒ Δ VE 2187
6409 Anderson Beverly J Petersen Amy M Mrs ⓒ Δ KE 3932
6410 McDonald Malcolm D ⓒ Δ KE 3590
6414 Harris Darel
Harris Pearl M Mrs Δ VE 4096
6415 Lovejoy Loren A ⓒ Δ VE 8051
6420 Page Everett Δ VE 3990
E 65th intersects
130
E 71st intersects
7108 Carpenter Herbert G ⓒ
E 72d intersects
7211 Pinnell Monroe A ⓒ Δ VE 0804
7217 Larson Frank L ⓒ Δ KE 3405
E 74th intersects
7318 Wearne Leonard R ⓒ Δ KE 6414
7401 Hutchison Howard H ⓒ Δ VE 3025
7402 Ogrosky Grace D ⓒ Δ VE 6805
Turner Elbert W Δ PL 5801
7406 Widdop Myron W ⓒ Δ KE 5136
7410 Meyer Cornelius O Δ FL 2097
7411 Allen Fred W ⓒ Δ VE 3657
7412 Jacques Victoria K Mrs ⓒ Δ KE 7364
7417 Nelson John W ⓒ Δ KE 2057
7420 Calvary Baptist Ch Δ KE 5778
156
E 75th intersects
7502 Highland Warren E ⓒ
7504 Matthews Clare S ⓒ Δ KE 7656
7508 Eagan James K ⓒ Δ KE 3129
7514 No return
7518 Hatfield Ammon L ⓒ Δ KE 5763
7522 Vacant
7525 Wilson Earl B ⓒ Δ VE 5602
7526 Smith Glenn G ⓒ Δ VE 0849
7532 Robinson Keith E ⓒ Δ VE 2663
7536 Hurley Patk W ⓒ Δ VE 7884
7537 Honeycutt Elbert J ⓒ Δ VE 4801
7540 Hansen Robt N ⓒ Δ VE 0260
7542 Wills Donald K ⓒ Δ VE 3029
7547 Saxton Florence D Mrs ⓒ Δ KE 4471
7548 Rourke Clark M ⓒ Δ KE 2444
7552 Cook Robt W ⓒ Δ VE 0346
7556 Scoll Victor J ⓒ Δ KE 2848

INSURANCE SERVICE FOR THE MOTORISTS OF WASHINGTON
AUTOMOBILE CLUB INSURANCE AGENCY
Complete Motoring Protection for Qualified AAA Members
1109 PINE ST. MU. 0707

BUYERS GUIDE AND CONSTRUCTION SERVICE
On Yellow Paper

STAN DOO
Choic Bett Build
You C Get a E Garage
• Lig • Stro • La Long
Wood— Alumi
Stan Gara Door
4600 Uni Plac
Fillm 521
Evenings Saturdays
YErm 89
YErm 25

SEATTLE CREDIT BUREAU
RETAIL CREDIT REPORTS COLLECTIONS
ELiot 3660 SEATTLE AFFILIATE ASSOCIATED CREDIT BUREAUS OF AMERICA 201 Joseph Vance Building

ROY—Contd

108 **One Hundred Eight Roy Street Apartments**
Eger J J GA 0825
Elvin Richendo
Finkel Anner AL 7246
Haselton K K Mrs
Haskell G B AL 2142
Leder Mich bldg contr GA 0416
Murry J H AL 1811
Phillips P L AL 7742
Sedgley G A
Slavisky R D AL 8924

112 **One Hundred Twelve Roy Street Apartments**
Bingham E S AL 6592
Bugge R T AL 3677
Dalthorp Lillian M AL 1246
Farrington Louise Mrs GA 0568
Freegurg R A L AL 8421
Proctor W R AL 1650
Richardson Harold AL 7330
Schonewill C K AL 0166
Soma Leila L AL 1246
Trenkenschuh Leonard apt mgr GA 7127
Weller K C Mrs AL 3524
Whitworth F H AL 0417

116 Adolfsen E M © AL 2141

116 **One Hundred Sixteen Roy Street Apartments**
Albertson L A
Andrich C F AL 8922
Bates J E AL 3126
Brown Patricia E AL 4258
Dempsey G M Mrs GA 4670
Goldberg David GA 8918
Hoffman Doris C AL 2280
Kinkaid Wanda F AL 4489
Lee A L
Morrison Beverly J AL 2280
Movseslan E M GA 2811
Oswood H A AL 5570

117 Siegner C V AL 5327
Toftoy Harry © GA 1737

120 Anderson G L AL 8506
Baker J A Mrs AL 2933
Dwyer Rosalie I GA 1036
Gleeson Patricia A GA 3819
Harrison E I GA 7691
Hartford Dorothy M GA 3819
Lee Patricia AL 6093
McMahan A V
Montgomery Evelyn Mrs GA 6168
Nelson F W AL 3466
Pearce B J Mrs GA 1036
Peterson M W Mrs
Rudquist J L AL 7457
Sarg F J AL 0642
Stenning Robt GA 5997
Yerrion R M AL 7003
Ward F S GA 6416

153 No return
160 Salisbury C H © GA 6846
166 Rogers F J archt AL 2600
170 Boles Flo GA 3214
174 Campbell Anna © AL 5048

2d av N intersects

205 Regal Ice Cream Co AL 1766
206 Knight F S © AL 5198
225 Moreland Inc industrial lndy AL 1122

3d av N intersects

304 Moir Lois E © AL 6812
307 De Bourbon L P GA 1643
307a Ray John
311 Clayborne Mary
Coleman Harold
Day R E GA 2700
Judy E D ventr GA 2700
Nunez M V
314 O'Neil C W GA 8674
315 Sloan C E © GA 1496
318 Collier S E © AL 2372
322 O'Neil C H GA 2934

Nob Hill av intersects

351 Vacant
351½ Wilson D G © AL 4493
352 Anderson M C Mrs © AL 8749
Beardon J S
Camp Barney
Johnson R C GA 1956
358 Costigan H W © GA 5287
360 Lamson H A GA 3592
364 Benchley A N GA 5778
365 Hall L H © AL8962
368 Cassell J W GA 7338
372 Roy St Gro GA 4778
372½ Walsh A R
375 Plymouth Brethren Ch No 4

4th av N intersects

403 **Delmont Apartments**
GA 9739
Alexander Y V Mrs GA 9020
Benard Leah Mrs GA 9739
Bissinger F G
Bradford C F AL 1041
Catron R M AL 2303
Chellquist C H GA 9738
Clemens Lorraine E
Cooper Barbara
Duff Ernestine H GA 1096
Edmundson Wm
Gibault M J AL 4881
Heintz G A
Helgensen E H AL 4590
Higgins Beulah
Hoskins C S
Jackson R O GA 1677
Johnson Tina Mrs
Kaastrup D
La Pre D L Mrs
Marquadt A R
Mosak Michl AL 7778
Murphy Leo
Nava Florence Mrs GA 9739
Peterson H S apt mgr AL 8912
Rossi Rose
Shasky J E AL 3692
Shank M M Mrs AL 1468
Spencver Ray GA 9739
Vittone J F AL 2434
Winther Jack AL 6194
Wold Ida M GA 9739

409 Luby Joe AL 7054
409½ Adams J I Mrs
411 No return
411½ Smith Kate © AL 3532
421 Vacant
500 under constr

92

5th av N intersects

503 Foster and Kleiser Co outdoor adv GA 0345

Taylor av intersects

556 Ray's Serv gas sta
560 Pettengill May Mrs GA 5890

6th av N intersects

600 Vacant
608 Grealish Patk E AL 4127
608½ Steward R C GA 5128
610 Frazzini E C
610½ Lutz E J
614 **Rob Roy Apartments**
Graham E E Mrs
Fraser A J GA 9106
Lambert Robt
Patti Peter
Smith Ala AL 4342
Walston Virginia V GA 9106
616 Fraser A J GA 9106

Aurora av intersects

Dexter av intersects

760 Seattle-Merchants Towel Sun Co GA 8800
770 Am Linen Sup Co GA 8800

8th av N intersects

801 Erickson Painting & Dec Co MA 1437
802 City Light (line dept)
806 City Light (storeroom)
807 Foley Sign Co EL 8624

9th av N intersects

905 Bungalow Cafe SE 9300
Bungalow Tavern SE 9300

Westlake av N intersects

85

Unopened to Fairview av N

1167 Gageby Belle Mrs SE 0368
Sanderson G O ©

Minor av N intersects

1206 Aetna Bottle Co MA 0398
1216-18 Curtis Jack Co (whse)
1220 Heidrick R P
1228 Vacant
1228½ Curtis Jack Co Inc hydraulic jacks SE 1385
Curtis House Moving Co SE 1385
1234 Vacant
1301 Chroma Color Laboratories Inc photo fnshrs SE 5850

Yale av N intersects

1304 **Apartments**
Brock A A
Finn Leo
Keith C H
Randale Jas
Vincens J E
1306 Browning P F ©
1310 Florida ES M Mrs © MA 5747
Swanberg R S
1312 Stacy Geo
1317 Leonard C W SE 0169
1320 Stevens Street Corp contrs MU 2098

Eastlake av intersects

79½
ROY, E—From 700 Eastlake av, east
225 No Return

Melrose av N intersects

Bellevue pl begins

409 Barbour G A © CA 9362
410 Grenfall F E © Johnson Prentiss FR 3218
415 Zulkosky G R © MI 2177
415½ MacLean R S EA 5315
416 **Bamberg Apartments**
PR 9218
Anderson J C CA 0117
Bishop Leo
Brenner Bernard
Broddeson P A MI 2089
Ericsson Matilda Mrs CA 4785
Ervin Anne CA 0336
Gaukroger R B CA 2169
LaCrosse Edw
Liebe Margt Mrs CA 2364
Norberg J E
Parker F L EA 4995
Persson Petrus CA 1053
Teed Forrest PR 8897
Wood J B CA 9050
417 Hanke A R MI 5564

Summit av N intersects

508 McClenaghan J D FR 8715
510 Cunningham E T Mrs © MI 1033
511 **Loomis Apartments** MI 4563
Hicks S E FR 5531
Johanson A R FR 4014
Lee Gilbert MI 0809
Morrison D F MI 3688
Nasenius E J MI 2476
Pettigrew W B MI 4162
Von Lossow J J FR 4202
Walker R B FR 2101
512 Taylor R D MI 2617
514 **Apartments**
Ancion Josephine M PR 7558
Barker O D CA 2069
Connolly T I
Doran Gene C CA 9445
Ehrenberg C H CA 3112
Kutoff Saml EA 0922
Newcomb D L Mrs EA 8872
Rathman A Jons PR 7568
Scott Ganton MI 5129
Walsh L A EA 1026

Belmont av N intersects

79

Boylston av N intersects

710 Cornish Sch The CA 1400

Harvard av N intersects

800 **Rainier Chapter House DAR** CA 0600
Rainier Chapter DAR CA 0600
Simenstad E A Mrs
803 Atwell Roy CA 4334
806 Simpson's Dining Room restr EA 1661
807 Capitol Hill Post No 3591 VFW
Capitol Hill Unit No 3591 Auxiliary VFW
Hicks Earl
Little Theatre PR 6666
Woman's Century Club PR 6666
808 Leon's Hair Styling Salon FR 1144
810 Calico Kitchen bakery and restr EA 1833
815 Kim's Laundry
Look York Foo CA 0364

N Broadway intersects

900 McKale's Inc gas sta CA 1919
915 Standard Sta Inc gas sta CA 9537
1005 **Lou Court Apartments**
Bacon Cecil Mrs CA 0156
Barrett O R PR 1934
Berg C A CA 2982
Bernbaum J M SA 9029
Bick R S
Carpenter F R Mrs CA 6275
Christensen R E Mrs CA 1563
Curd Eliz Mrs CA 0299
Johnson A L EA 5763
Jones T W CA 5629
Kenney J N FR 7084
Kirk E W EA 0538
Monheimer Melville CA 3280
Nickell G T EA 5763
Orth Anna M EA 4707
Proctor M L Mrs FR 9074
Riebe P N Mrs MI 3110
Rowland Estelle Mrs EA 4406
Seidenverg H 7 Mrs © CA 3650
Shopera Henry CA 2431
Skalley N E Mrs EA 2295
Smith H V EA 1592
Snyder M D Mrs CA 7551
Stuart N M Mrs EA 1740
Tyler C A PR 1652
Varnell G M CA 5448
1014 **Gangmark Apartments**
Amundson Thos CA 1682
Cartino Jos CA 7861
Dupere W A PR 0102
Eller E F CA 5034
Gowley E W EA 6495
Hardman E L Mrs
Iverson A B CA 0159
Jensen E O EA 6488
Lewis Ralph PR 8118
McGillis F K
McPhee D J EA 9353
Rothstein Louis CA 0110
Shore Harry CA 3075
Winters Al

Federal av intersects

11th av N intersects

sw cor Music & Art Foundation sch

12th av N intersects

14th av N intersects

1414 Anderson N J © CA 3548
1415 Branow Birger © CA 5999
1416 Schack Artie Mrs © PR 7334
1422 Chapin E C Mrs © CA 0346
1426 Brown C S © PR 0956

75¼

15th av N intersects

1611 LeMay B A © PR 3217

17th av N intersects

1714 Styer C H © EA 5385
1715 McCann T O © EA 0344
1720 Proctor Queenie Mrs © CA 0027

18th av N intersects

1815 Schnell J E EA 7180

19th av N intersects

1904 Roycraft Beauty Shop CA 9638
1906 Vacant
1908 Blomberg A M Mrs gift shop
1911 **Jenott Apartments**
Acres D J EA 8702
Baskin F A
Faulconer T C EA 0297
Hyde J R Mrs
Reed M B Mrs CA 5222
Riley E C CA 3110
Taylor W S EA 1175
Wiehle C G jr EA 7467
1914 Bamberg Irving © PR 7637
1918 Manolides Andw © EA 5693

20th av N intersects

2011 Moffat T J © EA 8372
2015 Hardiman M F © EA 8643
2016 Hanbar A J jr EA 1045
2023 O'Shea C L © EA 9269

21st av N intersects

22d av N intersects

2215 Conner R E EA 3363

23d av N intersects

2311 Hillard Lamar © PR 5334
2312 Schiller S S © CA 3545
2314 Owens W E ©

24th av N intersects

2400 Amende H M Mrs MI 3678
2408 Dresser W E EA 0792
Fletcher P E Mrs © EA 2194
2411 Cox R L © EA9122
2414 Kareta T P EA 1755
2418 Spitler C H
2428 Jackson Henry CA 1933

25th av N intersects

2500 Ashford R B © PR 7522
2604 West J R Mrs © EA 3372
2607 Valley S C © EA 1892

26th av N intersects

2602 Brown G H © MI 5449
2606 Gary Wm © MI 2070
2608 Sheldon W U ©
2612 Wigren V G ©
2614 Lewis Donald
2616 Row O H © EA 2458
2620 Wright V J Mrs
2624 Wilber H E © EA 8790

27th av N intersects

2700 Sullivan J J © PR 9970
2704 Lagerquist N O © EA 7375
2712 No return
2716 Terwilliger C W © EA 8972
2720 Tannyhill J H © CA 8747

28th av N intersects

2800 Wilson T S ©
2806 Lombard L A © EA 1308
2810 Vinge Edgar © EA 7383
2820 Dykes H C © EA 7372

29th av N intersects

93½
ROY, W — From 700 W Queen Anne av, west
2 Deco Sporting Gds AL 0165
Hartman H C barber GA 8618
6 Vera's Beauty Shop GA 5464

83 Years in Seattle...
BONNEY-WATSON CO.
Funeral Directors

SEATTLE CREDIT BUREAU
RETAIL CREDIT REPORTS — COLLECTIONS
ELiot 3660 — SEATTLE AFFILIATE ASSOCIATED CREDIT BUREAUS OF AMERICA — 201 Joseph Vance Building

BRANDON
616 Sheridan M P @ RA 7077
616 Miller Jeanie Mrs LA 4573
620 McCauley R L @ RA 4679
Maynard av intersects
651 Odegard L A @ RA 4056
657 Slates Lorin @
Sordall O T
Denver av intersects
Airport way intersects
Unopened to 13th av S
13
1315 Constable P S @ RA 7120
2002 Laschkewitsch John LA 2840
2003 Nelson D O @ RA 1117
2006 Summers B V @ RA 6031
2007 Donders C A @ LA 9282
2011 Longtin E A @ LA 5253
2012 Chamblin A L @ LA 8508
2015 Gorsegner H J Mrs @ RA 6405
2102 Robinson G F @ RA 0874
2103 Dehlinger F A @ LA 8812
2106 Amundson R E @ LA 6385
2109 Smith J O @ LA 0885
2112 Schaefer Roy @ LA 0306
2115 Taylor W O @ LA 2546
2116 Cattron W W @ LA 3418
2119 Weiss G E @ LA 9187
2122 Nester F C @ LA 2338
2125 Jette W S @ RA 8073
2129 McCusker M W @ RA 6020
2130 Gibson P L @ RA 0146
2134 Coulthurst Ralph @ LA 0597
2135 Murray E M Mrs @ LA 6707
2150 Schenkenberger E C @ LA 4354
23d av S intersects
2305 Rowe L G @ LA 0491
2319 Raines I A @ LA 3799
47
Beacon av intersects
2500 Coffey A R @ EA 2516
26th av S intersects
2608 Lamb B H @ LA 2448
29th av S intersects
2922 Raetzlaff David @ RA 0559
2928 Roberts R D @
30th av S intersects
31st av S intersects
32d av S intersects
3209 Frazee Wm @
33d av S intersects
3302 Foy J N @ RA 6478
3318 Morton H T @ RA 7108
Empire way intersects
35th av S intersects
3516 Costanzo Ernest LA 2247
3520 Stroup A S @ RA 5268
3521 Valrie D T RA 5698
3524 Cochrane C C @ RA 5683
3525 Collins E D @ RA 4978
3528 Bilonza A B @ RA 3546
3529 Noehl J W @ LA 5017
3534 Pappuleas Geo @ RA 0381
3535 Harling Willard @ LA 0519
3536 Fellows J H @ LA 3043
3537 Filigno F A @ RA 5161
3540 Storey C I @ LA 2708
3546 Vehslage O B Mrs
3548 Johnson A B Mrs @ LA 5069
3556 Christ E B @ RA 2122
3560 Bailey C H @ RA 3787
Renton av intersects
37th av S intersects
3712 Vacant
3716 Aukland S A @ MO 1742
3720 Wille C T LA 4768
3724 Emil W R @ MO 2168
3728 Roy A J @
3730 Christophersen C J @ RA 4917
3740 Creighton H B jr @
3748 Heller B J @ RA 6934
3843 Foster S A @ RA 3320
3855 Pitt E E @ RA 0268
39th av S intersects
3907 McConnaughy J E RA 9255
3915 Richison D D
3919 Steiner G K @ RA 8315
3920 Middleton G E
3926 Peterson A W @ LA 6799
3932 Baker R A @ LA 8587
3933 Simonsen Ziegfred @ LA 8211
3936 Voss Clara Mrs @ RA 3272
3938 Gofney K J @ RA 3595
3939 Rittenburg R P @ RA 3048
3948 Collins R L @ LA 1187
3958 Ploeger M E @ RA 1650
42d av S intersects
4201 Reed E E Mrs @ RA 7233
4207 Wallace E M @ LA 8767
4213 Usher Harriett Mrs @ RA 2456
4219 Burns J A MO 2082
Whitney G S LA 5612
Rainier av intersects
4410 Johnson W H
4412 Pearce May Mrs
Pinkerton H J @ LA 5204
Umbinetti Earl
4414 Frazier J H
4416 Holliway J K
4431 Kerr G E @ LA 2556
4432 Triebwasser R H @
4433 Florian Henry @ RA 7387
4436 Jones R F @ LA 8042
4437 West J E @ RA 2736
4440 Forsythe Annie Mrs @
4441 VanSickle J J @
4443 Nornholm H C @ RA 0729
4444 Hein A P @ RA 7860
4447 Jones G D @
4449 Rutledge O B @ RA 9170
4450 Anderson J A
4452 Schwendeman H L
4454 Stanley Jennie Mrs @ MO 2013
4455 Hillman Covenant Ch LA 9080
4462 Avery Doris Mrs @ RA 2404
4468 Merryfield I W RA 5741
4480 Wicker N F LA 5625
4500 Hamlin J B Mrs @ LA 2875
4501 Nickle E W @
4529 Anderson Harry @ MO 2261
4541 Almquist O A @
4543 Edwards C E jr @ LA 1116
4572 Pratt Fay RA 2401
4576 Lyshol S S @ LA 0764
46th av S intersects
4601 Burk C W @ LA 0642
4607 Jacobson M M Mrs @ LA 8775
4612 Pinkerton H J @ LA 5204
4613 Lichty Stanley @ LA 3333
4619 Taylor C N @ LA 4031
47th av S intersects
4703 Berman Manney @ LA 9244
4707 Skinner C D @ LA 6786
4712 Schroder R J @
4718 Henslee C E @ LA 8827
4722 Harris L B @ PR 2244
4725 Church W D @ RA 3178
4731 Bedell R A @ RA 5816
48th av S intersects
4801 Hainstock A N LA 8729
4802 Mallonee J P @ LA 1848
4808 Hindley W E @ LA 9376
4812 Haraldson H C
4815 Perkins E C @ RA 7655
4821 Laiche A T @ RA 7723
4824 Bugni A P @ LA 8598
4827 Carbon E H @ LA 9408
4834 Roulst Frank @ RA 6095
4839 McCoy C E @ RA 2878
50th av S intersects
5007 Scott G L @ RA 2714
5011 Hastings O B @ LA 3467
5016 Glidden B A LA 1702
51st av S intersects
5100 Brandon Street Gro LA 1430
5101 Zimmerman E F @ RA 8925
5110 Glassett V D @ RA 6521
5111 Thornton C V @
5112 Houck C J @ RA 6449
5116 Kordell F H @ RA 0840
5119 Hausle C M @ LA 2257
5129 Kau W J @ landscape gdnr
Wilson av intersects
52d av S intersects
5200 Parker T H RA 4032
5204 Gibbs L E @ LA 0613
5208 Johnson R C @ RA 7101
5211 Radford R E @ RA 2080
5214 Ackles Steph @ RA 2337
5218 Kentala M J @ LA 8276
5220 Kintz J D @ RA 0081
5224 Phillips C C @ RA 4616
5228 Wolcott F C Mrs
5236 Larson F L @ RA 3864
5240 Krchma A P @ RA 2590
5248 Hunt F G @ RA 8794
5247 Garrett W A @ LA 2340
5250 Elliott J F @ RA 7145
5263 Guthell C H @ RA 0014
5267 Wintermote E V jr @ RA 6711
5265 Stevens G Q @ LA 4254
5276 Bialkowsky P W @ RA 1467
54th av S intersects
5544 Buckley N E RA 8623
5544½ Cross P R LA 2678
5545 Harding G L RA 2325
5555 Johnston Alfd @ RA 7666
7th av S intersects
11

BRANDON, W — From 5400 blk 1st av S, west
116 Morgan F W @ RA 8740
9½
Utah av intersects
1921 Ross N L @ AV 6120
2302 Buckner M M @ WE 8746
2314 Vacant
2316 Vacant
2318 Vacant
2320 Vacant
2410 Vacant
2610 Vacant
2615 McCartney C L @ HO 1558
2909 Purcell J M @ WE 0621
3215 Rhodes W R @ AV 5846
3409 Terrell N G Mrs @ WE 6835
73½
35th av SW intersects
3508 Patten H R @ WE 2993
36th av SW intersects
3616 German G R @ AV 0018
37th av SW intersects
3805 Berger M O @ AV 9346
39th av SW intersects
3914 Parkerson W B @ AV 1096
40th av SW intersects
4009 Petersen J V @ WE 6643
4027 Ross G A @ WE 4552
41st av SW intersects
4102 McFarlane D M @ WE 3327
4108 Luce E A @ WE 8071
42d av SW intersects
California av intersects
4311 Moody Harold @ WE 2324
4316 Laabs L L @
Parr A D Mrs
4321 Daniels J W @ WE 3739
4327 Vacant
7
44th av SW intersects
4410 Williams T L @ WE 3441
4414 Vacant
4416 Skidmore F R AV 7064
45th av SW intersects
4505 Lowe M M @
4504 Lipscombe J W AV 4506
46th av SW intersects
4602 Miner W C @ AV 6443
4603 Lindberg G A @ WE 8096
4606 Hanson M W @ WE 6434
4616 Horine O C AV 0209
Waller D G @
47th av SW intersects
48th av SW intersects
4802 Bentley L R @ WE 3893
4810 Brebner R A @ WE 3860
4816 de Voss W D @ HO 0762
49th av SW intersects
98½

BRAWLEY — From 3950 8th av W, northwest
103

BRIGHT — From 4850 5th av NW, west
502 Lees H L @ ME 9162
512 Dickison H A HE 2168
515 Wolfe E G @ DE 0776
516 Merriman C C @ DE 3749
6th av NW intersects
604 Coston R J @ HE 8121
607 Miller M R HE 3748
608 Maylone Thos @ DE 2297
611 Hilgemann Harold @ SU 6647
612 Quesnel T S HE 0424
612½ Roberts A K Mrs HE 2374
615 Grosso John @ HE 7204
616 Wilson L W HE 3884
622 Levine Margt Mrs @ SU 5936
624 Audette J E @ SU 4829
628 Newton J B @ DE 5035
629 Pearson J D @
632 Johnson C A auto repr
8th av NW intersects
46½

BRIGHTON — From 6700 blk 42d av S, east
44th av S intersects
Unopened to 51st av S
5106 Hugus R E RA 4259
5107 Prim A J @ RA 9261
5112 Large R O @ LA 6160
5113 Snook W C @ LA 8295
5116 Mithun O L @ LA 6762
5117 Harris D W @ RA 0529
5122 Hanson R T @ LA 6911
5123 Russell L S @ LA 4375
5126 Eddy C E LA 7930
5127 Gores F X @ RA 8941
5132 Walker E C @ RA 3779
5133 Walker D A @ RA 8806
5136 Barto R E @ RA 6292
5137 Botz H E @ LA 7775
5143 Ankner H C @ RA 8353
5144 Lewis W M Mrs @ RA 1081
5146 Sanders E W @ RA 4471
5147 Olswang E G @ LA 3432
5152 Severseu Sever @ RA 1526
5153 Bonetto H C @ LA 8083
5158 Knowles G H @ LA 0998
52d av S intersects
5202 Vanvick R A @ LA 1879
5203 Finley J H @ LA 6075
5205 Reece G F Mrs LA 5075
5206 Brothers J R @ RA 0783
5208 Hurd R W @ RA 4902
5211 Downie H L @ LA 5931
5214 Sumner Doris Mrs @ MO 2011
5217 Hieb M H Mrs @ RA 4897
5218 De Young Fredk jr RA 9151
Kastner H E
5222 Rushton R M Rev @ RA 7679
5225 Parrish H J @ RA 6706
5226 Eastwood R A @ RA 2058
5230 Benson C T @ RA 3000
Seward Park av intersects

BRIGHTON LANE — From junc Seward Park Av and Willow, south
7008 Large R W @ RA 7064
7011 Guilford D H @ MO 2395
Myrtle intersects
7105 Haugseth E G @ LA 6906
87

BROAD — From 2900 blk Alaskan way, east
Western av intersects
1st av intersects
90
2nd av N intersects
Denny way intersects
4th av N intersects
251 Sterling Oil Co gas sta
408 Bails A J
Kelly Marion
411 Murray J Guff Inv Co brokers MA 8078
91
5th av N intersects
500 Brown & Cabeen gas sta & fuel oil GA 9748
501 Alice's Cafe MA 9401
Thomas intersects
Taylor av intersects
Harrison intersects
503 Underhill Furniture EL 7864
507 Sarver's Serv Sta SE 9002
530 West Street Carriage Co mfrs GA 1244
6th av N intersects
614 West Street Carriage Co (whse)
622 Sparks Martha Studio beauty shop AL 6160
Sparks M M Mrs
635 Hunter G E gas sta
650 Buckman M F Mach Wks GA 3502
92
Aurora av intersects
767 Union Plmbg & Htg Inc MU 1456
777 Ed's Auto Elec reprs MA 4192
8th av N intersects
ft of Pier 70
74

BROADMOOR ADDITION — (E Madison)
74

BROADMOOR DRIVE — (Broadmoor Addn)
1201 Broadmoor Golf Club (gate kpr ofc)
1212 Hinton D W PR 6085
St Andrews way intersects
1300 Donnan Dallas @ PR 1236
1305 Pruett E W @ EA 3111
1317 Gamwell Gardner @ EA 7319
1318 Bowden W B @ EA 6229
1324 Wiley Alex @ EA 2408
1325 Lloyd J C @ CA 2901
1330 Pursley J G @ PR 1762
1331 Fiset L O @ PR 0404
1336 Anderson F I @ CA 7650
1403 Law M C @ MI 5355
1404 White R D @ EA 1404
1407 Sweet R A @ MI 1237
1419 Moran J M @ CA 4371
1420 Sanderson Agnes Mrs @ EA 0034
1426 Wakefield C E @ PR 1129
1431 Mawhinney E M @ PR 6322
1434 Perkins R C @ CA 3033
1437 Dunn G F @ FR 9625
1440 Bates L R @
1448 DuBois R B @ CA 6196
1461 Merges E E @ PR 3055
1500 Maryatt C W @ EA 4519
1602 Hunlock C W @ EA 5212
1610 Goddard Alfd @ MI 2188
1615 Lepsce Finn @ PR 4855
1620 Isaacson P J @ MI 1818
1623 Wilcox L M @ EA 3771
1630 West Frank @ EA 2413
1633 Hanson A G @ PR 9625
1637 Mellor R M @ CA 2101
1644 Hutchinson B N @ CA 7431
1654 Norgore Martin
1660 McKay W C @ EA 3423
1665 Coder L X @ EA 3051
1670 Lewis L W @ MI 0083
1671 Salmon J E @ MI 3131
Blenheim dr intersects
1800 Campbell W H @ CA 9178
1810 Wanamaker F A @ PR 6644

Georgetown Funeral Home
"Personal Courteous Service"
L. C. HOWDEN Prop.

without regard to Size, Importance, Location, or Appointments, is
YOUR CITY DIRECTORY CLASSIFIED BUSINESS SECTION

DEXTER AVE 1951

ERNST HARDWARE CO.
Everything For The Home, Garden and Sport
11 CONVENIENT STORES — MAIN STORE, SIXTH AT PIKE — ELiot 7260

DEWEY PLACE—Contd
428 Vacant
432 Brown Jean EA 6982
E Republican intersects
513 Moy J E EA 7893
517 Linder John @ EA 4430
E Mercer intersects
91

DEXTER AV—From 750 Denny way, north and northwest
100 City Park Comrs MA 6000
113 Pantley's Auto Rebuild SE 2021
137 Watkins J R Co food products SE 6348
John intersects
211 Creager R E
224 Arrow Elec Co contrs MA 8327
West Coast Htg & Plmbg Co EL 5024
228 Pittsburgh Plate Glass Co glass & paint mfrs SE 0305
231-33 Breatheasy Distrs Inc Pascal Co Inc MA 8561
Thomas intersects
300 Automatic Refrigeration Co AL 8286
Wilderman Distr Corp refrig equip MA 8055
Wilderman Refrig Co MA 8065
306 Maydwell & Hartzell Inc elec equip SE 2388
324 Axberg O F
Jordan E H Mrs @ EL 5218
330 LaPatricia Laboratories toilet preparations MA 8109
Malcolm L B
Harrison intersects
400 Talon Inc slide fasteners SE 0955
401 Graham John W Co schl sups EL 6256
404 Boyd A B Co mfrs agts MA 6545
406-10 Northern Stamping and Mfg Co jwlrs SE 0013
Towle Elmer James Mfg Co SE 0013
409 Vacant
411 Bailey H H SE 7429
416 Shields-Harper & Co industrial sups EL 2674
428 Apparel Inc (shop)
Republican intersects
509 US Printing Ofc SE 1551
513-17 State Liquor Control Bd Store No 101 EI 6223
522 Atlas Lmbr Co EL 8383
525 Peoples Natl Bank (Dexter and Broad Street Br) SE 1010
92
Mercer intersects
600 Strand's Coffee Shop restr SE 9614
623 Vacant
650 Hi-Flex Products Co gas sta GA 9330
Roy intersects
715-17 Western Electronic Supply Co AL 9000
722 Ogden Carl gas sta GA 9605
Valley intersects
801 Berg Mfg Co cbtmkrs GA 4338
Wilson J H Co contrs GA 4338
810 Seattle Sch Dist No 1 (whse and shops) AL 0900
815 Sullivan Earl
Swarva Geo @
Walberg M N Mrs
819 Andrew P L
Corber W E
Katoritz Danl AL 5564
825 Safe Driving Sch AL 5000
Aloha intersects
Ward intersects
Prospect intersects
905 State Bd Against Discrimination in Employment GA 0304
State Petrol GA 0330
State Public Serv Comn GA 5441
912 Seattle Disposal Co contrs GA 0450
1107 Riley E J AL 7632
1113 Jensen Chas @ GA 8802
Peterson W E
1115 Smith J J @ GA 0122
1121 Summerfield Oil Co AL 7720
Highland dr intersects
1201 Becker H L & Co contrs AL 6110
1207 Drager's Harley Davidson Co motorcycles GA 5200
1221 Yale Motor Serv auto repr GA 1300
Comstock intesects
1305 Osborne Co adv novelties AL 0622
Warden Geo W Co machy distrs AL 0622
1309 **Dexter Avenue Apartments**
Allen Almon GA 2617
Anderson D J AL 2251
Bailey D W
Beeson J S AL 1738
Black G W AL 4169
Chisholm Walter
Crane Viola H GA 2160
Daniel Helen Mrs AL 2798
Dowman S E Mrs AL 3486
Dunks W W
Hagen Martin GA 8676
Hanson Emma M
Hayes C B AL 3833
Hinton A E GA 7722
McCarthy Mrs
Martin Gloria
Maxson Marie AL 3557
Murray T J AL 7997
Nialsen M J Mrs AL 0701
Philippe Angele
Proctor G M GA 1271
Simpson Frank AL 1286
VandeKamp Kay AL 4930
Vose W R AL 5364
Widmayer Lillian J AL 1263
Young J A L
1310 Dexter Av Fuel Co GA 4540
Lee intersects
1401 Wesco Waterpaints Inc mfrs AL 4466
1402 McClellan Jos
1415 Nicholson R L @ GA 2130
Ruggles Thomas GA 8634
1415a Radcliffe J M
1415b Ruggles B A Mrs GA 8634
1417 Quick Shoe Repair
1419 Thommasen Leonard GA 1407
1425 Tabit J M @ GA 1101
96½
Galer intersects
1513 Gonnella Irma @ GA 3085
Guerra Mario
1519 Cook D A AL 6230
1523 Dale Elton
Garfield intersects
1600 Thompson's Candy House mfrs GA 5543-44
1601 **Apartments**
Conn L F GA 4228
Enders Thelma
Holmquist Leonard @ GA 3246
Isaacs Walter
Klobucher Opal
Large Lucille
Marsh Kenneth AL 0052
Reiger W J GA 8649
Yeomans Frank GA 4020
1607 Thompson Display Co AL 4114
1626 Magyar Paula GA 8946
1627 Myllenbeck D D AL 4716
1628 Dexter Av Gro GA 9839
1628½ Skaare Oscar
Hayes intersects
1700 Jacobson H E Mrs @ AL 5059
Jensen S O bldg contr and real est
1702 Conrad Lucille Mrs AL 7093
1706 Dodds Robt AL 6548
1708 Worley L T AL 5504
1712 Erickson S F Mrs AL 2887
1712½ Erickson W P @
1716 Hjort Elias AL 7062
1716½ Solie G M GA 6117
1722 Skipley P L @ AL 2113
1726 Houston P W AL 8312
1730 Phenn J F @ GA 5855
Howe intersects
1903 Schrimpf J V @ GA 8539
1907 Ericson C F @ AL 0229
1911 Babunes Steve @ AL 3424
1912 Stone H C @ GA 6262
1915 Moll K L GA 5307
1919 Nelson C G @ GA 7453
1925 Reiman Sigman @ AL 0725
Newton intersects
2000 Wood W H AL 8874
2001 Sederlund A E @ GA 5249
2006 Perkins E R @ AL 0153
2008 Falch E J GA 4831
2009 Sarver V G @ AL 2182
2012 Butler J P
2013 Forehand G N Mrs GA 7026
2016 Burrington Bertha Mrs @ DE 2972
2017 Mick D V @ AL 5340
2020 McDonald G L @ GA 6813
2021 Locust E L & GA 4010
2022 Sackrison C R GA 8703
2022½ Hagen Chris @
2027 Mathews Irene @ GA 6801
2030 Lyon Van & Storage Co GA 9000
2031 Erickson C W @ GA 6798
Hellyer R O @
Crockett intersects
Dexter way begins
2100 Lyons' Gro GA 9785
2106 Powell Donald AL 1298
2114 Bouchard H B @ AL 2661
2118 Eden Herbt @ GA 6967
2121 Wilson L A @ GA 5767
2122 Burrows G A @ GA 8839
2125 Drew H M @ GA 3551
2126 Campbell A C @ GA 3236
2129 Clarke I A @
2130 Staab H A @ GA 7886
2133 Anderson Ina Mrs AL 7226
Brown D F Mrs @ GA 6134
2134 Heider T J @ AL 3559
2137 Duffy G R @ GA 9272
2138 Floy R E @ GA 3148
2141 Minton E W @ GA 5665
2142 Overturf W S @ GA 1547
2145 Zefkeles N J @ GA 5017
2146 Ammerman R B @ GA 7838
2150 Jones F C @ AL 6647
2150½ Dyke W J GA 3827
2154 Liddell F M @ GA 8063
2157 Hill L R @ GA 6765
2158 Thompson B A @ GA 3489
2160 Donovan E M @
2161 deRocher H C Mrs AL 2942
2164 Clifford J C @ GA 3666
2167 Nelson L F @ GA 1018
97
McGraw intersects
Wheeler intersects
2410 Murray Robt @ AL 1815
2413 Evans Evelyn Mrs GA 2716
Tischler Walter
Walker R L Mrs @ GA 6034
2416 Leon Lee AL 8060
Puhr John @ AL 4856
Stensheel Richd GA 0886
2422 Goodnow W D
2432 Schreiber W D GA 5144
2436 Law Frank AL 8248
Mills Bernice A GA 4031
Scott M H @ AL 2829
2450 **Wheeler Street Apartments**
Beal C R genl contr @ AL 4865
Henderson G L AL 8782
Lund P W GA 8179
Smith J B AL 6521
2462 Butler F E AL 0205
2464 No return
2466 Kjos O A @ GA 7532
2470 Mitchell C M @ AL 5445
2474 Anderson O L @
2476 Ericksen Laura Mrs GA 7602
2486 Gustavson John @ GA 8208
2490 Mitchell W I
Halladay intersects
2507 Ferber Hilda C @ AL 1143
2508 Jennie Etta D AL 0930
2508½ Lund Daphne D AL 1064
2509 Vognild J A AL 5082
2514 Paul and Bonnie's Guitar School
Tutmarc P H @ AL 6894
2517 Vacant
2519 Seidel E H @ AL 2674
2522 McEntee Margt @ GA 1563
2528 Anderson E A GA 8453
2528½ No return
2538 Davis O E @ GA 6847
Simonsen P N GA 5847
2540 No return
2546 Jacobsen Herman @ GA 5298
2563 Rayner W H @ GA 3503
4th av N ends
2017 Davis' Shell Serv gas sta GA 9664
Nickerson begins
92

DEXTER COURT — From 750 Highland dr, north ½ blk
96½

DEXTER WAY—From 2031 Dexter av, northwest
Crockett av intersects
Aurora av intersects
11

DIAGONAL AV—From 3400 Airport way, southwest to Duwamish Waterway
120

DIBBLE AV, NW—From 800 W 65th, north
6510 Pahlman H M @ HE 2627
6511 Gilbert V A Mrs @ HE 2933
6514 Corey A M @ HE 4794
6515 Fraser T L @ HE 7027
6517 Carleson R A
6518 Paulson A E @ DE 2030
6521 Elliott D B
6522 Middal J J @ SU 4836
6525 King J M DE 0643
6526 Ward W E @ SU 2833
6530 Parker D E @ HE 1419
6533 Churchill C D Rev @ HE 1303
6536 Metzger L F @ SU 4188
6537 Leatherman C E @ SU 4798
6540 Malloy Rose Mrs @ SU 9327
6546 Joyce M E Mrs @ DE 0675
6547 Langdon G R @ HE 8103
6548 Raymond H S @ DE 0448
6551 Kelsey H M @ HE 3590
6552 Bouton L L @ SU 5313
6553 Thompson E J @ DE 5661
6556 Baarstad W L SU 8713
W 67th intersects
6702 Hill H O @ Su 8610
6708 Hathaway C K @ DE 5219
6711 Hobbins S A @ HE 8017
6712 Bingham B A @ SU 6163
6715 Elstad J E @ SU 4543
6720 Sharpe F W @
6721 Loseth F L @ DE 1427
6724 Scott H O @ HE 5229
6728 Peterson D A SU 6446
6729 Gilseth Albert Rev @ HE 6399
W 67th intersects
6734 Bugge I H @ DE 5718
6735 Clingan F S @ DE 2987
6739 Wishaar D P @ HE 0927
6740 Person E A @ HE 7538
6742 Dorcas J E @ SU 9001
6743 McFadden H E @ HE 2185
6747 Konstantine N P @ HE 6395
6748 Seferos G R @ SU 2126
6754 Bastian W C Patterson B B @ DE 4197
6758 Martenson C A @ HE 5930
W 70th intersects
7010 Jensen Arth @ SU 8747
7013 Anderson C A @ DE 5857
7016 Hobbs H E @ SU 8107
7019 Phelps T A @ SU 4817
7022 Taylor H G @ DE 2059
7023 Sargent R C @ SU 4105
7029 Germann W H @ DE 0877
7030 Rask S M Mrs @ HE 3533
7034 Quinlog Sina Mrs @ SU 9332
7035 Ochsner K C @ SU 4591
7038 Moldenhour L E @ HE 6884
7041 Rorvick A O @ DE 1585
7044 Toft H C @ DE 3767
7046 Carlson G W @ DE 3309
7048 Bass H R @ DE 3618
7062 Burmeister C J @ DE 4016
7053 LaFlam D C @ SU 2018
7055 Lane D C @ SU 2304
7056 Hensel P L @ HE 0955
7060 Hoy A N @ HE 3296
7061 Nugent J F @ SU 3068
W 73d intersects
7301 Langley G H @ DE 3662
7309 Ingvaldsen A B Mrs @ HE 5844
7311 Rylander M R @ HE 0109
7312 Hill Anna @ SU 7753
7315 Horn Geo @ SU 9050
7318 Sunde O A @ HE 5956
7321 Nelson H C @ HE 0525
7322 Boldrin M V @ DE 5324
7326 Laundry M P HE 2478
7327 Pierce E B @ DE 2287
7330 Mallett L A @ SU 5316
7331 Zuppe W E @
7334 Anderson Carl @ SU 5543
7337 Holland T S @ HE 0544
7338 Quigley Thos @ SU 2422
7341 Simpier E C @ HE 3469
7342 Kirsop L H @ HE 4147
7347 Arntzen E E @ SU 4163
7348 Stuestall K S HE 7298
7349 Stuestall O B @ DE 6316
7354 Hengst M H @ DE 2443
120½
W 75th intersects
7506 Holm J A @ DE 1174
7509 Keast Albert @ SU 5422
7510 Ryan I F Mrs @ SU 2160
7512 Yank H G @ DE 3877
7515 Parmlee A A @ HE 8520
7516 Olsen Ivan @ DE 4327
7519 Webb L E @ SU 8648
7520 Stone P A @ HE 3813
7523 Lundeberg Alex @ DE 4942
7526 Lord K G @ SU 5146
7527 Ambjor S H @ HE 1711
7531 Marshall R E @ DE 3944
7532 Vacant
7535 Sundholm V A @ DE 0801
7536 Anderson L M @ SU 8039
7539 Sherstad O M @ SU 1526
7540 Saukko Mat @ SU 8847
7543 Fredell B C @ DE 0197
7544 Peterson Jennie Mrs @ SU 6813
7547 Lundquist K A @ HE 6462
7548 Downs E G @ DE 4953
7551 Hornboe Annik DE 6393
7552 Fulton A I @ SU 5887

West & Wheeler
REAL ESTATE
RENTALS
LOANS
INSURANCE
MARION BG. REALTORS EL. 5252

MERCER ST 1951

LTI
LAWYERS TITLE INSURANCE CORP.
FAST, EFFICIENT TITLE SERVICE
1109 2nd Ave. ELiot 0870
LTI

MELROSE AV—Contd

1703 **Paula Apartments**
Brand Erma EA 9121
Burks R S MI 0820
Cane Robt
Carlson E E
Clum Celena MI 4173
Cone K M CA 2203
Edmondson Jane W FR4379
Hendricks D M PR 1785
Holen C P MI 5117
Kohkonen R H PR 9709
McCarthy Margie MI 4173
Mitchell June M EA 9121
Morris E M Mrs EA 4366
Moyer Kath EA 1841
Odegaard G L EA 3870
Patchell E C Mrs PR 4684
Rau John
Schlesinger Kath Mrs CA 0979

1704 Phillips Emma A MI 3116
1706 Jensen E C Mrs @ EA 8326
1708 Peters W R EA 4221
1723 Dean J H Mrs MA 1758
Lee Louise L MA 1873
1725 Adams Jos @ MA 6648
1727 Josephson J H MA 1936
1729 Johnson H A Mrs @ EL 3057
1730 Sage Dale EA 4171
1731 Erickson E M Mrs EL 6673
1732 Mullis C J MI 5692
1733 Carter M L Mrs MA 4826
Gray K H
Ketchum L E EL 7587
McGuire J J
1736 Allman R M CA 6183
1738 Albright M D Mrs FR 3786
1739 Rustand Helen R SE 6085
1740 Cain G M CA 6060
1741 Henningsen E B Mrs MA 1164
1742 Manning R O PR 4789

E Denny way intersects
Melrose av N begins

81

MELROSE AV N—300 E Denny way, north

112 Bryde Jos
Shepard J S MI 2389
116 Hazen A E MI 2491
Klokstad G J @ FR 0084
119 Tarbuck Harry @
Wilson R A MA 4016
120 Hardesty D A Mrs @ CA 4532
McMann Harlette Mrs
Mumby John
Peterson K A FR 0949
Wills Thos

123 **Elinor Apartments**
Hannukainen John @ MA 7255
Landwehr G L
Smervich L K SE 6784
124 Green F R Mrs

128 **Lymann Apartments**
Bergstad Sigurd
Bradford Alice R FR 2710
Campbell Ellen Mrs
Deasy W R FR 2332
Ellis Melvin
Hills Gail Mrs
Jensen Harry
Lehto Mary
Quiroz Doree Mrs
Rekola A E mgr CA 2277
Sahlin Nils
Smith Roy MI 3289
Van Ausdle Elva
Wind H P
Wright E I EA 7008
133 Curtiss J G @ EL 5786
Nelson Florence MA 4483
Nystrom O S Mrs
134 Vacant
135 Anderson Walter
136 Vacant
145 Swanson Ebba Mrs
149 Palmer Martha Mrs SE 7819
Palmer W R
Solness Paul
Thorson Agnes
149½ Maughlin C B
154 Alberg Theresa Mrs @ CA 2900
155 Vacant
156 Alberg V R
159 Carper W V SE 7791
Williams Estelle M
159& Cooper B G MA 5616
163 Beard G E EL 8269
165 Forman Edith

169 **Carlo Apartments**
Ditter Hilda SE 3069
Ditto Martha J MU 1579
Gustafson A R MA 7558
Mock W S SE 2458
Mydland H C SE 1787
Nutter Betty L SE 5212
Ockerman D R SE 2688
170 Benecke C J @ CA 6374
174 Cline Helen Mrs @ CA 2853
175 Sornberger Louise Mrs @ MA 1996

E John intersects
Thomas intersects

308 **La-Veda Apartments**
Alexander Faye EA 2226
Barnes W T
Bellamy D H CA 2959
Burrage Carol FR 2465
Compton D L ET 1779
Donnell J C @ PR 7950
Fry M E Mrs FR 9272
Fuller Lucille M FR 8427
Hutchinson F W FR 9258
King Eliz Mrs FR 6805
MacDonald Margt M
Phelps B B Mrs MI 4017
Rhea Rosalie R MI 2102
Rickles Eug MI 4283
Rogers Betty K FR 9272
Ryan T M MI 2093
Spilker V A MI 3891
Strike Clara M FR 4015
Stubbs R J FR 8881
Thiemann V L
309 **Mentone Apartments**
Barrett Ethelyn MA 7473
Elge Irene Mrs
Gatchett Mina Mrs SE 7897
Johnson J O MA 2933
Kelly Margt E
Norvell Margt Mrs MA 0092
Pearl Marie Mrs
Snemnicht Sibyl
Sutter O F @ MA 3791
314 Foster S M Mrs @ PR 0548
315 **Grolorea Apartments**
Caldwell A R MA 0548
Christensen Hulda
Linbarger N L MA 5429
Mellis R M SE 8156
Peters H B MA 0664
Schroeder Eliz R SE 6287
Simpson E J Mrs @ SE 2943
Westbrook Hazel
Wright R C SE 2949
322 Lemieux A E Mrs

E Harrison intersects

411 Edwards A O @ EL 8548
411½ Richardson Geraldine MA 9025
Walsh Helenena L
415 **Swan Apartments**
Barrytla Wm EL8615
Bay M M Mrs MA 6228
Brown T H
Cerruti L
Clark G M
Daily G L
Degenhardt Anna
Degenhardt W A
Elliott R J SE 1883
Gross Merrill MA 1841
Hall G D
Hane Gust
Holt Ole
Jensen Roy MA 6359
Johnson Anna Mrs
Karlson Ina EL 9175
King Ila N EL 9715
Larson Herman
Lind Irene Mrs SE 4014
Murdla Gladis M MA 6071
Maule F R @ SE 2617
Pearson O E
Pederson Andw
Reid D C SE 4009
Simmons R H
Sprague A W
416 Thomas J F @ PR 9009
416½ Johnson J S
420 Connelly Norman @ PR 7341
421 Nelson N A Mrs @
426 Hackett F L @ CA 1523
425 Howell H G MA 3672
425½ Whaley L A
427 Fredericks Marion @ MU 1674
427½ Greenwood W B MA 2406
431 Cameron O L @ MU 0263
431½ Gensel J W Mrs @ MA 1663
432 Brokke C K @ EA 0864
Young J D CA 9473
433 Lounsbury A B Mrs SE 7529
433½ Dahlgren Martha Mrs SE 6110

E Republican intersects

503 Harrington Denny @ EL 0969
507 Battrick Wm
Boyer R S Mrs @ SE 7392
Hall Delos
Lamaster Nadine C
MacDonald Doris
Secrest J W
Stasviken G P
515 Ewing Howard Mrs
516 Peterson Albt
Wheaton W W @ CA 7483
520 McCann R J @ CA 1242
521 Berry M E Mrs
Howard Lillie M
Huss P W SE 1967
McCarty May Mrs SE1967
Nielsen Anna Mrs SE 1967
Olson T K Mrs MA 3067
Tollefson Beatrice M
525 Grover J O SE 5840
525½ Vacant
526 Vacant
527 Welchko C L MA 8035
527½ Smith J I MA 2976
531 Morris B M MU 1148
533½ Sowa Ann M MA 7153

83

E Mercer intersects

602 **Berkshire Apartments**
Brown H U FR 8828
Carlson Jack EA 3946
Coen M T Mrs CA 5234
Feldheger L J CA 4108
Grant Austin CA 6729
Hellweg C A CA 1176
James R D real est EA 6094
Lent Herbt
Leschenko G S EA 216T6
Marshall A E FR 3890
McAllaster Marion CA 8543
McCleverty Josephine CA 6057
Miles Charlotte H CA 0663
Ranke Albt EA 4744
Schlatter I L CA 0663
Shepard A G FR 5887
606 Vacant
610 Carter O E Mrs @ CA 1945
611 Crutchfield Donna Mrs
Donald J G MA 7859
Fitzwater D H
Harvey G E
Johnson C M
614 Reichert Harriet Mrs @ EA 2649
616 **Apartments**
Fujita H N FR 5319
Price B R MI 4981
Strangeman L W EA 5426
Strassburger W A
Welsh G E MI 5365
Wright E J CA 8167
624 Johnson D G
Miller Evelyn R
Shook L G

E Roy intersects

88

MELROSE PLACE—From 1700 Melrose av, northwest

1723 Vacant
1725 Hartley Vernon G
Murphy W J
1728 Vacant
1729 Dodson S L Mrs
1730 **Apartments**
Adams F C Mrs SE 7619
Linder Chas
Minson Viola V MA 1356
Sthay C E Mrs
1739 Helland Betuel
1739a Palmer L G
1739b Zobl Rufus SE 1043
1743 Stevens J P
Turner E H
1743½ Wise W L SE 1785
1750 Heaton Florence Mrs @

Howell intersects
Enstlake av intersects
E Denny way intersects

81

MELROSE PLACE N—From 250 E Denny way, north

130 Under Constr
150 Bjorgen M O
Kendall Vern MU 2431
Lane C H

E John ends
E Thomas intersects

106

MENFORD PLACE — From 4250 Stone way, east

Interlake av intersects

1318 Dunn Jean Mrs

92½

MERCER—From 600 Queen Anne av, east

4 Kalland M I dentist GA 2235
Reimer H W osteo GA 5576
9 Nati Bank of Commerce (Queen Anne Br) GA 8101
10 Marqueen Garage GA 9425
13 Ace Beverage Store GA 9817
15 Seattle Paint & Hdw Co GA 8500
17 Mercer Dress Shop AL 1004
19 Warren's Ice Crmry GA 9803
20 Safeway Stores Inc (br) gro
28 Bartell Drug Co AL 2345

1st av N intersects

105 **Maxine Apartments**
Armstrong I M Mrs GA 4804
Baker E R Mrs GA 9299
Botts Jack AL 7354
Black E J Jr GA 4741
Blackburn R S GA 0809
Brown T H AL 8640
Cahill I P Mrs AL 7771
Cooke S B AL 5185
Downing N G Mrs AL 2794
De Young Wm GA 1194
Doyle Selma Mrs GA 4717
Edwards Mary E AL 1984
Evans J B AL 5148
Fox T C AL 2307
Faulkner A T AL 3263
Fish W D AL 4567
Gaukel M K @ GA 4928
Gain Myrtle E
Girmus I C GA 9400
Hoff V D AL 1564
Jennings Flem GA 1590
Johnston J H GA 5732
Jones Richd AL 3729
Kippen B H AL 6695
Lang Ernest AL 0268
McVicker C A
Mitchell R B AL 7726
Nelson H M AL 8406
Olsen E J AL 4551
Ovens H E AL 7560
Parker G O GA 8024
Rutten E R AL 3904
Sealey A E AL 8046
Urness N I AL 7468
Vaughan H M Mrs AL 3542
Winder W D
107½ Ice Dely Co (sta)
112 Hansen Baking Co Inc (side entr)
115 Hughes M E @ AL 5984
121 Crane M D AL7161
Hinzman W F AL 0597
121½ Hinzman C W
125 Krantz B N AL 7965
Reimer A H GA 3756

Warren av intersects

151 Builders Insulating Co AL 2544
155 Vacant
157 Casey W J @ AL 2781
Georas J N
157½ No return
160 Colon Philip GA 2003
160½ Colon Adolph
161 Miller J F AL 8416
Nash R E
Nelson F R
161½ Madden H J
165 Peters W L @ GA 0903

3d av N intersects

200 Tea Garden Restr GA 9691
222 Par-T-Pak Beverage Co of Seattle bottlers GA 2100

3d av N intersects

315 Civic Ice Arena
320 Fredericks Nora Mrs
322 Houghton L W @ GA 3298
Maxine C J Mrs
Salerno Raffaele
350 Kennel Tavern GA 9702

4th av N intersects

408 Top Hat Ice Creamery GA 9911
420 Auditorium Garage reprs
408½ Williamson AL 4013
Ga 9659

92

5th av N intersects

500-12 Durabilt Luggage Mfg Co Inc GA 1640

Taylor av intersects

570 Universal Oil Dely Inc GA 7000
Universal Steel Fabricating Co htg equip GA 7000

6th av N intersects

600 Berg Chris Inc shop
601 Universal Equip Co machy dlrs GA 1873
616 Frye Louisa C Inc real est owners AL 2233
617 **Holtz Apartments**
Girley Shirley Mrs AL 4048
Holtz Hubert @ AL 4648
Lawrence Minnie Mrs
Merchandise Sls Co
Pennington R M AL 7613
Queen City Floor Co AL 7373
Snyder J C Mrs AL 4648
Tomann F H

Aurora av intersects

700 Colotyle Corp (fcty) SE6996
Colotyle Tyle-Bord Inc show rm SE 6996

Dexter av intersects
Board intersects

764 Crane E M Mrs SE 2698
766 Rogers F M Mrs SE 1969

8th av N intersects

800 Nifty Costume Co MA 7746
801 Seattle Gas Co (sls ofc)

9th av N intersects

85

Westlake av N intersects

Benjamin B. Cole Co.
NO COLLECTION • NO CHARGE
COLLECTIONS EVERYWHERE
BONDED — Established Over 25 Years
719 2ND AVE. MAIN 2750

CLASSIFIED BUSINESS LISTS in this Directory. Consult them.

The Bank of California
815 Second Ave. NATIONAL ASSOCIATION EL. 8500

8TH AV—Contd
Pine Court Apartments—Contd
LaFrance Betty J MA 2769
Larson Oscar
Lee Della Mrs
Lund O O
Mathewson Mabel
Molina H V
Monson H N
Newton O S Mrs
O'Berg J E
Olson O H
Peterson O K
Putney F L
Ronstad Conrad
Schleffler Rudolph
Scott W E
Shirley G M
Skaggs John
Soderberg O P
Stadum T H
Stenman R R
Sundberg W E
Swanson V E
Taylor M E
Thorsrud Irene
Toan Mary Mrs
Trudeau R L
Valdecanas Pedro
Wangler Wanda Mrs
Ward W F
Waterman Walter
Wilson M L Mrs
Winters Alberta
Winters R B
1612 Vacant
1614 Holderby Industrial Sewing Mach Co MU 0932
1615 Boston E A Mrs
Durant Kath
Mann C C
Olson Ole
Swanson Maylo Mrs MA 9056
Wilkins E C Mrs
1616 Perboner Bernhard
1618 Eighth Avenue Clnrs clo prsrs EL 7957
Yashimura Denny
1619 Snyder Key Hdw locksmith MA 5470
1620 Vacant
1621 Eighth Avenue Barber Shop
1621½ Harmony Music Co coin operated machs MA 0703
1622 Viking Tavern SE 9842
1622½ Sig's Barber Shop
1624 Brocklind Costume Co MA 5433
1627 Swedish Club Inc MA 8040
1628-30 Electric Kitchen Inc EL 3975
1629 **Swedish Hall** MA 8040
Alfreda Lodge No 55 IOLV
Bell Town Local Pension Union
Downtown Wash Pension Union
Floor Layers Union Local No 837 AFL
Firemen and Oilers Union
Frejia Ladies Charitable Soc
Klippan Lodge No 228 Order of Vasa
Old Age Revolving Pensions
Olympic Camp No 9319 Royal Neighbors of Am
Olympic Lodge No 723 Carmen's Union BRCA
Paper Box Wkrs Union Local No 22
Past Oracles Club Royal Neighbors of Am
Rainier Camp No 1492 Royal Neighbors of Am
Seattle Council No 10 Daughters of Am
Seattle Lodge No 61 Scandinavian Fraternity of Am
Skold Lodge No 98 Independent Order of Vikings
Skone Club
Smoland's Club
Svea Ladies Auxiliary
Svea Male Choir
Swedish Club Ladies Auxiliary
Tuesday Social Club
Univ Camp No 9707 Royal Neighbors of Am
Vermlanda Guild
West Coast Lodge No 1 IOS
1630 Elec Kitchens Inc household appliances EL 3975
1631 Vacant
1633 Watson-Nelson Co int dec SE 7744
1634 Cullen Chas C Co orthopedic appliances EL 1020
1635 Allied Finance Co SE 4387
Olive way intersects
1803 **Olive Square Building**
Jorgensen Bros Studios coml photogs MA 4269
Jorgensen R A designer
Schenck E E & Co whol dry gds MA 4448
1806½-08 **Ray Apartment Hotel** SE 9600
Brunes C A MA 6053
Buettner J H
Chinn Frank
Chinn Pol EL 5901
DeCaro F A EL 3289
Dillon Gwendoline R
Fukiu G K @
Gainus Irene Mrs
Hand E C MA 0418
Hanning P W
Johnston C W MA 8876
Lanes Frances J SE 2756
McConville J A
McEachern Brain
Meo Armando
O'Malley Maude Mrs SE 8239
Patterson J W EL 6014
Petrovich B B
Troischau Ray MA 8152
Whittington L M
Williford Ethel Mrs SE 8077
Wright L W
1808 Brunes C A MA 6053
Edin W E EL 0571
LaLonde Vern real est EL 4728
Patterson J W EL 6014
1808¼ Nordly's Cafe EL 9380
1809 **Terminal Apartment Hotel** EL 0130
Allen Sue Mrs
Anderson Lester
Bannesson Martin
Barker J B
Benson Norman
Bergen Olive Mrs
Berglund John
Blackburn S D
Broom W F
Brown Colleen
Cannon R K
Clearwater Noel
Dahle Norman
Efaw R F
Emch Wm @
Felix Virgil
Frazer Farley
Freeman Allen
Graham Willard
Haight Adelia Mrs
Hancock L E
Harris O L
Hopkins H F
Hudson Keith
Jaeger Delmar
Koeger H P
Larson Harry
Lenon Addie Mrs
Lund W L
Marker Edw
McLaughlin Hannah Mrs
Nelson A B
Nelson Odal
Pickering Milton
Rebman C E Mrs
Roush G E
Schulke John
Shale Martha
Sowers Geo
Stasak E J
Stevens Brenda
Thompson Eleanor
Stevens Bert
Ulrickson Ted
Vogt H C Mrs
1811 A and A Dental Laboratories
Northwest School of Mechanical Dentistry SE 7014
1811½ Stevens Dwight dental labty
1816 Martin Furn Co SE 8100
1819 Northern Optical Co whol SE 8415
1821 Boswell Record Shop MA 9265
1823 Lang H B chiropractor EL 4124
43½ Stewart intersects
1914 Golden Sky Cafe MA 9492
1918 Pioneer Sls Co used cars
1925 **Love A V Building**
Floors:
2d fl Harvitz Inv Co MA 0466
Seattle Woolen Co mfrs MA 0456
Stanford Clothing Mfg Co mfrs MA 0456
3d fl Seattle Woolen Co mfrs MA 0456
4th fl Lowman Inc mfrs dresses MA 6620
Tradewell Stores Inc (ofc) gro EL 2993
Street continued
1906 Smith W R used cars SE 8485
1916 Soderberg Cliff used cars EL 4477
1926 Automobile Brokers used cars SE 3023
1933 Vacant
2020 Savidge S L Inc used cars SE 8400
2025 Trade Inn restr MA 9851
2027 Vacant
2029 Dufek Lens Co auto SE 5622
2030 Marsh Murray B Co whol rugs MA 4555
Mohawk Carpet Mills Inc MA 6241
Lenora intersects
43
Westlake av intersects
2131 Rogers Cath E @ SE 5826
Blanchard intersects
2208 Univ of Wash (Extension Serv) SE 8266
Center Theatre SE 6266
Univ of Wash Adult Education Center SE 6266
2224 **Alro Apartments**
Bickett Adeline Mrs
Hawkins Guy
Hudson Chester
Krokstad Bert
Krough Ingerborg Mrs
Lane E M Mrs SE 5412
Matthies Lilias Mrs mgr SE 8276
Middlested Lenora
Nizzerio Cicl
Reams R D EL 5389
Reams Hazel E EL 5389
Stede Olaf
2224½ Smith Curtis EL 7817
Valentine Roy
Denny way intersects
91
8TH AV N—From 800 blk John, north
John intersects
223 Associated Plmbg & Htg Contrs of Wash Inc MA 6600
Associated Plmbg & Htg Merchants of Seattle MA 6600
Contractors Quantity Surveys SE 4826
Natl Radiator Co SE 4825
Thomas intersects
306 Boston P H EL 5018
309 Curtiss Distrs Inc whol htg supls SE 8282
West Coast Quiet-Heat Inc htg equip SE 6545
315 Graham Gussie @ MA 4980
317 Kitchin Phyllis Mrs
319 Fossett Lee MU 0394
320 Vacant
325 Barr B A MA 5960
DeLore W A
Williams Harold @ MA 3690
rear Barr B E Mrs MA 5960
325½ Smith Mary L
327 Frolen H T MA 3690
329 Jacobsen E D Mrs EL 5790
Harrison intersects
401 McPherson Furnace & Equip Co MA 6577
413 Keystone Paper Box Co EL 2410
414 **Apartments**
Crane M E
Daley Dorothy Mrs
Fogg Elnora Mrs
Halbheer Arth
Trader David EL 1684
Walden C O mgr MA 4835
415 Gateway Printing Co EL 8075
420 Patent Scaffolding Co SE 7142
421 Apparel Inc clo mfrs MA 8737
430 Minneapolis-Honeywell Regulator Co mfrs agts MA 5830
433 Rich Lbr Co MA 9176
434 Black & Decker Mfg Co elec tool mfrs EL 6442
Van Dorn Elec Tool Co EL 6442
Republican intersects
513 Dornburg Furn Industries Inc whol EL 6012
92
Mercer intersects
600 Nifty Costume Co (side entrance)
605 McKenzie Ruth Mrs EL 3409
607 Taylor C E barber
609 Jack Shop hydraulic machy repr SE 4730
613 Fess Oil Burner Co dlrs EL 5710
Merriman J W Paint Co whol EL 5710
Roy intersects
706 City Light (stores receiving dept)
724 City Light (garage)
Valley intersects
Aloha intersects
Ward intersects
1011 Farrell Lbr Co whol GA 9300
Galer intersects
Westlake av N intersects
96½
Unopened to Galer
1505 Rhodes Battery Serv
Rhodes Geo
1513 Pac Coast Knife Co GA 7227
1515 Magnuson Engine Wks GA 0090
Garfield intersects
1600 Peterson Andw @
1611 Vacant
1619 Furney J R
Buchanan C H
1619½ Carpenter Thos AL 2326
1623 Hanson Herbt AL 3560
Hayes intersects
1707 No return
1711 Davis A E GA 7437
1717 Perry D C AL 5383
1905 Kelly Pat AL 8712
1905½ Stein John
1907 Boleen E A @ GA 5983
Yorker W S
1908 **Newton Apartments**
Albue Joe AL 2667
Appel J W AL 6081
Gaines J E AL 7426
Jaeger R B jr AL 1729
Lorenzo J B AL 8244
McClung Mary J AL 3812
1911 Strand K H
1912 Vacant
1917 Sather Ole @ AL 3303
Newton intersects
2004 Rogers I M Mrs @ GA 3184
2008 Bensussen E M @ AL 7523
2011 Howard W R @ AL 2724
2012 Jackson Orral AL 6382
Kennedy N J GA 3732
2016 Pertesia J L AL 1356
2017 Hanson Olaf
Olson Oscar @ GA 8473
2018 Hutchinson Nellie AL 7152
2020 Dudman P A @ AL 4682
2022 Hammer C A @ AL 8582
2022½ Nadeau D G AL 2392
2025 Drake G D @ GA 4454
2026 Lindseth A E @ GA 0427
2029 Potine Arth @ AL 8162
2030 Hennessy P M @ AL 1093
2031 Isaacson E E Mrs @ GA 3047
2034 Olson E O H @ AL 2444
2035 Scott W F @ GA 1434
2038 Ellingsen L E @ AL 7648
2039 Johnson L S Mrs @ GA 1335
2040 Lorentson G W AL 4191
2045 Olson H P @ pntr GA 2526
Crockett intersects
2100 No return
2101 Schultz A H GA 1875
2105 Rockwell L O GA 8311
2107 McClung Guy jr AL 5439
2111 McClung Guy AL 5199
2115 Kellberg Wm @ AL 4354
2121 Falk Martin @ GA 7354
2124 Balser Mary A @ nurse GA 9253
2125 No return
2137 Walker Annie Mrs @
2143 Morris M E Mrs @ GA 4021
2153 Dahl Margt B @ GA 1001
97
McGraw intersects
2405 Vacant
2415 McAyeal R V
Kinman D H @ GA 4871
2419 LaBelle T G @ GA 7040
2424 Martinson J P @ GA 7361
2429 Huling T A @ AL 2135
2430 Martenson Magnus @ GA 1129
2436 Murphy Gertrude Mrs AL 8641
Simpson N N @ GA 5688
Tuter Kay Mrs
2441 Baker E R @ AL 3421
Flikeid D K AL 7658
Marshall J D
McCray L M GA 3462
Ryan W T GA 5278
2448 Klouzal Arth AL 5345
Ruel J T GA 0913
2461 No return
2463 Stewart M M Mrs @ AL 6945
2474 Rogstad T D @ AL 8240

HOME OF DEPENDABLE SERVICE
AMERICAN AUTOMOBILE CO.
CHRYSLER-PLYMOUTH
HEADQUARTERS FOR 23 YEARS
BROADWAY AND EAST MADISON • EAST 8800

Seattle City Light
Call EL 7600 for Light or Power
CITY LIGHT BLDG. E. R. HOFFMAN, Superintendent 3RD & MADISON

9TH AV—Contd
Normandie Apartments—Contd
Orwig G C
Ostgren Lillian
Pedersen Svend
Perkins Mark
Poykko Elmer
Pratt Nancy B
Rand Chas
Raskin H P
Rew Clayton
Rhodes Cora M
Roach R W
Rouleau J A
Rude Eileen
Schoepke Betty
Shivery Helene
Siechau Augusta
Skiles Renna
Smith Earl
Smith Francis
Stang Mary
Steele Fred
Stewart Cecil
Suders H L SE 7979
Swanson Anna
Traeger Harold
Vander Wilt Robt
Van Sickle R R
Vernick Saml
Webber Frances Mrs
Williston Agnes
Youngberg D A
1312 Raymond Apartments MA 9670
Anderson Betty
Anderson Clara
Applequist Eva
Bond Lillian
Cameron Lillian
Chambers May
Coupe Bell
Dunseath J D EL 4437
English Margt
Frantz Beverly
Hamann Sue Mrs MU 2405
Hopwood Georgia
Hoyt Geraldine
Hulbush Clara B MA 9835
Jenkins E V Mrs
Jensen Charlotte
Klein Lois MA 9835
Koukal Helen
Kresge Helen
La Berge Rolanda
McCutheon Cath
Mathews Margt
Nelson Clara
Olson Andrea
Olson Gladys E SE 7046
O'Neil Estella
Osborn Dorothy
Peterson Corinne
Taylor Willa
Thomas Ruth
Thompson Jean
Torno Marcella
Treosti Marcella
Treosti Elaine Y MA 9835
Valentine Cora
White La Velle
1319 Soule T A
1321 Postley Edith Mrs SE 4438
1323 Vacant
1323½ Steffenson Howard SE 7919
1325 Russell W L
1327 Smith J A EL 8744
Union intersects
Hubbell pl begins
1409 AOUW Building MA 8100
Alaska Yukon Pioneers
Alexandria Ct No 172 Daughters of St Geo
Ancient Order of United Wkmn Evergreen Lodge No 2
Ancient Order United Wkmn of Wash Grand Lodge
Auto Mechanics Ladies' Auxiliary
Benevolent Assn Ry Emps
Bible Students
Boxmkrs Union Local 2686
Brotherhood of Locomotive Engrs Div 369
Brotherhood of Locomotive Firemen and Engrs
Brtherhood of Locomotive Firemen and Engrs Ladies' Auxiliary
Brotherhood of Ry Trnmn Local No 487 Ladies' Auxiliary
Brotherhood of Ry Trnmn Local No 196
Brotherhood of Ry Clks Local No 183 (CMStP&P RR)
Brotherhood of Ry Clks Local No 392 (NPRy)
Brotherhood of Ry Clks Local No 487 (UPRR)
Brotherhood Ry Clks Local No 2216 (Ry Exp Agcy Inc)
Brotherhood of Ry Trnmn Local No 287 Ladies Auxiliary
Chf Seattle Tribe No 25 IORM
Ch of Ascended Mstrs (Spiritualist)
Clan McKenzie
Daughters of Scotia Lady Stewart Lodge
Driftwood Camp No 11824 MWA
Daughters of Penelopo
Evergreen Lodge No 2 AOUW
Elliott Bay Camp No 5138 Modern Woodmen of Am
Grand Lodge of Wash Ancient Order of United Wkmn
Ladies of the Golden North
Liberty Camp Royal Neighbors of Am
Litho Union
Machs Union Ladies' Auxiliary
Natl Fraternal Order of the Deaf
Pioneer Soc Club
Puget Sound Society of the Deaf
Rainier Camp No 1 Omaha Woodmen
Retired Firemen's Club
Seattle Home Camp No 888 Woodmen of the World
Seattle Lodge No 7 Degree of Honor Protective Assn
Seattle Review No 8 Woman's Benefit Assn
Standard Life Assn
Townsend Meeting Council
Trail Blazers
Universal Council Craftsmen Engs
Universal Council Craftsmen Eng Ladies Auxiliary
Univ Lodge No 68 Degree of Honor Protective Assn
Wash Hive No 104 Ladies of the Maccabees
Women's Benefit Assn Review
1410 Haggard B I Mrs
Home Undertaking Co EL 0431
1420 Seattle Flower Growers Inc MA 6515
1421 Ninth Av Auto Repr
Ninth Avenue Garage MA 9375
1426 Floral Contrs Inc whol florists MA 4897
Pike intersects
1509 Dameyer Apartments SE 9709
Andresen Alma T
Atkinson Margt Mrs EL 3875
Bakshas Paul
Belland Oliver E L
Blugard P R
Brayson L V SE 0997
Brown Wm
Chapman Eliz Mrs EL 8245
Cheley F O MA 9212
Cornell L I Mrs MA 2481
Cotney F W EL 3623
Cox A E
Embree Gordon
Evans W M EL 6748
Freeman A C Mrs EL 5954
Ganon Ethel H
Giger Marian Mrs MA 4785
Gilbert Cora J
Griffin M H
Griffin M J
Hall W C
Henton Edna Mrs
Hillstrom Clara Mrs
Hillstrom Mark
Langdon C A
Lewis O'Della M MA 6739
Lindah Irene SE 7713
Lurmer Hjalmar SE 5389
MacIsaac John
MacPhail D C Mrs SE 5896
Magold F A mgr
Mantz H B SE 1486
McClure Hazel M MA 5947
Merrill B D EL 2045
Miller Wm
Monson J L MA 3175
Nelson C D SE 6990
Nelson D W MA 7592
O'Mara Mary Mrs EL 8995
Payne A B Mrs
Pearson M R Mrs EL 2403
Persson Hans
Phillips Fred
Prause L E MA 7505
Preston W D SE 6509
Prouse L E MA 7505
Reay Virginia D Mrs EL 5885
Reese Bert
Renner Agnes Mrs
Roberts B M Mrs EL 0995
Sampson E R
Taylor C E
Thornton A J
Umhoffer V J
Usry Thos
Youst Ann
1523 Paramount Parking Lot MA 9927
83
Pine intersects
1618 Hampstead Arms Hotel Coffee Shop MA 1881
1619 Camlin Hotel MU 0100
K V I Broadcasting Sta SE 4848
Puget Sound Broadcasting Co Inc SE 4848
1620 Hampstead Arms Hotel MA 1881
Olive way intersects
Howell intersects
1804 Howell Hotel MA 9703
Wakamatsu Yoshigi
1820 Suburban Transportation System MA 1313
43½
Stewart intersects
1911 Shalimar Apartment Hotel
Bluff Wm
Cunningham Barney
Gray J D
Gray J L
Lundeen ME Mrs SE 6844
Oelikainen Waino
Palmer Warren
Pfiefer Jos
Scyphers Dani
Smith Donald
Spooner Benj
Wilson Reeves
1917 Soderberg Clifford A Used Cars EL 3820
1919 Mael Harlan EL 8997
1919½ McCoy Alice Mrs
1921 Wilson F L Mrs EL 1978
1921½ Thomas John
1922 El Rio Apartments
Allison Eug SE 1463
Arnason Odin SE 1992
Barry Frank EL 5608
Bean Fred SE 5143
Bennett Emory
Brado Emil EL 2673
Brady Lillian SE 6586
Broom Wm
Bryant Beatrice SE 0625
Burt Adele Mrs SE 5548
Campbell Ernest SE 2107
Conklin Ruby Mrs SE 7946
Ellis Arth
Epstein Sam SE 1756
Fisher Robt EL 4528
Frost E P mgr EL 8317
Hansen Henry SE 5542
Hawkins Wm MU 1024
Hult V M Mrs EL 1815
Jackson Fred EL 3995
Jacobs Jos
Johnson Herbt EL 8866
Kardel Dick
Klockman Clifford SE 0068
Laipple Theo EL 2899
Laster H C
Lemon Phyllis EL 6019
Mace J F MA 0983
McKee Everett EL 3518
McLennon Margt SE 4007
Moriarity Richd
O'Brine Margt Mrs MA 2982
Pessein Josephine Mrs EL 0301
Pyke Marshall
Reader Richd EL 6887
Robertson Donald EL 6159
Schlichter Eliz MU 2497
Segar Bernard SE 0238
Simon Barbara SE 4897
Wilson Murl EL 6821
Wong Benj
1923 Branscome B A
1924 Kiewit Peter Sons Co contrs MU 0177
1925 Kittwig Edw
1926 Henckes J L chiropractor SE 5312
1928 Vacant
1932 Northwest Greyhound Lines (whse) SE 3457
1934 C & N Trans & Stge Co EL 4512
Virginia intersects
2014 Northwestern Furn Mfg Co (sls dept) EL 5938
Lenora intersects
—— Savidge S L Inc auto dlr SE 8400
2126 Frederick & Nelson (garage) MU 5500
Blanchard ends
43
Westlake av intersects
2205 Austin Finance Co MA 0855
2207 Fellstrom Elec Co (whse)
2209 Weiberg J H lodgings MA 4859
2211 Fellstrom Elec Co MA 5331
2213 Commercial Automotive Serv Inc (brake dept)
2215 Paul's Cafe & Tavern SE 9265
2223 Vacant
2227 Coml Automotive Serv Inc (shop) SE 3300
Bell intersects
91
9TH AV N—From 900 blk Denny way, north
100 Coml Automotive Serv Inc (side entrance)
John intersects
216-18 A-One Ornamental Iron & Wire Wks MA 4033
217 Bailey Meter Co mfrs SE 7192
Jackson E B mfrs agt SE 4948
Merritt Ron mfrs agt SE 4948
Scott-Noland Co recording equip SE 4947
219 Savinoff V Furn Studio MA 3114
Savinoff V V
220 Wood T S mfrs agt EL 8204
221 Brodie R N Co meter mfrs EL 1753
Dewey W H mfrs agt MU 0877
Tokheim Oil Tank & Pump Co mfrs SE 2568
223 Chris Sign Co sign pntrs MA 0712
227 Bldrs Hdw & Sup Co whol MA 7305
228 Sellen John H Constr Co EL 7770
233 Wright Norman S & Co mfrs agts SE 7060
234 Beggs W E Inc contrs SE 0867
235 Kuney Johnson Co contrs SE 2783
Thomas intersects
305 Timken Roller Bearing Co EL 0067
308 Gardner Distributing Co stokers EL 0077
Murray D J mfrs agt EL 0077
310 Ernst Hdw Co (whse)
312 Johnson Walter H Co whol paper EL 0143
314 Heating Service Co MA 8660
318½ Donovan J A
322½ Crocker B W EL 3944
325 Low Transfer & Auto Frt Inc MU 2222
Pac Del Serv MU 2222
Harrison intersects
400 La France Industries uphol fabrics EL 2614
407 Wolfe E A MA 4891
407a Hansson D F EL 3803
Distributors Inc htg equip EL 0424
409 Meaklin W C EL 1375
409a Hawkinson F M EL 6247
411 No return
411½ Burton J C
416 Gorman D J
417 Stickel P R
417 Jones K W
427 Seattle Gas Co shop
Republican intersects
—— Seattle Gas Co (shop)
614 Heltsley Chas ©
Mercer intersects
92
615 Newton Auto Wrecking Co EL 0340
621 Mullen S S Inc contrs MA 5672
Roy intersects
701 Mack Motor Truck Corp dlrs SE 0860
739 Truck Welding & Equip Co mfrs EL 1172
753 Hyster Co truck mfrs EL 2401
Westlake av N intersects
96½
Unopened to Crockett
2111 Leech Ernest J AL 2818
2123 Joost E F GA 6370

Savings... Prudential MUTUAL Savings Bank HOME LOANS
THIRD & SPRING · MA. 3200 STEPHEN S. SELAK, Pres.
MEMBER FEDERAL DEPOSIT INSURANCE CORP.

Pay Your Bills—Keep Your Credit Good
THE SEATTLE ASSOCIATION OF CREDIT MEN
A Membership-Owned Credit Organization Serving the Business Interests of the Pacific Northwest
600 Marion Bldg. Telephone SEneca 2400

ROSE—Contd
828 Brewer Cary R
829 Blair Melvin H
834 Wolff Philip A
841 Lenhart Josephine C Mrs
842 Rude Harry C
846 Barto Roger
847 Stahl Louis H
850 Rowe Chas V
10th av S intersects
1001 Erickson Orton B
1006 Joiner Jefferson D
1007 Prohaska Lawrence J
1013 Moran Kath W Mrs
1017 Davis Ida W Mrs
1032 Wenner Harold
1036 Conner Howard L
1040 —
1044 Benson Lewis S
1045 Sullivan Clarence
1048 Steckel Richd
1049 Sitko Ernest E
1053 Wilson Lotta H Mrs
1057 Skolrud Orvin A
Dallas av and 12th av S intersect
1202 Davis Benj E
1212 Gramann Fred C
1216 Brown Leroy F
1220 Cresto Domnic
1225 Winters Roy
1232 Randall Ethel Mrs
1235 Arvidson Arth A
1235½ Abrahamson Clarence E
1236 McElhaney Monte W
1237 Neidermyer John H
1239 Olsen Axel B
Christler Harry
1240 Culver Thos P
Unopened to 33d av S
3310 Law Chas H
Beacon av intersects
Unopened to Empire way
4234 Blaumeyer John
4239 Rasmussen Walter R
4240 Buckinger John P pntr
45th av S intersects
4516 Berry Jack C
46th and 47th avs S intersect
4703 Edwards Harry
4706 Douglas Wayne
48th and 49th avs S intersect
4902 Long Hartley C
4910 Holt Oscar
50th av S intersects
5002 McBride Cella M Mrs
Rainier av intersects
5105 Jones Herbert A

ROSE, W—Fr 8400 35th av SW w
3517 Treglown Kenneth D
3557 Yates Oscar D
37th av SW intersects
3716 Bodvin John
Pearce Kenneth H
3733 Waite Sumner C
3753 Rice Mary E
Smith Edith Mrs
39th av SW intersects
3902 Moriarity Thos
3903 Rumsey Wayne
3908 Johnson Clifford E
3909 McGuire Jas R
3912 Driskell D A
3915 Rock Edw A
3918 Bready Roy A
3919 Hays Jack E
3924 Thompson Clair A
3925 Current Earl H
3931 Fullerton Harlan R
3939 Smith Frank J
3940 Jacobsen Jacob
3944 Washburn P S
3954 Allen Ruth G Mrs
41st av SW intersects
4103 Baker Wm
4114 Schultz Albert W
4115 Hagen Glen D
4123 Strum Ingman
4126 Woodard Mabel A Mrs
4127 Jones Jack M
4130 Smith Dale G
4131 Kelly Wm J
4134 Mattson Lawrence D
4138 Davis Edgar A
4140 Slater S Clair
California av and 44th av SW intersect
4401 Danforth John S
4411 Stoppelman Ernest A
4421 Lynch Leslie
46th av SW intersects

4608 Davis Arth F
4608½ Anderson Herbert C
Fauntleroy av intersects

ROSEMONT PLACE—Fr 3800 blk
Monta Vista pl nw
2301 Grant John A
2306 Witherspoon Herbert
2307 Hynes Kyran E
2311 Murray Geo H
2317 Zachary Walter S
2320 Thomas Gerald F
2321 Eberhart Wm H
2326 Niven Geo M
2327 Edwards Orange
2331 Akin Cecilia E
2334 Colby Mark R
2340 Spellacy Kathleen C Mrs
2341 Eide Bernhardt C
2347 Seastrom Karl A
2348 Stubbs Robt L
2351 Dick Chas L
2352 McElroy Wm J
2355 Frolund Laurits L
2356 Linn Geo D
2359 Phillips Alton V
genl contr
2365 Eyman Lewis E
Parkmount pl intersects
2401 Fribrock Eric J
2406 Trotter Carrie L Mrs
2412 Dyer Sarah E Mrs
2416 Stedman Cecil K
2424 Cook Chas W

ROXBURY—Fr 9600 blk 34th av S e (Above description is for portion of street within city limits, 1400 blk is outside city)
4509 Russell Benj F
5002 Lennon Dan
51st av S intersects
5115 Minnihan Emmett R
5118 Waters Vance S
5126 McLellan Gordon C
5145 Petrich Edw A
52d and 53d avs S intersect
5307 Goodman Wm R
5317 Heaton Jas F
54th av S intersects
5405 White Warner S
55th av S intersects
5500 Rainier Beach Methodist Church
5502 Rainier Beach Nursery School
5508 Butler John R Rev
5509 VanWyk Hessel
Petersen Hans C
5514 Vogel Roger A
5518 Fata Peter M
5606 Bench Alfd L
57th and 58th avs S intersect
5801 Bernard Richd
5809 Villeneuve Jos B
59th av S intersects
5901 Tierney Vera
5905 Lefebvre Arnaud L
5915 Hatch Wendell P
Waters av intersects
6003 Baker Frances M Mrs
6016 Whitlatch John R
6016½ Wunderlich Henry
6019 Burgoine Robt K
6020 Auker Byron L
6027 Greene Wm A
6036 Prevette Robt L
6047 Tellason Vladimir P
6060 Dahl Harold B

ROXBURY, W—Fr 9500 1st av S w
103 Hill Wayne J
2d av SW intersects
205 Snyder Lester F
208 Kobock Chas
209 Burton Jesse L
215 Gregor Carl
222 Cassidy Leo
236 Groves Chas W
502 Eley Wm D
511 —
525 Watkins Duane E
529 Magill Luther A
1003 Cloughley Myrtle
1321 Mjelde Raymond T
1609 Jones Gerald
Markham Gyles E
1613 Huson Jas F real est
1615 Coy's White Center Theatre
Coy Walter T
1616 Kyte Emma M Mrs

1617 Family Clothing Store
1622 Sweet Conrad
17th av SW intersects
1702 Bailey Gertrude Mrs
1710 Waldal Hjalmar S
1725 Thomas Richd G
1815 Holy Family Church Rectory
Holy Family Church
Holy Family School
McGrath A M Rev
1816 LeCoque Fred P
20th av SW intersects
2002 Isaacson Eric A
2103 Moss Jos
2115 Krohn Herman A
2145 Ankelen Chas F
24th av SW intersects
2407 Kennedy Mary E Mrs
3413 Saunders Bertram R
2419 McClellan Wiley
2425 Larsen Hubert F
2501 Seattle Machine & Tool Co
2504 Artlip Oren M
2507 Beal Ike A
2601 Murray Wm H
2633 Hoelsken Theo J
2837 Albright Nellie Mrs
2839 Chet & Fred's Repair
auto repr
Volrath Fred auto repr
Ketzenberg Chet auto repr
35th av SW intersects
3003 Atkinson Hugh H
3009 Dodd Lloyd A
3015 Williams Kenneth
3103 Hampton LeeRoy M
3109 —
3115 Bass Roy
3127 Groman John F
3131 Pierce W S
3201 Charroin Jas H
3207 Plowman Jas
3213 Budd Hollis O
3219 Dreewes Nellie Mrs
3225 Weglin Raymond J
3403 Chapman Orville V
3500 —
3509 Doolittle Lee H
3515 MacInnis C Bruce
3517 O'Neill Hugh L
3523 Dore Norbert E
3525 Granger Wm V
36th av SW intersects
3601 Johnson Floyd W
3609 —
3611 Sellen Chas L
3616 Hesse Wm F
3617 Gould Wm J
Giffin Edgar E
37th av SW intersects
Unopened to 45th av SW
4502 McCutchen Jos R
4514 Welker Cothel L
4522 Krogstad S M Mrs
46th and 47th avs SW intersect

ROY—Fr 700 Queen Anne av e
1 Queen Anne Beauty Shop
9 Pacific Telephone & Telegraph Co whse
15 St Paul's Episcopal Church
27 Preuss Louis
28 Harris Emmett W
1st av N intersects
115 Adolfsen Einar M
117 Smith Clarence E
120 Hinman Clifford M
120½ Collins Marjorie
Warren av intersects
153 Puget Sound Power & Light Co sub sta
160 Salisbury Clifford H
170 McGowan Harry J
174 Koehnen Anton A
2d av N intersects
205 Welcome Products Inc ice cream mfrs
VanValin C F Co frozen foods
206 Brown Arth J
225 Moreland Inc overall and rag Indy
3d av N intersects
304 Ligtenberg Jacob
307 Wolfe Alice
307A Wilke Ida B Mrs
Webber Mildred Mrs
311 Gear Chas A
311½ Webber Rowland A
314 O'Neil Chas W
315 Ellis Jack L

318 Stametz Roy B
322 O'Neil Chas H
Nob Hill av intersects
351 Shaw Arth gro
351½ DeGraff Ira
352 Ojendyk Arnold E
352½ Gardiner Lloyd K
358 Costigan Harry W
360 Helmick Norman E
Lamson Harold A
364 Benchley Andrew N
365 Hall Leo H
368 Cassell John W
372 Hilleary Albert C
sw cor Roy Street Gospel Hall
4th av N intersects
403 **Delmont Apartments**
Sandwick Martin P mgr
409 Still Marie R Mrs
409½ Adams Abner G
411 Bonsall Beatrice M Mrs
411½ Smith Kate
5th av N intersects
503 Foster and Kleiser Co outdoor adv
Taylor av intersects
556 Pettengill R R gas sta
560 Pettengill Raymond R
6th av N intersects
608 Dahl Selma P Mrs
608½ Steward Richd C
610 Fadden Helen M
Lutz Edw J
614 **Six Hundred Fourteen Roy Street Apartments**
Thompson Wm A mgr
Aurora and Dexter avs intersect
760 Seattle-Merchants Towel Supply Co
770 American Linen Supply Co
8th av N intersects
801 Erickson Painting & Decorating Co
Erickson & Lyle Painting Co
802 Puget Sound Power & Light Co line constr hdqtrs
806 Puget Sound Power & Light Co storerm
807-21 —
9th av N intersects
905 Chief Cafe
Westlake av N intersects
Unopened to Fairview av N
1167 York Jesse D
1175 Oeconomacos Nicholas
music tchr
Minor av N intersects
1206 Aetna Bottle Exchange
1220 —
1228 Cherry Carroll T
Ciacco John B
Davis Grace Mrs
Homme Richd
Wurr Dora
1234 Curtis House Moving Co Inc
Yale av N intersects
1304 Adamson Robt A
Dralle Frank
Vincin John
Warren Helen Mrs
1306 Lynch Leslie J
1310 Florida Eva M Mrs
1317 Waterson Roy R
1320 Langhirt Fred W
Eastlake av intersects

ROY, E—Fr 700 Eastlake av e
225 Lund Hans
Melrose av N intersects
Bellevue pl begins
409 Smith Ray D
410 Jergensen Einer W
415 Eveland Lowell M
415½ Thompson Wesley F
416 **Bamberg Apartments**
Chastain Robt mgr
417 Dietz Delbert
Summit av N intersects
508 Thresher John W
510 Scheld Fred
511 **Loomis Apartments**
Hedberg Jas mgr
Belmont and Boylston avs N intersect
710 Cornish School The
Walker Geo
Ryan Emmett L
Harvard av N intersects

FEDERAL HOME LOAN BANK SYSTEM MEMBER
PUGET SOUND SAVINGS AND LOAN ASSOCIATION
922 2D AV. — TEL. ELIOT-6700
P.S.-PUT SAVINGS TO WORK WITH PUGET SOUND

BRANDON—Contd
5253△Gutheil Carl H ◎
5257△Wintermote Edwin V ◎
5265△Pence Manley L
5275△Bialkowsky Paul W ◎
54th av S intersects
5544△Derby Wm N ◎
△Gepner Robt
5545△Nibarger Walter C
5555 Tomlinson Bruce C
57th av S intersects

BRANDON, W—Fr 5400 blk 1st av S w
116 Furtwangler Albert ◎
Utah av intersects
Street stops
2302△Buckner Martin M ◎
2314 Durkee Marvin L
Lyons David
McDonald Gordon L
Payne Roy J
2316 Sommers Wm H
Weston Andrew M
2318 Bowen Harvey
Farrington Sherman
Mantei Mary
Mooers Fauntleroy
2320 Harrison Wm E
Knight Evelyn
2410 Orif Arth E
2610 Kalris Milton
Simpson John F
Stodghill Howard C
Wicklund Theo L
2615△Palmer C J
2909△Stastny Edw A ◎
3215△Palmer Clyde J ◎
3409△Terrell Walter D ◎
35th av SW intersects
3508 Cliff Martha O Mrs ◎
36th av SW intersects
3616△German Geo R
37th, 38th and 39th avs SW intersect
3914△Park Irl R ◎
40th av SW intersects
4009 Peterson Bert C
4027△Ross Geo A ◎
41st av SW intersects
4102△McFarlane Donald M ◎
4108△Gain Harvey W ◎
42d av SW and California av intersect
4311△Moody Harold
4315△Peterson Hilda E Mrs ◎
4321△Daniels John W ◎
4327△Mitchell Wm W
44th av SW intersects
4410△Williams Thos L ◎
4414 Sundt Jens ◎
Forslund Chas J
4415 Benham Chas M
45th av SW intersects
4504△Hendershot Lial H ◎
4505△Lowe Martin A ◎
46th av SW intersects
4602△Hanson Merle W
4606△Helmann Ray V
4616△Waller Donald G ◎
47th and 48th avs SW intersect
4802△Bentley Laurie R ◎
4810 Noel Kenneth B
4812 —
49th av SW intersects

BRAWLEY — Fr 3950 8th av W nw

BRIGHT—Fr 4350 5th av NW w
502△Lees Harold L ◎
516△Warfield Harry A ◎
6th av NW intersects
604 Coston Robt J ◎
607 Hayden Leif J
△Miller Milton R
608△Maylone Thos ◎
611△Carr Sam W
612 Stevens Arth H ◎
615 Grosso John B ◎
616△Wilson Lester
621 Russell Wm J ◎
622△Lavine Albert J
624 Audette Marie D Mrs
628△Newton John B ◎
629△Pearson John D ◎
632 Johnson Chas A auto repr
8th av NW intersects

BRIGHTON—Fr 6700 blk 42d av S e
44th av S intersects
Unopened to 51st av S
5152△Seversen Sever ◎
5158△Knowles Glen H ◎
52d av S intersects
5202△Johnson Arman E ◎
5203△Whitworth Reginald T ◎
5206△Hjelmaa Ralph ◎
5208△Knutsen John O ◎
5214△Hyde Rose Mrs ◎
5217 Hieb Martha H Mrs ◎
5218△Ankrum Olive L Mrs ◎
5222 Vlastnik Geo J ◎
5225△Parrish Horace J ◎
5226△Eastwood Ralph A ◎
5230△Benson Chas T ◎
Seward Park av intersects

BROAD — Fr 2900 blk Alaskan way, e
Western and 1st avs intersect
114 Sheehan David
114½ Jones Irene Mrs
116△Christ Spiritual Church
Wallace Stella R Mrs Rev
116½ Allen Ira
2nd and 3d avs N and Denny way intersect
John and 4th av N intersect
408△McLean May H Mrs
5th av N intersects
501△Cash & Carry Furniture Co unfinished
Thomas, Taylor av and Harrison intersect
562△Eldridge Alden B
562½ Eldridge Kenneth J
567△Sarver Van G gas sta
6th av N intersects
614△West Street Carriage Co auto body bldrs
650△Buckman M F Machine Works
Aurora av intersects
777 Vacant
8th av N intersects

BROADMOOR ADDITION — (E Madison)

BROADMOOR DRIVE — (Broadmoor add)
1201 Broadmoor Golf Club gatekpr ofc
1212△Ross Edith E Mrs
StAndrews way intersects
1305 Pruett Everett W ◎
1318△Bowden Angie E Mrs ◎
1324 —
1325△Lloyd J Collins ◎
1330△Pursley Jas G ◎
1331△Fiset Louis O ◎
John Phillip W
1336△Anderson Frans I ◎
1403△Law Myron C ◎
1404△White Rodney D ◎
1419△Moran John M ◎
1426△Jones Frank A ◎
1431△Schorn Esther J Mrs ◎
1434△Perkins Russell C ◎
1440△Bates Lawrence R ◎
1443△Nickols Louis B ◎
1461△Whiting Mary E Mrs ◎
Merges Edwards E
1602△Hunlock Chas W ◎
1615△Lepsoe Finn ◎
1620△Maryatt Chas W ◎
1633△Yeakel Willard R ◎
1644△Hutchinson Brubaker N ◎
1654△Rattray Maurice ◎
1660△McKay Wm O ◎
1665△Coder Lloyd X ◎
1670△Ostrander L McG Mrs ◎
Blenheim dr intersects
1800△Kurz Felix F ◎
1810△Wanamaker Frank H ◎
1818△Burns Frank ◎
1833△Isaacson Paul J
1844△Holloway Jackson K
1854△Colton E B ◎
2002△Gay Guy J ◎
2009△Ashley Paul P ◎
2021 Collins Truman W
2022 Herold Arth P ◎
Waverly way intersects
2103△Cragin Louis S
2111△Marsh Murray B ◎
2141△Padelford Philip S
2147△Chamberlain Richd G
2148△Locke John L ◎
Shore dr and Parkside dr intersect
2304△Andrae Peter J ◎
2340△Broadmoor Golf Club

BROADWAY—Fr 900 Yesler way n
E Fir begins
102-26 **(Yesler Terrace)**
102A Rogers Ralph E
△Bernstein Morris
102B Rador Jas
Kraus Marie
Cox Bertha Mrs
△Shuster Ruth
102C Dickinson Marvin
Stockard Willie
Tucker Helen
Spenger Mabel Mrs
102D Gray Rodger
Zilley B W
Page David
Bode Berta Mrs
103-33 **(Yesler Terrace)**
103A Sillen Thos
Milner J Jas
Boulton Wm E
Squires Saml
103B△Bonnett Edmond
Monohan Eliz V
Iversen Niels L
Whitman Frances A Mrs
103C Murray Emmett F
Pedersen Martin
105 Stanchfield Harriet P Mrs
106 Bennett Edith
107 Clark Mary Mrs
108 Carter Clarence
109 Humphries J Amos
110 Engebretson Ole
111 Gibson Helen Mrs
112△LaBree Olga Mrs
115A Camber Robt L
115B Brown Elsie Mrs
115C Abrams Elmer
115D Wallace Frances E Mrs
117 Rockwood Mabel
118 Danielson Agatha M
119△Graham Darl H
120 Jacobs Chas S
121 Cornick Drusilla
122 Mills Everett F
123 Shields D Lee
124 Marler Evelyn
125 Weller Raymond
126 Killian Chas G
129A Walters John E
129B Williams Margt Mrs
129C Hofstad John P
129D Tompkins Madge
129E Magee Boyd R
129F Larsen Fred L
133A Alm Einar
133B Schumacher Marie K Mrs
133C Oen May Mrs
133D Smith Jos
162△Mission Nursery School
Spruce ends and E Spruce begins
200△King County Juvenile Detention Home
△King County Juvenile Court
216 Nelson Andrew B
216½ Payne Lorrin A
218△Meade Kath L Mrs
220△Prentice John J ◎
Alder ends and E Alder begins
302△Seattle Day Nursery
303 —
316△Moul Dora M Mrs ◎
322 Johnson Pearl
Shea Mary E
Boren begins, Terrace ends, E Terrace begins
406△Bradshaw Perry F ◎
407 Noyes Rose J Mrs
408△Schilling John H ◎
408½ Clarke John T
409△Link Manfred W ◎
410 Smith Carrie
412△Sunski Victor ◎
412½ McKee Reginald
414△Olson Conrad E
414½△Wilson Glen
416 Kannus Katri Mrs
417△Owen Fred
418 Alloways Mattie
420△Lawson Jas J ◎
Dutton Daisy A
426△Jefferson Street Garage
Jefferson ends and E Jefferson begins
500 Sundstrom H C barber
△Hegstrom Lillian Mrs beauty shop
502△LeBlanc Alma R gro
504 McClellan Roland shoe repr
504½ **Ideal Apartments**
Wahlquist Margt Mrs mgr
506 Lewis Fred J
508△Detlofsen Martin P gro and meats
510△Fenimore Hotel
Carlson Axel ◎
512 —
512½ Youndal M
514△Seattle Fern & Moss Co
514½ Blake **Frank N**
516 —
520 Peters Albert
522△Tortorice Wm
524△Lewis & Co coin operated machs
Consolidated Novelty Co coin operated machs
524A Wilson Quinn
524B Lupton Mabel L
524C Kellner Phyllis H
524½△Irvington Hotel
528 Bronk Chas T 2d hd gds
530 Vacant
James ends and E James begins
600△Ward's Lunch
612 —
612½ Gates Milton W
△Jennings **Paul O**
614△Lamson French Dry Cleaners
616△Gates Milton W beer parlor
618△Cable Auto Repair
620 Vacant
620½ Hule W Y
622△Checker Transfer & Storage
Nylander Nils P
E Cherry begins, Cherry ends and Summit av begins
703 —
705△Lamson Otis F phys
△Tashian Souren H phys
△Ewing David A phys
△Swinburne Ralph C dentist
718△Milady's Beauty Shop
720△**Crystal Apartments**
△Nelson John ◎
722△Crystal Steam Baths & Massage
Columbia ends and E Columbia begins
800△Jehovah's Witnesses Church
808 **Goddard Apartments**
Reilly Marie Mrs ◎
Boylston av begins
816 Vacant
824 Jungers Eliz Mrs
Liljegreen Carl J
828△Kalin John Funeral Home
Wyse Edw
832△Downes John D
Marion ends and E Marion begins
Madison ends and E Madison begins
1001△American Automobile Co auto dlrs
1104 Troxell Dorothy P
1106 Fogel Clark
1108 **Broadway Building Apartments**
Davis Fern E Mrs mgr
1110 Fousha Wm H
1112-14 Vacant
Harvard av begins
1115△Scottish Rite Temple of Seattle
△Scottish Rite of Freemasonry
△Huntoon Richd W lawyer
1120△Marne Hotel
Smyth B A Mrs mgr
1130△Swartz Hugh Co auto reprs
1134△Savidge S L Inc (truck dept)
1151△Addicoat Jas H
1153△Sutter Katie M Mrs ◎
1155△Lyon Mabel E Mrs
1157△O'Connell Michl A
1159-61△Forsberg Indian Co motorcycles
E Union intersects
1400△Johnson & Hamilton Inc funeral dirs
1401△Savidge S L Co auto dlrs
1406△Seattle Auto Rebuild
1410△Savidge S L Co used cars
1416△Custom Built Venetian Blind Co

TP	Adjoining	Source
-	✓	R. L. Polk & Co.

DEXTER AVE 1944

Hot water all the time — costs so little with
AUTOMATIC STORAGE GAS WATER HEATING

DEXTER AV—Contd
211 Carlson John ⊙
228△Pittsburgh Plate Glass Co
△Pittsburgh Paint Store
Thomas intersects
324△Jordan Enna H ⊙
Ward Chas C
327 Griffith Martin
330△LaPatricia Laboratories cosmetics
Malcolm Leonard B ⊙
Harrison intersects
400△Towle E J Co slide fasteners
401△Washington Tent & Awning Co
404△Boyd A B Co mfrs agts
405-07 —
406-10△Northern Stamping & Mfg Co mfg jwlrs
409 Anderson Adaalf
411△Bailey Harlow H fuel
438△Seattle Tent & Awning Co
Republican intersects
513-17 Washington State Liquor Control Board whse
522△Atlas Contruction Supply Co bldg matls and lbr
Broad ends
Mercer intersects
600 Rose & Elsie's Coffee Shop
615 —
621△Fess Oil Burner Co oil buners and gas sta
650 —
Roy intersects
715-17 Kenworth Motor Truck Corp repr dept
722△Ogden Carl gas sta
Valley intersects
801△Clawson L H Co insulation
809 Vassalini Jos
Peak Robt N
810△Seattle School District No 1
815△Moen Norman
Richardson Glenn W
819 Oswald Edw E
Aloha Ward and Prospect intersect
1107△Huber Hugo B ⊙
1113△Jensen Chas ⊙
1115△Daniels Frank J
Highland dr intersects
1201-05△Yale Motor Service auto reprs and gas sta
1207 Cain T A Co pntrs
Comstock intersects
1305△Heberlee's Air-Lite Bedding Co mfrs
1309△Dexter Avenue Apartments Dunks Wm W mgr
1310△Dexter Avenue Fuel Co
Lee intersects
1401△Wesco Waterpaints Inc
1402△Ditlefsen Albertina Mrs ⊙
1415△Michaelson Russell L ⊙
1415A Coleman Art
1415B Stewart Jas
1417△Ross Henry A
1419△Haney Benj F
1425△Tabit Jos M ⊙
Galer intersects
1513△Gonnella Irma R Mrs
1519△Payne Fred L
1523△Irwin Lawrence W
Garfield intersects
1600△Candy House The mfrs
1601 Apartments
1607 —
1626△Jacobson Gunnar I ⊙
1627 Jones Albina Mrs
1628△Dexter Avenue Grocery
1628½ McKnight Kenneth S
Hayes intersects
1712△Erickson Edw W Rev
1712½△Erickson Wm P
1716△Coleman Lewis ⊙
1716½△Kelly Floyd
1722 Johnson Albert J ⊙
1726 Denaro Wm R
1730△See Anne Mrs ⊙
Howe intersects
1903△Howard Warren R ⊙
1907 Ericson Carl F ⊙
1911△Babunes Steve ⊙
1912 Stone Henry C ⊙
1912A Corning Virgil
1915 Lindgren Berthold F A ⊙
1919△Nelson Carl G ⊙
1925△Reiman Sigmund G ⊙
Newton intersects
2000△Hill Ralph F
2001△Hedlund Frank A ⊙
2005△Loughead Cyrus W ⊙
2008△Kolstad Paul
△Sim Wm T
2009 —
2012 Martin Holbert K
2013△Simmons David H ⊙
Jungquist Harry W
2016 Burrington Bertha Mrs ⊙
2017△Montgomery Thos M ⊙
2020 McDonald Gus L ⊙
2021 Moritz Minnie Mrs
2022△Sackrison Chas
2022½ Hagen Chris
2026△McLean Dean C ⊙
2027△Mathews Irene ⊙
2030△Lyon Van & Storage Co
2031△Elliott Stuart B
Crockett intersects
Dexter way begins
2100△Furseth Chris ⊙ gro
2106△Bush Edwin E
2106½ King Edwin J
2114△Bouchard Harrison ⊙
2118△Eden Herbert ⊙
2121△Wilson Leonard A ⊙
2122△Gates Harriet G Mrs ⊙
2125△Drew Hugh M ⊙
2126△Kineth Albert R ⊙
2129△Clarke Isaac A ⊙
2130△Staab Homer A
2133△Hanson Beatrice F Mrs ⊙
2137△Kirsch Bernard A ⊙
2138△Floy Ross E ⊙
2141△Minton Evan W ⊙ flr contr
2142△Overturf Walter S ⊙
2145△Heglar Ben B ⊙
2146△Borgerson Ernest G ⊙
2150△Capehart Harlan L ⊙
2154△Liddell Fredk M ⊙
2157△Carrigan Frank J
2158△Thompson Benj A ⊙
2160△Donovan Emmett M ⊙
2161△deRocher Harriet C Mrs ⊙
2164△Clifford John C ⊙
2167 Nelson Lloyd ⊙
McGraw and Wheeler intersect
2413△Walker Rosa L Mrs ⊙
Curtis Paul D
2422 Denins J Harvey ⊙
2462 Ostroth Geo P
2464△Reid Raymond D
2466△Kjos Ole A ⊙
2470△Mitchell Karrie ⊙
2486 Gustavson John
2490 Vacant
Halladay intersects
2507△Ferber Hilda C Mrs ⊙
2508△Teed John C ⊙
2508½△Smith Almontie C
2519 Anderson Arth D ⊙
2522△McEntee Margt Mrs ⊙
2528△Wetter J Allen
2528½ Hartz Ross ⊙
2538△Simonsen Margt B ⊙
2540△Slater Dwain R ⊙
2546△Jacobsen Herman ⊙
2558 Rayner Wm H ⊙
4th av N ends
2917△Shell Oil Co gas sta
Nickerson begins

DEXTER COURT—Fr 750 Highland dr n ½ blk

DEXTER WAY—Fr 2031 Dexter av nw
Crockett and Aurora avs s intersect

DIAGONAL AV—Fr 3400 Airport way sw to Duwamish Waterway

DIBBLE AV NW — Fr 800 W 65th n
6510 Pahlman Hans M ⊙
6511△Gilbert Lewis J ⊙
6514△Corey Arth M ⊙
6515△Chaffee Ira M ⊙
6517△Glad Enar A
6518△Poska Hart I
6521△Kempa Clemens A
6522△Lower Elmer G
6525△Sellick Ethel G Mrs ⊙.....
6526 Crisp Elmer E
6530△Parks Peery T
6533△Reid Celia E Mrs
6536△Metzger Leonard F ⊙
Plants Emma E Mrs
6537△Searle Fred E ⊙
6540 Malloy Danl F ⊙
6546 Joyce Mary E Mrs ⊙
△Foerster Fred A
6547 —
6548△Raymond Horace S ⊙
6551△Wilson Robt L ⊙
6552△Gearhart Chas L ⊙
6556△Wickstrom John L ⊙
W 67th intersects
6708△Johnson Hilmer O ⊙
Welkel Daisy B Mrs
6711△Hobbins Stanley A ⊙
Davis Rhoda Mrs
6715△Davis Lucile R Mrs ⊙
6720△Hobbs Mary Mrs ⊙
6721△Loseth Fred ⊙
6724△Allen Gunda Mrs ⊙
6728△Flodin Carl A ⊙
6729△Gilseth A Rev ⊙
6735△Clingan Fredk S ⊙
6739△Svendsen Clarence A ⊙
6740△Barrett Jas F ⊙
6742 Dorcas John E ⊙
6743△McFadden Harry E ⊙
6747△Konstantine Nick
6758 Martenson Carl A ⊙
W 70th intersects
7010△Jensen Arth ⊙
7013 Simpson John N ⊙
7022△Taylor Herbert G ⊙
7023△Sargent Roland C ⊙
7034△Quinlog John A ⊙
7038△Moldenhour Lewis E ⊙
7041△Andriesen Jan B
7048△Lanigan Thos A ⊙
7052△Burmeister Geo C ⊙
7053△Watson Jas A ⊙
7055△Bjorkman Sylvia E
7056△Sandstrom Einar C ⊙
7060 Basbet Henry jr ⊙
7061△Norris Glenn W ⊙
W 73d intersects
7301△Paduano Jos ⊙ excavating contr
7309△Ingvaldson Ragnar O ⊙
7311△Rylander Mauritz R ⊙
7312△Woods J E
7315△Horn Geo ⊙
7318△Sunde Ole A ⊙
7321△Heltborg Carl J ⊙
7322 Boldrin Maurice V ⊙
7326△Peterson Geo A ⊙
7327△Fogelstrom Uno C ⊙
7330△Mallett Lloyd A ⊙
7331△Zuppe Walter E ⊙
7334 Anderson Carl A ⊙
7337 Stende Einar A ⊙
7338△Quigley Thos ⊙
7341△Benson Wm N ⊙
7342△Kirsop L H ⊙
Digel Etta Mrs
7347△Arntzen Peter K ⊙
7348△Stuestall Kenneth S
7349△Stuestall Oscar B ⊙
7354△Hengst Max H ⊙
W 75th intersects
7506△Biggs Herbert C
7509 Grigg Clifford H ⊙
Loftiss Ora E Mrs
7510△Ryan Lawrence E ⊙
7512△Yank Harry G
7515 Widell Fred H ⊙
7516△Dale Franklin J
7519 Smith Elmer P ⊙
7520△Dorian Patk K
7523 Johnson Frank R ⊙
7526△Handley Geo E ⊙
7527△Davis H E ⊙
7531△Marshall Ray E ⊙
7532Lervold Thelmer A ⊙
7535△McClory Donald B ⊙
7536△Anderson L M
7539△Sharp Paul F ⊙
7540 McFarland Earl D ⊙
7543△FredellByron C ⊙
7544△Shannon Geo P ⊙
7547△Lundquist Kurt A ⊙
7548△Bennett Jack H ⊙
7551△Sherry Leo C
7552△Fulton Alex I ⊙
7556△Rock Clarence A ⊙
7704 Akre Annas M ⊙
7705△Anderson Robt W ⊙
7708△Murray Lewis ⊙
7709△David Lewis
7710△Shartland Bernhard ⊙
7714△Horgen Edwin S ⊙
7715△Carbines Wm P ⊙
7716△Ramells Geo R ⊙
7717△Taylor Cecil S ⊙
7720 Bergquist Edgar W
7721△Goodman Ingvar M
7724△Winship Wallace H ⊙
7725△Christensen Willis ⊙
7728△Sproull Harry K ⊙
7731△Miller Burdette L ⊙
7734 Weatherman Everett C ⊙
7735△Harned Rome A ⊙
7738△Howell Sydney J ⊙
7741△Westman Nathaniel ⊙
7744 Cottingham Edw B ⊙
7745 Rooker Orlando C ⊙
7748△MacWhinnie Arth M ⊙
7751△Collins Jas M ⊙
7753△Cory John F ⊙
7759△LeCuyer Gerald H
W 80th intersects
8001△Ladd J Wm
8007△Bush W Franklin ⊙
8010△Else Willard G ⊙
8011 MacKenzie F K
8014△Maryatt Wm C ⊙
8015△Berg Nels P ⊙
8019 Paulson Margt ⊙
8020△Morgan Cy O ⊙
8023△Egaas Trygve B ⊙
8024△Brown C Vernon ⊙
8027 Brastad Erling P ⊙
8030△Twyman Gerald F ⊙
8031△Bledel Fred H ⊙
8035△Flory Florence Mrs ⊙
8036△Evans Nels M ⊙
8040△Pettersen Sigard H ⊙
8043△Blakney Michl N ⊙
8045△Kvinge Rasmus ⊙
8046△McLeod Gordon J ⊙
8050△Bunch David H ⊙
8051△Holden Earle A ⊙
8055△Nelson John W ⊙
8056△Sailor Glynn T ⊙
8060△Whitlock Art L ⊙
8061 —
8065△Sundin Fred ⊙
8066△Kirkendall Wm P ⊙
8069△Jensen Ragnar ⊙
W 83d intersects
8303△Walker Ray B ⊙
8307△Soder P W ⊙
8308△Amberson Leonard N ⊙
8312△Trosper H Verald ⊙
8313△Stribolt Anna Mrs ⊙
8316△Johnson Konrad A ⊙
8317△Barber Edwin W ⊙
8322△Sullivan Jas T
8323△Graves Orville R
8327△Lewis Donald E ⊙
8328△Hudson Eug W
8332 Otness Gunnar L ⊙
8332△Nelson Vernon H ⊙
8336△Wendler Max O ⊙
8337△Hill Wm ⊙
8342 Davis Donald A
W 85th intersects

DILLING WAY—Fr 3d av and Yesler way ne to 4th av

DIRECTOR—Fr 9200 5th av S e
546△Malin Chas E ⊙
565△Smith Ralph M ⊙
7th av S intersects
718△Hendricks Wm S ⊙
719 Anthony Geo P ⊙
724△Minice Vincent ⊙
728△Cheyne Wm ⊙
Walker Leslie A
742△Patzer Gilbert J ⊙
746 Crawford Robt P ⊙
748 Neilsen Henry M ⊙
752 DeWitt Donald A ⊙
8th av S intersects
808 Scarpa Martin ⊙
817△Galliano Emilio ⊙
859△Winberg Fred W
10th av S intersects
1002 Matzek Frank ⊙
1010 Ray W H H ⊙
1029△Cella Dominic ⊙
1030 Ronney Delbert J
1040 Schwartz Peter V ⊙
1046△Root Lee ⊙
1055△Guinn Leonard T
rear△Hansen Henry C nurserymn
1058△Harris Judd T ⊙
12th av S intersects
1212 Carlson Chas ⊙
1217△Colasurdo Jos ⊙
1224 Parsons Howard E ⊙
1234 Broggi Ralph V ⊙
14th av S intersects
1402△Umbinetti Umberto
Battello Mabel Mrs
Rintini Robt

DOWN 400 WEST 1526

MERCER St 1944

Pay Your Bills—Keep Your Credit Good
THE SEATTLE ASSOCIATION OF CREDIT MEN
A Membership-Owned Credit Organization Serving the Business Interests of the Pacific Northwest
600 Marion Bldg. Telephone SEneca 2400

MELROSE AV N—Contd
133 Whiteaker Joe L
Merrick Ambrose B
△Tobiason Herman E
Cheney Geo
134 Andrews Benj P
135A Higgins Maude E Mrs
135B —
136 **Giesy Apartments**
△Giesy J Tilden mgr
145 Swanson Ebba Mrs
149 Green Frank A
149½ Bell Carl W
154△Alberg Theresa Mrs
Poindexter Lorene Mrs
155 Carper Chas F ⊙
156 Schumaker Wm C
Wells Fredk S
159△MacQuarrie D B
Ellsbury Jas W
159½ Carper Wm V ⊙
163 Blair Sam R
165 Windle Jessie Mrs
Wagner John
Weston Dott Mrs
McKrill Jos W
Anderson Rosalie F Mrs
169 **Carlo Apartments**
△Kalberg Carl ⊙
170△Benecke Clarence J ⊙
△McNae Wm
174△Cline Helen ⊙
175 Thorsen Agnes
E John and Thomas Intersect
304△Ryan Marie A Mrs ⊙
308 **La-Veda Apartments**
△Schenkar Wm D mgr
309 **Mentone Apartments**
△Sutter Mabel E Mrs mgr
314△Foster Arth G ⊙
315 **Gralores Apartments**
△Simpson Erma J Mrs mgr
322 Howards Wm H
E Harrison Intersects
411 Edwards Axel O ⊙
411½△Nolte John
Welch Helena L
415 **Swan Apartments**
416△Price Clive E ⊙
420△Gromer Elmer ⊙
421△Lovering Winnie Mrs ⊙
Norton Margt E
Baum Chester A
426 —
432△Simpson Eug R ⊙
Lansberry Dorothy E
Hayes Adelaide
Skornogoski Helen
E Republican Intersects
503△Hemrich Wilhelmina Mrs ⊙
507△Wickstrom Gust A ⊙
515 —
516△Wheaton Wm W ⊙
519 Qualls Frank A ⊙
520△McCann Richd J ⊙
521△Dewing Geo R
526△Waters Louise D Mrs ⊙
E Mercer Intersects
602 **Berkshire Apartments**
Rose C Floyd mgr
603△Black Jack S
610△Carter Jos H ⊙
611△Richardson J O Albert ⊙
Luce Earl L
614△Manning Ida F Mrs ⊙
Widmann Carl F
616-20 —
622△Williams Wm H
624-624½ —
625 —
E Roy Intersects

MELROSE PLACE — Fr 1700 Melrose av nw
1723 Johnson Paul L
1725 Murphy Wm J
Johnstone Harold J
1727△McPhee John N
1729 Sheffield Shirley L V
1730 **Apartments**
1739 Lauderdale Gertrude G Mrs
1739A Sloan Jack
1739B Johnson Clarence M
1743-43½ **Apartments**
Howell and Eastlake av intersect
1809 —
1811 Miller Alice Mrs
E Denny way Intersects

MELROSE PLACE N—Fr 250 E Denny way n
130 Curry Earl W
130A Shaw Wm
130B Hargett Lloyd B
130C Wilson Evelyn V
150 Lane Curtis H
150A Balch Agnes H Mrs
E John stops
E Thomas Intersects

MENFORD PLACE — Fr 4250 Stone way e
Interlake av Intersects
1318 Dever Kenneth D

MERCER — Fr 600 Queen Anne av e
7△Olympic Grocery
7½ Doyle John barber
9△Mint Beverage Store
10△Marqueen Garage
11△Chicken Pie Lunch
13△Ace Beverage Co beer and wine
15△Washington State Liquor Control Board
17 Mercer Dress Shop
19△Warren Bert B confr
20△Safeway Stores Inc gro and meats
1st av N Intersects
105 **Maxine Apartments**
△Gaukel Marvin K mgr
112△Hansen Baking Co Inc whol
115 —
121 Gamble Andrew J
Hinzman Wm F
125△Hall Roy A
Warren av Intersects
125½ Hatcher Albert E
151△Strelo Beatrice M
155△Kilmer Theo W
157 Kalogrithis Zacharis
157½ Xinos Theo A
157½A Bradshaw Ida A Mrs
160△Pano Sotir
160½ Petero Dionis
161△Yeaman Vernon L
161½ Norvelle Alton E
△Roberts Carmelita Mrs
165 —
2d av N Intersects
200△Bal Tabarin Cafe
222△Royal Crown Beverage Co beverage mfrs
3d av N Intersects
320△Fredericks J H
322△Houghton Luther W ⊙
350△Johnson Mary Mrs beer parlor
——△Civic Auditorium
△Seattle Ice Arena
△Arena Skate Shop sporting gds
△Boldt's Concessions
4th av N Intersects
419 Gulliksen Henry
420 Auditorium Garage reprs
5th av N Intersects
500△Kenworth Motor Truck whse
Taylor av Intersects
560 —
6th av N Intersects
600 Berg Chris Inc plstr contrs
616△Frye Louisa C Inc real est owners
617△Holtz Bottling Co bottlers
Holtz Apartments
Holtz Huber ⊙
Aurora av Inersects
700△Colfanite Products Co Inc
△Colotyle Corp bldg matl
Dexter and Broad avs Intersect
764△Holbrook Gertie A
766△Rogers Frances M Mrs
8th av N, 9th av N and Westlake av N Intersect
961△Continental Fuel Co
965△Jenks Chas gas sta
NPRy tracks and Ferry av N Intersect
1000△Kraft Cheese Co whol
Boren av N and Fairview av N Intersect
1166△Fast Jack genl contr
Minor av N Intersects
1201 Stokes Alex
1205 Smith Claude I
1207 Phelton Frank
Pontius av Intersects
1263△Kenworth Motor Truck Corp mfrs
Yale av N Intersects
1320△McCoy Clarence
Eastlake av Intersects

MERCER, E—Fr 600 Eastlake av e
Lakeview blvd begins
Melrose av N Intersects
309△Winston Mary M Mrs
310△Gray Ernest E ⊙
310½ —
314 —
318 Gooch John H ⊙
Bellevue av N Intersects
410△Sparks Fannie N Mrs
414△Cooper Geo R
422 Belden Lester
423△Kracke Chas ⊙
Summit av N Intersects
507 Puhl Andrew shoe repr
511△Johnson Royl F ⊙
Conaty Jos S
514 Kiser Richd C
514½△Gibb Carrie Mrs ⊙
Haley Edgar B ⊙
516△Lytle Clarence L
516½ Campbell Jas
Belmont av N, Boylston av N, Harvard av N and N Broadway Intersect
909 Anderson Guy
910△Eustice Geo W
911 Engst J W
915 Jacobs John ⊙ tlr
Bell Ruth Mrs
Dofsen Lewis
Dalton Ruth B Mrs
McLeod John
△Knutsen Earl C
916-18 **Apartments**
△Jackson Nelda M Mrs ⊙
919△Jones Edna E Mrs ⊙
10th av N Intersects
1002 Gouveia Herman H
1004△Schmid Eldred J
1006△Daugherty Peter D
1008△Waters Annie D Mrs
1011 —
Federal av Intersects
1061 **Ten Hundred Sixty One East Mercer Apartments**
——△Lowell School
11th av N Intersects
1103△Burns Theresa B Mrs
1107△Mooney Jas J ⊙
12th and 13th avs N Intersect
1300-13006 **Capitol Hill Bungalow Court**
1300△Morrison Wm G ⊙ real est
1302△Keisler Helen G Mrs
1304△Rung Peter R jr
1305△Smith Clarence A ⊙
1306△Ekberg Norris W
14th av N Intersects
1412△Mathers Jas H
Malden av and 15th av N Intersect
1509 **Fredonia Apartments**
Beauregarde Arth mgr
1510△Searl Woolsey R ⊙
1511 **Roxbury Apartments**
△Sheriff Isabell H Mrs ⊙
1516△Cowan Mary E Mrs ⊙
Gillespie Fannie Mrs
1520△Arntsen Martin ⊙
1522△Keene Loretta M
16th av N Intersects
1602△Adams Lois M ⊙
1610△Carlson Walter ⊙
1614 —
1615△McAnerney Ellen Mrs ⊙
1618△Lacher Q Jack
1618½△Roberts Perry
1624△Boschert E Paul ⊙
Stelling Gertrude Mrs
17th av N Intersects
1710 Hedges Chas C
1715△Carlson Walter E
Cowan Thos F
18th av N Intersects
1811△Lewis Dollie B Mrs ⊙
19th av N Intersects
1910 —
1914 **Apartments**
Clark Jessica ⊙
1916△Hyde Candy Co mfrs
1919△Saltman Ben
20th av N Intersects
2003△Swenson Frances E Mrs
2003½△McLaughlin Isabel F Mrs
2005△Rossman Edw A ⊙
2009△Hurley Wm L ⊙
2010△Eckstein Eleanor N ⊙
2014△Byrne Wm J ⊙
2015△Grove Margt E Mrs ⊙
△Gunderson Margt H
2021△Bazzett Eva C Mrs ⊙
2025 Burns Margt R Mrs
21st av N Intersects
2103△Strazz Jack F ⊙
2110△Gardner Sophia Mrs ⊙
2111△Logan Edw J ⊙
2115△Wist Wm H ⊙
22d av N Intersects
2205△Booth Mary H Mrs ⊙
2209 Strout Agnes C Mrs ⊙
2215 Stulle Carl J ⊙
2216△Popovich Geo
23d av N Intersects
2312△McKechnie Andrew
2313△Lyons Patk ⊙
24th av N Intersects
2408△Sydnor Frank H ⊙
25th and 26th avs N Intersect
2600△Leach Ralph H
2606△Johnson Edw J ⊙
27th and 28th avs N Intersect
Unopened to Dewey pl
30th and 31st avs N Intersect
3103 Noble Harvey M ⊙
3115△Ball Mame D Mrs ⊙
32d av N and Blaine blvd Intersect
3204△Devereaux Earl L ⊙
3208△Shain Dave S ⊙
3214△Davis Emma L Mrs ⊙
3215△Burns John F ⊙
3223△McFadyean Anne C Mrs ⊙
33d av N Intersects
3301△Enslow Robt L ⊙
3302△Stanton Edgar A ⊙
3307△Merz Anthony T ⊙
311△Baughman Harold T ⊙
34th av N Intersects
3401△Barto Jos A ⊙
3405△Gandy Jos E
3411△Lanser Martin M ⊙
3421△LaBow Robt A ⊙
36th av N Intersects

MERCER, W—Fr 600 Queen Anne av w
10△Munson M A auto repr
15△Hellman Wm E
16△Evans Evelyn J ⊙
Nilsen P G
△Keech Margt E
17△Rich John M dentist
24 Jarrett Freemont
1st av W Intersects
102 —
108△Callahan Michl D ⊙
109△Swift & Co ice cream plant
114△Shreckingaust Ralph D
115 Rohrer Clayton J
115½△Olson Nels A
117 Nelson Alfd
Hawkins Harvey
119△Rohrer Caroline L Mrs ⊙
121△Sutherland Birdie E Mrs
122△Peck Harry I
123△Stoller Edwin A
124△Hustad Chester J
2d av W Intersects
200 Lynch Mary
202△Dutch Girl Beauty Shop
207△Miller Christian P ⊙
209△Smith Jeanette
210△Russell's Grill
Harris Mamie Mrs
214 Vigre Chas gas sta
215 **Apartments**
217A —
217B Schroder Jacob
221 **Betty May Apartments**
△Kruller A mgr
3d av W Intersects
301-11 **Apartments**
△Harper Edith Mrs mgr
323△Brown Roy W
326 **Loia Apartments**
△Stubbs Roy F mgr
4th av W Intersects
400 **Franconia Apartments**
△Chasey Mildred Mrs mgr
405△Thanem Carl ⊙
409△Wiley Wm W ⊙
411△Shelly Allen E ⊙
412△Riggs Wm R ⊙
412½ Verhulp Paul
420 Gould Arth H ⊙
421△Bird Hazel G Mrs ⊙
5th av W Intersects
500 Edwards Adeline Mrs
502△Talley Valeria
502A△Lee John J ⊙

SAVING 20% ON FIRE INSURANCE
GENERAL INSURANCE COMPANY OF AMERICA
HOME OFFICE— SEATTLE Ask Your Agent for GENERAL Protection ASSETS OVER $25,000,000

7TH AV W—Contd
2433½ ΔGoodall Donald J
2435 —
2435½ Thompson Harry A
——ΔCoe Frantz H School
2450ΔSmith Walter O
2454ΔJones Teresa E Mrs ◎
ΔCollege Frank M
2456 Howe Frank L ◎
2458ΔSmith Robt W
W Wheeler intersects
2503ΔBrydson David ◎
2504ΔZeplin Adolf G ◎
2507ΔErickson Leif E ◎
2511ΔSullivan John F ◎
2517ΔOrr Earle C ◎
2531ΔGihring Alfd O ◎
2532 Mitchell Frank R
2540ΔKramer F M Mrs ◎ gro
2541ΔMcQueen Wm D ◎
2542ΔHowe Bertha R Mrs ◎
W Halladay intersects
2552ΔBrown Frances Mrs
2558ΔChamberlain Wm P ◎
2559ΔArnold Geo J ◎
2562ΔDouglass Royal ◎
2564 —
2565 Shore John
2568ΔDoherty Mac T Mrs
ΔFernald Harry V
2583ΔWest Queen Anne Florists
Queen Anne blvd intersects Unopened to W Florentia
W Etruria and W Dravus intersect
W Cremona intersects
3304ΔIngrum Wm W ◎
W Bertona intersects

7TH PLACE NE—Bet E 95th and E 96th and bet 5th av NE and 8th av NE
9619 Powell Alex S
9631 Alskog Arvid

8TH AV—Fr 800 Yesler way nw
102-355 (Yesler Terrace)
102A Nail Jas H
McSorley Lawrence J
102B Dunn Margt Mrs
Morris Helen Mrs
Nail Jas
Larson Dorothy E Mrs
102C Bice Claude J
Owsley Bryan
Petersen Henry O
Blystone Dan
102D Bostwick Jabez
Barger John M
Machin Thos C
Hemphill John H
103A Anderson John
Hall Fredk W
103B Behrbom Josephine
Deeprose Joe
Walton Lillian
103C O'Neil Jack
McGrann Julia
Tiller Helen
103D Johnson Lee
Reeves Nellie
Eyre Lewis T
Miller Jos
110A Wong Sue
110B Burton Allen M
110C Chenaur Harold
110D Bowman Alec M
110E Inman Esther
110F Nelly Ruth
110G Harrison Doyle H
111A Kirk Thos
111B Petrowitz Frank
111C Allen Archie
111D Schmal Genevieve
111E Churchill Margt
111F Blasjo Robt
111G Powers Lucille
111H Wood Alice Mrs
111 I Honey Fay Mrs
119 Phelps Ernest
Fanning Harry
Ogdon Gertrude Mrs
Thompson Wayne
Barton F Mrs
Kenzie Cora E
125 Schneider Albert
Hankins Etta Mrs
Finch Maude Mrs
Niemi Edith
Prior Elsie
Kjos C
Vlar E E
Kauffman Chris
Preuitt Huntley
Alder intersects
303 Goode Juanita A
305 Lambert Dorothy F Mrs
307 Haverfield I M
309 Stewart Dorothy
311 Walker Nina
313 Smith Avon V
315 Anderson Carl H
321 Gudgel Doyal T
Herold L D
O'Neil Elaine Mrs
Harrison B F
Hensman M Mrs
Snowden R M
Miller M G Mrs
333 Tollefson Shirley
335 Heindell Harry H
337ΔMcAneny Neil X
339 McConkey Eston
341 Miller Latha Mrs
343 Cyra Phoebe Mrs
345 Saylor John A
347 Freitas Wm P
355 Hawley Robt A
Loughlen Ivan K
Balo Stanley S
Jefferson and James intersect
601ΔTrinity Episcopal Church
611 Trinity Parish House
615ΔBailey Lewis J Rev
Cherry intersects
700ΔBright Donald G
702 Ferraris Lawrence E
703ΔDarrell Hotel
ΔWicklund Nels S ◎
704 —
706 Trowbridge Marvin
708 Wing Wo Indy
710 Johnson Henry R
712ΔNorthwest Carpet Cleaners
713 Owens Jas W
717ΔBuckland Lesley H ◎
Columbia intersects
807-11ΔElm Apartments
Nelson Nels B mgr
808ΔAndresen Hans ◎ furn rms
812 Bonham Alfd E
812½ΔHillestad Peter E
Wilson Oliver
Gorich Rachel E Mrs
Regal Edgar J
814 Fournier G A Mrs
Hodgson Paul
Moeschler Aug C
Trigg Alvin
814½ Hatley Clara
815 Hickey Robt
Pfost David L
Hamilton Edw T
Mayer H
817ΔO K Grocery
Carlisle Pearl Mrs
817½ Carlson Lee O
Marion intersects
900-02½ΔVictor Apartments
Dean Flora M Mrs mgr
901 Rockwell Clifton R
McIlvenna John
Thompson W J
903 Mondeen Arnold E
905 Bergman Walter
Smith Fred
907ΔHotel Lee
913 —
Madison intersects
1020ΔJohnson Alma S lodgings
Spring intersects
1102 **Lowell Apartments**
Parks Alice Mrs mgr
1107 Stokes J Edw
1109 Bock Nellie N Mrs
1110ΔEmerson Apartments
Lohse Hazel B Mrs mgr
1111-11½ **Morningside Apts**
ΔHowell Mary A Mrs mgr
1112ΔVogue Beauty Lounge beauty shop
Sinclair Jean
1120ΔRhodes Grocery
Sandy's Market meats
sw cor Fourth Church of Christ Scientist
Seneca intersects
1211ΔExeter Hotel Garage
1214ΔJensonia Apartments
Olsen Gladys Mrs mgr
University intersects
1304 Rhyne C E auto parking
1316ΔMoose Temple
ΔMoose Club
1319ΔSharpe Edna lodgings
1322ΔCambridge Garage
1323 Scott Martha Mrs
1330ΔMartinique Apartments
ΔBarnard Peggy Mrs mgr
Union intersects
1400 —
1401ΔMcKale's Inc gas sta
1406ΔAmbassador Cafe
1408-10ΔAmbassador Garage
1411ΔHang Chow Cafe
1414 Len's Parking
1415ΔSeattle Dairy Inc
1420ΔKenilworth Apartments
Leonard Edna M ◎
1421ΔTown Ranch The cabaret
1425ΔWa Sang Cafe
1428 Paulson Wm auto parking
1429 —
1431 Hackland Annie lodgings
1433 Ammerman W J
Pike intersects
1504 —
1509 American Shoe Repair
ΔAmerican Window Cleaning Co
1511 Miller the Key Man
1511½ Eighth Avenue Hotel
Hemeke Fred L ◎
1514 US Army Supply Depot whse
1515ΔWaldorf Garage
ΔWaldorf U-Drive Co
ΔSaunders Drive It Yourself System
1521ΔMaxwell Apartments
Nelson M M ◎
1524-26ΔRoll-Inn beer parlor
Pine intersects
1605ΔMartin Furniture Co
1607ΔBlackstone Hotel
Clark Julia P Mrs ◎
1608ΔAlaska Bay Fur Shop
Brothers Ethel B Mrs ◎
1610ΔDomestic Electric Appliance Co
1611-17 **Pine Court Apartments**
Palmer Harry S mgr
1614 Drum Machine Works locksmiths
Boehme Wm ◎
1616ΔUS Office for Emergency Management
1618ΔPerfection Cleaners
1619ΔSnyder's Key Service
1620 Yuen Lee Indy
1621 Eighth Avenue Barber Shop
1621½ Renwald B M Mrs mlnr
Renwald Ferdinand
1622ΔViking Tavern
1623-23½ **Olive Court Apts**
ΔWard Chas W ◎
1624ΔBrocklinde Costumes Inc
1626 Sig's Barber Shop
1627ΔSwedish Club The
Nordeen John caretkr
Erickson Axel
1629 Swedish Club Hall
1630ΔKelly Inc floor coverings
1631-35ΔRussian War Relief Inc
1632-34ΔAmerican Hardware
Olive way intersects
1803 **Olive Square Building**
ΔJudy Frocks dress mfrs
ΔSchenck E E & Co whol dry gds
1806½ Ray Hotel
Steepy Phyllis Mrs mgr
1807ΔGivnan P J Electric Co
1808 **Bonair Apartments**
ΔBagnall John S ◎
1808½Nordly's Cafe
1809ΔTerminal Apartments
Johnson Henrietta Mrs caretkr
1810ΔFischer H G & Co X-ray apparatus
1811 —
1812 Dilworth David W shoe shiner
1816 —
Stewart intersects
1906ΔFarwest Taxi Service Inc
ΔGreen & White Cab
1925 **Love A V Building**
2nd flΔSilver Henry S Co whol dry gds
3d flΔPacific Toy & Gift Co mfrs
4th flΔIvy Press Inc printers
ΔLowman Inc dress mfrs
Phoenix Hosiery Co
ΔOlympiad Sports Wear Inc mfrs
Virginia intersects
2004 Virginia Hotel Annex lodgings
2029ΔDufek Lens Co auto lens mfrs
2030ΔNorthwest Floor Coverings whol
ΔSloane-Blabon Corp linoleum mfrs
Lenora and Westlake av intersect
2109ΔGray Line Tours auto sightseeing
2131 Caldwell Margt Mrs
Blanchard intersects
2224ΔAlro Apartments
Munsen Herman mgr
Denny way intersects

8TH AV N—Fr 800 blk John n John and Thomas intersect
306ΔBoston Peter H
315 Driver Harold A
317 Kitchin Mossop ◎
Sandell Carl
319 Kono Fred O ◎
325ΔRees John
James Wm
325½ΔPurcell Wesley
327 Williams Harold ◎
329ΔStewart Sarah Mrs ◎
Belln Steve
Harrison intersects
401ΔMcPherson Furnace & Equipment Co
ΔO'Neil Jos M exp
413ΔKeystone Paper Box Co Inc mfrs
414ΔDermody Cornelius J
ΔGreen Elsie Mrs
Pederson Anton A
415 Seattle Tent & Awning Co fcty
421 —
Republican intersects
513 Seattle Tent & Awning Co fcty
Mercer intersects
600ΔNifty Costume Co
605 Ryan Hattie Mrs
Roy intersects
706ΔPuget Sound Power & Light Co (stores receiving dept)
724ΔPuget Sound Power & Light Co (garage)
Valley, Aloha and Ward intersect
1011ΔFarrell Lbr Co Inc
Galer intersects
Westlake av N intersects Unopened to Galer
1513ΔAnderson & Son Inc genl contrs
ΔPacific Coast Knife Co
1515ΔArtcraft Rug Mills Inc mfrs
1517 —
Garfield intersects
1600ΔPeterson Andrew ◎
1611ΔFisher Warren C G ◎
1619 Fintch Earl E
1619½ Lee Mary E
Shepherd Dorothy Mrs
1623 Andrews Jennie ◎
Hayes intersects
1707 Yocom Jess W
1711 Derwent Anna M Mrs
1717 Perry Derral
1905 Hamby Dennis S
1907ΔBoleen Edw A ◎
Yorker Walter S
1908 **Newton Apartments**
ΔSorenson Grace E Mrs mgr
1911ΔScott Howard L
1912 —
1917 Tichelaar Dick
Newton intersects
2004 —
2007 Wilsted Otto
2008ΔGray Karl E ◎
2011ΔHoward Wyatt M ◎
2012ΔBorgen Anton B ◎
2016 Bancroft Wallace B
2017ΔOlson Oscar E ◎
Van Amburgh Rollin
2018 Howard Josephine Mrs

1325 FOURTH AVENUE

The MacDougall & Southwick Co.
2ND & PIKE — SEATTLE'S FIRST DEPARTMENT STORE — ELIOT 7700
MAIL AND PHONE ORDERS PROMPTLY FILLED

9TH AV—Contd
715 Olson Ole E
721 Sunset Boarding House
Lindsay Thos B mgr
722 Uelrick & Wells boarding house
Columbia intersects
803 Parsons Clara Mrs
Kugler Pearl Mrs
804 McCorristin John Rev
Gallagher John F Rev
McFadden Edw Rev
Wolter Jos Rev
820 StJames Cathedral
821 **Envoy Apartments**
Lowe Wm A mgr
Marion intersects
903 **Westminster Apartments**
Lightle M E Mrs mgr
904 Kurtzman Henry A
909 **Nine Hundred Nine Ninth Avenue Apartments**
Lippincott Raymond mgr
Madison intersects
1018 **Paul Revere Apartments**
Franz Earl mgr
1023 Henderson Jas H
Farmer Fred C
Carter I E
Spring intersects
1102 Glencairn Hotel
1108 **Miramar Apartments**
1113 Winters Chas ⊙
1114 Byrne Grace Mrs lodgings
1115 Wakefield Ray
1120 **Zamora Apartments**
Seneca and University intersect
1303 **Normandie Apartments**
Perkins Raymond ⊙
1312 **Raymond The** furn rms
Allen Jas L mgr
1319 Ogden Don
Postly Philip
1321 Monahan Gene
Moline Edith
1323 Tarbet Fay
Carlton E L
Tallefavor Marion
1323½ Simons Parker
Ditrick Lois
Richards Lowessia V
1325 Sullivan Pearl Mrs
1327 Robeck Nellie
Union intersects
Hubbell pl begins
1405 **Ninth Avenue Apartments**
Burns Wm mgr
1409 A O U W Hall
Ancient Order United Workmen
Woodmen of the World Seattle Camp No 69
Modern Woodmen of America Elliott Bay Camp No 5138
1410 Home Undertaking Co Inc
Haggard Finch
1420 Seattle Flower Growers whol florists
1421 Paramount Garage reprs and garage
1426 Bee Hive U Drive Inc auto renting
1428 Rose Upholstering Co
Pike intersects
1509 **Dameyer Apartments**
Gordon Alfd mgr
1515-17 **Paramount Hotel**
Johnson G E mgr
1523 Paramount Parking Lot
Pine intersects
1618 Hampstead Arms Coffee Shop
1619 Camlin Hotel The
1620 Hampstead Arms Apartment Hotel
Fitzpatrick Walter mgr
1630 Coe Wm F draperies
Olive way and Howell intersect
1801 **Odeon Apartments**
Parks Agnes Mrs mgr
1804 **Howell Hotel**
1807-09½ **Apartments**
Sanderson G L Mrs mgr
1808 Castor Ida H
1810 Peterson Knute
1814 Olson Otto
Howard John H
Fessenden Edwin H
1816 Waterman Edwin J
1817 Whitman Roy
1818 LaNelle Zellie
1820 Mackey Kath Mrs
Stewart intersects
1901 Ridenour Cecil W gas sta
1908 Everly Myra L
1911 **Albrecht Apartments**
Albrecht Alfd L ⊙
1913 VanDorn Christie Mrs
1915 Waterton Hiram T
1915½ Paul Mary A Mrs
1917 Pennington Wm H
1919 Jumper Wm A
1919½ Chase Mary E Mrs
1921 Wilson Frances L Mrs
1921½ Thomas John C
1922 **ElRio Apartments**
Gaerisch Arth mgr
1923 Perry M Mrs
1924 DiLuck Jos terrazzo contr
1925 Grant Mary Mrs
Axtell B A
1926 —
1932 —
1934 C & N Transfer & Storage Co
Virginia intersects
2014 Northwestern Furniture Sales whol
2018 Sjostedt Aug O E ⊙ furn rms
2024 Grace Jack C
2024B Barnes Harry L
2024C Vaughan Allie E
Lenora intersects
2126 Frederick & Nelson (garage)
2130 Foley Sign Co
2134 —
Blanchard ends
Westlake av intersects
2205 Austin Finance Co used cars
2207 —
2209 Welberg Jos H lodgings
2211 Fellstrom Electric Co contrs
2213 Westlake Auto Rebuild Inc
2215 Handy Cafe
2221 Brewer & Cone sheet mtl wks
2227 Commercial Auto Rebuild Co
Bell intersects
9th AV N—Fr 900 blk Denny way n
100 Commercial Automotive Service Inc auto dlrs
John intersects
220 Wood Thos S mfrs agt
Best Kencheon H mfrs agt
223 Chris Sign Co sign pntrs
227-29 Builders Hardware & Supply Co whol
228 Bailey J W Construction Co genl contrs
234 Lauch Bros Inc plstr contrs
235 Kuney Johnson Co genl contrs
Sparling Steel Co contrs
Thomas intersects
310 Gardner Bros whol outboard motors and stokers
Murray D Jas mfrs agt
Dennis & Co whol novelties
312 Crone Storage Co whse
314 Crone Storage Co Inc whse
318½ Scova Sam
322½ Crocker Bert
Harrison intersects
407 Ziegaus Irwin W
407A Hansson David F
409 Meakin Wm C
409A Hawkinson Fred M
411 —
415 Gorman Danl J
417 Jorgensen Elsie A Mrs
427 Northwest Bus Co auto body sls agts
Reo Northwest Sales auto trucks
Pilchuck Transportation Co
Republican intersects
514 Heltsley Chas ⊙
sw cor Seattle Gas Co plant
518 —
Mercer and Roy intersect
701 Mack International Motor Truck Corp
739 Truck Welding Co Inc
Blackler A D Co truck Equip
Westlake av N intersects
Unopened to Crockett
2103 Johnson Carl M ⊙
2111 Casey Clarence ⊙
2123 Joost Elmer
9th AV NE — Fr 900 blk E
Northlake av n
3800 Asp John R ⊙
3804 Smith Geo C ⊙
E 40th intersects
4014 Heskett Omer W ⊙
4015 Roberts Roderick G ⊙
4018 Ryland Albanus L ⊙
4019 Tvedt Bert ⊙
4024 —
4025 Dally Zoie L Mrs ⊙
4031 VanSlyke Edith Mrs ⊙
4039 **Apartments**
Drager Wm C ⊙
4044 Smith Wheeler M ⊙
4045 Ellis Robt H ⊙
4050 Mapes Hattie E Mrs
4055 Sattler Geo L ⊙
4056 Merklin Kenneth E
4058 Shannon Cora H Mrs ⊙
4059 Loyd Roy R
4064 Sanders Cleo M ⊙
4066 Rodin Gustav A ⊙
4069 Bliss A Jeanette
4071 Tolford Harold J ⊙
4072 Grant Wm G
E 42d intersects
4205 Bowman Chester M ⊙
4210 McElhany Edgar P ⊙
4213 Tucker Frances B Mrs
Bainbridge Frances Mrs
4214 Foster Bloss ⊙
4215 Thompson Peter
4217 Miller Roy C ⊙
4218 McMahon John E
4220 Zachary Roy T
Taggart Cecil J
Snapp Mildred
4221 Stark C Wilbur Rev ⊙
4223 Thomas Herbert F ⊙
4224 Macomber Rutherford B ⊙
4229 Wolfrom Keith B ⊙
Band Ralph
4233 —
4233½ Davis Lorraine C Mrs
4235 Jones Pamelia P
LeBolde Meddie M Mrs
4236 McKay Bert
4239 Mitchell Shannon B ⊙
4240 Elliott Jas M ⊙
4243 Ratliffe John W ⊙
4246 Colton Wm E ⊙
4247 McDonald Aleck ⊙
4248 —
4250 Lynch Richd E
Sweeney Alex M
4253 —
4257 Sullivan Clayton L ⊙
4263 Beeman Holden O ⊙
E 43d intersects
4308 Laughlin Walter W
Ringoen Henry R
4312 Willis Arza M ⊙
4315 Blankevoort Nellie Mrs
4316 Adams Robt M
4319 Chisholm Ellen A Mrs ⊙
Williamson Lila E Mrs
4320 Cragg Robt J ⊙
4321 Selvidge Geo W ⊙
4324 Santerre Jos E
4325 Kerkow Donald W
4326 **Harris Apartments**
4327 Kotschevar Louis L
4327 VanLydegraf Clayton
4333A Rankin Doris
4333B Skinner Chas F
4333C Elliott Gale H
4333D MacPherson Lincoln M
4334 Heath Donald A ⊙
4337 Espy Pearl M Mrs ⊙
4340 Arrowsmith Philip H
4343 Freeman Anna E ⊙
4344 Davis Harold A
4352 Mordaunt Carrie A Mrs ⊙
Osborn Lucy L Mrs
Hay Mabel M Mrs
Lockard Mary L Mrs
Wilson Raymond E
E 45th intersects
4509 Scott Wm G
4511 Scott Jane M Mrs ⊙
4517 Sheehan John J ⊙
4519 —
4523 Kreps Albert D
4525 Stiles Vern I ⊙
4528 Kinsman Bertha M Mrs
4528½ Noble Chas P ⊙
4529 —
4530 Lowe Danl M
4530½ Gibson Geo A
4532 Escher Wiley E ⊙
4533 Mahoney Chas J ⊙
4536 Cole Jack A
4540 Anderson Geo E
4541 Field Cleo F
4543 Henckes John L
4544 Thomas Carrie M Mrs
4545 Bell Chas A
4548 Gillett Frank A Rev
4549 Bolinger John C ⊙
4553 Hart Harrison J ⊙
4557 Cleveland Oliver M ⊙
4558 Ulsh Harry E
E 47th intersects
4702 Harrington Anna Mrs ⊙
4703 DeFoe Geo E
4706 Botts Ellery L ⊙
4707 Peck Clyde A ⊙
4709 Ziegler Millie Mrs ⊙
Sensibaugh Clarence H
4710 —
4715 Fry Frank E ⊙
Buffington Jack H
4716 Smith Marguerite A Mrs ⊙
4719 Rigg Geo B ⊙
4720 Morris Jos J ⊙
4723 Forbes Harold A ⊙
4724 MacFarlane Claude T ⊙
4727 Elmore Fannie J Mrs
4730 Howard Addie F Mrs
4734 Jacobus Kenneth I ⊙
4738 Gay Loise Mrs
4744 Wiltsie Roy W
Hansberry Ray
Conner Jere Mrs
4747 —
4748 Bernard Cornelia M Mrs
E 48th and E 50th intersect
5003 Zollman Edw S ⊙
5007 Champlin Guy N
5011 Murray Elmore V
5015 Crowther Errett
5018 Deemer Eliz O Mrs
5019 Rotar Peter A
5022 Schedin Ethel I Mrs
5023 Hurley Theodora M Mrs
5026 Gregory Alice D Mrs
5027 Huch Arth J ⊙
5030 DeGraw Wallace J ⊙
5031 Nichols M Robt ⊙
5034 Kalberg John E ⊙
5041 Church of the Blessed Sacrament
Blessed Sacrament Rectory
Pope F A Rev
5062 Dominican Sisters ⊙
Blessed Sacrament Roman Catholic School
Blessed Sacrament Convent
E 53d intersects
5302 Bailey Chas ⊙
5306 Gilbreath M K Mrs ⊙
5310 Spraitzar Frank C
5311 Marx Edwin M ⊙
5312 Johnson Harold C ⊙
5315 Naumann Maria Mrs ⊙
5316 Schatz Wm N ⊙
5319 Dawes Amos F
5320 Ogden Ira E ⊙
Davis Lawrence E
5321 Streubel Ernest F ⊙
5325 Kirkland Erie B
5326 Cram Robt W ⊙
5329 Mansell Alick G
5330 Pietromonaco Tony L ⊙
5333 Marsh Lloyd D ⊙
5334 Seward Thos ⊙
5336 Gordon John H ⊙
5337 McCarthy John F
5423 —
E 55th intersects
Unopened to E 61st
6108 VanVleck Earl K ⊙
6112 McKeever Robt P ⊙
E 62d intersects
6210 Baker Edwin S ⊙
6211 Carter D Chas ⊙
6213 Hilbert Oscar C ⊙
6214 Robinson Edna M ⊙
6217 Mahoney Eug T ⊙
6222 Evans Lenore R Mrs ⊙
E 63d intersects
6301 Aas Alf H
6308 Brady Golden O ⊙
6309 Behurst Orvel J ⊙

SEATTLE-FIRST NATIONAL BANK MAin 3131

614 **Rob Roy Apartments**
ΔThompson Virginia V mgr
Aune Geo
Castellarin Eug E
Hastings Virginia
Patterson Roy E
Reinke Robt S
Aurora and Dexter avs intersect
760ΔMerchant Towel Supply Co
770ΔMaryatt Electric Laundry
ΔAmerican Linen Supply Co
Seattle Towel Supply Co
8th av N intersects
801ΔRiebe Chemical Works Inc soap mfrs
Behneman Henry G
802ΔPuget Sound Power & Light Co line constr hdqtrs
807ΔWest Coast Junk Co
9th av N intersects
905ΔBungalow The restr
Westlake av N intersects unopened to Fairview av N
1167 Garnett Kate Mrs ◎
1175 Oeconomacos Nicholas ◎ music tchr
Minor av N intersects
1206ΔAetna Bottle Exchange Inc
1220ΔCurtis Frank
1228ΔCurtis Roy
1234ΔCurtis House Moving Co
Yale av N intersects
1304 **Apartments**
Blank Albert
Hollinger C
Koonce Wm W
Pike Moses H
Rose Herman
1306 Vacant
1310 Knight Asa H
Florida Eva M Mrs
1312 Harglerode Chas L
1317 Cain Ruth E Mrs
1320 Langhirt Fred W
Eastlake av intersects

ROY, E—Fr 700 Eastlake av e
225 Lund Hans
Melrose av N intersects, Bellevue pl begins
409 Green Wm M
410 Cole Norman E
415 Phelps Chas M
415½ Thompson Wesley F
416 **Bamberg Apartments**
ΔRichards John H mgr
ΔBarnes Wm H
Bergman Louis
Bonwell Guy L jr
ΔDawson Marjorie
ΔHuntoon David H
Kelly Arth L
ΔManolides Evans D
ΔMunroe Hugh
ΔPalm Albert B
ΔTemme Arth J
417 Pollock Wm J
Summit av N intersects
508 Thresher Josephine Mrs
510 Vacant
511ΔLoomis Apartments
Erickson Freda H Mrs mgr
ΔErickson Andrew
Forsgren Andrew
ΔFranklin Geo W
Frenna Don H
Hammond Annie L
Hunt Phil S
Munro Addie Mrs
Provost Gordon W
Shealy Evelyn M Mrs
Woods Frank F
Belmont and Boylston avs N intersect
710ΔCornish School The
Sherman Sarah M Mrs
Harvard av N intersects

800 D A R Hall
ΔDaughters of the American Revolution Rainier Chapter
Rainier Chapter House
Keppel Susan M Mrs
P E O Chapter A
Daughters of the Pioneers of Washington 1870 Seattle Chapter No 1
Musical Art Society
Ladies' Musical Club
806ΔRussian Samovar restr
807ΔWoman's Century Club (Little Theatre)
808ΔLeon's Hair Styling Salon
810 Persian Shop gift shop
812 Vacant
815 Luke Gong Indy
N Broadway intersects
915 Standard Stations Inc gas sta
10th av N intersects
1002 Peterson Mary A Mrs
1005 **One Thousand Five East Roy Apartments**
ΔNissen E V Mrs mgr
ΔBenjamin Blanche C Mrs
ΔCarpenter Florence R Mrs
ΔChristensen Ruby E Mrs
ΔCohen Geo
ΔColvin Roy S
ΔDubuch Raymond A
ΔEash Howard E
ΔHarker John K
ΔHewitt Robt F
Langdon Virginia
ΔMcGuinness John P
ΔMcPhee Donald J
ΔMusgrave Merrill N
ΔNissen Ingwer P
ΔRector John
Shopera Henry
ΔTaake Margt A Mrs
ΔVarnell Geo M
ΔWhitelaw Jas C
1014 **Ten Fourteen East Roy Apartments**
ΔKimball A M Mrs mgr
Benson Wm A
ΔBrown Jas D
ΔCahen Leo C
ΔFerry Lurena P Mrs
ΔGreenberg Frank C
ΔKale Melvin C
Kerr Jas L
ΔLaing Edmund A
ΔMcDonald Robt B
ΔUrquides Manuel M
Federal av, 11th, 12th and 14th avs N intersect
1414ΔAnderson Niels J ◎
Cronin Ann Mrs
1415ΔMcLean John L ◎
1416ΔSchack Artie B Mrs ◎
1422ΔBuckler Wm A
ΔMontgomery Peter A G
Lindner May B Mrs
Miller Laura Mrs
1426ΔBrown Clarence S ◎
15th av N intersects
1611ΔColeman Gertrude H Mrs
17th av N intersects
1714ΔParker Evvie J Mrs
1715ΔWegert Julius ◎
1720ΔBoyle Frank J ◎
18th av N intersects
1815ΔHume Kathryn Mrs
Hanley Cath M Mrs
19th av N intersects
1901-05 Capitol Garage storage and reprs
1904ΔLyon Bert E barber
ΔKlander Thelma V Mrs beauty shop
1906ΔFillhouer Neon Co signs
1908 Vacant

1911ΔJenott Apartments
Reed Margt B Mrs mgr
Fosburgh Robt B
Huff Ray H
McLeod Everett G
Ozanne Eliz M Mrs
ΔReuter Jos P
Salomonsen Paul
Taylor Wm Sneed
1914ΔExner Fredk B
Exner Fredk B
1918ΔManolides Andrew ◎
20th av N intersects
2011ΔMoffat Thos J ◎
2015ΔHardiman Michl ◎
2016ΔRowland Estelle M Mrs ◎
2023ΔFrerich Kathryn V Mrs ◎
21st and 22d avs N intersect,
2215ΔSmith Paul B ◎
23d av N intersects
2311ΔEmanuel Bessie Mrs ◎
2312ΔGray Leon ◎ auto wrecker
2314 Owens Wm E ◎
24th av N intersects
2400ΔGundersen Caroline Mrs ◎
2408ΔFleetcher F A ◎ bldg contr
VanWinkle Minnie G Mrs
Follette Robt H
2411 Strellnauer Frederic S ◎
2414ΔRagsdale Walter D ◎
2418 Gookins Kate M Mrs
Housand John B
2428 Johnson Arth
25th av N intersects
2500 Ashford Robt B
Johnson Anna M Mrs
2504 Vacant
2507ΔValley Sampson C ◎
26th av N intersects
2602 Colby Prescott N
2606ΔThomas Annie N Mrs ◎
2608ΔSheldon Wayne U ◎
2612ΔKaiyala Jack H genl contr
2614 Mastola Emma Mrs ◎
2616 Fox Spencer ◎
2620ΔRose Bruce H
2624ΔWilber Harry E
27th av N intersect
2700 Sullivan John J ◎
2704ΔLagerquist Nels O ◎
2712 Grillo Antonio ◎
2716ΔTerwilliger Clio W ◎
2720ΔBuxton Luther A
28th av N intersects
2806 Richardson Henry
2810 Vacant
2820 Evans John ◎
29th av N intersects

ROY, W—Fr 700 W Queen Anne av w
2ΔClyde Cleaners clo clnrs
4ΔEngstrom Arnold W gro
6ΔStar Barber & Beauty Salon
8-10ΔWittauer Oral S electrical apparatus and supps
14ΔPerry Moving & Storage
20 Morrison Kenneth
Jounaras Geo D
Mallahan Agnes Mrs
25 **Del Roy Apartments**
ΔBridge Max R mgr
Arnold Robt J
ΔBabb Jos L
ΔBarnes Louis E
Bartholomew Marie Mrs
ΔBearance Blanche S Mrs
Behner Blanche A
Bjorkquist Alfd
Brown Fred E
ΔButler Anna L Mrs
Collar Gleneth F
ΔCopeland Minnie S Mrs
ΔEich Hollis
Eustace Josephine M Mrs
Ford Eliz Mrs

TP	Adjoining	Source
-	✓	R.L. Polk Co publishers

DEXTER AVE 1940

DENSMORE AV—Contd
7914 **Rosecrest Apartments**
ΔLentz Edith L ◎
ΔBombardier Wm E
ΔCain Jas M
Colson Dorothy
ΔCooks Lester
Donley Cherry Mrs
Durham Lola J Mrs
Gillogly Donald E
ΔHeaton Ruth S
Jackson Clarence A
ΔKnight M West
ΔLuck Zella
ΔMartin Donald pntr
ΔMartin Helen Mrs
ΔMurphy Harry W
ΔRiese Claude O
ΔSutherland Gertrude L Mrs
ΔWallace Geo W
Weiss Ned
ΔWilson Howard M mgr
ΔWindsor Leslie R
Wood Max D
7918ΔWelden John F ◎
7921ΔDoyle Mildred L Mrs ◎
Dunn Kathryn Mrs
7922ΔGaffney Saml E ◎
ΔSmith Robt L
Wilson Cath R Mrs
7924 Knutsen N W ◎
ΔForssell Helga Mrs
7927 Arundell John H
7930 Jenne G Frank
7931ΔAnderson Leonard C ◎
7934ΔWashburn Howard H
7935ΔAdams Walter M
7938ΔUpcraft Winfield S
7939ΔMoffatt R Ronald
N 80th intersects
8061ΔCity Water Dept
N 82d intersects
8211ΔBaker Geo W ◎
Patterson Minnie Mrs
8215 Bucke Peter B ◎
8223ΔEriks Rurik W ◎
8227ΔBarene Elmer ◎
8231 Cordola Costanzo ◎
8235 Cecchi Aspasio E ◎
8251ΔGardiner Perry J ◎
8254 Vacant
N 85th intersects

DENVER AV—Fr Colorado av and Diagonal se
Utah av and 1st av S intersect, 2d av S and 3d av S resume, Hudson intersects, 4th av S and 5th av S resume, Dawson and Bennett intersect
6th av S and Maynard av resume
5327 Redman Wm H ◎
Brandon intersects
5401 Cook Harry E
5409ΔRogers Wilbur F ◎
7th av S resumes, Lucile intersects

DETROIT AV—Fr 460 W Michigan s
W Marginal way intersects
6904ΔDoolittle Lora E Mrs ◎
ΔWestergren Richd A
W Myrtle intersects
7110 Cooper Paul
7201ΔMcCallister F M Mrs ◎
7301 Lee Floyd W ◎
7542 Smith Dan ◎
Moore Jas C
7545 Nikolaisen Aug E
7557ΔLafranchi Dairy
Lafranchi Aug
7705ΔThompson Thos M ◎
7959ΔSchaefer Agnes G Mrs ◎
8129-31 Vacant
8140 Anderson Ellen Mrs ◎
Himes Ingrid Mrs
W Kenyon intersects

DEWEY PLACE — Fr 2950 E Thomas n
305 Terveen John ◎
311ΔEllis Jos C ◎
Deleau Eileen M Mrs
317ΔKruse B Gust ◎
321 Vacant
325ΔMacKay Jas H
326ΔCarlson Peter
330 Berry Eug L
334ΔMcEwan Alex ◎
E Harrison intersects
409 Vacant
413ΔLighthizer Lloyd B ◎
419 MacDonald Raymond I jr
420 Vacant
423 Vacant
425 Semon Chris ◎
428 Sappington Ida A Mrs ◎
432 Herlinveaux Henry C
Holm Leona M Mrs
E Republican intersects
513ΔCranfill Bert J
517 Dewey Mary Mrs ◎
E Mercer intersects

DEXTER AV— Fr 750 Denny way n and nw
131ΔBlack & Decker Mfg Co elec supps
137ΔWatkins J R Co food products
John intersects
211 Carlson John ◎
Smith Robt M
228ΔStandard Equipment Co logging trailers and axles
236ΔBrake & Automotive Service Co
Thomas intersects
324ΔJordan Emma H Mrs ◎
Finley Arvin A
327 Griffith Martin
330ΔMillerine Co Inc hair tonic mfrs
Harrison intersects
400ΔTowle E J Co slide fasteners
401ΔWashington Tent & Awning Co
404ΔBoyd A B Co mfrs agts
405 Carroll Plumbing & Heating Co
406-10ΔNorthern Stamping & Mfg Co mfg jwlrs
409 Vacant
411ΔBailey Harlow H fuel
Verchinsky Violet E Mrs
438ΔSeattle Tent & Awning Co
Republican intersects
509ΔMcCauley-Cutting Co auto reprs
517ΔA & A Welding School
522ΔAtlas Construction Supply Co bldg matls and lbr
Broad ends
Mercer intersects
607ΔYoung Jack W
610ΔRogge Otto gas sta
615ΔNeubauer Geo E restr
621 Shauer & Wallberg gas sta
Tatum Saml P auto repr
Kitchell Geo T auto repr
Roy intersects
715ΔUtility Trailer Sales Co coml trailers
ΔAtlas Hydro Control Sales Co hydraulic controls
717ΔFageol Motor Sales Co auto dlrs
722ΔOgden Carl gas sta
Valley intersects
801ΔVassalini L G Mrs restr
809ΔVassalini Jos
810ΔSeattle School District No 1
815ΔHolman Hattie L Mrs
819 Henry Clark J
Anderson Albert
Fenton Oscar E
Poeth Maxwell
Aloha, Ward and Prospect intersect
1107 Huber Hugo B ◎
Werner Harold E
1113ΔKellough Jennie D Mrs
1115 Heberlee Isabelle F Mrs ◎
Behr Earl E
Highland dr intersects
1201ΔConnor Lyle R gas sta
1207ΔYale Motor Service auto reprs
Comstock intersects
1305ΔHeberlee Isabelle F Mrs bedding mfr
1309Δ**Dexter Avenue Apartments**
Browne Chester W ◎
Albue Jos
Bassford Lydia
Birtchnell Alfd
Davis Lillian Mrs
Dowman Sadie E Mrs
Faunce Jas
Fohn Walter F
Hagen Martin
Hinton Amos E
Jensen Chas
Jorgensen Norman
Kilpatrick Ruth
Lewarch Emrys E
Lewis John L
Maunus Irja S
Monroe Robt
Nordstrom Kurt A
Olsen Edw J
Record Lawrence
Rogers Harold L
Smith Winn
Stover Jas M
ΔWilburn Frank A
Wilson Earl
1310ΔDexter Avenue Fuel Co
Lee intersects
1401 Vacant
1402ΔDitlefsen Albertina Mrs ◎
Morgan Reese J
1405ΔCoast Equipment Co
1415 Michaelson Henry ◎
1415A Huisman Robt
1415B Vacant
1417 Shipman Austin
1419 Tabit Jos M
1425 Vacant
Galer intersects
1513ΔNovelty Art Co
Gonnella John G ◎
1519 Payne Nellie Mrs
1523 McIntyre Sharon
Garfield intersects
1600ΔCandy House The mfrs
Thompson's Candy House
1601 **Apartments**
Baxter Earl
Bowen Bart
Fisher Vincent M
Isaacs Walter W
Plumb Leonard F
Scotness Jennie Mrs
Wenala Betty J Mrs
White Harriett Mrs
1607ΔGeneral Woodworking Co store and office fixtures
Dreewes Wm
1614ΔBell Emma Mrs
1626ΔJacobson Gunnar I ◎
1627 Martin Harry ◎
Johnson Ronald E
DeJong Karl H
LaMond Edna Mrs
1628ΔDexter Avenue Grocery
1628½ Petersen Reuben M
Hayes intersects
1712 Hellesen Gus
1712½ΔThompson Mary L ◎

MERCER 1940

SENECA 4391 5410 AIRPORT WAY—RAINIER 5422 KENWOOD 9300

Bruseth Tina S
Castle Wilbert H
Clyne Norman I
Custer Eliz H Mrs
Degenhardt Anna Mrs
Given Jos
Harder Howard B
Holt Ole
Hutchison Elliott H
Johnson Anna Mrs
Kyle Roy R
Larsen Roy E
Lesley Thelma Mrs
Lilloren Enid
Malmgren Gust
Matson Carl
Melton Doris
O'Brien Thos C
Pearson Otto
Sack Ted J
Shoberg Andrew J
Skelton Kenneth
Smedlund Gunnar
Smedlund John O
Sundby E
Watkins Robt D
Wells Geo L
Wilkins John D
Young Clarence
Young Richd M
416 Price Clive E ◎
416½ Lindall Karl A
420 Stickler Glen P ◎
421 Lovering Paul H ◎
Borison Victor Z
Kahler Irving I
426 Gardner Freda A Mrs ◎
432 Carlson Einar
Murray Harvey M

E Republican intersects

503 Hemrich Wilhelmina Mrs ◎
507 Wickstrom Gust A ◎
Broze Matt V
Espeseth H E
Huber Anise
Lane Daisy Mrs
Nelson John A
Pedersen Harry G
Stromberg Eric
515 Kimball Sarah Mrs
516 Wheaton Wm W ◎
519 Qualls Frank A ◎
520 McCann Alice G Mrs ◎
521 Engeseth Asbjorn N ◎
Matson Alida Mrs
Sundquist Ed W
526 Waters Louisa D Mrs ◎

E Mercer intersects

602 Berkshire Apartments
Clark Lloyd E ◎
Bogstad Philip L
Borzo Henry
Fonteyne Bertha Mrs
Hodson Walter J
Lewis Gertrude Mrs
Maire Geo H
McCleaverty Mary R Mrs
Meyer Louie
Pedersen Martha A
Stacy Frank I
Tracy Frank Mrs
Webster S F
603 Black Jack S
Rahan Ellsworth M
610 Carter Jos H ◎
Woolery Ella F Mrs
611 Richardson Albert J O ◎
Luce Earl
614 Manning Ida F Mrs ◎
616 Vacant
618 Olney Addie Mrs ◎
Hopkins Evelyn F Mrs
620 Harrison Chas R
Terhune Geo W
622 Bamberg Anna E Mrs
624 Dennis Jerry D
624½ Hope Everett W
625 Shomo Kate

E Roy intersects

MELROSE PLACE—Fr 1700 Melrose av nw
1725 Cummins Ralph R
1725A Flynn Jas E R
Cotton Frank
1729 Thomson Emma Mrs
McKay Eleanor Mrs
1730 Gordon Geo S
Anderson Oscar R
1739 Henderson Sidney
1743 Hanson Eric V
1743½ Fredricksen Albert

Howell and Eastlake av intersect

1809 Kontani Shigeji gro
1811 Irwin Benj

E Denny way intersects

MELROSE PLACE N—Fr 250 E Denny way n
130 Harget Lloyd B
Jackson Oscar E
Walker Leslie G
130B Stegmer Roy W
150 Hjelm Gilbert G
150A Balch Chas H
150B Burton Jas

E John stops

211½ Bullard Wm O

E Thomas intersects

MENFORD PLACE—Fr 4250 Stone way e

Interlake av intersects

MERCER — Fr 600 Queen Anne av e
7 Anderson Edwin C gro
7½ Flannery Chas barber
9 Roberts Richd W beer and wine dlr and cigars
10 Marqueen Garage
Gruber H Clifford
11 Gladfelter Ruth I florist
13 Luse Sam J beverages
15 Washington State Liquor Control Board
17 Rose Ruth H women's furnishing gds
19 Warren Bert B confr
20 Matterson M Lee
22 Max Lee's Twenty Two Mercer Cafe

1st av N intersects

112 Hansen Baking Co Inc whol
105 **Maxine Apartments**
Gaukel Marvin mgr
Adams Ruth B Mrs
Anderson A W
Bennett Emory G
Boast Helen M
Brown J Raymond jr
Buell Lewis E
Clawson R Vincent
DeYoung Wm bldg contr
Donovan Jos E
Douglas Jas R
Downie David M
Doyle Lola Mrs
Eaton Alden L
Fogman H F
Foss Frank W
Freiman Jos J
Gilland Richd C
Hewson Wilbur M
Hostetter Orville J
Hubbard Dorothy A
Humphreys Hugh D
Jacobs Harry
Jacobson W Milton
Jones R E
Larsen Chas L
Lovgren Ruben
Moore Ralph B
Newson Wilbur M
Peterson Jas M
Picknell R G
Richardson Jane Mrs
Rinehart Willard M
Roberts H Bernie
Scanlon Wm H jr
Smith Birney R
Tabor H
Ubaghs Louis J
Woodward Olive M Mrs
115 Cherry Ora B Mrs ◎
121 Samson Harry F
125 Hall Roy A
Hatcher Albert E

Warren av intersects

151 Strelo Thos T
155 Kilmer Theo W
157 Kalogrithis Zacharis
157½ Hayden Ray C
Xinos Theo Rev
160 Pano Sotie
160½ Peters Dennis
161 Morin Walter J
161½ Carlson Kathleen Mrs
Roberts Carmelita Mrs
165 Stocks Geo S

2d av N intersects

222 Beverages Inc beverage mfrs

3d av N intersects

320 Bearden John S
320½ Jensen Minnie E Mrs
322 Houghton Luther W ◎
Murphy Amy A Mrs
350 Kennel The beer parlor
Civic Auditorium
Seattle Ice Arena
Arena Skate Shop sporting gds
Seattle Ice Skating & Hockey Assn
Boldt's Concessions

4th av N intersects

419 Gulliksen Mathias
Rood Berdina A Mrs
420 Auditorium Garage

5th av N intersects

500 Sullivan F A Indy

Taylor av intersects

560 Kuhn Harold J

6th av N intersects

617 Holtz Bottling Co soft drink mfrs
Holtz Apartments
Bergstrom Sarah A Mrs
Hill John L
Holtz Hubert
Tabb Wm H
Wik Robt B
700 Colfanite Products Co Inc varnish mfrs
Colotyle Corp bldg matl

Aurora and Dexter avs intersect

764 Holbrook Gertrude A
766 Rogers Frances M Mrs

8th av N, 9th av N and Westlake av N intersect

961 Freeman & Lambdin Inc fuel
965 Jenks Chas gas sta

NPRy tracks and Ferry av N intersect

1000 Kraft Cheese Co whol

Boren av N and Fairview av N intersect

1166 Brady Construction Co genl contrs
1167 Vacant
1167A Searles Douglas C
1167½ Velez Ralph A

Minor av N intersects

1201 Stevens Myron E
1205 Gray Matthew A
1207 Axsom Pauline G Mrs

Pontius av intersects

CLEANLINESS DISTINCTIVELY

Skonseng Halvdan
Stevens Nora Mrs

Pine intersects

1605 Vacant
1607 Δ Blackstone Hotel
Clarke Julia P Mrs
1608 Δ Alaska Bay Fur Co
Brothers Ethel B Mrs ◎
1609 Δ Martin Furniture Co
1610 Δ Domestic Electric Appliance Co
1611-17 Δ **Pine Court Apartments**
Herstrom Martin jr mgr
Bayer Sophie A Mrs
Bolt Clarence W
Call Helen R
Cattanack W D
Cooper Ruby C Mrs
Dobie Walter
Featherstone Emma M
Flynn Jas P
Fraser June
Fredrickson Peter G
Gilbert Daisy Mrs
Greer Andrew
Higgins Michl E
Holland C W
Jackson J C
Keyes Ray S
Larsen Chris
LeMaster Harriet M Mrs
Llewellyn Rose Mrs
Nelson May
Newton Ono
Perkins Wm R jr
Porter Martha A Mrs
Ramsey Tollef
Reser C E
Rodisch Kate Mrs
Sather Gudrun M
Sova Helen
Stevens Chas E
Trenchard E G
Walgren Danl
Walker Geo W
Weatherly Jas
Δ Weber Arth
1614 Drum Machine Co locksmiths
Boehme Wm
1616 Δ Washington Printing & Binding Co
Bangert Harry W mfrs agt
Δ Jewish Transcript
1618 Vacant
1619 Δ Snyder's Key Service
Snyder Haley & Co Inc whol locks
1621 Eighth Avenue Barber Shop
1621½ Vacant
1622 Δ Viking Tavern beer parlor
1622½ Δ Tre Kronor Coffee Shop
1623-23½ **Olive Court Apts**
Δ Ward Ingeborg K Mrs mgr
Dusschee Edith A
Eronson Conrad J
Haun David R
Jones W
Kauffman John
LeClere Emma J Mrs
Olrich Mary
Roethlisberger Fred
Seablom Wendell S
Ward Chas W
1624 Δ Brocklinde Costumes Inc
1626 King's Antique Shop
King Ida C Mrs ◎
1627 Δ Swedish Club The
1629 Swedish Club Hall
1630 Δ Kelly Inc floor coverings
1631 Yuen Lee lndy
1632 Δ Post Printers The
Δ Swedish Post The
1633 Δ Puget Sound Appliance Sales Co
1634 Sig's Barber Shop
1635 Asia & Co oriental gds
Lee King

Olive way intersects

1803 **Olive Square Building**
Δ Nifty Costume Co
1806½ Δ Ray Hotel
Matsuda Kumataro
1807-07½ Vacant
1808 Δ **Bonair Apartments**
Solberg Haldor K mgr
Blaser Wm L
Bone Douglas
Carlton Mildred M Mrs
Dunks Wm W
Elliott E E
Gresbach J M
Gunderson Howard
Jameson L E
Long Bertha A Mrs
Lovett Harry M
Mack H
McGowan Mary Mrs
Munson Arth
Nichols Myrtle
Pettus Terry
Sampson Tharald
Scott John R
Sidler Bert
Δ Sweat Elsie Mrs
Tarr Ernest A
1808½ Nordly's Cafe
1809 Δ **Terminal Apartments**
Alcid M C
Anderson Lydia H
Bergen Wm D
Branlund Elroy
Burkholder Edw R
Castro Robt
Christe Louie
Δ Cluff Leon H
Corey Eliz Mrs
Cox John
Dalbertin Hubert A
Daly Edith R Mrs
Dunbeck Andy
Forsell Carl
Freeman A L
Haight Adelia C Mrs
Hatton Art R
Hudson Elsie Mrs
Isakson Edw
Johnson Arvid
Johnson Henrietta Mrs
Kivisto Martha E
Koeger Harry P
Lazo S R
Loveland Donald
Lund Walter L
Lyons Jerome B
Martzloff Rose M Mrs
McCormick Ralph
McGloughlen Carl
McKinzie John
Morrison Anne
Mudgett Byron
Nakano Mary M
Nelson Anneta Mrs restr
Olson Ed
Phinney M
Pirie Albert
Rebman Carrie S Mrs
Rickards Anna E Mrs
Roberg Knute
Ross Alma
Smith Helen Mrs
Smith Wm L
Sorenson Nels A
Sweeney Edw J
Verylsteke J
White Roy
Wood Jas H
1810-12 Vacant
1811 Vacant
1816 Δ Suddock Garage
1829 Courtney Fred lodgings

Stewart intersects

1925 **Love A V Building**
1st fl Dietz Chas M hemstitching and stamping contr
2d fl Barlin & Silver Inc whol dry gds
3d fl Δ Sunshine Curtains Inc whol
4th fl Vacant
1927-29 Vacant

Virginia intersects

2004 Virginus Hotel Annex
2015-29 Vacant
2030 Δ Northwest Floor Coverings Inc whol

Lenora and Westlake av intersect

2109 Δ Gray Line Tours Inc auto sightseeing
2131 Healey Rhoda Mrs

Blanchard intersects

2224 Δ **Alro Apartments**
Δ Munsen Herman mgr
Bosch Christina Mrs
Clark Nellie Mrs
Ekoes Louie
Higley Marie Mrs
Jackson Homer
Mayer John
Miller Henry
Oherns R
Ward Geo
Wettridge Robt W
2224½ Δ Adams Karlos B

Denny way intersects

8TH AV N—Fr 800 blk John n John and Thomas intersect

306 Boston Ida S Mrs
308 Jorgenson Jack W
Joy Beverly N
Metz John E
Smith Mary Mrs
Taylor Gene
315 Δ Dickson Chas J ◎
Sandell Carl
McGrew Frances Mrs
315 Shirley Scott S
317 Kitchin Mossop ◎
319 Waalen Rose Mrs
325 Hough Robt F
rear Olson A G
325½ Δ Rees John ◎
327 Williams Harold ◎
329 Δ Stewart Sarah Mrs ◎
401 McPherson Furnace & Equipment Co
403 Vacant

Harrison intersects

409 Δ Bowser S F & Co Inc gasoline pumps
Δ Independent Equipment & Supply Co mfrs agts
413 Δ Keystone Paper Box Co Inc mfrs
414 Δ Dermody Cornelius J
Blake Harold C
Sharpe Harold V
Shepard Martha Mrs
415 Vacant
421 Δ Zanol Products Co food products

Republican intersects

513 Δ Superior Foods Corp food prod mfrs

Mercer intersects

600 Δ Paramount Products Corp refrigeration
Δ Maurer Supply Co brewers supps
605 Kauffman Mary Mrs ◎
610 Seattle Towell Supply Co whse
613 Schultz Andrew auto repr
Robins & Sohlman gas sta

Roy intersects

706 Δ Puget Sound Power & Light Co (stores receiving dept)

N 8TH AVE 1940

8TH AV N—Contd
724 Puget Sound Power & Light Co (garage)
Valley, Aloha and Ward intersect
1011 Farrell Lbr Co Inc
Galer intersects
1505 Waley Wm C uphol
1513 Anderson & Son Inc genl contrs
Pacific Coast Knife Co
1515 Artcraft Rug Cleaners & Weavers
1517 M & G Wood Products Co furn mfrs
Garfield intersects
1600 Vacant
1611 Fisher Warren C G ◎
1619 Kint Marie Mrs
1619½ Drake James E
1623 Spencer Jack W
1623½ Andrews Jennie
Hayes intersects
1707 Goers Geo P
1711 Derwent Anna M Mrs
1717 Turner Ilene D Mrs
1905 Mathewson Geo H ◎
1907 Boleen Edw A ◎
Yorker Walter S
1908 **Newton Apartments**
Sorenson Grace E Mrs mgr
Cleary Alice
Clements Sherman A
Craig Earl J
Danielson Alfred
Deppman Louis
Fletcher Joseph
Galbraith Delia
Griggs Audrey Mrs
Huggins Eliz T Mrs
Jaeger Harold R
Mears Paul M
1911 Knight Orlin E ◎
1912 Gangmark Severin A ◎
1917 Braun Jos N ◎
Newton intersects
2004 Symon Fred F
2008 Vacant
2011 Howard Wyatt M ◎
2011½ Bush Donald W
2012 Borgen Anton ◎
Lewis Philip H
2016 Starr Leon D ◎
Bancroft Wallace B
Kennedy Eskel
2017 VanAmburgh Rollin A ◎
2018 Wieland Wm A
2020 Hickey Amy Mrs ◎
2022 Hicks Victor
2025 Drake Gilbert D ◎
Syphers Cora L Mrs
2026 Lindseth Albert ◎
2029 McCreadie John C ◎
2030 Hennessy Patk M ◎
2031 Isaacson Axel A ◎
2034 Olsson Ernest O H ◎
2035 Scott Walter F
2038 Hatting Wayne W
2039 McBride Angus ◎
2040 Wallace Robt N
2045 Olson Harry pntr
Crockett intersects
2101 Schultz Emma S Mrs ◎
2105 Olson Aug C ◎
2107 Dull Arth A ◎
2111 Baker Paul R
2115 Kellberg Wm ◎
2121 Mathiesen Marietta Mrs ◎
2124 Balser Mary A ◎
2125 Andersen Howard F
2129 Thomas Lawrence E ◎
2137 Walker Annie Mrs ◎
2143 Olson Sophie Mrs ◎
2153 Hopkins Mary E Mrs ◎
McGraw intersects
2415 Black Anna M Mrs ◎
Etherington Florence Mrs
2424 Martenson Magnus ◎
2430 DeFries Alden H
2436 Lee Harmon I ◎
Coleman Leonard M
2438 Vacant
2448 Manwaring Donald N
2461 Lawson Orville D ◎
2463 Stewart John D ◎

8TH AV NE—Fr 800 blk E 39th n
E 40th intersects
4015 Crawford Nathan
4017 Ames Hiram ◎
4020 McFarland Paul J ◎
4021 Verretto Michl J ◎
4023 Blake John G ◎
4030 Dunham Chas R
4031 Johnson Evelyn H Mrs ◎
4032 Clifford Jessie Mrs
4033 Vacant
4035 Sommers Herman
4036 Paulson Mamie F Mrs ◎
4037-39 Vacant
4042 Lewis Howard ◎
4043 Blake Wm J
4045 Haines Roy T jr
4046 Hanna Nicholas D ◎
4047 LaMonde Wilma Mrs
4050 Buedall Beulah L Mrs ◎
4053 Pickard Henry E ◎
Pfister Susie Mrs
Moe Herbert F
4055 Shilaos Wm G
Manousos Georgia A Mrs
4057 Burnette Harte
4058 Anderson Hanes F ◎
4059 **Sherman Apartments**
Carlson Hanny ◎
Boyd Roy D
Christ Margt Mrs
Dillon Anna C Mrs
Erickson Amanda Mrs
Lemmon Louis E
Oellerman Sadie L Mrs
Woodring Aredella Mrs
Zimmerman Celia
4060 Wilkinson Dora M Mrs
Graves Mary Mrs
Adams Leona Mrs
Toepel Mary E Mrs
E 42d intersects
4208 Mosher Saml T ◎
4211 Johnson Alma C Mrs ◎
4215 **LaMay Apartments**
Fairbanks Floyd E mgr
Barrett Earl J
Foster Bert J
Mitchell Bert G
Moe Cecil
Thompson Carl
4218 Madsen Mattais
4219 Vacant
4222 Tollefson Alex S ◎
4223 Hennessy Terence P ◎
4226 Taylor Chas A
4227 Miller Cecil M ◎
4229 Weddle Gilbert A
4230 Opdal Ivar B ◎
4231 delaMar Abr ◎ pntr
4234 Langnes Axel S ◎
4237 Perrine C Eldon
4240 Conrad Bernard A ◎
4244 Stevens Geo H ◎
4245 Vacant
4249 Kiebler Ernest B ◎
4250 Steltz Emma M Mrs ◎
4252 Roletto John T ◎
Shellenberger Richd W
4253 Pettitt Bert E ◎
Nellis Josephine L Mrs
4256 Storey Wm
4259 Wilbert Eug R
Nyblom John
4262 Lawrence Carl W ◎
4263 Dickson John R ◎
E 43d intersects
4302 Brown Jos H
4303 Clibborn Wm B
4306 Locatelli Martha Mrs ◎
4312 Lodmell Ragna Mrs ◎
4316 Buse Kasjen ◎
4317 Bolland Frank
Leighton Dorothy Mrs
4320 Randles Grant L
4321 Grupp Mattie Mrs
Hughes Iris K Mrs
Hough Bill
4323 Freeman Hester F ◎
Sileski Stanley
4324 Hendry Geo B
Crummett Alice B
4324½ Stradley Thos E ◎
4325 Donegan Tom C
4327 Schnase Arth M ◎
4328 Gates Elsie Mrs
4332 Kinnaird Isabelle ◎
Morrow F B Mrs
4332½ Watt Geo
4333 Follett Leon
4334 Lowry Andrew C ◎
4337 Lowe Frank H
4338 Savage Marie E Mrs ◎
4341 Golay Clarence E ◎
4344 Windell Alex H
4345 Highland Hanna Mrs ◎
4346 Ploof Wm T
4348 LaQuet Bert L
4348½ Wiseman Richd L
4349 King Lydia F Mrs ◎
4354 Gregg Stanley P
4355 Joswick Kath F Mrs
4357 Bergqvist Eric
E 45th intersects
4508 Marsden H Henry ◎
Buckingham Albert J
Knisely John D
4509 Spangler John A bldg contr
4511 Maris Wm S ◎
Graves Martha Mrs
Beymer M Mrs
4512 Gandolfo Lester L ◎
4514 **Murrayhurst Apartments**
Thompson Susie W Mrs mgr
Anderson Bertha Mrs
Gatewood Fred B
Lundstrom Dean D
Martin Jack W
Quay Russell A
4515 Burkholder Hallie Mrs
4517 Fisher Chas H
4520 Kounkel Clarence W ◎
4521 Smith Hattie T Mrs ◎
4523 Wedel John J ◎
4524 Rogers Lisa P Mrs
4524½ Trimble Floyd C
4527 Ingalls Burton C
4528 Vacant
4530 Boberg Ingrid E Mrs ◎
Hammer Minnie V Mrs
4531 Stewart Carrie Mrs ◎
4534 Spafford Saml E M ◎
4535 Lovejoy Herbert C
4538 Shafer Lloyd N
Eldridge Robt
4539 Crowley Cath A Mrs ◎
4539½ Grier Geo E
4540 McCall Glenn C
4543 Wilson Wm C E ◎
4546 Johnson J Carl ◎ pntr
Weber Eliz Mrs
4547 Fornia Frank S
4548 Bursell Bertha M Mrs ◎
4551 Campbell Geo J
Bulle Margt M Mrs
4553 Simmons Lavina C Mrs ◎
4554 Marshall Claude L
4556 Schaeffer Addie V Mrs ◎
E 47th intersects
4700 Jensen Edw E ◎
4706 Branson Geo O ◎
4708 O'Neill Patk J
4711 Kaiser Alfd E
Granneberg Harold E
4714 Cramer Albert H ◎
4715 McFarlane Wm A ◎

N 9TH AVE 1940

ΔRowlette Audrey
ΔStJean Gilberte
Shurstad Severt
Slemons F C
Sweaney R L Mrs
ΔTice Percy C
ΔTrollope G W
Waldrip Lee M Mrs
Wilhelm Frank
Wright Orland W
1923 Anderson Lorita M Mrs
Chase Mary E Mrs
1924ΔDiLuck Jos terrazzo contr
1925ΔHinthorn Lloyd M ◎
Brown Anthony
1926 Vacant
1928ΔAerated Products Co Inc food products mfrs
1932ΔSeattle Oil Burner Service Co
1934ΔC & N Transfer & Storage Co
ΔTruelube Motor Oil Co
Virginia intersects
2012ΔNorthwestern Furniture Sales Co whol
2018ΔSjostedt Aug E ◎ furn rms
2024 Lonney Jas
2024B Barnes Harry L
Lenora intersects
2126 Frederick & Nelson (garage)
2128 Vacant
2130 Foley Sign Co
2134 Westlake Battery Service
Blanchard ends
Westlake av intersects
2205ΔAustin Finance Co
2207 Patterson Ida restr
2209 Weiberg Joe lodgings
2211ΔFellstrom Electric Co contrs
2213ΔWestlake Auto Rebuild Inc
2215ΔHandy Cafe
2221ΔBrewer & Cone sheet mtl wks
2227ΔCommercial Auto Rebuild
Bell intersects

9TH AV N—Fr 900 blk Denny way n
100ΔCommercial Automotive Service Inc
Commercial Tire Co
104ΔYoung L Romaine Inc dental supps
John intersects
220ΔWood Thos S mfrs agt
223ΔChris Sign Co sign pntrs
227ΔBuilders Hardware & Supply Co whol
229ΔOldmill Paper Products Corp
Thomas intersects
310ΔGardner Bros machy
Way Jack E mfrs agt
ΔDennis & Co whol novelties
314ΔHarrison Sales Co mfrs agts
322½ Vacant
Harrison intersects
407 Faires Ford W
409ΔMeakin Wm C
409AΔHawkinson Fred M
Bulger Mae T Mrs
411 Vacant
415 Harry Mary Mrs
Gorman Danl
Dumert Nora M Mrs
McGinnis Alice J Mrs
417 Vacant
427 Vacant
Republican intersects
514 McDonald Jas H
sw cor Seattle Gas Co plant
Mercer and Roy intersects
518 Vacant
695ΔShuck's Auto Wrecking House
701ΔMack International Motor Truck Corp
739ΔTruck Welding Co Inc
ΔBlackler A D Co truck equip
Unopened to Crockett
2103ΔJohnson Carl M ◎
2111 Frobese Ophelia Mrs ◎
2123ΔJoost Elmer F

9TH AV NE — Fr 900 blk E Northlake av n
3800 Asp John R ◎
3804 Smith Geo C ◎
E 40th intersects
4014ΔHeskett Omar W ◎
4015ΔRoberts Roderick G pntr
4018ΔRyland Albanus L ◎
4019ΔTvedt Bert ◎
4024 Jensen Ove
4025ΔDally Isaac N ◎
Moore Eliz Mrs
Oakley Lillian Mrs
4031 Haggman Peter ◎
4039 **Apartments**
ΔDrager Wm C ◎
Arpke Robt
Davis Barnard M
Foster Gordon O
Sterling Richd
Struthers Emma
Vincent Jos E
4044 Cleveland Albert J
4045ΔDolan Bernard J
4050 Metsker Sadie R Mrs ◎
4055ΔSattler Geo L ◎
4056ΔEgley Maude L Mrs ◎
Jensen Reginald L
4058 Vacant
4059 Vacant
4064ΔSanders Cleo L ◎
4066 Rodin Gustav A ◎
4069ΔBliss Eliza B Mrs ◎
ΔKossiakoff Ivan T
Brodskaya Sophie F Mrs
4071ΔSamuelson David E ◎pntr
4072ΔSholley John B
Davis Silas M
E 42d intersects
4205ΔWiseman J Clyde
4210ΔTegtmeyer Fred W ◎
4213 Clem Chas F
4214ΔFoster Bloss ◎
4215ΔDavis Eug A
4217ΔMiller Roy C ◎
4218ΔGowan Wm C
Howey Glenna Mrs
4220 Johnson Simon L ◎
Sherwood Lillian M Mrs
4221 Perkins Geo H
4223ΔThomas Herbert F ◎
4224ΔMacomber R Baxter ◎
4229 Hunter Herbert
Tisdale Homer
4230ΔPolk Thos B
4233ΔRobinson Morton J
4233½ Vacant
4235 Jones Pamelia P
4236 Atkinson Eug P
4239ΔMitchell Shannon B ◎
4240ΔKinnel Frank X ◎
4243ΔRatliffe John W ◎
4246ΔColton Mathilda Mrs ◎
Grimmett Mary A Mrs
4247 Daniel A
ΔHarrison Ruth T Mrs
4248ΔGarthright H Carter
4250ΔAnderson Lillian D Mrs
Copenshire Lillie Mrs
Schmoe Ruth Mrs
Kjos Corrie M Mrs
4251 Dodge Melvin S
4253 Gibson Simon Z
4257ΔSullivan Clayton L ◎
4263ΔBeeman Holden O ◎
Loehr Bertie M Mrs
E 43d intersects
4308ΔFrye Russell M
Barbour Mary A
McGuire Eliz Mrs
4312ΔWillis Arza M ◎
4315 Vacant
4316 Segerstrom Willard A
ΔBoyce Laura C Mrs
4319ΔChisholm Ellen A Mrs ◎
4320ΔCragg Robert J ◎
4321 Selvidge Geo W ◎
4324 Bast Sherman ◎
4325 Kotschevar Louis L
4326 **Harris Apartments**
ΔBrooke John T
ΔFoster Geo O
Hadley Wayne D
ΔMiller John
Welsh Jack B
4327 Sutton Rupert H
4327½ Mickells Jos M
4333AΔChittenden Dorothy W
4333BΔGranston Ray O
4333CΔWarren C C
4333DΔRohwer Alta Mrs
4334ΔHolland Wm W ◎
4337ΔEspy Pearl M Mrs ◎
4340 Vacant
4343ΔFreeman Anna E ◎
4344ΔDavis Harold A
4352ΔMordaunt Carrie A Mrs
Osborn Lucy L Mrs
Ellis Doris Mrs
Lockard Mary L Mrs
rear Walker Jos A
4366 Opheim J Eldon
E 45th intersects
4509 Paris Hugh P
4511ΔScott Alex G ◎
4515 Vacant
4519ΔPlancich Geo V
4520 Gustin Pauline G
4523ΔVail Arth C ◎
4525 Stiles Vern I ◎
4528 Pike Fannie B Mrs
Wilson Chas F
4528½ΔNoble Chas B ◎
4529 Ewing Marion Mrs
4530 Lowe Danl M
4530½ Vacant
4532ΔEscher Wiley E ◎
4533ΔMahoney Chas J ◎
4536ΔBaumann Aaron P ◎ bldg contr
4540ΔStubbs Byron J ◎
4541ΔDoran Jas P ◎
4543ΔOsborne Valeria F ◎
4544 Hornaday Chas P
4545ΔWalker Harry O
4548 Vacant
4549ΔNease Geo H
4553ΔHart Harrison J ◎
4557 Vacant
4558 Harper Ruby M Mrs
Davidson Wilda Mrs
Arkley Cecelia Mrs
E 47th intersects
4702ΔHarrington Anna Mrs
4703ΔCampbell Edwin L
4706ΔPedersen Lars N ◎
4707ΔReynolds Maurice B
rear Vacant
4709 Squire Sloane
4710ΔRogers Zoe Mrs
Holland Anna Mrs
Pearce Margt M Mrs
Miller Earl
Farley Kenneth L
4715ΔDay Wm P ◎
4716ΔBarron Ethel Mrs
Campbell Rose Mrs
Seelye Eliz Mrs
4719ΔRigg Geo B ◎
4720ΔJacobsen Emmye B Mrs
4723ΔGriffiths Lena J Mrs ◎
4724ΔMacFarlane C T ◎

APPENDIX C

REGULATORY DOCUMENTATION (ENVIRONMENTAL DATA RERSOURCES, INC. REPORT, WASHINGTON STATE DEPARTMENT OF ECOLOGY RECORDS, AND NO FURTHER ACTIONS)

Mercer Corridor Phase I
702 & 801 Roy St and 714 & 816 Mercer St
Seattle, WA 98109

Inquiry Number: 4836758.1s
January 26, 2017

The EDR Radius Map™ Report with GeoCheck®

6 Armstrong Road, 4th floor
Shelton, CT 06484
Toll Free: 800.352.0050
www.edrnet.com

TABLE OF CONTENTS

SECTION	PAGE
Executive Summary	ES1
Overview Map	2
Detail Map	3
Map Findings Summary	4
Map Findings	8
Orphan Summary	2290
Government Records Searched/Data Currency Tracking	GR-1

GEOCHECK ADDENDUM

Physical Setting Source Addendum	A-1
Physical Setting Source Summary	A-2
Physical Setting Source Map	A-9
Physical Setting Source Map Findings	A-10
Physical Setting Source Records Searched	PSGR-1

Thank you for your business.
Please contact EDR at 1-800-352-0050
with any questions or comments.

Disclaimer - Copyright and Trademark Notice

This Report contains certain information obtained from a variety of public and other sources reasonably available to Environmental Data Resources, Inc. It cannot be concluded from this Report that coverage information for the target and surrounding properties does not exist from other sources. **NO WARRANTY EXPRESSED OR IMPLIED, IS MADE WHATSOEVER IN CONNECTION WITH THIS REPORT. ENVIRONMENTAL DATA RESOURCES, INC. SPECIFICALLY DISCLAIMS THE MAKING OF ANY SUCH WARRANTIES, INCLUDING WITHOUT LIMITATION, MERCHANTABILITY OR FITNESS FOR A PARTICULAR USE OR PURPOSE. ALL RISK IS ASSUMED BY THE USER. IN NO EVENT SHALL ENVIRONMENTAL DATA RESOURCES, INC. BE LIABLE TO ANYONE, WHETHER ARISING OUT OF ERRORS OR OMISSIONS, NEGLIGENCE, ACCIDENT OR ANY OTHER CAUSE, FOR ANY LOSS OF DAMAGE, INCLUDING, WITHOUT LIMITATION, SPECIAL, INCIDENTAL, CONSEQUENTIAL, OR EXEMPLARY DAMAGES. ANY LIABILITY ON THE PART OF ENVIRONMENTAL DATA RESOURCES, INC. IS STRICTLY LIMITED TO A REFUND OF THE AMOUNT PAID FOR THIS REPORT.** Purchaser accepts this Report "AS IS". Any analyses, estimates, ratings, environmental risk levels or risk codes provided in this Report are provided for illustrative purposes only, and are not intended to provide, nor should they be interpreted as providing any facts regarding, or prediction or forecast of, any environmental risk for any property. Only a Phase I Environmental Site Assessment performed by an environmental professional can provide information regarding the environmental risk for any property. Additionally, the information provided in this Report is not to be construed as legal advice.

Copyright 2017 by Environmental Data Resources, Inc. All rights reserved. Reproduction in any media or format, in whole or in part, of any report or map of Environmental Data Resources, Inc., or its affiliates, is prohibited without prior written permission.

EDR and its logos (including Sanborn and Sanborn Map) are trademarks of Environmental Data Resources, Inc. or its affiliates. All other trademarks used herein are the property of their respective owners.

EXECUTIVE SUMMARY

A search of available environmental records was conducted by Environmental Data Resources, Inc (EDR). The report was designed to assist parties seeking to meet the search requirements of EPA's Standards and Practices for All Appropriate Inquiries (40 CFR Part 312), the ASTM Standard Practice for Environmental Site Assessments (E 1527-13) or custom requirements developed for the evaluation of environmental risk associated with a parcel of real estate.

TARGET PROPERTY INFORMATION

ADDRESS

702 & 801 ROY ST AND 714 & 816 MERCER ST
SEATTLE, WA 98109

COORDINATES

Latitude (North):	47.6250830 - 47° 37' 30.29''
Longitude (West):	122.3409100 - 122° 20' 27.27''
Universal Tranverse Mercator:	Zone 10
UTM X (Meters):	549521.8
UTM Y (Meters):	5274623.0
Elevation:	46 ft. above sea level

USGS TOPOGRAPHIC MAP ASSOCIATED WITH TARGET PROPERTY

Target Property Map:	6005543 SEATTLE SOUTH, WA
Version Date:	2014
North Map:	6005541 SEATTLE NORTH, WA
Version Date:	2014

AERIAL PHOTOGRAPHY IN THIS REPORT

Portions of Photo from:	20150807
Source:	USDA

MAPPED SITES SUMMARY

Target Property Address:
702 & 801 ROY ST AND 714 & 816 MERCER ST
SEATTLE, WA 98109

Click on Map ID to see full detail.

MAP ID	SITE NAME	ADDRESS	DATABASE ACRONYMS	RELATIVE ELEVATION	DIST (ft. & mi.) DIRECTION
A1	ROGGE OTTO	610 DEXTER AVE	EDR Hist Auto	Higher	1 ft.
A2	HI FLEX PRODUCT S CO	650 DEXTER AVE	EDR Hist Auto	Higher	1 ft.
A3	JIM S AUTO ELECTRIC	650 DEXTER	EDR Hist Auto	Higher	1 ft.
A4	AMERICAN LINEN SUPPL	700 DEXTER AVE	RCRA-LQG	Higher	18, 0.003, WNW
B5	MARYATT ELECTRIC LAU	8TH AVE & ROY	EDR Hist Cleaner	Higher	19, 0.004, NNW
A6	MIARYATT ELECTRIC LA	770 ROY	EDR Hist Cleaner	Higher	29, 0.005, WNW
A7	UTILITIES INC	605 DEXTER AVE N	WA ALLSITES, RCRA NonGen / NLR	Higher	29, 0.005, West
A8	GALE R E AND SON	607 DEXTER AVE	EDR Hist Auto	Higher	29, 0.005, West
A9	INTERNATIONAL AUTO S	617 DEXTER AVE N	EDR Hist Auto	Higher	29, 0.005, West
A10	KITCHELL GEO T	621 DEXTER AVE	EDR Hist Auto	Higher	29, 0.005, West
B11	SEATTLE CITY ROY STR	802 ROY ST	RCRA NonGen / NLR, FINDS, ECHO	Higher	31, 0.006, North
B12	ROY ST SHOPS 89	802 ROY ST	WA CSCSL, WA LUST, WA UST, WA ALLSITES	Higher	31, 0.006, North
B13	ROY STREET	820 ROY ST	WA ALLSITES	Lower	32, 0.006, NNE
C14	CENTRAL WET WASH INC	624 9TH AVE N	EDR Hist Cleaner	Lower	35, 0.007, ESE
A15	TEXACO SERVICE STATI	537 DEXTER AVE	EDR Hist Auto	Higher	37, 0.007, WSW
C16	BLOCK 44 SOUTH LAKE	9TH AVE N & MERCER S	WA ALLSITES	Lower	43, 0.008, ESE
C17	PUGET SOUND ENERGY S	815 MERCER ST	WA UST	Higher	69, 0.013, SE
C18	WA UW 815 MERCER	815 MERCER ST	RCRA-SQG, FINDS, WA MANIFEST, ECHO	Higher	69, 0.013, SE
C19	WASHINGTON NATURAL G	815 MERCER ST	EDR MGP	Higher	69, 0.013, SE
C20	WA UW 815 MERCER	815 MERCER ST	WA ICR, WA VCP, WA ALLSITES, WA CSCSL NFA, WA...	Higher	69, 0.013, SE
D21	SEATTLE MOTOR SPORTS	701 9TH AVE N	WA CSCSL, WA ALLSITES, RCRA NonGen / NLR, FINDS,...	Lower	75, 0.014, NE
D22	ED S AUTO ELECTRIC	777 BROAD	EDR Hist Auto	Lower	76, 0.014, ENE
A23	SDOT MERCER CORRIDOR	ALONG MERCER ST FR A	WA ALLSITES	Higher	79, 0.015, WSW
A24	OGDEN CARL	722 DEXTER AVE	EDR Hist Auto	Higher	82, 0.016, WNW
B25	AMERICAN LINEN SUPPL	700 DEXTER AVE	WA CSCSL, WA ALLSITES, WA MANIFEST	Higher	116, 0.022, NW
A26	QUIK SIGN INC	601 DEXTER AVE N	WA ALLSITES, RCRA NonGen / NLR, FINDS, ECHO	Higher	173, 0.033, West
D27	SEATTLE CITY DOT ROW	710 9TH AVE N	WA CSCSL, WA ALLSITES	Lower	176, 0.033, NE
E28	MC MAHAN THOS A	527 DEXTER AVE	EDR Hist Auto	Higher	183, 0.035, SW
D29	SEATTLE CITY SDOT B	900 BROAD ST	WA ALLSITES, FINDS, WA MANIFEST	Lower	207, 0.039, ENE
D30	SEATTLE CITY SDOT BR	900 BROAD ST	RCRA NonGen / NLR	Lower	207, 0.039, ENE
E31	SIGNS TODAY INC	524 DEXTER AVE N	WA ALLSITES, RCRA NonGen / NLR, FINDS, ECHO	Higher	212, 0.040, SW
F32		715 DEXTER AVE N	EDR Hist Auto	Higher	215, 0.041, NW
F33	NORTHWESTERN GASOLIN	768 DEXTER HORTON BL	EDR Hist Auto	Higher	216, 0.041, NW
F34		717 DEXTER AVE N	EDR Hist Auto	Higher	237, 0.045, NW
F35	AUTO SERVICE EUROPA	717 DEXTER AVE N	RCRA NonGen / NLR, FINDS, ECHO	Higher	237, 0.045, NW
F36	COMPLETE AUTOMOTIVE	717 N DEXTER AVE	EDR Hist Auto	Higher	237, 0.045, NW
F37	COMPLETE AUTOMOTIVE	717 DEXTER AVE N	WA UST, WA VCP, WA ALLSITES, WA CSCSL NFA	Higher	237, 0.045, NW
G38	WEHR CONRAD J	629 WESTLAKE AVE N	EDR Hist Auto	Lower	278, 0.053, East
G39	ALLEN INSTITUTE SEAT	615 WESTLAKE AVE N	WA ALLSITES, WA MANIFEST	Lower	280, 0.053, East

MAPPED SITES SUMMARY

Target Property Address:
702 & 801 ROY ST AND 714 & 816 MERCER ST
SEATTLE, WA 98109

Click on Map ID to see full detail.

MAP ID	SITE NAME	ADDRESS	DATABASE ACRONYMS	RELATIVE ELEVATION	DIST (ft. & mi.) DIRECTION
G40	MCKAY S SHELL SERVIC	619 WESTLAKE AVE N	EDR Hist Auto	Lower	280, 0.053, East
G41	ALLEN INSTITUTE SEAT	615 WESTLAKE AVE N	RCRA-SQG	Lower	280, 0.053, East
D42	LAKE UNION GARAGE IN	737 9TH AVE N	EDR Hist Auto	Lower	283, 0.054, NE
H43	ZIG ZAG	620 AURORA AVE N	WA ALLSITES, RCRA NonGen / NLR, FINDS, ECHO	Higher	295, 0.056, West
E44	GABULSON WM	515 DEXTER AVE	EDR Hist Auto	Higher	309, 0.059, SW
G45	AIBS BUILDING LLC BL	601 WESTLAKE AVE N	WA UST	Lower	316, 0.060, ESE
G46	AIBS BUILDING LLC	601 WESTLAKE AVE N	RCRA-LQG	Lower	316, 0.060, ESE
G47		601 WESTLAKE AVE N	EDR Hist Auto	Lower	316, 0.060, ESE
G48	AIBS BUILDING LLC	601 WESTLAKE AVE N	WA MANIFEST	Lower	316, 0.060, ESE
G49	SEATTLE AUTO CENTER	601 WESTLAKE AVE N	WA CSCSL, WA LUST, WA VCP, WA ALLSITES, WA SPILLS	Lower	316, 0.060, ESE
G50	WEHR LIGHTNING SERVI	WESTLAKE AVE & ROY	EDR Hist Auto	Lower	317, 0.060, ENE
E51	CARL ZAPFFE INC	513 DEXTER AVE N	WA ALLSITES, RCRA NonGen / NLR, FINDS, ECHO	Higher	322, 0.061, SW
E52	WOLFE AND CO	513 DEXTER AVE N	EDR Hist Cleaner	Higher	322, 0.061, SW
F53	KORRY ELECTRONICS SE	801 DEXTER AVE N	WA ALLSITES, RCRA NonGen / NLR, CA HAZNET, WA...	Higher	328, 0.062, NW
I54	MAACO AUTO PAINTING	739 9TH AVE N	RCRA-CESQG, WA CSCSL, WA VCP, WA ALLSITES, FINDS,...	Lower	328, 0.062, NNE
I55		739 9TH AVE N	EDR Hist Auto	Lower	328, 0.062, NNE
H56	MERCER CORRIDOR PROJ	MERCER ST FORM NINTH	WA ALLSITES	Higher	329, 0.062, West
J57	AMAZON VI	515 WESTLAKE AVE N	RCRA-LQG	Lower	329, 0.062, SE
J58	AMAZON VI	515 WESTLAKE AVE N	WA ALLSITES, WA CSCSL NFA, WA MANIFEST	Lower	329, 0.062, SE
G59	CITY OF SEATTLE - WE	630 WESTLAKE AVE. N.	WA ICR	Lower	356, 0.067, East
G60	AUTO SERVICE COMPANY	630 WESTLAKE AVE N	WA HSL, WA CSCSL, WA LUST, WA UST, WA ALLSITES,...	Lower	356, 0.067, East
G61	STEVES WESTLAKE UNIO	600 WEATLAKE AVE N	EDR Hist Auto	Lower	356, 0.067, ESE
G62	TOSCO 25535330857	600 WESTLAKE N	WA ICR, RCRA NonGen / NLR, FINDS, WA MANIFEST,...	Lower	356, 0.067, ESE
G63	CONOCOPHILLIPS COMPA	600 WESTLAKE N	WA CSCSL, WA LUST, WA UST, WA VCP, WA ALLSITES	Lower	356, 0.067, ESE
G64	VAN S WESTLAKE UNION	600 WESTLAKE AVE N	EDR Hist Auto	Lower	356, 0.067, ESE
I65	FRANK KENNEY TOYOTA	731 WESTLAKE AVE N	WA UST, WA ALLSITES	Lower	362, 0.069, NE
E66	FOSTER S SERVICE	509 DEXTER AVE N	EDR Hist Auto	Higher	380, 0.072, SW
E67	MC CAULEY CUTTING CO	509 DEXTER AVE	EDR Hist Auto	Higher	380, 0.072, SW
I68		739 WESTLAKE AVE N	EDR Hist Auto	Lower	391, 0.074, NE
H69	CAMPBELL GENE	708 MERCER	EDR Hist Auto	Higher	408, 0.077, WSW
K70	ATT MOBILITY WESTLAK	534 WESTLAKE AVE N	WA ALLSITES	Lower	410, 0.078, ESE
K71	CITY INVESTORS IX LL	534 WESTLAKE AVE N	RCRA-LQG	Lower	410, 0.078, ESE
L72	CARPET MASTERS	513 8TH AVE N	EDR Hist Cleaner	Higher	411, 0.078, South
H73	OLYMPIC LAUNDRY	700 MERCER	EDR Hist Cleaner	Higher	423, 0.080, WSW
K74	MERCER CORRIDOR IMPR	MERCER ST DEXTER AVE	WA ALLSITES	Lower	460, 0.087, ESE
K75	POWERS AND HAWNEY	526 WESTLAKE AVE N	EDR Hist Auto	Lower	465, 0.088, ESE
K76	PSE GAS RELOCATES ME	MERCER ST DEXTER AVE	WA ALLSITES	Lower	478, 0.091, ESE
M77	WHEAT GEO	604 REPUBLICAN ST	EDR Hist Auto	Higher	478, 0.091, SSW
M78	FISK W C	610 REPUBLICAN ST	EDR Hist Auto	Higher	479, 0.091, SSW

MAPPED SITES SUMMARY

Target Property Address:
702 & 801 ROY ST AND 714 & 816 MERCER ST
SEATTLE, WA 98109

Click on Map ID to see full detail.

MAP ID	SITE NAME	ADDRESS	DATABASE ACRONYMS	RELATIVE ELEVATION	DIST (ft. & mi.) DIRECTION
N79	SEATTLE SCHOOL DIST	810 DEXTER AVE N	WA CSCSL, WA LUST, WA UST, WA ALLSITES, RCRA...	Higher	488, 0.092, NNW
M80	WESCOR GRAPHICS CORP	500 DEXTER AVE. N.	WA ALLSITES, RCRA NonGen / NLR, ICIS, FTTS, HIST...	Higher	490, 0.093, SSW
O81	MARYATT INDUSTRIES C	773 VALLEY ST	WA ALLSITES, WA Inactive Drycleaners	Higher	492, 0.093, WNW
O82	MARYATT INDUSTRIES C	773 VALLEY ST	RCRA NonGen / NLR, FINDS, ECHO	Higher	492, 0.093, WNW
O83	MARYATT INDUSTRIES	771 VALLEY ST	WA UST	Higher	493, 0.093, WNW
O84	MARYATT INDUSTRIES	771 VALLEY ST	WA CSCSL, WA ALLSITES, RCRA NonGen / NLR, FINDS,...	Higher	493, 0.093, WNW
O85		771 VALLEY ST	EDR Hist Auto	Higher	493, 0.093, WNW
O86	MARYATT INDUSTRIES	771 VALLEY ST.	WA ICR	Higher	493, 0.093, WNW
P87	VACANT PARCEL	965 VALLEY ST	WA ALLSITES, RCRA NonGen / NLR, WA MANIFEST	Lower	506, 0.096, ENE
L88	CITY INVESTORS XII L	501 8TH AVE N	WA ALLSITES, WA MANIFEST	Higher	522, 0.099, South
L89	CITY INVESTORS XII L	501 8TH AVE N	RCRA NonGen / NLR	Higher	522, 0.099, South
Q90	OLLIE S REPAIR AND S	825 DEXTER AVE	EDR Hist Auto	Higher	528, 0.100, NNW
K91	PACIFIC COAST AUTO R	508 WESTLAKE AVE N	EDR Hist Auto	Lower	533, 0.101, SE
I92	BAYSIDE VOLVO	753 9TH AVE N	WA UST, WA ALLSITES	Lower	550, 0.104, NNE
R93	TFANSMISSION EXCHANG	503 WESTLAKE AVE N	EDR Hist Auto	Lower	557, 0.105, SE
R94	ANTIQUE LIQUIDATORS	503 WESTLAKE N	WA ALLSITES, RCRA NonGen / NLR, FINDS, ECHO	Lower	557, 0.105, SE
K95	DICKERMAN J H	963 MERCER	EDR Hist Auto	Lower	558, 0.106, ESE
R96	CHURCH ELMER A	504 WESTLAKE AVE N	EDR Hist Auto	Lower	564, 0.107, SE
K97	JENKS CHAS	965 MERCER	EDR Hist Auto	Lower	567, 0.107, ESE
N98	SEATTLE CITY LIGHT 8	800 ALOHA ST	RCRA-SQG	Lower	569, 0.108, North
N99	SEATTLE CITY LIGHT 8	800 ALOHA ST	WA ALLSITES	Lower	569, 0.108, North
S100	GARRISON GROVER C	514 AURORA AVE	EDR Hist Auto	Higher	580, 0.110, SW
T101	ERK AND NELSON	810 ALOHA	EDR Hist Auto	Lower	585, 0.111, North
T102	TUBE ART DISPLAYS IN	808 ALOHA STREET	WA ALLSITES, RCRA NonGen / NLR, FINDS, ECHO	Lower	585, 0.111, North
O103	RYAN JERRY	708 6TH & PINE BLDG	WA ALLSITES, RCRA NonGen / NLR, FINDS, ECHO	Higher	585, 0.111, WNW
U104	AAA WASHINGTON FLEET	702 6TH AVE N	WA ALLSITES, RCRA NonGen / NLR, FINDS, ECHO	Higher	592, 0.112, WNW
U105		702 6TH AVE N	EDR Hist Auto	Higher	592, 0.112, WNW
M106		430 DEXTER AVE N	EDR Hist Auto	Higher	592, 0.112, SSW
M107	RATELCO COMMUNICATIO	430 DEXTER AVE N	WA ALLSITES, RCRA NonGen / NLR, FINDS, ECHO	Higher	592, 0.112, SSW
S108	WOODS SERVICE STATIO	501 AURORA AVE	EDR Hist Auto	Higher	592, 0.112, SW
M109	ALLIED LAUNDRY AND E	444 DEXTER HORTON BL	EDR Hist Cleaner	Higher	604, 0.114, SSW
R110	PEERLESS AUTO BODY C	502 WESTLAKE N	EDR Hist Auto	Lower	606, 0.115, SE
N111		761 ALOHA ST	EDR Hist Auto	Higher	618, 0.117, NNW
P112	US NAVY RESERVE READ	845 TERRY AVE N	WA ALLSITES, RCRA NonGen / NLR, FINDS, ECHO	Lower	648, 0.123, ENE
V113	ALOHA SHELL SERVICE	821 AURORA AVE N	EDR Hist Auto	Higher	649, 0.123, NW
V114	ALOHA SHELL SERVICE	821 AURORA AVE	EDR Hist Auto	Higher	649, 0.123, NW
V115	CS AUTO REBUILD INC	807 AURORA AVE N	WA ALLSITES, RCRA NonGen / NLR, FINDS, ECHO	Higher	651, 0.123, NW
Q116	KORRY ELECTRONICS CO	901 DEXTER AVENUE NO	WA UST, WA ALLSITES, WA SPILLS	Higher	664, 0.126, NNW
W117	PCY CORP	601 6TH AVE N	WA CSCSL, WA LUST, WA UST, WA ALLSITES	Higher	675, 0.128, West

MAPPED SITES SUMMARY

Target Property Address:
702 & 801 ROY ST AND 714 & 816 MERCER ST
SEATTLE, WA 98109

Click on Map ID to see full detail.

MAP ID	SITE NAME	ADDRESS	DATABASE ACRONYMS	RELATIVE ELEVATION	DIST (ft. & mi.) DIRECTION
N118	DAVIDSON DISTRIBUTIN	809 8TH AVE N	WA ALLSITES, FINDS	Higher	700, 0.133, North
119	ALOHA	800 - 900 ALOHA AND	WA ICR	Lower	700, 0.133, NNE
X120	IVEY IMAGING LLC	427 9TH AVE N	WA CSCSL, WA VCP, WA ALLSITES, RCRA NonGen / NLR,...	Higher	701, 0.133, SSE
Q121	NEPTUNE APARTMENTS P	900 DEXTER AVE N	WA CSCSL, WA INST CONTROL, WA ALLSITES, FINDS	Higher	701, 0.133, NNW
N122	JARVIE PAINT MFG CO	758 760 ALOHA ST	WA ALLSITES, WA CSCSL NFA	Higher	704, 0.133, North
N123	JARVIE PAINT MFG CO	760 ALOHA ST	SEMS-ARCHIVE, WA UST, WA ICR, WA ALLSITES, WA...	Higher	704, 0.133, North
Y124	HAUGE HASSAIN INC	416 DEXTER AVE N	WA ALLSITES, RCRA NonGen / NLR, FINDS, ECHO	Higher	711, 0.135, SSW
Z125	ROSEN PROPERTY	960 REPUBLICAN ST	RCRA-SQG, WA VCP, WA ICR, WA ALLSITES, WA CSCSL...	Lower	715, 0.135, SE
Z126	H & A INVESTMENTS PR	960 REPUBLICAN ST	WA UST	Lower	715, 0.135, SE
S127	INTERSTATE BRANDS CO	434 AURORA AVE N	RCRA-CESQG, WA VCP, WA ALLSITES, WA CSCSL NFA,...	Higher	737, 0.140, SW
W128	PACIFIC RIM DIESEL I	570 MERCER ST	WA ALLSITES, RCRA NonGen / NLR, FINDS, ECHO	Higher	745, 0.141, West
T129	AUTO HOUND DKB ENTER	835 8TH AVE N	WA ALLSITES, RCRA NonGen / NLR	Higher	747, 0.141, North
AA130	YELLOW CAB	912 DEXTER AV N	WA ICR, WA VCP, WA ALLSITES, WA CSCSL NFA, RCRA...	Higher	773, 0.146, NNW
AA131	DIAMOND TANK TRANSPO	912 DEXTER AVE N	WA UST	Higher	773, 0.146, NNW
Y132	METAL ARTS GROUP LTD	406 DEXTER AVE N	WA ALLSITES, RCRA NonGen / NLR, FINDS, ECHO	Higher	785, 0.149, SSW
Z133	428 WESTLAKE LLC	428 WESTLAKE AVE N	WA INST CONTROL, WA VCP, WA ALLSITES, WA CSCSL...	Lower	803, 0.152, SE
134	ALOHA & 9TH AVE N SE	800-900 ALOHA & 753	WA UST, WA ALLSITES	Lower	820, 0.155, NE
AB135	LAKEFRONT BLOCKS 25		WA ALLSITES	Lower	822, 0.156, East
X136	BLOCK 45	412 9TH AVE N	WA UST	Higher	831, 0.157, SSE
AC137	IVEY IMAGING LLC	424 8TH AVE N	WA ALLSITES, RCRA NonGen / NLR, WA MANIFEST	Higher	833, 0.158, South
Z138	IVAR S COMMISSARY	500 TERRY AVE N	RCRA NonGen / NLR, FINDS, ECHO	Lower	838, 0.159, ESE
Z139	IVAR S COMMISSARY	500 TERRY AVE N	WA HSL, WA CSCSL, WA LUST, WA UST, WA ICR, WA...	Lower	838, 0.159, ESE
AD140	BLOCK 32 NORTH BLDG	1001 & 1021 MERCER S	WA CSCSL, WA ALLSITES	Lower	876, 0.166, ESE
AE141	SEATTLE GOODWILL	411 WESTLAKE AVENUE	WA SWRCY	Higher	895, 0.170, SSE
AB142	SEATTLE CITY PARKS N	1002 VALLEY	RCRA NonGen / NLR, FINDS, ECHO	Lower	899, 0.170, ENE
AB143	SEATTLE CITY PARKS N	1002 VALLEY ST	WA CSCSL, WA ALLSITES	Lower	899, 0.170, ENE
AC144	IVEY IMAGING LLC	408 8TH N	WA ALLSITES, RCRA NonGen / NLR, FINDS, WA...	Higher	905, 0.171, South
AF145	KENMORE AIR HARBOR,	950 WESTLAKE AVE N	WA UST	Lower	915, 0.173, North
AF146	KENMORE AIR HARBOR I	950 WESTLAKE AVE N	WA ALLSITES, WA SPILLS	Lower	915, 0.173, North
AG147	WERNERS CRASH SHOP	710 TAYLOR AV N	WA ALLSITES, RCRA NonGen / NLR, FINDS, ECHO	Higher	920, 0.174, WNW
AB148	SHELL #23714	601 BOREN AVE. N.	WA ICR	Lower	928, 0.176, East
AB149	TEXACO 63-232-0400	601 BOREN AVE N	WA CSCSL, WA LUST, WA UST, WA ALLSITES, WA...	Lower	928, 0.176, East
AB150	SHELL OIL PRODUCT US	601 BOREN AVE N	RCRA NonGen / NLR, FINDS, ECHO	Lower	928, 0.176, East
AC151	DISPLAY PRODUCTS	401 8TH AVE N	WA ALLSITES, RCRA NonGen / NLR, FINDS, ECHO	Higher	937, 0.177, South
AC152	SEATTLE CINE RENTALS	4338TH AVE N	WA UST, WA ALLSITES, FINDS	Higher	937, 0.177, South
AG153	PLAID PANTRY NO 309	720 TAYLOR AVE N	WA VCP, WA ALLSITES, WA CSCSL NFA, WA Financial...	Higher	944, 0.179, WNW
AG154	PLAID PANTRY #309	720 TAYLOR AVE. N.	WA ICR	Higher	944, 0.179, WNW
AG155	PLAID PANTRY NO. 309	720 TAYLOR AVE N	WA UST	Higher	944, 0.179, WNW
AG156	QUEENS CLEANERS	716 TAYLOR AVE N	WA ALLSITES, RCRA NonGen / NLR, FINDS, WA Inactive...	Higher	950, 0.180, WNW

MAPPED SITES SUMMARY

Target Property Address:
702 & 801 ROY ST AND 714 & 816 MERCER ST
SEATTLE, WA 98109

Click on Map ID to see full detail.

MAP ID	SITE NAME	ADDRESS	DATABASE ACRONYMS	RELATIVE ELEVATION	DIST (ft. & mi.) DIRECTION
AH157	ARI 400 BUILDING	400 9TH AVE N	WA ALLSITES, WA CSCSL NFA, RCRA NonGen / NLR,...	Higher	965, 0.183, SSE
AE158	WESTLAKE ELECTRONIC	415 WESTLAKE AVE NO	WA UST, WA ALLSITES	Higher	975, 0.185, SSE
AG159	INTERMARK - QUEEN AN	ROY ST. AND TAYLOR S	WA ICR	Higher	975, 0.185, West
AI160	INSTITUTE FOR SYSTEM	401 TERRY AVE N	RCRA-SQG, WA ALLSITES, WA MANIFEST	Higher	980, 0.186, SE
AI161	COVANCE INC	401 TERRY AVE N	RCRA-SQG	Higher	980, 0.186, SE
AD162	525 BOREN BUILDING	525 BOREN AVE N	WA CSCSL, WA VCP, WA ALLSITES	Lower	983, 0.186, ESE
AE163	FIRESTONE TIRE & RUB	400 WESTLAKE AVE N	RCRA NonGen / NLR, FINDS, ECHO	Higher	989, 0.187, SE
AE164	FIRESTONE 31A9	400 WESTLAKE AVE N	WA CSCSL, WA LUST, WA UST, WA ALLSITES	Higher	989, 0.187, SE
AG165	ABC TOWING RYDER TRU	707 TAYLOR	WA HSL, WA CSCSL, WA LUST, WA UST, WA ALLSITES	Higher	996, 0.189, West
AG166	CHEVRON	707 TAYLOR WAY	WA ICR	Higher	996, 0.189, West
AJ167	CAMP NORWESTER INC	ROUTE 1	WA UST, WA ALLSITES	Lower	1012, 0.192, ENE
AB168	SEATTLE CITY DEPT OF	630 BOREN AVE N	WA ALLSITES, RCRA NonGen / NLR, FINDS, ECHO	Lower	1047, 0.198, East
AH169	KAUFER COMPANY	901 HARRISON ST	WA UST, WA ALLSITES	Higher	1048, 0.198, SSE
AJ170	CRAFTSMAN PRESS (TWO	1155 VALLEY ST.	WA ICR	Lower	1056, 0.200, East
AJ171	CRAFTSMAN PRESS	1155 VALLEY STREET	WA ICR, WA ALLSITES, WA CSCSL NFA, RCRA NonGen /...	Lower	1056, 0.200, East
AD172	BLOCK 26 W CITY PLAC	526 BOREN AVE N	WA VCP, WA ALLSITES, WA CSCSL NFA	Lower	1057, 0.200, ESE
AF173	AMERICAN METER MACHI	1001 WESTLAKE N	WA ALLSITES, RCRA NonGen / NLR, FINDS, ECHO	Lower	1062, 0.201, North
AK174	WASHINGTON TRADE PRE	1015 REPUBLICAN ST	WA ALLSITES, RCRA NonGen / NLR, FINDS, ECHO	Higher	1076, 0.204, ESE
AL175	EARL REILLY	550 ALOHA ST	WA ALLSITES	Higher	1103, 0.209, NW
AM176	WILDERMAN REFRIGERAT	300 DEXTER AVE N	WA ALLSITES, RCRA NonGen / NLR, FINDS, ECHO	Higher	1114, 0.211, SSW
AI177	LAKE UNION III LLC	410 TERRY AVE N	RCRA NonGen / NLR	Higher	1122, 0.213, SE
AI178	LAKE UNION III LLC	410 TERRY N 415 BORE	WA CSCSL, WA ALLSITES, WA MANIFEST	Higher	1122, 0.213, SE
AN179	SEATTLE VAGABOND INN	325 AURORA AVE N	WA CSCSL, WA ALLSITES, RCRA NonGen / NLR, FINDS,...	Higher	1125, 0.213, SSW
AN180	VAGABOND MOTEL	325 AURORA AVE. N.	WA ICR	Higher	1125, 0.213, SSW
AO181	TOWER RECORDS FORMER	500 MERCER	WA VCP, WA ALLSITES, WA CSCSL NFA, FINDS	Higher	1126, 0.213, West
AM182	KING TV	333 DEXTER AVE N	RCRA NonGen / NLR, FINDS, ECHO	Higher	1138, 0.216, SSW
AM183	KING BROADCASTING CO	333 DEXTER AVE N	WA UST, WA ALLSITES	Higher	1138, 0.216, SSW
AP184	SEATTLE CITY SOUTH L	860 TERRY AVE N	WA CSCSL, WA INST CONTROL, WA ALLSITES, WA SPILLS,..	Lower	1159, 0.220, NE
AP185	MUSEUM OF HISTORY AN	860 TERRY AVE N	RCRA NonGen / NLR	Lower	1159, 0.220, NE
AQ186	CITY INVESTORS XXV L	300 8TH AVE N	RCRA-CESQG	Higher	1177, 0.223, South
AQ187	KING COUNTY LIBRARY	300 8TH AVENUE NORTH	WA UST, WA ICR, WA ALLSITES	Higher	1177, 0.223, South
AL188	BELIEU LITHOGRAPH	825 TAYLOR AVE N	WA UST, WA ALLSITES	Higher	1188, 0.225, WNW
AQ189	ANALYTICAL RESOURCES	333 9TH AVE N	WA ALLSITES, RCRA NonGen / NLR, FINDS, ECHO	Higher	1211, 0.229, South
AR190	SEATTLE CITY DOT FAI	613 FAIRVIEW AVE N	WA ALLSITES, WA MANIFEST	Lower	1220, 0.231, East
AR191	SEATTLE CITY DOT FAI	613 FAIRVIEW AVE N	RCRA NonGen / NLR	Lower	1220, 0.231, East
AS192	BLOCK 40 EAST & WEST	320 WESTLAKE AVE N	WA CSCSL, WA ALLSITES, FINDS	Higher	1223, 0.232, SSE
193	LAKE UNION AIR SERVI	1100 WESTLAKE AVE N	WA UST, WA ICR, WA ALLSITES, WA CSCSL NFA	Lower	1253, 0.237, North
194	WY'EAST COLOR INC	517 ALOHA ST	WA ALLSITES, RCRA NonGen / NLR, FINDS, ECHO	Higher	1255, 0.238, WNW
AS195	FOLEY ENTERPRISES	318 WESTLAKE AVE N	WA ALLSITES, WA SPILLS	Higher	1265, 0.240, SSE

MAPPED SITES SUMMARY

Target Property Address:
702 & 801 ROY ST AND 714 & 816 MERCER ST
SEATTLE, WA 98109

Click on Map ID to see full detail.

MAP ID	SITE NAME	ADDRESS	DATABASE ACRONYMS	RELATIVE ELEVATION	DIST (ft. & mi.) DIRECTION
AS196	FOLEY ENTERPRISES	318 WESTLAKE AVE N	RCRA NonGen / NLR, FINDS, ECHO	Higher	1265, 0.240, SSE
AT197	MERCER OPERATING BAS	520 5TH AVE N	WA CSCSL, WA LUST, WA UST, WA ALLSITES	Higher	1267, 0.240, WSW
AT198	SEATTLE CITY SEATTLE	520 5TH AVE. N.	WA ICR	Higher	1267, 0.240, WSW
AU199	SEATTLE CHILDRENS HO	307 WESTLAKE AVE N S	RCRA NonGen / NLR	Higher	1268, 0.240, SSE
AU200	SEATTLE CHILDRENS HO	307 WESTLAKE AVE N S	WA ALLSITES, WA MANIFEST	Higher	1268, 0.240, SSE
AU201	SEATTLE BIOMEDICAL R	307 WESTLAKE AVE N	WA ALLSITES	Higher	1268, 0.240, SSE
AU202	CENTER FOR INFECTIOU	307 WESTLAKE AVE N	RCRA-SQG, WA MANIFEST	Higher	1268, 0.240, SSE
AU203	UNITED ELECTRIC MOTO	308 9TH AVE N	WA ALLSITES, RCRA NonGen / NLR, FINDS, ECHO	Higher	1282, 0.243, SSE
AV204	URBAN UNION	509 FAIRVIEW AVE N 1	WA ALLSITES, WA CSCSL NFA	Higher	1283, 0.243, ESE
AK205	SOUTH LAKE UNION 293	424 BOREN AVE N	WA CSCSL, WA VCP, WA ALLSITES	Higher	1286, 0.244, SE
AW206	NINTH & JEFFERSON BL	325 9TH AVE	RCRA-LQG, WA HSL, WA CSCSL, WA LUST, WA UST, WA...	Higher	1290, 0.244, South
AM207	RUBY PRESS ALOHA GRA	766 THOMAS ST	WA ALLSITES, RCRA NonGen / NLR, FINDS, NY...	Higher	1291, 0.245, South
AO208	CITY OF SEATTLE-MERC	5TH AVE. N. & MERCER	WA ICR	Higher	1293, 0.245, West
AV209	LEVEL 3 COMMUNICATIO	527 FAIRVIEW AVE N	WA ALLSITES	Higher	1302, 0.247, ESE
210	LOWIT LOWIT & RODDY	414-BUREN AVE N	WA UST, WA ALLSITES	Higher	1311, 0.248, SE
AV211	SEOLA GARDENS	501 SW 110TH PLACE	WA ALLSITES, WA NPDES	Higher	1323, 0.251, ESE
AX212	LOPEZ SCHOOL LOPEZ I	RTE 1 CAMP NORWESTER	WA UST, WA ALLSITES, FINDS	Lower	1326, 0.251, ENE
AY213	FREYMULLER ENTERPRIS	1108 AURORA AVE N	WA UST, WA VCP, WA ALLSITES, WA CSCSL NFA, FINDS	Higher	1331, 0.252, NNW
AO214	STANDISH PROPERTY	420 MERCER ST.	WA ICR	Higher	1354, 0.256, West
AO215	MYLES STANDISH	420 MERCER ST	WA CSCSL, WA LUST, WA UST, WA ALLSITES	Higher	1354, 0.256, West
AS216	CORPORATE EXPRESS IN	306 WESTLAKE AVE N	WA ALLSITES, RCRA NonGen / NLR, FINDS, ECHO	Higher	1358, 0.257, SSE
AZ217	KING CNTY CORRECTION	500 5TH AV	WA UST, WA ALLSITES, RCRA NonGen / NLR, FINDS, WA...	Higher	1361, 0.258, WSW
AZ218	IRIS HOLDING LLC	500 5TH AVE N	WA CSCSL, WA VCP, WA ALLSITES, WA MANIFEST	Higher	1361, 0.258, WSW
AX219	CROWS NEST YACHTS	809 FAIRVIEW PL N	WA ALLSITES, WA SPILLS	Lower	1373, 0.260, ENE
BA220	FAT CITY INC SEATTLE	777 THOMAS ST	WA VCP, WA ALLSITES, WA CSCSL NFA, RCRA NonGen /...	Higher	1387, 0.263, South
AW221	BH STORDAHL & SONS I	901 THOMAS ST	WA ALLSITES, RCRA NonGen / NLR, FINDS, ECHO	Higher	1423, 0.270, South
BA222	PPG INDUSTRIES INC L	234 DEXTER AVE	WA ALLSITES, RCRA NonGen / NLR, FINDS, ECHO	Higher	1436, 0.272, South
223	ACCURATE SAFE LOCK C	815 5TH AVE N	WA ALLSITES, RCRA NonGen / NLR, FINDS, ECHO	Higher	1446, 0.274, WNW
AX224	MARRIOTT RESIDENCE I	800 FAIRVIEW AVE N	WA ALLSITES, RCRA NonGen / NLR	Lower	1468, 0.278, ENE
AX225	FAIRVIEW WAREHOUSE 0	800-820 FAIRVIEW	WA UST, WA ALLSITES, WA CSCSL NFA	Lower	1468, 0.278, ENE
BB226	NANOSTRING TECHNOLOG	530 FAIRVIEW AVE N S	WA ALLSITES, WA MANIFEST	Higher	1485, 0.281, ESE
BC227	SEATTLE CENTER N PAR	516 HARRISON ST	WA UST, WA ALLSITES	Higher	1487, 0.282, SW
BD228	BIO RAD LABORATORIES	1000 THOMAS ST	WA ALLSITES, WA MANIFEST	Higher	1515, 0.287, SE
AY229	LAKESHORE INVESTMENT	1114 AURORA AVE N	WA UST, WA ALLSITES	Higher	1517, 0.287, NNW
230	SEATTLE SCHOOL DIST	401 5TH AVE N	WA ALLSITES, RCRA NonGen / NLR, FINDS, ECHO	Higher	1540, 0.292, WSW
BE231	SCANNER GRAPHICS INC	405 FAIRVIEW AVE N	WA ALLSITES, RCRA NonGen / NLR, FINDS, NY...	Higher	1543, 0.292, SE
BC232	BASIL LEE PROPERTY	505 HARRISON ST	WA CSCSL, WA LUST, WA UST, WA ALLSITES	Higher	1552, 0.294, SW
BF233	ASCO PROPERTY	224 WESTLAKE AVE N	WA VCP, WA ALLSITES, WA CSCSL NFA	Higher	1576, 0.298, SSE
BD234	CITY PLACE IV BLOCK	331 BOREN AVE N	WA VCP, WA ALLSITES, WA CSCSL NFA	Higher	1584, 0.300, SE

MAPPED SITES SUMMARY

Target Property Address:
702 & 801 ROY ST AND 714 & 816 MERCER ST
SEATTLE, WA 98109

Click on Map ID to see full detail.

MAP ID	SITE NAME	ADDRESS	DATABASE ACRONYMS	RELATIVE ELEVATION	DIST (ft. & mi.) DIRECTION
BF235	GREILING PROPERTY	222 WESTLAKE AVE N	WA CSCSL, WA ALLSITES	Higher	1586, 0.300, SSE
BB236	MESSENGER SIGN INC	1167 MERCER ST	WA ALLSITES, RCRA NonGen / NLR, FINDS, ECHO	Higher	1604, 0.304, ESE
BD237	SEATTLE TIMES BOREN	301 THRU 309 BOREN A	WA ALLSITES, RCRA NonGen / NLR, FINDS, ECHO	Higher	1656, 0.314, SE
BE238	400 FAIRVIEW LLC SEA	412 FAIRVIEW AVE N	WA CSCSL, WA ALLSITES, WA MANIFEST	Higher	1658, 0.314, ESE
BG239	ROADWAY EXPRESS LAKE		WA ALLSITES	Lower	1659, 0.314, NE
BH240	MACAULAY AUTOMOTIVE	1207 DEXTER N	WA ALLSITES, RCRA NonGen / NLR, FINDS, ECHO	Higher	1676, 0.317, NNW
BI241	BERNARD IMPORT BODYW	223 8TH AVE N	WA ALLSITES, RCRA NonGen / NLR, FINDS, WA...	Higher	1694, 0.321, South
242	SEATTLE CITY ROW BEH	ALLEY 222 WESTLAKE &	WA CSCSL, WA ALLSITES	Higher	1716, 0.325, South
BJ243	AT&T WIRELESS DEXTER	225 AURORA AVE N	WA ALLSITES, FINDS, ECHO	Higher	1717, 0.325, SSW
BF244	UNITED FURNITURE REF	219 TERRY AVE N	WA CSCSL, WA ALLSITES	Higher	1718, 0.325, SSE
BH245	DEXTER LAKE UNION LL	1225 DEXTER AVE N	WA ALLSITES	Higher	1732, 0.328, NNW
BF246	202 WESTLAKE OFFICE	202 WESTLAKE AVE N	WA CSCSL, WA LUST, WA UST, WA VCP, WA ALLSITES	Higher	1744, 0.330, SSE
BK247	GRAPHICS WEST TYPELI	217 6TH AVE N	WA ALLSITES, RCRA NonGen / NLR, FINDS, ECHO	Higher	1757, 0.333, SSW
BI248	STEVENS-LEA BUILDING	818 JOHN ST.	WA ICR	Higher	1760, 0.333, South
BL249	MARTIN TACKLE MFG CO	512 MINOR AVE N	WA ALLSITES, RCRA NonGen / NLR, FINDS, ECHO	Higher	1771, 0.335, ESE
BH250	DEXTER LAKE UNION LL	1200 BLOCK DEXTER AV	WA VCP, WA ALLSITES, WA CSCSL NFA	Higher	1772, 0.336, NNW
BG251	PIONEER CONSTRUCTION	901 FAIRVIEW AVE N	WA UST, WA ALLSITES, WA CSCSL NFA, WA SPILLS, RCRA...	Lower	1774, 0.336, ENE
BM252	FRED ROGERS BUILDING	200 TERRY AVE N	WA UST, WA ALLSITES	Higher	1778, 0.337, SSE
BN253	THE SEATTLE TIMES CO	307 FAIRVIEW AVE N	WA ALLSITES, WA MANIFEST	Higher	1781, 0.337, SE
BJ254	EWING INVESTMENTS PR	711 W. JOHN ST.	WA ICR	Higher	1788, 0.339, SSW
BL255	KERNER SCOTT BUILDIN	510 MINOR AVE N	WA CSCSL, WA ALLSITES	Higher	1790, 0.339, ESE
BL256	KERNER SCOTT HOUSE	510 MINOR AVE. N.	WA ICR	Higher	1790, 0.339, ESE
BK257	HAUGE & HASSAIN INC	207 6TH AVE N	WA ALLSITES, RCRA NonGen / NLR, FINDS, ECHO	Higher	1802, 0.341, SSW
BM258	BLOCK 35 E CITY PLAC	207 BOREN AVE N	WA VCP, WA ALLSITES, WA CSCSL NFA	Higher	1804, 0.342, SE
BO259	WESTLAKE PROPERTIES	1105 1111 1121 1207	WA CSCSL, WA ALLSITES, WA CSCSL NFA	Lower	1813, 0.343, North
BO260	WESTLAKE BUILDING	1219 WESTLAKE AVE N	WA CSCSL, WA LUST, WA UST, WA ICR, WA ALLSITES	Lower	1813, 0.343, North
261	KENNEDY HOTEL	1100 5TH AVE	WA HSL, WA CSCSL, WA LUST, WA UST, WA ALLSITES,...	Higher	1843, 0.349, NW
BJ262	DAVES AUTO ELECTRIC	701 JOHN ST	WA UST, WA ALLSITES	Higher	1850, 0.350, SSW
263	LEVEL 3 COMMUNICATIO	223 TAYLOR AVE N	WA ALLSITES	Higher	1851, 0.351, SW
BL264	NEBAR SUPPLY CO INC	430 MINOR AVE N	WA UST, WA ALLSITES, RCRA NonGen / NLR, FINDS,...	Higher	1855, 0.351, ESE
BL265	REPUBLICAN STREET PR	1206-1210 REPUBLICAN	WA VCP, WA ALLSITES, WA CSCSL NFA	Higher	1882, 0.356, ESE
BP266	CASCADE SUPPORTIVE H	424 MINOR AVE N	WA CSCSL, WA VCP, WA ALLSITES	Higher	1889, 0.358, ESE
BQ267	QWEST CORPORATION W0	900 MINOR AVE N RM 1	WA UST, WA ALLSITES, WA CSCSL NFA, RCRA NonGen /...	Lower	1890, 0.358, ENE
BN268	METRO TRANSIT SOUTH	318 FAIRVIEW AVE N	WA ALLSITES, WA MANIFEST	Higher	1894, 0.359, SE
BQ269	FRED HUTCHINSON CANC	1210 VALLEY ST	WA ALLSITES, RCRA NonGen / NLR, FINDS, ECHO	Higher	1894, 0.359, East
BN270	TROY LAUNDRY	311 FAIRVIEW AVE N	WA CSCSL, WA LUST, WA UST, WA ALLSITES	Higher	1906, 0.361, SE
BL271	HUGHES IRREVOCABLE I	1220 REPUBLICAN ST	WA VCP, WA ICR, WA ALLSITES, WA CSCSL NFA	Higher	1930, 0.366, ESE
BR272	U.S. WEST BUILDING C	900 FAIRVIEW	WA ICR	Lower	1932, 0.366, ENE
BS273	MASTERCRAFT METAL FI	1175 HARRISON ST	SEMS-ARCHIVE, RCRA-CESQG, WA HSL, WA CSCSL, WA...	Higher	1935, 0.366, ESE

MAPPED SITES SUMMARY

Target Property Address:
702 & 801 ROY ST AND 714 & 816 MERCER ST
SEATTLE, WA 98109

Click on Map ID to see full detail.

MAP ID	SITE NAME	ADDRESS	DATABASE ACRONYMS	RELATIVE ELEVATION	DIST (ft. & mi.) DIRECTION
BM274	ROGERS PROPERTY	TERRY & JOHN ST	WA UST, WA ALLSITES	Higher	1942, 0.368, SSE
BR275	PEOPLES CAR REPAIR	900 FAIRVIEW N	WA VCP, WA ALLSITES, WA CSCSL NFA	Lower	1949, 0.369, ENE
BN276	FORDE MOTION PICTURE	306 FAIRVIEW AVE N	WA ALLSITES, RCRA NonGen / NLR, FINDS, WA...	Higher	1966, 0.372, SE
277	975 JOHN ST OFFICE B	975 JOHN ST	WA ALLSITES, RCRA NonGen / NLR, FINDS, ECHO	Higher	1979, 0.375, SSE
BL278	PAYETTE INDUSTRIES	535 PONTIOUS N	WA VCP, WA ALLSITES, WA CSCSL NFA, RCRA NonGen /...	Higher	1991, 0.377, ESE
279	FAIRVIEW PROPERTIES	300 FAIRVIEW AVE N	WA ALLSITES	Higher	1997, 0.378, SE
BS280	SCANNER GRAPHICS INC	325 MINOR AVE N	WA ALLSITES, RCRA NonGen / NLR, FINDS, NY...	Higher	1998, 0.378, ESE
BS281	FINANCIAL SYSTEMS SE	321 MINOR AVE N	WA ALLSITES, RCRA NonGen / NLR, FINDS, ECHO	Higher	2001, 0.379, ESE
282	DAWN FOOD PRODUCTS	1001 JOHN ST	WA ALLSITES, RCRA NonGen / NLR, FINDS, ECHO	Higher	2037, 0.386, SSE
BT283	RATELCO HEADQUARTERS	1260 MERCER ST	WA UST, WA ICR, WA ALLSITES, WA CSCSL NFA	Higher	2052, 0.389, East
BU284	GM WESTLAKE BUICK DE	101 WESTLAKE N	WA ICR, WA ALLSITES, WA CSCSL NFA	Higher	2055, 0.389, SSE
BP285	425 PONTIUS	425 PONTIUS AVE N	WA UST, WA ALLSITES	Higher	2057, 0.390, ESE
BT286	ABC METAL FINISHING	528 PONTIUS N	SEMS-ARCHIVE	Higher	2104, 0.398, ESE
BT287	ABC METAL FINISHING	528 PONTIUS AVE N	WA ALLSITES, WA CSCSL NFA	Higher	2104, 0.398, ESE
288	SEATTLE TIMES	1120 JOHN ST	RCRA-LQG, WA UST, WA ALLSITES, WA CSCSL NFA,...	Higher	2114, 0.400, SE
289	1221 DENNY LLC	417 BROAD ST	WA CSCSL, WA LUST, WA VCP, WA ALLSITES, WA...	Higher	2134, 0.404, SW
BV290	DENNY WAY SHELL	620 DENNY WAY	WA ALLSITES, WA CSCSL NFA, FINDS, WA Financial...	Higher	2152, 0.408, SSW
BW291	NATIONAL SIGN CORP	1255 WESTLAKE AVE N	WA ALLSITES, RCRA NonGen / NLR, FINDS, CA HAZNET,...	Lower	2161, 0.409, North
BX292	TAYLOR & DENNY BUILD	101 TAYLOR AVE N	WA CSCSL, WA VCP, WA ALLSITES	Higher	2164, 0.410, SW
BY293	VAN DE KAMPS DUTCH B	823 YALE AVE N	WA UST, WA ICR, WA ALLSITES, WA CSCSL NFA, RCRA...	Higher	2172, 0.411, ENE
BU294	SERVICE FIRST COLLIS	114 WESTLAKE AVE N	WA ALLSITES	Higher	2184, 0.414, SSE
BX295	PRIME CYTE INC	130 5TH AVE N	WA ALLSITES, RCRA NonGen / NLR	Higher	2194, 0.416, SW
BZ296	BLOCK 10WEST PROPERT	420 PONTIUS AVE N	WA ICR, WA ALLSITES, WA DRYCLEANERS, WA MANIFEST	Higher	2201, 0.417, ESE
BZ297	TOMLINSON INC	420 PONTIUS AVE N	WA CSCSL, WA LUST, WA UST, WA VCP, WA ALLSITES	Higher	2201, 0.417, ESE
BZ298	FRONTIER GEOSCIENCES	414 PONTIUS N	RCRA-LQG, WA ALLSITES, WA SPILLS, FINDS, WA...	Higher	2203, 0.417, ESE
BT299	BARGREEN RESTAURANT	1275 MERCER ST	WA UST, WA ALLSITES	Higher	2224, 0.421, East
CA300	CASCADE 1 & 2 APARTM	MINOR & FAIRVIEW AVE	WA CSCSL, WA ALLSITES	Higher	2240, 0.424, SE
CB301	BMS INVESTMENT	964 DENNY WAY	WA ICR	Higher	2260, 0.428, SSE
CB302	NASH HOLLAND DENNY I	964 970 DENNY WAY	WA HSL, WA CSCSL, WA LUST, WA VCP, WA ALLSITES	Higher	2277, 0.431, SSE
BV303	JAPANESE AUTO REPAIR	600 DENNY WAY	WA ICR	Higher	2279, 0.432, SSW
BV304	JAPANESE AUTO CLINIC	600 DENNY WAY	WA UST, WA VCP, WA ALLSITES, WA CSCSL NFA	Higher	2279, 0.432, SSW
BU305	KENNEY PROPERTY	100 WESTLAKE AVE N	WA CSCSL, WA LUST, WA VCP, WA ALLSITES, FINDS	Higher	2280, 0.432, SSE
306	DANIEL BOONE PAINT C	1401 DEXTER AVE N	SEMS-ARCHIVE, WA CSCSL, WA LUST, WA UST, WA VCP,...	Higher	2283, 0.432, North
CA307	DROTNING DENTAL LABO	221 MINOR AVE N	WA ALLSITES, RCRA NonGen / NLR, FINDS, ECHO	Higher	2300, 0.436, SE
BW308	WEST MARINE 01271	1275 WESTLAKE AVE N	WA ALLSITES, RCRA NonGen / NLR, FINDS, ECHO	Lower	2301, 0.436, North
BY309	MACDONALD MEAT COMPA	820 YALE AVE N	WA UST, WA ALLSITES	Higher	2310, 0.438, ENE
BZ310	BLOCK 10 NE CITY INV	1265 REPUBLICAN ST	WA CSCSL, WA LUST, WA VCP, WA ALLSITES, WA...	Higher	2314, 0.438, ESE
BZ311	REPUBLICAN STREET SI	1265 REPUBLICAN ST	WA ICR	Higher	2314, 0.438, ESE
BW312	WEST MARINE PRODUCTS	1271 WESTLAKE AVE N	WA ALLSITES, WA MANIFEST	Lower	2314, 0.438, North

MAPPED SITES SUMMARY

Target Property Address:
702 & 801 ROY ST AND 714 & 816 MERCER ST
SEATTLE, WA 98109

Click on Map ID to see full detail.

MAP ID	SITE NAME	ADDRESS	DATABASE ACRONYMS	RELATIVE ELEVATION	DIST (ft. & mi.) DIRECTION
BY313	CMX CORPORATION	1300 VALLEY ST	WA UST, WA ALLSITES	Higher	2319, 0.439, East
CC314	BRE PROPERTIES INC	552 DENNY WAY & 553	WA VCP, WA ALLSITES, WA CSCSL NFA, RCRA NonGen /...	Higher	2321, 0.440, SSW
BV315	600 WALL STREET	600 WALL ST	WA CSCSL, WA ALLSITES	Higher	2330, 0.441, SSW
CB316	LEVEL 3 COMMUNICATIO	1000 DENNY WAY STE 4	WA ALLSITES, FINDS	Higher	2337, 0.443, SSE
CB317	NEXTLINK SEATTLE SWI	1000 DENNY WAY STE 3	WA ALLSITES, FINDS	Higher	2337, 0.443, SSE
CB318	DENNY BLDG 1000	1000 DENNY WAY	WA ALLSITES, RCRA NonGen / NLR, FINDS, ECHO	Higher	2337, 0.443, SSE
CD319	WARD STREET	1000 WARD ST	WA ALLSITES, RCRA NonGen / NLR, FINDS, ECHO	Lower	2340, 0.443, ENE
CE320	YALE STREET LANDING	1001 FAIRVIEW AVE N	WA ICR, RCRA NonGen / NLR, FINDS, ECHO	Lower	2345, 0.444, ENE
CE321	YALE STREET LANDING	1001 FAIRVIEW AVENUE	WA UST, WA ALLSITES, WA CSCSL NFA, WA SPILLS	Lower	2345, 0.444, ENE
322	FRANK PANTLYS AUTO R	225 ROY ST	WA ALLSITES, RCRA NonGen / NLR, FINDS, ECHO	Higher	2358, 0.447, West
CF323	ELEPHANT CAR WASH	616 BATTERY ST	WA UST, WA ICR, WA VCP, WA ALLSITES, WA CSCSL NFA,...	Higher	2363, 0.448, SSW
CG324	QUALEX AT SEATTLE CE	305 HARRISON CENTER	WA ALLSITES	Higher	2363, 0.448, SW
CG325	SEATTLE CENTER	305 HARRISON ST	RCRA-SQG, WA ICR, ICIS, US AIRS, FINDS, WA...	Higher	2363, 0.448, SW
CG326	FUN FOREST RIDE SHOP	305 HARRISON ST RIDE	WA ALLSITES, RCRA NonGen / NLR	Higher	2363, 0.448, SW
CG327	SEATTLE CENTER	305 HARRISON	WA LUST, WA UST, WA ALLSITES, FTTS, WA MANIFEST	Higher	2363, 0.448, SW
CH328	ART STABLE BUILDING	516 YALE AVE N	WA VCP, WA ALLSITES, WA CSCSL NFA	Higher	2367, 0.448, ESE
CI329	SEATTLE SCHOOL DIST	1255 HARRISON ST	WA UST, WA ALLSITES, WA CSCSL NFA, RCRA NonGen /...	Higher	2403, 0.455, ESE
CH330	WEISS JENKINS XIII S	504 YALE AVE N	WA VCP, WA ALLSITES, WA CSCSL NFA, RCRA NonGen /...	Higher	2419, 0.458, ESE
CJ331	ENSO 2201 WESTLAKE	2201 WESTLAKE AVE	WA VCP, WA ALLSITES, WA CSCSL NFA	Higher	2420, 0.458, South
332	WHOLE FOODS	2210 WESTLAKE AVE	WA SWRCY	Higher	2421, 0.459, SSE
CI333	CAPITOL HILL WATER Q	401 YALE AVE N	WA ALLSITES	Higher	2461, 0.466, ESE
334	SOFTKY BROS INC	1287 WESTLAKE AVE N	WA UST, WA ALLSITES, RCRA NonGen / NLR, FINDS,...	Lower	2467, 0.467, North
CF335	PRECISION TUNE SEATT	2331 7TH AVE	WA UST, WA ALLSITES	Higher	2471, 0.468, South
CK336	FAT CITY INC	508 DENNY WAY	WA ALLSITES, RCRA NonGen / NLR, FINDS, WA...	Higher	2473, 0.468, SSW
CJ337	SEATTLE AUTO CENTER	2223 9TH AVE	WA ALLSITES, RCRA NonGen / NLR, FINDS, ECHO	Higher	2474, 0.469, SSE
338	FREDERICK PONTIAC BU	2300 7TH AVE	WA ALLSITES, RCRA NonGen / NLR, FINDS, ECHO	Higher	2474, 0.469, South
CE339	MUZAK BUILDING	915 YALE AVE N	WA UST, WA ALLSITES, WA CSCSL NFA	Lower	2489, 0.471, ENE
CJ340	BUDGET RENT A CAR OF	2205 9TH AVE	WA UST, WA ALLSITES	Higher	2497, 0.473, SSE
CC341	GROSVENOR HOUSE VINE	505 VINE ST	WA UST, WA ALLSITES, FINDS	Higher	2499, 0.473, SSW
CC342	FAULKENBURY AND WRIG	501 DENNY WAY	WA ALLSITES, RCRA NonGen / NLR, FINDS, WA Inactive...	Higher	2502, 0.474, SSW
CL343	SPACE NEEDLE CORP	219 4TH AVE N	WA ALLSITES, RCRA NonGen / NLR, FINDS, ECHO	Higher	2503, 0.474, SW
344	QUINTON INSTRUMENT C	2121 TERRY AVE	WA ALLSITES, RCRA NonGen / NLR, ICIS, FINDS, ECHO	Higher	2509, 0.475, SSE
CD345	DP ENTERPRISES INC	1320 PROSPECT ST	WA ALLSITES, RCRA NonGen / NLR, FINDS, ECHO	Lower	2520, 0.477, ENE
CM346	GROSVENOR HOUSE	500 WALL ST STE 100	WA ALLSITES, RCRA NonGen / NLR, FINDS, ECHO	Higher	2527, 0.479, SSW
CM347	ARCHSTONE BELLTOWN	500 WALL ST	WA CSCSL, WA ALLSITES, WA SPILLS	Higher	2527, 0.479, SSW
CL348	FISHER PLAZA PHASE I	100 FOURTH AVE. N.	WA ICR	Higher	2528, 0.479, SW
CL349	VADATA INC 4TH AVE	100 4TH AVE N STE 42	WA ALLSITES	Higher	2528, 0.479, SW
CK350	THE FAMOUS PACIFIC D	420 DENNY WAY	WA UST, WA ALLSITES	Higher	2537, 0.480, SW
CK351	CHEVRON SERV STA 970	5TH AVE & DENNY WAY	WA VCP, WA ALLSITES, WA CSCSL NFA	Higher	2540, 0.481, SW

MAPPED SITES SUMMARY

Target Property Address:
702 & 801 ROY ST AND 714 & 816 MERCER ST
SEATTLE, WA 98109

Click on Map ID to see full detail.

MAP ID	SITE NAME	ADDRESS	DATABASE ACRONYMS	RELATIVE ELEVATION	DIST (ft. & mi.) DIRECTION
CN352	AT&T EASTLAKE 1	617 EASTLAKE AVE E	WA ALLSITES, FINDS	Higher	2547, 0.482, East
CN353	AT&T CORP WIRELESS	617 EASTLAKE AVE E W	WA ALLSITES, RCRA NonGen / NLR, FINDS, ECHO	Higher	2547, 0.482, East
CO354	SEATTLE CANCER CARE	825 EASTLAKE AVE E	RCRA-LQG, WA ALLSITES, WA SPILLS, FINDS, CA...	Higher	2556, 0.484, East
CK355	KOMO BLOCK CONSTRUCT	FIFTH AVE. AND DENNY	WA ICR	Higher	2579, 0.488, SW
CP356	WA UW 501 EASTLAKE	501 EASTLAKE AVE	WA ALLSITES, WA MANIFEST	Higher	2601, 0.493, ESE
CP357	OUTDOOR EMPIRE PUBLI	511 EASTLAKE AVE E	WA ALLSITES, RCRA NonGen / NLR, FINDS, ECHO	Higher	2604, 0.493, East
CO358	FUZZY WUZZY RUG CO	815 EASTLAKE AVE E	WA INST CONTROL, WA VCP, WA ALLSITES, WA CSCSL...	Higher	2612, 0.495, East
CO359	FRED HUTCHINSON CANC	815 EASTLAKE AVE. E.	WA ICR	Higher	2612, 0.495, East
CK360	EDWARDS ON 5TH BLDG	2619 5TH AVE	WA HSL, WA CSCSL, WA ALLSITES	Higher	2630, 0.498, SSW
CK361	EDWARDS ON FIFTH BUI	2619 5TH AVE.	WA ICR	Higher	2630, 0.498, SSW
362	SEATTLE TIMES PARCEL	100 FAIRVIEW AVE N	WA CSCSL, WA LUST, WA UST, WA ALLSITES, FINDS	Higher	2636, 0.499, SE
CQ363	ALLEY 24 WEST LLC	224 PONTIUS AVE N	WA CSCSL, WA LUST, WA VCP, WA ALLSITES, WA CSCSL...	Higher	2648, 0.502, SE
364	YALE ST PARKING GARA	300-320 YALE AVE N &	WA HSL, WA CSCSL, WA LUST, WA UST, WA ALLSITES,...	Higher	2666, 0.505, ESE
365	FOREIGN AUTO REBUILD	421 EASTLAKE AVE E	WA CSCSL, WA LUST, WA UST, WA ALLSITES, RCRA...	Higher	2673, 0.506, ESE
366	RED CARPET CAR WASH	1164 DENNY WAY	WA HSL, WA CSCSL, WA LUST, WA UST, WA ICR, WA...	Higher	2776, 0.526, SE
367	LENORA BUILDING	2101 9TH AVE	WA CSCSL, WA VCP, WA ALLSITES	Higher	2823, 0.535, SSE
368	OVERALL LAUNDRY SERV	222 YALE AVE N	WA CSCSL, WA LUST, WA UST, WA ICR, WA ALLSITES	Higher	2829, 0.536, ESE
369	WILLIAM ARNOLD	150 MERCER	WA HSL, WA CSCSL, WA LUST, WA UST, WA ALLSITES	Higher	2868, 0.543, West
CQ370	PEMCO PROPERTY	221 YALE AVE	WA CSCSL, WA LUST, WA ICR, WA ALLSITES	Higher	2875, 0.545, SE
371	PACIFIC SCIENCE CENT	200 2ND AVE N	WA CSCSL, WA LUST, WA ALLSITES, WA SPILLS, RCRA...	Higher	2920, 0.553, SW
372	MARTIN SELIG PROPERT	2601 4TH AVE	WA HSL, WA CSCSL, WA ALLSITES	Higher	2956, 0.560, SSW
CR373	BLOCK 20 8TH & BLANC	2101 2121 8TH AVE &	WA CSCSL, WA ALLSITES	Higher	2959, 0.560, South
374	DEPARTMENT OF LIGHTI	1250 DENNY WAY	WA CSCSL, WA LUST, WA UST, WA VCP, WA ALLSITES	Higher	2987, 0.566, SE
CS375	SEATTLE CANCER CARE	1216 JOHN ST	WA CSCSL, WA LUST, WA VCP, WA ALLSITES	Higher	3131, 0.593, SE
CR376	BLOCK 19 7TH & LENOR	2101 7TH AVE	WA CSCSL, WA VCP, WA ALLSITES, WA SPILLS	Higher	3136, 0.594, South
377	SEATTLE FIRE STATION	2334 4TH AVE	WA CSCSL, WA LUST, WA UST, WA ICR, WA ALLSITES, WA...	Higher	3178, 0.602, SSW
CS378	FIRST CHOICE BUSINES	1333 STEWART ST	WA CSCSL, WA INST CONTROL, WA VCP, WA ALLSITES	Higher	3254, 0.616, SE
379	GOODYEAR SVC STORE S	1105 STEWART ST	RCRA-CESQG, WA CSCSL, WA LUST, WA VCP, WA...	Higher	3304, 0.626, SE
CT380	GUNN BUILDING	1165 EASTLAKE AVE E	WA CSCSL, WA ALLSITES, RCRA NonGen / NLR, FINDS,...	Lower	3348, 0.634, ENE
CT381	RAINIER PRECISION LL	1150 EASTLAKE AVE E	WA HSL, WA CSCSL, WA ALLSITES, RCRA NonGen / NLR,...	Higher	3350, 0.634, ENE
382	PHOM PROPERTY	2301 4TH AVE	WA HSL, WA CSCSL, WA LUST, WA UST, WA ALLSITES	Higher	3401, 0.644, SSW
CT383	LAKE UNION STEAM PLA	1179 EASTLAKE AVE E	WA HSL, WA CSCSL, WA ALLSITES	Lower	3415, 0.647, ENE
384	ASTRO APARTMENTS	315 1ST AVE N	WA CSCSL, WA ALLSITES, WA SPILLS	Higher	3485, 0.660, WSW
385	TRITELL LLC PARKING	1821-1823 MINOR AVE	WA CSCSL, WA ALLSITES	Higher	3504, 0.664, SE
CU386	1918 EIGHTH OFFICE T	1918 8TH AVE	WA CSCSL, WA LUST, WA ALLSITES	Higher	3505, 0.664, SSE
CV387	UNOCAL 306566	700 QUEEN ANNE AVE N	WA HSL, WA CSCSL, WA LUST, WA ALLSITES, RCRA...	Higher	3537, 0.670, West
388	CREASES DRY CLEANER	1820 TERRY AVE	WA CSCSL, WA VCP, WA ALLSITES	Higher	3573, 0.677, SSE
389	STERLING REALTY ORGA	2101-2111 5TH AVE	WA CSCSL, WA LUST, WA UST, WA ALLSITES	Higher	3583, 0.679, South
CW390	QUEEN ANNE PROPERTIE	541 QUEEN ANNE AVE N	WA HSL, WA CSCSL, WA UST, WA VCP, WA ALLSITES,...	Higher	3602, 0.682, West

MAPPED SITES SUMMARY

Target Property Address:
702 & 801 ROY ST AND 714 & 816 MERCER ST
SEATTLE, WA 98109

Click on Map ID to see full detail.

MAP ID	SITE NAME	ADDRESS	DATABASE ACRONYMS	RELATIVE ELEVATION	DIST (ft. & mi.) DIRECTION
391	UNION OIL 0355	159 DENNY WAY	WA CSCSL, WA LUST, WA UST, WA ALLSITES	Higher	3605, 0.683, SW
CW392	UPTOWN BAKERY FORMER	519-521 QUEEN ANNE A	WA HSL, WA CSCSL, WA VCP, WA ALLSITES, FINDS	Higher	3609, 0.684, West
CU393	818 STEWART ST CONST	818 STEWART ST	WA CSCSL, WA ALLSITES	Higher	3621, 0.686, SSE
CV394	TEXACO DOWNSTREAM 21	631 QUEEN ANNE AVE N	WA CSCSL, WA LUST, WA ALLSITES, RCRA NonGen / NLR,...	Higher	3650, 0.691, West
395	CHAMPION-TEUTSCH PRO	124 DENNY WAY	WA CSCSL, WA VCP, WA ALLSITES	Higher	3681, 0.697, SW
396	TAX PARCEL 069600-00	2101 2105 & 2111 5TH	WA CSCSL, WA VCP, WA ALLSITES	Higher	3683, 0.698, South
CX397	HOLMAN BODY AND FEND	2324 2ND AVE	WA HSL, WA CSCSL, WA LUST, WA UST, WA ALLSITES	Higher	3718, 0.704, SSW
CY398	FEDERAL COURTHOUSE	700 STEWART ST	WA CSCSL, WA ALLSITES, WA SPILLS, FINDS	Higher	3808, 0.721, SSE
CX399	SECOND & BELL BUILDI	2306 2ND AVE	WA CSCSL, WA VCP, WA ALLSITES, WA MANIFEST	Higher	3833, 0.726, SSW
400	3RD AVE REDEVELOPMEN	2211 2217 3RD AVE	WA CSCSL, WA VCP, WA ALLSITES	Higher	3842, 0.728, SSW
CY401	STEWART COURT APARTM	1835 8TH AVE	WA CSCSL, WA LUST, WA INST CONTROL, WA ALLSITES,...	Higher	3842, 0.728, SSE
402	MONTEREY APARTMENTS	622 1ST AVE W & QUEE	WA HSL, WA CSCSL, WA ALLSITES, RCRA NonGen / NLR,...	Higher	3854, 0.730, West
CZ403	ECONET INC	3005 1ST AVE	WA CSCSL, WA LUST, WA UST, WA INST CONTROL, WA...	Higher	3904, 0.739, SW
CY404	DOLLAR RENT A CAR US	7TH & STEWART	WA CSCSL, WA LUST, WA UST, WA ALLSITES, WA SPILLS,...	Higher	3905, 0.740, SSE
405	LAKE UNION DRYDOCK C	1515 FAIRVIEW AVE E	WA HSL, WA CSCSL, WA LUST, WA UST, WA ALLSITES, WA...	Lower	3959, 0.750, NE
406	SEATTLE CENTER PROPE	601-615 MERCER ST	WA CSCSL, WA ALLSITES	Higher	4073, 0.771, East
CZ407	GRAPHICOLOR INC	3018 WESTERN AVE	WA CSCSL, WA LUST, WA UST, WA INST CONTROL, WA...	Higher	4074, 0.772, SW
408	REXLAND CO INC	2126 3RD AVENUE	WA CSCSL, WA LUST, WA UST, WA ALLSITES	Higher	4114, 0.779, South
409	FRED HUTCHINSON CENT	EASTLAKE AVE E & FAI	WA CSCSL, WA ALLSITES	Lower	4252, 0.805, NE
410	4TH & VIRGINIA	1920 4TH AVE	WA HSL, WA CSCSL, WA ALLSITES	Higher	4318, 0.818, South
411	UNOCAL SEATTLE MARKE	BROAD ST & WESTERN A	WA HSL, WA CSCSL, WA INST CONTROL, WA BROWNFIELDS,...	Lower	4425, 0.838, SW
412	UNOCAL ELLIOTT AVE N	ELLIOTT AVE & BAY ST	WA CSCSL, WA ALLSITES	Lower	4432, 0.839, SW
413	UNOCAL SEATTLE MARKE	BN ELLIOTT RR BAY &	WA HSL, WA CSCSL, WA ALLSITES	Lower	4437, 0.840, SW
DA414	LEWISTON HOTEL	2201 1ST AVE	WA HSL, WA CSCSL, WA ALLSITES	Higher	4451, 0.843, SSW
415	PARAMOUNT THEATRE	911 PINE ST	WA CSCSL, WA ALLSITES	Higher	4501, 0.852, SSE
416	WA STATE CONVENTION	8TH & PINE	WA CSCSL, WA ALLSITES	Higher	4540, 0.860, SSE
417	BROADWAY QFC PROJECT	BROADWAY HARVARD AVE	WA CSCSL, WA ALLSITES	Higher	4549, 0.862, East
418	SEATTLE ARMY CHEM PL		FUDS	Higher	4573, 0.866, South
419	HAUG CORP PROPERTY	1801 1949 FAIRVIEW A	WA CSCSL, WA ALLSITES, WA NPDES	Lower	4584, 0.868, NE
420	BARG FRENCH CLEANERS	1929 3RD AVE	WA CSCSL, WA ALLSITES, RCRA NonGen / NLR, FINDS,...	Higher	4592, 0.870, South
DA421	2200 WESTERN AVENUE	2200 WESTERN AVE	WA CSCSL, WA VCP, WA ALLSITES, WA MANIFEST	Higher	4598, 0.871, SSW
DB422	COOLIDGE PROPELLER C	1608 FAIRVIEW AVENUE	WA CSCSL, WA ALLSITES, FINDS	Lower	4606, 0.872, NE
423	ELLIOTT & BROAD	10 BROAD ST	WA CSCSL, WA ALLSITES	Lower	4623, 0.876, SW
DB424	ARE SEATTLE NO 15 LL	199 E BLAINE ST	WA CSCSL, WA ALLSITES, WA MANIFEST	Lower	4718, 0.894, NE
425	MELROSE APARTMENTS P	1520 MELROSE AVE	WA CSCSL, WA ALLSITES, FINDS	Higher	4737, 0.897, SE
DC426	ELLIOTT BAY BICYCLES	2114 WESTERN AVE	WA HSL, WA CSCSL, WA ALLSITES	Higher	4749, 0.899, SSW
DD427	UNOCAL 5474	700 BROADWAY E	WA CSCSL, WA LUST, WA UST, WA ALLSITES	Higher	4758, 0.901, East
DC428	WESTERN AND BLANCHAR	2134 WESTERN AVENUE	WA CSCSL, WA ALLSITES	Higher	4784, 0.906, SSW
429	RON & JERRYS ICE CRE	324 BROADWAY AVE E	WA HSL, WA CSCSL, WA ALLSITES, FINDS	Higher	4797, 0.909, ESE

MAPPED SITES SUMMARY

Target Property Address:
702 & 801 ROY ST AND 714 & 816 MERCER ST
SEATTLE, WA 98109

Click on Map ID to see full detail.

MAP ID	SITE NAME	ADDRESS	DATABASE ACRONYMS	RELATIVE ELEVATION	DIST (ft. & mi.) DIRECTION
DD430	BROADWAY ROY 76	915 E ROY ST	WA CSCSL, WA LUST, WA UST, WA VCP, WA ALLSITES, WA...	Higher	4818, 0.913, East
DE431	AUTOPARK USA INC	1915 2ND AVE	WA HSL, WA CSCSL, WA LUST, WA UST, WA VCP, WA...	Higher	4932, 0.934, South
432	KING COUNTY DENNY WA	3165 ALASKAN WAY	WA CSCSL, WA BROWNFIELDS, WA ALLSITES	Lower	4952, 0.938, WSW
433	COLEMAN CREOSOTING W	333 ELLIOTT AVE W	WA HSL, WA CSCSL, WA ALLSITES	Lower	4958, 0.939, WSW
DE434	ST REGIS HOTEL	116 STEWART ST	WA HSL, WA CSCSL, WA ALLSITES, FINDS	Higher	5006, 0.948, South
435	FIRST & STEWART HOTE	1916 1ST AVE	WA CSCSL, WA VCP, WA ALLSITES	Higher	5046, 0.956, South
436	SEATTLE PORT TERM 66	2201 ALASKAN WAY TER	RCRA-CESQG, WA CSCSL, WA LUST, WA UST, WA...	Lower	5055, 0.957, SSW
437	INHABIT EASTLAKE	1823 EASTLAKE AVE E	WA CSCSL, WA VCP, WA ALLSITES	Higher	5073, 0.961, NE
438	GILEAD SCIENCES INC	410 W HARRISON ST 2N	WA CSCSL, WA ALLSITES, WA MANIFEST	Lower	5088, 0.964, WSW
439	TERRY AVENUE CONDOS	1420 TERRY AVE	WA CSCSL, WA ALLSITES	Higher	5136, 0.973, SSE
440	ODEN INVESTMENT COND	619 5TH AVE W	WA HSL, WA CSCSL, WA LUST, WA UST, WA ALLSITES	Higher	5229, 0.990, West

EXECUTIVE SUMMARY

TARGET PROPERTY SEARCH RESULTS

The target property was not listed in any of the databases searched by EDR.

DATABASES WITH NO MAPPED SITES

No mapped sites were found in EDR's search of available ("reasonably ascertainable ") government records either on the target property or within the search radius around the target property for the following databases:

STANDARD ENVIRONMENTAL RECORDS

Federal NPL site list

NPL ---------- National Priority List
Proposed NPL ---------- Proposed National Priority List Sites
NPL LIENS ---------- Federal Superfund Liens

Federal Delisted NPL site list

Delisted NPL ---------- National Priority List Deletions

Federal CERCLIS list

FEDERAL FACILITY ---------- Federal Facility Site Information listing
SEMS ---------- Superfund Enterprise Management System

Federal RCRA CORRACTS facilities list

CORRACTS ---------- Corrective Action Report

Federal RCRA non-CORRACTS TSD facilities list

RCRA-TSDF ---------- RCRA - Treatment, Storage and Disposal

Federal institutional controls / engineering controls registries

LUCIS ---------- Land Use Control Information System
US ENG CONTROLS ---------- Engineering Controls Sites List
US INST CONTROL ---------- Sites with Institutional Controls

Federal ERNS list

ERNS ---------- Emergency Response Notification System

State and tribal landfill and/or solid waste disposal site lists

WA SWF/LF ---------- Solid Waste Facility Database

State and tribal leaking storage tank lists

INDIAN LUST ---------- Leaking Underground Storage Tanks on Indian Land

EXECUTIVE SUMMARY

State and tribal registered storage tank lists

FEMA UST ---- Underground Storage Tank Listing
WA AST ---- Aboveground Storage Tank Locations
INDIAN UST ---- Underground Storage Tanks on Indian Land

State and tribal voluntary cleanup sites

INDIAN VCP ---- Voluntary Cleanup Priority Listing

ADDITIONAL ENVIRONMENTAL RECORDS

Local Brownfield lists

US BROWNFIELDS ---- A Listing of Brownfields Sites

Local Lists of Landfill / Solid Waste Disposal Sites

WA SWTIRE ---- Solid Waste Tire Facilities
INDIAN ODI ---- Report on the Status of Open Dumps on Indian Lands
DEBRIS REGION 9 ---- Torres Martinez Reservation Illegal Dump Site Locations
ODI ---- Open Dump Inventory
IHS OPEN DUMPS ---- Open Dumps on Indian Land

Local Lists of Hazardous waste / Contaminated Sites

US HIST CDL ---- Delisted National Clandestine Laboratory Register
WA CDL ---- Clandestine Drug Lab Contaminated Site List
WA HIST CDL ---- List of Sites Contaminated by Clandestine Drug Labs
US CDL ---- National Clandestine Laboratory Register

Local Land Records

LIENS 2 ---- CERCLA Lien Information

Records of Emergency Release Reports

HMIRS ---- Hazardous Materials Information Reporting System
WA SPILLS 90 ---- SPILLS 90 data from FirstSearch

Other Ascertainable Records

DOD ---- Department of Defense Sites
SCRD DRYCLEANERS ---- State Coalition for Remediation of Drycleaners Listing
US FIN ASSUR ---- Financial Assurance Information
EPA WATCH LIST ---- EPA WATCH LIST
2020 COR ACTION ---- 2020 Corrective Action Program List
TSCA ---- Toxic Substances Control Act
TRIS ---- Toxic Chemical Release Inventory System
SSTS ---- Section 7 Tracking Systems
ROD ---- Records Of Decision
RMP ---- Risk Management Plans
RAATS ---- RCRA Administrative Action Tracking System

PRP - Potentially Responsible Parties
PADS - PCB Activity Database System
MLTS - Material Licensing Tracking System
COAL ASH DOE - Steam-Electric Plant Operation Data
COAL ASH EPA - Coal Combustion Residues Surface Impoundments List
PCB TRANSFORMER - PCB Transformer Registration Database
RADINFO - Radiation Information Database
DOT OPS - Incident and Accident Data
CONSENT - Superfund (CERCLA) Consent Decrees
INDIAN RESERV - Indian Reservations
FUSRAP - Formerly Utilized Sites Remedial Action Program
UMTRA - Uranium Mill Tailings Sites
LEAD SMELTERS - Lead Smelter Sites
US MINES - Mines Master Index File
DOCKET HWC - Hazardous Waste Compliance Docket Listing
UXO - Unexploded Ordnance Sites
WA AIRS - Washington Emissions Data System
WA COAL ASH - Coal Ash Disposal Site Listing
WA UIC - Underground Injection Wells Listing
ABANDONED MINES - Abandoned Mines
FUELS PROGRAM - EPA Fuels Program Registered Listing

EDR RECOVERED GOVERNMENT ARCHIVES

Exclusive Recovered Govt. Archives

WA RGA HWS - Recovered Government Archive State Hazardous Waste Facilities List
WA RGA LF - Recovered Government Archive Solid Waste Facilities List
WA RGA LUST - Recovered Government Archive Leaking Underground Storage Tank

SURROUNDING SITES: SEARCH RESULTS

Surrounding sites were identified in the following databases.

Elevations have been determined from the USGS Digital Elevation Model and should be evaluated on a relative (not an absolute) basis. Relative elevation information between sites of close proximity should be field verified. Sites with an elevation equal to or higher than the target property have been differentiated below from sites with an elevation lower than the target property.
Page numbers and map identification numbers refer to the EDR Radius Map report where detailed data on individual sites can be reviewed.

Sites listed in ***bold italics*** are in multiple databases.

Unmappable (orphan) sites are not considered in the foregoing analysis.

STANDARD ENVIRONMENTAL RECORDS

Federal CERCLIS NFRAP site list

SEMS-ARCHIVE: SEMS-ARCHIVE (Superfund Enterprise Management System Archive) tracks sites that have no further interest under the Federal Superfund Program based on available information. The list was formerly known as the CERCLIS-NFRAP, renamed to SEMS ARCHIVE by the EPA in 2015. EPA may perform a minimal level of assessment work at a site while it is archived if site conditions change and/or new information becomes

available. Archived sites have been removed and archived from the inventory of SEMS sites. Archived status indicates that, to the best of EPA's knowledge, assessment at a site has been completed and that EPA has determined no further steps will be taken to list the site on the National Priorities List (NPL), unless information indicates this decision was not appropriate or other considerations require a recommendation for listing at a later time. The decision does not necessarily mean that there is no hazard associated with a given site; it only means that. based upon available information, the location is not judged to be potential NPL site.

A review of the SEMS-ARCHIVE list, as provided by EDR, and dated 10/10/2016 has revealed that there are 4 SEMS-ARCHIVE sites within approximately 0.5 miles of the target property.

Equal/Higher Elevation	Address	Direction / Distance	Map ID	Page
JARVIE PAINT MFG CO	***760 ALOHA ST***	***N 1/8 - 1/4 (0.133 mi.)***	***N123***	***413***
MASTERCRAFT METAL FI	***1175 HARRISON ST***	***ESE 1/4 - 1/2 (0.366 mi.)***	***BS273***	***1297***
ABC METAL FINISHING	528 PONTIUS N	ESE 1/4 - 1/2 (0.398 mi.)	BT286	1352
DANIEL BOONE PAINT C	***1401 DEXTER AVE N***	***N 1/4 - 1/2 (0.432 mi.)***	***306***	***1504***

Federal RCRA generators list

RCRA-LQG: RCRAInfo is EPA's comprehensive information system, providing access to data supporting the Resource Conservation and Recovery Act (RCRA) of 1976 and the Hazardous and Solid Waste Amendments (HSWA) of 1984. The database includes selective information on sites which generate, transport, store, treat and/or dispose of hazardous waste as defined by the Resource Conservation and Recovery Act (RCRA). Large quantity generators (LQGs) generate over 1,000 kilograms (kg) of hazardous waste, or over 1 kg of acutely hazardous waste per month.

A review of the RCRA-LQG list, as provided by EDR, and dated 09/12/2016 has revealed that there are 5 RCRA-LQG sites within approximately 0.25 miles of the target property.

Equal/Higher Elevation	Address	Direction / Distance	Map ID	Page
AMERICAN LINEN SUPPL	700 DEXTER AVE	WNW 0 - 1/8 (0.003 mi.)	A4	8
NINTH & JEFFERSON BL	***325 9TH AVE***	***S 1/8 - 1/4 (0.244 mi.)***	***AW206***	***938***

Lower Elevation	Address	Direction / Distance	Map ID	Page
AIBS BUILDING LLC	601 WESTLAKE AVE N	ESE 0 - 1/8 (0.060 mi.)	G46	195
AMAZON VI	515 WESTLAKE AVE N	SE 0 - 1/8 (0.062 mi.)	J57	287
CITY INVESTORS IX LL	534 WESTLAKE AVE N	ESE 0 - 1/8 (0.078 mi.)	K71	331

RCRA-SQG: RCRAInfo is EPA's comprehensive information system, providing access to data supporting the Resource Conservation and Recovery Act (RCRA) of 1976 and the Hazardous and Solid Waste Amendments (HSWA) of 1984. The database includes selective information on sites which generate, transport, store, treat and/or dispose of hazardous waste as defined by the Resource Conservation and Recovery Act (RCRA). Small quantity generators (SQGs) generate between 100 kg and 1,000 kg of hazardous waste per month.

A review of the RCRA-SQG list, as provided by EDR, and dated 09/12/2016 has revealed that there are 7 RCRA-SQG sites within approximately 0.25 miles of the target property.

Equal/Higher Elevation	Address	Direction / Distance	Map ID	Page
WA UW 815 MERCER	***815 MERCER ST***	***SE 0 - 1/8 (0.013 mi.)***	***C18***	***26***
INSTITUTE FOR SYSTEM	***401 TERRY AVE N***	***SE 1/8 - 1/4 (0.186 mi.)***	***AI160***	***554***
COVANCE INC	401 TERRY AVE N	SE 1/8 - 1/4 (0.186 mi.)	AI161	718
CENTER FOR INFECTIOU	***307 WESTLAKE AVE N***	***SSE 1/8 - 1/4 (0.240 mi.)***	***AU202***	***840***

Lower Elevation	Address	Direction / Distance	Map ID	Page
ALLEN INSTITUTE SEAT	615 WESTLAKE AVE N	E 0 - 1/8 (0.053 mi.)	G41	185
SEATTLE CITY LIGHT 8	800 ALOHA ST	N 0 - 1/8 (0.108 mi.)	N98	380
ROSEN PROPERTY	***960 REPUBLICAN ST***	***SE 1/8 - 1/4 (0.135 mi.)***	***Z125***	***423***

RCRA-CESQG: RCRAInfo is EPA's comprehensive information system, providing access to data supporting the Resource Conservation and Recovery Act (RCRA) of 1976 and the Hazardous and Solid Waste Amendments (HSWA) of 1984. The database includes selective information on sites which generate, transport, store, treat and/or dispose of hazardous waste as defined by the Resource Conservation and Recovery Act (RCRA). Conditionally exempt small quantity generators (CESQGs) generate less than 100 kg of hazardous waste, or less than 1 kg of acutely hazardous waste per month.

A review of the RCRA-CESQG list, as provided by EDR, and dated 09/12/2016 has revealed that there are 3 RCRA-CESQG sites within approximately 0.25 miles of the target property.

Equal/Higher Elevation	Address	Direction / Distance	Map ID	Page
INTERSTATE BRANDS CO	***434 AURORA AVE N***	***SW 1/8 - 1/4 (0.140 mi.)***	***S127***	***448***
CITY INVESTORS XXV L	300 8TH AVE N	S 1/8 - 1/4 (0.223 mi.)	AQ186	794

Lower Elevation	Address	Direction / Distance	Map ID	Page
MAACO AUTO PAINTING	***739 9TH AVE N***	***NNE 0 - 1/8 (0.062 mi.)***	***I54***	***279***

State- and tribal - equivalent NPL

WA HSL: The Hazardous Sites List is a subset of the CSCSL Report. It includes sites which have been assessed and ranked using the Washington Ranking Method (WARM).

A review of the WA HSL list, as provided by EDR, and dated 08/25/2016 has revealed that there are 31 WA HSL sites within approximately 1 mile of the target property.

Equal/Higher Elevation	Address	Direction / Distance	Map ID	Page
ABC TOWING RYDER TRU	***707 TAYLOR***	***W 1/8 - 1/4 (0.189 mi.)***	***AG165***	***732***
Facility Type: Hazardous Sites List FSID Number: 24939396 Facility Status: Cleanup Started				
NINTH & JEFFERSON BL	***325 9TH AVE***	***S 1/8 - 1/4 (0.244 mi.)***	***AW206***	***938***
Facility Type: Hazardous Sites List FSID Number: 15199671 Facility Status: Cleanup Started				
KENNEDY HOTEL	***1100 5TH AVE***	***NW 1/4 - 1/2 (0.349 mi.)***	***261***	***1262***
Facility Type: Hazardous Sites List FSID Number: 5741946 Facility Status: Cleanup Started				
MASTERCRAFT METAL FI	***1175 HARRISON ST***	***ESE 1/4 - 1/2 (0.366 mi.)***	***BS273***	***1297***
Facility Type: Hazardous Sites List FSID Number: 51379913 Facility Status: Awaiting Cleanup				
NASH HOLLAND DENNY I	***964 970 DENNY WAY***	***SSE 1/4 - 1/2 (0.431 mi.)***	***CB302***	***1495***

Facility Type: Hazardous Sites List
FSID Number: 2436937
Facility Status: Cleanup Started

EDWARDS ON 5TH BLDG	***2619 5TH AVE***	***SSW 1/4 - 1/2 (0.498 mi.)***	***CK360***	***1814***

Facility Type: Hazardous Sites List
FSID Number: 55245214
Facility Status: Cleanup Started

YALE ST PARKING GARA	***300-320 YALE AVE N &***	***ESE 1/2 - 1 (0.505 mi.)***	***364***	***1827***

Facility Type: Hazardous Sites List
FSID Number: 92673819
Facility Status: Cleanup Started

RED CARPET CAR WASH	***1164 DENNY WAY***	***SE 1/2 - 1 (0.526 mi.)***	***366***	***1838***

Facility Type: Hazardous Sites List
FSID Number: 21844229
Facility Status: Awaiting Cleanup

WILLIAM ARNOLD	***150 MERCER***	***W 1/2 - 1 (0.543 mi.)***	***369***	***1852***

Facility Type: Hazardous Sites List
FSID Number: 25287143
Facility Status: Cleanup Started

MARTIN SELIG PROPERT	***2601 4TH AVE***	***SSW 1/2 - 1 (0.560 mi.)***	***372***	***1862***

Facility Type: Hazardous Sites List
FSID Number: 18421913
Facility Status: Cleanup Started

RAINIER PRECISION LL	***1150 EASTLAKE AVE E***	***ENE 1/2 - 1 (0.634 mi.)***	***CT381***	***1906***

Facility Type: Hazardous Sites List
FSID Number: 82838425
Facility Status: Awaiting Cleanup

PHOM PROPERTY	***2301 4TH AVE***	***SSW 1/2 - 1 (0.644 mi.)***	***382***	***1910***

Facility Type: Hazardous Sites List
FSID Number: 47763267
Facility Status: Cleanup Started

UNOCAL 306566	***700 QUEEN ANNE AVE N***	***W 1/2 - 1 (0.670 mi.)***	***CV387***	***1923***

Facility Type: Hazardous Sites List
FSID Number: 59972834
Facility Status: Cleanup Started

QUEEN ANNE PROPERTIE	***541 QUEEN ANNE AVE N***	***W 1/2 - 1 (0.682 mi.)***	***CW390***	***1949***

Facility Type: Hazardous Sites List
FSID Number: 46659536
Facility Status: Cleanup Started

UPTOWN BAKERY FORMER	***519-521 QUEEN ANNE A***	***W 1/2 - 1 (0.684 mi.)***	***CW392***	***1965***

Facility Type: Hazardous Sites List
FSID Number: 6136999
Facility Status: Cleanup Started

HOLMAN BODY AND FEND	***2324 2ND AVE***	***SSW 1/2 - 1 (0.704 mi.)***	***CX397***	***2011***

Facility Type: Hazardous Sites List
FSID Number: 33457373
Facility Status: Cleanup Started

MONTEREY APARTMENTS	***622 1ST AVE W & QUEE***	***W 1/2 - 1 (0.730 mi.)***	***402***	***2028***

Facility Type: Hazardous Sites List
FSID Number: 2047
Facility Status: Construction Complete-Performance Monitoring

4TH & VIRGINIA	***1920 4TH AVE***	***S 1/2 - 1 (0.818 mi.)***	***410***	***2067***

Facility Type: Hazardous Sites List
FSID Number: 3229556
Facility Status: Cleanup Started

LEWISTON HOTEL	***2201 1ST AVE***	***SSW 1/2 - 1 (0.843 mi.)***	***DA414***	***2076***
Facility Type: Hazardous Sites List FSID Number: 39341377 Facility Status: Cleanup Started				
ELLIOTT BAY BICYCLES	***2114 WESTERN AVE***	***SSW 1/2 - 1 (0.899 mi.)***	***DC426***	***2164***
Facility Type: Hazardous Sites List FSID Number: 301518 Facility Status: Awaiting Cleanup				
RON & JERRYS ICE CRE	***324 BROADWAY AVE E***	***ESE 1/2 - 1 (0.909 mi.)***	***429***	***2170***
Facility Type: Hazardous Sites List FSID Number: 7706588 Facility Status: Awaiting Cleanup				
AUTOPARK USA INC	***1915 2ND AVE***	***S 1/2 - 1 (0.934 mi.)***	***DE431***	***2191***
Facility Type: Hazardous Sites List FSID Number: 29947325 Facility Status: Cleanup Started				
ST REGIS HOTEL	***116 STEWART ST***	***S 1/2 - 1 (0.948 mi.)***	***DE434***	***2205***
Facility Type: Hazardous Sites List FSID Number: 430937 Facility Status: Cleanup Started				
ODEN INVESTMENT COND	***619 5TH AVE W***	***W 1/2 - 1 (0.990 mi.)***	***440***	***2287***
Facility Type: Hazardous Sites List FSID Number: 52738943 Facility Status: Cleanup Started				

Lower Elevation	Address	Direction / Distance	Map ID	Page
AUTO SERVICE COMPANY	***630 WESTLAKE AVE N***	***E 0 - 1/8 (0.067 mi.)***	***G60***	***294***
Facility Type: Hazardous Sites List FSID Number: 24436664 Facility Status: Awaiting Cleanup				
IVAR S COMMISSARY	***500 TERRY AVE N***	***ESE 1/8 - 1/4 (0.159 mi.)***	***Z139***	***495***
Facility Type: Hazardous Sites List FSID Number: 85883854 Facility Status: Cleanup Started				
LAKE UNION STEAM PLA	***1179 EASTLAKE AVE E***	***ENE 1/2 - 1 (0.647 mi.)***	***CT383***	***1914***
Facility Type: Hazardous Sites List FSID Number: 2250 Facility Status: Awaiting Cleanup				
LAKE UNION DRYDOCK C	***1515 FAIRVIEW AVE E***	***NE 1/2 - 1 (0.750 mi.)***	***405***	***2046***
Facility Type: Hazardous Sites List FSID Number: 2203 Facility Status: Awaiting Cleanup				
UNOCAL SEATTLE MARKE	***BROAD ST & WESTERN A***	***SW 1/2 - 1 (0.838 mi.)***	***411***	***2068***
Facility Type: Hazardous Sites List FSID Number: 2208 Facility Status: Cleanup Started				
UNOCAL SEATTLE MARKE	***BN ELLIOTT RR BAY &***	***SW 1/2 - 1 (0.840 mi.)***	***413***	***2075***

Facility Type: Hazardous Sites List
FSID Number: 2210
Facility Status: Cleanup Started

COLEMAN CREOSOTING W	***333 ELLIOTT AVE W***	***WSW 1/2 - 1 (0.939 mi.)***	***433***	***2203***

Facility Type: Hazardous Sites List
FSID Number: 77732426
Facility Status: Cleanup Started

State- and tribal - equivalent CERCLIS

WA CSCSL: The State Hazardous Waste Sites records are the states' equivalent to CERCLIS. These sites may or may not already be listed on the federal CERCLIS list. Priority sites planned for cleanup using state funds (state equivalent of Superfund) are identified along with sites where cleanup will be paid for by potentially responsible parties. The data come from the Department of Ecology's Confirmed & Suspected Contaminated Sites List.

A review of the WA CSCSL list, as provided by EDR, and dated 10/18/2016 has revealed that there are 131 WA CSCSL sites within approximately 1 mile of the target property.

Equal/Higher Elevation	Address	Direction / Distance	Map ID	Page
ROY ST SHOPS 89	***802 ROY ST***	***N 0 - 1/8 (0.006 mi.)***	***B12***	***18***
Site Status: Cleanup Started Facility ID: 95811428 Clean Up Siteid: 11216				
AMERICAN LINEN SUPPL	***700 DEXTER AVE***	***NW 0 - 1/8 (0.022 mi.)***	***B25***	***135***
Site Status: Cleanup Started Facility ID: 3573 Clean Up Siteid: 12004				
SEATTLE SCHOOL DIST	***810 DEXTER AVE N***	***NNW 0 - 1/8 (0.092 mi.)***	***N79***	***335***
Site Status: Cleanup Started Facility ID: 56583225 Clean Up Siteid: 9747				
MARYATT INDUSTRIES	***771 VALLEY ST***	***WNW 0 - 1/8 (0.093 mi.)***	***O84***	***358***
Site Status: Awaiting Cleanup Facility ID: 2455 Clean Up Siteid: 3167				
PCY CORP	***601 6TH AVE N***	***W 1/8 - 1/4 (0.128 mi.)***	***W117***	***397***
Site Status: Cleanup Started Facility ID: 36533718 Clean Up Siteid: 8889				
IVEY IMAGING LLC	***427 9TH AVE N***	***SSE 1/8 - 1/4 (0.133 mi.)***	***X120***	***400***
Site Status: Cleanup Started Facility ID: 35788635 Clean Up Siteid: 12533				
NEPTUNE APARTMENTS P	***900 DEXTER AVE N***	***NNW 1/8 - 1/4 (0.133 mi.)***	***Q121***	***410***
Site Status: Cleanup Started Facility ID: 4345275 Clean Up Siteid: 3885				
FIRESTONE 31A9	***400 WESTLAKE AVE N***	***SE 1/8 - 1/4 (0.187 mi.)***	***AE164***	***727***

Site Status: Cleanup Started
Facility ID: 32145888
Clean Up Siteid: 12005

ABC TOWING RYDER TRU	***707 TAYLOR***	***W 1/8 - 1/4 (0.189 mi.)***	***AG165***	***732***
Site Status: Cleanup Started Facility ID: 24939396 Clean Up Siteid: 8452				
LAKE UNION III LLC	***410 TERRY N 415 BORE***	***SE 1/8 - 1/4 (0.213 mi.)***	***AI178***	***753***
Site Status: Cleanup Started Facility ID: 7165 Clean Up Siteid: 11900				
SEATTLE VAGABOND INN	***325 AURORA AVE N***	***SSW 1/8 - 1/4 (0.213 mi.)***	***AN179***	***756***
Site Status: Cleanup Started Facility ID: 95376999 Clean Up Siteid: 4739				
BLOCK 40 EAST & WEST	***320 WESTLAKE AVE N***	***SSE 1/8 - 1/4 (0.232 mi.)***	***AS192***	***815***
Site Status: Cleanup Started Facility ID: 602477 Clean Up Siteid: 333				
MERCER OPERATING BAS	***520 5TH AVE N***	***WSW 1/8 - 1/4 (0.240 mi.)***	***AT197***	***822***
Site Status: Cleanup Started Facility ID: 8984 Clean Up Siteid: 7394				
SOUTH LAKE UNION 293	***424 BOREN AVE N***	***SE 1/8 - 1/4 (0.244 mi.)***	***AK205***	***935***
Site Status: Cleanup Started Facility ID: 11720 Clean Up Siteid: 11893				
NINTH & JEFFERSON BL	***325 9TH AVE***	***S 1/8 - 1/4 (0.244 mi.)***	***AW206***	***938***
Site Status: Cleanup Started Facility ID: 15199671 Clean Up Siteid: 8076				
MYLES STANDISH	***420 MERCER ST***	***W 1/4 - 1/2 (0.256 mi.)***	***AO215***	***1064***
Site Status: Cleanup Started Facility ID: 25678675 Clean Up Siteid: 8486				
IRIS HOLDING LLC	***500 5TH AVE N***	***WSW 1/4 - 1/2 (0.258 mi.)***	***AZ218***	***1089***
Site Status: Cleanup Started Facility ID: 2593 Clean Up Siteid: 758				
BASIL LEE PROPERTY	***505 HARRISON ST***	***SW 1/4 - 1/2 (0.294 mi.)***	***BC232***	***1180***
Site Status: Cleanup Started Facility ID: 79418734 Clean Up Siteid: 10558				
GREILING PROPERTY	***222 WESTLAKE AVE N***	***SSE 1/4 - 1/2 (0.300 mi.)***	***BF235***	***1189***
Site Status: Awaiting Cleanup Facility ID: 1197848 Clean Up Siteid: 1528				
400 FAIRVIEW LLC SEA	***412 FAIRVIEW AVE N***	***ESE 1/4 - 1/2 (0.314 mi.)***	***BE238***	***1195***
Site Status: Cleanup Started Facility ID: 15119 Clean Up Siteid: 12065				
SEATTLE CITY ROW BEH	***ALLEY 222 WESTLAKE &***	***S 1/4 - 1/2 (0.325 mi.)***	***242***	***1224***

Site Status: Awaiting Cleanup
Facility ID: 5972599
Clean Up Siteid: 3736

UNITED FURNITURE REF	***219 TERRY AVE N***	***SSE 1/4 - 1/2 (0.325 mi.)***	***BF244***	***1226***
Site Status: Cleanup Started Facility ID: 16345761 Clean Up Siteid: 2607				
202 WESTLAKE OFFICE	***202 WESTLAKE AVE N***	***SSE 1/4 - 1/2 (0.330 mi.)***	***BF246***	***1227***
Site Status: Cleanup Started Facility ID: 19323 Clean Up Siteid: 11731				
KERNER SCOTT BUILDIN	***510 MINOR AVE N***	***ESE 1/4 - 1/2 (0.339 mi.)***	***BL255***	***1251***
Site Status: Cleanup Started Facility ID: 4919889 Clean Up Siteid: 1509				
KENNEDY HOTEL	***1100 5TH AVE***	***NW 1/4 - 1/2 (0.349 mi.)***	***261***	***1262***
Site Status: Cleanup Started Facility ID: 5741946 Clean Up Siteid: 7668				
CASCADE SUPPORTIVE H	***424 MINOR AVE N***	***ESE 1/4 - 1/2 (0.358 mi.)***	***BP266***	***1273***
Site Status: Cleanup Started Facility ID: 10210 Clean Up Siteid: 1338				
TROY LAUNDRY	***311 FAIRVIEW AVE N***	***SE 1/4 - 1/2 (0.361 mi.)***	***BN270***	***1290***
Site Status: Cleanup Started Facility ID: 19135499 Clean Up Siteid: 11690				
MASTERCRAFT METAL FI	***1175 HARRISON ST***	***ESE 1/4 - 1/2 (0.366 mi.)***	***BS273***	***1297***
Site Status: Awaiting Cleanup Facility ID: 51379913 Clean Up Siteid: 3590				
1221 DENNY LLC	***417 BROAD ST***	***SW 1/4 - 1/2 (0.404 mi.)***	***289***	***1375***
Site Status: Cleanup Started Facility ID: 21907 Clean Up Siteid: 12242				
TAYLOR & DENNY BUILD	***101 TAYLOR AVE N***	***SW 1/4 - 1/2 (0.410 mi.)***	***BX292***	***1384***
Site Status: Cleanup Started Facility ID: 9475 Clean Up Siteid: 12171				
TOMLINSON INC	***420 PONTIUS AVE N***	***ESE 1/4 - 1/2 (0.417 mi.)***	***BZ297***	***1413***
Site Status: Cleanup Started Facility ID: 83346748 Clean Up Siteid: 1903				
CASCADE 1 & 2 APARTM	***MINOR & FAIRVIEW AVE***	***SE 1/4 - 1/2 (0.424 mi.)***	***CA300***	***1493***
Site Status: Awaiting Cleanup Facility ID: 18688 Clean Up Siteid: 12649				
NASH HOLLAND DENNY I	***964 970 DENNY WAY***	***SSE 1/4 - 1/2 (0.431 mi.)***	***CB302***	***1495***
Site Status: Cleanup Started Facility ID: 2436937 Clean Up Siteid: 7478				
KENNEY PROPERTY	***100 WESTLAKE AVE N***	***SSE 1/4 - 1/2 (0.432 mi.)***	***BU305***	***1500***

Site Status: Cleanup Started
Facility ID: 59168749
Clean Up Siteid: 9831

DANIEL BOONE PAINT C	***1401 DEXTER AVE N***	***N 1/4 - 1/2 (0.432 mi.)***	***306***	***1504***
Site Status: Cleanup Started Facility ID: 46536571 Clean Up Siteid: 9319				
BLOCK 10 NE CITY INV	***1265 REPUBLICAN ST***	***ESE 1/4 - 1/2 (0.438 mi.)***	***BZ310***	***1516***
Site Status: Cleanup Started Facility ID: 92642343 Clean Up Siteid: 11073				
600 WALL STREET	***600 WALL ST***	***SSW 1/4 - 1/2 (0.441 mi.)***	***BV315***	***1537***
Site Status: Cleanup Started Facility ID: 4456856 Clean Up Siteid: 3327				
ARCHSTONE BELLTOWN	***500 WALL ST***	***SSW 1/4 - 1/2 (0.479 mi.)***	***CM347***	***1682***
Site Status: Cleanup Started Facility ID: 1908878 Clean Up Siteid: 1767				
EDWARDS ON 5TH BLDG	***2619 5TH AVE***	***SSW 1/4 - 1/2 (0.498 mi.)***	***CK360***	***1814***
Site Status: Cleanup Started Facility ID: 55245214 Clean Up Siteid: 3896				
SEATTLE TIMES PARCEL	***100 FAIRVIEW AVE N***	***SE 1/4 - 1/2 (0.499 mi.)***	***362***	***1816***
Site Status: Cleanup Started Facility ID: 8396751 Clean Up Siteid: 5458				
ALLEY 24 WEST LLC	***224 PONTIUS AVE N***	***SE 1/2 - 1 (0.502 mi.)***	***CQ363***	***1820***
Site Status: Cleanup Started Facility ID: 53565712 Clean Up Siteid: 2118				
YALE ST PARKING GARA	***300-320 YALE AVE N &***	***ESE 1/2 - 1 (0.505 mi.)***	***364***	***1827***
Site Status: Cleanup Started Facility ID: 92673819 Clean Up Siteid: 11077				
FOREIGN AUTO REBUILD	***421 EASTLAKE AVE E***	***ESE 1/2 - 1 (0.506 mi.)***	***365***	***1830***
Site Status: Cleanup Started Facility ID: 92971258 Clean Up Siteid: 11096				
RED CARPET CAR WASH	***1164 DENNY WAY***	***SE 1/2 - 1 (0.526 mi.)***	***366***	***1838***
Site Status: Awaiting Cleanup Facility ID: 21844229 Clean Up Siteid: 3230				
LENORA BUILDING	***2101 9TH AVE***	***SSE 1/2 - 1 (0.535 mi.)***	***367***	***1843***
Site Status: Cleanup Started Facility ID: 91413494 Clean Up Siteid: 1802				
OVERALL LAUNDRY SERV	***222 YALE AVE N***	***ESE 1/2 - 1 (0.536 mi.)***	***368***	***1845***
Site Status: Cleanup Started Facility ID: 39131231 Clean Up Siteid: 1662				
WILLIAM ARNOLD	***150 MERCER***	***W 1/2 - 1 (0.543 mi.)***	***369***	***1852***

Site Status: Cleanup Started
Facility ID: 25287143
Clean Up Siteid: 8463

PEMCO PROPERTY	***221 YALE AVE***	***SE 1/2 - 1 (0.545 mi.)***	***CQ370***	***1855***
Site Status: Cleanup Started Facility ID: 27279158 Clean Up Siteid: 8536				
PACIFIC SCIENCE CENT	***200 2ND AVE N***	***SW 1/2 - 1 (0.553 mi.)***	***371***	***1857***
Site Status: Cleanup Started Facility ID: 2868852 Clean Up Siteid: 12496				
MARTIN SELIG PROPERT	***2601 4TH AVE***	***SSW 1/2 - 1 (0.560 mi.)***	***372***	***1862***
Site Status: Cleanup Started Facility ID: 18421913 Clean Up Siteid: 1102				
BLOCK 20 8TH & BLANC	***2101 2121 8TH AVE &***	***S 1/2 - 1 (0.560 mi.)***	***CR373***	***1865***
Site Status: Awaiting Cleanup Facility ID: 23876 Clean Up Siteid: 13061				
DEPARTMENT OF LIGHTI	***1250 DENNY WAY***	***SE 1/2 - 1 (0.566 mi.)***	***374***	***1866***
Site Status: Cleanup Started Facility ID: 89512719 Clean Up Siteid: 10976				
SEATTLE CANCER CARE	***1216 JOHN ST***	***SE 1/2 - 1 (0.593 mi.)***	***CS375***	***1877***
Site Status: Cleanup Started Facility ID: 6661095 Clean Up Siteid: 4847				
BLOCK 19 7TH & LENOR	***2101 7TH AVE***	***S 1/2 - 1 (0.594 mi.)***	***CR376***	***1880***
Site Status: Cleanup Started Facility ID: 17031 Clean Up Siteid: 12918				
SEATTLE FIRE STATION	***2334 4TH AVE***	***SSW 1/2 - 1 (0.602 mi.)***	***377***	***1883***
Site Status: Awaiting Cleanup Facility ID: 29958424 Clean Up Siteid: 8644				
FIRST CHOICE BUSINES	***1333 STEWART ST***	***SE 1/2 - 1 (0.616 mi.)***	***CS378***	***1886***
Site Status: Cleanup Started Facility ID: 7028351 Clean Up Siteid: 1516				
GOODYEAR SVC STORE S	***1105 STEWART ST***	***SE 1/2 - 1 (0.626 mi.)***	***379***	***1889***
Site Status: Cleanup Started Facility ID: 39199977 Clean Up Siteid: 8998				
RAINIER PRECISION LL	***1150 EASTLAKE AVE E***	***ENE 1/2 - 1 (0.634 mi.)***	***CT381***	***1906***
Site Status: Awaiting Cleanup Facility ID: 82838425 Clean Up Siteid: 1216				
PHOM PROPERTY	***2301 4TH AVE***	***SSW 1/2 - 1 (0.644 mi.)***	***382***	***1910***
Site Status: Cleanup Started Facility ID: 47763267 Clean Up Siteid: 2621				
ASTRO APARTMENTS	***315 1ST AVE N***	***WSW 1/2 - 1 (0.660 mi.)***	***384***	***1917***

Site Status: Cleanup Started Facility ID: 20034 Clean Up Siteid: 12887				
TRITELL LLC PARKING Site Status: Awaiting Cleanup Facility ID: 22279988 Clean Up Siteid: 3478	***1821-1823 MINOR AVE***	***SE 1/2 - 1 (0.664 mi.)***	***385***	***1918***
1918 EIGHTH OFFICE T Site Status: Cleanup Started Facility ID: 6625 Clean Up Siteid: 12346	***1918 8TH AVE***	***SSE 1/2 - 1 (0.664 mi.)***	***CU386***	***1921***
UNOCAL 306566 Site Status: Cleanup Started Facility ID: 59972834 Clean Up Siteid: 6364	***700 QUEEN ANNE AVE N***	***W 1/2 - 1 (0.670 mi.)***	***CV387***	***1923***
CREASES DRY CLEANER Site Status: Cleanup Started Facility ID: 18615 Clean Up Siteid: 12453	***1820 TERRY AVE***	***SSE 1/2 - 1 (0.677 mi.)***	***388***	***1943***
STERLING REALTY ORGA Site Status: Cleanup Started Facility ID: 92546394 Clean Up Siteid: 6867	***2101-2111 5TH AVE***	***S 1/2 - 1 (0.679 mi.)***	***389***	***1945***
QUEEN ANNE PROPERTIE Site Status: Cleanup Started Facility ID: 46659536 Clean Up Siteid: 395	***541 QUEEN ANNE AVE N***	***W 1/2 - 1 (0.682 mi.)***	***CW390***	***1949***
UNION OIL 0355 Site Status: Cleanup Started Facility ID: 32873776 Clean Up Siteid: 5879	***159 DENNY WAY***	***SW 1/2 - 1 (0.683 mi.)***	***391***	***1955***
UPTOWN BAKERY FORMER Site Status: Cleanup Started Facility ID: 6136999 Clean Up Siteid: 2713	***519-521 QUEEN ANNE A***	***W 1/2 - 1 (0.684 mi.)***	***CW392***	***1965***
818 STEWART ST CONST Site Status: Cleanup Started Facility ID: 8747213 Clean Up Siteid: 3096	***818 STEWART ST***	***SSE 1/2 - 1 (0.686 mi.)***	***CU393***	***1968***
TEXACO DOWNSTREAM 21 Site Status: Cleanup Started Facility ID: 77774779 Clean Up Siteid: 6663	***631 QUEEN ANNE AVE N***	***W 1/2 - 1 (0.691 mi.)***	***CV394***	***1970***
CHAMPION-TEUTSCH PRO Site Status: Cleanup Started Facility ID: 3860 Clean Up Siteid: 12831	***124 DENNY WAY***	***SW 1/2 - 1 (0.697 mi.)***	***395***	***2006***
TAX PARCEL 069600-00 Site Status: Cleanup Started Facility ID: 8826590 Clean Up Siteid: 4646	***2101 2105 & 2111 5TH***	***S 1/2 - 1 (0.698 mi.)***	***396***	***2008***
HOLMAN BODY AND FEND	***2324 2ND AVE***	***SSW 1/2 - 1 (0.704 mi.)***	***CX397***	***2011***

Site Status: Cleanup Started
Facility ID: 33457373
Clean Up Siteid: 8758

FEDERAL COURTHOUSE	***700 STEWART ST***	***SSE 1/2 - 1 (0.721 mi.)***	***CY398***	***2014***

Site Status: Awaiting Cleanup
Facility ID: 51352493
Clean Up Siteid: 3966

SECOND & BELL BUILDI	***2306 2ND AVE***	***SSW 1/2 - 1 (0.726 mi.)***	***CX399***	***2016***

Site Status: Cleanup Started
Facility ID: 967942
Clean Up Siteid: 1571

3RD AVE REDEVELOPMEN	***2211 2217 3RD AVE***	***SSW 1/2 - 1 (0.728 mi.)***	***400***	***2024***

Site Status: Cleanup Started
Facility ID: 15591
Clean Up Siteid: 12690

STEWART COURT APARTM	***1835 8TH AVE***	***SSE 1/2 - 1 (0.728 mi.)***	***CY401***	***2025***

Site Status: Cleanup Started
Facility ID: 68676891
Clean Up Siteid: 6514

MONTEREY APARTMENTS	***622 1ST AVE W & QUEE***	***W 1/2 - 1 (0.730 mi.)***	***402***	***2028***

Site Status: Construction Complete-Performance Monitoring
Facility ID: 2047
Clean Up Siteid: 4813

ECONET INC	***3005 1ST AVE***	***SW 1/2 - 1 (0.739 mi.)***	***CZ403***	***2031***

Site Status: Cleanup Started
Facility ID: 21448945
Clean Up Siteid: 8279

DOLLAR RENT A CAR US	***7TH & STEWART***	***SSE 1/2 - 1 (0.740 mi.)***	***CY404***	***2044***

Site Status: Cleanup Started
Facility ID: 37162797
Clean Up Siteid: 8918

SEATTLE CENTER PROPE	***601-615 MERCER ST***	***E 1/2 - 1 (0.771 mi.)***	***406***	***2058***

Site Status: Awaiting Cleanup
Facility ID: 2594
Clean Up Siteid: 320

GRAPHICOLOR INC	***3018 WESTERN AVE***	***SW 1/2 - 1 (0.772 mi.)***	***CZ407***	***2059***

Site Status: Cleanup Started
Facility ID: 23682319
Clean Up Siteid: 5734

REXLAND CO INC	***2126 3RD AVENUE***	***S 1/2 - 1 (0.779 mi.)***	***408***	***2064***

Site Status: Cleanup Started
Facility ID: 54147485
Clean Up Siteid: 9627

4TH & VIRGINIA	***1920 4TH AVE***	***S 1/2 - 1 (0.818 mi.)***	***410***	***2067***

Site Status: Cleanup Started
Facility ID: 3229556
Clean Up Siteid: 2152

LEWISTON HOTEL	***2201 1ST AVE***	***SSW 1/2 - 1 (0.843 mi.)***	***DA414***	***2076***

Site Status: Cleanup Started
Facility ID: 39341377
Clean Up Siteid: 1983

PARAMOUNT THEATRE	***911 PINE ST***	***SSE 1/2 - 1 (0.852 mi.)***	***415***	***2078***

Site Status: Awaiting Cleanup
Facility ID: 5025986
Clean Up Siteid: 2110

WA STATE CONVENTION	***8TH & PINE***	***SSE 1/2 - 1 (0.860 mi.)***	***416***	***2079***
Site Status: Cleanup Started Facility ID: 77746366 Clean Up Siteid: 1842				
BROADWAY QFC PROJECT	***BROADWAY HARVARD AVE***	***E 1/2 - 1 (0.862 mi.)***	***417***	***2080***
Site Status: Cleanup Started Facility ID: 3953436 Clean Up Siteid: 3821				
BARG FRENCH CLEANERS	***1929 3RD AVE***	***S 1/2 - 1 (0.870 mi.)***	***420***	***2086***
Site Status: Cleanup Started Facility ID: 22254391 Clean Up Siteid: 4045				
2200 WESTERN AVENUE	***2200 WESTERN AVE***	***SSW 1/2 - 1 (0.871 mi.)***	***DA421***	***2090***
Site Status: Cleanup Started Facility ID: 12551 Clean Up Siteid: 12648				
MELROSE APARTMENTS P	***1520 MELROSE AVE***	***SE 1/2 - 1 (0.897 mi.)***	***425***	***2163***
Site Status: Awaiting Cleanup Facility ID: 2407 Clean Up Siteid: 3691				
ELLIOTT BAY BICYCLES	***2114 WESTERN AVE***	***SSW 1/2 - 1 (0.899 mi.)***	***DC426***	***2164***
Site Status: Awaiting Cleanup Facility ID: 301518 Clean Up Siteid: 3458				
UNOCAL 5474	***700 BROADWAY E***	***E 1/2 - 1 (0.901 mi.)***	***DD427***	***2165***
Site Status: Cleanup Started Facility ID: 88917423 Clean Up Siteid: 6820				
WESTERN AND BLANCHAR	***2134 WESTERN AVENUE***	***SSW 1/2 - 1 (0.906 mi.)***	***DC428***	***2169***
Site Status: Cleanup Started Facility ID: 24588 Clean Up Siteid: 13134				
RON & JERRYS ICE CRE	***324 BROADWAY AVE E***	***ESE 1/2 - 1 (0.909 mi.)***	***429***	***2170***
Site Status: Awaiting Cleanup Facility ID: 7706588 Clean Up Siteid: 500				
BROADWAY ROY 76	***915 E ROY ST***	***E 1/2 - 1 (0.913 mi.)***	***DD430***	***2171***
Site Status: Cleanup Started Facility ID: 56827327 Clean Up Siteid: 977				
AUTOPARK USA INC	***1915 2ND AVE***	***S 1/2 - 1 (0.934 mi.)***	***DE431***	***2191***
Site Status: Awaiting Cleanup Site Status: Cleanup Started Facility ID: 29947325 Clean Up Siteid: 7242 Clean Up Siteid: 7075				
ST REGIS HOTEL	***116 STEWART ST***	***S 1/2 - 1 (0.948 mi.)***	***DE434***	***2205***
Site Status: Cleanup Started				

Facility ID: 430937
Clean Up Siteid: 3981

FIRST & STEWART HOTE	***1916 1ST AVE***	***S 1/2 - 1 (0.956 mi.)***	***435***	***2207***
Site Status: Cleanup Started Facility ID: 14329 Clean Up Siteid: 12452				
INHABIT EASTLAKE	***1823 EASTLAKE AVE E***	***NE 1/2 - 1 (0.961 mi.)***	***437***	***2249***
Site Status: Cleanup Started Facility ID: 16694 Clean Up Siteid: 12962				
TERRY AVENUE CONDOS	***1420 TERRY AVE***	***SSE 1/2 - 1 (0.973 mi.)***	***439***	***2286***
Site Status: Cleanup Started Facility ID: 34769673 Clean Up Siteid: 2259				
ODEN INVESTMENT COND	***619 5TH AVE W***	***W 1/2 - 1 (0.990 mi.)***	***440***	***2287***
Site Status: Cleanup Started Facility ID: 52738943 Clean Up Siteid: 9551				

Lower Elevation	Address	Direction / Distance	Map ID	Page
SEATTLE MOTOR SPORTS	***701 9TH AVE N***	***NE 0 - 1/8 (0.014 mi.)***	***D21***	***130***
Site Status: Awaiting Cleanup Facility ID: 84466254 Clean Up Siteid: 13006				
SEATTLE CITY DOT ROW	***710 9TH AVE N***	***NE 0 - 1/8 (0.033 mi.)***	***D27***	***157***
Site Status: Awaiting Cleanup Facility ID: 21735 Clean Up Siteid: 12379				
SEATTLE AUTO CENTER	***601 WESTLAKE AVE N***	***ESE 0 - 1/8 (0.060 mi.)***	***G49***	***206***
Site Status: Cleanup Started Facility ID: 32368748 Clean Up Siteid: 12637				
MAACO AUTO PAINTING	***739 9TH AVE N***	***NNE 0 - 1/8 (0.062 mi.)***	***I54***	***279***
Site Status: Cleanup Started Facility ID: 2224749 Clean Up Siteid: 12571				
AUTO SERVICE COMPANY	***630 WESTLAKE AVE N***	***E 0 - 1/8 (0.067 mi.)***	***G60***	***294***
Site Status: Awaiting Cleanup Facility ID: 24436664 Clean Up Siteid: 5749				
CONOCOPHILLIPS COMPA	***600 WESTLAKE N***	***ESE 0 - 1/8 (0.067 mi.)***	***G63***	***319***
Site Status: Cleanup Started Facility ID: 46445373 Clean Up Siteid: 6134				
IVAR S COMMISSARY	***500 TERRY AVE N***	***ESE 1/8 - 1/4 (0.159 mi.)***	***Z139***	***495***
Site Status: Cleanup Started Facility ID: 85883854 Clean Up Siteid: 6774				
BLOCK 32 NORTH BLDG	***1001 & 1021 MERCER S***	***ESE 1/8 - 1/4 (0.166 mi.)***	***AD140***	***500***
Site Status: Cleanup Started				

Facility ID: 14637 Clean Up Siteid: 1761				
SEATTLE CITY PARKS N Site Status: Cleanup Started Facility ID: 14237126 Clean Up Siteid: 596	***1002 VALLEY ST***	***ENE 1/8 - 1/4 (0.170 mi.)***	***AB143***	***506***
TEXACO 63-232-0400 Site Status: Cleanup Started Facility ID: 99377872 Clean Up Siteid: 11355	***601 BOREN AVE N***	***E 1/8 - 1/4 (0.176 mi.)***	***AB149***	***521***
525 BOREN BUILDING Site Status: Cleanup Started Facility ID: 20345 Clean Up Siteid: 12132	***525 BOREN AVE N***	***ESE 1/8 - 1/4 (0.186 mi.)***	***AD162***	***723***
SEATTLE CITY SOUTH L Site Status: Cleanup Started Facility ID: 22338497 Clean Up Siteid: 3494	***860 TERRY AVE N***	***NE 1/8 - 1/4 (0.220 mi.)***	***AP184***	***767***
WESTLAKE PROPERTIES Site Status: Cleanup Started Facility ID: 7129620 Clean Up Siteid: 1357	***1105 1111 1121 1207***	***N 1/4 - 1/2 (0.343 mi.)***	***BO259***	***1255***
WESTLAKE BUILDING Site Status: Cleanup Started Facility ID: 48378793 Clean Up Siteid: 6161	***1219 WESTLAKE AVE N***	***N 1/4 - 1/2 (0.343 mi.)***	***BO260***	***1258***
GUNN BUILDING Site Status: Awaiting Cleanup Facility ID: 41719156 Clean Up Siteid: 4272	***1165 EASTLAKE AVE E***	***ENE 1/2 - 1 (0.634 mi.)***	***CT380***	***1903***
LAKE UNION STEAM PLA Site Status: Awaiting Cleanup Facility ID: 2250 Clean Up Siteid: 1947	***1179 EASTLAKE AVE E***	***ENE 1/2 - 1 (0.647 mi.)***	***CT383***	***1914***
LAKE UNION DRYDOCK C Site Status: Awaiting Cleanup Site Status: Cleanup Started Facility ID: 2203 Clean Up Siteid: 1158 Clean Up Siteid: 7377	***1515 FAIRVIEW AVE E***	***NE 1/2 - 1 (0.750 mi.)***	***405***	***2046***
FRED HUTCHINSON CENT Site Status: Cleanup Started Facility ID: 2368 Clean Up Siteid: 1891	***EASTLAKE AVE E & FAI***	***NE 1/2 - 1 (0.805 mi.)***	***409***	***2066***
UNOCAL SEATTLE MARKE Site Status: Cleanup Started Facility ID: 2208 Clean Up Siteid: 1428	***BROAD ST & WESTERN A***	***SW 1/2 - 1 (0.838 mi.)***	***411***	***2068***
UNOCAL ELLIOTT AVE N Site Status: Awaiting Cleanup Facility ID: 12120	***ELLIOTT AVE & BAY ST***	***SW 1/2 - 1 (0.839 mi.)***	***412***	***2073***

Clean Up Siteid: 1285

UNOCAL SEATTLE MARKE	***BN ELLIOTT RR BAY &***	***SW 1/2 - 1 (0.840 mi.)***	***413***	***2075***
Site Status: Cleanup Started Facility ID: 2210 Clean Up Siteid: 1148				
HAUG CORP PROPERTY	***1801 1949 FAIRVIEW A***	***NE 1/2 - 1 (0.868 mi.)***	***419***	***2082***
Site Status: Cleanup Started Facility ID: 2577 Clean Up Siteid: 281				
COOLIDGE PROPELLER C	***1608 FAIRVIEW AVENUE***	***NE 1/2 - 1 (0.872 mi.)***	***DB422***	***2099***
Site Status: Cleanup Started Facility ID: 2249 Clean Up Siteid: 1277				
ELLIOTT & BROAD	***10 BROAD ST***	***SW 1/2 - 1 (0.876 mi.)***	***423***	***2101***
Site Status: Awaiting Cleanup Facility ID: 73229656 Clean Up Siteid: 675				
ARE SEATTLE NO 15 LL	***199 E BLAINE ST***	***NE 1/2 - 1 (0.894 mi.)***	***DB424***	***2102***
Site Status: Cleanup Started Facility ID: 215799 Clean Up Siteid: 3974				
KING COUNTY DENNY WA	***3165 ALASKAN WAY***	***WSW 1/2 - 1 (0.938 mi.)***	***432***	***2201***
Site Status: Cleanup Started Facility ID: 4455938 Clean Up Siteid: 2582				
COLEMAN CREOSOTING W	***333 ELLIOTT AVE W***	***WSW 1/2 - 1 (0.939 mi.)***	***433***	***2203***
Site Status: Cleanup Started Facility ID: 77732426 Clean Up Siteid: 1841				
SEATTLE PORT TERM 66	***2201 ALASKAN WAY TER***	***SSW 1/2 - 1 (0.957 mi.)***	***436***	***2210***
Site Status: Cleanup Started Facility ID: 94766722 Clean Up Siteid: 11167				
GILEAD SCIENCES INC	***410 W HARRISON ST 2N***	***WSW 1/2 - 1 (0.964 mi.)***	***438***	***2251***
Site Status: Cleanup Started Facility ID: 69317824 Clean Up Siteid: 3743				

State and tribal leaking storage tank lists

WA LUST: The Leaking Underground Storage Tank Incident Reports contain an inventory of reported leaking underground storage tank incidents. The data come from the Department of Ecology's Leaking Underground Storage Tanks Site List.

A review of the WA LUST list, as provided by EDR, has revealed that there are 26 WA LUST sites within approximately 0.5 miles of the target property.

Equal/Higher Elevation	Address	Direction / Distance	Map ID	Page
ROY ST SHOPS 89	***802 ROY ST***	***N 0 - 1/8 (0.006 mi.)***	***B12***	***18***
Database: LUST, Date of Government Version: 11/15/2016				

Facility Status: Cleanup Started
Cleanup Site ID: 11216
Facility ID: 95811428

SEATTLE SCHOOL DIST ***810 DEXTER AVE N*** ***NNW 0 - 1/8 (0.092 mi.)*** ***N79*** ***335***
Database: LUST, Date of Government Version: 11/15/2016
Facility Status: Cleanup Started
Cleanup Site ID: 9747
Facility ID: 56583225

PCY CORP ***601 6TH AVE N*** ***W 1/8 - 1/4 (0.128 mi.)*** ***W117*** ***397***
Database: LUST, Date of Government Version: 11/15/2016
Facility Status: Cleanup Started
Cleanup Site ID: 8889
Facility ID: 36533718

FIRESTONE 31A9 ***400 WESTLAKE AVE N*** ***SE 1/8 - 1/4 (0.187 mi.)*** ***AE164*** ***727***
Database: LUST, Date of Government Version: 11/15/2016
Facility Status: Cleanup Started
Cleanup Site ID: 12005
Facility ID: 32145888

ABC TOWING RYDER TRU ***707 TAYLOR*** ***W 1/8 - 1/4 (0.189 mi.)*** ***AG165*** ***732***
Database: LUST, Date of Government Version: 11/15/2016
Facility Status: Cleanup Started
Cleanup Site ID: 8452
Facility ID: 24939396

MERCER OPERATING BAS ***520 5TH AVE N*** ***WSW 1/8 - 1/4 (0.240 mi.)*** ***AT197*** ***822***
Database: LUST, Date of Government Version: 11/15/2016
Facility Status: Cleanup Started
Cleanup Site ID: 7394
Facility ID: 8984

NINTH & JEFFERSON BL ***325 9TH AVE*** ***S 1/8 - 1/4 (0.244 mi.)*** ***AW206*** ***938***
Database: LUST, Date of Government Version: 11/15/2016
Facility Status: Cleanup Started
Cleanup Site ID: 8076
Facility ID: 15199671

MYLES STANDISH ***420 MERCER ST*** ***W 1/4 - 1/2 (0.256 mi.)*** ***AO215*** ***1064***
Database: LUST, Date of Government Version: 11/15/2016
Facility Status: Cleanup Started
Cleanup Site ID: 8486
Facility ID: 25678675

BASIL LEE PROPERTY ***505 HARRISON ST*** ***SW 1/4 - 1/2 (0.294 mi.)*** ***BC232*** ***1180***
Database: LUST, Date of Government Version: 11/15/2016
Facility Status: Cleanup Started
Cleanup Site ID: 10558
Facility ID: 79418734

202 WESTLAKE OFFICE ***202 WESTLAKE AVE N*** ***SSE 1/4 - 1/2 (0.330 mi.)*** ***BF246*** ***1227***
Database: LUST, Date of Government Version: 11/15/2016
Facility Status: Cleanup Started
Cleanup Site ID: 11731
Facility ID: 19323

KENNEDY HOTEL ***1100 5TH AVE*** ***NW 1/4 - 1/2 (0.349 mi.)*** ***261*** ***1262***
Database: LUST, Date of Government Version: 11/15/2016
Facility Status: Cleanup Started

Cleanup Site ID: 7668
Facility ID: 5741946

TROY LAUNDRY ***311 FAIRVIEW AVE N*** ***SE 1/4 - 1/2 (0.361 mi.)*** ***BN270*** ***1290***
Database: LUST, Date of Government Version: 11/15/2016
Facility Status: Cleanup Started
Cleanup Site ID: 11690
Facility ID: 19135499

1221 DENNY LLC ***417 BROAD ST*** ***SW 1/4 - 1/2 (0.404 mi.)*** ***289*** ***1375***
Database: LUST, Date of Government Version: 11/15/2016
Facility Status: Awaiting Cleanup
Cleanup Site ID: 12242
Facility ID: 21907

TOMLINSON INC ***420 PONTIUS AVE N*** ***ESE 1/4 - 1/2 (0.417 mi.)*** ***BZ297*** ***1413***
Database: LUST, Date of Government Version: 11/15/2016
Facility Status: Cleanup Started
Cleanup Site ID: 1903
Facility ID: 83346748

NASH HOLLAND DENNY I ***964 970 DENNY WAY*** ***SSE 1/4 - 1/2 (0.431 mi.)*** ***CB302*** ***1495***
Database: LUST, Date of Government Version: 11/15/2016
Facility Status: Cleanup Started
Cleanup Site ID: 7478
Facility ID: 2436937

KENNEY PROPERTY ***100 WESTLAKE AVE N*** ***SSE 1/4 - 1/2 (0.432 mi.)*** ***BU305*** ***1500***
Database: LUST, Date of Government Version: 11/15/2016
Facility Status: NFA
Cleanup Site ID: 9831
Facility ID: 59168749

DANIEL BOONE PAINT C ***1401 DEXTER AVE N*** ***N 1/4 - 1/2 (0.432 mi.)*** ***306*** ***1504***
Database: LUST, Date of Government Version: 11/15/2016
Facility Status: NFA
Cleanup Site ID: 9319
Facility ID: 46536571

BLOCK 10 NE CITY INV ***1265 REPUBLICAN ST*** ***ESE 1/4 - 1/2 (0.438 mi.)*** ***BZ310*** ***1516***
Database: LUST, Date of Government Version: 11/15/2016
Facility Status: Cleanup Started
Cleanup Site ID: 11073
Facility ID: 92642343

SEATTLE CENTER ***305 HARRISON*** ***SW 1/4 - 1/2 (0.448 mi.)*** ***CG327*** ***1627***
Database: LUST, Date of Government Version: 11/15/2016
Facility Status: Cleanup Started
Cleanup Site ID: 9151
Facility ID: 42937592

SEATTLE TIMES PARCEL ***100 FAIRVIEW AVE N*** ***SE 1/4 - 1/2 (0.499 mi.)*** ***362*** ***1816***
Database: LUST, Date of Government Version: 11/15/2016
Facility Status: Cleanup Started
Cleanup Site ID: 5458
Facility ID: 8396751

Lower Elevation	Address	Direction / Distance	Map ID	Page
SEATTLE AUTO CENTER	***601 WESTLAKE AVE N***	***ESE 0 - 1/8 (0.060 mi.)***	***G49***	***206***

Database: LUST, Date of Government Version: 11/15/2016

Facility Status: Cleanup Started
Cleanup Site ID: 12637
Facility ID: 32368748

AUTO SERVICE COMPANY	***630 WESTLAKE AVE N***	***E 0 - 1/8 (0.067 mi.)***	***G60***	***294***

Database: LUST, Date of Government Version: 11/15/2016
Facility Status: Cleanup Started
Cleanup Site ID: 5749
Facility ID: 24436664

CONOCOPHILLIPS COMPA	***600 WESTLAKE N***	***ESE 0 - 1/8 (0.067 mi.)***	***G63***	***319***

Database: LUST, Date of Government Version: 11/15/2016
Facility Status: Cleanup Started
Cleanup Site ID: 6134
Facility ID: 46445373

IVAR S COMMISSARY	***500 TERRY AVE N***	***ESE 1/8 - 1/4 (0.159 mi.)***	***Z139***	***495***

Database: LUST, Date of Government Version: 11/15/2016
Facility Status: Cleanup Started
Cleanup Site ID: 6774
Facility ID: 85883854

TEXACO 63-232-0400	***601 BOREN AVE N***	***E 1/8 - 1/4 (0.176 mi.)***	***AB149***	***521***

Database: LUST, Date of Government Version: 11/15/2016
Facility Status: Cleanup Started
Cleanup Site ID: 11355
Facility ID: 99377872

WESTLAKE BUILDING	***1219 WESTLAKE AVE N***	***N 1/4 - 1/2 (0.343 mi.)***	***BO260***	***1258***

Database: LUST, Date of Government Version: 11/15/2016
Facility Status: Cleanup Started
Cleanup Site ID: 6161
Facility ID: 48378793

State and tribal registered storage tank lists

WA UST: The Underground Storage Tank database contains registered USTs. USTs are regulated under Subtitle I of the Resource Conservation and Recovery Act (RCRA). The data come from the Department of Ecology's Statewide UST Site/Tank Report.

A review of the WA UST list, as provided by EDR, and dated 08/29/2016 has revealed that there are 34 WA UST sites within approximately 0.25 miles of the target property.

Equal/Higher Elevation	Address	Direction / Distance	Map ID	Page
ROY ST SHOPS 89	***802 ROY ST***	***N 0 - 1/8 (0.006 mi.)***	***B12***	***18***
Site Id: 7936 Facility ID: 95811428				
PUGET SOUND ENERGY S	815 MERCER ST	SE 0 - 1/8 (0.013 mi.)	C17	22
Site Id: 9866 Facility ID: 95373825				
COMPLETE AUTOMOTIVE	***717 DEXTER AVE N***	***NW 0 - 1/8 (0.045 mi.)***	***F37***	***180***
Site Id: 6518 Facility ID: 27611753				
SEATTLE SCHOOL DIST	***810 DEXTER AVE N***	***NNW 0 - 1/8 (0.092 mi.)***	***N79***	***335***

Site Id: 10333 Facility ID: 56583225				
MARYATT INDUSTRIES Site Id: 7513 Facility ID: 2455	771 VALLEY ST	WNW 0 - 1/8 (0.093 mi.)	O83	354
KORRY ELECTRONICS CO Site Id: 11909 Facility ID: 13232288	***901 DEXTER AVENUE NO***	***NNW 1/8 - 1/4 (0.126 mi.)***	***Q116***	***396***
PCY CORP Site Id: 459741 Facility ID: 36533718	***601 6TH AVE N***	***W 1/8 - 1/4 (0.128 mi.)***	***W117***	***397***
JARVIE PAINT MFG CO Site Id: 8363 Facility ID: 65362336	***760 ALOHA ST***	***N 1/8 - 1/4 (0.133 mi.)***	***N123***	***413***
DIAMOND TANK TRANSPO Site Id: 483056 Facility ID: 2495	912 DEXTER AVE N	NNW 1/8 - 1/4 (0.146 mi.)	AA131	478
BLOCK 45 Site Id: 620119 Facility ID: 7456	412 9TH AVE N	SSE 1/8 - 1/4 (0.157 mi.)	X136	485
SEATTLE CINE RENTALS Site Id: 97584 Facility ID: 23681648	***4338TH AVE N***	***S 1/8 - 1/4 (0.177 mi.)***	***AC152***	***539***
PLAID PANTRY NO. 309 Site Id: 11388 Facility ID: 84235285	720 TAYLOR AVE N	WNW 1/8 - 1/4 (0.179 mi.)	AG155	543
WESTLAKE ELECTRONIC Site Id: 6099 Facility ID: 38985492	***415 WESTLAKE AVE NO***	***SSE 1/8 - 1/4 (0.185 mi.)***	***AE158***	***553***
FIRESTONE 31A9 Site Id: 592 Facility ID: 32145888	***400 WESTLAKE AVE N***	***SE 1/8 - 1/4 (0.187 mi.)***	***AE164***	***727***
ABC TOWING RYDER TRU Site Id: 101758 Facility ID: 24939396	***707 TAYLOR***	***W 1/8 - 1/4 (0.189 mi.)***	***AG165***	***732***
KAUFER COMPANY Site Id: 506032 Facility ID: 75149262	***901 HARRISON ST***	***SSE 1/8 - 1/4 (0.198 mi.)***	***AH169***	***739***
KING BROADCASTING CO Site Id: 100003 Facility ID: 43739733	***333 DEXTER AVE N***	***SSW 1/8 - 1/4 (0.216 mi.)***	***AM183***	***766***
KING COUNTY LIBRARY Site Id: 11258 Facility ID: 67991983	***300 8TH AVENUE NORTH***	***S 1/8 - 1/4 (0.223 mi.)***	***AQ187***	***796***
BELIEU LITHOGRAPH Site Id: 8967 Facility ID: 1669543	***825 TAYLOR AVE N***	***WNW 1/8 - 1/4 (0.225 mi.)***	***AL188***	***798***
MERCER OPERATING BAS Site Id: 7884	***520 5TH AVE N***	***WSW 1/8 - 1/4 (0.240 mi.)***	***AT197***	***822***

Facility ID: 8984				
NINTH & JEFFERSON BL Site Id: 12038 Facility ID: 15199671	***325 9TH AVE***	***S 1/8 - 1/4 (0.244 mi.)***	***AW206***	***938***
LOWIT LOWIT & RODDY Site Id: 11536 Facility ID: 9458263	***414-BUREN AVE N***	***SE 1/8 - 1/4 (0.248 mi.)***	***210***	***1056***

Lower Elevation	Address	Direction / Distance	Map ID	Page
AIBS BUILDING LLC BL Site Id: 620110 Facility ID: 32368748	601 WESTLAKE AVE N	ESE 0 - 1/8 (0.060 mi.)	G45	189
AUTO SERVICE COMPANY Site Id: 200192 Facility ID: 24436664	***630 WESTLAKE AVE N***	***E 0 - 1/8 (0.067 mi.)***	***G60***	***294***
CONOCOPHILLIPS COMPA Site Id: 8463 Facility ID: 46445373	***600 WESTLAKE N***	***ESE 0 - 1/8 (0.067 mi.)***	***G63***	***319***
FRANK KENNEY TOYOTA Site Id: 10527 Facility ID: 35345535	***731 WESTLAKE AVE N***	***NE 0 - 1/8 (0.069 mi.)***	***I65***	***327***
BAYSIDE VOLVO Site Id: 101750 Facility ID: 45221945	***753 9TH AVE N***	***NNE 0 - 1/8 (0.104 mi.)***	***I92***	***374***
H & A INVESTMENTS PR Site Id: 200081 Facility ID: 2500	960 REPUBLICAN ST	SE 1/8 - 1/4 (0.135 mi.)	Z126	447
ALOHA & 9TH AVE N SE Site Id: 200405 Facility ID: 9458246	***800-900 ALOHA & 753***	***NE 1/8 - 1/4 (0.155 mi.)***	***134***	***482***
IVAR S COMMISSARY Site Id: 101885 Facility ID: 85883854	***500 TERRY AVE N***	***ESE 1/8 - 1/4 (0.159 mi.)***	***Z139***	***495***
KENMORE AIR HARBOR, Site Id: 11795 Facility ID: 58888716	950 WESTLAKE AVE N	N 1/8 - 1/4 (0.173 mi.)	AF145	513
TEXACO 63-232-0400 Site Id: 3320 Facility ID: 99377872	***601 BOREN AVE N***	***E 1/8 - 1/4 (0.176 mi.)***	***AB149***	***521***
CAMP NORWESTER INC Site Id: 2561 Facility ID: 3127485	***ROUTE 1***	***ENE 1/8 - 1/4 (0.192 mi.)***	***AJ167***	***735***
LAKE UNION AIR SERVI Site Id: 11245 Facility ID: 26674683	***1100 WESTLAKE AVE N***	***N 1/8 - 1/4 (0.237 mi.)***	***193***	***816***

State and tribal institutional control / engineering control registries

WA INST CONTROL: Sites that have institutional controls.

A review of the WA INST CONTROL list, as provided by EDR, and dated 10/18/2016 has revealed that there are 4 WA INST CONTROL sites within approximately 0.5 miles of the target property.

Equal/Higher Elevation	Address	Direction / Distance	Map ID	Page
NEPTUNE APARTMENTS P Facility Site ID: 4345275 CS ID: 3885	***900 DEXTER AVE N***	***NNW 1/8 - 1/4 (0.133 mi.)***	***Q121***	***410***
FUZZY WUZZY RUG CO Facility Site ID: 2473 CS ID: 5113	***815 EASTLAKE AVE E***	***E 1/4 - 1/2 (0.495 mi.)***	***CO358***	***1810***

Lower Elevation	Address	Direction / Distance	Map ID	Page
428 WESTLAKE LLC Facility Site ID: 861982 CS ID: 485	***428 WESTLAKE AVE N***	***SE 1/8 - 1/4 (0.152 mi.)***	***Z133***	***480***
SEATTLE CITY SOUTH L Facility Site ID: 22338497 CS ID: 3494	***860 TERRY AVE N***	***NE 1/8 - 1/4 (0.220 mi.)***	***AP184***	***767***

State and tribal voluntary cleanup sites

WA VCP: Sites that have entered either the Voluntary Cleanup Program or its predecessor Independent Remedial Action Program.

A review of the WA VCP list, as provided by EDR, and dated 10/18/2016 has revealed that there are 43 WA VCP sites within approximately 0.5 miles of the target property.

Equal/Higher Elevation	Address	Direction / Distance	Map ID	Page
WA UW 815 MERCER Facility ID: 95373825 Cleanup Siteid: 7150	***815 MERCER ST***	***SE 0 - 1/8 (0.013 mi.)***	***C20***	***119***
COMPLETE AUTOMOTIVE Facility ID: 27611753 Cleanup Siteid: 11863	***717 DEXTER AVE N***	***NW 0 - 1/8 (0.045 mi.)***	***F37***	***180***
IVEY IMAGING LLC Facility ID: 35788635 Cleanup Siteid: 12533	***427 9TH AVE N***	***SSE 1/8 - 1/4 (0.133 mi.)***	***X120***	***400***
INTERSTATE BRANDS CO Facility ID: 84512858 Cleanup Siteid: 3525	***434 AURORA AVE N***	***SW 1/8 - 1/4 (0.140 mi.)***	***S127***	***448***
YELLOW CAB Facility ID: 2495 Cleanup Siteid: 5121	***912 DEXTER AV N***	***NNW 1/8 - 1/4 (0.146 mi.)***	***AA130***	***474***
PLAID PANTRY NO 309	***720 TAYLOR AVE N***	***WNW 1/8 - 1/4 (0.179 mi.)***	***AG153***	***540***

Facility ID: 84235285 Cleanup Siteid: 6749				
TOWER RECORDS FORMER Facility ID: 1513190 Cleanup Siteid: 1451	***500 MERCER***	***W 1/8 - 1/4 (0.213 mi.)***	***AO181***	***763***
SOUTH LAKE UNION 293 Facility ID: 11720 Cleanup Siteid: 11893	***424 BOREN AVE N***	***SE 1/8 - 1/4 (0.244 mi.)***	***AK205***	***935***
FREYMULLER ENTERPRIS Facility ID: 1996895 Cleanup Siteid: 5272	***1108 AURORA AVE N***	***NNW 1/4 - 1/2 (0.252 mi.)***	***AY213***	***1060***
IRIS HOLDING LLC Facility ID: 2593 Cleanup Siteid: 758	***500 5TH AVE N***	***WSW 1/4 - 1/2 (0.258 mi.)***	***AZ218***	***1089***
FAT CITY INC SEATTLE Facility ID: 59162297 Cleanup Siteid: 12679	***777 THOMAS ST***	***S 1/4 - 1/2 (0.263 mi.)***	***BA220***	***1098***
ASCO PROPERTY Facility ID: 99996998 Cleanup Siteid: 4884	***224 WESTLAKE AVE N***	***SSE 1/4 - 1/2 (0.298 mi.)***	***BF233***	***1188***
CITY PLACE IV BLOCK Facility ID: 16746 Cleanup Siteid: 2066	***331 BOREN AVE N***	***SE 1/4 - 1/2 (0.300 mi.)***	***BD234***	***1189***
202 WESTLAKE OFFICE Facility ID: 19323 Cleanup Siteid: 11731	***202 WESTLAKE AVE N***	***SSE 1/4 - 1/2 (0.330 mi.)***	***BF246***	***1227***
DEXTER LAKE UNION LL Facility ID: 77799839 Cleanup Siteid: 1590	***1200 BLOCK DEXTER AV***	***NNW 1/4 - 1/2 (0.336 mi.)***	***BH250***	***1233***
BLOCK 35 E CITY PLAC Facility ID: 3834 Cleanup Siteid: 11661	***207 BOREN AVE N***	***SE 1/4 - 1/2 (0.342 mi.)***	***BM258***	***1254***
REPUBLICAN STREET PR Facility ID: 44269448 Cleanup Siteid: 1567	***1206-1210 REPUBLICAN***	***ESE 1/4 - 1/2 (0.356 mi.)***	***BL265***	***1272***
CASCADE SUPPORTIVE H Facility ID: 10210 Cleanup Siteid: 1338	***424 MINOR AVE N***	***ESE 1/4 - 1/2 (0.358 mi.)***	***BP266***	***1273***
HUGHES IRREVOCABLE I Facility ID: 54847534 Cleanup Siteid: 6267	***1220 REPUBLICAN ST***	***ESE 1/4 - 1/2 (0.366 mi.)***	***BL271***	***1295***
PAYETTE INDUSTRIES Facility ID: 16549191 Cleanup Siteid: 4145	***535 PONTIOUS N***	***ESE 1/4 - 1/2 (0.377 mi.)***	***BL278***	***1327***
1221 DENNY LLC Facility ID: 21907 Cleanup Siteid: 12242	***417 BROAD ST***	***SW 1/4 - 1/2 (0.404 mi.)***	***289***	***1375***
TAYLOR & DENNY BUILD Facility ID: 9475	***101 TAYLOR AVE N***	***SW 1/4 - 1/2 (0.410 mi.)***	***BX292***	***1384***

Cleanup Siteid: 12171

TOMLINSON INC Facility ID: 83346748 Cleanup Siteid: 1903	***420 PONTIUS AVE N***	***ESE 1/4 - 1/2 (0.417 mi.)***	***BZ297***	***1413***
NASH HOLLAND DENNY I Facility ID: 2436937 Cleanup Siteid: 7478	***964 970 DENNY WAY***	***SSE 1/4 - 1/2 (0.431 mi.)***	***CB302***	***1495***
JAPANESE AUTO CLINIC Facility ID: 84772579 Cleanup Siteid: 4408	***600 DENNY WAY***	***SSW 1/4 - 1/2 (0.432 mi.)***	***BV304***	***1497***
KENNEY PROPERTY Facility ID: 59168749 Cleanup Siteid: 9831	***100 WESTLAKE AVE N***	***SSE 1/4 - 1/2 (0.432 mi.)***	***BU305***	***1500***
DANIEL BOONE PAINT C Facility ID: 46536571 Cleanup Siteid: 9319	***1401 DEXTER AVE N***	***N 1/4 - 1/2 (0.432 mi.)***	***306***	***1504***
BLOCK 10 NE CITY INV Facility ID: 92642343 Cleanup Siteid: 11073	***1265 REPUBLICAN ST***	***ESE 1/4 - 1/2 (0.438 mi.)***	***BZ310***	***1516***
BRE PROPERTIES INC Facility ID: 609006 Cleanup Siteid: 802	***552 DENNY WAY & 553***	***SSW 1/4 - 1/2 (0.440 mi.)***	***CC314***	***1534***
ELEPHANT CAR WASH Facility ID: 66184117 Cleanup Siteid: 10077	***616 BATTERY ST***	***SSW 1/4 - 1/2 (0.448 mi.)***	***CF323***	***1548***
ART STABLE BUILDING Facility ID: 14584 Cleanup Siteid: 2510	***516 YALE AVE N***	***ESE 1/4 - 1/2 (0.448 mi.)***	***CH328***	***1637***
WEISS JENKINS XIII S Facility ID: 13703 Cleanup Siteid: 1341	***504 YALE AVE N***	***ESE 1/4 - 1/2 (0.458 mi.)***	***CH330***	***1642***
ENSO 2201 WESTLAKE Facility ID: 22102 Cleanup Siteid: 11402	***2201 WESTLAKE AVE***	***S 1/4 - 1/2 (0.458 mi.)***	***CJ331***	***1648***
CHEVRON SERV STA 970 Facility ID: 18935188 Cleanup Siteid: 5651	***5TH AVE & DENNY WAY***	***SW 1/4 - 1/2 (0.481 mi.)***	***CK351***	***1685***
FUZZY WUZZY RUG CO Facility ID: 2473 Cleanup Siteid: 5113	***815 EASTLAKE AVE E***	***E 1/4 - 1/2 (0.495 mi.)***	***CO358***	***1810***

Lower Elevation	Address	Direction / Distance	Map ID	Page
SEATTLE AUTO CENTER Facility ID: 32368748 Cleanup Siteid: 12637	***601 WESTLAKE AVE N***	***ESE 0 - 1/8 (0.060 mi.)***	***G49***	***206***
MAACO AUTO PAINTING Facility ID: 2224749 Cleanup Siteid: 12571	***739 9TH AVE N***	***NNE 0 - 1/8 (0.062 mi.)***	***I54***	***279***
CONOCOPHILLIPS COMPA	***600 WESTLAKE N***	***ESE 0 - 1/8 (0.067 mi.)***	***G63***	***319***

Facility ID: 46445373 Cleanup Siteid: 6134				
ROSEN PROPERTY Facility ID: 2500 Cleanup Siteid: 5123	***960 REPUBLICAN ST***	***SE 1/8 - 1/4 (0.135 mi.)***	***Z125***	***423***
428 WESTLAKE LLC Facility ID: 861982 Cleanup Siteid: 485	***428 WESTLAKE AVE N***	***SE 1/8 - 1/4 (0.152 mi.)***	***Z133***	***480***
525 BOREN BUILDING Facility ID: 20345 Cleanup Siteid: 12132	***525 BOREN AVE N***	***ESE 1/8 - 1/4 (0.186 mi.)***	***AD162***	***723***
BLOCK 26 W CITY PLAC Facility ID: 15148 Cleanup Siteid: 2137	***526 BOREN AVE N***	***ESE 1/8 - 1/4 (0.200 mi.)***	***AD172***	***744***
PEOPLES CAR REPAIR Facility ID: 7891850 Cleanup Siteid: 1002	***900 FAIRVIEW N***	***ENE 1/4 - 1/2 (0.369 mi.)***	***BR275***	***1319***

WA ICR: These are remedial action reports Ecology has received from either the owner or operator of the site. These actions have been conducted without department oversight or approval and are not under an order or decree.

A review of the WA ICR list, as provided by EDR, and dated 12/01/2002 has revealed that there are 42 WA ICR sites within approximately 0.5 miles of the target property.

Equal/Higher Elevation	Address	Direction / Distance	Map ID	Page
WA UW 815 MERCER	***815 MERCER ST***	***SE 0 - 1/8 (0.013 mi.)***	***C20***	***119***
MARYATT INDUSTRIES	771 VALLEY ST.	WNW 0 - 1/8 (0.093 mi.)	O86	365
JARVIE PAINT MFG CO	***760 ALOHA ST***	***N 1/8 - 1/4 (0.133 mi.)***	***N123***	***413***
YELLOW CAB	***912 DEXTER AV N***	***NNW 1/8 - 1/4 (0.146 mi.)***	***AA130***	***474***
PLAID PANTRY #309	720 TAYLOR AVE. N.	WNW 1/8 - 1/4 (0.179 mi.)	AG154	541
INTERMARK - QUEEN AN	ROY ST. AND TAYLOR S	W 1/8 - 1/4 (0.185 mi.)	AG159	554
CHEVRON	707 TAYLOR WAY	W 1/8 - 1/4 (0.189 mi.)	AG166	735
VAGABOND MOTEL	325 AURORA AVE. N.	SSW 1/8 - 1/4 (0.213 mi.)	AN180	763
KING COUNTY LIBRARY	***300 8TH AVENUE NORTH***	***S 1/8 - 1/4 (0.223 mi.)***	***AQ187***	***796***
SEATTLE CITY SEATTLE	520 5TH AVE. N.	WSW 1/8 - 1/4 (0.240 mi.)	AT198	833
CITY OF SEATTLE-MERC	5TH AVE. N. & MERCER	W 1/8 - 1/4 (0.245 mi.)	AO208	1055
STANDISH PROPERTY	420 MERCER ST.	W 1/4 - 1/2 (0.256 mi.)	AO214	1064
STEVENS-LEA BUILDING	818 JOHN ST.	S 1/4 - 1/2 (0.333 mi.)	BI248	1231
EWING INVESTMENTS PR	711 W. JOHN ST.	SSW 1/4 - 1/2 (0.339 mi.)	BJ254	1251
KERNER SCOTT HOUSE	510 MINOR AVE. N.	ESE 1/4 - 1/2 (0.339 mi.)	BL256	1252
HUGHES IRREVOCABLE I	***1220 REPUBLICAN ST***	***ESE 1/4 - 1/2 (0.366 mi.)***	***BL271***	***1295***
RATELCO HEADQUARTERS	***1260 MERCER ST***	***E 1/4 - 1/2 (0.389 mi.)***	***BT283***	***1347***
GM WESTLAKE BUICK DE	***101 WESTLAKE N***	***SSE 1/4 - 1/2 (0.389 mi.)***	***BU284***	***1349***
VAN DE KAMPS DUTCH B	***823 YALE AVE N***	***ENE 1/4 - 1/2 (0.411 mi.)***	***BY293***	***1387***
BLOCK 10WEST PROPERT	***420 PONTIUS AVE N***	***ESE 1/4 - 1/2 (0.417 mi.)***	***BZ296***	***1394***
BMS INVESTMENT	964 DENNY WAY	SSE 1/4 - 1/2 (0.428 mi.)	CB301	1494
JAPANESE AUTO REPAIR	600 DENNY WAY	SSW 1/4 - 1/2 (0.432 mi.)	BV303	1496
DANIEL BOONE PAINT C	***1401 DEXTER AVE N***	***N 1/4 - 1/2 (0.432 mi.)***	***306***	***1504***
REPUBLICAN STREET SI	1265 REPUBLICAN ST	ESE 1/4 - 1/2 (0.438 mi.)	BZ311	1530
ELEPHANT CAR WASH	***616 BATTERY ST***	***SSW 1/4 - 1/2 (0.448 mi.)***	***CF323***	***1548***
SEATTLE CENTER	***305 HARRISON ST***	***SW 1/4 - 1/2 (0.448 mi.)***	***CG325***	***1552***
FISHER PLAZA PHASE I	100 FOURTH AVE. N.	SW 1/4 - 1/2 (0.479 mi.)	CL348	1683

EXECUTIVE SUMMARY

Equal/Higher Elevation	Address	Direction / Distance	Map ID	Page
KOMO BLOCK CONSTRUCT	FIFTH AVE. AND DENNY	SW 1/4 - 1/2 (0.488 mi.)	CK355	1792
FRED HUTCHINSON CANC	815 EASTLAKE AVE. E.	E 1/4 - 1/2 (0.495 mi.)	CO359	1814
EDWARDS ON FIFTH BUI	2619 5TH AVE.	SSW 1/4 - 1/2 (0.498 mi.)	CK361	1816

Lower Elevation	Address	Direction / Distance	Map ID	Page
CITY OF SEATTLE - WE	630 WESTLAKE AVE. N.	E 0 - 1/8 (0.067 mi.)	G59	293
TOSCO 25535330857	***600 WESTLAKE N***	***ESE 0 - 1/8 (0.067 mi.)***	***G62***	***300***
ALOHA	800 - 900 ALOHA AND	NNE 1/8 - 1/4 (0.133 mi.)	119	400
ROSEN PROPERTY	***960 REPUBLICAN ST***	***SE 1/8 - 1/4 (0.135 mi.)***	***Z125***	***423***
IVAR S COMMISSARY	***500 TERRY AVE N***	***ESE 1/8 - 1/4 (0.159 mi.)***	***Z139***	***495***
SHELL #23714	601 BOREN AVE. N.	E 1/8 - 1/4 (0.176 mi.)	AB148	518
CRAFTSMAN PRESS (TWO	1155 VALLEY ST.	E 1/8 - 1/4 (0.200 mi.)	AJ170	741
CRAFTSMAN PRESS	***1155 VALLEY STREET***	***E 1/8 - 1/4 (0.200 mi.)***	***AJ171***	***741***
LAKE UNION AIR SERVI	***1100 WESTLAKE AVE N***	***N 1/8 - 1/4 (0.237 mi.)***	***193***	***816***
WESTLAKE BUILDING	***1219 WESTLAKE AVE N***	***N 1/4 - 1/2 (0.343 mi.)***	***BO260***	***1258***
U.S. WEST BUILDING C	900 FAIRVIEW	ENE 1/4 - 1/2 (0.366 mi.)	BR272	1297
YALE STREET LANDING	***1001 FAIRVIEW AVE N***	***ENE 1/4 - 1/2 (0.444 mi.)***	***CE320***	***1543***

ADDITIONAL ENVIRONMENTAL RECORDS

Local Lists of Landfill / Solid Waste Disposal Sites

WA SWRCY: A llisting of recycling center locations.

A review of the WA SWRCY list, as provided by EDR, and dated 10/25/2016 has revealed that there are 2 WA SWRCY sites within approximately 0.5 miles of the target property.

Equal/Higher Elevation	Address	Direction / Distance	Map ID	Page
SEATTLE GOODWILL	411 WESTLAKE AVENUE	SSE 1/8 - 1/4 (0.170 mi.)	AE141	502
WHOLE FOODS	2210 WESTLAKE AVE	SSE 1/4 - 1/2 (0.459 mi.)	332	1649

Local Lists of Hazardous waste / Contaminated Sites

Information on facilities and sites of interest to the Department of Ecology.

A review of the WA ALLSITES list, as provided by EDR, and dated 11/04/2016 has revealed that there are 245 WA ALLSITES sites within approximately 0.5 miles of the target property.

Equal/Higher Elevation	Address	Direction / Distance	Map ID	Page
UTILITIES INC Facility Id: 2608680	***605 DEXTER AVE N***	***W 0 - 1/8 (0.005 mi.)***	***A7***	***11***
ROY ST SHOPS 89 Facility Id: 95811428	***802 ROY ST***	***N 0 - 1/8 (0.006 mi.)***	***B12***	***18***
WA UW 815 MERCER Facility Id: 95373825	***815 MERCER ST***	***SE 0 - 1/8 (0.013 mi.)***	***C20***	***119***
SDOT MERCER CORRIDOR	ALONG MERCER ST FR A	WSW 0 - 1/8 (0.015 mi.)	A23	134

Facility Id: 12601				
AMERICAN LINEN SUPPL Facility Id: 3573	***700 DEXTER AVE***	***NW 0 - 1/8 (0.022 mi.)***	***B25***	***135***
QUIK SIGN INC Facility Id: 56257757	***601 DEXTER AVE N***	***W 0 - 1/8 (0.033 mi.)***	***A26***	***155***
SIGNS TODAY INC Facility Id: 11114969	***524 DEXTER AVE N***	***SW 0 - 1/8 (0.040 mi.)***	***E31***	***175***
COMPLETE AUTOMOTIVE Facility Id: 27611753	***717 DEXTER AVE N***	***NW 0 - 1/8 (0.045 mi.)***	***F37***	***180***
ZIG ZAG Facility Id: 50433669	***620 AURORA AVE N***	***W 0 - 1/8 (0.056 mi.)***	***H43***	***187***
CARL ZAPFFE INC Facility Id: 99424659	***513 DEXTER AVE N***	***SW 0 - 1/8 (0.061 mi.)***	***E51***	***212***
KORRY ELECTRONICS SE Facility Id: 14940 Facility Id: 4235185	***801 DEXTER AVE N***	***NW 0 - 1/8 (0.062 mi.)***	***F53***	***214***
MERCER CORRIDOR PROJ Facility Id: 12629	MERCER ST FORM NINTH	W 0 - 1/8 (0.062 mi.)	H56	286
SEATTLE SCHOOL DIST Facility Id: 56583225	***810 DEXTER AVE N***	***NNW 0 - 1/8 (0.092 mi.)***	***N79***	***335***
WESCOR GRAPHICS CORP Facility Id: 42349256	***500 DEXTER AVE. N.***	***SSW 0 - 1/8 (0.093 mi.)***	***M80***	***340***
MARYATT INDUSTRIES C Facility Id: 21621986	***773 VALLEY ST***	***WNW 0 - 1/8 (0.093 mi.)***	***O81***	***349***
MARYATT INDUSTRIES Facility Id: 2455	***771 VALLEY ST***	***WNW 0 - 1/8 (0.093 mi.)***	***O84***	***358***
CITY INVESTORS XII L Facility Id: 8239	***501 8TH AVE N***	***S 0 - 1/8 (0.099 mi.)***	***L88***	***370***
RYAN JERRY Facility Id: 92592371	***708 6TH & PINE BLDG***	***WNW 0 - 1/8 (0.111 mi.)***	***O103***	***384***
AAA WASHINGTON FLEET Facility Id: 71159613	***702 6TH AVE N***	***WNW 0 - 1/8 (0.112 mi.)***	***U104***	***386***
RATELCO COMMUNICATIO Facility Id: 13166667	***430 DEXTER AVE N***	***SSW 0 - 1/8 (0.112 mi.)***	***M107***	***389***
CS AUTO REBUILD INC Facility Id: 65243228	***807 AURORA AVE N***	***NW 0 - 1/8 (0.123 mi.)***	***V115***	***394***
KORRY ELECTRONICS CO Facility Id: 13232288	***901 DEXTER AVENUE NO***	***NNW 1/8 - 1/4 (0.126 mi.)***	***Q116***	***396***
PCY CORP Facility Id: 36533718	***601 6TH AVE N***	***W 1/8 - 1/4 (0.128 mi.)***	***W117***	***397***
DAVIDSON DISTRIBUTIN Facility Id: 1727268	***809 8TH AVE N***	***N 1/8 - 1/4 (0.133 mi.)***	***N118***	***399***
IVEY IMAGING LLC Facility Id: 35788635	***427 9TH AVE N***	***SSE 1/8 - 1/4 (0.133 mi.)***	***X120***	***400***
NEPTUNE APARTMENTS P Facility Id: 4345275	***900 DEXTER AVE N***	***NNW 1/8 - 1/4 (0.133 mi.)***	***Q121***	***410***
JARVIE PAINT MFG CO	***758 760 ALOHA ST***	***N 1/8 - 1/4 (0.133 mi.)***	***N122***	***412***

Facility Id: 65362336				
JARVIE PAINT MFG CO	***760 ALOHA ST***	***N 1/8 - 1/4 (0.133 mi.)***	***N123***	***413***
Facility Id: 2137				
HAUGE HASSAIN INC	***416 DEXTER AVE N***	***SSW 1/8 - 1/4 (0.135 mi.)***	***Y124***	***422***
Facility Id: 28599162				
INTERSTATE BRANDS CO	***434 AURORA AVE N***	***SW 1/8 - 1/4 (0.140 mi.)***	***S127***	***448***
Facility Id: 84512858				
PACIFIC RIM DIESEL I	***570 MERCER ST***	***W 1/8 - 1/4 (0.141 mi.)***	***W128***	***470***
Facility Id: 76597588				
AUTO HOUND DKB ENTER	***835 8TH AVE N***	***N 1/8 - 1/4 (0.141 mi.)***	***T129***	***472***
Facility Id: 4455262				
YELLOW CAB	***912 DEXTER AV N***	***NNW 1/8 - 1/4 (0.146 mi.)***	***AA130***	***474***
Facility Id: 2495				
METAL ARTS GROUP LTD	***406 DEXTER AVE N***	***SSW 1/8 - 1/4 (0.149 mi.)***	***Y132***	***479***
Facility Id: 72977765				
IVEY IMAGING LLC	***424 8TH AVE N***	***S 1/8 - 1/4 (0.158 mi.)***	***AC137***	***486***
Facility Id: 17349673				
IVEY IMAGING LLC	***408 8TH N***	***S 1/8 - 1/4 (0.171 mi.)***	***AC144***	***508***
Facility Id: 18957968				
WERNERS CRASH SHOP	***710 TAYLOR AV N***	***WNW 1/8 - 1/4 (0.174 mi.)***	***AG147***	***516***
Facility Id: 7394481				
DISPLAY PRODUCTS	***401 8TH AVE N***	***S 1/8 - 1/4 (0.177 mi.)***	***AC151***	***537***
Facility Id: 72142767				
SEATTLE CINE RENTALS	***4338TH AVE N***	***S 1/8 - 1/4 (0.177 mi.)***	***AC152***	***539***
Facility Id: 23681648				
PLAID PANTRY NO 309	***720 TAYLOR AVE N***	***WNW 1/8 - 1/4 (0.179 mi.)***	***AG153***	***540***
Facility Id: 84235285				
QUEENS CLEANERS	***716 TAYLOR AVE N***	***WNW 1/8 - 1/4 (0.180 mi.)***	***AG156***	***545***
Facility Id: 23488374				
ARI 400 BUILDING	***400 9TH AVE N***	***SSE 1/8 - 1/4 (0.183 mi.)***	***AH157***	***549***
Facility Id: 7456				
Facility Id: 41671728				
WESTLAKE ELECTRONIC	***415 WESTLAKE AVE NO***	***SSE 1/8 - 1/4 (0.185 mi.)***	***AE158***	***553***
Facility Id: 38985492				
INSTITUTE FOR SYSTEM	***401 TERRY AVE N***	***SE 1/8 - 1/4 (0.186 mi.)***	***AI160***	***554***
Facility Id: 22138				
Facility Id: 933731				
FIRESTONE 31A9	***400 WESTLAKE AVE N***	***SE 1/8 - 1/4 (0.187 mi.)***	***AE164***	***727***
Facility Id: 32145888				
ABC TOWING RYDER TRU	***707 TAYLOR***	***W 1/8 - 1/4 (0.189 mi.)***	***AG165***	***732***
Facility Id: 24939396				
KAUFER COMPANY	***901 HARRISON ST***	***SSE 1/8 - 1/4 (0.198 mi.)***	***AH169***	***739***
Facility Id: 75149262				
WASHINGTON TRADE PRE	***1015 REPUBLICAN ST***	***ESE 1/8 - 1/4 (0.204 mi.)***	***AK174***	***746***
Facility Id: 62545838				
EARL REILLY	550 ALOHA ST	NW 1/8 - 1/4 (0.209 mi.)	AL175	748
Facility Id: 15209				
WILDERMAN REFRIGERAT	***300 DEXTER AVE N***	***SSW 1/8 - 1/4 (0.211 mi.)***	***AM176***	***748***

Facility Id: 62628328				
LAKE UNION III LLC Facility Id: 7165	***410 TERRY N 415 BORE***	***SE 1/8 - 1/4 (0.213 mi.)***	***AI178***	***753***
SEATTLE VAGABOND INN Facility Id: 95376999	***325 AURORA AVE N***	***SSW 1/8 - 1/4 (0.213 mi.)***	***AN179***	***756***
TOWER RECORDS FORMER Facility Id: 1513190	***500 MERCER***	***W 1/8 - 1/4 (0.213 mi.)***	***AO181***	***763***
KING BROADCASTING CO Facility Id: 43739733	***333 DEXTER AVE N***	***SSW 1/8 - 1/4 (0.216 mi.)***	***AM183***	***766***
KING COUNTY LIBRARY Facility Id: 67991983	***300 8TH AVENUE NORTH***	***S 1/8 - 1/4 (0.223 mi.)***	***AQ187***	***796***
BELIEU LITHOGRAPH Facility Id: 1669543	***825 TAYLOR AVE N***	***WNW 1/8 - 1/4 (0.225 mi.)***	***AL188***	***798***
ANALYTICAL RESOURCES Facility Id: 81725725	***333 9TH AVE N***	***S 1/8 - 1/4 (0.229 mi.)***	***AQ189***	***799***
BLOCK 40 EAST & WEST Facility Id: 602477	***320 WESTLAKE AVE N***	***SSE 1/8 - 1/4 (0.232 mi.)***	***AS192***	***815***
WY'EAST COLOR INC Facility Id: 55175315	***517 ALOHA ST***	***WNW 1/8 - 1/4 (0.238 mi.)***	***194***	***818***
FOLEY ENTERPRISES Facility Id: 53561988	***318 WESTLAKE AVE N***	***SSE 1/8 - 1/4 (0.240 mi.)***	***AS195***	***820***
MERCER OPERATING BAS Facility Id: 8984	***520 5TH AVE N***	***WSW 1/8 - 1/4 (0.240 mi.)***	***AT197***	***822***
SEATTLE CHILDRENS HO Facility Id: 2325538	***307 WESTLAKE AVE N S***	***SSE 1/8 - 1/4 (0.240 mi.)***	***AU200***	***835***
SEATTLE BIOMEDICAL R Facility Id: 3932898	307 WESTLAKE AVE N	SSE 1/8 - 1/4 (0.240 mi.)	AU201	839
UNITED ELECTRIC MOTO Facility Id: 98495354	***308 9TH AVE N***	***SSE 1/8 - 1/4 (0.243 mi.)***	***AU203***	***933***
URBAN UNION Facility Id: 48896698	***509 FAIRVIEW AVE N 1***	***ESE 1/8 - 1/4 (0.243 mi.)***	***AV204***	***935***
SOUTH LAKE UNION 293 Facility Id: 11720	***424 BOREN AVE N***	***SE 1/8 - 1/4 (0.244 mi.)***	***AK205***	***935***
NINTH & JEFFERSON BL Facility Id: 15199671 Facility Id: 10370	***325 9TH AVE***	***S 1/8 - 1/4 (0.244 mi.)***	***AW206***	***938***
RUBY PRESS ALOHA GRA LEVEL 3 COMMUNICATIO Facility Id: 4747	***766 THOMAS ST*** 527 FAIRVIEW AVE N	***S 1/8 - 1/4 (0.245 mi.)*** ESE 1/8 - 1/4 (0.247 mi.)	***AM207*** AV209	***1049*** 1055
LOWIT LOWIT & RODDY Facility Id: 9458263	***414-BUREN AVE N***	***SE 1/8 - 1/4 (0.248 mi.)***	***210***	***1056***
SEOLA GARDENS Facility Id: 3423 Facility Id: 13139	***501 SW 110TH PLACE***	***ESE 1/4 - 1/2 (0.251 mi.)***	***AV211***	***1057***
FREYMULLER ENTERPRIS Facility Id: 1996895	***1108 AURORA AVE N***	***NNW 1/4 - 1/2 (0.252 mi.)***	***AY213***	***1060***
MYLES STANDISH	***420 MERCER ST***	***W 1/4 - 1/2 (0.256 mi.)***	***AO215***	***1064***

Facility Id: 25678675				
CORPORATE EXPRESS IN	***306 WESTLAKE AVE N***	***SSE 1/4 - 1/2 (0.257 mi.)***	***AS216***	***1066***
Facility Id: 12222795				
KING CNTY CORRECTION	***500 5TH AV***	***WSW 1/4 - 1/2 (0.258 mi.)***	***AZ217***	***1068***
Facility Id: 97336341				
IRIS HOLDING LLC	***500 5TH AVE N***	***WSW 1/4 - 1/2 (0.258 mi.)***	***AZ218***	***1089***
Facility Id: 2593				
FAT CITY INC SEATTLE	***777 THOMAS ST***	***S 1/4 - 1/2 (0.263 mi.)***	***BA220***	***1098***
Facility Id: 59162297				
BH STORDAHL & SONS I	***901 THOMAS ST***	***S 1/4 - 1/2 (0.270 mi.)***	***AW221***	***1101***
Facility Id: 5278747				
PPG INDUSTRIES INC L	***234 DEXTER AVE***	***S 1/4 - 1/2 (0.272 mi.)***	***BA222***	***1103***
Facility Id: 11629262				
ACCURATE SAFE LOCK C	***815 5TH AVE N***	***WNW 1/4 - 1/2 (0.274 mi.)***	***223***	***1105***
Facility Id: 76229631				
NANOSTRING TECHNOLOG	***530 FAIRVIEW AVE N S***	***ESE 1/4 - 1/2 (0.281 mi.)***	***BB226***	***1111***
Facility Id: 99997014				
Facility Id: 4167				
SEATTLE CENTER N PAR	***516 HARRISON ST***	***SW 1/4 - 1/2 (0.282 mi.)***	***BC227***	***1114***
Facility Id: 6571811				
BIO RAD LABORATORIES	***1000 THOMAS ST***	***SE 1/4 - 1/2 (0.287 mi.)***	***BD228***	***1117***
Facility Id: 8452133				
LAKESHORE INVESTMENT	***1114 AURORA AVE N***	***NNW 1/4 - 1/2 (0.287 mi.)***	***AY229***	***1171***
Facility Id: 42536224				
SEATTLE SCHOOL DIST	***401 5TH AVE N***	***WSW 1/4 - 1/2 (0.292 mi.)***	***230***	***1173***
Facility Id: 21791752				
SCANNER GRAPHICS INC	***405 FAIRVIEW AVE N***	***SE 1/4 - 1/2 (0.292 mi.)***	***BE231***	***1175***
BASIL LEE PROPERTY	***505 HARRISON ST***	***SW 1/4 - 1/2 (0.294 mi.)***	***BC232***	***1180***
Facility Id: 79418734				
ASCO PROPERTY	***224 WESTLAKE AVE N***	***SSE 1/4 - 1/2 (0.298 mi.)***	***BF233***	***1188***
Facility Id: 99996998				
CITY PLACE IV BLOCK	***331 BOREN AVE N***	***SE 1/4 - 1/2 (0.300 mi.)***	***BD234***	***1189***
Facility Id: 16746				
GREILING PROPERTY	***222 WESTLAKE AVE N***	***SSE 1/4 - 1/2 (0.300 mi.)***	***BF235***	***1189***
Facility Id: 1197848				
MESSENGER SIGN INC	***1167 MERCER ST***	***ESE 1/4 - 1/2 (0.304 mi.)***	***BB236***	***1190***
Facility Id: 76984715				
SEATTLE TIMES BOREN	***301 THRU 309 BOREN A***	***SE 1/4 - 1/2 (0.314 mi.)***	***BD237***	***1192***
Facility Id: 24644122				
400 FAIRVIEW LLC SEA	***412 FAIRVIEW AVE N***	***ESE 1/4 - 1/2 (0.314 mi.)***	***BE238***	***1195***
Facility Id: 15119				
MACAULAY AUTOMOTIVE	***1207 DEXTER N***	***NNW 1/4 - 1/2 (0.317 mi.)***	***BH240***	***1205***
Facility Id: 52846989				
BERNARD IMPORT BODYW	***223 8TH AVE N***	***S 1/4 - 1/2 (0.321 mi.)***	***BI241***	***1206***
Facility Id: 71746546				
SEATTLE CITY ROW BEH	***ALLEY 222 WESTLAKE &***	***S 1/4 - 1/2 (0.325 mi.)***	***242***	***1224***
Facility Id: 5972599				
AT&T WIRELESS DEXTER	***225 AURORA AVE N***	***SSW 1/4 - 1/2 (0.325 mi.)***	***BJ243***	***1225***

Facility Id: 3296315				
UNITED FURNITURE REF Facility Id: 16345761	***219 TERRY AVE N***	***SSE 1/4 - 1/2 (0.325 mi.)***	***BF244***	***1226***
DEXTER LAKE UNION LL Facility Id: 91461714	1225 DEXTER AVE N	NNW 1/4 - 1/2 (0.328 mi.)	BH245	1227
202 WESTLAKE OFFICE Facility Id: 19323	***202 WESTLAKE AVE N***	***SSE 1/4 - 1/2 (0.330 mi.)***	***BF246***	***1227***
GRAPHICS WEST TYPELI Facility Id: 48718895	***217 6TH AVE N***	***SSW 1/4 - 1/2 (0.333 mi.)***	***BK247***	***1229***
MARTIN TACKLE MFG CO Facility Id: 45541778	***512 MINOR AVE N***	***ESE 1/4 - 1/2 (0.335 mi.)***	***BL249***	***1231***
DEXTER LAKE UNION LL Facility Id: 77799839	***1200 BLOCK DEXTER AV***	***NNW 1/4 - 1/2 (0.336 mi.)***	***BH250***	***1233***
FRED ROGERS BUILDING Facility Id: 25967363	***200 TERRY AVE N***	***SSE 1/4 - 1/2 (0.337 mi.)***	***BM252***	***1239***
THE SEATTLE TIMES CO Facility Id: 17061	***307 FAIRVIEW AVE N***	***SE 1/4 - 1/2 (0.337 mi.)***	***BN253***	***1240***
KERNER SCOTT BUILDIN Facility Id: 4919889	***510 MINOR AVE N***	***ESE 1/4 - 1/2 (0.339 mi.)***	***BL255***	***1251***
HAUGE & HASSAIN INC Facility Id: 14581645	***207 6TH AVE N***	***SSW 1/4 - 1/2 (0.341 mi.)***	***BK257***	***1252***
BLOCK 35 E CITY PLAC Facility Id: 3834	***207 BOREN AVE N***	***SE 1/4 - 1/2 (0.342 mi.)***	***BM258***	***1254***
KENNEDY HOTEL Facility Id: 5741946	***1100 5TH AVE***	***NW 1/4 - 1/2 (0.349 mi.)***	***261***	***1262***
DAVES AUTO ELECTRIC Facility Id: 41812322	***701 JOHN ST***	***SSW 1/4 - 1/2 (0.350 mi.)***	***BJ262***	***1266***
LEVEL 3 COMMUNICATIO Facility Id: 19494	223 TAYLOR AVE N	SW 1/4 - 1/2 (0.351 mi.)	263	1268
NEBAR SUPPLY CO INC Facility Id: 46645758	***430 MINOR AVE N***	***ESE 1/4 - 1/2 (0.351 mi.)***	***BL264***	***1268***
REPUBLICAN STREET PR Facility Id: 44269448	***1206-1210 REPUBLICAN***	***ESE 1/4 - 1/2 (0.356 mi.)***	***BL265***	***1272***
CASCADE SUPPORTIVE H Facility Id: 10210	***424 MINOR AVE N***	***ESE 1/4 - 1/2 (0.358 mi.)***	***BP266***	***1273***
METRO TRANSIT SOUTH Facility Id: 3252	***318 FAIRVIEW AVE N***	***SE 1/4 - 1/2 (0.359 mi.)***	***BN268***	***1279***
FRED HUTCHINSON CANC Facility Id: 58942212	***1210 VALLEY ST***	***E 1/4 - 1/2 (0.359 mi.)***	***BQ269***	***1288***
TROY LAUNDRY Facility Id: 19135499	***311 FAIRVIEW AVE N***	***SE 1/4 - 1/2 (0.361 mi.)***	***BN270***	***1290***
HUGHES IRREVOCABLE I Facility Id: 54847534	***1220 REPUBLICAN ST***	***ESE 1/4 - 1/2 (0.366 mi.)***	***BL271***	***1295***
MASTERCRAFT METAL FI Facility Id: 51379913	***1175 HARRISON ST***	***ESE 1/4 - 1/2 (0.366 mi.)***	***BS273***	***1297***
ROGERS PROPERTY	***TERRY & JOHN ST***	***SSE 1/4 - 1/2 (0.368 mi.)***	***BM274***	***1318***

Facility Id: 11526243				
FORDE MOTION PICTURE	***306 FAIRVIEW AVE N***	***SE 1/4 - 1/2 (0.372 mi.)***	***BN276***	***1320***
Facility Id: 1694621				
975 JOHN ST OFFICE B	***975 JOHN ST***	***SSE 1/4 - 1/2 (0.375 mi.)***	***277***	***1325***
Facility Id: 9521294				
PAYETTE INDUSTRIES	***535 PONTIOUS N***	***ESE 1/4 - 1/2 (0.377 mi.)***	***BL278***	***1327***
Facility Id: 16549191				
FAIRVIEW PROPERTIES	300 FAIRVIEW AVE N	SE 1/4 - 1/2 (0.378 mi.)	279	1333
Facility Id: 18147				
SCANNER GRAPHICS INC	***325 MINOR AVE N***	***ESE 1/4 - 1/2 (0.378 mi.)***	***BS280***	***1333***
FINANCIAL SYSTEMS SE	***321 MINOR AVE N***	***ESE 1/4 - 1/2 (0.379 mi.)***	***BS281***	***1343***
Facility Id: 6283694				
DAWN FOOD PRODUCTS	***1001 JOHN ST***	***SSE 1/4 - 1/2 (0.386 mi.)***	***282***	***1345***
Facility Id: 26858741				
RATELCO HEADQUARTERS	***1260 MERCER ST***	***E 1/4 - 1/2 (0.389 mi.)***	***BT283***	***1347***
Facility Id: 57922732				
GM WESTLAKE BUICK DE	***101 WESTLAKE N***	***SSE 1/4 - 1/2 (0.389 mi.)***	***BU284***	***1349***
Facility Id: 82656848				
425 PONTIUS	***425 PONTIUS AVE N***	***ESE 1/4 - 1/2 (0.390 mi.)***	***BP285***	***1351***
Facility Id: 82934392				
ABC METAL FINISHING	***528 PONTIUS AVE N***	***ESE 1/4 - 1/2 (0.398 mi.)***	***BT287***	***1353***
Facility Id: 2076				
SEATTLE TIMES	***1120 JOHN ST***	***SE 1/4 - 1/2 (0.400 mi.)***	***288***	***1354***
1221 DENNY LLC	***417 BROAD ST***	***SW 1/4 - 1/2 (0.404 mi.)***	***289***	***1375***
Facility Id: 21907				
DENNY WAY SHELL	***620 DENNY WAY***	***SSW 1/4 - 1/2 (0.408 mi.)***	***BV290***	***1380***
Facility Id: 41751629				
TAYLOR & DENNY BUILD	***101 TAYLOR AVE N***	***SW 1/4 - 1/2 (0.410 mi.)***	***BX292***	***1384***
Facility Id: 9475				
VAN DE KAMPS DUTCH B	***823 YALE AVE N***	***ENE 1/4 - 1/2 (0.411 mi.)***	***BY293***	***1387***
Facility Id: 4639999				
SERVICE FIRST COLLIS	114 WESTLAKE AVE N	SSE 1/4 - 1/2 (0.414 mi.)	BU294	1392
Facility Id: 22775119				
PRIME CYTE INC	***130 5TH AVE N***	***SW 1/4 - 1/2 (0.416 mi.)***	***BX295***	***1392***
Facility Id: 56655391				
BLOCK 10WEST PROPERT	***420 PONTIUS AVE N***	***ESE 1/4 - 1/2 (0.417 mi.)***	***BZ296***	***1394***
Facility Id: 16827				
TOMLINSON INC	***420 PONTIUS AVE N***	***ESE 1/4 - 1/2 (0.417 mi.)***	***BZ297***	***1413***
Facility Id: 83346748				
FRONTIER GEOSCIENCES	***414 PONTIUS N***	***ESE 1/4 - 1/2 (0.417 mi.)***	***BZ298***	***1419***
Facility Id: 74624666				
BARGREEN RESTAURANT	***1275 MERCER ST***	***E 1/4 - 1/2 (0.421 mi.)***	***BT299***	***1492***
Facility Id: 81824315				
CASCADE 1 & 2 APARTM	***MINOR & FAIRVIEW AVE***	***SE 1/4 - 1/2 (0.424 mi.)***	***CA300***	***1493***
Facility Id: 18688				
NASH HOLLAND DENNY I	***964 970 DENNY WAY***	***SSE 1/4 - 1/2 (0.431 mi.)***	***CB302***	***1495***
Facility Id: 2436937				
JAPANESE AUTO CLINIC	***600 DENNY WAY***	***SSW 1/4 - 1/2 (0.432 mi.)***	***BV304***	***1497***

Facility Id: 84772579				
KENNEY PROPERTY Facility Id: 59168749	***100 WESTLAKE AVE N***	***SSE 1/4 - 1/2 (0.432 mi.)***	***BU305***	***1500***
DANIEL BOONE PAINT C Facility Id: 46536571	***1401 DEXTER AVE N***	***N 1/4 - 1/2 (0.432 mi.)***	***306***	***1504***
DROTNING DENTAL LABO Facility Id: 19381416	***221 MINOR AVE N***	***SE 1/4 - 1/2 (0.436 mi.)***	***CA307***	***1510***
MACDONALD MEAT COMPA Facility Id: 5177583	***820 YALE AVE N***	***ENE 1/4 - 1/2 (0.438 mi.)***	***BY309***	***1515***
BLOCK 10 NE CITY INV Facility Id: 92642343	***1265 REPUBLICAN ST***	***ESE 1/4 - 1/2 (0.438 mi.)***	***BZ310***	***1516***
CMX CORPORATION Facility Id: 21276522	***1300 VALLEY ST***	***E 1/4 - 1/2 (0.439 mi.)***	***BY313***	***1533***
BRE PROPERTIES INC Facility Id: 609006	***552 DENNY WAY & 553***	***SSW 1/4 - 1/2 (0.440 mi.)***	***CC314***	***1534***
600 WALL STREET Facility Id: 4456856	***600 WALL ST***	***SSW 1/4 - 1/2 (0.441 mi.)***	***BV315***	***1537***
LEVEL 3 COMMUNICATIO Facility Id: 35818628	***1000 DENNY WAY STE 4***	***SSE 1/4 - 1/2 (0.443 mi.)***	***CB316***	***1538***
NEXTLINK SEATTLE SWI Facility Id: 20797319	***1000 DENNY WAY STE 3***	***SSE 1/4 - 1/2 (0.443 mi.)***	***CB317***	***1538***
DENNY BLDG 1000 Facility Id: 17256255	***1000 DENNY WAY***	***SSE 1/4 - 1/2 (0.443 mi.)***	***CB318***	***1539***
FRANK PANTLYS AUTO R Facility Id: 47258662	***225 ROY ST***	***W 1/4 - 1/2 (0.447 mi.)***	***322***	***1546***
ELEPHANT CAR WASH Facility Id: 66184117	***616 BATTERY ST***	***SSW 1/4 - 1/2 (0.448 mi.)***	***CF323***	***1548***
QUALEX AT SEATTLE CE Facility Id: 1175362	305 HARRISON CENTER	SW 1/4 - 1/2 (0.448 mi.)	CG324	1551
FUN FOREST RIDE SHOP Facility Id: 99493951	***305 HARRISON ST RIDE***	***SW 1/4 - 1/2 (0.448 mi.)***	***CG326***	***1625***
SEATTLE CENTER Facility Id: 42937592	***305 HARRISON***	***SW 1/4 - 1/2 (0.448 mi.)***	***CG327***	***1627***
ART STABLE BUILDING Facility Id: 14584	***516 YALE AVE N***	***ESE 1/4 - 1/2 (0.448 mi.)***	***CH328***	***1637***
SEATTLE SCHOOL DIST Facility Id: 16477 Facility Id: 69141722	***1255 HARRISON ST***	***ESE 1/4 - 1/2 (0.455 mi.)***	***CI329***	***1638***
WEISS JENKINS XIII S Facility Id: 36293921 Facility Id: 13703	***504 YALE AVE N***	***ESE 1/4 - 1/2 (0.458 mi.)***	***CH330***	***1642***
ENSO 2201 WESTLAKE Facility Id: 22102	***2201 WESTLAKE AVE***	***S 1/4 - 1/2 (0.458 mi.)***	***CJ331***	***1648***
CAPITOL HILL WATER Q Facility Id: 13586	401 YALE AVE N	ESE 1/4 - 1/2 (0.466 mi.)	CI333	1650
PRECISION TUNE SEATT Facility Id: 7517855	***2331 7TH AVE***	***S 1/4 - 1/2 (0.468 mi.)***	***CF335***	***1653***
FAT CITY INC	***508 DENNY WAY***	***SSW 1/4 - 1/2 (0.468 mi.)***	***CK336***	***1654***

Facility Id: 18619224				
SEATTLE AUTO CENTER Facility Id: 61653861	***2223 9TH AVE***	***SSE 1/4 - 1/2 (0.469 mi.)***	***CJ337***	***1658***
FREDERICK PONTIAC BU Facility Id: 46155422	***2300 7TH AVE***	***S 1/4 - 1/2 (0.469 mi.)***	***338***	***1660***
BUDGET RENT A CAR OF Facility Id: 11868274	***2205 9TH AVE***	***SSE 1/4 - 1/2 (0.473 mi.)***	***CJ340***	***1664***
GROSVENOR HOUSE VINE Facility Id: 21511577	***505 VINE ST***	***SSW 1/4 - 1/2 (0.473 mi.)***	***CC341***	***1665***
FAULKENBURY AND WRIG Facility Id: 81729752	***501 DENNY WAY***	***SSW 1/4 - 1/2 (0.474 mi.)***	***CC342***	***1667***
SPACE NEEDLE CORP Facility Id: 52529243	***219 4TH AVE N***	***SW 1/4 - 1/2 (0.474 mi.)***	***CL343***	***1672***
QUINTON INSTRUMENT C Facility Id: 60829947	***2121 TERRY AVE***	***SSE 1/4 - 1/2 (0.475 mi.)***	***344***	***1675***
GROSVENOR HOUSE Facility Id: 5648737	***500 WALL ST STE 100***	***SSW 1/4 - 1/2 (0.479 mi.)***	***CM346***	***1680***
ARCHSTONE BELLTOWN Facility Id: 1908878	***500 WALL ST***	***SSW 1/4 - 1/2 (0.479 mi.)***	***CM347***	***1682***
VADATA INC 4TH AVE Facility Id: 15661	100 4TH AVE N STE 42	SW 1/4 - 1/2 (0.479 mi.)	CL349	1683
THE FAMOUS PACIFIC D Facility Id: 6751952	***420 DENNY WAY***	***SW 1/4 - 1/2 (0.480 mi.)***	***CK350***	***1684***
CHEVRON SERV STA 970 Facility Id: 18935188	***5TH AVE & DENNY WAY***	***SW 1/4 - 1/2 (0.481 mi.)***	***CK351***	***1685***
AT&T EASTLAKE 1 Facility Id: 53495884	***617 EASTLAKE AVE E***	***E 1/4 - 1/2 (0.482 mi.)***	***CN352***	***1686***
AT&T CORP WIRELESS Facility Id: 29183664	***617 EASTLAKE AVE E W***	***E 1/4 - 1/2 (0.482 mi.)***	***CN353***	***1687***
SEATTLE CANCER CARE Facility Id: 31956797	***825 EASTLAKE AVE E***	***E 1/4 - 1/2 (0.484 mi.)***	***CO354***	***1690***
WA UW 501 EASTLAKE Facility Id: 1988620	***501 EASTLAKE AVE***	***ESE 1/4 - 1/2 (0.493 mi.)***	***CP356***	***1792***
OUTDOOR EMPIRE PUBLI Facility Id: 92665684	***511 EASTLAKE AVE E***	***E 1/4 - 1/2 (0.493 mi.)***	***CP357***	***1807***
FUZZY WUZZY RUG CO Facility Id: 2473	***815 EASTLAKE AVE E***	***E 1/4 - 1/2 (0.495 mi.)***	***CO358***	***1810***
EDWARDS ON 5TH BLDG Facility Id: 55245214	***2619 5TH AVE***	***SSW 1/4 - 1/2 (0.498 mi.)***	***CK360***	***1814***
SEATTLE TIMES PARCEL Facility Id: 8396751	***100 FAIRVIEW AVE N***	***SE 1/4 - 1/2 (0.499 mi.)***	***362***	***1816***

Lower Elevation	**Address**	**Direction / Distance**	**Map ID**	**Page**
ROY STREET Facility Id: 18874	820 ROY ST	NNE 0 - 1/8 (0.006 mi.)	B13	21
BLOCK 44 SOUTH LAKE	9TH AVE N & MERCER S	ESE 0 - 1/8 (0.008 mi.)	C16	21

Facility Id: 16056				
SEATTLE MOTOR SPORTS Facility Id: 84466254	***701 9TH AVE N***	***NE 0 - 1/8 (0.014 mi.)***	***D21***	***130***
SEATTLE CITY DOT ROW Facility Id: 21735	***710 9TH AVE N***	***NE 0 - 1/8 (0.033 mi.)***	***D27***	***157***
SEATTLE CITY SDOT B Facility Id: 5579216	***900 BROAD ST***	***ENE 0 - 1/8 (0.039 mi.)***	***D29***	***158***
ALLEN INSTITUTE SEAT Facility Id: 15477	***615 WESTLAKE AVE N***	***E 0 - 1/8 (0.053 mi.)***	***G39***	***182***
SEATTLE AUTO CENTER Facility Id: 32368748	***601 WESTLAKE AVE N***	***ESE 0 - 1/8 (0.060 mi.)***	***G49***	***206***
MAACO AUTO PAINTING Facility Id: 2224749	***739 9TH AVE N***	***NNE 0 - 1/8 (0.062 mi.)***	***I54***	***279***
AMAZON VI Facility Id: 7811	***515 WESTLAKE AVE N***	***SE 0 - 1/8 (0.062 mi.)***	***J58***	***288***
AUTO SERVICE COMPANY Facility Id: 24436664	***630 WESTLAKE AVE N***	***E 0 - 1/8 (0.067 mi.)***	***G60***	***294***
CONOCOPHILLIPS COMPA Facility Id: 46445373	***600 WESTLAKE N***	***ESE 0 - 1/8 (0.067 mi.)***	***G63***	***319***
FRANK KENNEY TOYOTA Facility Id: 35345535	***731 WESTLAKE AVE N***	***NE 0 - 1/8 (0.069 mi.)***	***I65***	***327***
ATT MOBILITY WESTLAK Facility Id: 16790	534 WESTLAKE AVE N	ESE 0 - 1/8 (0.078 mi.)	K70	330
MERCER CORRIDOR IMPR Facility Id: 5716	MERCER ST DEXTER AVE	ESE 0 - 1/8 (0.087 mi.)	K74	333
PSE GAS RELOCATES ME Facility Id: 10970	MERCER ST DEXTER AVE	ESE 0 - 1/8 (0.091 mi.)	K76	334
VACANT PARCEL Facility Id: 62917288	***965 VALLEY ST***	***ENE 0 - 1/8 (0.096 mi.)***	***P87***	***365***
BAYSIDE VOLVO Facility Id: 45221945	***753 9TH AVE N***	***NNE 0 - 1/8 (0.104 mi.)***	***I92***	***374***
ANTIQUE LIQUIDATORS Facility Id: 15991441	***503 WESTLAKE N***	***SE 0 - 1/8 (0.105 mi.)***	***R94***	***377***
SEATTLE CITY LIGHT 8 Facility Id: 12612	800 ALOHA ST	N 0 - 1/8 (0.108 mi.)	N99	381
TUBE ART DISPLAYS IN Facility Id: 91632274	***808 ALOHA STREET***	***N 0 - 1/8 (0.111 mi.)***	***T102***	***382***
US NAVY RESERVE READ Facility Id: 86744626	***845 TERRY AVE N***	***ENE 0 - 1/8 (0.123 mi.)***	***P112***	***392***
ROSEN PROPERTY Facility Id: 2500	***960 REPUBLICAN ST***	***SE 1/8 - 1/4 (0.135 mi.)***	***Z125***	***423***
428 WESTLAKE LLC Facility Id: 861982	***428 WESTLAKE AVE N***	***SE 1/8 - 1/4 (0.152 mi.)***	***Z133***	***480***
ALOHA & 9TH AVE N SE Facility Id: 9458246	***800-900 ALOHA & 753***	***NE 1/8 - 1/4 (0.155 mi.)***	***134***	***482***
LAKEFRONT BLOCKS 25		E 1/8 - 1/4 (0.156 mi.)	AB135	484

Facility Id: 3113				
IVAR S COMMISSARY Facility Id: 85883854	***500 TERRY AVE N***	***ESE 1/8 - 1/4 (0.159 mi.)***	***Z139***	***495***
BLOCK 32 NORTH BLDG Facility Id: 14637	***1001 & 1021 MERCER S***	***ESE 1/8 - 1/4 (0.166 mi.)***	***AD140***	***500***
SEATTLE CITY PARKS N Facility Id: 14237126	***1002 VALLEY ST***	***ENE 1/8 - 1/4 (0.170 mi.)***	***AB143***	***506***
KENMORE AIR HARBOR I Facility Id: 58888716	***950 WESTLAKE AVE N***	***N 1/8 - 1/4 (0.173 mi.)***	***AF146***	***515***
TEXACO 63-232-0400 Facility Id: 99377872	***601 BOREN AVE N***	***E 1/8 - 1/4 (0.176 mi.)***	***AB149***	***521***
525 BOREN BUILDING Facility Id: 20345	***525 BOREN AVE N***	***ESE 1/8 - 1/4 (0.186 mi.)***	***AD162***	***723***
CAMP NORWESTER INC Facility Id: 3127485	***ROUTE 1***	***ENE 1/8 - 1/4 (0.192 mi.)***	***AJ167***	***735***
SEATTLE CITY DEPT OF Facility Id: 21893161	***630 BOREN AVE N***	***E 1/8 - 1/4 (0.198 mi.)***	***AB168***	***737***
CRAFTSMAN PRESS Facility Id: 44999856	***1155 VALLEY STREET***	***E 1/8 - 1/4 (0.200 mi.)***	***AJ171***	***741***
BLOCK 26 W CITY PLAC Facility Id: 15148	***526 BOREN AVE N***	***ESE 1/8 - 1/4 (0.200 mi.)***	***AD172***	***744***
AMERICAN METER MACHI Facility Id: 15335295	***1001 WESTLAKE N***	***N 1/8 - 1/4 (0.201 mi.)***	***AF173***	***745***
SEATTLE CITY SOUTH L Facility Id: 22338497	***860 TERRY AVE N***	***NE 1/8 - 1/4 (0.220 mi.)***	***AP184***	***767***
SEATTLE CITY DOT FAI Facility Id: 6129	***613 FAIRVIEW AVE N***	***E 1/8 - 1/4 (0.231 mi.)***	***AR190***	***803***
LAKE UNION AIR SERVI Facility Id: 26674683	***1100 WESTLAKE AVE N***	***N 1/8 - 1/4 (0.237 mi.)***	***193***	***816***
LOPEZ SCHOOL LOPEZ I Facility Id: 94924533	***RTE 1 CAMP NORWESTER***	***ENE 1/4 - 1/2 (0.251 mi.)***	***AX212***	***1058***
CROWS NEST YACHTS Facility Id: 16111	***809 FAIRVIEW PL N***	***ENE 1/4 - 1/2 (0.260 mi.)***	***AX219***	***1097***
MARRIOTT RESIDENCE I Facility Id: 66926723	***800 FAIRVIEW AVE N***	***ENE 1/4 - 1/2 (0.278 mi.)***	***AX224***	***1106***
FAIRVIEW WAREHOUSE 0 Facility Id: 59628945	***800-820 FAIRVIEW***	***ENE 1/4 - 1/2 (0.278 mi.)***	***AX225***	***1108***
ROADWAY EXPRESS LAKE Facility Id: 8944625		NE 1/4 - 1/2 (0.314 mi.)	BG239	1204
PIONEER CONSTRUCTION Facility Id: 89162289	***901 FAIRVIEW AVE N***	***ENE 1/4 - 1/2 (0.336 mi.)***	***BG251***	***1234***
WESTLAKE PROPERTIES Facility Id: 7129620	***1105 1111 1121 1207***	***N 1/4 - 1/2 (0.343 mi.)***	***BO259***	***1255***
WESTLAKE BUILDING Facility Id: 48378793 Facility Id: 77238611	***1219 WESTLAKE AVE N***	***N 1/4 - 1/2 (0.343 mi.)***	***BO260***	***1258***
QWEST CORPORATION W0	***900 MINOR AVE N RM 1***	***ENE 1/4 - 1/2 (0.358 mi.)***	***BQ267***	***1274***

Facility Id: 1833137				
PEOPLES CAR REPAIR	***900 FAIRVIEW N***	***ENE 1/4 - 1/2 (0.369 mi.)***	***BR275***	***1319***
Facility Id: 7891850				
Facility Id: 27281843				
NATIONAL SIGN CORP	***1255 WESTLAKE AVE N***	***N 1/4 - 1/2 (0.409 mi.)***	***BW291***	***1381***
WEST MARINE 01271	***1275 WESTLAKE AVE N***	***N 1/4 - 1/2 (0.436 mi.)***	***BW308***	***1512***
Facility Id: 95535656				
WEST MARINE PRODUCTS	***1271 WESTLAKE AVE N***	***N 1/4 - 1/2 (0.438 mi.)***	***BW312***	***1531***
Facility Id: 881				
WARD STREET	***1000 WARD ST***	***ENE 1/4 - 1/2 (0.443 mi.)***	***CD319***	***1541***
Facility Id: 28337777				
YALE STREET LANDING	***1001 FAIRVIEW AVENUE***	***ENE 1/4 - 1/2 (0.444 mi.)***	***CE321***	***1544***
Facility Id: 32299141				
SOFTKY BROS INC	***1287 WESTLAKE AVE N***	***N 1/4 - 1/2 (0.467 mi.)***	***334***	***1650***
Facility Id: 88379491				
MUZAK BUILDING	***915 YALE AVE N***	***ENE 1/4 - 1/2 (0.471 mi.)***	***CE339***	***1662***
Facility Id: 58429391				
DP ENTERPRISES INC	***1320 PROSPECT ST***	***ENE 1/4 - 1/2 (0.477 mi.)***	***CD345***	***1678***
Facility Id: 97425524				

WA CSCSL NFA: The data set contains information about sites previously on the Confirmed and Suspected Contaminated Sites list that have received a No Further Action (NFA) determination. Because it is necessary to maintain historical records of sites that have been investigated and cleaned up, sites are not deleted from the database when cleanup activities are completed. Instead a No Further Action code is entered based upon the type of NFA determination the site received.

A review of the WA CSCSL NFA list, as provided by EDR, and dated 10/18/2016 has revealed that there are 47 WA CSCSL NFA sites within approximately 0.5 miles of the target property.

Equal/Higher Elevation	Address	Direction / Distance	Map ID	Page
WA UW 815 MERCER	***815 MERCER ST***	***SE 0 - 1/8 (0.013 mi.)***	***C20***	***119***
Facility/Site Id: 95373825				
CS Id: 7150				
COMPLETE AUTOMOTIVE	***717 DEXTER AVE N***	***NW 0 - 1/8 (0.045 mi.)***	***F37***	***180***
Facility/Site Id: 27611753				
CS Id: 11863				
JARVIE PAINT MFG CO	***758 760 ALOHA ST***	***N 1/8 - 1/4 (0.133 mi.)***	***N122***	***412***
Facility/Site Id: 65362336				
CS Id: 10043				
CS Id: 10044				
JARVIE PAINT MFG CO	***760 ALOHA ST***	***N 1/8 - 1/4 (0.133 mi.)***	***N123***	***413***
Facility/Site Id: 2137				
CS Id: 59				
INTERSTATE BRANDS CO	***434 AURORA AVE N***	***SW 1/8 - 1/4 (0.140 mi.)***	***S127***	***448***
Facility/Site Id: 84512858				
CS Id: 3525				
YELLOW CAB	***912 DEXTER AV N***	***NNW 1/8 - 1/4 (0.146 mi.)***	***AA130***	***474***
Facility/Site Id: 2495				

CS Id: 5121				
PLAID PANTRY NO 309 Facility/Site Id: 84235285 CS Id: 6749	***720 TAYLOR AVE N***	***WNW 1/8 - 1/4 (0.179 mi.)***	***AG153***	***540***
ARI 400 BUILDING Facility/Site Id: 7456 CS Id: 13073	***400 9TH AVE N***	***SSE 1/8 - 1/4 (0.183 mi.)***	***AH157***	***549***
TOWER RECORDS FORMER Facility/Site Id: 1513190 CS Id: 1451	***500 MERCER***	***W 1/8 - 1/4 (0.213 mi.)***	***AO181***	***763***
URBAN UNION Facility/Site Id: 48896698 CS Id: 12669	***509 FAIRVIEW AVE N 1***	***ESE 1/8 - 1/4 (0.243 mi.)***	***AV204***	***935***
FREYMULLER ENTERPRIS Facility/Site Id: 1996895 CS Id: 5272	***1108 AURORA AVE N***	***NNW 1/4 - 1/2 (0.252 mi.)***	***AY213***	***1060***
FAT CITY INC SEATTLE Facility/Site Id: 59162297 CS Id: 12679	***777 THOMAS ST***	***S 1/4 - 1/2 (0.263 mi.)***	***BA220***	***1098***
ASCO PROPERTY Facility/Site Id: 99996998 CS Id: 4884	***224 WESTLAKE AVE N***	***SSE 1/4 - 1/2 (0.298 mi.)***	***BF233***	***1188***
CITY PLACE IV BLOCK Facility/Site Id: 16746 CS Id: 2066	***331 BOREN AVE N***	***SE 1/4 - 1/2 (0.300 mi.)***	***BD234***	***1189***
DEXTER LAKE UNION LL Facility/Site Id: 77799839 CS Id: 1590	***1200 BLOCK DEXTER AV***	***NNW 1/4 - 1/2 (0.336 mi.)***	***BH250***	***1233***
BLOCK 35 E CITY PLAC Facility/Site Id: 3834 CS Id: 11661	***207 BOREN AVE N***	***SE 1/4 - 1/2 (0.342 mi.)***	***BM258***	***1254***
REPUBLICAN STREET PR Facility/Site Id: 44269448 CS Id: 1567	***1206-1210 REPUBLICAN***	***ESE 1/4 - 1/2 (0.356 mi.)***	***BL265***	***1272***
HUGHES IRREVOCABLE I Facility/Site Id: 54847534 CS Id: 6267	***1220 REPUBLICAN ST***	***ESE 1/4 - 1/2 (0.366 mi.)***	***BL271***	***1295***
PAYETTE INDUSTRIES Facility/Site Id: 16549191 CS Id: 4145	***535 PONTIOUS N***	***ESE 1/4 - 1/2 (0.377 mi.)***	***BL278***	***1327***
RATELCO HEADQUARTERS Facility/Site Id: 57922732 CS Id: 9793	***1260 MERCER ST***	***E 1/4 - 1/2 (0.389 mi.)***	***BT283***	***1347***
GM WESTLAKE BUICK DE Facility/Site Id: 82656848 CS Id: 10654	***101 WESTLAKE N***	***SSE 1/4 - 1/2 (0.389 mi.)***	***BU284***	***1349***
ABC METAL FINISHING Facility/Site Id: 2076 CS Id: 789	***528 PONTIUS AVE N***	***ESE 1/4 - 1/2 (0.398 mi.)***	***BT287***	***1353***
SEATTLE TIMES	***1120 JOHN ST***	***SE 1/4 - 1/2 (0.400 mi.)***	***288***	***1354***
DENNY WAY SHELL	***620 DENNY WAY***	***SSW 1/4 - 1/2 (0.408 mi.)***	***BV290***	***1380***

Facility/Site Id: 41751629 CS Id: 9568				
VAN DE KAMPS DUTCH B Facility/Site Id: 4639999 CS Id: 7588	***823 YALE AVE N***	***ENE 1/4 - 1/2 (0.411 mi.)***	***BY293***	***1387***
JAPANESE AUTO CLINIC Facility/Site Id: 84772579 CS Id: 4408	***600 DENNY WAY***	***SSW 1/4 - 1/2 (0.432 mi.)***	***BV304***	***1497***
BRE PROPERTIES INC Facility/Site Id: 609006 CS Id: 802	***552 DENNY WAY & 553***	***SSW 1/4 - 1/2 (0.440 mi.)***	***CC314***	***1534***
ELEPHANT CAR WASH Facility/Site Id: 66184117 CS Id: 10077	***616 BATTERY ST***	***SSW 1/4 - 1/2 (0.448 mi.)***	***CF323***	***1548***
ART STABLE BUILDING Facility/Site Id: 14584 CS Id: 2510	***516 YALE AVE N***	***ESE 1/4 - 1/2 (0.448 mi.)***	***CH328***	***1637***
SEATTLE SCHOOL DIST Facility/Site Id: 69141722 CS Id: 10188	***1255 HARRISON ST***	***ESE 1/4 - 1/2 (0.455 mi.)***	***CI329***	***1638***
WEISS JENKINS XIII S Facility/Site Id: 13703 CS Id: 1341	***504 YALE AVE N***	***ESE 1/4 - 1/2 (0.458 mi.)***	***CH330***	***1642***
ENSO 2201 WESTLAKE Facility/Site Id: 22102 CS Id: 11402	***2201 WESTLAKE AVE***	***S 1/4 - 1/2 (0.458 mi.)***	***CJ331***	***1648***
CHEVRON SERV STA 970 Facility/Site Id: 18935188 CS Id: 5651	***5TH AVE & DENNY WAY***	***SW 1/4 - 1/2 (0.481 mi.)***	***CK351***	***1685***
FUZZY WUZZY RUG CO Facility/Site Id: 2473 CS Id: 5113	***815 EASTLAKE AVE E***	***E 1/4 - 1/2 (0.495 mi.)***	***CO358***	***1810***

Lower Elevation	Address	Direction / Distance	Map ID	Page
AMAZON VI Facility/Site Id: 7811 CS Id: 12471	***515 WESTLAKE AVE N***	***SE 0 - 1/8 (0.062 mi.)***	***J58***	***288***
ROSEN PROPERTY Facility/Site Id: 2500 CS Id: 5123	***960 REPUBLICAN ST***	***SE 1/8 - 1/4 (0.135 mi.)***	***Z125***	***423***
428 WESTLAKE LLC Facility/Site Id: 861982 CS Id: 485	***428 WESTLAKE AVE N***	***SE 1/8 - 1/4 (0.152 mi.)***	***Z133***	***480***
CRAFTSMAN PRESS Facility/Site Id: 44999856 CS Id: 3515	***1155 VALLEY STREET***	***E 1/8 - 1/4 (0.200 mi.)***	***AJ171***	***741***
BLOCK 26 W CITY PLAC Facility/Site Id: 15148 CS Id: 2137	***526 BOREN AVE N***	***ESE 1/8 - 1/4 (0.200 mi.)***	***AD172***	***744***
LAKE UNION AIR SERVI	***1100 WESTLAKE AVE N***	***N 1/8 - 1/4 (0.237 mi.)***	***193***	***816***

Facility/Site Id: 26674683 CS Id: 5790				
FAIRVIEW WAREHOUSE 0 Facility/Site Id: 59628945 CS Id: 9846	***800-820 FAIRVIEW***	***ENE 1/4 - 1/2 (0.278 mi.)***	***AX225***	***1108***
PIONEER CONSTRUCTION Facility/Site Id: 89162289 CS Id: 11940	***901 FAIRVIEW AVE N***	***ENE 1/4 - 1/2 (0.336 mi.)***	***BG251***	***1234***
WESTLAKE PROPERTIES Facility/Site Id: 7129620 CS Id: 12636	***1105 1111 1121 1207***	***N 1/4 - 1/2 (0.343 mi.)***	***BO259***	***1255***
QWEST CORPORATION W0 Facility/Site Id: 1833137 CS Id: 7449	***900 MINOR AVE N RM 1***	***ENE 1/4 - 1/2 (0.358 mi.)***	***BQ267***	***1274***
PEOPLES CAR REPAIR Facility/Site Id: 7891850 Facility/Site Id: 27281843 CS Id: 1002 CS Id: 8537	***900 FAIRVIEW N***	***ENE 1/4 - 1/2 (0.369 mi.)***	***BR275***	***1319***
YALE STREET LANDING Facility/Site Id: 32299141 CS Id: 8707	***1001 FAIRVIEW AVENUE***	***ENE 1/4 - 1/2 (0.444 mi.)***	***CE321***	***1544***
MUZAK BUILDING Facility/Site Id: 58429391 CS Id: 9808	***915 YALE AVE N***	***ENE 1/4 - 1/2 (0.471 mi.)***	***CE339***	***1662***

Other Ascertainable Records

RCRA NonGen / NLR: RCRAInfo is EPA's comprehensive information system, providing access to data supporting the Resource Conservation and Recovery Act (RCRA) of 1976 and the Hazardous and Solid Waste Amendments (HSWA) of 1984. The database includes selective information on sites which generate, transport, store, treat and/or dispose of hazardous waste as defined by the Resource Conservation and Recovery Act (RCRA). Non-Generators do not presently generate hazardous waste.

A review of the RCRA NonGen / NLR list, as provided by EDR, and dated 09/12/2016 has revealed that there are 57 RCRA NonGen / NLR sites within approximately 0.25 miles of the target property.

Equal/Higher Elevation	Address	Direction / Distance	Map ID	Page
UTILITIES INC	***605 DEXTER AVE N***	***W 0 - 1/8 (0.005 mi.)***	***A7***	***11***
SEATTLE CITY ROY STR	***802 ROY ST***	***N 0 - 1/8 (0.006 mi.)***	***B11***	***15***
QUIK SIGN INC	***601 DEXTER AVE N***	***W 0 - 1/8 (0.033 mi.)***	***A26***	***155***
SIGNS TODAY INC	***524 DEXTER AVE N***	***SW 0 - 1/8 (0.040 mi.)***	***E31***	***175***
AUTO SERVICE EUROPA	***717 DEXTER AVE N***	***NW 0 - 1/8 (0.045 mi.)***	***F35***	***178***
ZIG ZAG	***620 AURORA AVE N***	***W 0 - 1/8 (0.056 mi.)***	***H43***	***187***
CARL ZAPFFE INC	***513 DEXTER AVE N***	***SW 0 - 1/8 (0.061 mi.)***	***E51***	***212***
KORRY ELECTRONICS SE	***801 DEXTER AVE N***	***NW 0 - 1/8 (0.062 mi.)***	***F53***	***214***
SEATTLE SCHOOL DIST	***810 DEXTER AVE N***	***NNW 0 - 1/8 (0.092 mi.)***	***N79***	***335***
WESCOR GRAPHICS CORP	***500 DEXTER AVE. N.***	***SSW 0 - 1/8 (0.093 mi.)***	***M80***	***340***
MARYATT INDUSTRIES C	***773 VALLEY ST***	***WNW 0 - 1/8 (0.093 mi.)***	***O82***	***352***
MARYATT INDUSTRIES	***771 VALLEY ST***	***WNW 0 - 1/8 (0.093 mi.)***	***O84***	***358***
CITY INVESTORS XII L	501 8TH AVE N	S 0 - 1/8 (0.099 mi.)	L89	372

EXECUTIVE SUMMARY

Equal/Higher Elevation	Address	Direction / Distance	Map ID	Page
RYAN JERRY	*708 6TH & PINE BLDG*	*WNW 0 - 1/8 (0.111 mi.)*	*O103*	*384*
AAA WASHINGTON FLEET	*702 6TH AVE N*	*WNW 0 - 1/8 (0.112 mi.)*	*U104*	*386*
RATELCO COMMUNICATIO	*430 DEXTER AVE N*	*SSW 0 - 1/8 (0.112 mi.)*	*M107*	*389*
CS AUTO REBUILD INC	*807 AURORA AVE N*	*NW 0 - 1/8 (0.123 mi.)*	*V115*	*394*
IVEY IMAGING LLC	*427 9TH AVE N*	*SSE 1/8 - 1/4 (0.133 mi.)*	*X120*	*400*
JARVIE PAINT MFG CO	*760 ALOHA ST*	*N 1/8 - 1/4 (0.133 mi.)*	*N123*	*413*
HAUGE HASSAIN INC	*416 DEXTER AVE N*	*SSW 1/8 - 1/4 (0.135 mi.)*	*Y124*	*422*
PACIFIC RIM DIESEL I	*570 MERCER ST*	*W 1/8 - 1/4 (0.141 mi.)*	*W128*	*470*
AUTO HOUND DKB ENTER	*835 8TH AVE N*	*N 1/8 - 1/4 (0.141 mi.)*	*T129*	*472*
YELLOW CAB	*912 DEXTER AV N*	*NNW 1/8 - 1/4 (0.146 mi.)*	*AA130*	*474*
METAL ARTS GROUP LTD	*406 DEXTER AVE N*	*SSW 1/8 - 1/4 (0.149 mi.)*	*Y132*	*479*
IVEY IMAGING LLC	*424 8TH AVE N*	*S 1/8 - 1/4 (0.158 mi.)*	*AC137*	*486*
IVEY IMAGING LLC	*408 8TH N*	*S 1/8 - 1/4 (0.171 mi.)*	*AC144*	*508*
WERNERS CRASH SHOP	*710 TAYLOR AV N*	*WNW 1/8 - 1/4 (0.174 mi.)*	*AG147*	*516*
DISPLAY PRODUCTS	*401 8TH AVE N*	*S 1/8 - 1/4 (0.177 mi.)*	*AC151*	*537*
QUEENS CLEANERS	*716 TAYLOR AVE N*	*WNW 1/8 - 1/4 (0.180 mi.)*	*AG156*	*545*
ARI 400 BUILDING	*400 9TH AVE N*	*SSE 1/8 - 1/4 (0.183 mi.)*	*AH157*	*549*
FIRESTONE TIRE & RUB	*400 WESTLAKE AVE N*	*SE 1/8 - 1/4 (0.187 mi.)*	*AE163*	*725*
WASHINGTON TRADE PRE	*1015 REPUBLICAN ST*	*ESE 1/8 - 1/4 (0.204 mi.)*	*AK174*	*746*
WILDERMAN REFRIGERAT	*300 DEXTER AVE N*	*SSW 1/8 - 1/4 (0.211 mi.)*	*AM176*	*748*
LAKE UNION III LLC	410 TERRY AVE N	SE 1/8 - 1/4 (0.213 mi.)	AI177	750
SEATTLE VAGABOND INN	*325 AURORA AVE N*	*SSW 1/8 - 1/4 (0.213 mi.)*	*AN179*	*756*
KING TV	*333 DEXTER AVE N*	*SSW 1/8 - 1/4 (0.216 mi.)*	*AM182*	*764*
ANALYTICAL RESOURCES	*333 9TH AVE N*	*S 1/8 - 1/4 (0.229 mi.)*	*AQ189*	*799*
WY'EAST COLOR INC	*517 ALOHA ST*	*WNW 1/8 - 1/4 (0.238 mi.)*	*194*	*818*
FOLEY ENTERPRISES	*318 WESTLAKE AVE N*	*SSE 1/8 - 1/4 (0.240 mi.)*	*AS196*	*821*
SEATTLE CHILDRENS HO	307 WESTLAKE AVE N S	SSE 1/8 - 1/4 (0.240 mi.)	AU199	833
UNITED ELECTRIC MOTO	*308 9TH AVE N*	*SSE 1/8 - 1/4 (0.243 mi.)*	*AU203*	*933*
RUBY PRESS ALOHA GRA	*766 THOMAS ST*	*S 1/8 - 1/4 (0.245 mi.)*	*AM207*	*1049*

Lower Elevation	Address	Direction / Distance	Map ID	Page
SEATTLE MOTOR SPORTS	*701 9TH AVE N*	*NE 0 - 1/8 (0.014 mi.)*	*D21*	*130*
SEATTLE CITY SDOT BR	900 BROAD ST	ENE 0 - 1/8 (0.039 mi.)	D30	173
TOSCO 25535330857	*600 WESTLAKE N*	*ESE 0 - 1/8 (0.067 mi.)*	*G62*	*300*
VACANT PARCEL	*965 VALLEY ST*	*ENE 0 - 1/8 (0.096 mi.)*	*P87*	*365*
ANTIQUE LIQUIDATORS	*503 WESTLAKE N*	*SE 0 - 1/8 (0.105 mi.)*	*R94*	*377*
TUBE ART DISPLAYS IN	*808 ALOHA STREET*	*N 0 - 1/8 (0.111 mi.)*	*T102*	*382*
US NAVY RESERVE READ	*845 TERRY AVE N*	*ENE 0 - 1/8 (0.123 mi.)*	*P112*	*392*
IVAR S COMMISSARY	*500 TERRY AVE N*	*ESE 1/8 - 1/4 (0.159 mi.)*	*Z138*	*494*
SEATTLE CITY PARKS N	*1002 VALLEY*	*ENE 1/8 - 1/4 (0.170 mi.)*	*AB142*	*504*
SHELL OIL PRODUCT US	*601 BOREN AVE N*	*E 1/8 - 1/4 (0.176 mi.)*	*AB150*	*535*
SEATTLE CITY DEPT OF	*630 BOREN AVE N*	*E 1/8 - 1/4 (0.198 mi.)*	*AB168*	*737*
CRAFTSMAN PRESS	*1155 VALLEY STREET*	*E 1/8 - 1/4 (0.200 mi.)*	*AJ171*	*741*
AMERICAN METER MACHI	*1001 WESTLAKE N*	*N 1/8 - 1/4 (0.201 mi.)*	*AF173*	*745*
MUSEUM OF HISTORY AN	860 TERRY AVE N	NE 1/8 - 1/4 (0.220 mi.)	AP185	792
SEATTLE CITY DOT FAI	613 FAIRVIEW AVE N	E 1/8 - 1/4 (0.231 mi.)	AR191	813

FUDS: The Listing includes locations of Formerly Used Defense Sites Properties where the US Army Corps Of Engineers is actively working or will take necessary cleanup actions.

A review of the FUDS list, as provided by EDR, and dated 01/31/2015 has revealed that there is 1 FUDS site within approximately 1 mile of the target property.

Equal/Higher Elevation	Address	Direction / Distance	Map ID	Page
SEATTLE ARMY CHEM PL		S 1/2 - 1 (0.866 mi.)	418	2081

WA Inactive Drycleaners: A listing of inactive drycleaner facility locations.

A review of the WA Inactive Drycleaners list, as provided by EDR, and dated 12/31/2015 has revealed that there are 3 WA Inactive Drycleaners sites within approximately 0.25 miles of the target property.

Equal/Higher Elevation	Address	Direction / Distance	Map ID	Page
MARYATT INDUSTRIES C	***773 VALLEY ST***	***WNW 0 - 1/8 (0.093 mi.)***	***O81***	***349***
EPA I: WAD988507646				
Facility ID: WAD988507646				
MARYATT INDUSTRIES	***771 VALLEY ST***	***WNW 0 - 1/8 (0.093 mi.)***	***O84***	***358***
EPA I: WAH000016253				
Facility ID: WAH000016253				
QUEENS CLEANERS	***716 TAYLOR AVE N***	***WNW 1/8 - 1/4 (0.180 mi.)***	***AG156***	***545***
EPA I: WAD988492385				
Facility ID: WAD988492385				

WA MANIFEST: Hazardous waste manifest information.

A review of the WA MANIFEST list, as provided by EDR, and dated 12/31/2015 has revealed that there are 25 WA MANIFEST sites within approximately 0.25 miles of the target property.

Equal/Higher Elevation	Address	Direction / Distance	Map ID	Page
WA UW 815 MERCER	***815 MERCER ST***	***SE 0 - 1/8 (0.013 mi.)***	***C18***	***26***
Facility Site ID Number: 95373825				
Gen Status CD: MQG				
Gen Status CD: SQG				
EPA ID: WAD988476578				
WA UW 815 MERCER	***815 MERCER ST***	***SE 0 - 1/8 (0.013 mi.)***	***C20***	***119***
Facility Site ID Number: 95373825				
Gen Status CD: MQG				
EPA ID: WAD988476578				
AMERICAN LINEN SUPPL	***700 DEXTER AVE***	***NW 0 - 1/8 (0.022 mi.)***	***B25***	***135***
Facility Site ID Number: 3573				
Gen Status CD: XQG				
Gen Status CD: LQG				
Gen Status CD: MQG				
EPA ID: WAH000040735				
KORRY ELECTRONICS SE	***801 DEXTER AVE N***	***NW 0 - 1/8 (0.062 mi.)***	***F53***	***214***
Facility Site ID Number: 4235185				
Gen Status CD: LQG				

EPA ID: WAD980977631

CITY INVESTORS XII L	***501 8TH AVE N***	***S 0 - 1/8 (0.099 mi.)***	***L88***	***370***
Facility Site ID Number: 8239				
Gen Status CD: MQG				
EPA ID: WAH000039149				
IVEY IMAGING LLC	***427 9TH AVE N***	***SSE 1/8 - 1/4 (0.133 mi.)***	***X120***	***400***
Facility Site ID Number: 35788635				
Gen Status CD: SQG				
Gen Status CD: MQG				
EPA ID: WAR000003079				
INTERSTATE BRANDS CO	***434 AURORA AVE N***	***SW 1/8 - 1/4 (0.140 mi.)***	***S127***	***448***
Facility Site ID Number: 84512858				
Gen Status CD: SQG				
Gen Status CD: MQG				
EPA ID: WAD009490343				
IVEY IMAGING LLC	***424 8TH AVE N***	***S 1/8 - 1/4 (0.158 mi.)***	***AC137***	***486***
Facility Site ID Number: 17349673				
Gen Status CD: XQG				
Gen Status CD: SQG				
EPA ID: WA0001022524				
IVEY IMAGING LLC	***408 8TH N***	***S 1/8 - 1/4 (0.171 mi.)***	***AC144***	***508***
Facility Site ID Number: 18957968				
Gen Status CD: SQG				
EPA ID: WAH000002360				
INSTITUTE FOR SYSTEM	***401 TERRY AVE N***	***SE 1/8 - 1/4 (0.186 mi.)***	***AI160***	***554***
Facility Site ID Number: 933731				
Facility Site ID Number: 22138				
Gen Status CD: MQG				
Gen Status CD: LQG				
EPA ID: WAH000022664				
EPA ID: WAH000035184				
LAKE UNION III LLC	***410 TERRY N 415 BORE***	***SE 1/8 - 1/4 (0.213 mi.)***	***AI178***	***753***
Facility Site ID Number: 7165				
Gen Status CD: MQG				
EPA ID: WAH000035316				
SEATTLE VAGABOND INN	***325 AURORA AVE N***	***SSW 1/8 - 1/4 (0.213 mi.)***	***AN179***	***756***
Facility Site ID Number: 95376999				
Gen Status CD: LQG				
EPA ID: WAH000009845				
SEATTLE CHILDRENS HO	***307 WESTLAKE AVE N S***	***SSE 1/8 - 1/4 (0.240 mi.)***	***AU200***	***835***
Facility Site ID Number: 2325538				
Gen Status CD: MQG				
EPA ID: WAH000031291				
CENTER FOR INFECTIOU	***307 WESTLAKE AVE N***	***SSE 1/8 - 1/4 (0.240 mi.)***	***AU202***	***840***
Facility Site ID Number: 3932898				
Gen Status CD: LQG				
Gen Status CD: MQG				
EPA ID: WAH000022588				
NINTH & JEFFERSON BL	***325 9TH AVE***	***S 1/8 - 1/4 (0.244 mi.)***	***AW206***	***938***
Facility Site ID Number: 15199671				
Gen Status CD: LQG				

EPA ID: WAD096767967

Lower Elevation	Address	Direction / Distance	Map ID	Page
SEATTLE CITY SDOT B	***900 BROAD ST***	***ENE 0 - 1/8 (0.039 mi.)***	***D29***	***158***
Facility Site ID Number: 5579216				
Gen Status CD: XQG				
Gen Status CD: LQG				
EPA ID: WAH000033099				
ALLEN INSTITUTE SEAT	***615 WESTLAKE AVE N***	***E 0 - 1/8 (0.053 mi.)***	***G39***	***182***
Facility Site ID Number: 15477				
Gen Status CD: XQG				
EPA ID: WAH000049543				
AIBS BUILDING LLC	601 WESTLAKE AVE N	ESE 0 - 1/8 (0.060 mi.)	G48	198
Facility Site ID Number: 32368748				
Gen Status CD: XQG				
Gen Status CD: LQG				
EPA ID: WAD988486866				
AMAZON VI	***515 WESTLAKE AVE N***	***SE 0 - 1/8 (0.062 mi.)***	***J58***	***288***
Facility Site ID Number: 7811				
Gen Status CD: LQG				
EPA ID: WAH000047519				
TOSCO 25535330857	***600 WESTLAKE N***	***ESE 0 - 1/8 (0.067 mi.)***	***G62***	***300***
Facility Site ID Number: 46445373				
Gen Status CD: MQG				
Gen Status CD: XQG				
Gen Status CD: SQG				
EPA ID: WAH000015289				
VACANT PARCEL	***965 VALLEY ST***	***ENE 0 - 1/8 (0.096 mi.)***	***P87***	***365***
Facility Site ID Number: 62917288				
Gen Status CD: LQG				
EPA ID: WAR000001214				
ROSEN PROPERTY	***960 REPUBLICAN ST***	***SE 1/8 - 1/4 (0.135 mi.)***	***Z125***	***423***
Facility Site ID Number: 2500				
Gen Status CD: SQG				
EPA ID: WAH000007914				
TEXACO 63-232-0400	***601 BOREN AVE N***	***E 1/8 - 1/4 (0.176 mi.)***	***AB149***	***521***
Facility Site ID Number: 99377872				
Gen Status CD: MQG				
Gen Status CD: SQG				
Gen Status CD: XQG				
EPA ID: WAD988503694				
SEATTLE CITY SOUTH L	***860 TERRY AVE N***	***NE 1/8 - 1/4 (0.220 mi.)***	***AP184***	***767***
Facility Site ID Number: 22338497				
Gen Status CD: XQG				
Gen Status CD: LQG				
Gen Status CD: SQG				
EPA ID: WA8170023412				
SEATTLE CITY DOT FAI	***613 FAIRVIEW AVE N***	***E 1/8 - 1/4 (0.231 mi.)***	***AR190***	***803***
Facility Site ID Number: 6129				
Gen Status CD: XQG				
EPA ID: WAH000036573				

NY MANIFEST: Manifest is a document that lists and tracks hazardous waste from the generator through transporters to a TSD facility.

A review of the NY MANIFEST list, as provided by EDR, and dated 10/01/2016 has revealed that there is 1 NY MANIFEST site within approximately 0.25 miles of the target property.

Equal/Higher Elevation	Address	Direction / Distance	Map ID	Page
RUBY PRESS ALOHA GRA	***766 THOMAS ST***	***S 1/8 - 1/4 (0.245 mi.)***	***AM207***	***1049***
EPA ID: WAR000007666				

EDR HIGH RISK HISTORICAL RECORDS

EDR Exclusive Records

EDR MGP: The EDR Proprietary Manufactured Gas Plant Database includes records of coal gas plants (manufactured gas plants) compiled by EDR's researchers. Manufactured gas sites were used in the United States from the 1800's to 1950's to produce a gas that could be distributed and used as fuel. These plants used whale oil, rosin, coal, or a mixture of coal, oil, and water that also produced a significant amount of waste. Many of the byproducts of the gas production, such as coal tar (oily waste containing volatile and non-volatile chemicals), sludges, oils and other compounds are potentially hazardous to human health and the environment. The byproduct from this process was frequently disposed of directly at the plant site and can remain or spread slowly, serving as a continuous source of soil and groundwater contamination.

A review of the EDR MGP list, as provided by EDR, has revealed that there is 1 EDR MGP site within approximately 1 mile of the target property.

Equal/Higher Elevation	Address	Direction / Distance	Map ID	Page
WASHINGTON NATURAL G	815 MERCER ST	SE 0 - 1/8 (0.013 mi.)	C19	118

EDR Hist Auto: EDR has searched selected national collections of business directories and has collected listings of potential gas station/filling station/service station sites that were available to EDR researchers. EDR's review was limited to those categories of sources that might, in EDR's opinion, include gas station/filling station/service station establishments. The categories reviewed included, but were not limited to gas, gas station, gasoline station, filling station, auto, automobile repair, auto service station, service station, etc. This database falls within a category of information EDR classifies as "High Risk Historical Records", or HRHR. EDR's HRHR effort presents unique and sometimes proprietary data about past sites and operations that typically create environmental concerns, but may not show up in current government records searches.

A review of the EDR Hist Auto list, as provided by EDR, has revealed that there are 46 EDR Hist Auto sites within approximately 0.125 miles of the target property.

Equal/Higher Elevation	Address	Direction / Distance	Map ID	Page
ROGGE OTTO	610 DEXTER AVE	0 - 1/8 (0.000 mi.)	A1	8
Database: EDR Hist Auto, Date of Government Version: 02/20/2007				
HI FLEX PRODUCT S CO	650 DEXTER AVE	0 - 1/8 (0.000 mi.)	A2	8
Database: EDR Hist Auto, Date of Government Version: 02/20/2007				
JIM S AUTO ELECTRIC	650 DEXTER	0 - 1/8 (0.000 mi.)	A3	8
Database: EDR Hist Auto, Date of Government Version: 02/20/2007				
GALE R E AND SON	607 DEXTER AVE	W 0 - 1/8 (0.005 mi.)	A8	14
Database: EDR Hist Auto, Date of Government Version: 02/20/2007				

EXECUTIVE SUMMARY

Equal/Higher Elevation	Address	Direction / Distance	Map ID	Page
INTERNATIONAL AUTO S	617 DEXTER AVE N	W 0 - 1/8 (0.005 mi.)	A9	15
Database: EDR Hist Auto, Date of Government Version: 02/20/2007				
KITCHELL GEO T	621 DEXTER AVE	W 0 - 1/8 (0.005 mi.)	A10	15
Database: EDR Hist Auto, Date of Government Version: 02/20/2007				
TEXACO SERVICE STATI	537 DEXTER AVE	WSW 0 - 1/8 (0.007 mi.)	A15	21
Database: EDR Hist Auto, Date of Government Version: 02/20/2007				
OGDEN CARL	722 DEXTER AVE	WNW 0 - 1/8 (0.016 mi.)	A24	135
Database: EDR Hist Auto, Date of Government Version: 02/20/2007				
MC MAHAN THOS A	527 DEXTER AVE	SW 0 - 1/8 (0.035 mi.)	E28	158
Database: EDR Hist Auto, Date of Government Version: 02/20/2007				
Not reported	715 DEXTER AVE N	NW 0 - 1/8 (0.041 mi.)	F32	176
NORTHWESTERN GASOLIN	768 DEXTER HORTON BL	NW 0 - 1/8 (0.041 mi.)	F33	177
Database: EDR Hist Auto, Date of Government Version: 02/20/2007				
Not reported	717 DEXTER AVE N	NW 0 - 1/8 (0.045 mi.)	F34	177
Database: EDR Hist Auto, Date of Government Version: 02/20/2007				
COMPLETE AUTOMOTIVE	717 N DEXTER AVE	NW 0 - 1/8 (0.045 mi.)	F36	179
Database: EDR Hist Auto, Date of Government Version: 02/20/2007				
GABULSON WM	515 DEXTER AVE	SW 0 - 1/8 (0.059 mi.)	E44	189
Database: EDR Hist Auto, Date of Government Version: 02/20/2007				
FOSTER S SERVICE	509 DEXTER AVE N	SW 0 - 1/8 (0.072 mi.)	E66	329
Database: EDR Hist Auto, Date of Government Version: 02/20/2007				
MC CAULEY CUTTING CO	509 DEXTER AVE	SW 0 - 1/8 (0.072 mi.)	E67	330
Database: EDR Hist Auto, Date of Government Version: 02/20/2007				
CAMPBELL GENE	708 MERCER	WSW 0 - 1/8 (0.077 mi.)	H69	330
Database: EDR Hist Auto, Date of Government Version: 02/20/2007				
WHEAT GEO	604 REPUBLICAN ST	SSW 0 - 1/8 (0.091 mi.)	M77	334
Database: EDR Hist Auto, Date of Government Version: 02/20/2007				
FISK W C	610 REPUBLICAN ST	SSW 0 - 1/8 (0.091 mi.)	M78	335
Database: EDR Hist Auto, Date of Government Version: 02/20/2007				
Not reported	771 VALLEY ST	WNW 0 - 1/8 (0.093 mi.)	O85	364
OLLIE S REPAIR AND S	825 DEXTER AVE	NNW 0 - 1/8 (0.100 mi.)	Q90	374
Database: EDR Hist Auto, Date of Government Version: 02/20/2007				
GARRISON GROVER C	514 AURORA AVE	SW 0 - 1/8 (0.110 mi.)	S100	382
Database: EDR Hist Auto, Date of Government Version: 02/20/2007				
Not reported	702 6TH AVE N	WNW 0 - 1/8 (0.112 mi.)	U105	388
Not reported	430 DEXTER AVE N	SSW 0 - 1/8 (0.112 mi.)	M106	389
WOODS SERVICE STATIO	501 AURORA AVE	SW 0 - 1/8 (0.112 mi.)	S108	391
Database: EDR Hist Auto, Date of Government Version: 02/20/2007				
Not reported	761 ALOHA ST	NNW 0 - 1/8 (0.117 mi.)	N111	392
ALOHA SHELL SERVICE	821 AURORA AVE N	NW 0 - 1/8 (0.123 mi.)	V113	393
Database: EDR Hist Auto, Date of Government Version: 02/20/2007				
ALOHA SHELL SERVICE	821 AURORA AVE	NW 0 - 1/8 (0.123 mi.)	V114	394
Database: EDR Hist Auto, Date of Government Version: 02/20/2007				

Lower Elevation	Address	Direction / Distance	Map ID	Page
ED S AUTO ELECTRIC	777 BROAD	ENE 0 - 1/8 (0.014 mi.)	D22	134
Database: EDR Hist Auto, Date of Government Version: 02/20/2007				

Lower Elevation	Address	Direction / Distance	Map ID	Page
WEHR CONRAD J	629 WESTLAKE AVE N	E 0 - 1/8 (0.053 mi.)	G38	182
Database: EDR Hist Auto, Date of Government Version: 02/20/2007				
MCKAY S SHELL SERVIC	619 WESTLAKE AVE N	E 0 - 1/8 (0.053 mi.)	G40	184
Database: EDR Hist Auto, Date of Government Version: 02/20/2007				
LAKE UNION GARAGE IN	737 9TH AVE N	NE 0 - 1/8 (0.054 mi.)	D42	187
Database: EDR Hist Auto, Date of Government Version: 02/20/2007				
Not reported	601 WESTLAKE AVE N	ESE 0 - 1/8 (0.060 mi.)	G47	198
WEHR LIGHTNING SERVI	WESTLAKE AVE & ROY	ENE 0 - 1/8 (0.060 mi.)	G50	212
Database: EDR Hist Auto, Date of Government Version: 02/20/2007				
Not reported	739 9TH AVE N	NNE 0 - 1/8 (0.062 mi.)	I55	286
STEVES WESTLAKE UNIO	600 WEATLAKE AVE N	ESE 0 - 1/8 (0.067 mi.)	G61	300
Database: EDR Hist Auto, Date of Government Version: 02/20/2007				
VAN S WESTLAKE UNION	600 WESTLAKE AVE N	ESE 0 - 1/8 (0.067 mi.)	G64	327
Database: EDR Hist Auto, Date of Government Version: 02/20/2007				
Not reported	739 WESTLAKE AVE N	NE 0 - 1/8 (0.074 mi.)	I68	330
POWERS AND HAWNEY	526 WESTLAKE AVE N	ESE 0 - 1/8 (0.088 mi.)	K75	334
Database: EDR Hist Auto, Date of Government Version: 02/20/2007				
PACIFIC COAST AUTO R	508 WESTLAKE AVE N	SE 0 - 1/8 (0.101 mi.)	K91	374
Database: EDR Hist Auto, Date of Government Version: 02/20/2007				
TFANSMISSION EXCHANG	503 WESTLAKE AVE N	SE 0 - 1/8 (0.105 mi.)	R93	376
Database: EDR Hist Auto, Date of Government Version: 02/20/2007				
DICKERMAN J H	963 MERCER	ESE 0 - 1/8 (0.106 mi.)	K95	379
Database: EDR Hist Auto, Date of Government Version: 02/20/2007				
CHURCH ELMER A	504 WESTLAKE AVE N	SE 0 - 1/8 (0.107 mi.)	R96	379
Database: EDR Hist Auto, Date of Government Version: 02/20/2007				
JENKS CHAS	965 MERCER	ESE 0 - 1/8 (0.107 mi.)	K97	379
Database: EDR Hist Auto, Date of Government Version: 02/20/2007				
ERK AND NELSON	810 ALOHA	N 0 - 1/8 (0.111 mi.)	T101	382
Database: EDR Hist Auto, Date of Government Version: 02/20/2007				
PEERLESS AUTO BODY C	502 WESTLAKE N	SE 0 - 1/8 (0.115 mi.)	R110	391
Database: EDR Hist Auto, Date of Government Version: 02/20/2007				

EDR Hist Cleaner: EDR has searched selected national collections of business directories and has collected listings of potential dry cleaner sites that were available to EDR researchers. EDR's review was limited to those categories of sources that might, in EDR's opinion, include dry cleaning establishments. The categories reviewed included, but were not limited to dry cleaners, cleaners, laundry, laundromat, cleaning/laundry, wash & dry etc. This database falls within a category of information EDR classifies as "High Risk Historical Records", or HRHR. EDR's HRHR effort presents unique and sometimes proprietary data about past sites and operations that typically create environmental concerns, but may not show up in current government records searches.

A review of the EDR Hist Cleaner list, as provided by EDR, has revealed that there are 7 EDR Hist Cleaner sites within approximately 0.125 miles of the target property.

Equal/Higher Elevation	Address	Direction / Distance	Map ID	Page
MARYATT ELECTRIC LAU	8TH AVE & ROY	NNW 0 - 1/8 (0.004 mi.)	B5	11
Database: EDR Hist Cleaner, Date of Government Version: 02/20/2007				
MIARYATT ELECTRIC LA	770 ROY	WNW 0 - 1/8 (0.005 mi.)	A6	11
Database: EDR Hist Cleaner, Date of Government Version: 02/20/2007				

EXECUTIVE SUMMARY

Equal/Higher Elevation	Address	Direction / Distance	Map ID	Page
WOLFE AND CO	513 DEXTER AVE N	SW 0 - 1/8 (0.061 mi.)	E52	214
Database: EDR Hist Cleaner, Date of Government Version: 02/20/2007				
CARPET MASTERS	513 8TH AVE N	S 0 - 1/8 (0.078 mi.)	L72	333
Database: EDR Hist Cleaner, Date of Government Version: 02/20/2007				
OLYMPIC LAUNDRY	700 MERCER	WSW 0 - 1/8 (0.080 mi.)	H73	333
Database: EDR Hist Cleaner, Date of Government Version: 02/20/2007				
ALLIED LAUNDRY AND E	444 DEXTER HORTON BL	SSW 0 - 1/8 (0.114 mi.)	M109	391
Database: EDR Hist Cleaner, Date of Government Version: 02/20/2007				

Lower Elevation	Address	Direction / Distance	Map ID	Page
CENTRAL WET WASH INC	624 9TH AVE N	ESE 0 - 1/8 (0.007 mi.)	C14	21
Database: EDR Hist Cleaner, Date of Government Version: 02/20/2007				

EXECUTIVE SUMMARY

Due to poor or inadequate address information, the following sites were not mapped. Count: 13 records.

Site Name	Database(s)
SEATTLE DOT E ALLISON ST	WA CSCSL, WA ALLSITES
AMLI SOUTH LAKE UNION I	WA ALLSITES, WA CSCSL NFA
SEATTLE PUBLIC UTILITIES-RESOURCE	WA SWF/LF
PSE GAS RELOCATES MERCER ST CORRID	FINDS
FAIRFIELD SUITES (FOUR REPORTS)	WA ICR
TRITELL LLC	WA ICR
SIMPSON HOUSING SITE	WA ICR
CHEVRON #9 7032	WA ICR
FRED HUTCHINSON CANCER CENTER	WA ICR
FRED HUTCHINSON CANCER CENTER	WA ICR
PIER 66	WA ICR
PACIFIC NORTHWEST BALLET (SEATTLE	WA ICR
PACIFIC SCIENCE CENTER IMAX PROJEC	WA ICR

OVERVIEW MAP - 4836758.1S

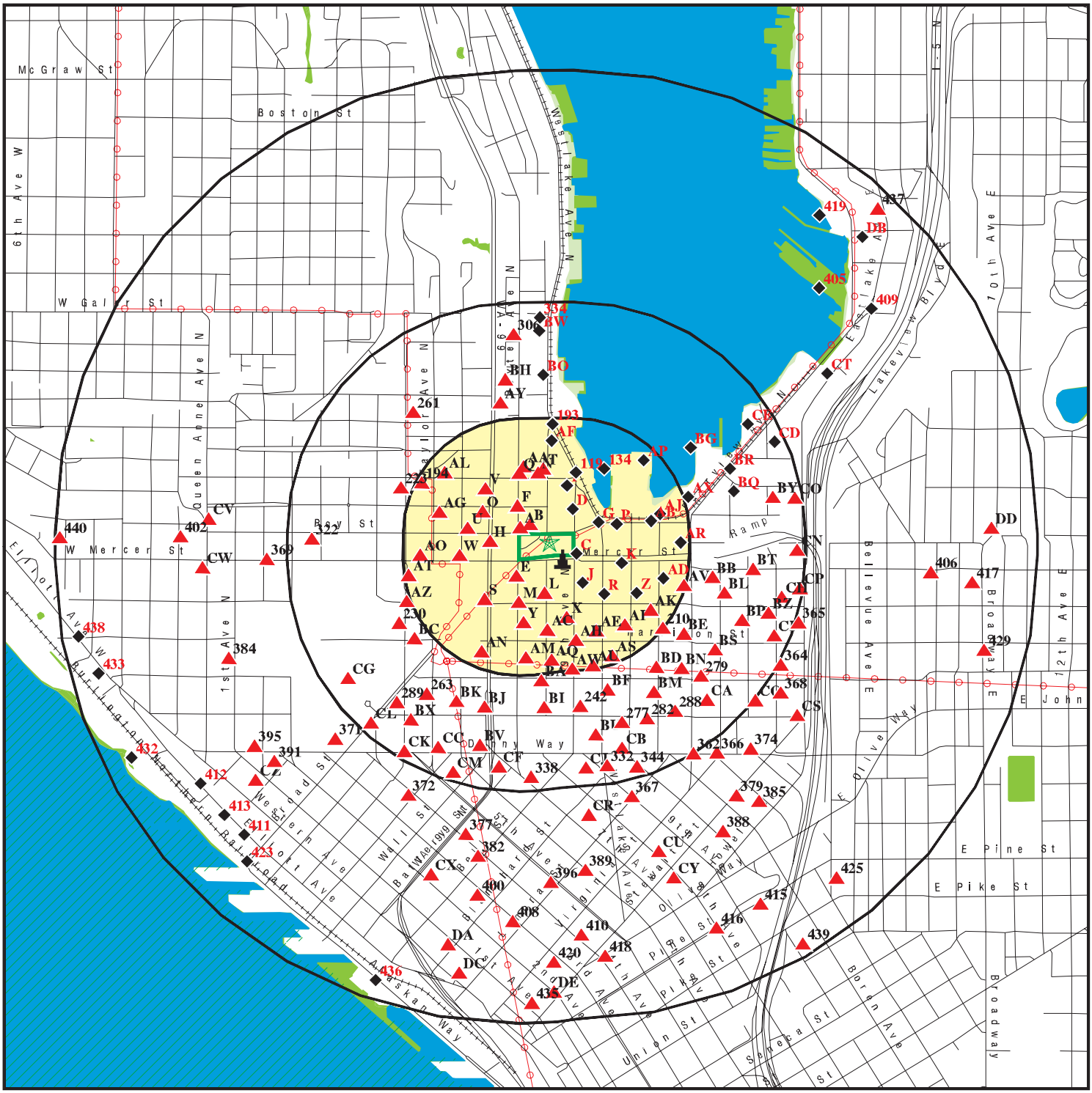
McGraw St
Boston St
W Galer St
W Mercer St
Mercer St
Bay St
6th Ave W
Queen Anne Ave N
1st Ave N
Taylor Ave N
Westlake Ave N
Fairview Ave N
Eastlake Ave E
Lakeview Blvd E
Belleview Ave E
10th Ave E
11th Ave E
12th Ave E
Broadway E
E John St
E Pine St
E Pike St
Olive Way
Pine St
Union St
Seneca St
Boren Ave
Broadway
Elliott Ave W
Western Ave
Alaskan Way
Alaskan Way Viaduct
Wall St
Battery St Tunnel
Northern Pacific Railroad
Ramp
Interstate 5
Interstate 90
Interstate 5 Express Lanes
Interstate 5 Express Lanes Ramp
Interstate 5 Express Lanes Ramp
Interstate 5 Express Lanes Ramp

DETAIL MAP - 4836758.1S

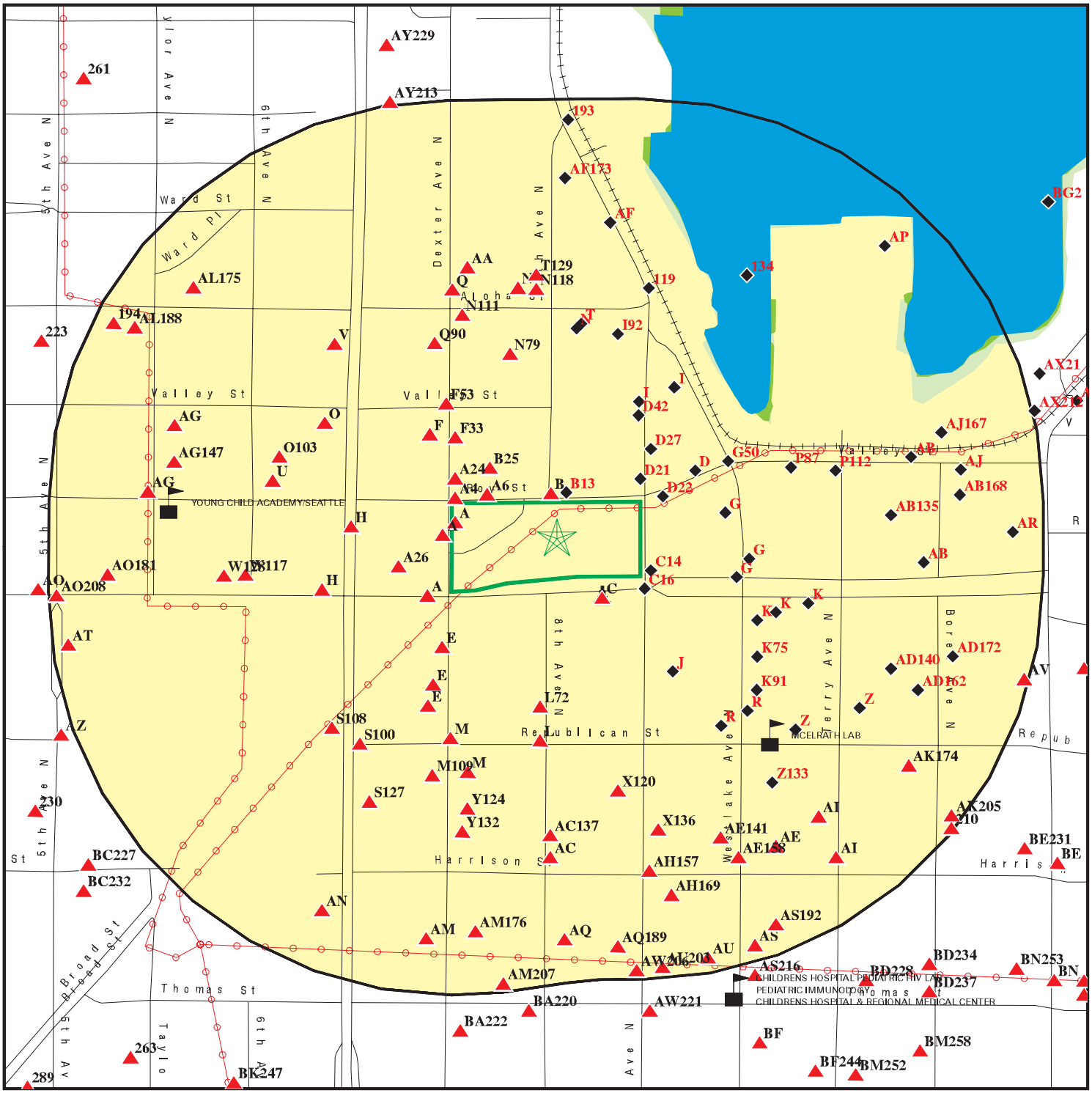

- Target Property
- Sites at elevations higher than or equal to the target property
- Sites at elevations lower than the target property
- Manufactured Gas Plants
- Sensitive Receptors
- National Priority List Sites
- Dept. Defense Sites
- Indian Reservations BIA
- Power transmission lines
- 100-year flood zone
- 500-year flood zone
- National Wetland Inventory
- State Wetlands

This report includes Interactive Map Layers to display and/or hide map information. The legend includes only those icons for the default map view.

SITE NAME:	Mercer Corridor Phase I	CLIENT:	Shannon & Wilson, Inc.
ADDRESS:	702 & 801 Roy St and 714 & 816 Mercer St Seattle WA 98109	CONTACT:	Blaine Nesbit
		INQUIRY #:	4836758.1s
LAT/LONG:	47.625083 / 122.34091	DATE:	January 26, 2017 7:07 am

Copyright © 2017 EDR, Inc. © 2015 TomTom Rel. 2015.

MAP FINDINGS SUMMARY

Database	Search Distance (Miles)	Target Property	< 1/8	1/8 - 1/4	1/4 - 1/2	1/2 - 1	> 1	Total Plotted
STANDARD ENVIRONMENTAL RECORDS								
Federal NPL site list								
NPL	1.000		0	0	0	0	NR	0
Proposed NPL	1.000		0	0	0	0	NR	0
NPL LIENS	0.001		0	NR	NR	NR	NR	0
Federal Delisted NPL site list								
Delisted NPL	1.000		0	0	0	0	NR	0
Federal CERCLIS list								
FEDERAL FACILITY	0.500		0	0	0	NR	NR	0
SEMS	0.500		0	0	0	NR	NR	0
Federal CERCLIS NFRAP site list								
SEMS-ARCHIVE	0.500		0	1	3	NR	NR	4
Federal RCRA CORRACTS facilities list								
CORRACTS	1.000		0	0	0	0	NR	0
Federal RCRA non-CORRACTS TSD facilities list								
RCRA-TSDF	0.500		0	0	0	NR	NR	0
Federal RCRA generators list								
RCRA-LQG	0.250		4	1	NR	NR	NR	5
RCRA-SQG	0.250		3	4	NR	NR	NR	7
RCRA-CESQG	0.250		1	2	NR	NR	NR	3
Federal institutional controls / engineering controls registries								
LUCIS	0.500		0	0	0	NR	NR	0
US ENG CONTROLS	0.500		0	0	0	NR	NR	0
US INST CONTROL	0.500		0	0	0	NR	NR	0
Federal ERNS list								
ERNS	0.001		0	NR	NR	NR	NR	0
State- and tribal - equivalent NPL								
WA HSL	1.000		1	3	4	23	NR	31
State- and tribal - equivalent CERCLIS								
WA CSCSL	1.000		10	17	27	77	NR	131
State and tribal landfill and/or solid waste disposal site lists								
WA SWF/LF	0.500		0	0	0	NR	NR	0
State and tribal leaking storage tank lists								
WA LUST	0.500		5	7	14	NR	NR	26

MAP FINDINGS SUMMARY

Database	Search Distance (Miles)	Target Property	< 1/8	1/8 - 1/4	1/4 - 1/2	1/2 - 1	> 1	Total Plotted
INDIAN LUST	0.500		0	0	0	NR	NR	0
State and tribal registered storage tank lists								
FEMA UST	0.250		0	0	NR	NR	NR	0
WA UST	0.250		10	24	NR	NR	NR	34
WA AST	0.250		0	0	NR	NR	NR	0
INDIAN UST	0.250		0	0	NR	NR	NR	0
State and tribal institutional control / engineering control registries								
WA INST CONTROL	0.500		0	3	1	NR	NR	4
State and tribal voluntary cleanup sites								
WA VCP	0.500		5	10	28	NR	NR	43
WA ICR	0.500		4	16	22	NR	NR	42
INDIAN VCP	0.500		0	0	0	NR	NR	0
State and tribal Brownfields sites								
WA BROWNFIELDS	0.500		0	0	0	NR	NR	0
ADDITIONAL ENVIRONMENTAL RECORDS								
Local Brownfield lists								
US BROWNFIELDS	0.500		0	0	0	NR	NR	0
Local Lists of Landfill / Solid Waste Disposal Sites								
WA SWRCY	0.500		0	1	1	NR	NR	2
WA SWTIRE	0.500		0	0	0	NR	NR	0
INDIAN ODI	0.500		0	0	0	NR	NR	0
DEBRIS REGION 9	0.500		0	0	0	NR	NR	0
ODI	0.500		0	0	0	NR	NR	0
IHS OPEN DUMPS	0.500		0	0	0	NR	NR	0
Local Lists of Hazardous waste / Contaminated Sites								
US HIST CDL	0.001		0	NR	NR	NR	NR	0
WA ALLSITES	0.500		42	67	136	NR	NR	245
WA CDL	0.001		0	NR	NR	NR	NR	0
WA HIST CDL	0.001		0	NR	NR	NR	NR	0
WA CSCSL NFA	0.500		3	13	31	NR	NR	47
US CDL	0.001		0	NR	NR	NR	NR	0
Local Land Records								
LIENS 2	0.001		0	NR	NR	NR	NR	0
Records of Emergency Release Reports								
HMIRS	0.001		0	NR	NR	NR	NR	0
WA SPILLS	0.001		0	NR	NR	NR	NR	0
WA SPILLS 90	0.001		0	NR	NR	NR	NR	0

MAP FINDINGS SUMMARY

Database	Search Distance (Miles)	Target Property	< 1/8	1/8 - 1/4	1/4 - 1/2	1/2 - 1	> 1	Total Plotted
Other Ascertainable Records								
RCRA NonGen / NLR	0.250		24	33	NR	NR	NR	57
FUDS	1.000		0	0	0	1	NR	1
DOD	1.000		0	0	0	0	NR	0
SCRD DRYCLEANERS	0.500		0	0	0	NR	NR	0
US FIN ASSUR	0.001		0	NR	NR	NR	NR	0
EPA WATCH LIST	0.001		0	NR	NR	NR	NR	0
2020 COR ACTION	0.250		0	0	NR	NR	NR	0
TSCA	0.001		0	NR	NR	NR	NR	0
TRIS	0.001		0	NR	NR	NR	NR	0
SSTS	0.001		0	NR	NR	NR	NR	0
ROD	1.000		0	0	0	0	NR	0
RMP	0.001		0	NR	NR	NR	NR	0
RAATS	0.001		0	NR	NR	NR	NR	0
PRP	0.001		0	NR	NR	NR	NR	0
PADS	0.001		0	NR	NR	NR	NR	0
ICIS	0.001		0	NR	NR	NR	NR	0
FTTS	0.001		0	NR	NR	NR	NR	0
MLTS	0.001		0	NR	NR	NR	NR	0
COAL ASH DOE	0.001		0	NR	NR	NR	NR	0
COAL ASH EPA	0.500		0	0	0	NR	NR	0
PCB TRANSFORMER	0.001		0	NR	NR	NR	NR	0
RADINFO	0.001		0	NR	NR	NR	NR	0
HIST FTTS	0.001		0	NR	NR	NR	NR	0
DOT OPS	0.001		0	NR	NR	NR	NR	0
CONSENT	1.000		0	0	0	0	NR	0
INDIAN RESERV	0.001		0	NR	NR	NR	NR	0
FUSRAP	1.000		0	0	0	0	NR	0
UMTRA	0.500		0	0	0	NR	NR	0
LEAD SMELTERS	0.001		0	NR	NR	NR	NR	0
US AIRS	0.001		0	NR	NR	NR	NR	0
US MINES	0.250		0	0	NR	NR	NR	0
FINDS	0.001		0	NR	NR	NR	NR	0
DOCKET HWC	0.001		0	NR	NR	NR	NR	0
UXO	1.000		0	0	0	0	NR	0
WA AIRS	0.001		0	NR	NR	NR	NR	0
WA COAL ASH	0.500		0	0	0	NR	NR	0
WA DRYCLEANERS	0.250		0	0	NR	NR	NR	0
WA Financial Assurance	0.001		0	NR	NR	NR	NR	0
CA HAZNET	TP		NR	NR	NR	NR	NR	0
WA Inactive Drycleaners	0.250		2	1	NR	NR	NR	3
WA MANIFEST	0.250		11	14	NR	NR	NR	25
NY MANIFEST	0.250		0	1	NR	NR	NR	1
WA NPDES	0.001		0	NR	NR	NR	NR	0
WA UIC	0.001		0	NR	NR	NR	NR	0
ABANDONED MINES	0.001		0	NR	NR	NR	NR	0
ECHO	0.001		0	NR	NR	NR	NR	0
FUELS PROGRAM	0.250		0	0	NR	NR	NR	0
EDR HIGH RISK HISTORICAL RECORDS								
EDR Exclusive Records								
EDR MGP	1.000		1	0	0	0	NR	1

MAP FINDINGS SUMMARY

Database	Search Distance (Miles)	Target Property	< 1/8	1/8 - 1/4	1/4 - 1/2	1/2 - 1	> 1	Total Plotted
EDR Hist Auto	0.125		46	NR	NR	NR	NR	46
EDR Hist Cleaner	0.125		7	NR	NR	NR	NR	7
EDR RECOVERED GOVERNMENT ARCHIVES								
Exclusive Recovered Govt. Archives								
WA RGA HWS	0.001		0	NR	NR	NR	NR	0
WA RGA LF	0.001		0	NR	NR	NR	NR	0
WA RGA LUST	0.001		0	NR	NR	NR	NR	0
- Totals --		0	179	218	267	101	0	765

NOTES:

TP = Target Property

NR = Not Requested at this Search Distance

Sites may be listed in more than one database

A1 **ROGGE OTTO** **EDR Hist Auto** **1009378673**
610 DEXTER AVE **N/A**
< 1/8 **SEATTLE, WA**
1 ft.

Site 1 of 13 in cluster A

Relative: EDR Historical Auto Stations:
Higher Name: ROGGE OTTO
Year: 1940
Actual: Type: GASOLINE AND OIL SERVICE STATIONS
56 ft.

A2 **HI FLEX PRODUCT S CO** **EDR Hist Auto** **1009379792**
650 DEXTER AVE **N/A**
< 1/8 **SEATTLE, WA**
1 ft.

Site 2 of 13 in cluster A

Relative: EDR Historical Auto Stations:
Higher Name: HI FLEX PRODUCT S CO
Year: 1951
Actual: Type: GASOLINE STATIONS
58 ft.

Name: HARDER S SHELL SERVICE
Year: 1955
Type: GAS STATIONS

A3 **JIM S AUTO ELECTRIC AND SHELL SERVICE** **EDR Hist Auto** **1009379791**
650 DEXTER **N/A**
< 1/8 **SEATTLE, WA**
1 ft.

Site 3 of 13 in cluster A

Relative: EDR Historical Auto Stations:
Higher Name: JIM S AUTO ELECTRIC AND SHELL SERVICE
Year: 1960
Actual: Type: GASOLINE STATIONS
58 ft.

A4 **AMERICAN LINEN SUPPLY CO DEXTER AVE** **RCRA-LQG** **1016977402**
WNW **700 DEXTER AVE** **WAH000040735**
< 1/8 **SEATTLE, WA 98101**
0.003 mi.
18 ft.

Site 4 of 13 in cluster A

Relative: RCRA-LQG:
Higher Date form received by agency: 02/28/2014
Facility name: AMERICAN LINEN SUPPLY CO DEXTER AVE
Actual: Facility address: 700 DEXTER AVE
58 ft. SEATTLE, WA 98101
EPA ID: WAH000040735
Mailing address: 1326 FIFTH AVE STE 711
SEATTLE, WA 98101
Contact: CHARLES C CACEK
Contact address: 2811 FAIRVIEW AVE E STE 2000
SEATTLE, WA 98102
Contact country: US
Contact telephone: (206) 436-5904
Contact email: CCACEK@SOUNDEARTHINC.COM

AMERICAN LINEN SUPPLY CO DEXTER AVE (Continued) **1016977402**

EPA Region: 10
Classification: Large Quantity Generator
Description: Handler: generates 1,000 kg or more of hazardous waste during any calendar month; or generates more than 1 kg of acutely hazardous waste during any calendar month; or generates more than 100 kg of any residue or contaminated soil, waste or other debris resulting from the cleanup of a spill, into or on any land or water, of acutely hazardous waste during any calendar month; or generates 1 kg or less of acutely hazardous waste during any calendar month, and accumulates more than 1 kg of acutely hazardous waste at any time; or generates 100 kg or less of any residue or contaminated soil, waste or other debris resulting from the cleanup of a spill, into or on any land or water, of acutely hazardous waste during any calendar month, and accumulates more than 100 kg of that material at any time

Owner/Operator Summary:

Owner/operator name: AMERICAN LINEN SUPPLY CO
Owner/operator address: 1326 FIFTH AVE STE 711
SEATTLE, WA 98101
Owner/operator country: US
Owner/operator telephone: (206)682-7306
Legal status: Private
Owner/Operator Type: Owner
Owner/Op start date: Not reported
Owner/Op end date: Not reported

Owner/operator name: AMERICAN LINEN SUPPLY CO
Owner/operator address: 1326 FIFTH AVE STE 711
SEATTLE, 98101
Owner/operator country: US
Owner/operator telephone: (206) 682-7306
Legal status: Private
Owner/Operator Type: Owner
Owner/Op start date: 01/01/1992
Owner/Op end date: Not reported

Owner/operator name: AMERICAN LINEN SUPPLY CO
Owner/operator address: 1326 FIFTH AVE STE 711
SEATTLE, 98101
Owner/operator country: US
Owner/operator telephone: (206) 682-7306
Legal status: Private
Owner/Operator Type: Operator
Owner/Op start date: 01/01/1900
Owner/Op end date: Not reported

Owner/operator name: AMERICAN LINEN SUPPLY CO
Owner/operator address: 1326 FIFTH AVE STE 711
SEATTLE, WA 98101
Owner/operator country: US
Owner/operator telephone: (206)682-7306
Legal status: Private
Owner/Operator Type: Operator
Owner/Op start date: Not reported
Owner/Op end date: Not reported

AMERICAN LINEN SUPPLY CO DEXTER AVE (Continued) **1016977402**

Handler Activities Summary:
U.S. importer of hazardous waste: No
Mixed waste (haz. and radioactive): No
Recycler of hazardous waste: No
Transporter of hazardous waste: No
Treater, storer or disposer of HW: No
Underground injection activity: No
On-site burner exemption: No
Furnace exemption: No
Used oil fuel burner: No
Used oil processor: No
User oil refiner: No
Used oil fuel marketer to burner: No
Used oil Specification marketer: No
Used oil transfer facility: No
Used oil transporter: No

. Waste code: D043
. Waste name: VINYL CHLORIDE

. Waste code: F002
. Waste name: THE FOLLOWING SPENT HALOGENATED SOLVENTS: TETRACHLOROETHYLENE, METHYLENE CHLORIDE, TRICHLOROETHYLENE, 1,1,1-TRICHLOROETHANE, CHLOROBENZENE, 1,1,2-TRICHLORO-1,2,2-TRIFLUOROETHANE, ORTHO-DICHLOROBENZENE, TRICHLOROFLUOROMETHANE, AND 1,1,2, TRICHLOROETHANE; ALL SPENT SOLVENT MIXTURES/BLENDS CONTAINING, BEFORE USE, A TOTAL OF TEN PERCENT OR MORE (BY VOLUME) OF ONE OR MORE OF THE ABOVE HALOGENATED SOLVENTS OR THOSE SOLVENTS LISTED IN F001, F004, AND F005; AND STILL BOTTOMS FROM THE RECOVERY OF THESE SPENT SOLVENTS AND SPENT SOLVENT MIXTURES.

Historical Generators:
Date form received by agency: 01/12/2012
Site name: AMERICAN LINEN SUPPLY CO DEXTER AVE
Classification: Small Quantity Generator

. Waste code: F002
. Waste name: THE FOLLOWING SPENT HALOGENATED SOLVENTS: TETRACHLOROETHYLENE, METHYLENE CHLORIDE, TRICHLOROETHYLENE, 1,1,1-TRICHLOROETHANE, CHLOROBENZENE, 1,1,2-TRICHLORO-1,2,2-TRIFLUOROETHANE, ORTHO-DICHLOROBENZENE, TRICHLOROFLUOROMETHANE, AND 1,1,2, TRICHLOROETHANE; ALL SPENT SOLVENT MIXTURES/BLENDS CONTAINING, BEFORE USE, A TOTAL OF TEN PERCENT OR MORE (BY VOLUME) OF ONE OR MORE OF THE ABOVE HALOGENATED SOLVENTS OR THOSE SOLVENTS LISTED IN F001, F004, AND F005; AND STILL BOTTOMS FROM THE RECOVERY OF THESE SPENT SOLVENTS AND SPENT SOLVENT MIXTURES.

Violation Status: No violations found

B5 **MARYATT ELECTRIC LAUNDRY AV N AND** **EDR Hist Cleaner** **1009350158**
NNW **8TH AVE & ROY** **N/A**
< 1/8 **SEATTLE, WA**
0.004 mi.
19 ft. **Site 1 of 5 in cluster B**

Relative:
Higher

Actual:
46 ft.

EDR Historical Cleaners:

Name:	MARYATT ELECTRIC LAUNDRY AV N AND
Year:	1925
Type:	LAUNDRIES

A6 **MIARYATT ELECTRIC LAUNDRY** **EDR Hist Cleaner** **1009348995**
WNW **770 ROY** **N/A**
< 1/8 **SEATTLE, WA**
0.005 mi.
29 ft. **Site 5 of 13 in cluster A**

Relative:
Higher

Actual:
53 ft.

EDR Historical Cleaners:

Name:	MARYATT ELECTRIC LAUNDRY
Year:	1930
Type:	LAUNDRIES
Name:	AMERICAN LINEN SUPPLY CO
Year:	1930
Type:	LAUNDRIES
Name:	MIARYATT ELECTRIC LAUNDRY
Year:	1935
Type:	LAUNDRIES
Name:	MARYATT ELECTRIC LAUNDRY
Year:	1940
Type:	LAUNDRIES
Name:	AMERICAN LINEN SUPPLY
Year:	1940
Type:	LAUNDRIES
Name:	AMERICAN LINEN SUTPPLY CO
Year:	1944
Type:	LAUNDRIES

A7 **UTILITIES INC** **WA ALLSITES** **1007265609**
West **605 DEXTER AVE N** **RCRA NonGen / NLR** **WAH000021735**
< 1/8 **SEATTLE, WA 98109**
0.005 mi.
29 ft. **Site 6 of 13 in cluster A**

Relative:
Higher

Actual:
57 ft.

ALLSITES:

Facility Name:	UTILITIES INC
Facility Id:	2608680
Interaction:	10980
Interaction 1:	I
Interaction 2:	HWG
Ecology Program:	HAZWASTE
Program Data:	TURBOWASTE
Facility Alt.:	Not reported

UTILITIES INC (Continued) **1007265609**

Program ID:	WAH000021735
Date Interaction:	2003-09-18 00:00:00
Date Interaction 3:	Hazardous Waste Generator
Latitude:	47.624554381999999
Longitude:	-122.34276509999999

RCRA NonGen / NLR:

Date form received by agency:	02/13/2004
Facility name:	UTILITIES INC
Facility address:	605 DEXTER AVE N SEATTLE, WA 98109
EPA ID:	WAH000021735
Mailing address:	221 NINTH AVE N SEATTLE, WA 98109
Contact:	JOHN P JENSEN
Contact address:	221 NINTH AVE N SEATTLE, WA 98109
Contact country:	US
Contact telephone:	(206)838-1085
Contact email:	JOHNJ@UTILITYINC.COM
EPA Region:	10
Classification:	Non-Generator
Description:	Handler: Non-Generators do not presently generate hazardous waste

Owner/Operator Summary:

Owner/operator name:	CITY OF SEATTLE FLEET & FACILITIES DEPT
Owner/operator address:	14TH FLOOR ALASKA BLDG 618 SECOND AVE SEATTLE, WA 98104
Owner/operator country:	US
Owner/operator telephone:	(206)684-0414
Legal status:	Municipal
Owner/Operator Type:	Owner
Owner/Op start date:	Not reported
Owner/Op end date:	Not reported

Owner/operator name:	CITY OF SEATTLE FLEET & FACILITIES DEPT
Owner/operator address:	14TH FLOOR ALASKA BLDG 618 SECOND AVE SEATTLE, WA 98104
Owner/operator country:	US
Owner/operator telephone:	Not reported
Legal status:	Municipal
Owner/Operator Type:	Owner
Owner/Op start date:	01/01/1900
Owner/Op end date:	Not reported

Owner/operator name:	MARY LASKI
Owner/operator address:	14TH FLOOR ALASKA BLDG 618 SECOND AVE SEATTLE, WA 98109
Owner/operator country:	US
Owner/operator telephone:	Not reported
Legal status:	Municipal
Owner/Operator Type:	Operator
Owner/Op start date:	01/01/1900
Owner/Op end date:	Not reported

UTILITIES INC (Continued) **1007265609**

Owner/operator name: CITY OF SEATTLE FLEET & FACILITIES DEPT
Owner/operator address: 14TH FLOOR ALASKA BLDG 618 SECOND AVE
SEATTLE, WA 98104
Owner/operator country: US
Owner/operator telephone: (206)684-0414
Legal status: Municipal
Owner/Operator Type: Operator
Owner/Op start date: Not reported
Owner/Op end date: Not reported

Handler Activities Summary:
U.S. importer of hazardous waste: No
Mixed waste (haz. and radioactive): No
Recycler of hazardous waste: No
Transporter of hazardous waste: No
Treater, storer or disposer of HW: No
Underground injection activity: No
On-site burner exemption: No
Furnace exemption: No
Used oil fuel burner: No
Used oil processor: No
User oil refiner: No
Used oil fuel marketer to burner: No
Used oil Specification marketer: No
Used oil transfer facility: No
Used oil transporter: No

Historical Generators:
Date form received by agency: 02/13/2004
Site name: UTILITIES INC
Classification: Not a generator, verified

. Waste code: D001
. Waste name: IGNITABLE WASTE

. Waste code: D002
. Waste name: CORROSIVE WASTE

. Waste code: D035
. Waste name: METHYL ETHYL KETONE

. Waste code: F003
. Waste name: THE FOLLOWING SPENT NONHALOGENATED SOLVENTS: XYLENE, ACETONE, ETHYL ACETATE, ETHYL BENZENE, ETHYL ETHER, METHYL ISOBUTYL KETONE, N-BUTYL ALCOHOL, CYCLOHEXANONE, AND METHANOL; ALL SPENT SOLVENT MIXTURES/BLENDS CONTAINING, BEFORE USE, ONLY THE ABOVE SPENT NONHALOGENATED SOLVENTS; AND ALL SPENT SOLVENT MIXTURES/BLENDS CONTAINING, BEFORE USE, ONE OR MORE OF THE ABOVE NONHALOGENATED SOLVENTS, AND A TOTAL OF TEN PERCENT OR MORE (BY VOLUME) OF ONE OR MORE OF THOSE SOLVENTS LISTED IN F001, F002, F004, AND F005; AND STILL BOTTOMS FROM THE RECOVERY OF THESE SPENT SOLVENTS AND SPENT SOLVENT MIXTURES.

. Waste code: F005
. Waste name: THE FOLLOWING SPENT NONHALOGENATED SOLVENTS: TOLUENE, METHYL ETHYL KETONE, CARBON DISULFIDE, ISOBUTANOL, PYRIDINE, BENZENE,

UTILITIES INC (Continued) **1007265609**

2-ETHOXYETHANOL, AND 2-NITROPROPANE; ALL SPENT SOLVENT MIXTURES/BLENDS CONTAINING, BEFORE USE, A TOTAL OF TEN PERCENT OR MORE (BY VOLUME) OF ONE OR MORE OF THE ABOVE NONHALOGENATED SOLVENTS OR THOSE SOLVENTS LISTED IN F001, F002, OR F004; AND STILL BOTTOMS FROM THE RECOVERY OF THESE SPENT SOLVENTS AND SPENT SOLVENT MIXTURES.

Date form received by agency: 12/31/2003
Site name: UTILITIES INC
Classification: Small Quantity Generator

Date form received by agency: 09/18/2003
Site name: UTILITIES INC
Classification: Small Quantity Generator

. Waste code: D001
. Waste name: IGNITABLE WASTE

. Waste code: D002
. Waste name: CORROSIVE WASTE

. Waste code: WT01
. Waste name: Washington State Extremely Hazardous Toxic Waste with a toxic constituents concentration greater than or equal to 1.0%, determined by biological testing methods or a book designation procedure.

. Waste code: WT02
. Waste name: Washington State Dangerous Toxic Waste with a toxic constituents concentration greater than or equal to 0.001% and less than 1.0%, determined by biological testing methods or a book designation procedure.

Violation Status: No violations found

A8 **GALE R E AND SON** **EDR Hist Auto** **1009378610**
West **607 DEXTER AVE** **N/A**
< 1/8 **SEATTLE, WA**
0.005 mi.
29 ft. **Site 7 of 13 in cluster A**

Relative:
Higher

Actual:
57 ft.

EDR Historical Auto Stations:

Name: GALE R E AND SON
Year: 1930
Type: GASOLINE AND OIL SERVICE STATIONS

Name: WITT VERNON G
Year: 1935
Type: GASOLINE AND OIL SERVICE STATIONS

Name: YOUNG JACK W
Year: 1940
Type: GASOLINE AND OIL SERVICE STATIONS

A9 **INTERNATIONAL AUTO SERV** **EDR Hist Auto** **1009378962**
West **617 DEXTER AVE N** **N/A**
< 1/8 **SEATTLE, WA**
0.005 mi.
29 ft. **Site 8 of 13 in cluster A**

Relative:
Higher

Actual:
58 ft.

EDR Historical Auto Stations:
Name: INTERNATIONAL AUTO SERV
Year: 1975
Type: AUTOMOBILE REPAIRING

A10 **KITCHELL GEO T** **EDR Hist Auto** **1009379092**
West **621 DEXTER AVE** **N/A**
< 1/8 **SEATTLE, WA**
0.005 mi.
29 ft. **Site 9 of 13 in cluster A**

Relative:
Higher

Actual:
59 ft.

EDR Historical Auto Stations:
Name: SUNBEAM SERVICE STATION
Year: 1930
Type: GASOLINE AND OIL SERVICE STATIONS

Name: DOWLING GEO H JR
Year: 1935
Type: GASOLINE AND OIL SERVICE STATIONS

Name: TATUM SAML P
Year: 1940
Type: AUTOMOBILE REPAIRING

Name: KITCHELL GEO T
Year: 1940
Type: AUTOMOBILE REPAIRING

Name: SHAUER AND WALLBERG
Year: 1940
Type: GASOLINE AND OIL SERVICE STATIONS

Name: FESS OIL BURNER CO
Year: 1944
Type: GASOLINE AND OIL SERVICE STATIONS

B11 **SEATTLE CITY ROY STREET FACILITY** **RCRA NonGen / NLR** **1000878868**
North **802 ROY ST** **FINDS** **WAD988522033**
< 1/8 **SEATTLE, WA 98109** **ECHO**
0.006 mi.
31 ft. **Site 2 of 5 in cluster B**

Relative:
Higher

Actual:
46 ft.

RCRA NonGen / NLR:
Date form received by agency: 04/28/2004
Facility name: SEATTLE CITY ROY STREET FACILITY
Facility address: 802 ROY ST
SEATTLE, WA 98109
EPA ID: WAD988522033
Mailing address: 4209 W MARGINAL WAY SW
SEATTLE, WA 98106
Contact: JODI SINCLAIR
Contact address: 4209 W MARGINAL WAY SW WESTBRIDGE

SEATTLE CITY ROY STREET FACILITY (Continued) **1000878868**

SEATTLE, WA 98106
Contact country: US
Contact telephone: (206)684-7292
Contact email: Not reported
EPA Region: 10
Land type: Private
Classification: Non-Generator
Description: Handler: Non-Generators do not presently generate hazardous waste

Owner/Operator Summary:
Owner/operator name: SEATTLE CITY LIGHT
Owner/operator address: 100 DEXTER AVE
SEATTLE, WA 98109
Owner/operator country: US
Owner/operator telephone: (206)684-7292
Legal status: Municipal
Owner/Operator Type: Owner
Owner/Op start date: Not reported
Owner/Op end date: Not reported

Owner/operator name: SEATTLE CITY LIGHT
Owner/operator address: 100 DEXTER AVE
SEATTLE, WA 98109
Owner/operator country: US
Owner/operator telephone: (206)684-7292
Legal status: Municipal
Owner/Operator Type: Operator
Owner/Op start date: Not reported
Owner/Op end date: Not reported

Handler Activities Summary:
U.S. importer of hazardous waste: No
Mixed waste (haz. and radioactive): No
Recycler of hazardous waste: No
Transporter of hazardous waste: No
Treater, storer or disposer of HW: No
Underground injection activity: No
On-site burner exemption: No
Furnace exemption: No
Used oil fuel burner: No
Used oil processor: No
User oil refiner: No
Used oil fuel marketer to burner: No
Used oil Specification marketer: No
Used oil transfer facility: No
Used oil transporter: No

Historical Generators:
Date form received by agency: 04/28/2004
Site name: SEATTLE CITY ROY STREET FACILITY
Classification: Not a generator, verified

Date form received by agency: 12/31/2003
Site name: SEATTLE CITY ROY STREET FACILITY
Classification: Not a generator, verified

SEATTLE CITY ROY STREET FACILITY (Continued) **1000878868**

Date form received by agency: 03/06/2002
Site name: SEATTLE CITY ROY STREET FACILITY
Classification: Large Quantity Generator

Date form received by agency: 03/01/2000
Site name: SEATTLE CITY ROY STREET FACILITY
Classification: Large Quantity Generator

Date form received by agency: 10/27/1998
Site name: SEATTLE CITY ROY STREET FACILITY
Classification: Large Quantity Generator

Date form received by agency: 03/01/1996
Site name: CITY OF SEATTLE - ROY STREET FACILITY
Classification: Large Quantity Generator

Facility Has Received Notices of Violations:
Regulation violated: SR - -070(1)(b), (3) / -170(1)(a)
Area of violation: Generators - General
Date violation determined: 07/30/2002
Date achieved compliance: 10/08/2002
Violation lead agency: State
Enforcement action: WRITTEN INFORMAL
Enforcement action date: 08/06/2002
Enf. disposition status: Not reported
Enf. disp. status date: Not reported
Enforcement lead agency: State
Proposed penalty amount: Not reported
Final penalty amount: Not reported
Paid penalty amount: Not reported

Regulation violated: SR - -200(1)(b) / -630(7)
Area of violation: Generators - General
Date violation determined: 07/30/2002
Date achieved compliance: 09/08/2002
Violation lead agency: State
Enforcement action: WRITTEN INFORMAL
Enforcement action date: 08/06/2002
Enf. disposition status: Not reported
Enf. disp. status date: Not reported
Enforcement lead agency: State
Proposed penalty amount: Not reported
Final penalty amount: Not reported
Paid penalty amount: Not reported

Evaluation Action Summary:
Evaluation date: 07/30/2002
Evaluation: COMPLIANCE EVALUATION INSPECTION ON-SITE
Area of violation: Generators - General
Date achieved compliance: 09/08/2002
Evaluation lead agency: State

Evaluation date: 07/30/2002
Evaluation: COMPLIANCE EVALUATION INSPECTION ON-SITE
Area of violation: Generators - General
Date achieved compliance: 10/08/2002

SEATTLE CITY ROY STREET FACILITY (Continued) **1000878868**

Evaluation lead agency: State

FINDS:

Registry ID: 110009512385

Environmental Interest/Information System

Washington Facility / Site Identification System (WA-FSIS) provides a means to query and display data maintained by the Washington Department of Ecology. This system contains key information for each facility/site that is currently, or has been, of interest to the Air Quality, Dam Safety, Hazardous Waste, Toxics Cleanup, and Water Quality Programs.

RCRAInfo is a national information system that supports the Resource Conservation and Recovery Act (RCRA) program through the tracking of events and activities related to facilities that generate, transport, and treat, store, or dispose of hazardous waste. RCRAInfo allows RCRA program staff to track the notification, permit, compliance, and corrective action activities required under RCRA.

HAZARDOUS WASTE BIENNIAL REPORTER

ECHO:

Envid:	1000878868
Registry ID:	110009512385
DFR URL:	http://echo.epa.gov/detailed_facility_report?fid=110009512385

B12 **ROY ST SHOPS 89** **WA CSCSL** **U001125221**
North **802 ROY ST** **WA LUST** **N/A**
< 1/8 **SEATTLE, WA 98109** **WA UST**
0.006 mi. **WA ALLSITES**
31 ft. **Site 3 of 5 in cluster B**

Relative: Higher

Actual: 46 ft.

CSCSL:

Facility ID:	95811428
Region:	Northwest
Lat/Long:	47.625656 / -122.340630
Brownfield Status:	Not reported
Rank Status:	N
Clean Up Siteid:	11216
Site Status:	Cleanup Started
PSI?:	Not reported
Contaminant Name:	Benzene
Ground Water:	Confirmed Above Cleanup Level
Surface Water:	Not reported
Soil:	Confirmed Above Cleanup Level
Sediment:	Not reported
Air:	Not reported
Bedrock:	Not reported
Responsible Unit:	Northwest

Facility ID:	95811428
Region:	Northwest
Lat/Long:	47.625656 / -122.340630
Brownfield Status:	Not reported
Rank Status:	N

ROY ST SHOPS 89 (Continued) **U001125221**

Clean Up Siteid:	11216
Site Status:	Cleanup Started
PSI?:	Not reported
Contaminant Name:	Petroleum-Gasoline
Ground Water:	Confirmed Above Cleanup Level
Surface Water:	Not reported
Soil:	Confirmed Above Cleanup Level
Sediment:	Not reported
Air:	Not reported
Bedrock:	Not reported
Responsible Unit:	Northwest

LUST:

Facility ID:	95811428
Lust Status Type:	Cleanup Started
Cleanup Site ID:	11216
Cleanup Unit Type:	Upland
Process Type:	Independent Action
Cleanup Unit Name:	ROY ST SHOPS 89 / ALOHA ST SHOPS 9TH AVE N
Lust Status Date:	05/21/1995
Response Section:	Northwest
Lat/Long:	47.625656 / -122.34063

UST:

Facility ID:	95811428
Site Id:	7936
UBI:	Not reported
Phone Number:	Not reported
Decimal Latitude:	47.62565588
Decimal Longitude:	-122.34063001
Tank Name:	P89-1
Tag Number:	Not reported
Tank Status:	Removed
Tank Status Date:	08/06/1996
Tank Install Date:	00/31/1964
Tank Closure Date:	09/15/1992
Capacity Range:	1,101 to 2,000 Gallons
Tank Permit Expiration Date:	06/02/1992
Tank Upgrade Date:	Not reported
Tank Spill Prevention:	Not reported
Tank Overfill Prevention:	Not reported
Tank Material:	Steel
Tank Construction:	Not reported
Tank Tightness Test:	Not reported
Tank Corrosion Protection:	Not reported
Tank Manifold:	Not reported
Tank Release Detection:	Not reported
Tank SFC Type:	Not reported
Pipe Material:	Not reported
Pipe Construction:	Not reported
Pipe Primary Release Detection:	Not reported
Pipe Second Release Detection:	Not reported
Pipe Corrosion Protection:	Not reported
Pipe Pumping System:	Not reported
Responsible Unit:	NORTHWEST

ROY ST SHOPS 89 (Continued) **U001125221**

Dispencer/Pump SFC Type: Not reported

ALLSITES:
Facility Name: SEATTLE CITY ROY STREET FACILITY
Facility Id: 95811428

Interaction: 74460
Interaction 1: I
Interaction 2: HWP
Ecology Program: HAZWASTE
Program Data: HWPPRT
Facility Alt.: Not reported
Program ID: WAD988522033
Date Interaction: 1995-01-01 00:00:00
Date Interaction 3: Hazardous Waste Planner
Latitude: 47.625650262999997
Longitude: -122.340615114

Interaction: 74458
Interaction 1: A
Interaction 2: LUST
Ecology Program: TOXICS
Program Data: ISIS
Facility Alt.: Not reported
Program ID: 7936
Date Interaction: 1992-09-16 00:00:00
Date Interaction 3: LUST Facility
Latitude: 47.625650262999997
Longitude: -122.340615114

Interaction: 74461
Interaction 1: I
Interaction 2: UST
Ecology Program: TOXICS
Program Data: UST
Facility Alt.: Not reported
Program ID: 7936
Date Interaction: 2000-02-29 00:00:00
Date Interaction 3: Underground Storage Tank
Latitude: 47.625650262999997
Longitude: -122.340615114

Interaction: 74459
Interaction 1: I
Interaction 2: HWG
Ecology Program: HAZWASTE
Program Data: TURBOWASTE
Facility Alt.: Not reported
Program ID: WAD988522033
Date Interaction: 1993-06-14 00:00:00
Date Interaction 3: Hazardous Waste Generator
Latitude: 47.625650262999997
Longitude: -122.340615114

B13 **ROY STREET** **WA ALLSITES** **S118640772**
NNE **820 ROY ST** **N/A**
< 1/8 **SEATTLE, WA 98109**
0.006 mi.
32 ft. **Site 4 of 5 in cluster B**

Relative:
Lower

Actual:
44 ft.

ALLSITES:
Facility Name: ROY STREET
Facility Id: 18874

Interaction: 117416
Interaction 1: A
Interaction 2: CONSTSWGP
Ecology Program: WATQUAL
Program Data: PARIS
Facility Alt.: Roy Street
Program ID: WAR303872
Date Interaction: 2016-03-04 00:00:00
Date Interaction 3: Construction SW GP
Latitude: 47.625888867999997
Longitude: -122.34011011699999

C14 **CENTRAL WET WASH INC** **EDR Hist Cleaner** **1009347367**
ESE **624 9TH AVE N** **N/A**
< 1/8 **SEATTLE, WA**
0.007 mi.
35 ft. **Site 1 of 6 in cluster C**

Relative:
Lower

Actual:
40 ft.

EDR Historical Cleaners:
Name: CENTRAL WET WASH INC
Year: 1920
Type: LAUNDRIES

A15 **TEXACO SERVICE STATION** **EDR Hist Auto** **1009376847**
WSW **537 DEXTER AVE** **N/A**
< 1/8 **SEATTLE, WA**
0.007 mi.
37 ft. **Site 10 of 13 in cluster A**

Relative:
Higher

Actual:
56 ft.

EDR Historical Auto Stations:
Name: TEXACO SERVICE STATION
Year: 1930
Type: GASOLINE AND OIL SERVICE STATIONS

C16 **BLOCK 44 SOUTH LAKE UNION DEVELOPMENT** **WA ALLSITES** **S113230057**
ESE **9TH AVE N & MERCER ST** **N/A**
< 1/8 **SEATTLE, WA 98109**
0.008 mi.
43 ft. **Site 2 of 6 in cluster C**

Relative:
Lower

Actual:
41 ft.

ALLSITES:
Facility Name: BLOCK 44 SOUTH LAKE UNION DEVELOPMENT
Facility Id: 16056

Interaction: 103401
Interaction 1: I

BLOCK 44 SOUTH LAKE UNION DEVELOPMENT (Continued) **S113230057**

Interaction 2:	CONSTSWGP
Ecology Program:	WATQUAL
Program Data:	PARIS
Facility Alt.:	Block 44 South Lake Union Development
Program ID:	WAR126736
Date Interaction:	2012-12-19 00:00:00
Date Interaction 3:	Construction SW GP
Latitude:	47.624064902000001
Longitude:	-122.339276559

C17 **PUGET SOUND ENERGY SEATTLE** **WA UST** **U001126097**
SE **815 MERCER ST** **N/A**
< 1/8 **SEATTLE, WA 98109**
0.013 mi.
69 ft. **Site 3 of 6 in cluster C**

Relative:
Higher

Actual:
46 ft.

UST:

Facility ID:	95373825
Site Id:	9866
UBI:	Not reported
Phone Number:	Not reported
Decimal Latitude:	47.623541184
Decimal Longitude:	-122.34005402
Tank Name:	GAS 1
Tag Number:	Not reported
Tank Status:	Removed
Tank Status Date:	01/20/1998
Tank Install Date:	00/01/1963
Tank Closure Date:	Not reported
Capacity Range:	5,000 to 9,999 Gallons
Tank Permit Expiration Date:	06/30/1998
Tank Upgrade Date:	Not reported
Tank Spill Prevention:	Spill Bucket/Spill Box
Tank Overfill Prevention:	Other
Tank Material:	Not reported
Tank Construction:	Single Wall Tank
Tank Tightness Test:	Not reported
Tank Corrosion Protection:	Impressed Current
Tank Manifold:	Not reported
Tank Release Detection:	Not reported
Tank SFC Type:	Not reported
Pipe Material:	Not reported
Pipe Construction:	Single Wall Pipe
Pipe Primary Release Detection:	Safe Suction (No Leak Detection)
Pipe Second Release Detection:	Not reported
Pipe Corrosion Protection:	Impressed Current
Pipe Pumping System:	Not reported
Responsible Unit:	NORTHWEST
Dispencer/Pump SFC Type:	Not reported
Tank Name:	GAS 2
Tag Number:	Not reported
Tank Status:	Removed
Tank Status Date:	01/20/1998
Tank Install Date:	00/01/1963

PUGET SOUND ENERGY SEATTLE (Continued) **U001126097**

Tank Closure Date:	Not reported
Capacity Range:	5,000 to 9,999 Gallons
Tank Permit Expiration Date:	06/30/1998
Tank Upgrade Date:	Not reported
Tank Spill Prevention:	Spill Bucket/Spill Box
Tank Overfill Prevention:	Other
Tank Material:	Not reported
Tank Construction:	Single Wall Tank
Tank Tightness Test:	Not reported
Tank Corrosion Protection:	Impressed Current
Tank Manifold:	Not reported
Tank Release Detection:	Not reported
Tank SFC Type:	Not reported
Pipe Material:	Not reported
Pipe Construction:	Single Wall Pipe
Pipe Primary Release Detection:	Safe Suction (No Leak Detection)
Pipe Second Release Detection:	Not reported
Pipe Corrosion Protection:	Impressed Current
Pipe Pumping System:	Not reported
Responsible Unit:	NORTHWEST
Dispencer/Pump SFC Type:	Not reported

Tank Name:	OIL 1
Tag Number:	Not reported
Tank Status:	Removed
Tank Status Date:	02/13/1992
Tank Install Date:	00/31/1964
Tank Closure Date:	Not reported
Capacity Range:	111 TO 1,100 Gallons
Tank Permit Expiration Date:	Not reported
Tank Upgrade Date:	Not reported
Tank Spill Prevention:	Not reported
Tank Overfill Prevention:	Not reported
Tank Material:	Not reported
Tank Construction:	Not reported
Tank Tightness Test:	Not reported
Tank Corrosion Protection:	Not reported
Tank Manifold:	Not reported
Tank Release Detection:	Not reported
Tank SFC Type:	Not reported
Pipe Material:	Not reported
Pipe Construction:	Not reported
Pipe Primary Release Detection:	Not reported
Pipe Second Release Detection:	Not reported
Pipe Corrosion Protection:	Not reported
Pipe Pumping System:	Not reported
Responsible Unit:	NORTHWEST
Dispencer/Pump SFC Type:	Not reported

Tank Name:	OIL 2
Tag Number:	Not reported
Tank Status:	Removed
Tank Status Date:	02/13/1992
Tank Install Date:	00/31/1964
Tank Closure Date:	Not reported

PUGET SOUND ENERGY SEATTLE (Continued) **U001126097**

Capacity Range:	111 TO 1,100 Gallons
Tank Permit Expiration Date:	Not reported
Tank Upgrade Date:	Not reported
Tank Spill Prevention:	Not reported
Tank Overfill Prevention:	Not reported
Tank Material:	Not reported
Tank Construction:	Not reported
Tank Tightness Test:	Not reported
Tank Corrosion Protection:	Not reported
Tank Manifold:	Not reported
Tank Release Detection:	Not reported
Tank SFC Type:	Not reported
Pipe Material:	Not reported
Pipe Construction:	Not reported
Pipe Primary Release Detection:	Not reported
Pipe Second Release Detection:	Not reported
Pipe Corrosion Protection:	Not reported
Pipe Pumping System:	Not reported
Responsible Unit:	NORTHWEST
Dispencer/Pump SFC Type:	Not reported

Tank Name:	OIL 3
Tag Number:	Not reported
Tank Status:	Removed
Tank Status Date:	02/13/1992
Tank Install Date:	00/31/1964
Tank Closure Date:	Not reported
Capacity Range:	111 TO 1,100 Gallons
Tank Permit Expiration Date:	Not reported
Tank Upgrade Date:	Not reported
Tank Spill Prevention:	Not reported
Tank Overfill Prevention:	Not reported
Tank Material:	Not reported
Tank Construction:	Not reported
Tank Tightness Test:	Not reported
Tank Corrosion Protection:	Not reported
Tank Manifold:	Not reported
Tank Release Detection:	Not reported
Tank SFC Type:	Not reported
Pipe Material:	Not reported
Pipe Construction:	Not reported
Pipe Primary Release Detection:	Not reported
Pipe Second Release Detection:	Not reported
Pipe Corrosion Protection:	Not reported
Pipe Pumping System:	Not reported
Responsible Unit:	NORTHWEST
Dispencer/Pump SFC Type:	Not reported

Tank Name:	OIL 4
Tag Number:	Not reported
Tank Status:	Removed
Tank Status Date:	02/13/1992
Tank Install Date:	00/31/1964
Tank Closure Date:	Not reported
Capacity Range:	111 TO 1,100 Gallons

PUGET SOUND ENERGY SEATTLE (Continued) **U001126097**

Tank Permit Expiration Date:	Not reported
Tank Upgrade Date:	Not reported
Tank Spill Prevention:	Not reported
Tank Overfill Prevention:	Not reported
Tank Material:	Not reported
Tank Construction:	Not reported
Tank Tightness Test:	Not reported
Tank Corrosion Protection:	Not reported
Tank Manifold:	Not reported
Tank Release Detection:	Not reported
Tank SFC Type:	Not reported
Pipe Material:	Not reported
Pipe Construction:	Not reported
Pipe Primary Release Detection:	Not reported
Pipe Second Release Detection:	Not reported
Pipe Corrosion Protection:	Not reported
Pipe Pumping System:	Not reported
Responsible Unit:	NORTHWEST
Dispencer/Pump SFC Type:	Not reported

Tank Name:	OIL 5
Tag Number:	Not reported
Tank Status:	Removed
Tank Status Date:	02/13/1992
Tank Install Date:	00/31/1964
Tank Closure Date:	Not reported
Capacity Range:	111 TO 1,100 Gallons
Tank Permit Expiration Date:	Not reported
Tank Upgrade Date:	Not reported
Tank Spill Prevention:	Not reported
Tank Overfill Prevention:	Not reported
Tank Material:	Not reported
Tank Construction:	Not reported
Tank Tightness Test:	Not reported
Tank Corrosion Protection:	Not reported
Tank Manifold:	Not reported
Tank Release Detection:	Not reported
Tank SFC Type:	Not reported
Pipe Material:	Not reported
Pipe Construction:	Not reported
Pipe Primary Release Detection:	Not reported
Pipe Second Release Detection:	Not reported
Pipe Corrosion Protection:	Not reported
Pipe Pumping System:	Not reported
Responsible Unit:	NORTHWEST
Dispencer/Pump SFC Type:	Not reported

Tank Name:	WASTE 1
Tag Number:	Not reported
Tank Status:	Removed
Tank Status Date:	02/13/1992
Tank Install Date:	00/31/1964
Tank Closure Date:	Not reported
Capacity Range:	111 TO 1,100 Gallons
Tank Permit Expiration Date:	Not reported

PUGET SOUND ENERGY SEATTLE (Continued) **U001126097**

Tank Upgrade Date:	Not reported
Tank Spill Prevention:	Not reported
Tank Overfill Prevention:	Not reported
Tank Material:	Steel
Tank Construction:	Single Wall Tank
Tank Tightness Test:	Not reported
Tank Corrosion Protection:	Impressed Current
Tank Manifold:	Not reported
Tank Release Detection:	Not reported
Tank SFC Type:	Not reported
Pipe Material:	Steel
Pipe Construction:	Not reported
Pipe Primary Release Detection:	Not reported
Pipe Second Release Detection:	Not reported
Pipe Corrosion Protection:	Not reported
Pipe Pumping System:	Not reported
Responsible Unit:	NORTHWEST
Dispencer/Pump SFC Type:	Not reported

C18 **WA UW 815 MERCER** **RCRA-SQG** **1000455962**
SE **815 MERCER ST** **FINDS** **WAD988476578**
< 1/8 **SEATTLE, WA 98109** **WA MANIFEST**
0.013 mi. **ECHO**
69 ft. **Site 4 of 6 in cluster C**

Relative:
Higher

Actual:
46 ft.

RCRA-SQG:

Date form received by agency:	02/16/2012
Facility name:	WA UW 815 MERCER
Facility address:	815 MERCER ST SEATTLE, WA 98105
EPA ID:	WAD988476578
Mailing address:	PO BOX 354400 SEATTLE, WA 98195
Contact:	DAVE LUNDSTROM
Contact address:	PO BOX 354400 SEATTLE, WA 98195
Contact country:	US
Contact telephone:	(206) 616-5835
Contact email:	Not reported
EPA Region:	10
Land type:	State
Classification:	Small Small Quantity Generator
Description:	Handler: generates more than 100 and less than 1000 kg of hazardous waste during any calendar month and accumulates less than 6000 kg of hazardous waste at any time; or generates 100 kg or less of hazardous waste during any calendar month, and accumulates more than 1000 kg of hazardous waste at any time

Owner/Operator Summary:

Owner/operator name:	WA UW
Owner/operator address:	PO BOX 354400 SEATTLE, 98195
Owner/operator country:	US
Owner/operator telephone:	(206)616-5835
Legal status:	State
Owner/Operator Type:	Operator
Owner/Op start date:	01/01/1900

WA UW 815 MERCER (Continued) **1000455962**

Owner/Op end date: Not reported

Owner/operator name: WA UW W
Owner/operator address: PO BOX 354400
SEATTLE, WA 98195
Owner/operator country: US
Owner/operator telephone: (206)616-5835
Legal status: Private
Owner/Operator Type: Operator
Owner/Op start date: 01/01/1900
Owner/Op end date: Not reported

Owner/operator name: WA UW W
Owner/operator address: PO BOX 354400
SEATTLE, WA 98195
Owner/operator country: US
Owner/operator telephone: (206)616-5835
Legal status: Private
Owner/Operator Type: Owner
Owner/Op start date: 01/01/1900
Owner/Op end date: Not reported

Owner/operator name: WA UW
Owner/operator address: PO BOX 354400
SEATTLE, 98195
Owner/operator country: US
Owner/operator telephone: (206)616-5835
Legal status: State
Owner/Operator Type: Owner
Owner/Op start date: 01/01/1900
Owner/Op end date: Not reported

Owner/operator name: WA UW
Owner/operator address: PO BOX 354400
SEATTLE, WA 98195
Owner/operator country: US
Owner/operator telephone: Not reported
Legal status: State
Owner/Operator Type: Owner
Owner/Op start date: 01/01/1900
Owner/Op end date: Not reported

Owner/operator name: WA UW
Owner/operator address: PO BOX 354400
SEATTLE, WA 98195
Owner/operator country: US
Owner/operator telephone: Not reported
Legal status: State
Owner/Operator Type: Operator
Owner/Op start date: 01/01/1900
Owner/Op end date: Not reported

Handler Activities Summary:
U.S. importer of hazardous waste: No
Mixed waste (haz. and radioactive): No
Recycler of hazardous waste: No
Transporter of hazardous waste: No

WA UW 815 MERCER (Continued) **1000455962**

Treater, storer or disposer of HW: No
Underground injection activity: No
On-site burner exemption: No
Furnace exemption: No
Used oil fuel burner: No
Used oil processor: No
User oil refiner: No
Used oil fuel marketer to burner: No
Used oil Specification marketer: No
Used oil transfer facility: No
Used oil transporter: No

. Waste code: D001
. Waste name: IGNITABLE WASTE

. Waste code: D002
. Waste name: CORROSIVE WASTE

. Waste code: D003
. Waste name: REACTIVE WASTE

. Waste code: D009
. Waste name: MERCURY

. Waste code: D011
. Waste name: SILVER

. Waste code: D022
. Waste name: CHLOROFORM

. Waste code: F002
. Waste name: THE FOLLOWING SPENT HALOGENATED SOLVENTS: TETRACHLOROETHYLENE, METHYLENE CHLORIDE, TRICHLOROETHYLENE, 1,1,1-TRICHLOROETHANE, CHLOROBENZENE, 1,1,2-TRICHLORO-1,2,2-TRIFLUOROETHANE, ORTHO-DICHLOROBENZENE, TRICHLOROFLUOROMETHANE, AND 1,1,2, TRICHLOROETHANE; ALL SPENT SOLVENT MIXTURES/BLENDS CONTAINING, BEFORE USE, A TOTAL OF TEN PERCENT OR MORE (BY VOLUME) OF ONE OR MORE OF THE ABOVE HALOGENATED SOLVENTS OR THOSE SOLVENTS LISTED IN F001, F004, AND F005; AND STILL BOTTOMS FROM THE RECOVERY OF THESE SPENT SOLVENTS AND SPENT SOLVENT MIXTURES.

. Waste code: F003
. Waste name: THE FOLLOWING SPENT NONHALOGENATED SOLVENTS: XYLENE, ACETONE, ETHYL ACETATE, ETHYL BENZENE, ETHYL ETHER, METHYL ISOBUTYL KETONE, N-BUTYL ALCOHOL, CYCLOHEXANONE, AND METHANOL; ALL SPENT SOLVENT MIXTURES/BLENDS CONTAINING, BEFORE USE, ONLY THE ABOVE SPENT NONHALOGENATED SOLVENTS; AND ALL SPENT SOLVENT MIXTURES/BLENDS CONTAINING, BEFORE USE, ONE OR MORE OF THE ABOVE NONHALOGENATED SOLVENTS, AND A TOTAL OF TEN PERCENT OR MORE (BY VOLUME) OF ONE OR MORE OF THOSE SOLVENTS LISTED IN F001, F002, F004, AND F005; AND STILL BOTTOMS FROM THE RECOVERY OF THESE SPENT SOLVENTS AND SPENT SOLVENT MIXTURES.

. Waste code: F005
. Waste name: THE FOLLOWING SPENT NONHALOGENATED SOLVENTS: TOLUENE, METHYL ETHYL KETONE, CARBON DISULFIDE, ISOBUTANOL, PYRIDINE, BENZENE, 2-ETHOXYETHANOL, AND 2-NITROPROPANE; ALL SPENT SOLVENT MIXTURES/BLENDS

WA UW 815 MERCER (Continued) **1000455962**

CONTAINING, BEFORE USE, A TOTAL OF TEN PERCENT OR MORE (BY VOLUME) OF ONE OR MORE OF THE ABOVE NONHALOGENATED SOLVENTS OR THOSE SOLVENTS LISTED IN F001, F002, OR F004; AND STILL BOTTOMS FROM THE RECOVERY OF THESE SPENT SOLVENTS AND SPENT SOLVENT MIXTURES.

. Waste code: WP02
. Waste name: Washington State Dangerous Persistent Waste containing Halogenated Organic Compounds (HOC) at a total concentration level of 0.01% to 1.0%.

. Waste code: WT02
. Waste name: Washington State Dangerous Toxic Waste with a toxic constituents concentration greater than or equal to 0.001% and less than 1.0%, determined by biological testing methods or a book designation procedure.

Historical Generators:
Date form received by agency: 02/16/2011
Site name: WA UW 815 MERCER
Classification: Small Quantity Generator

. Waste code: D001
. Waste name: IGNITABLE WASTE

. Waste code: D002
. Waste name: CORROSIVE WASTE

. Waste code: D003
. Waste name: REACTIVE WASTE

. Waste code: D004
. Waste name: ARSENIC

. Waste code: D005
. Waste name: BARIUM

. Waste code: D007
. Waste name: CHROMIUM

. Waste code: D009
. Waste name: MERCURY

. Waste code: D010
. Waste name: SELENIUM

. Waste code: D022
. Waste name: CHLOROFORM

. Waste code: F002
. Waste name: THE FOLLOWING SPENT HALOGENATED SOLVENTS: TETRACHLOROETHYLENE, METHYLENE CHLORIDE, TRICHLOROETHYLENE, 1,1,1-TRICHLOROETHANE, CHLOROBENZENE, 1,1,2-TRICHLORO-1,2,2-TRIFLUOROETHANE, ORTHO-DICHLOROBENZENE, TRICHLOROFLUOROMETHANE, AND 1,1,2, TRICHLOROETHANE; ALL SPENT SOLVENT MIXTURES/BLENDS CONTAINING, BEFORE USE, A TOTAL OF TEN PERCENT OR MORE (BY VOLUME) OF ONE OR MORE OF THE ABOVE HALOGENATED SOLVENTS OR THOSE SOLVENTS LISTED IN F001, F004, AND F005; AND STILL BOTTOMS FROM THE RECOVERY OF THESE SPENT SOLVENTS AND

WA UW 815 MERCER (Continued) **1000455962**

SPENT SOLVENT MIXTURES.

. Waste code: F003
. Waste name: THE FOLLOWING SPENT NONHALOGENATED SOLVENTS: XYLENE, ACETONE, ETHYL ACETATE, ETHYL BENZENE, ETHYL ETHER, METHYL ISOBUTYL KETONE, N-BUTYL ALCOHOL, CYCLOHEXANONE, AND METHANOL; ALL SPENT SOLVENT MIXTURES/BLENDS CONTAINING, BEFORE USE, ONLY THE ABOVE SPENT NONHALOGENATED SOLVENTS; AND ALL SPENT SOLVENT MIXTURES/BLENDS CONTAINING, BEFORE USE, ONE OR MORE OF THE ABOVE NONHALOGENATED SOLVENTS, AND A TOTAL OF TEN PERCENT OR MORE (BY VOLUME) OF ONE OR MORE OF THOSE SOLVENTS LISTED IN F001, F002, F004, AND F005; AND STILL BOTTOMS FROM THE RECOVERY OF THESE SPENT SOLVENTS AND SPENT SOLVENT MIXTURES.

. Waste code: F005
. Waste name: THE FOLLOWING SPENT NONHALOGENATED SOLVENTS: TOLUENE, METHYL ETHYL KETONE, CARBON DISULFIDE, ISOBUTANOL, PYRIDINE, BENZENE, 2-ETHOXYETHANOL, AND 2-NITROPROPANE; ALL SPENT SOLVENT MIXTURES/BLENDS CONTAINING, BEFORE USE, A TOTAL OF TEN PERCENT OR MORE (BY VOLUME) OF ONE OR MORE OF THE ABOVE NONHALOGENATED SOLVENTS OR THOSE SOLVENTS LISTED IN F001, F002, OR F004; AND STILL BOTTOMS FROM THE RECOVERY OF THESE SPENT SOLVENTS AND SPENT SOLVENT MIXTURES.

. Waste code: P106
. Waste name: SODIUM CYANIDE (OR) SODIUM CYANIDE NA(CN)

Date form received by agency: 02/05/2010
Site name: WA UW 815 MERCER
Classification: Small Quantity Generator

. Waste code: D001
. Waste name: IGNITABLE WASTE

. Waste code: D002
. Waste name: CORROSIVE WASTE

. Waste code: D003
. Waste name: REACTIVE WASTE

. Waste code: D009
. Waste name: MERCURY

. Waste code: D011
. Waste name: SILVER

. Waste code: D022
. Waste name: CHLOROFORM

. Waste code: F002
. Waste name: THE FOLLOWING SPENT HALOGENATED SOLVENTS: TETRACHLOROETHYLENE, METHYLENE CHLORIDE, TRICHLOROETHYLENE, 1,1,1-TRICHLOROETHANE, CHLOROBENZENE, 1,1,2-TRICHLORO-1,2,2-TRIFLUOROETHANE, ORTHO-DICHLOROBENZENE, TRICHLOROFLUOROMETHANE, AND 1,1,2, TRICHLOROETHANE; ALL SPENT SOLVENT MIXTURES/BLENDS CONTAINING, BEFORE USE, A TOTAL OF TEN PERCENT OR MORE (BY VOLUME) OF ONE OR MORE OF THE ABOVE HALOGENATED SOLVENTS OR THOSE SOLVENTS LISTED IN F001, F004, AND F005; AND STILL BOTTOMS FROM THE RECOVERY OF THESE SPENT SOLVENTS AND

WA UW 815 MERCER (Continued) **1000455962**

SPENT SOLVENT MIXTURES.

. Waste code: F003
. Waste name: THE FOLLOWING SPENT NONHALOGENATED SOLVENTS: XYLENE, ACETONE, ETHYL ACETATE, ETHYL BENZENE, ETHYL ETHER, METHYL ISOBUTYL KETONE, N-BUTYL ALCOHOL, CYCLOHEXANONE, AND METHANOL; ALL SPENT SOLVENT MIXTURES/BLENDS CONTAINING, BEFORE USE, ONLY THE ABOVE SPENT NONHALOGENATED SOLVENTS; AND ALL SPENT SOLVENT MIXTURES/BLENDS CONTAINING, BEFORE USE, ONE OR MORE OF THE ABOVE NONHALOGENATED SOLVENTS, AND A TOTAL OF TEN PERCENT OR MORE (BY VOLUME) OF ONE OR MORE OF THOSE SOLVENTS LISTED IN F001, F002, F004, AND F005; AND STILL BOTTOMS FROM THE RECOVERY OF THESE SPENT SOLVENTS AND SPENT SOLVENT MIXTURES.

. Waste code: F005
. Waste name: THE FOLLOWING SPENT NONHALOGENATED SOLVENTS: TOLUENE, METHYL ETHYL KETONE, CARBON DISULFIDE, ISOBUTANOL, PYRIDINE, BENZENE, 2-ETHOXYETHANOL, AND 2-NITROPROPANE; ALL SPENT SOLVENT MIXTURES/BLENDS CONTAINING, BEFORE USE, A TOTAL OF TEN PERCENT OR MORE (BY VOLUME) OF ONE OR MORE OF THE ABOVE NONHALOGENATED SOLVENTS OR THOSE SOLVENTS LISTED IN F001, F002, OR F004; AND STILL BOTTOMS FROM THE RECOVERY OF THESE SPENT SOLVENTS AND SPENT SOLVENT MIXTURES.

. Waste code: WSC2
. Waste name: Washington State solid or semisolid corrosive Dangerous Waste with a pH less than or equal to 2, or greater than or equal to 12.5, based upon a specific testing method.

. Waste code: WT02
. Waste name: Washington State Dangerous Toxic Waste with a toxic constituents concentration greater than or equal to 0.001% and less than 1.0%, determined by biological testing methods or a book designation procedure.

Date form received by agency: 12/31/2007
Site name: WA UW 815 MERCER
Classification: Small Quantity Generator

Date form received by agency: 12/31/2005
Site name: WA UW 815 MERCER
Classification: Not a generator, verified

Date form received by agency: 05/13/1997
Site name: PSE MERCER OFFICE
Classification: Not a generator, verified

Date form received by agency: 03/01/1996
Site name: WNG - MERCER OFFICE
Classification: Large Quantity Generator

Facility Has Received Notices of Violations:
Regulation violated: Not reported
Area of violation: TSD IS-Container Use and Management
Date violation determined: 02/13/2014
Date achieved compliance: 05/02/2014
Violation lead agency: State
Enforcement action: WRITTEN INFORMAL

WA UW 815 MERCER (Continued) **1000455962**

Enforcement action date: 04/03/2014
Enf. disposition status: Not reported
Enf. disp. status date: Not reported
Enforcement lead agency: State
Proposed penalty amount: Not reported
Final penalty amount: Not reported
Paid penalty amount: Not reported

Regulation violated: Not reported
Area of violation: Universal Waste - Small Quantity Handlers
Date violation determined: 02/13/2014
Date achieved compliance: 05/02/2014
Violation lead agency: State
Enforcement action: WRITTEN INFORMAL
Enforcement action date: 04/03/2014
Enf. disposition status: Not reported
Enf. disp. status date: Not reported
Enforcement lead agency: State
Proposed penalty amount: Not reported
Final penalty amount: Not reported
Paid penalty amount: Not reported

Regulation violated: Not reported
Area of violation: Generators - Pre-transport
Date violation determined: 02/13/2014
Date achieved compliance: 05/02/2014
Violation lead agency: State
Enforcement action: WRITTEN INFORMAL
Enforcement action date: 04/03/2014
Enf. disposition status: Not reported
Enf. disp. status date: Not reported
Enforcement lead agency: State
Proposed penalty amount: Not reported
Final penalty amount: Not reported
Paid penalty amount: Not reported

Regulation violated: Not reported
Area of violation: Generators - Records/Reporting
Date violation determined: 11/09/2011
Date achieved compliance: 01/05/2012
Violation lead agency: State
Enforcement action: WRITTEN INFORMAL
Enforcement action date: 12/13/2011
Enf. disposition status: Not reported
Enf. disp. status date: Not reported
Enforcement lead agency: State
Proposed penalty amount: Not reported
Final penalty amount: Not reported
Paid penalty amount: Not reported

Regulation violated: Not reported
Area of violation: TSD IS-Container Use and Management
Date violation determined: 11/09/2011
Date achieved compliance: 01/05/2012
Violation lead agency: State
Enforcement action: WRITTEN INFORMAL
Enforcement action date: 12/13/2011

WA UW 815 MERCER (Continued) **1000455962**

Enf. disposition status: Not reported
Enf. disp. status date: Not reported
Enforcement lead agency: State
Proposed penalty amount: Not reported
Final penalty amount: Not reported
Paid penalty amount: Not reported

Regulation violated: Not reported
Area of violation: Universal Waste - Small Quantity Handlers
Date violation determined: 11/09/2011
Date achieved compliance: 01/05/2012
Violation lead agency: State
Enforcement action: WRITTEN INFORMAL
Enforcement action date: 12/13/2011
Enf. disposition status: Not reported
Enf. disp. status date: Not reported
Enforcement lead agency: State
Proposed penalty amount: Not reported
Final penalty amount: Not reported
Paid penalty amount: Not reported

Regulation violated: Not reported
Area of violation: Generators - Pre-transport
Date violation determined: 11/09/2011
Date achieved compliance: 01/05/2012
Violation lead agency: State
Enforcement action: WRITTEN INFORMAL
Enforcement action date: 12/13/2011
Enf. disposition status: Not reported
Enf. disp. status date: Not reported
Enforcement lead agency: State
Proposed penalty amount: Not reported
Final penalty amount: Not reported
Paid penalty amount: Not reported

Evaluation Action Summary:
Evaluation date: 02/13/2014
Evaluation: COMPLIANCE EVALUATION INSPECTION ON-SITE
Area of violation: TSD IS-Container Use and Management
Date achieved compliance: 05/02/2014
Evaluation lead agency: State

Evaluation date: 02/13/2014
Evaluation: COMPLIANCE EVALUATION INSPECTION ON-SITE
Area of violation: Universal Waste - Small Quantity Handlers
Date achieved compliance: 05/02/2014
Evaluation lead agency: State

Evaluation date: 02/13/2014
Evaluation: COMPLIANCE EVALUATION INSPECTION ON-SITE
Area of violation: Generators - Pre-transport
Date achieved compliance: 05/02/2014
Evaluation lead agency: State

Evaluation date: 11/09/2011
Evaluation: COMPLIANCE EVALUATION INSPECTION ON-SITE
Area of violation: Universal Waste - Small Quantity Handlers

WA UW 815 MERCER (Continued) **1000455962**

Date achieved compliance: 01/05/2012
Evaluation lead agency: State

Evaluation date: 11/09/2011
Evaluation: COMPLIANCE EVALUATION INSPECTION ON-SITE
Area of violation: Generators - Pre-transport
Date achieved compliance: 01/05/2012
Evaluation lead agency: State

Evaluation date: 11/09/2011
Evaluation: COMPLIANCE EVALUATION INSPECTION ON-SITE
Area of violation: Generators - Records/Reporting
Date achieved compliance: 01/05/2012
Evaluation lead agency: State

Evaluation date: 11/09/2011
Evaluation: COMPLIANCE EVALUATION INSPECTION ON-SITE
Area of violation: TSD IS-Container Use and Management
Date achieved compliance: 01/05/2012
Evaluation lead agency: State

Evaluation date: 07/09/1991
Evaluation: COMPLIANCE ASSISTANCE VISIT
Area of violation: Not reported
Date achieved compliance: Not reported
Evaluation lead agency: State

FINDS:

Registry ID: 110009511625

Environmental Interest/Information System

Washington Facility / Site Identification System (WA-FSIS) provides a means to query and display data maintained by the Washington Department of Ecology. This system contains key information for each facility/site that is currently, or has been, of interest to the Air Quality, Dam Safety, Hazardous Waste, Toxics Cleanup, and Water Quality Programs.

RCRAInfo is a national information system that supports the Resource Conservation and Recovery Act (RCRA) program through the tracking of events and activities related to facilities that generate, transport, and treat, store, or dispose of hazardous waste. RCRAInfo allows RCRA program staff to track the notification, permit, compliance, and corrective action activities required under RCRA.

HAZARDOUS WASTE BIENNIAL REPORTER

WA MANIFEST:
Facility Site ID Number: 95373825
EPA ID: WAD988476578
NAICS: 611310
SWC Desc: Not reported
FWC Desc: Not reported
Form Comm: Not reported
Data Year: 2010

WA UW 815 MERCER (Continued) **1000455962**

Permit by Rule:	False
Treatment by Generator:	True
Mixed radioactive waste:	False
Importer of hazardous waste:	False
Immediate recycler:	False
Treatment/Storage/Disposal/Recycling Facility:	False
Generator of dangerous fuel waste:	False
Generator marketing to burner:	False
Other marketers (i.e., blender, distributor, etc.):	False
Utility boiler burner:	False
Industry boiler burner:	False
Industrial Furnace:	False
Smelter defferal:	False
Universal waste - batteries - generate:	False
Universal waste - thermostats - generate:	False
Universal waste - mercury - generate:	False
Universal waste - lamps - generate:	False
Universal waste - batteries - accumulate:	False
Universal waste - thermostats - accumulate:	False
Universal waste - mercury - accumulate:	False
Universal waste - lamps - accumulate:	False
Destination Facility for Universal Waste:	False
Off-specification used oil burner - utility boiler:	False
Off-specification used oil burner - industrial boiler:	False
Off-specification used oil burner - industrial furnace:	False
Tax Reg #:	178019988
Business Type:	University Research Lab
Mail Name:	WA UW
Mail addr line1:	PO Box 354400
Mail city,st,zip:	Seattle, WA 98195
Mail country:	UNITED STATES
Legal org name:	WA UW
Legal org type:	State
Legal addr line1:	PO Box 354400
Legal city,st,zip:	Seattle, WA 98195
Legal country:	UNITED STATES
Legal phone nbr:	(206)616-5835
Legal effective date:	Not reported
Land org name:	City Investors LLC
Land org type:	State
Land person name:	Not reported
Land addr line1:	505 5th Ave S Ste 900
Land city,st,zip:	Seattle, WA 98104
Land country:	UNITED STATES
Land phone nbr:	(206)342-2564
Operator org name:	WA UW
Operator org type:	State
Operator addr line1:	PO Box 354400
Operator city,st,zip:	SEATTLE, WA 98195
Operator country:	UNITED STATES
Operator phone nbr:	(206)616-5835
Operator effective date:	Not reported
Site contact name:	Dave Lundstrom
Site contact addr line1:	PO Box 354400
Site Contact City/State/ Zip:	SEATTLE, WA 98195
Site Contact Country:	UNITED STATES
Site Contact Phone #:	(206)616-5835

WA UW 815 MERCER (Continued) **1000455962**

Site Contact EMail:	Not reported
Form Contact NAME:	Douglas Gallucci
Form Contact ADDR LINE1:	PO Box 354400
Form Contact City,ST,Zip:	SEATTLE, WA 98195
Form Contact Country:	UNITED STATES
Form Contact Phone #:	(206)616-0595
Form Contact EMail:	douglasg@u.washington.edu
Gen Status CD:	MQG
Monthly Generation:	True
Batch Generation:	False
One Time Generation:	False
Transport Own Waste:	False
Tranports Other Waste:	False
Recycler Onsite:	False
Transfer Facility:	False
Other Exemption:	Not reported
UW Battery Gen:	False
Used Oil Transporter:	False
Used Oil Transfer Facility:	False
Used Oil Processor:	False
Used Oil Refiner:	False
Used Oil Fuel Marketer Directs Shipments:	False
Used Oil Fuel Marketer Meets Specs:	False

Waste Streams Generated:

Facility ID:	95373825
Data Year:	2008
Description:	Corrosive solutions, neutralized
Mix:	False
Reported Qty:	2.5800000000000001 K
Kilo Qty:	2.5800000000000001
Density No:	0
Density Qty:	Not reported

Facility ID:	95373825
Data Year:	2008
Description:	Labpack DW
Mix:	False
Reported Qty:	868.54999999999995 K
Kilo Qty:	868.54999999999995
Density No:	0
Density Qty:	Not reported

Facility ID:	95373825
Data Year:	2008
Description:	Mixed Alcohol solvent waste DW
Mix:	False
Reported Qty:	220.80000000000001 K
Kilo Qty:	220.80000000000001
Density No:	0
Density Qty:	Not reported

Facility ID:	95373825
Data Year:	2009
Description:	Bulked Mercury contaminated solids
Mix:	False
Reported Qty:	7.2000000000000002 K

WA UW 815 MERCER (Continued) **1000455962**

Kilo Qty: 7.2000000000000002
Density No: 0
Density Qty: Not reported

Facility ID: 95373825
Data Year: 2009
Description: Bulk photofixer- Silver Recovery
Mix: False
Reported Qty: 210.90000000000001 K
Kilo Qty: 210.90000000000001
Density No: 0
Density Qty: Not reported

Facility ID: 95373825
Data Year: 2009
Description: Corrosive solutions, neutralized
Mix: False
Reported Qty: 2.5 K
Kilo Qty: 2.5
Density No: 0
Density Qty: Not reported

Facility ID: 95373825
Data Year: 2009
Description: Labpack DW
Mix: False
Reported Qty: 258.10000000000002 K
Kilo Qty: 258.10000000000002
Density No: 0
Density Qty: Not reported

Facility ID: 95373825
Data Year: 2009
Description: Mixed Alcohol solvent waste DW
Mix: False
Reported Qty: 803.45000000000005 K
Kilo Qty: 803.45000000000005
Density No: 0
Density Qty: Not reported

Facility ID: 95373825
Data Year: 2010
Description: Treatment of Formalin
Mix: False
Reported Qty: 77.700000000000003 K
Kilo Qty: 77.700000000000003
Density No: 0
Density Qty: Not reported

Facility ID: 95373825
Data Year: 2010
Description: Labpack EHW
Mix: False
Reported Qty: 0.01 K
Kilo Qty: 0.01
Density No: 0
Density Qty: Not reported

WA UW 815 MERCER (Continued) **1000455962**

Facility ID:	95373825
Data Year:	2010
Description:	Bulked Mercury contaminated solids
Mix:	False
Reported Qty:	2.29 K
Kilo Qty:	2.29
Density No:	0
Density Qty:	Not reported

Facility ID:	95373825
Data Year:	2010
Description:	Corrosive solutions, neutralized
Mix:	False
Reported Qty:	1 K
Kilo Qty:	1
Density No:	0
Density Qty:	Not reported

Facility ID:	95373825
Data Year:	2010
Description:	Labpack DW
Mix:	False
Reported Qty:	251.16999999999999 K
Kilo Qty:	251.16999999999999
Density No:	0
Density Qty:	Not reported

Facility ID:	95373825
Data Year:	2010
Description:	Mixed Alcohol solvent waste DW
Mix:	False
Reported Qty:	1212.49 K
Kilo Qty:	1212.49
Density No:	0
Density Qty:	Not reported

Facility ID:	95373825
Data Year:	2011
Description:	Treatment of Formalin
Mix:	False
Reported Qty:	152 K
Kilo Qty:	152
Density No:	0
Density Qty:	Not reported

Facility ID:	95373825
Data Year:	2011
Description:	Bulked Mercury contaminated solids
Mix:	False
Reported Qty:	0.11 K
Kilo Qty:	0.11
Density No:	0
Density Qty:	Not reported

Facility ID:	95373825
Data Year:	2011
Description:	Labpack DW

WA UW 815 MERCER (Continued) **1000455962**

Mix: False
Reported Qty: 102.36 K
Kilo Qty: 102.36
Density No: 0
Density Qty: Not reported

Facility ID: 95373825
Data Year: 2011
Description: Mixed Alcohol solvent waste DW
Mix: False
Reported Qty: 1244.86999 K
Kilo Qty: 1244.86999
Density No: 0
Density Qty: Not reported

Facility ID: 95373825
Data Year: 2012
Description: Expired Non-DEA pharmaceuticals, EHW
Mix: False
Reported Qty: 5.50999999 K
Kilo Qty: 5.50999999
Density No: 0
Density Qty: Not reported

Facility ID: 95373825
Data Year: 2012
Description: bulked non-flammable liquids
Mix: False
Reported Qty: 35 K
Kilo Qty: 35
Density No: 0
Density Qty: Not reported

Shipments Sent:
Facility ID: 95373825
Data Year: 2008
Shipment sent data: 11/20/2008
Reported Qty: 117.95 K
Kilo Qty: 117.95

Facility ID: 95373825
Data Year: 2008
Shipment sent data: 9/25/2008
Reported Qty: 254 K
Kilo Qty: 254

Facility ID: 95373825
Data Year: 2008
Shipment sent data: 7/31/2008
Reported Qty: 74 K
Kilo Qty: 74

Facility ID: 95373825
Data Year: 2008
Shipment sent data: 5/29/2008
Reported Qty: 104.3 K
Kilo Qty: 104.3

WA UW 815 MERCER (Continued) **1000455962**

Facility ID: 95373825
Data Year: 2008
Shipment sent data: 3/27/2008
Reported Qty: 0.6 K
Kilo Qty: 0.6

Facility ID: 95373825
Data Year: 2008
Shipment sent data: 3/27/2008
Reported Qty: 237.4 K
Kilo Qty: 237.4

Facility ID: 95373825
Data Year: 2008
Shipment sent data: 1/31/2008
Reported Qty: 80.3 K
Kilo Qty: 80.3

Facility ID: 95373825
Data Year: 2008
Shipment sent data: 11/20/2008
Reported Qty: 67.3 K
Kilo Qty: 67.3

Facility ID: 95373825
Data Year: 2008
Shipment sent data: 7/31/2008
Reported Qty: 59 K
Kilo Qty: 59

Facility ID: 95373825
Data Year: 2008
Shipment sent data: 5/29/2008
Reported Qty: 63 K
Kilo Qty: 63

Facility ID: 95373825
Data Year: 2008
Shipment sent data: 1/31/2008
Reported Qty: 31.5 K
Kilo Qty: 31.5

Facility ID: 95373825
Data Year: 2009
Shipment sent data: 9/24/2009
Reported Qty: 0.2 K
Kilo Qty: 0.2

Facility ID: 95373825
Data Year: 2009
Shipment sent data: 7/30/2009
Reported Qty: 7 K
Kilo Qty: 7

Facility ID: 95373825
Data Year: 2009
Shipment sent data: 11/13/2009

WA UW 815 MERCER (Continued) **1000455962**

Reported Qty: 0.07 K
Kilo Qty: 0.07

Facility ID: 95373825
Data Year: 2009
Shipment sent data: 11/13/2009
Reported Qty: 41.75 K
Kilo Qty: 41.75

Facility ID: 95373825
Data Year: 2009
Shipment sent data: 9/24/2009
Reported Qty: 12 K
Kilo Qty: 12

Facility ID: 95373825
Data Year: 2009
Shipment sent data: 9/24/2009
Reported Qty: 64.2 K
Kilo Qty: 64.2

Facility ID: 95373825
Data Year: 2009
Shipment sent data: 7/30/2009
Reported Qty: 45.6 K
Kilo Qty: 45.6

Facility ID: 95373825
Data Year: 2009
Shipment sent data: 5/28/2009
Reported Qty: 33.05 K
Kilo Qty: 33.05

Facility ID: 95373825
Data Year: 2009
Shipment sent data: 3/26/2009
Reported Qty: 1.79 K
Kilo Qty: 1.79

Waste Stream Comments:
Facility ID: 95373825
Data Year: 2006
Comments: A-7: used laboratory chemicals

Facility ID: 95373825
Data Year: 2007
Comments: A-7: used laboratory chemicals

Facility ID: 95373825
Data Year: 2007
Comments: A-7: used laboratory chemicals

Facility ID: 95373825
Data Year: 2008
Comments: A-3: F003, F005, U003, U112, U122, U007 A-7: used laboratory chemicals

Facility ID: 95373825

WA UW 815 MERCER (Continued) **1000455962**

Data Year: 2009
Comments: A-3: U117 A-7: used laboratory chemicals B-3: Ethidium Bromide Filter

Facility ID: 95373825
Data Year: 2009
Comments: A-7: Reclamation of silver from spent photofixer B-3: The reclamation uses a metalic replacement system

Facility ID: 95373825
Data Year: 2010
Comments: A-7. laboratory wastes

Facility ID: 95373825
Data Year: 2010
Comments: A-7. laboratory wastes

Facility ID: 95373825
Data Year: 2010
Comments: A-7. laboratory wastes

Facility ID: 95373825
Data Year: 2010
Comments: A-3: U007,U136, D011, D004,D005, U188 A-7: used laboratory chemicals B-3: Ethidium Bromide Filter

Facility ID: 95373825
Data Year: 2010
Comments: A-3: D022 A-7. laboratory wastes

Facility ID: 95373825
Data Year: 2010
Comments: A-7. laboratory wastes A-8. Formalin Solutions B-3. Treatment of formalin with Neutralex

Facility ID: 95373825
Data Year: 2011
Comments: A-7. laboratory wastes

Facility ID: 95373825
Data Year: 2011
Comments: A-7. laboratory wastes A-8. Formalin Solutions B-3. Treatment of formalin with Neutralex

Facility ID: 95373825
Data Year: 2011
Comments: A-3: U188 A-7: used laboratory chemicals

Facility ID: 95373825
Data Year: 2011
Comments: A-3: A-7. laboratory wastes

Facility ID: 95373825
Data Year: 2012
Comments: A-3: A-7. laboratory wastes

Facility ID: 95373825
Data Year: 2012

WA UW 815 MERCER (Continued) **1000455962**

Comments: A-3: D005, D007, D008, U136,U188, U236, U007 A-7: used laboratory chemicals

Facility ID: 95373825
Data Year: 2012
Comments: A-7. laboratory wastes A-8. Formalin Solutions B-3. Treatment of formalin with Neutralex

Facility ID: 95373825
Data Year: 2012
Comments: A-7: Laboratory Wastes A-8: Misc. aqueous liquid wastes generated from laboratory processes

Facility Site ID Number: 95373825
EPA ID: WAD988476578
NAICS: 611310
SWC Desc: Not reported
FWC Desc: Not reported
Form Comm: Not reported
Data Year: 2009
Permit by Rule: False
Treatment by Generator: True
Mixed radioactive waste: False
Importer of hazardous waste: False
Immediate recycler: False
Treatment/Storage/Disposal/Recycling Facility: False
Generator of dangerous fuel waste: False
Generator marketing to burner: False
Other marketers (i.e., blender, distributor, etc.): False
Utility boiler burner: False
Industry boiler burner: False
Industrial Furnace: False
Smelter defferal: False
Universal waste - batteries - generate: False
Universal waste - thermostats - generate: False
Universal waste - mercury - generate: False
Universal waste - lamps - generate: False
Universal waste - batteries - accumulate: False
Universal waste - thermostats - accumulate: False
Universal waste - mercury - accumulate: False
Universal waste - lamps - accumulate: False
Destination Facility for Universal Waste: False
Off-specification used oil burner - utility boiler: False
Off-specification used oil burner - industrial boiler: False
Off-specification used oil burner - industrial furnace: False
Tax Reg #: 178019988
Business Type: University Research Lab
Mail Name: WA UW
Mail addr line1: PO Box 354400
Mail city,st,zip: Seattle, WA 98195
Mail country: UNITED STATES
Legal org name: WA UW
Legal org type: State
Legal addr line1: PO Box 354400
Legal city,st,zip: Seattle, WA 98195
Legal country: UNITED STATES

WA UW 815 MERCER (Continued) **1000455962**

Legal phone nbr:	(206)616-5835
Legal effective date:	Not reported
Land org name:	City Investors LLC
Land org type:	State
Land person name:	Not reported
Land addr line1:	505 5th Ave S Ste 900
Land city,st,zip:	Seattle, WA 98104
Land country:	UNITED STATES
Land phone nbr:	(206)342-2564
Operator org name:	WA UW
Operator org type:	State
Operator addr line1:	PO Box 354400
Operator city,st,zip:	SEATTLE, WA 98195
Operator country:	UNITED STATES
Operator phone nbr:	(206)616-5835
Operator effective date:	Not reported
Site contact name:	Dave Lundstrom
Site contact addr line1:	PO Box 354400
Site Contact City/State/ Zip:	SEATTLE, WA 98195
Site Contact Country:	UNITED STATES
Site Contact Phone #:	(206)616-5835
Site Contact EMail:	Not reported
Form Contact NAME:	Douglas Gallucci
Form Contact ADDR LINE1:	PO Box 354400
Form Contact City,ST,Zip:	SEATTLE, WA 98195
Form Contact Country:	UNITED STATES
Form Contact Phone #:	(206)616-0595
Form Contact EMail:	douglasg@u.washington.edu
Gen Status CD:	MQG
Monthly Generation:	True
Batch Generation:	False
One Time Generation:	False
Transport Own Waste:	False
Tranports Other Waste:	False
Recycler Onsite:	False
Transfer Facility:	False
Other Exemption:	Not reported
UW Battery Gen:	False
Used Oil Transporter:	False
Used Oil Transfer Facility:	False
Used Oil Processor:	False
Used Oil Refiner:	False
Used Oil Fuel Marketer Directs Shipments:	False
Used Oil Fuel Marketer Meets Specs:	False

Waste Streams Generated:

Facility ID:	95373825
Data Year:	2008
Description:	Corrosive solutions, neutralized
Mix:	False
Reported Qty:	2.5800000000000001 K
Kilo Qty:	2.5800000000000001
Density No:	0
Density Qty:	Not reported

Facility ID:	95373825
Data Year:	2008

WA UW 815 MERCER (Continued) **1000455962**

Description: Labpack DW
Mix: False
Reported Qty: 868.54999999999995 K
Kilo Qty: 868.54999999999995
Density No: 0
Density Qty: Not reported

Facility ID: 95373825
Data Year: 2008
Description: Mixed Alcohol solvent waste DW
Mix: False
Reported Qty: 220.80000000000001 K
Kilo Qty: 220.80000000000001
Density No: 0
Density Qty: Not reported

Facility ID: 95373825
Data Year: 2009
Description: Bulked Mercury contaminated solids
Mix: False
Reported Qty: 7.2000000000000002 K
Kilo Qty: 7.2000000000000002
Density No: 0
Density Qty: Not reported

Facility ID: 95373825
Data Year: 2009
Description: Bulk photofixer- Silver Recovery
Mix: False
Reported Qty: 210.90000000000001 K
Kilo Qty: 210.90000000000001
Density No: 0
Density Qty: Not reported

Facility ID: 95373825
Data Year: 2009
Description: Corrosive solutions, neutralized
Mix: False
Reported Qty: 2.5 K
Kilo Qty: 2.5
Density No: 0
Density Qty: Not reported

Facility ID: 95373825
Data Year: 2009
Description: Labpack DW
Mix: False
Reported Qty: 258.10000000000002 K
Kilo Qty: 258.10000000000002
Density No: 0
Density Qty: Not reported

Facility ID: 95373825
Data Year: 2009
Description: Mixed Alcohol solvent waste DW
Mix: False
Reported Qty: 803.45000000000005 K

WA UW 815 MERCER (Continued) **1000455962**

Kilo Qty:	803.45000000000005
Density No:	0
Density Qty:	Not reported
Facility ID:	95373825
Data Year:	2010
Description:	Treatment of Formalin
Mix:	False
Reported Qty:	77.700000000000003 K
Kilo Qty:	77.700000000000003
Density No:	0
Density Qty:	Not reported
Facility ID:	95373825
Data Year:	2010
Description:	Labpack EHW
Mix:	False
Reported Qty:	0.01 K
Kilo Qty:	0.01
Density No:	0
Density Qty:	Not reported
Facility ID:	95373825
Data Year:	2010
Description:	Bulked Mercury contaminated solids
Mix:	False
Reported Qty:	2.29 K
Kilo Qty:	2.29
Density No:	0
Density Qty:	Not reported
Facility ID:	95373825
Data Year:	2010
Description:	Corrosive solutions, neutralized
Mix:	False
Reported Qty:	1 K
Kilo Qty:	1
Density No:	0
Density Qty:	Not reported
Facility ID:	95373825
Data Year:	2010
Description:	Labpack DW
Mix:	False
Reported Qty:	251.16999999999999 K
Kilo Qty:	251.16999999999999
Density No:	0
Density Qty:	Not reported
Facility ID:	95373825
Data Year:	2010
Description:	Mixed Alcohol solvent waste DW
Mix:	False
Reported Qty:	1212.49 K
Kilo Qty:	1212.49
Density No:	0
Density Qty:	Not reported

WA UW 815 MERCER (Continued) **1000455962**

Facility ID:	95373825
Data Year:	2011
Description:	Treatment of Formalin
Mix:	False
Reported Qty:	152 K
Kilo Qty:	152
Density No:	0
Density Qty:	Not reported

Facility ID:	95373825
Data Year:	2011
Description:	Bulked Mercury contaminated solids
Mix:	False
Reported Qty:	0.11 K
Kilo Qty:	0.11
Density No:	0
Density Qty:	Not reported

Facility ID:	95373825
Data Year:	2011
Description:	Labpack DW
Mix:	False
Reported Qty:	102.36 K
Kilo Qty:	102.36
Density No:	0
Density Qty:	Not reported

Facility ID:	95373825
Data Year:	2011
Description:	Mixed Alcohol solvent waste DW
Mix:	False
Reported Qty:	1244.86999 K
Kilo Qty:	1244.86999
Density No:	0
Density Qty:	Not reported

Facility ID:	95373825
Data Year:	2012
Description:	Expired Non-DEA pharmaceuticals, EHW
Mix:	False
Reported Qty:	5.50999999 K
Kilo Qty:	5.50999999
Density No:	0
Density Qty:	Not reported

Facility ID:	95373825
Data Year:	2012
Description:	bulked non-flammable liquids
Mix:	False
Reported Qty:	35 K
Kilo Qty:	35
Density No:	0
Density Qty:	Not reported

Shipments Sent:

Facility ID:	95373825
Data Year:	2008

WA UW 815 MERCER (Continued) **1000455962**

Shipment sent data: 11/20/2008
Reported Qty: 117.95 K
Kilo Qty: 117.95

Facility ID: 95373825
Data Year: 2008
Shipment sent data: 9/25/2008
Reported Qty: 254 K
Kilo Qty: 254

Facility ID: 95373825
Data Year: 2008
Shipment sent data: 7/31/2008
Reported Qty: 74 K
Kilo Qty: 74

Facility ID: 95373825
Data Year: 2008
Shipment sent data: 5/29/2008
Reported Qty: 104.3 K
Kilo Qty: 104.3

Facility ID: 95373825
Data Year: 2008
Shipment sent data: 3/27/2008
Reported Qty: 0.6 K
Kilo Qty: 0.6

Facility ID: 95373825
Data Year: 2008
Shipment sent data: 3/27/2008
Reported Qty: 237.4 K
Kilo Qty: 237.4

Facility ID: 95373825
Data Year: 2008
Shipment sent data: 1/31/2008
Reported Qty: 80.3 K
Kilo Qty: 80.3

Facility ID: 95373825
Data Year: 2008
Shipment sent data: 11/20/2008
Reported Qty: 67.3 K
Kilo Qty: 67.3

Facility ID: 95373825
Data Year: 2008
Shipment sent data: 7/31/2008
Reported Qty: 59 K
Kilo Qty: 59

Facility ID: 95373825
Data Year: 2008
Shipment sent data: 5/29/2008
Reported Qty: 63 K
Kilo Qty: 63

WA UW 815 MERCER (Continued) **1000455962**

Facility ID:	95373825
Data Year:	2008
Shipment sent data:	1/31/2008
Reported Qty:	31.5 K
Kilo Qty:	31.5
Facility ID:	95373825
Data Year:	2009
Shipment sent data:	9/24/2009
Reported Qty:	0.2 K
Kilo Qty:	0.2
Facility ID:	95373825
Data Year:	2009
Shipment sent data:	7/30/2009
Reported Qty:	7 K
Kilo Qty:	7
Facility ID:	95373825
Data Year:	2009
Shipment sent data:	11/13/2009
Reported Qty:	0.07 K
Kilo Qty:	0.07
Facility ID:	95373825
Data Year:	2009
Shipment sent data:	11/13/2009
Reported Qty:	41.75 K
Kilo Qty:	41.75
Facility ID:	95373825
Data Year:	2009
Shipment sent data:	9/24/2009
Reported Qty:	12 K
Kilo Qty:	12
Facility ID:	95373825
Data Year:	2009
Shipment sent data:	9/24/2009
Reported Qty:	64.2 K
Kilo Qty:	64.2
Facility ID:	95373825
Data Year:	2009
Shipment sent data:	7/30/2009
Reported Qty:	45.6 K
Kilo Qty:	45.6
Facility ID:	95373825
Data Year:	2009
Shipment sent data:	5/28/2009
Reported Qty:	33.05 K
Kilo Qty:	33.05
Facility ID:	95373825
Data Year:	2009
Shipment sent data:	3/26/2009

WA UW 815 MERCER (Continued) **1000455962**

Reported Qty: 1.79 K
Kilo Qty: 1.79

Waste Stream Comments:
Facility ID: 95373825
Data Year: 2006
Comments: A-7: used laboratory chemicals

Facility ID: 95373825
Data Year: 2007
Comments: A-7: used laboratory chemicals

Facility ID: 95373825
Data Year: 2007
Comments: A-7: used laboratory chemicals

Facility ID: 95373825
Data Year: 2008
Comments: A-3: F003, F005, U003, U112, U122, U007 A-7: used laboratory chemicals

Facility ID: 95373825
Data Year: 2009
Comments: A-3: U117 A-7: used laboratory chemicals B-3: Ethidium Bromide Filter

Facility ID: 95373825
Data Year: 2009
Comments: A-7: Reclamation of silver from spent photofixer B-3: The reclamation uses a metalic replacement system

Facility ID: 95373825
Data Year: 2010
Comments: A-7. laboratory wastes

Facility ID: 95373825
Data Year: 2010
Comments: A-7. laboratory wastes

Facility ID: 95373825
Data Year: 2010
Comments: A-7. laboratory wastes

Facility ID: 95373825
Data Year: 2010
Comments: A-3: U007,U136, D011, D004,D005, U188 A-7: used laboratory chemicals B-3: Ethidium Bromide Filter

Facility ID: 95373825
Data Year: 2010
Comments: A-3: D022 A-7. laboratory wastes

Facility ID: 95373825
Data Year: 2010
Comments: A-7. laboratory wastes A-8. Formalin Solutions B-3. Treatment of formalin with Neutralex

Facility ID: 95373825
Data Year: 2011

WA UW 815 MERCER (Continued) **1000455962**

Comments: A-7. laboratory wastes

Facility ID: 95373825
Data Year: 2011
Comments: A-7. laboratory wastes A-8. Formalin Solutions B-3. Treatment of formalin with Neutralex

Facility ID: 95373825
Data Year: 2011
Comments: A-3: U188 A-7: used laboratory chemicals

Facility ID: 95373825
Data Year: 2011
Comments: A-3: A-7. laboratory wastes

Facility ID: 95373825
Data Year: 2012
Comments: A-3: A-7. laboratory wastes

Facility ID: 95373825
Data Year: 2012
Comments: A-3: D005, D007, D008, U136,U188, U236, U007 A-7: used laboratory chemicals

Facility ID: 95373825
Data Year: 2012
Comments: A-7. laboratory wastes A-8. Formalin Solutions B-3. Treatment of formalin with Neutralex

Facility ID: 95373825
Data Year: 2012
Comments: A-7: Laboratory Wastes A-8: Misc. aqueous liquid wastes generated from laboratory processes

Facility Site ID Number: 95373825
EPA ID: WAD988476578
NAICS: 611310
SWC Desc: WT01,WT02,WSC2
FWC Desc: D001,D002,D003,D007,D009,D011,U007,P008,P105,F003,F005,D022
Form Comm: TBG = H070
Data Year: 2015
Permit by Rule: True
Treatment by Generator: True
Mixed radioactive waste: False
Importer of hazardous waste: False
Immediate recycler: False
Treatment/Storage/Disposal/Recycling Facility: False
Generator of dangerous fuel waste: False
Generator marketing to burner: False
Other marketers (i.e., blender, distributor, etc.): False
Utility boiler burner: False
Industry boiler burner: False
Industrial Furnace: False
Smelter defferal: False
Universal waste - batteries - generate: False
Universal waste - thermostats - generate: False

WA UW 815 MERCER (Continued) **1000455962**

Universal waste - mercury - generate:	False
Universal waste - lamps - generate:	False
Universal waste - batteries - accumulate:	False
Universal waste - thermostats - accumulate:	False
Universal waste - mercury - accumulate:	False
Universal waste - lamps - accumulate:	False
Destination Facility for Universal Waste:	False
Off-specification used oil burner - utility boiler:	False
Off-specification used oil burner - industrial boiler:	False
Off-specification used oil burner - industrial furnace:	False
Tax Reg #:	178019988
Business Type:	University Research Lab
Mail Name:	WA UW
Mail addr line1:	PO Box 354400
Mail city,st,zip:	Seattle, WA 98195
Mail country:	UNITED STATES
Legal org name:	WA UW
Legal org type:	State
Legal addr line1:	PO Box 354400
Legal city,st,zip:	Seattle, WA 98195
Legal country:	UNITED STATES
Legal phone nbr:	(206)616-5835
Legal effective date:	Not reported
Land org name:	City Investors LLC
Land org type:	State
Land person name:	Not reported
Land addr line1:	505 5th Ave S Ste 900
Land city,st,zip:	Seattle, WA 98104
Land country:	UNITED STATES
Land phone nbr:	(206)342-2564
Operator org name:	WA UW
Operator org type:	State
Operator addr line1:	PO Box 354400
Operator city,st,zip:	SEATTLE, WA 98195
Operator country:	UNITED STATES
Operator phone nbr:	(206)616-5835
Operator effective date:	Not reported
Site contact name:	Doug Gallucci
Site contact addr line1:	PO Box 354400
Site Contact City/State/ Zip:	SEATTLE, WA 98195
Site Contact Country:	UNITED STATES
Site Contact Phone #:	(206)616-5835
Site Contact EMail:	Not reported
Form Contact NAME:	Douglas Gallucci
Form Contact ADDR LINE1:	PO Box 354400
Form Contact City,ST,Zip:	SEATTLE, WA 98195
Form Contact Country:	UNITED STATES
Form Contact Phone #:	(206)616-0595
Form Contact EMail:	douglasg@u.washington.edu
Gen Status CD:	MQG
Monthly Generation:	True
Batch Generation:	False
One Time Generation:	False
Transport Own Waste:	False
Tranports Other Waste:	False
Recycler Onsite:	False
Transfer Facility:	False

WA UW 815 MERCER (Continued) **1000455962**

Other Exemption: Not reported
UW Battery Gen: False
Used Oil Transporter: False
Used Oil Transfer Facility: False
Used Oil Processor: False
Used Oil Refiner: False
Used Oil Fuel Marketer Directs Shipments: False
Used Oil Fuel Marketer Meets Specs: False

Waste Streams Generated:
Facility ID: 95373825
Data Year: 2008
Description: Corrosive solutions, neutralized
Mix: False
Reported Qty: 2.5800000000000001 K
Kilo Qty: 2.5800000000000001
Density No: 0
Density Qty: Not reported

Facility ID: 95373825
Data Year: 2008
Description: Labpack DW
Mix: False
Reported Qty: 868.54999999999995 K
Kilo Qty: 868.54999999999995
Density No: 0
Density Qty: Not reported

Facility ID: 95373825
Data Year: 2008
Description: Mixed Alcohol solvent waste DW
Mix: False
Reported Qty: 220.80000000000001 K
Kilo Qty: 220.80000000000001
Density No: 0
Density Qty: Not reported

Facility ID: 95373825
Data Year: 2009
Description: Bulked Mercury contaminated solids
Mix: False
Reported Qty: 7.2000000000000002 K
Kilo Qty: 7.2000000000000002
Density No: 0
Density Qty: Not reported

Facility ID: 95373825
Data Year: 2009
Description: Bulk photofixer- Silver Recovery
Mix: False
Reported Qty: 210.90000000000001 K
Kilo Qty: 210.90000000000001
Density No: 0
Density Qty: Not reported

Facility ID: 95373825
Data Year: 2009

WA UW 815 MERCER (Continued) **1000455962**

Description:	Corrosive solutions, neutralized
Mix:	False
Reported Qty:	2.5 K
Kilo Qty:	2.5
Density No:	0
Density Qty:	Not reported

Facility ID:	95373825
Data Year:	2009
Description:	Labpack DW
Mix:	False
Reported Qty:	258.10000000000002 K
Kilo Qty:	258.10000000000002
Density No:	0
Density Qty:	Not reported

Facility ID:	95373825
Data Year:	2009
Description:	Mixed Alcohol solvent waste DW
Mix:	False
Reported Qty:	803.45000000000005 K
Kilo Qty:	803.45000000000005
Density No:	0
Density Qty:	Not reported

Facility ID:	95373825
Data Year:	2010
Description:	Treatment of Formalin
Mix:	False
Reported Qty:	77.700000000000003 K
Kilo Qty:	77.700000000000003
Density No:	0
Density Qty:	Not reported

Facility ID:	95373825
Data Year:	2010
Description:	Labpack EHW
Mix:	False
Reported Qty:	0.01 K
Kilo Qty:	0.01
Density No:	0
Density Qty:	Not reported

Facility ID:	95373825
Data Year:	2010
Description:	Bulked Mercury contaminated solids
Mix:	False
Reported Qty:	2.29 K
Kilo Qty:	2.29
Density No:	0
Density Qty:	Not reported

Facility ID:	95373825
Data Year:	2010
Description:	Corrosive solutions, neutralized
Mix:	False
Reported Qty:	1 K

WA UW 815 MERCER (Continued) **1000455962**

Kilo Qty: 1
Density No: 0
Density Qty: Not reported

Facility ID: 95373825
Data Year: 2010
Description: Labpack DW
Mix: False
Reported Qty: 251.16999999999999 K
Kilo Qty: 251.16999999999999
Density No: 0
Density Qty: Not reported

Facility ID: 95373825
Data Year: 2010
Description: Mixed Alcohol solvent waste DW
Mix: False
Reported Qty: 1212.49 K
Kilo Qty: 1212.49
Density No: 0
Density Qty: Not reported

Facility ID: 95373825
Data Year: 2011
Description: Treatment of Formalin
Mix: False
Reported Qty: 152 K
Kilo Qty: 152
Density No: 0
Density Qty: Not reported

Facility ID: 95373825
Data Year: 2011
Description: Bulked Mercury contaminated solids
Mix: False
Reported Qty: 0.11 K
Kilo Qty: 0.11
Density No: 0
Density Qty: Not reported

Facility ID: 95373825
Data Year: 2011
Description: Labpack DW
Mix: False
Reported Qty: 102.36 K
Kilo Qty: 102.36
Density No: 0
Density Qty: Not reported

Facility ID: 95373825
Data Year: 2011
Description: Mixed Alcohol solvent waste DW
Mix: False
Reported Qty: 1244.86999 K
Kilo Qty: 1244.86999
Density No: 0
Density Qty: Not reported

WA UW 815 MERCER (Continued) **1000455962**

Facility ID: 95373825
Data Year: 2012
Description: Expired Non-DEA pharmaceuticals, EHW
Mix: False
Reported Qty: 5.50999999 K
Kilo Qty: 5.50999999
Density No: 0
Density Qty: Not reported

Facility ID: 95373825
Data Year: 2012
Description: bulked non-flammable liquids
Mix: False
Reported Qty: 35 K
Kilo Qty: 35
Density No: 0
Density Qty: Not reported

Shipments Sent:
Facility ID: 95373825
Data Year: 2008
Shipment sent data: 11/20/2008
Reported Qty: 117.95 K
Kilo Qty: 117.95

Facility ID: 95373825
Data Year: 2008
Shipment sent data: 9/25/2008
Reported Qty: 254 K
Kilo Qty: 254

Facility ID: 95373825
Data Year: 2008
Shipment sent data: 7/31/2008
Reported Qty: 74 K
Kilo Qty: 74

Facility ID: 95373825
Data Year: 2008
Shipment sent data: 5/29/2008
Reported Qty: 104.3 K
Kilo Qty: 104.3

Facility ID: 95373825
Data Year: 2008
Shipment sent data: 3/27/2008
Reported Qty: 0.6 K
Kilo Qty: 0.6

Facility ID: 95373825
Data Year: 2008
Shipment sent data: 3/27/2008
Reported Qty: 237.4 K
Kilo Qty: 237.4

Facility ID: 95373825
Data Year: 2008

WA UW 815 MERCER (Continued) **1000455962**

Shipment sent data:	1/31/2008
Reported Qty:	80.3 K
Kilo Qty:	80.3
Facility ID:	95373825
Data Year:	2008
Shipment sent data:	11/20/2008
Reported Qty:	67.3 K
Kilo Qty:	67.3
Facility ID:	95373825
Data Year:	2008
Shipment sent data:	7/31/2008
Reported Qty:	59 K
Kilo Qty:	59
Facility ID:	95373825
Data Year:	2008
Shipment sent data:	5/29/2008
Reported Qty:	63 K
Kilo Qty:	63
Facility ID:	95373825
Data Year:	2008
Shipment sent data:	1/31/2008
Reported Qty:	31.5 K
Kilo Qty:	31.5
Facility ID:	95373825
Data Year:	2009
Shipment sent data:	9/24/2009
Reported Qty:	0.2 K
Kilo Qty:	0.2
Facility ID:	95373825
Data Year:	2009
Shipment sent data:	7/30/2009
Reported Qty:	7 K
Kilo Qty:	7
Facility ID:	95373825
Data Year:	2009
Shipment sent data:	11/13/2009
Reported Qty:	0.07 K
Kilo Qty:	0.07
Facility ID:	95373825
Data Year:	2009
Shipment sent data:	11/13/2009
Reported Qty:	41.75 K
Kilo Qty:	41.75
Facility ID:	95373825
Data Year:	2009
Shipment sent data:	9/24/2009
Reported Qty:	12 K
Kilo Qty:	12

WA UW 815 MERCER (Continued) **1000455962**

Facility ID: 95373825
Data Year: 2009
Shipment sent data: 9/24/2009
Reported Qty: 64.2 K
Kilo Qty: 64.2

Facility ID: 95373825
Data Year: 2009
Shipment sent data: 7/30/2009
Reported Qty: 45.6 K
Kilo Qty: 45.6

Facility ID: 95373825
Data Year: 2009
Shipment sent data: 5/28/2009
Reported Qty: 33.05 K
Kilo Qty: 33.05

Facility ID: 95373825
Data Year: 2009
Shipment sent data: 3/26/2009
Reported Qty: 1.79 K
Kilo Qty: 1.79

Waste Stream Comments:
Facility ID: 95373825
Data Year: 2006
Comments: A-7: used laboratory chemicals

Facility ID: 95373825
Data Year: 2007
Comments: A-7: used laboratory chemicals

Facility ID: 95373825
Data Year: 2007
Comments: A-7: used laboratory chemicals

Facility ID: 95373825
Data Year: 2008
Comments: A-3: F003, F005, U003, U112, U122, U007 A-7: used laboratory chemicals

Facility ID: 95373825
Data Year: 2009
Comments: A-3: U117 A-7: used laboratory chemicals B-3: Ethidium Bromide Filter

Facility ID: 95373825
Data Year: 2009
Comments: A-7: Reclamation of silver from spent photofixer B-3: The reclamation uses a metalic replacement system

Facility ID: 95373825
Data Year: 2010
Comments: A-7. laboratory wastes

Facility ID: 95373825
Data Year: 2010
Comments: A-7. laboratory wastes

WA UW 815 MERCER (Continued) **1000455962**

Facility ID: 95373825
Data Year: 2010
Comments: A-7. laboratory wastes

Facility ID: 95373825
Data Year: 2010
Comments: A-3: U007,U136, D011, D004,D005, U188 A-7: used laboratory chemicals
B-3: Ethidium Bromide Filter

Facility ID: 95373825
Data Year: 2010
Comments: A-3: D022 A-7. laboratory wastes

Facility ID: 95373825
Data Year: 2010
Comments: A-7. laboratory wastes A-8. Formalin Solutions B-3. Treatment of formalin with Neutralex

Facility ID: 95373825
Data Year: 2011
Comments: A-7. laboratory wastes

Facility ID: 95373825
Data Year: 2011
Comments: A-7. laboratory wastes A-8. Formalin Solutions B-3. Treatment of formalin with Neutralex

Facility ID: 95373825
Data Year: 2011
Comments: A-3: U188 A-7: used laboratory chemicals

Facility ID: 95373825
Data Year: 2011
Comments: A-3: A-7. laboratory wastes

Facility ID: 95373825
Data Year: 2012
Comments: A-3: A-7. laboratory wastes

Facility ID: 95373825
Data Year: 2012
Comments: A-3: D005, D007, D008, U136,U188, U236, U007 A-7: used laboratory chemicals

Facility ID: 95373825
Data Year: 2012
Comments: A-7. laboratory wastes A-8. Formalin Solutions B-3. Treatment of formalin with Neutralex

Facility ID: 95373825
Data Year: 2012
Comments: A-7: Laboratory Wastes A-8: Misc. aqueous liquid wastes generated from laboratory processes

Facility Site ID Number: 95373825
EPA ID: WAD988476578

WA UW 815 MERCER (Continued) **1000455962**

NAICS:	611310
SWC Desc:	WT01, WT02,
FWC Desc:	DOO1, D002, D004, D022, D011, F003, F005, P012, P105, U007, U236, U118
Form Comm:	TBG = H010, H070
Data Year:	2013
Permit by Rule:	False
Treatment by Generator:	True
Mixed radioactive waste:	False
Importer of hazardous waste:	False
Immediate recycler:	False
Treatment/Storage/Disposal/Recycling Facility:	False
Generator of dangerous fuel waste:	False
Generator marketing to burner:	False
Other marketers (i.e., blender, distributor, etc.):	False
Utility boiler burner:	False
Industry boiler burner:	False
Industrial Furnace:	False
Smelter defferal:	False
Universal waste - batteries - generate:	False
Universal waste - thermostats - generate:	False
Universal waste - mercury - generate:	False
Universal waste - lamps - generate:	False
Universal waste - batteries - accumulate:	False
Universal waste - thermostats - accumulate:	False
Universal waste - mercury - accumulate:	False
Universal waste - lamps - accumulate:	False
Destination Facility for Universal Waste:	False
Off-specification used oil burner - utility boiler:	False
Off-specification used oil burner - industrial boiler:	False
Off-specification used oil burner - industrial furnace:	False
Tax Reg #:	178019988
Business Type:	University Research Lab
Mail Name:	WA UW
Mail addr line1:	PO Box 354400
Mail city,st,zip:	Seattle, WA 98195
Mail country:	UNITED STATES
Legal org name:	WA UW
Legal org type:	State
Legal addr line1:	PO Box 354400
Legal city,st,zip:	Seattle, WA 98195
Legal country:	UNITED STATES
Legal phone nbr:	(206)616-5835
Legal effective date:	Not reported
Land org name:	City Investors LLC
Land org type:	State
Land person name:	Not reported
Land addr line1:	505 5th Ave S Ste 900
Land city,st,zip:	Seattle, WA 98104
Land country:	UNITED STATES
Land phone nbr:	(206)342-2564
Operator org name:	WA UW
Operator org type:	State
Operator addr line1:	PO Box 354400
Operator city,st,zip:	SEATTLE, WA 98195
Operator country:	UNITED STATES
Operator phone nbr:	(206)616-5835
Operator effective date:	Not reported

WA UW 815 MERCER (Continued) **1000455962**

Site contact name:	Dave Lundstrom
Site contact addr line1:	PO Box 354400
Site Contact City/State/ Zip:	SEATTLE, WA 98195
Site Contact Country:	UNITED STATES
Site Contact Phone #:	(206)616-5835
Site Contact EMail:	Not reported
Form Contact NAME:	Douglas Gallucci
Form Contact ADDR LINE1:	PO Box 354400
Form Contact City,ST,Zip:	SEATTLE, WA 98195
Form Contact Country:	UNITED STATES
Form Contact Phone #:	(206)616-0595
Form Contact EMail:	douglasg@u.washington.edu
Gen Status CD:	MQG
Monthly Generation:	True
Batch Generation:	False
One Time Generation:	False
Transport Own Waste:	False
Tranports Other Waste:	False
Recycler Onsite:	False
Transfer Facility:	False
Other Exemption:	Not reported
UW Battery Gen:	False
Used Oil Transporter:	False
Used Oil Transfer Facility:	False
Used Oil Processor:	False
Used Oil Refiner:	False
Used Oil Fuel Marketer Directs Shipments:	False
Used Oil Fuel Marketer Meets Specs:	False

Waste Streams Generated:

Facility ID:	95373825
Data Year:	2008
Description:	Corrosive solutions, neutralized
Mix:	False
Reported Qty:	2.5800000000000001 K
Kilo Qty:	2.5800000000000001
Density No:	0
Density Qty:	Not reported

Facility ID:	95373825
Data Year:	2008
Description:	Labpack DW
Mix:	False
Reported Qty:	868.54999999999995 K
Kilo Qty:	868.54999999999995
Density No:	0
Density Qty:	Not reported

Facility ID:	95373825
Data Year:	2008
Description:	Mixed Alcohol solvent waste DW
Mix:	False
Reported Qty:	220.80000000000001 K
Kilo Qty:	220.80000000000001
Density No:	0
Density Qty:	Not reported

WA UW 815 MERCER (Continued) **1000455962**

Facility ID:	95373825
Data Year:	2009
Description:	Bulked Mercury contaminated solids
Mix:	False
Reported Qty:	7.2000000000000002 K
Kilo Qty:	7.2000000000000002
Density No:	0
Density Qty:	Not reported

Facility ID:	95373825
Data Year:	2009
Description:	Bulk photofixer- Silver Recovery
Mix:	False
Reported Qty:	210.90000000000001 K
Kilo Qty:	210.90000000000001
Density No:	0
Density Qty:	Not reported

Facility ID:	95373825
Data Year:	2009
Description:	Corrosive solutions, neutralized
Mix:	False
Reported Qty:	2.5 K
Kilo Qty:	2.5
Density No:	0
Density Qty:	Not reported

Facility ID:	95373825
Data Year:	2009
Description:	Labpack DW
Mix:	False
Reported Qty:	258.10000000000002 K
Kilo Qty:	258.10000000000002
Density No:	0
Density Qty:	Not reported

Facility ID:	95373825
Data Year:	2009
Description:	Mixed Alcohol solvent waste DW
Mix:	False
Reported Qty:	803.45000000000005 K
Kilo Qty:	803.45000000000005
Density No:	0
Density Qty:	Not reported

Facility ID:	95373825
Data Year:	2010
Description:	Treatment of Formalin
Mix:	False
Reported Qty:	77.700000000000003 K
Kilo Qty:	77.700000000000003
Density No:	0
Density Qty:	Not reported

Facility ID:	95373825
Data Year:	2010
Description:	Labpack EHW

WA UW 815 MERCER (Continued) **1000455962**

Mix:	False
Reported Qty:	0.01 K
Kilo Qty:	0.01
Density No:	0
Density Qty:	Not reported
Facility ID:	95373825
Data Year:	2010
Description:	Bulked Mercury contaminated solids
Mix:	False
Reported Qty:	2.29 K
Kilo Qty:	2.29
Density No:	0
Density Qty:	Not reported
Facility ID:	95373825
Data Year:	2010
Description:	Corrosive solutions, neutralized
Mix:	False
Reported Qty:	1 K
Kilo Qty:	1
Density No:	0
Density Qty:	Not reported
Facility ID:	95373825
Data Year:	2010
Description:	Labpack DW
Mix:	False
Reported Qty:	251.16999999999999 K
Kilo Qty:	251.16999999999999
Density No:	0
Density Qty:	Not reported
Facility ID:	95373825
Data Year:	2010
Description:	Mixed Alcohol solvent waste DW
Mix:	False
Reported Qty:	1212.49 K
Kilo Qty:	1212.49
Density No:	0
Density Qty:	Not reported
Facility ID:	95373825
Data Year:	2011
Description:	Treatment of Formalin
Mix:	False
Reported Qty:	152 K
Kilo Qty:	152
Density No:	0
Density Qty:	Not reported
Facility ID:	95373825
Data Year:	2011
Description:	Bulked Mercury contaminated solids
Mix:	False
Reported Qty:	0.11 K
Kilo Qty:	0.11

WA UW 815 MERCER (Continued) **1000455962**

Density No: 0
Density Qty: Not reported

Facility ID: 95373825
Data Year: 2011
Description: Labpack DW
Mix: False
Reported Qty: 102.36 K
Kilo Qty: 102.36
Density No: 0
Density Qty: Not reported

Facility ID: 95373825
Data Year: 2011
Description: Mixed Alcohol solvent waste DW
Mix: False
Reported Qty: 1244.86999 K
Kilo Qty: 1244.86999
Density No: 0
Density Qty: Not reported

Facility ID: 95373825
Data Year: 2012
Description: Expired Non-DEA pharmaceuticals, EHW
Mix: False
Reported Qty: 5.50999999 K
Kilo Qty: 5.50999999
Density No: 0
Density Qty: Not reported

Facility ID: 95373825
Data Year: 2012
Description: bulked non-flammable liquids
Mix: False
Reported Qty: 35 K
Kilo Qty: 35
Density No: 0
Density Qty: Not reported

Shipments Sent:
Facility ID: 95373825
Data Year: 2008
Shipment sent data: 11/20/2008
Reported Qty: 117.95 K
Kilo Qty: 117.95

Facility ID: 95373825
Data Year: 2008
Shipment sent data: 9/25/2008
Reported Qty: 254 K
Kilo Qty: 254

Facility ID: 95373825
Data Year: 2008
Shipment sent data: 7/31/2008
Reported Qty: 74 K
Kilo Qty: 74

WA UW 815 MERCER (Continued) **1000455962**

Facility ID:	95373825
Data Year:	2008
Shipment sent data:	5/29/2008
Reported Qty:	104.3 K
Kilo Qty:	104.3
Facility ID:	95373825
Data Year:	2008
Shipment sent data:	3/27/2008
Reported Qty:	0.6 K
Kilo Qty:	0.6
Facility ID:	95373825
Data Year:	2008
Shipment sent data:	3/27/2008
Reported Qty:	237.4 K
Kilo Qty:	237.4
Facility ID:	95373825
Data Year:	2008
Shipment sent data:	1/31/2008
Reported Qty:	80.3 K
Kilo Qty:	80.3
Facility ID:	95373825
Data Year:	2008
Shipment sent data:	11/20/2008
Reported Qty:	67.3 K
Kilo Qty:	67.3
Facility ID:	95373825
Data Year:	2008
Shipment sent data:	7/31/2008
Reported Qty:	59 K
Kilo Qty:	59
Facility ID:	95373825
Data Year:	2008
Shipment sent data:	5/29/2008
Reported Qty:	63 K
Kilo Qty:	63
Facility ID:	95373825
Data Year:	2008
Shipment sent data:	1/31/2008
Reported Qty:	31.5 K
Kilo Qty:	31.5
Facility ID:	95373825
Data Year:	2009
Shipment sent data:	9/24/2009
Reported Qty:	0.2 K
Kilo Qty:	0.2
Facility ID:	95373825
Data Year:	2009
Shipment sent data:	7/30/2009

WA UW 815 MERCER (Continued) **1000455962**

Reported Qty: 7 K
Kilo Qty: 7

Facility ID: 95373825
Data Year: 2009
Shipment sent data: 11/13/2009
Reported Qty: 0.07 K
Kilo Qty: 0.07

Facility ID: 95373825
Data Year: 2009
Shipment sent data: 11/13/2009
Reported Qty: 41.75 K
Kilo Qty: 41.75

Facility ID: 95373825
Data Year: 2009
Shipment sent data: 9/24/2009
Reported Qty: 12 K
Kilo Qty: 12

Facility ID: 95373825
Data Year: 2009
Shipment sent data: 9/24/2009
Reported Qty: 64.2 K
Kilo Qty: 64.2

Facility ID: 95373825
Data Year: 2009
Shipment sent data: 7/30/2009
Reported Qty: 45.6 K
Kilo Qty: 45.6

Facility ID: 95373825
Data Year: 2009
Shipment sent data: 5/28/2009
Reported Qty: 33.05 K
Kilo Qty: 33.05

Facility ID: 95373825
Data Year: 2009
Shipment sent data: 3/26/2009
Reported Qty: 1.79 K
Kilo Qty: 1.79

Waste Stream Comments:
Facility ID: 95373825
Data Year: 2006
Comments: A-7: used laboratory chemicals

Facility ID: 95373825
Data Year: 2007
Comments: A-7: used laboratory chemicals

Facility ID: 95373825
Data Year: 2007
Comments: A-7: used laboratory chemicals

WA UW 815 MERCER (Continued) **1000455962**

Facility ID: 95373825
Data Year: 2008
Comments: A-3: F003, F005, U003, U112, U122, U007 A-7: used laboratory chemicals

Facility ID: 95373825
Data Year: 2009
Comments: A-3: U117 A-7: used laboratory chemicals B-3: Ethidium Bromide Filter

Facility ID: 95373825
Data Year: 2009
Comments: A-7: Reclamation of silver from spent photofixer B-3: The reclamation uses a metalic replacement system

Facility ID: 95373825
Data Year: 2010
Comments: A-7. laboratory wastes

Facility ID: 95373825
Data Year: 2010
Comments: A-7. laboratory wastes

Facility ID: 95373825
Data Year: 2010
Comments: A-7. laboratory wastes

Facility ID: 95373825
Data Year: 2010
Comments: A-3: U007,U136, D011, D004,D005, U188 A-7: used laboratory chemicals B-3: Ethidium Bromide Filter

Facility ID: 95373825
Data Year: 2010
Comments: A-3: D022 A-7. laboratory wastes

Facility ID: 95373825
Data Year: 2010
Comments: A-7. laboratory wastes A-8. Formalin Solutions B-3. Treatment of formalin with Neutralex

Facility ID: 95373825
Data Year: 2011
Comments: A-7. laboratory wastes

Facility ID: 95373825
Data Year: 2011
Comments: A-7. laboratory wastes A-8. Formalin Solutions B-3. Treatment of formalin with Neutralex

Facility ID: 95373825
Data Year: 2011
Comments: A-3: U188 A-7: used laboratory chemicals

Facility ID: 95373825
Data Year: 2011
Comments: A-3: A-7. laboratory wastes

Facility ID: 95373825

WA UW 815 MERCER (Continued) **1000455962**

Data Year: 2012
Comments: A-3: A-7. laboratory wastes

Facility ID: 95373825
Data Year: 2012
Comments: A-3: D005, D007, D008, U136,U188, U236, U007 A-7: used laboratory chemicals

Facility ID: 95373825
Data Year: 2012
Comments: A-7. laboratory wastes A-8. Formalin Solutions B-3. Treatment of formalin with Neutralex

Facility ID: 95373825
Data Year: 2012
Comments: A-7: Laboratory Wastes A-8: Misc. aqueous liquid wastes generated from laboratory processes

Facility Site ID Number: 95373825
EPA ID: WAD988476578
NAICS: 611310
SWC Desc: Not reported
FWC Desc: Not reported
Form Comm: Not reported
Data Year: 2012
Permit by Rule: False
Treatment by Generator: True
Mixed radioactive waste: False
Importer of hazardous waste: False
Immediate recycler: False
Treatment/Storage/Disposal/Recycling Facility: False
Generator of dangerous fuel waste: False
Generator marketing to burner: False
Other marketers (i.e., blender, distributor, etc.): False
Utility boiler burner: False
Industry boiler burner: False
Industrial Furnace: False
Smelter defferal: False
Universal waste - batteries - generate: False
Universal waste - thermostats - generate: False
Universal waste - mercury - generate: False
Universal waste - lamps - generate: False
Universal waste - batteries - accumulate: False
Universal waste - thermostats - accumulate: False
Universal waste - mercury - accumulate: False
Universal waste - lamps - accumulate: False
Destination Facility for Universal Waste: False
Off-specification used oil burner - utility boiler: False
Off-specification used oil burner - industrial boiler: False
Off-specification used oil burner - industrial furnace: False
Tax Reg #: 178019988
Business Type: University Research Lab
Mail Name: WA UW
Mail addr line1: PO Box 354400
Mail city,st,zip: Seattle, WA 98195
Mail country: UNITED STATES

WA UW 815 MERCER (Continued) **1000455962**

Legal org name:	WA UW
Legal org type:	State
Legal addr line1:	PO Box 354400
Legal city,st,zip:	Seattle, WA 98195
Legal country:	UNITED STATES
Legal phone nbr:	(206)616-5835
Legal effective date:	Not reported
Land org name:	City Investors LLC
Land org type:	State
Land person name:	Not reported
Land addr line1:	505 5th Ave S Ste 900
Land city,st,zip:	Seattle, WA 98104
Land country:	UNITED STATES
Land phone nbr:	(206)342-2564
Operator org name:	WA UW
Operator org type:	State
Operator addr line1:	PO Box 354400
Operator city,st,zip:	SEATTLE, WA 98195
Operator country:	UNITED STATES
Operator phone nbr:	(206)616-5835
Operator effective date:	Not reported
Site contact name:	Dave Lundstrom
Site contact addr line1:	PO Box 354400
Site Contact City/State/ Zip:	SEATTLE, WA 98195
Site Contact Country:	UNITED STATES
Site Contact Phone #:	(206)616-5835
Site Contact EMail:	Not reported
Form Contact NAME:	Douglas Gallucci
Form Contact ADDR LINE1:	PO Box 354400
Form Contact City,ST,Zip:	SEATTLE, WA 98195
Form Contact Country:	UNITED STATES
Form Contact Phone #:	(206)616-0595
Form Contact EMail:	douglasg@u.washington.edu
Gen Status CD:	MQG
Monthly Generation:	True
Batch Generation:	False
One Time Generation:	False
Transport Own Waste:	False
Tranports Other Waste:	False
Recycler Onsite:	False
Transfer Facility:	False
Other Exemption:	Not reported
UW Battery Gen:	False
Used Oil Transporter:	False
Used Oil Transfer Facility:	False
Used Oil Processor:	False
Used Oil Refiner:	False
Used Oil Fuel Marketer Directs Shipments:	False
Used Oil Fuel Marketer Meets Specs:	False

Waste Streams Generated:

Facility ID:	95373825
Data Year:	2008
Description:	Corrosive solutions, neutralized
Mix:	False
Reported Qty:	2.5800000000000001 K
Kilo Qty:	2.5800000000000001

WA UW 815 MERCER (Continued) **1000455962**

Density No: 0
Density Qty: Not reported

Facility ID: 95373825
Data Year: 2008
Description: Labpack DW
Mix: False
Reported Qty: 868.54999999999995 K
Kilo Qty: 868.54999999999995
Density No: 0
Density Qty: Not reported

Facility ID: 95373825
Data Year: 2008
Description: Mixed Alcohol solvent waste DW
Mix: False
Reported Qty: 220.80000000000001 K
Kilo Qty: 220.80000000000001
Density No: 0
Density Qty: Not reported

Facility ID: 95373825
Data Year: 2009
Description: Bulked Mercury contaminated solids
Mix: False
Reported Qty: 7.2000000000000002 K
Kilo Qty: 7.2000000000000002
Density No: 0
Density Qty: Not reported

Facility ID: 95373825
Data Year: 2009
Description: Bulk photofixer- Silver Recovery
Mix: False
Reported Qty: 210.90000000000001 K
Kilo Qty: 210.90000000000001
Density No: 0
Density Qty: Not reported

Facility ID: 95373825
Data Year: 2009
Description: Corrosive solutions, neutralized
Mix: False
Reported Qty: 2.5 K
Kilo Qty: 2.5
Density No: 0
Density Qty: Not reported

Facility ID: 95373825
Data Year: 2009
Description: Labpack DW
Mix: False
Reported Qty: 258.10000000000002 K
Kilo Qty: 258.10000000000002
Density No: 0
Density Qty: Not reported

WA UW 815 MERCER (Continued) **1000455962**

Facility ID:	95373825
Data Year:	2009
Description:	Mixed Alcohol solvent waste DW
Mix:	False
Reported Qty:	803.45000000000005 K
Kilo Qty:	803.45000000000005
Density No:	0
Density Qty:	Not reported

Facility ID:	95373825
Data Year:	2010
Description:	Treatment of Formalin
Mix:	False
Reported Qty:	77.700000000000003 K
Kilo Qty:	77.700000000000003
Density No:	0
Density Qty:	Not reported

Facility ID:	95373825
Data Year:	2010
Description:	Labpack EHW
Mix:	False
Reported Qty:	0.01 K
Kilo Qty:	0.01
Density No:	0
Density Qty:	Not reported

Facility ID:	95373825
Data Year:	2010
Description:	Bulked Mercury contaminated solids
Mix:	False
Reported Qty:	2.29 K
Kilo Qty:	2.29
Density No:	0
Density Qty:	Not reported

Facility ID:	95373825
Data Year:	2010
Description:	Corrosive solutions, neutralized
Mix:	False
Reported Qty:	1 K
Kilo Qty:	1
Density No:	0
Density Qty:	Not reported

Facility ID:	95373825
Data Year:	2010
Description:	Labpack DW
Mix:	False
Reported Qty:	251.16999999999999 K
Kilo Qty:	251.16999999999999
Density No:	0
Density Qty:	Not reported

Facility ID:	95373825
Data Year:	2010
Description:	Mixed Alcohol solvent waste DW

WA UW 815 MERCER (Continued) **1000455962**

Mix:	False
Reported Qty:	1212.49 K
Kilo Qty:	1212.49
Density No:	0
Density Qty:	Not reported
Facility ID:	95373825
Data Year:	2011
Description:	Treatment of Formalin
Mix:	False
Reported Qty:	152 K
Kilo Qty:	152
Density No:	0
Density Qty:	Not reported
Facility ID:	95373825
Data Year:	2011
Description:	Bulked Mercury contaminated solids
Mix:	False
Reported Qty:	0.11 K
Kilo Qty:	0.11
Density No:	0
Density Qty:	Not reported
Facility ID:	95373825
Data Year:	2011
Description:	Labpack DW
Mix:	False
Reported Qty:	102.36 K
Kilo Qty:	102.36
Density No:	0
Density Qty:	Not reported
Facility ID:	95373825
Data Year:	2011
Description:	Mixed Alcohol solvent waste DW
Mix:	False
Reported Qty:	1244.86999 K
Kilo Qty:	1244.86999
Density No:	0
Density Qty:	Not reported
Facility ID:	95373825
Data Year:	2012
Description:	Expired Non-DEA pharmaceuticals, EHW
Mix:	False
Reported Qty:	5.50999999 K
Kilo Qty:	5.50999999
Density No:	0
Density Qty:	Not reported
Facility ID:	95373825
Data Year:	2012
Description:	bulked non-flammable liquids
Mix:	False
Reported Qty:	35 K
Kilo Qty:	35

WA UW 815 MERCER (Continued) **1000455962**

Density No: 0
Density Qty: Not reported

Shipments Sent:
Facility ID: 95373825
Data Year: 2008
Shipment sent data: 11/20/2008
Reported Qty: 117.95 K
Kilo Qty: 117.95

Facility ID: 95373825
Data Year: 2008
Shipment sent data: 9/25/2008
Reported Qty: 254 K
Kilo Qty: 254

Facility ID: 95373825
Data Year: 2008
Shipment sent data: 7/31/2008
Reported Qty: 74 K
Kilo Qty: 74

Facility ID: 95373825
Data Year: 2008
Shipment sent data: 5/29/2008
Reported Qty: 104.3 K
Kilo Qty: 104.3

Facility ID: 95373825
Data Year: 2008
Shipment sent data: 3/27/2008
Reported Qty: 0.6 K
Kilo Qty: 0.6

Facility ID: 95373825
Data Year: 2008
Shipment sent data: 3/27/2008
Reported Qty: 237.4 K
Kilo Qty: 237.4

Facility ID: 95373825
Data Year: 2008
Shipment sent data: 1/31/2008
Reported Qty: 80.3 K
Kilo Qty: 80.3

Facility ID: 95373825
Data Year: 2008
Shipment sent data: 11/20/2008
Reported Qty: 67.3 K
Kilo Qty: 67.3

Facility ID: 95373825
Data Year: 2008
Shipment sent data: 7/31/2008
Reported Qty: 59 K
Kilo Qty: 59

WA UW 815 MERCER (Continued) **1000455962**

Facility ID:	95373825
Data Year:	2008
Shipment sent data:	5/29/2008
Reported Qty:	63 K
Kilo Qty:	63
Facility ID:	95373825
Data Year:	2008
Shipment sent data:	1/31/2008
Reported Qty:	31.5 K
Kilo Qty:	31.5
Facility ID:	95373825
Data Year:	2009
Shipment sent data:	9/24/2009
Reported Qty:	0.2 K
Kilo Qty:	0.2
Facility ID:	95373825
Data Year:	2009
Shipment sent data:	7/30/2009
Reported Qty:	7 K
Kilo Qty:	7
Facility ID:	95373825
Data Year:	2009
Shipment sent data:	11/13/2009
Reported Qty:	0.07 K
Kilo Qty:	0.07
Facility ID:	95373825
Data Year:	2009
Shipment sent data:	11/13/2009
Reported Qty:	41.75 K
Kilo Qty:	41.75
Facility ID:	95373825
Data Year:	2009
Shipment sent data:	9/24/2009
Reported Qty:	12 K
Kilo Qty:	12
Facility ID:	95373825
Data Year:	2009
Shipment sent data:	9/24/2009
Reported Qty:	64.2 K
Kilo Qty:	64.2
Facility ID:	95373825
Data Year:	2009
Shipment sent data:	7/30/2009
Reported Qty:	45.6 K
Kilo Qty:	45.6
Facility ID:	95373825
Data Year:	2009
Shipment sent data:	5/28/2009

WA UW 815 MERCER (Continued) **1000455962**

Reported Qty: 33.05 K
Kilo Qty: 33.05

Facility ID: 95373825
Data Year: 2009
Shipment sent data: 3/26/2009
Reported Qty: 1.79 K
Kilo Qty: 1.79

Waste Stream Comments:
Facility ID: 95373825
Data Year: 2006
Comments: A-7: used laboratory chemicals

Facility ID: 95373825
Data Year: 2007
Comments: A-7: used laboratory chemicals

Facility ID: 95373825
Data Year: 2007
Comments: A-7: used laboratory chemicals

Facility ID: 95373825
Data Year: 2008
Comments: A-3: F003, F005, U003, U112, U122, U007 A-7: used laboratory chemicals

Facility ID: 95373825
Data Year: 2009
Comments: A-3: U117 A-7: used laboratory chemicals B-3: Ethidium Bromide Filter

Facility ID: 95373825
Data Year: 2009
Comments: A-7: Reclamation of silver from spent photofixer B-3: The reclamation uses a metalic replacement system

Facility ID: 95373825
Data Year: 2010
Comments: A-7. laboratory wastes

Facility ID: 95373825
Data Year: 2010
Comments: A-7. laboratory wastes

Facility ID: 95373825
Data Year: 2010
Comments: A-7. laboratory wastes

Facility ID: 95373825
Data Year: 2010
Comments: A-3: U007,U136, D011, D004,D005, U188 A-7: used laboratory chemicals B-3: Ethidium Bromide Filter

Facility ID: 95373825
Data Year: 2010
Comments: A-3: D022 A-7. laboratory wastes

Facility ID: 95373825

WA UW 815 MERCER (Continued) **1000455962**

Data Year: 2010
Comments: A-7. laboratory wastes A-8. Formalin Solutions B-3. Treatment of formalin with Neutralex

Facility ID: 95373825
Data Year: 2011
Comments: A-7. laboratory wastes

Facility ID: 95373825
Data Year: 2011
Comments: A-7. laboratory wastes A-8. Formalin Solutions B-3. Treatment of formalin with Neutralex

Facility ID: 95373825
Data Year: 2011
Comments: A-3: U188 A-7: used laboratory chemicals

Facility ID: 95373825
Data Year: 2011
Comments: A-3: A-7. laboratory wastes

Facility ID: 95373825
Data Year: 2012
Comments: A-3: A-7. laboratory wastes

Facility ID: 95373825
Data Year: 2012
Comments: A-3: D005, D007, D008, U136,U188, U236, U007 A-7: used laboratory chemicals

Facility ID: 95373825
Data Year: 2012
Comments: A-7. laboratory wastes A-8. Formalin Solutions B-3. Treatment of formalin with Neutralex

Facility ID: 95373825
Data Year: 2012
Comments: A-7: Laboratory Wastes A-8: Misc. aqueous liquid wastes generated from laboratory processes

Facility Site ID Number: 95373825
EPA ID: WAD988476578
NAICS: 61131
SWC Desc: Not reported
FWC Desc: Not reported
Form Comm: Not reported
Data Year: 2008
Permit by Rule: False
Treatment by Generator: True
Mixed radioactive waste: False
Importer of hazardous waste: False
Immediate recycler: False
Treatment/Storage/Disposal/Recycling Facility: False
Generator of dangerous fuel waste: False
Generator marketing to burner: False
Other marketers (i.e., blender, distributor, etc.): False

WA UW 815 MERCER (Continued) **1000455962**

Utility boiler burner:	False
Industry boiler burner:	False
Industrial Furnace:	False
Smelter defferal:	False
Universal waste - batteries - generate:	False
Universal waste - thermostats - generate:	False
Universal waste - mercury - generate:	False
Universal waste - lamps - generate:	False
Universal waste - batteries - accumulate:	False
Universal waste - thermostats - accumulate:	False
Universal waste - mercury - accumulate:	False
Universal waste - lamps - accumulate:	False
Destination Facility for Universal Waste:	False
Off-specification used oil burner - utility boiler:	False
Off-specification used oil burner - industrial boiler:	False
Off-specification used oil burner - industrial furnace:	False
Tax Reg #:	178019988
Business Type:	University Research Lab
Mail Name:	WA UW
Mail addr line1:	PO Box 354400
Mail city,st,zip:	Seattle, WA 98195
Mail country:	UNITED STATES
Legal org name:	WA UW
Legal org type:	State
Legal addr line1:	PO Box 354400
Legal city,st,zip:	Seattle, WA 98195
Legal country:	UNITED STATES
Legal phone nbr:	(206)616-5835
Legal effective date:	Not reported
Land org name:	City Investors LLC
Land org type:	State
Land person name:	Not reported
Land addr line1:	505 5th Ave S Ste 900
Land city,st,zip:	Seattle, WA 98104
Land country:	UNITED STATES
Land phone nbr:	(206)342-2564
Operator org name:	WA UW
Operator org type:	State
Operator addr line1:	PO Box 354400
Operator city,st,zip:	SEATTLE, WA 98195
Operator country:	UNITED STATES
Operator phone nbr:	(206)616-5835
Operator effective date:	Not reported
Site contact name:	Dave Lundstrom
Site contact addr line1:	PO Box 354400
Site Contact City/State/ Zip:	SEATTLE, WA 98195
Site Contact Country:	UNITED STATES
Site Contact Phone #:	(206)616-5835
Site Contact EMail:	Not reported
Form Contact NAME:	Douglas Gallucci
Form Contact ADDR LINE1:	PO Box 354400
Form Contact City,ST,Zip:	SEATTLE, WA 98195
Form Contact Country:	UNITED STATES
Form Contact Phone #:	(206)616-0595
Form Contact EMail:	douglasg@u.washington.edu
Gen Status CD:	MQG
Monthly Generation:	True

WA UW 815 MERCER (Continued) **1000455962**

Batch Generation:	False
One Time Generation:	False
Transport Own Waste:	False
Tranports Other Waste:	False
Recycler Onsite:	False
Transfer Facility:	False
Other Exemption:	Not reported
UW Battery Gen:	False
Used Oil Transporter:	False
Used Oil Transfer Facility:	False
Used Oil Processor:	False
Used Oil Refiner:	False
Used Oil Fuel Marketer Directs Shipments:	False
Used Oil Fuel Marketer Meets Specs:	False

Waste Streams Generated:

Facility ID:	95373825
Data Year:	2008
Description:	Corrosive solutions, neutralized
Mix:	False
Reported Qty:	2.5800000000000001 K
Kilo Qty:	2.5800000000000001
Density No:	0
Density Qty:	Not reported

Facility ID:	95373825
Data Year:	2008
Description:	Labpack DW
Mix:	False
Reported Qty:	868.54999999999995 K
Kilo Qty:	868.54999999999995
Density No:	0
Density Qty:	Not reported

Facility ID:	95373825
Data Year:	2008
Description:	Mixed Alcohol solvent waste DW
Mix:	False
Reported Qty:	220.80000000000001 K
Kilo Qty:	220.80000000000001
Density No:	0
Density Qty:	Not reported

Facility ID:	95373825
Data Year:	2009
Description:	Bulked Mercury contaminated solids
Mix:	False
Reported Qty:	7.2000000000000002 K
Kilo Qty:	7.2000000000000002
Density No:	0
Density Qty:	Not reported

Facility ID:	95373825
Data Year:	2009
Description:	Bulk photofixer- Silver Recovery
Mix:	False
Reported Qty:	210.90000000000001 K

WA UW 815 MERCER (Continued) **1000455962**

Kilo Qty: 210.90000000000001
Density No: 0
Density Qty: Not reported

Facility ID: 95373825
Data Year: 2009
Description: Corrosive solutions, neutralized
Mix: False
Reported Qty: 2.5 K
Kilo Qty: 2.5
Density No: 0
Density Qty: Not reported

Facility ID: 95373825
Data Year: 2009
Description: Labpack DW
Mix: False
Reported Qty: 258.10000000000002 K
Kilo Qty: 258.10000000000002
Density No: 0
Density Qty: Not reported

Facility ID: 95373825
Data Year: 2009
Description: Mixed Alcohol solvent waste DW
Mix: False
Reported Qty: 803.45000000000005 K
Kilo Qty: 803.45000000000005
Density No: 0
Density Qty: Not reported

Facility ID: 95373825
Data Year: 2010
Description: Treatment of Formalin
Mix: False
Reported Qty: 77.700000000000003 K
Kilo Qty: 77.700000000000003
Density No: 0
Density Qty: Not reported

Facility ID: 95373825
Data Year: 2010
Description: Labpack EHW
Mix: False
Reported Qty: 0.01 K
Kilo Qty: 0.01
Density No: 0
Density Qty: Not reported

Facility ID: 95373825
Data Year: 2010
Description: Bulked Mercury contaminated solids
Mix: False
Reported Qty: 2.29 K
Kilo Qty: 2.29
Density No: 0
Density Qty: Not reported

WA UW 815 MERCER (Continued) **1000455962**

Facility ID:	95373825
Data Year:	2010
Description:	Corrosive solutions, neutralized
Mix:	False
Reported Qty:	1 K
Kilo Qty:	1
Density No:	0
Density Qty:	Not reported

Facility ID:	95373825
Data Year:	2010
Description:	Labpack DW
Mix:	False
Reported Qty:	251.16999999999999 K
Kilo Qty:	251.16999999999999
Density No:	0
Density Qty:	Not reported

Facility ID:	95373825
Data Year:	2010
Description:	Mixed Alcohol solvent waste DW
Mix:	False
Reported Qty:	1212.49 K
Kilo Qty:	1212.49
Density No:	0
Density Qty:	Not reported

Facility ID:	95373825
Data Year:	2011
Description:	Treatment of Formalin
Mix:	False
Reported Qty:	152 K
Kilo Qty:	152
Density No:	0
Density Qty:	Not reported

Facility ID:	95373825
Data Year:	2011
Description:	Bulked Mercury contaminated solids
Mix:	False
Reported Qty:	0.11 K
Kilo Qty:	0.11
Density No:	0
Density Qty:	Not reported

Facility ID:	95373825
Data Year:	2011
Description:	Labpack DW
Mix:	False
Reported Qty:	102.36 K
Kilo Qty:	102.36
Density No:	0
Density Qty:	Not reported

Facility ID:	95373825
Data Year:	2011
Description:	Mixed Alcohol solvent waste DW

WA UW 815 MERCER (Continued) **1000455962**

Mix: False
Reported Qty: 1244.86999 K
Kilo Qty: 1244.86999
Density No: 0
Density Qty: Not reported

Facility ID: 95373825
Data Year: 2012
Description: Expired Non-DEA pharmaceuticals, EHW
Mix: False
Reported Qty: 5.50999999 K
Kilo Qty: 5.50999999
Density No: 0
Density Qty: Not reported

Facility ID: 95373825
Data Year: 2012
Description: bulked non-flammable liquids
Mix: False
Reported Qty: 35 K
Kilo Qty: 35
Density No: 0
Density Qty: Not reported

Shipments Sent:
Facility ID: 95373825
Data Year: 2008
Shipment sent data: 11/20/2008
Reported Qty: 117.95 K
Kilo Qty: 117.95

Facility ID: 95373825
Data Year: 2008
Shipment sent data: 9/25/2008
Reported Qty: 254 K
Kilo Qty: 254

Facility ID: 95373825
Data Year: 2008
Shipment sent data: 7/31/2008
Reported Qty: 74 K
Kilo Qty: 74

Facility ID: 95373825
Data Year: 2008
Shipment sent data: 5/29/2008
Reported Qty: 104.3 K
Kilo Qty: 104.3

Facility ID: 95373825
Data Year: 2008
Shipment sent data: 3/27/2008
Reported Qty: 0.6 K
Kilo Qty: 0.6

Facility ID: 95373825
Data Year: 2008

WA UW 815 MERCER (Continued) **1000455962**

Shipment sent data:	3/27/2008
Reported Qty:	237.4 K
Kilo Qty:	237.4
Facility ID:	95373825
Data Year:	2008
Shipment sent data:	1/31/2008
Reported Qty:	80.3 K
Kilo Qty:	80.3
Facility ID:	95373825
Data Year:	2008
Shipment sent data:	11/20/2008
Reported Qty:	67.3 K
Kilo Qty:	67.3
Facility ID:	95373825
Data Year:	2008
Shipment sent data:	7/31/2008
Reported Qty:	59 K
Kilo Qty:	59
Facility ID:	95373825
Data Year:	2008
Shipment sent data:	5/29/2008
Reported Qty:	63 K
Kilo Qty:	63
Facility ID:	95373825
Data Year:	2008
Shipment sent data:	1/31/2008
Reported Qty:	31.5 K
Kilo Qty:	31.5
Facility ID:	95373825
Data Year:	2009
Shipment sent data:	9/24/2009
Reported Qty:	0.2 K
Kilo Qty:	0.2
Facility ID:	95373825
Data Year:	2009
Shipment sent data:	7/30/2009
Reported Qty:	7 K
Kilo Qty:	7
Facility ID:	95373825
Data Year:	2009
Shipment sent data:	11/13/2009
Reported Qty:	0.07 K
Kilo Qty:	0.07
Facility ID:	95373825
Data Year:	2009
Shipment sent data:	11/13/2009
Reported Qty:	41.75 K
Kilo Qty:	41.75

WA UW 815 MERCER (Continued) **1000455962**

Facility ID: 95373825
Data Year: 2009
Shipment sent data: 9/24/2009
Reported Qty: 12 K
Kilo Qty: 12

Facility ID: 95373825
Data Year: 2009
Shipment sent data: 9/24/2009
Reported Qty: 64.2 K
Kilo Qty: 64.2

Facility ID: 95373825
Data Year: 2009
Shipment sent data: 7/30/2009
Reported Qty: 45.6 K
Kilo Qty: 45.6

Facility ID: 95373825
Data Year: 2009
Shipment sent data: 5/28/2009
Reported Qty: 33.05 K
Kilo Qty: 33.05

Facility ID: 95373825
Data Year: 2009
Shipment sent data: 3/26/2009
Reported Qty: 1.79 K
Kilo Qty: 1.79

Waste Stream Comments:
Facility ID: 95373825
Data Year: 2006
Comments: A-7: used laboratory chemicals

Facility ID: 95373825
Data Year: 2007
Comments: A-7: used laboratory chemicals

Facility ID: 95373825
Data Year: 2007
Comments: A-7: used laboratory chemicals

Facility ID: 95373825
Data Year: 2008
Comments: A-3: F003, F005, U003, U112, U122, U007 A-7: used laboratory chemicals

Facility ID: 95373825
Data Year: 2009
Comments: A-3: U117 A-7: used laboratory chemicals B-3: Ethidium Bromide Filter

Facility ID: 95373825
Data Year: 2009
Comments: A-7: Reclamation of silver from spent photofixer B-3: The reclamation uses a metalic replacement system

Facility ID: 95373825

WA UW 815 MERCER (Continued) **1000455962**

Data Year: 2010
Comments: A-7. laboratory wastes

Facility ID: 95373825
Data Year: 2010
Comments: A-7. laboratory wastes

Facility ID: 95373825
Data Year: 2010
Comments: A-7. laboratory wastes

Facility ID: 95373825
Data Year: 2010
Comments: A-3: U007,U136, D011, D004,D005, U188 A-7: used laboratory chemicals
B-3: Ethidium Bromide Filter

Facility ID: 95373825
Data Year: 2010
Comments: A-3: D022 A-7. laboratory wastes

Facility ID: 95373825
Data Year: 2010
Comments: A-7. laboratory wastes A-8. Formalin Solutions B-3. Treatment of formalin with Neutralex

Facility ID: 95373825
Data Year: 2011
Comments: A-7. laboratory wastes

Facility ID: 95373825
Data Year: 2011
Comments: A-7. laboratory wastes A-8. Formalin Solutions B-3. Treatment of formalin with Neutralex

Facility ID: 95373825
Data Year: 2011
Comments: A-3: U188 A-7: used laboratory chemicals

Facility ID: 95373825
Data Year: 2011
Comments: A-3: A-7. laboratory wastes

Facility ID: 95373825
Data Year: 2012
Comments: A-3: A-7. laboratory wastes

Facility ID: 95373825
Data Year: 2012
Comments: A-3: D005, D007, D008, U136,U188, U236, U007 A-7: used laboratory chemicals

Facility ID: 95373825
Data Year: 2012
Comments: A-7. laboratory wastes A-8. Formalin Solutions B-3. Treatment of formalin with Neutralex

Facility ID: 95373825

WA UW 815 MERCER (Continued) **1000455962**

Data Year: 2012
Comments: A-7: Laboratory Wastes A-8: Misc. aqueous liquid wastes generated from laboratory processes

Facility Site ID Number: 95373825
EPA ID: WAD988476578
NAICS: 611310
SWC Desc: WT02,WSC2,WT01
FWC Desc: D001,D002,D003,D007,D008,D009,D010,D011,D022,F003,F005,P087,P098,P105, 002,U007,U154,U239
Form Comm: TBG = H070
Data Year: 2014
Permit by Rule: True
Treatment by Generator: True
Mixed radioactive waste: False
Importer of hazardous waste: False
Immediate recycler: False
Treatment/Storage/Disposal/Recycling Facility: False
Generator of dangerous fuel waste: False
Generator marketing to burner: False
Other marketers (i.e., blender, distributor, etc.): False
Utility boiler burner: False
Industry boiler burner: False
Industrial Furnace: False
Smelter defferal: False
Universal waste - batteries - generate: False
Universal waste - thermostats - generate: False
Universal waste - mercury - generate: False
Universal waste - lamps - generate: False
Universal waste - batteries - accumulate: False
Universal waste - thermostats - accumulate: False
Universal waste - mercury - accumulate: False
Universal waste - lamps - accumulate: False
Destination Facility for Universal Waste: False
Off-specification used oil burner - utility boiler: False
Off-specification used oil burner - industrial boiler: False
Off-specification used oil burner - industrial furnace: False
Tax Reg #: 178019988
Business Type: University Research Lab
Mail Name: WA UW
Mail addr line1: PO Box 354400
Mail city,st,zip: Seattle, WA 98195
Mail country: UNITED STATES
Legal org name: WA UW
Legal org type: State
Legal addr line1: PO Box 354400
Legal city,st,zip: Seattle, WA 98195
Legal country: UNITED STATES
Legal phone nbr: (206)616-5835
Legal effective date: Not reported
Land org name: City Investors LLC
Land org type: State
Land person name: Not reported
Land addr line1: 505 5th Ave S Ste 900
Land city,st,zip: Seattle, WA 98104
Land country: UNITED STATES

WA UW 815 MERCER (Continued) **1000455962**

Land phone nbr:	(206)342-2564
Operator org name:	WA UW
Operator org type:	State
Operator addr line1:	PO Box 354400
Operator city,st,zip:	SEATTLE, WA 98195
Operator country:	UNITED STATES
Operator phone nbr:	(206)616-5835
Operator effective date:	Not reported
Site contact name:	Doug Gallucci
Site contact addr line1:	PO Box 354400
Site Contact City/State/ Zip:	SEATTLE, WA 98195
Site Contact Country:	UNITED STATES
Site Contact Phone #:	(206)616-5835
Site Contact EMail:	Not reported
Form Contact NAME:	Douglas Gallucci
Form Contact ADDR LINE1:	PO Box 354400
Form Contact City,ST,Zip:	SEATTLE, WA 98195
Form Contact Country:	UNITED STATES
Form Contact Phone #:	(206)616-0595
Form Contact EMail:	douglasg@u.washington.edu
Gen Status CD:	MQG
Monthly Generation:	True
Batch Generation:	False
One Time Generation:	False
Transport Own Waste:	False
Tranports Other Waste:	False
Recycler Onsite:	False
Transfer Facility:	False
Other Exemption:	Not reported
UW Battery Gen:	False
Used Oil Transporter:	False
Used Oil Transfer Facility:	False
Used Oil Processor:	False
Used Oil Refiner:	False
Used Oil Fuel Marketer Directs Shipments:	False
Used Oil Fuel Marketer Meets Specs:	False

Waste Streams Generated:

Facility ID:	95373825
Data Year:	2008
Description:	Corrosive solutions, neutralized
Mix:	False
Reported Qty:	2.5800000000000001 K
Kilo Qty:	2.5800000000000001
Density No:	0
Density Qty:	Not reported

Facility ID:	95373825
Data Year:	2008
Description:	Labpack DW
Mix:	False
Reported Qty:	868.54999999999995 K
Kilo Qty:	868.54999999999995
Density No:	0
Density Qty:	Not reported

Facility ID:	95373825

WA UW 815 MERCER (Continued) **1000455962**

Data Year: 2008
Description: Mixed Alcohol solvent waste DW
Mix: False
Reported Qty: 220.80000000000001 K
Kilo Qty: 220.80000000000001
Density No: 0
Density Qty: Not reported

Facility ID: 95373825
Data Year: 2009
Description: Bulked Mercury contaminated solids
Mix: False
Reported Qty: 7.2000000000000002 K
Kilo Qty: 7.2000000000000002
Density No: 0
Density Qty: Not reported

Facility ID: 95373825
Data Year: 2009
Description: Bulk photofixer- Silver Recovery
Mix: False
Reported Qty: 210.90000000000001 K
Kilo Qty: 210.90000000000001
Density No: 0
Density Qty: Not reported

Facility ID: 95373825
Data Year: 2009
Description: Corrosive solutions, neutralized
Mix: False
Reported Qty: 2.5 K
Kilo Qty: 2.5
Density No: 0
Density Qty: Not reported

Facility ID: 95373825
Data Year: 2009
Description: Labpack DW
Mix: False
Reported Qty: 258.10000000000002 K
Kilo Qty: 258.10000000000002
Density No: 0
Density Qty: Not reported

Facility ID: 95373825
Data Year: 2009
Description: Mixed Alcohol solvent waste DW
Mix: False
Reported Qty: 803.45000000000005 K
Kilo Qty: 803.45000000000005
Density No: 0
Density Qty: Not reported

Facility ID: 95373825
Data Year: 2010
Description: Treatment of Formalin
Mix: False

WA UW 815 MERCER (Continued) **1000455962**

Reported Qty: 77.700000000000003 K
Kilo Qty: 77.700000000000003
Density No: 0
Density Qty: Not reported

Facility ID: 95373825
Data Year: 2010
Description: Labpack EHW
Mix: False
Reported Qty: 0.01 K
Kilo Qty: 0.01
Density No: 0
Density Qty: Not reported

Facility ID: 95373825
Data Year: 2010
Description: Bulked Mercury contaminated solids
Mix: False
Reported Qty: 2.29 K
Kilo Qty: 2.29
Density No: 0
Density Qty: Not reported

Facility ID: 95373825
Data Year: 2010
Description: Corrosive solutions, neutralized
Mix: False
Reported Qty: 1 K
Kilo Qty: 1
Density No: 0
Density Qty: Not reported

Facility ID: 95373825
Data Year: 2010
Description: Labpack DW
Mix: False
Reported Qty: 251.16999999999999 K
Kilo Qty: 251.16999999999999
Density No: 0
Density Qty: Not reported

Facility ID: 95373825
Data Year: 2010
Description: Mixed Alcohol solvent waste DW
Mix: False
Reported Qty: 1212.49 K
Kilo Qty: 1212.49
Density No: 0
Density Qty: Not reported

Facility ID: 95373825
Data Year: 2011
Description: Treatment of Formalin
Mix: False
Reported Qty: 152 K
Kilo Qty: 152
Density No: 0

WA UW 815 MERCER (Continued) **1000455962**

Density Qty:	Not reported
Facility ID:	95373825
Data Year:	2011
Description:	Bulked Mercury contaminated solids
Mix:	False
Reported Qty:	0.11 K
Kilo Qty:	0.11
Density No:	0
Density Qty:	Not reported
Facility ID:	95373825
Data Year:	2011
Description:	Labpack DW
Mix:	False
Reported Qty:	102.36 K
Kilo Qty:	102.36
Density No:	0
Density Qty:	Not reported
Facility ID:	95373825
Data Year:	2011
Description:	Mixed Alcohol solvent waste DW
Mix:	False
Reported Qty:	1244.86999 K
Kilo Qty:	1244.86999
Density No:	0
Density Qty:	Not reported
Facility ID:	95373825
Data Year:	2012
Description:	Expired Non-DEA pharmaceuticals, EHW
Mix:	False
Reported Qty:	5.50999999 K
Kilo Qty:	5.50999999
Density No:	0
Density Qty:	Not reported
Facility ID:	95373825
Data Year:	2012
Description:	bulked non-flammable liquids
Mix:	False
Reported Qty:	35 K
Kilo Qty:	35
Density No:	0
Density Qty:	Not reported

Shipments Sent:

Facility ID:	95373825
Data Year:	2008
Shipment sent data:	11/20/2008
Reported Qty:	117.95 K
Kilo Qty:	117.95
Facility ID:	95373825
Data Year:	2008
Shipment sent data:	9/25/2008

WA UW 815 MERCER (Continued) **1000455962**

Reported Qty:	254 K
Kilo Qty:	254
Facility ID:	95373825
Data Year:	2008
Shipment sent data:	7/31/2008
Reported Qty:	74 K
Kilo Qty:	74
Facility ID:	95373825
Data Year:	2008
Shipment sent data:	5/29/2008
Reported Qty:	104.3 K
Kilo Qty:	104.3
Facility ID:	95373825
Data Year:	2008
Shipment sent data:	3/27/2008
Reported Qty:	0.6 K
Kilo Qty:	0.6
Facility ID:	95373825
Data Year:	2008
Shipment sent data:	3/27/2008
Reported Qty:	237.4 K
Kilo Qty:	237.4
Facility ID:	95373825
Data Year:	2008
Shipment sent data:	1/31/2008
Reported Qty:	80.3 K
Kilo Qty:	80.3
Facility ID:	95373825
Data Year:	2008
Shipment sent data:	11/20/2008
Reported Qty:	67.3 K
Kilo Qty:	67.3
Facility ID:	95373825
Data Year:	2008
Shipment sent data:	7/31/2008
Reported Qty:	59 K
Kilo Qty:	59
Facility ID:	95373825
Data Year:	2008
Shipment sent data:	5/29/2008
Reported Qty:	63 K
Kilo Qty:	63
Facility ID:	95373825
Data Year:	2008
Shipment sent data:	1/31/2008
Reported Qty:	31.5 K
Kilo Qty:	31.5

WA UW 815 MERCER (Continued) **1000455962**

Facility ID: 95373825
Data Year: 2009
Shipment sent data: 9/24/2009
Reported Qty: 0.2 K
Kilo Qty: 0.2

Facility ID: 95373825
Data Year: 2009
Shipment sent data: 7/30/2009
Reported Qty: 7 K
Kilo Qty: 7

Facility ID: 95373825
Data Year: 2009
Shipment sent data: 11/13/2009
Reported Qty: 0.07 K
Kilo Qty: 0.07

Facility ID: 95373825
Data Year: 2009
Shipment sent data: 11/13/2009
Reported Qty: 41.75 K
Kilo Qty: 41.75

Facility ID: 95373825
Data Year: 2009
Shipment sent data: 9/24/2009
Reported Qty: 12 K
Kilo Qty: 12

Facility ID: 95373825
Data Year: 2009
Shipment sent data: 9/24/2009
Reported Qty: 64.2 K
Kilo Qty: 64.2

Facility ID: 95373825
Data Year: 2009
Shipment sent data: 7/30/2009
Reported Qty: 45.6 K
Kilo Qty: 45.6

Facility ID: 95373825
Data Year: 2009
Shipment sent data: 5/28/2009
Reported Qty: 33.05 K
Kilo Qty: 33.05

Facility ID: 95373825
Data Year: 2009
Shipment sent data: 3/26/2009
Reported Qty: 1.79 K
Kilo Qty: 1.79

Waste Stream Comments:
Facility ID: 95373825
Data Year: 2006

WA UW 815 MERCER (Continued) **1000455962**

Comments: A-7: used laboratory chemicals

Facility ID: 95373825
Data Year: 2007
Comments: A-7: used laboratory chemicals

Facility ID: 95373825
Data Year: 2007
Comments: A-7: used laboratory chemicals

Facility ID: 95373825
Data Year: 2008
Comments: A-3: F003, F005, U003, U112, U122, U007 A-7: used laboratory chemicals

Facility ID: 95373825
Data Year: 2009
Comments: A-3: U117 A-7: used laboratory chemicals B-3: Ethidium Bromide Filter

Facility ID: 95373825
Data Year: 2009
Comments: A-7: Reclamation of silver from spent photofixer B-3: The reclamation uses a metalic replacement system

Facility ID: 95373825
Data Year: 2010
Comments: A-7. laboratory wastes

Facility ID: 95373825
Data Year: 2010
Comments: A-7. laboratory wastes

Facility ID: 95373825
Data Year: 2010
Comments: A-7. laboratory wastes

Facility ID: 95373825
Data Year: 2010
Comments: A-3: U007,U136, D011, D004,D005, U188 A-7: used laboratory chemicals B-3: Ethidium Bromide Filter

Facility ID: 95373825
Data Year: 2010
Comments: A-3: D022 A-7. laboratory wastes

Facility ID: 95373825
Data Year: 2010
Comments: A-7. laboratory wastes A-8. Formalin Solutions B-3. Treatment of formalin with Neutralex

Facility ID: 95373825
Data Year: 2011
Comments: A-7. laboratory wastes

Facility ID: 95373825
Data Year: 2011
Comments: A-7. laboratory wastes A-8. Formalin Solutions B-3. Treatment of formalin with Neutralex

WA UW 815 MERCER (Continued) **1000455962**

Facility ID: 95373825
Data Year: 2011
Comments: A-3: U188 A-7: used laboratory chemicals

Facility ID: 95373825
Data Year: 2011
Comments: A-3: A-7. laboratory wastes

Facility ID: 95373825
Data Year: 2012
Comments: A-3: A-7. laboratory wastes

Facility ID: 95373825
Data Year: 2012
Comments: A-3: D005, D007, D008, U136,U188, U236, U007 A-7: used laboratory chemicals

Facility ID: 95373825
Data Year: 2012
Comments: A-7. laboratory wastes A-8. Formalin Solutions B-3. Treatment of formalin with Neutralex

Facility ID: 95373825
Data Year: 2012
Comments: A-7: Laboratory Wastes A-8: Misc. aqueous liquid wastes generated from laboratory processes

Facility Site ID Number: 95373825
EPA ID: WAD988476578
NAICS: 61131
SWC Desc: Not reported
FWC Desc: Not reported
Form Comm: Not reported
Data Year: Not reported
Permit by Rule: False
Treatment by Generator: False
Mixed radioactive waste: False
Importer of hazardous waste: False
Immediate recycler: False
Treatment/Storage/Disposal/Recycling Facility: False
Generator of dangerous fuel waste: False
Generator marketing to burner: False
Other marketers (i.e., blender, distributor, etc.): False
Utility boiler burner: False
Industry boiler burner: False
Industrial Furnace: False
Smelter defferal: False
Universal waste - batteries - generate: False
Universal waste - thermostats - generate: False
Universal waste - mercury - generate: True
Universal waste - lamps - generate: False
Universal waste - batteries - accumulate: False
Universal waste - thermostats - accumulate: False
Universal waste - mercury - accumulate: False
Universal waste - lamps - accumulate: False
Destination Facility for Universal Waste: False

WA UW 815 MERCER (Continued) **1000455962**

Off-specification used oil burner - utility boiler:	False
Off-specification used oil burner - industrial boiler:	False
Off-specification used oil burner - industrial furnace:	False
Tax Reg #:	178019988
Business Type:	University
Mail Name:	WA UW
Mail addr line1:	PO Box 354400
Mail city,st,zip:	Seattle, WA 98195
Mail country:	UNITED STATES
Legal org name:	WA UW
Legal org type:	State
Legal addr line1:	PO Box 354400
Legal city,st,zip:	Seattle, WA 98195
Legal country:	UNITED STATES
Legal phone nbr:	(206)616-5835
Legal effective date:	Not reported
Land org name:	City Investors LLC
Land org type:	State
Land person name:	Not reported
Land addr line1:	505 5th Ave S Ste 900
Land city,st,zip:	Seattle, WA 98104
Land country:	UNITED STATES
Land phone nbr:	(206)342-2564
Operator org name:	WA UW
Operator org type:	State
Operator addr line1:	PO Box 354400
Operator city,st,zip:	SEATTLE, WA 98195
Operator country:	UNITED STATES
Operator phone nbr:	(206)616-5835
Operator effective date:	Not reported
Site contact name:	Dave Lundstrom
Site contact addr line1:	PO Box 354400
Site Contact City/State/ Zip:	SEATTLE, WA 98195
Site Contact Country:	UNITED STATES
Site Contact Phone #:	(206)616-5835
Site Contact EMail:	Not reported
Form Contact NAME:	Douglas Gallucci
Form Contact ADDR LINE1:	PO Box 354400
Form Contact City,ST,Zip:	SEATTLE, WA 98195
Form Contact Country:	UNITED STATES
Form Contact Phone #:	(206)616-0595
Form Contact EMail:	douglasg@u.washington.edu
Gen Status CD:	MQG
Monthly Generation:	True
Batch Generation:	False
One Time Generation:	False
Transport Own Waste:	False
Tranports Other Waste:	False
Recycler Onsite:	False
Transfer Facility:	False
Other Exemption:	Not reported
UW Battery Gen:	True
Used Oil Transporter:	False
Used Oil Transfer Facility:	False
Used Oil Processor:	False
Used Oil Refiner:	False
Used Oil Fuel Marketer Directs Shipments:	False

WA UW 815 MERCER (Continued) **1000455962**

Used Oil Fuel Marketer Meets Specs: False

Waste Streams Generated:

Facility ID: 95373825
Data Year: 2008
Description: Corrosive solutions, neutralized
Mix: False
Reported Qty: 2.5800000000000001 K
Kilo Qty: 2.5800000000000001
Density No: 0
Density Qty: Not reported

Facility ID: 95373825
Data Year: 2008
Description: Labpack DW
Mix: False
Reported Qty: 868.54999999999995 K
Kilo Qty: 868.54999999999995
Density No: 0
Density Qty: Not reported

Facility ID: 95373825
Data Year: 2008
Description: Mixed Alcohol solvent waste DW
Mix: False
Reported Qty: 220.80000000000001 K
Kilo Qty: 220.80000000000001
Density No: 0
Density Qty: Not reported

Facility ID: 95373825
Data Year: 2009
Description: Bulked Mercury contaminated solids
Mix: False
Reported Qty: 7.2000000000000002 K
Kilo Qty: 7.2000000000000002
Density No: 0
Density Qty: Not reported

Facility ID: 95373825
Data Year: 2009
Description: Bulk photofixer- Silver Recovery
Mix: False
Reported Qty: 210.90000000000001 K
Kilo Qty: 210.90000000000001
Density No: 0
Density Qty: Not reported

Facility ID: 95373825
Data Year: 2009
Description: Corrosive solutions, neutralized
Mix: False
Reported Qty: 2.5 K
Kilo Qty: 2.5
Density No: 0
Density Qty: Not reported

WA UW 815 MERCER (Continued) **1000455962**

Facility ID:	95373825
Data Year:	2009
Description:	Labpack DW
Mix:	False
Reported Qty:	258.10000000000002 K
Kilo Qty:	258.10000000000002
Density No:	0
Density Qty:	Not reported

Facility ID:	95373825
Data Year:	2009
Description:	Mixed Alcohol solvent waste DW
Mix:	False
Reported Qty:	803.45000000000005 K
Kilo Qty:	803.45000000000005
Density No:	0
Density Qty:	Not reported

Facility ID:	95373825
Data Year:	2010
Description:	Treatment of Formalin
Mix:	False
Reported Qty:	77.700000000000003 K
Kilo Qty:	77.700000000000003
Density No:	0
Density Qty:	Not reported

Facility ID:	95373825
Data Year:	2010
Description:	Labpack EHW
Mix:	False
Reported Qty:	0.01 K
Kilo Qty:	0.01
Density No:	0
Density Qty:	Not reported

Facility ID:	95373825
Data Year:	2010
Description:	Bulked Mercury contaminated solids
Mix:	False
Reported Qty:	2.29 K
Kilo Qty:	2.29
Density No:	0
Density Qty:	Not reported

Facility ID:	95373825
Data Year:	2010
Description:	Corrosive solutions, neutralized
Mix:	False
Reported Qty:	1 K
Kilo Qty:	1
Density No:	0
Density Qty:	Not reported

Facility ID:	95373825
Data Year:	2010
Description:	Labpack DW

WA UW 815 MERCER (Continued) **1000455962**

Mix:	False
Reported Qty:	251.16999999999999 K
Kilo Qty:	251.16999999999999
Density No:	0
Density Qty:	Not reported
Facility ID:	95373825
Data Year:	2010
Description:	Mixed Alcohol solvent waste DW
Mix:	False
Reported Qty:	1212.49 K
Kilo Qty:	1212.49
Density No:	0
Density Qty:	Not reported
Facility ID:	95373825
Data Year:	2011
Description:	Treatment of Formalin
Mix:	False
Reported Qty:	152 K
Kilo Qty:	152
Density No:	0
Density Qty:	Not reported
Facility ID:	95373825
Data Year:	2011
Description:	Bulked Mercury contaminated solids
Mix:	False
Reported Qty:	0.11 K
Kilo Qty:	0.11
Density No:	0
Density Qty:	Not reported
Facility ID:	95373825
Data Year:	2011
Description:	Labpack DW
Mix:	False
Reported Qty:	102.36 K
Kilo Qty:	102.36
Density No:	0
Density Qty:	Not reported
Facility ID:	95373825
Data Year:	2011
Description:	Mixed Alcohol solvent waste DW
Mix:	False
Reported Qty:	1244.86999 K
Kilo Qty:	1244.86999
Density No:	0
Density Qty:	Not reported
Facility ID:	95373825
Data Year:	2012
Description:	Expired Non-DEA pharmaceuticals, EHW
Mix:	False
Reported Qty:	5.50999999 K
Kilo Qty:	5.50999999

WA UW 815 MERCER (Continued) **1000455962**

Density No: 0
Density Qty: Not reported

Facility ID: 95373825
Data Year: 2012
Description: bulked non-flammable liquids
Mix: False
Reported Qty: 35 K
Kilo Qty: 35
Density No: 0
Density Qty: Not reported

Shipments Sent:
Facility ID: 95373825
Data Year: 2008
Shipment sent data: 11/20/2008
Reported Qty: 117.95 K
Kilo Qty: 117.95

Facility ID: 95373825
Data Year: 2008
Shipment sent data: 9/25/2008
Reported Qty: 254 K
Kilo Qty: 254

Facility ID: 95373825
Data Year: 2008
Shipment sent data: 7/31/2008
Reported Qty: 74 K
Kilo Qty: 74

Facility ID: 95373825
Data Year: 2008
Shipment sent data: 5/29/2008
Reported Qty: 104.3 K
Kilo Qty: 104.3

Facility ID: 95373825
Data Year: 2008
Shipment sent data: 3/27/2008
Reported Qty: 0.6 K
Kilo Qty: 0.6

Facility ID: 95373825
Data Year: 2008
Shipment sent data: 3/27/2008
Reported Qty: 237.4 K
Kilo Qty: 237.4

Facility ID: 95373825
Data Year: 2008
Shipment sent data: 1/31/2008
Reported Qty: 80.3 K
Kilo Qty: 80.3

Facility ID: 95373825
Data Year: 2008

WA UW 815 MERCER (Continued) **1000455962**

Shipment sent data: 11/20/2008
Reported Qty: 67.3 K
Kilo Qty: 67.3

Facility ID: 95373825
Data Year: 2008
Shipment sent data: 7/31/2008
Reported Qty: 59 K
Kilo Qty: 59

Facility ID: 95373825
Data Year: 2008
Shipment sent data: 5/29/2008
Reported Qty: 63 K
Kilo Qty: 63

Facility ID: 95373825
Data Year: 2008
Shipment sent data: 1/31/2008
Reported Qty: 31.5 K
Kilo Qty: 31.5

Facility ID: 95373825
Data Year: 2009
Shipment sent data: 9/24/2009
Reported Qty: 0.2 K
Kilo Qty: 0.2

Facility ID: 95373825
Data Year: 2009
Shipment sent data: 7/30/2009
Reported Qty: 7 K
Kilo Qty: 7

Facility ID: 95373825
Data Year: 2009
Shipment sent data: 11/13/2009
Reported Qty: 0.07 K
Kilo Qty: 0.07

Facility ID: 95373825
Data Year: 2009
Shipment sent data: 11/13/2009
Reported Qty: 41.75 K
Kilo Qty: 41.75

Facility ID: 95373825
Data Year: 2009
Shipment sent data: 9/24/2009
Reported Qty: 12 K
Kilo Qty: 12

Facility ID: 95373825
Data Year: 2009
Shipment sent data: 9/24/2009
Reported Qty: 64.2 K
Kilo Qty: 64.2

WA UW 815 MERCER (Continued) **1000455962**

Facility ID: 95373825
Data Year: 2009
Shipment sent data: 7/30/2009
Reported Qty: 45.6 K
Kilo Qty: 45.6

Facility ID: 95373825
Data Year: 2009
Shipment sent data: 5/28/2009
Reported Qty: 33.05 K
Kilo Qty: 33.05

Facility ID: 95373825
Data Year: 2009
Shipment sent data: 3/26/2009
Reported Qty: 1.79 K
Kilo Qty: 1.79

Waste Stream Comments:

Facility ID: 95373825
Data Year: 2006
Comments: A-7: used laboratory chemicals

Facility ID: 95373825
Data Year: 2007
Comments: A-7: used laboratory chemicals

Facility ID: 95373825
Data Year: 2007
Comments: A-7: used laboratory chemicals

Facility ID: 95373825
Data Year: 2008
Comments: A-3: F003, F005, U003, U112, U122, U007 A-7: used laboratory chemicals

Facility ID: 95373825
Data Year: 2009
Comments: A-3: U117 A-7: used laboratory chemicals B-3: Ethidium Bromide Filter

Facility ID: 95373825
Data Year: 2009
Comments: A-7: Reclamation of silver from spent photofixer B-3: The reclamation uses a metalic replacement system

Facility ID: 95373825
Data Year: 2010
Comments: A-7. laboratory wastes

Facility ID: 95373825
Data Year: 2010
Comments: A-7. laboratory wastes

Facility ID: 95373825
Data Year: 2010
Comments: A-7. laboratory wastes

Facility ID: 95373825

WA UW 815 MERCER (Continued) **1000455962**

Data Year: 2010
Comments: A-3: U007,U136, D011, D004,D005, U188 A-7: used laboratory chemicals
B-3: Ethidium Bromide Filter

Facility ID: 95373825
Data Year: 2010
Comments: A-3: D022 A-7. laboratory wastes

Facility ID: 95373825
Data Year: 2010
Comments: A-7. laboratory wastes A-8. Formalin Solutions B-3. Treatment of formalin with Neutralex

Facility ID: 95373825
Data Year: 2011
Comments: A-7. laboratory wastes

Facility ID: 95373825
Data Year: 2011
Comments: A-7. laboratory wastes A-8. Formalin Solutions B-3. Treatment of formalin with Neutralex

Facility ID: 95373825
Data Year: 2011
Comments: A-3: U188 A-7: used laboratory chemicals

Facility ID: 95373825
Data Year: 2011
Comments: A-3: A-7. laboratory wastes

Facility ID: 95373825
Data Year: 2012
Comments: A-3: A-7. laboratory wastes

Facility ID: 95373825
Data Year: 2012
Comments: A-3: D005, D007, D008, U136,U188, U236, U007 A-7: used laboratory chemicals

Facility ID: 95373825
Data Year: 2012
Comments: A-7. laboratory wastes A-8. Formalin Solutions B-3. Treatment of formalin with Neutralex

Facility ID: 95373825
Data Year: 2012
Comments: A-7: Laboratory Wastes A-8: Misc. aqueous liquid wastes generated from laboratory processes

Facility Site ID Number: 95373825
EPA ID: WAD988476578
NAICS: 61131
SWC Desc: Not reported
FWC Desc: Not reported
Form Comm: Not reported
Data Year: Not reported

WA UW 815 MERCER (Continued) **1000455962**

Permit by Rule:	No
Treatment by Generator:	No
Mixed radioactive waste:	No
Importer of hazardous waste:	No
Immediate recycler:	No
Treatment/Storage/Disposal/Recycling Facility:	No
Generator of dangerous fuel waste:	No
Generator marketing to burner:	No
Other marketers (i.e., blender, distributor, etc.):	No
Utility boiler burner:	No
Industry boiler burner:	No
Industrial Furnace:	No
Smelter defferal:	No
Universal waste - batteries - generate:	No
Universal waste - thermostats - generate:	No
Universal waste - mercury - generate:	No
Universal waste - lamps - generate:	No
Universal waste - batteries - accumulate:	No
Universal waste - thermostats - accumulate:	No
Universal waste - mercury - accumulate:	No
Universal waste - lamps - accumulate:	No
Destination Facility for Universal Waste:	No
Off-specification used oil burner - utility boiler:	No
Off-specification used oil burner - industrial boiler:	No
Off-specification used oil burner - industrial furnace:	No
Tax Reg #:	178019988
Business Type:	University
Mail Name:	WA UW
Mail addr line1:	PO Box 354400
Mail city,st,zip:	Seattle, WA 98195
Mail country:	UNITED STATES
Legal org name:	WA UW
Legal org type:	State
Legal addr line1:	PO Box 354400
Legal city,st,zip:	Seattle, WA 98195
Legal country:	UNITED STATES
Legal phone nbr:	(206)616-5835
Legal effective date:	Not reported
Land org name:	City Investors LLC
Land org type:	State
Land person name:	Not reported
Land addr line1:	505 5th Ave S Ste 900
Land city,st,zip:	Seattle, WA 98104
Land country:	UNITED STATES
Land phone nbr:	(206)342-2564
Operator org name:	WA UW
Operator org type:	State
Operator addr line1:	PO Box 354400
Operator city,st,zip:	SEATTLE, WA 98195
Operator country:	UNITED STATES
Operator phone nbr:	(206)616-5835
Operator effective date:	Not reported
Site contact name:	Dave Lundstrom
Site contact addr line1:	PO Box 354400
Site Contact City/State/ Zip:	SEATTLE, WA 98195
Site Contact Country:	UNITED STATES
Site Contact Phone #:	(206)616-5835

WA UW 815 MERCER (Continued) **1000455962**

Site Contact EMail:	Not reported
Form Contact NAME:	Douglas Gallucci
Form Contact ADDR LINE1:	PO Box 354400
Form Contact City,ST,Zip:	SEATTLE, WA 98195
Form Contact Country:	UNITED STATES
Form Contact Phone #:	(206)616-0595
Form Contact EMail:	douglasg@u.washington.edu
Gen Status CD:	SQG
Monthly Generation:	Yes
Batch Generation:	No
One Time Generation:	No
Transport Own Waste:	No
Tranports Other Waste:	No
Recycler Onsite:	No
Transfer Facility:	No
Other Exemption:	Not reported
UW Battery Gen:	No
Used Oil Transporter:	No
Used Oil Transfer Facility:	No
Used Oil Processor:	No
Used Oil Refiner:	No
Used Oil Fuel Marketer Directs Shipments:	No
Used Oil Fuel Marketer Meets Specs:	No

Waste Streams Generated:

Facility ID:	95373825
Data Year:	2008
Description:	Corrosive solutions, neutralized
Mix:	False
Reported Qty:	2.5800000000000001 K
Kilo Qty:	2.5800000000000001
Density No:	0
Density Qty:	Not reported

Facility ID:	95373825
Data Year:	2008
Description:	Labpack DW
Mix:	False
Reported Qty:	868.54999999999995 K
Kilo Qty:	868.54999999999995
Density No:	0
Density Qty:	Not reported

Facility ID:	95373825
Data Year:	2008
Description:	Mixed Alcohol solvent waste DW
Mix:	False
Reported Qty:	220.80000000000001 K
Kilo Qty:	220.80000000000001
Density No:	0
Density Qty:	Not reported

Facility ID:	95373825
Data Year:	2009
Description:	Bulked Mercury contaminated solids
Mix:	False
Reported Qty:	7.2000000000000002 K

WA UW 815 MERCER (Continued) **1000455962**

Kilo Qty:	7.2000000000000002
Density No:	0
Density Qty:	Not reported
Facility ID:	95373825
Data Year:	2009
Description:	Bulk photofixer- Silver Recovery
Mix:	False
Reported Qty:	210.90000000000001 K
Kilo Qty:	210.90000000000001
Density No:	0
Density Qty:	Not reported
Facility ID:	95373825
Data Year:	2009
Description:	Corrosive solutions, neutralized
Mix:	False
Reported Qty:	2.5 K
Kilo Qty:	2.5
Density No:	0
Density Qty:	Not reported
Facility ID:	95373825
Data Year:	2009
Description:	Labpack DW
Mix:	False
Reported Qty:	258.10000000000002 K
Kilo Qty:	258.10000000000002
Density No:	0
Density Qty:	Not reported
Facility ID:	95373825
Data Year:	2009
Description:	Mixed Alcohol solvent waste DW
Mix:	False
Reported Qty:	803.45000000000005 K
Kilo Qty:	803.45000000000005
Density No:	0
Density Qty:	Not reported
Facility ID:	95373825
Data Year:	2010
Description:	Treatment of Formalin
Mix:	False
Reported Qty:	77.700000000000003 K
Kilo Qty:	77.700000000000003
Density No:	0
Density Qty:	Not reported
Facility ID:	95373825
Data Year:	2010
Description:	Labpack EHW
Mix:	False
Reported Qty:	0.01 K
Kilo Qty:	0.01
Density No:	0
Density Qty:	Not reported

WA UW 815 MERCER (Continued) **1000455962**

Facility ID:	95373825
Data Year:	2010
Description:	Bulked Mercury contaminated solids
Mix:	False
Reported Qty:	2.29 K
Kilo Qty:	2.29
Density No:	0
Density Qty:	Not reported

Facility ID:	95373825
Data Year:	2010
Description:	Corrosive solutions, neutralized
Mix:	False
Reported Qty:	1 K
Kilo Qty:	1
Density No:	0
Density Qty:	Not reported

Facility ID:	95373825
Data Year:	2010
Description:	Labpack DW
Mix:	False
Reported Qty:	251.16999999999999 K
Kilo Qty:	251.16999999999999
Density No:	0
Density Qty:	Not reported

Facility ID:	95373825
Data Year:	2010
Description:	Mixed Alcohol solvent waste DW
Mix:	False
Reported Qty:	1212.49 K
Kilo Qty:	1212.49
Density No:	0
Density Qty:	Not reported

Facility ID:	95373825
Data Year:	2011
Description:	Treatment of Formalin
Mix:	False
Reported Qty:	152 K
Kilo Qty:	152
Density No:	0
Density Qty:	Not reported

Facility ID:	95373825
Data Year:	2011
Description:	Bulked Mercury contaminated solids
Mix:	False
Reported Qty:	0.11 K
Kilo Qty:	0.11
Density No:	0
Density Qty:	Not reported

Facility ID:	95373825
Data Year:	2011
Description:	Labpack DW

WA UW 815 MERCER (Continued) **1000455962**

Mix: False
Reported Qty: 102.36 K
Kilo Qty: 102.36
Density No: 0
Density Qty: Not reported

Facility ID: 95373825
Data Year: 2011
Description: Mixed Alcohol solvent waste DW
Mix: False
Reported Qty: 1244.86999 K
Kilo Qty: 1244.86999
Density No: 0
Density Qty: Not reported

Facility ID: 95373825
Data Year: 2012
Description: Expired Non-DEA pharmaceuticals, EHW
Mix: False
Reported Qty: 5.50999999 K
Kilo Qty: 5.50999999
Density No: 0
Density Qty: Not reported

Facility ID: 95373825
Data Year: 2012
Description: bulked non-flammable liquids
Mix: False
Reported Qty: 35 K
Kilo Qty: 35
Density No: 0
Density Qty: Not reported

Shipments Sent:
Facility ID: 95373825
Data Year: 2008
Shipment sent data: 11/20/2008
Reported Qty: 117.95 K
Kilo Qty: 117.95

Facility ID: 95373825
Data Year: 2008
Shipment sent data: 9/25/2008
Reported Qty: 254 K
Kilo Qty: 254

Facility ID: 95373825
Data Year: 2008
Shipment sent data: 7/31/2008
Reported Qty: 74 K
Kilo Qty: 74

Facility ID: 95373825
Data Year: 2008
Shipment sent data: 5/29/2008
Reported Qty: 104.3 K
Kilo Qty: 104.3

WA UW 815 MERCER (Continued) **1000455962**

Facility ID: 95373825
Data Year: 2008
Shipment sent data: 3/27/2008
Reported Qty: 0.6 K
Kilo Qty: 0.6

Facility ID: 95373825
Data Year: 2008
Shipment sent data: 3/27/2008
Reported Qty: 237.4 K
Kilo Qty: 237.4

Facility ID: 95373825
Data Year: 2008
Shipment sent data: 1/31/2008
Reported Qty: 80.3 K
Kilo Qty: 80.3

Facility ID: 95373825
Data Year: 2008
Shipment sent data: 11/20/2008
Reported Qty: 67.3 K
Kilo Qty: 67.3

Facility ID: 95373825
Data Year: 2008
Shipment sent data: 7/31/2008
Reported Qty: 59 K
Kilo Qty: 59

Facility ID: 95373825
Data Year: 2008
Shipment sent data: 5/29/2008
Reported Qty: 63 K
Kilo Qty: 63

Facility ID: 95373825
Data Year: 2008
Shipment sent data: 1/31/2008
Reported Qty: 31.5 K
Kilo Qty: 31.5

Facility ID: 95373825
Data Year: 2009
Shipment sent data: 9/24/2009
Reported Qty: 0.2 K
Kilo Qty: 0.2

Facility ID: 95373825
Data Year: 2009
Shipment sent data: 7/30/2009
Reported Qty: 7 K
Kilo Qty: 7

Facility ID: 95373825
Data Year: 2009
Shipment sent data: 11/13/2009

WA UW 815 MERCER (Continued) **1000455962**

Reported Qty: 0.07 K
Kilo Qty: 0.07

Facility ID: 95373825
Data Year: 2009
Shipment sent data: 11/13/2009
Reported Qty: 41.75 K
Kilo Qty: 41.75

Facility ID: 95373825
Data Year: 2009
Shipment sent data: 9/24/2009
Reported Qty: 12 K
Kilo Qty: 12

Facility ID: 95373825
Data Year: 2009
Shipment sent data: 9/24/2009
Reported Qty: 64.2 K
Kilo Qty: 64.2

Facility ID: 95373825
Data Year: 2009
Shipment sent data: 7/30/2009
Reported Qty: 45.6 K
Kilo Qty: 45.6

Facility ID: 95373825
Data Year: 2009
Shipment sent data: 5/28/2009
Reported Qty: 33.05 K
Kilo Qty: 33.05

Facility ID: 95373825
Data Year: 2009
Shipment sent data: 3/26/2009
Reported Qty: 1.79 K
Kilo Qty: 1.79

Waste Stream Comments:
Facility ID: 95373825
Data Year: 2006
Comments: A-7: used laboratory chemicals

Facility ID: 95373825
Data Year: 2007
Comments: A-7: used laboratory chemicals

Facility ID: 95373825
Data Year: 2007
Comments: A-7: used laboratory chemicals

Facility ID: 95373825
Data Year: 2008
Comments: A-3: F003, F005, U003, U112, U122, U007 A-7: used laboratory chemicals

Facility ID: 95373825

WA UW 815 MERCER (Continued) **1000455962**

Data Year: 2009
Comments: A-3: U117 A-7: used laboratory chemicals B-3: Ethidium Bromide Filter

Facility ID: 95373825
Data Year: 2009
Comments: A-7: Reclamation of silver from spent photofixer B-3: The reclamation uses a metalic replacement system

Facility ID: 95373825
Data Year: 2010
Comments: A-7. laboratory wastes

Facility ID: 95373825
Data Year: 2010
Comments: A-7. laboratory wastes

Facility ID: 95373825
Data Year: 2010
Comments: A-7. laboratory wastes

Facility ID: 95373825
Data Year: 2010
Comments: A-3: U007,U136, D011, D004,D005, U188 A-7: used laboratory chemicals B-3: Ethidium Bromide Filter

Facility ID: 95373825
Data Year: 2010
Comments: A-3: D022 A-7. laboratory wastes

Facility ID: 95373825
Data Year: 2010
Comments: A-7. laboratory wastes A-8. Formalin Solutions B-3. Treatment of formalin with Neutralex

Facility ID: 95373825
Data Year: 2011
Comments: A-7. laboratory wastes

Facility ID: 95373825
Data Year: 2011
Comments: A-7. laboratory wastes A-8. Formalin Solutions B-3. Treatment of formalin with Neutralex

Facility ID: 95373825
Data Year: 2011
Comments: A-3: U188 A-7: used laboratory chemicals

Facility ID: 95373825
Data Year: 2011
Comments: A-3: A-7. laboratory wastes

Facility ID: 95373825
Data Year: 2012
Comments: A-3: A-7. laboratory wastes

Facility ID: 95373825
Data Year: 2012

WA UW 815 MERCER (Continued) **1000455962**

Comments: A-3: D005, D007, D008, U136,U188, U236, U007 A-7: used laboratory chemicals

Facility ID: 95373825
Data Year: 2012
Comments: A-7. laboratory wastes A-8. Formalin Solutions B-3. Treatment of formalin with Neutralex

Facility ID: 95373825
Data Year: 2012
Comments: A-7: Laboratory Wastes A-8: Misc. aqueous liquid wastes generated from laboratory processes

Facility Site ID Number:	95373825
EPA ID:	WAD988476578
NAICS:	61131
SWC Desc:	Not reported
FWC Desc:	Not reported
Form Comm:	Not reported
Data Year:	Not reported
Permit by Rule:	FALSE
Treatment by Generator:	FALSE
Mixed radioactive waste:	FALSE
Importer of hazardous waste:	FALSE
Immediate recycler:	FALSE
Treatment/Storage/Disposal/Recycling Facility:	FALSE
Generator of dangerous fuel waste:	FALSE
Generator marketing to burner:	FALSE
Other marketers (i.e., blender, distributor, etc.):	FALSE
Utility boiler burner:	FALSE
Industry boiler burner:	FALSE
Industrial Furnace:	FALSE
Smelter defferal:	FALSE
Universal waste - batteries - generate:	FALSE
Universal waste - thermostats - generate:	FALSE
Universal waste - mercury - generate:	TRUE
Universal waste - lamps - generate:	FALSE
Universal waste - batteries - accumulate:	FALSE
Universal waste - thermostats - accumulate:	FALSE
Universal waste - mercury - accumulate:	FALSE
Universal waste - lamps - accumulate:	FALSE
Destination Facility for Universal Waste:	FALSE
Off-specification used oil burner - utility boiler:	FALSE
Off-specification used oil burner - industrial boiler:	FALSE
Off-specification used oil burner - industrial furnace:	FALSE
Tax Reg #:	178019988
Business Type:	University
Mail Name:	WA UW
Mail addr line1:	PO Box 354400
Mail city,st,zip:	Seattle, WA 98195
Mail country:	UNITED STATES
Legal org name:	WA UW
Legal org type:	State
Legal addr line1:	PO Box 354400
Legal city,st,zip:	Seattle, WA 98195
Legal country:	UNITED STATES

WA UW 815 MERCER (Continued) **1000455962**

Legal phone nbr:	(206)616-5835
Legal effective date:	Not reported
Land org name:	City Investors LLC
Land org type:	State
Land person name:	Not reported
Land addr line1:	505 5th Ave S Ste 900
Land city,st,zip:	Seattle, WA 98104
Land country:	UNITED STATES
Land phone nbr:	(206)342-2564
Operator org name:	WA UW
Operator org type:	State
Operator addr line1:	PO Box 354400
Operator city,st,zip:	SEATTLE, WA 98195
Operator country:	UNITED STATES
Operator phone nbr:	(206)616-5835
Operator effective date:	Not reported
Site contact name:	Dave Lundstrom
Site contact addr line1:	PO Box 354400
Site Contact City/State/ Zip:	SEATTLE, WA 98195
Site Contact Country:	UNITED STATES
Site Contact Phone #:	(206)616-5835
Site Contact EMail:	Not reported
Form Contact NAME:	Douglas Gallucci
Form Contact ADDR LINE1:	PO Box 354400
Form Contact City,ST,Zip:	SEATTLE, WA 98195
Form Contact Country:	UNITED STATES
Form Contact Phone #:	(206)616-0595
Form Contact EMail:	douglasg@u.washington.edu
Gen Status CD:	MQG
Monthly Generation:	TRUE
Batch Generation:	FALSE
One Time Generation:	FALSE
Transport Own Waste:	FALSE
Tranports Other Waste:	FALSE
Recycler Onsite:	FALSE
Transfer Facility:	FALSE
Other Exemption:	Not reported
UW Battery Gen:	TRUE
Used Oil Transporter:	FALSE
Used Oil Transfer Facility:	FALSE
Used Oil Processor:	FALSE
Used Oil Refiner:	FALSE
Used Oil Fuel Marketer Directs Shipments:	FALSE
Used Oil Fuel Marketer Meets Specs:	FALSE

Waste Streams Generated:

Facility ID:	95373825
Data Year:	2008
Description:	Corrosive solutions, neutralized
Mix:	False
Reported Qty:	2.5800000000000001 K
Kilo Qty:	2.5800000000000001
Density No:	0
Density Qty:	Not reported

Facility ID:	95373825
Data Year:	2008

WA UW 815 MERCER (Continued) **1000455962**

Description: Labpack DW
Mix: False
Reported Qty: 868.54999999999995 K
Kilo Qty: 868.54999999999995
Density No: 0
Density Qty: Not reported

Facility ID: 95373825
Data Year: 2008
Description: Mixed Alcohol solvent waste DW
Mix: False
Reported Qty: 220.80000000000001 K
Kilo Qty: 220.80000000000001
Density No: 0
Density Qty: Not reported

Facility ID: 95373825
Data Year: 2009
Description: Bulked Mercury contaminated solids
Mix: False
Reported Qty: 7.2000000000000002 K
Kilo Qty: 7.2000000000000002
Density No: 0
Density Qty: Not reported

Facility ID: 95373825
Data Year: 2009
Description: Bulk photofixer- Silver Recovery
Mix: False
Reported Qty: 210.90000000000001 K
Kilo Qty: 210.90000000000001
Density No: 0
Density Qty: Not reported

Facility ID: 95373825
Data Year: 2009
Description: Corrosive solutions, neutralized
Mix: False
Reported Qty: 2.5 K
Kilo Qty: 2.5
Density No: 0
Density Qty: Not reported

Facility ID: 95373825
Data Year: 2009
Description: Labpack DW
Mix: False
Reported Qty: 258.10000000000002 K
Kilo Qty: 258.10000000000002
Density No: 0
Density Qty: Not reported

Facility ID: 95373825
Data Year: 2009
Description: Mixed Alcohol solvent waste DW
Mix: False
Reported Qty: 803.45000000000005 K

WA UW 815 MERCER (Continued) **1000455962**

Kilo Qty:	803.45000000000005
Density No:	0
Density Qty:	Not reported
Facility ID:	95373825
Data Year:	2010
Description:	Treatment of Formalin
Mix:	False
Reported Qty:	77.700000000000003 K
Kilo Qty:	77.700000000000003
Density No:	0
Density Qty:	Not reported
Facility ID:	95373825
Data Year:	2010
Description:	Labpack EHW
Mix:	False
Reported Qty:	0.01 K
Kilo Qty:	0.01
Density No:	0
Density Qty:	Not reported
Facility ID:	95373825
Data Year:	2010
Description:	Bulked Mercury contaminated solids
Mix:	False
Reported Qty:	2.29 K
Kilo Qty:	2.29
Density No:	0
Density Qty:	Not reported
Facility ID:	95373825
Data Year:	2010
Description:	Corrosive solutions, neutralized
Mix:	False
Reported Qty:	1 K
Kilo Qty:	1
Density No:	0
Density Qty:	Not reported
Facility ID:	95373825
Data Year:	2010
Description:	Labpack DW
Mix:	False
Reported Qty:	251.16999999999999 K
Kilo Qty:	251.16999999999999
Density No:	0
Density Qty:	Not reported
Facility ID:	95373825
Data Year:	2010
Description:	Mixed Alcohol solvent waste DW
Mix:	False
Reported Qty:	1212.49 K
Kilo Qty:	1212.49
Density No:	0
Density Qty:	Not reported

WA UW 815 MERCER (Continued) **1000455962**

Facility ID:	95373825
Data Year:	2011
Description:	Treatment of Formalin
Mix:	False
Reported Qty:	152 K
Kilo Qty:	152
Density No:	0
Density Qty:	Not reported

Facility ID:	95373825
Data Year:	2011
Description:	Bulked Mercury contaminated solids
Mix:	False
Reported Qty:	0.11 K
Kilo Qty:	0.11
Density No:	0
Density Qty:	Not reported

Facility ID:	95373825
Data Year:	2011
Description:	Labpack DW
Mix:	False
Reported Qty:	102.36 K
Kilo Qty:	102.36
Density No:	0
Density Qty:	Not reported

Facility ID:	95373825
Data Year:	2011
Description:	Mixed Alcohol solvent waste DW
Mix:	False
Reported Qty:	1244.86999 K
Kilo Qty:	1244.86999
Density No:	0
Density Qty:	Not reported

Facility ID:	95373825
Data Year:	2012
Description:	Expired Non-DEA pharmaceuticals, EHW
Mix:	False
Reported Qty:	5.50999999 K
Kilo Qty:	5.50999999
Density No:	0
Density Qty:	Not reported

Facility ID:	95373825
Data Year:	2012
Description:	bulked non-flammable liquids
Mix:	False
Reported Qty:	35 K
Kilo Qty:	35
Density No:	0
Density Qty:	Not reported

Shipments Sent:

Facility ID:	95373825
Data Year:	2008

WA UW 815 MERCER (Continued) **1000455962**

Shipment sent data: 11/20/2008
Reported Qty: 117.95 K
Kilo Qty: 117.95

Facility ID: 95373825
Data Year: 2008
Shipment sent data: 9/25/2008
Reported Qty: 254 K
Kilo Qty: 254

Facility ID: 95373825
Data Year: 2008
Shipment sent data: 7/31/2008
Reported Qty: 74 K
Kilo Qty: 74

Facility ID: 95373825
Data Year: 2008
Shipment sent data: 5/29/2008
Reported Qty: 104.3 K
Kilo Qty: 104.3

Facility ID: 95373825
Data Year: 2008
Shipment sent data: 3/27/2008
Reported Qty: 0.6 K
Kilo Qty: 0.6

Facility ID: 95373825
Data Year: 2008
Shipment sent data: 3/27/2008
Reported Qty: 237.4 K
Kilo Qty: 237.4

Facility ID: 95373825
Data Year: 2008
Shipment sent data: 1/31/2008
Reported Qty: 80.3 K
Kilo Qty: 80.3

Facility ID: 95373825
Data Year: 2008
Shipment sent data: 11/20/2008
Reported Qty: 67.3 K
Kilo Qty: 67.3

Facility ID: 95373825
Data Year: 2008
Shipment sent data: 7/31/2008
Reported Qty: 59 K
Kilo Qty: 59

Facility ID: 95373825
Data Year: 2008
Shipment sent data: 5/29/2008
Reported Qty: 63 K
Kilo Qty: 63

WA UW 815 MERCER (Continued) **1000455962**

Facility ID:	95373825
Data Year:	2008
Shipment sent data:	1/31/2008
Reported Qty:	31.5 K
Kilo Qty:	31.5
Facility ID:	95373825
Data Year:	2009
Shipment sent data:	9/24/2009
Reported Qty:	0.2 K
Kilo Qty:	0.2
Facility ID:	95373825
Data Year:	2009
Shipment sent data:	7/30/2009
Reported Qty:	7 K
Kilo Qty:	7
Facility ID:	95373825
Data Year:	2009
Shipment sent data:	11/13/2009
Reported Qty:	0.07 K
Kilo Qty:	0.07
Facility ID:	95373825
Data Year:	2009
Shipment sent data:	11/13/2009
Reported Qty:	41.75 K
Kilo Qty:	41.75
Facility ID:	95373825
Data Year:	2009
Shipment sent data:	9/24/2009
Reported Qty:	12 K
Kilo Qty:	12
Facility ID:	95373825
Data Year:	2009
Shipment sent data:	9/24/2009
Reported Qty:	64.2 K
Kilo Qty:	64.2
Facility ID:	95373825
Data Year:	2009
Shipment sent data:	7/30/2009
Reported Qty:	45.6 K
Kilo Qty:	45.6
Facility ID:	95373825
Data Year:	2009
Shipment sent data:	5/28/2009
Reported Qty:	33.05 K
Kilo Qty:	33.05
Facility ID:	95373825
Data Year:	2009
Shipment sent data:	3/26/2009

WA UW 815 MERCER (Continued) **1000455962**

Reported Qty: 1.79 K
Kilo Qty: 1.79

Waste Stream Comments:
Facility ID: 95373825
Data Year: 2006
Comments: A-7: used laboratory chemicals

Facility ID: 95373825
Data Year: 2007
Comments: A-7: used laboratory chemicals

Facility ID: 95373825
Data Year: 2007
Comments: A-7: used laboratory chemicals

Facility ID: 95373825
Data Year: 2008
Comments: A-3: F003, F005, U003, U112, U122, U007 A-7: used laboratory chemicals

Facility ID: 95373825
Data Year: 2009
Comments: A-3: U117 A-7: used laboratory chemicals B-3: Ethidium Bromide Filter

Facility ID: 95373825
Data Year: 2009
Comments: A-7: Reclamation of silver from spent photofixer B-3: The reclamation uses a metalic replacement system

Facility ID: 95373825
Data Year: 2010
Comments: A-7. laboratory wastes

Facility ID: 95373825
Data Year: 2010
Comments: A-7. laboratory wastes

Facility ID: 95373825
Data Year: 2010
Comments: A-7. laboratory wastes

Facility ID: 95373825
Data Year: 2010
Comments: A-3: U007,U136, D011, D004,D005, U188 A-7: used laboratory chemicals B-3: Ethidium Bromide Filter

Facility ID: 95373825
Data Year: 2010
Comments: A-3: D022 A-7. laboratory wastes

Facility ID: 95373825
Data Year: 2010
Comments: A-7. laboratory wastes A-8. Formalin Solutions B-3. Treatment of formalin with Neutralex

Facility ID: 95373825
Data Year: 2011

WA UW 815 MERCER (Continued) **1000455962**

Comments: A-7. laboratory wastes

Facility ID: 95373825
Data Year: 2011
Comments: A-7. laboratory wastes A-8. Formalin Solutions B-3. Treatment of formalin with Neutralex

Facility ID: 95373825
Data Year: 2011
Comments: A-3: U188 A-7: used laboratory chemicals

Facility ID: 95373825
Data Year: 2011
Comments: A-3: A-7. laboratory wastes

Facility ID: 95373825
Data Year: 2012
Comments: A-3: A-7. laboratory wastes

Facility ID: 95373825
Data Year: 2012
Comments: A-3: D005, D007, D008, U136,U188, U236, U007 A-7: used laboratory chemicals

Facility ID: 95373825
Data Year: 2012
Comments: A-7. laboratory wastes A-8. Formalin Solutions B-3. Treatment of formalin with Neutralex

Facility ID: 95373825
Data Year: 2012
Comments: A-7: Laboratory Wastes A-8: Misc. aqueous liquid wastes generated from laboratory processes

ECHO:
Envid: 1000455962
Registry ID: 110009511625
DFR URL: http://echo.epa.gov/detailed_facility_report?fid=110009511625

C19 **WASHINGTON NATURAL GAS** **EDR MGP** **1008408705**
SE **815 MERCER ST** **N/A**
< 1/8 **SEATTLE, WA 98109**
0.013 mi.
69 ft. **Site 5 of 6 in cluster C**

Relative: Higher

Actual: 46 ft.

Manufactured Gas Plants:
Alternate Name:SEATTLE LIGHTING CO. No additional information available

C20 **WA UW 815 MERCER** **WA ICR** **S103850510**
SE **815 MERCER ST** **WA VCP** **N/A**
< 1/8 **SEATTLE, WA 98105** **WA ALLSITES**
0.013 mi. **WA CSCSL NFA**
69 ft. **Site 6 of 6 in cluster C** **WA MANIFEST**

Relative:
Higher

Actual:
46 ft.

ICR:

Date Ecology Received Report:	03/30/98
Contaminants Found at Site:	Petroleum products
Media Contaminated:	Soil
Waste Management:	Tank
Region:	North Western
Type of Report Ecology Received:	Interim cleanup report
Site Register Issue:	98-02
County Code:	17
Contact:	Not reported
Report Title:	Not reported

Date Ecology Received Report:	03/23/92
Contaminants Found at Site:	Petroleum products
Media Contaminated:	Soil
Waste Management:	Tank
Region:	North Western
Type of Report Ecology Received:	Interim cleanup report
Site Register Issue:	92-21
County Code:	17
Contact:	Not reported
Report Title:	Not reported

Date Ecology Received Report:	08/21/92
Contaminants Found at Site:	Petroleum products
Media Contaminated:	Soil
Waste Management:	Tank
Region:	North Western
Type of Report Ecology Received:	Interim cleanup report
Site Register Issue:	92-45
County Code:	17
Contact:	Not reported
Report Title:	Not reported

VCP:

edr_fstat:	WA
edr_fzip:	98109
edr_fcnty:	KING
edr_zip:	Not reported
Facility ID:	95373825
VCP Status:	Not reported
VCP:	Yes
Ecology Status:	Not reported
NFA Type:	Not reported
Date NFA:	3/12/2012
Rank:	Not reported
Cleanup Siteid:	7150

ALLSITES:

Facility Name:	WA UW 815 MERCER
Facility Id:	95373825

WA UW 815 MERCER (Continued) **S103850510**

Interaction:	74097
Interaction 1:	I
Interaction 2:	VOLCLNST
Ecology Program:	TOXICS
Program Data:	ISIS
Facility Alt.:	WA UW 815 Mercer
Program ID:	NW1518
Date Interaction:	2005-11-16 00:00:00
Date Interaction 3:	Voluntary Cleanup Sites
Latitude:	47.623534806999999
Longitude:	-122.34002887

Interaction:	74093
Interaction 1:	I
Interaction 2:	HWG
Ecology Program:	HAZWASTE
Program Data:	TURBOWASTE
Facility Alt.:	Not reported
Program ID:	WAD988476578
Date Interaction:	1990-08-28 00:00:00
Date Interaction 3:	Hazardous Waste Generator
Latitude:	47.623534806999999
Longitude:	-122.34002887

Interaction:	98962
Interaction 1:	I
Interaction 2:	VOLCLNST
Ecology Program:	TOXICS
Program Data:	ISIS
Facility Alt.:	WA UW 815 Mercer
Program ID:	NW2567
Date Interaction:	2011-12-22 00:00:00
Date Interaction 3:	Voluntary Cleanup Sites
Latitude:	47.623534806999999
Longitude:	-122.34002887

Interaction:	101585
Interaction 1:	A
Interaction 2:	HWP
Ecology Program:	HAZWASTE
Program Data:	HWPPRT
Facility Alt.:	WA UW 815 Mercer
Program ID:	WAD988476578
Date Interaction:	2012-05-07 00:00:00
Date Interaction 3:	Hazardous Waste Planner
Latitude:	47.623534806999999
Longitude:	-122.34002887

Interaction:	74095
Interaction 1:	I
Interaction 2:	TIER2
Ecology Program:	HAZWASTE
Program Data:	EPCRA

WA UW 815 MERCER (Continued) **S103850510**

Facility Alt.:	Not reported
Program ID:	WAD988476578
Date Interaction:	1995-01-01 00:00:00
Date Interaction 3:	Emergency/Haz Chem Rpt TI
Latitude:	47.623534806999999
Longitude:	-122.34002887

Interaction:	74096
Interaction 1:	A
Interaction 2:	HWG
Ecology Program:	HAZWASTE
Program Data:	TURBOWASTE
Facility Alt.:	WA UW 815 Mercer
Program ID:	WAD988476578
Date Interaction:	2005-01-01 00:00:00
Date Interaction 3:	Hazardous Waste Generator
Latitude:	47.623534806999999
Longitude:	-122.34002887

Interaction:	74092
Interaction 1:	I
Interaction 2:	UST
Ecology Program:	TOXICS
Program Data:	UST
Facility Alt.:	Not reported
Program ID:	9866
Date Interaction:	1963-01-01 00:00:00
Date Interaction 3:	Underground Storage Tank
Latitude:	47.623534806999999
Longitude:	-122.34002887

Interaction:	74094
Interaction 1:	I
Interaction 2:	LUST
Ecology Program:	TOXICS
Program Data:	ISIS
Facility Alt.:	Not reported
Program ID:	9866
Date Interaction:	1993-06-21 00:00:00
Date Interaction 3:	LUST Facility
Latitude:	47.623534806999999
Longitude:	-122.34002887

Interaction:	74098
Interaction 1:	I
Interaction 2:	LUST
Ecology Program:	TOXICS
Program Data:	ISIS
Facility Alt.:	PSE UW 815 MERCER - 1998 TANK REMOVAL
Program ID:	9866
Date Interaction:	1998-01-23 00:00:00
Date Interaction 3:	LUST Facility
Latitude:	47.623534806999999

WA UW 815 MERCER (Continued) **S103850510**

Longitude: -122.34002887

CSCSL NFA:
Facility/Site Id: 95373825
CS Id: 7150
NFA Date: 03/12/2012
Rank: Not reported
VCP: Yes
Latitude: 47.623541
Longitude: -122.340054

WA MANIFEST:
Facility Site ID Number: 95373825
EPA ID: WAD988476578
NAICS: 611310
SWC Desc: Not reported
FWC Desc: Not reported
Form Comm: Not reported
Data Year: 2011
Permit by Rule: False
Treatment by Generator: True
Mixed radioactive waste: False
Importer of hazardous waste: False
Immediate recycler: False
Treatment/Storage/Disposal/Recycling Facility: False
Generator of dangerous fuel waste: False
Generator marketing to burner: False
Other marketers (i.e., blender, distributor, etc.): False
Utility boiler burner: False
Industry boiler burner: False
Industrial Furnace: False
Smelter defferal: False
Universal waste - batteries - generate: False
Universal waste - thermostats - generate: False
Universal waste - mercury - generate: False
Universal waste - lamps - generate: False
Universal waste - batteries - accumulate: False
Universal waste - thermostats - accumulate: False
Universal waste - mercury - accumulate: False
Universal waste - lamps - accumulate: False
Destination Facility for Universal Waste: False
Off-specification used oil burner - utility boiler: False
Off-specification used oil burner - industrial boiler: False
Off-specification used oil burner - industrial furnace: False
Tax Reg #: 178019988
Business Type: University Research Lab
Mail Name: WA UW
Mail addr line1: PO Box 354400
Mail city,st,zip: Seattle, WA 98195
Mail country: UNITED STATES
Legal org name: WA UW
Legal org type: State
Legal addr line1: PO Box 354400
Legal city,st,zip: Seattle, WA 98195
Legal country: UNITED STATES

WA UW 815 MERCER (Continued) **S103850510**

Legal phone nbr:	(206)616-5835
Legal effective date:	Not reported
Land org name:	City Investors LLC
Land org type:	State
Land person name:	Not reported
Land addr line1:	505 5th Ave S Ste 900
Land city,st,zip:	Seattle, WA 98104
Land country:	UNITED STATES
Land phone nbr:	(206)342-2564
Operator org name:	WA UW
Operator org type:	State
Operator addr line1:	PO Box 354400
Operator city,st,zip:	SEATTLE, WA 98195
Operator country:	UNITED STATES
Operator phone nbr:	(206)616-5835
Operator effective date:	Not reported
Site contact name:	Dave Lundstrom
Site contact addr line1:	PO Box 354400
Site Contact City/State/ Zip:	SEATTLE, WA 98195
Site Contact Country:	UNITED STATES
Site Contact Phone #:	(206)616-5835
Site Contact EMail:	Not reported
Form Contact NAME:	Douglas Gallucci
Form Contact ADDR LINE1:	PO Box 354400
Form Contact City,ST,Zip:	SEATTLE, WA 98195
Form Contact Country:	UNITED STATES
Form Contact Phone #:	(206)616-0595
Form Contact EMail:	douglasg@u.washington.edu
Gen Status CD:	MQG
Monthly Generation:	True
Batch Generation:	False
One Time Generation:	False
Transport Own Waste:	False
Tranports Other Waste:	False
Recycler Onsite:	False
Transfer Facility:	False
Other Exemption:	Not reported
UW Battery Gen:	False
Used Oil Transporter:	False
Used Oil Transfer Facility:	False
Used Oil Processor:	False
Used Oil Refiner:	False
Used Oil Fuel Marketer Directs Shipments:	False
Used Oil Fuel Marketer Meets Specs:	False

Waste Streams Generated:

Facility ID:	95373825
Data Year:	2008
Description:	Corrosive solutions, neutralized
Mix:	False
Reported Qty:	2.5800000000000001 K
Kilo Qty:	2.5800000000000001
Density No:	0
Density Qty:	Not reported

Facility ID:	95373825
Data Year:	2008

WA UW 815 MERCER (Continued) **S103850510**

Description: Labpack DW
Mix: False
Reported Qty: 868.54999999999995 K
Kilo Qty: 868.54999999999995
Density No: 0
Density Qty: Not reported

Facility ID: 95373825
Data Year: 2008
Description: Mixed Alcohol solvent waste DW
Mix: False
Reported Qty: 220.80000000000001 K
Kilo Qty: 220.80000000000001
Density No: 0
Density Qty: Not reported

Facility ID: 95373825
Data Year: 2009
Description: Bulked Mercury contaminated solids
Mix: False
Reported Qty: 7.2000000000000002 K
Kilo Qty: 7.2000000000000002
Density No: 0
Density Qty: Not reported

Facility ID: 95373825
Data Year: 2009
Description: Bulk photofixer- Silver Recovery
Mix: False
Reported Qty: 210.90000000000001 K
Kilo Qty: 210.90000000000001
Density No: 0
Density Qty: Not reported

Facility ID: 95373825
Data Year: 2009
Description: Corrosive solutions, neutralized
Mix: False
Reported Qty: 2.5 K
Kilo Qty: 2.5
Density No: 0
Density Qty: Not reported

Facility ID: 95373825
Data Year: 2009
Description: Labpack DW
Mix: False
Reported Qty: 258.10000000000002 K
Kilo Qty: 258.10000000000002
Density No: 0
Density Qty: Not reported

Facility ID: 95373825
Data Year: 2009
Description: Mixed Alcohol solvent waste DW
Mix: False
Reported Qty: 803.45000000000005 K

WA UW 815 MERCER (Continued) **S103850510**

Kilo Qty: 803.45000000000005
Density No: 0
Density Qty: Not reported

Facility ID: 95373825
Data Year: 2010
Description: Treatment of Formalin
Mix: False
Reported Qty: 77.700000000000003 K
Kilo Qty: 77.700000000000003
Density No: 0
Density Qty: Not reported

Facility ID: 95373825
Data Year: 2010
Description: Labpack EHW
Mix: False
Reported Qty: 0.01 K
Kilo Qty: 0.01
Density No: 0
Density Qty: Not reported

Facility ID: 95373825
Data Year: 2010
Description: Bulked Mercury contaminated solids
Mix: False
Reported Qty: 2.29 K
Kilo Qty: 2.29
Density No: 0
Density Qty: Not reported

Facility ID: 95373825
Data Year: 2010
Description: Corrosive solutions, neutralized
Mix: False
Reported Qty: 1 K
Kilo Qty: 1
Density No: 0
Density Qty: Not reported

Facility ID: 95373825
Data Year: 2010
Description: Labpack DW
Mix: False
Reported Qty: 251.16999999999999 K
Kilo Qty: 251.16999999999999
Density No: 0
Density Qty: Not reported

Facility ID: 95373825
Data Year: 2010
Description: Mixed Alcohol solvent waste DW
Mix: False
Reported Qty: 1212.49 K
Kilo Qty: 1212.49
Density No: 0
Density Qty: Not reported

WA UW 815 MERCER (Continued) **S103850510**

Facility ID:	95373825
Data Year:	2011
Description:	Treatment of Formalin
Mix:	False
Reported Qty:	152 K
Kilo Qty:	152
Density No:	0
Density Qty:	Not reported

Facility ID:	95373825
Data Year:	2011
Description:	Bulked Mercury contaminated solids
Mix:	False
Reported Qty:	0.11 K
Kilo Qty:	0.11
Density No:	0
Density Qty:	Not reported

Facility ID:	95373825
Data Year:	2011
Description:	Labpack DW
Mix:	False
Reported Qty:	102.36 K
Kilo Qty:	102.36
Density No:	0
Density Qty:	Not reported

Facility ID:	95373825
Data Year:	2011
Description:	Mixed Alcohol solvent waste DW
Mix:	False
Reported Qty:	1244.86999 K
Kilo Qty:	1244.86999
Density No:	0
Density Qty:	Not reported

Facility ID:	95373825
Data Year:	2012
Description:	Expired Non-DEA pharmaceuticals, EHW
Mix:	False
Reported Qty:	5.50999999 K
Kilo Qty:	5.50999999
Density No:	0
Density Qty:	Not reported

Facility ID:	95373825
Data Year:	2012
Description:	bulked non-flammable liquids
Mix:	False
Reported Qty:	35 K
Kilo Qty:	35
Density No:	0
Density Qty:	Not reported

Shipments Sent:

Facility ID:	95373825
Data Year:	2008

WA UW 815 MERCER (Continued) **S103850510**

Shipment sent data:	11/20/2008
Reported Qty:	117.95 K
Kilo Qty:	117.95
Facility ID:	95373825
Data Year:	2008
Shipment sent data:	9/25/2008
Reported Qty:	254 K
Kilo Qty:	254
Facility ID:	95373825
Data Year:	2008
Shipment sent data:	7/31/2008
Reported Qty:	74 K
Kilo Qty:	74
Facility ID:	95373825
Data Year:	2008
Shipment sent data:	5/29/2008
Reported Qty:	104.3 K
Kilo Qty:	104.3
Facility ID:	95373825
Data Year:	2008
Shipment sent data:	3/27/2008
Reported Qty:	0.6 K
Kilo Qty:	0.6
Facility ID:	95373825
Data Year:	2008
Shipment sent data:	3/27/2008
Reported Qty:	237.4 K
Kilo Qty:	237.4
Facility ID:	95373825
Data Year:	2008
Shipment sent data:	1/31/2008
Reported Qty:	80.3 K
Kilo Qty:	80.3
Facility ID:	95373825
Data Year:	2008
Shipment sent data:	11/20/2008
Reported Qty:	67.3 K
Kilo Qty:	67.3
Facility ID:	95373825
Data Year:	2008
Shipment sent data:	7/31/2008
Reported Qty:	59 K
Kilo Qty:	59
Facility ID:	95373825
Data Year:	2008
Shipment sent data:	5/29/2008
Reported Qty:	63 K
Kilo Qty:	63

WA UW 815 MERCER (Continued) **S103850510**

Facility ID: 95373825
Data Year: 2008
Shipment sent data: 1/31/2008
Reported Qty: 31.5 K
Kilo Qty: 31.5

Facility ID: 95373825
Data Year: 2009
Shipment sent data: 9/24/2009
Reported Qty: 0.2 K
Kilo Qty: 0.2

Facility ID: 95373825
Data Year: 2009
Shipment sent data: 7/30/2009
Reported Qty: 7 K
Kilo Qty: 7

Facility ID: 95373825
Data Year: 2009
Shipment sent data: 11/13/2009
Reported Qty: 0.07 K
Kilo Qty: 0.07

Facility ID: 95373825
Data Year: 2009
Shipment sent data: 11/13/2009
Reported Qty: 41.75 K
Kilo Qty: 41.75

Facility ID: 95373825
Data Year: 2009
Shipment sent data: 9/24/2009
Reported Qty: 12 K
Kilo Qty: 12

Facility ID: 95373825
Data Year: 2009
Shipment sent data: 9/24/2009
Reported Qty: 64.2 K
Kilo Qty: 64.2

Facility ID: 95373825
Data Year: 2009
Shipment sent data: 7/30/2009
Reported Qty: 45.6 K
Kilo Qty: 45.6

Facility ID: 95373825
Data Year: 2009
Shipment sent data: 5/28/2009
Reported Qty: 33.05 K
Kilo Qty: 33.05

Facility ID: 95373825
Data Year: 2009
Shipment sent data: 3/26/2009

WA UW 815 MERCER (Continued) **S103850510**

Reported Qty: 1.79 K
Kilo Qty: 1.79

Waste Stream Comments:
Facility ID: 95373825
Data Year: 2006
Comments: A-7: used laboratory chemicals

Facility ID: 95373825
Data Year: 2007
Comments: A-7: used laboratory chemicals

Facility ID: 95373825
Data Year: 2007
Comments: A-7: used laboratory chemicals

Facility ID: 95373825
Data Year: 2008
Comments: A-3: F003, F005, U003, U112, U122, U007 A-7: used laboratory chemicals

Facility ID: 95373825
Data Year: 2009
Comments: A-3: U117 A-7: used laboratory chemicals B-3: Ethidium Bromide Filter

Facility ID: 95373825
Data Year: 2009
Comments: A-7: Reclamation of silver from spent photofixer B-3: The reclamation uses a metalic replacement system

Facility ID: 95373825
Data Year: 2010
Comments: A-7. laboratory wastes

Facility ID: 95373825
Data Year: 2010
Comments: A-7. laboratory wastes

Facility ID: 95373825
Data Year: 2010
Comments: A-7. laboratory wastes

Facility ID: 95373825
Data Year: 2010
Comments: A-3: U007,U136, D011, D004,D005, U188 A-7: used laboratory chemicals B-3: Ethidium Bromide Filter

Facility ID: 95373825
Data Year: 2010
Comments: A-3: D022 A-7. laboratory wastes

Facility ID: 95373825
Data Year: 2010
Comments: A-7. laboratory wastes A-8. Formalin Solutions B-3. Treatment of formalin with Neutralex

Facility ID: 95373825
Data Year: 2011

WA UW 815 MERCER (Continued) **S103850510**

Comments: A-7. laboratory wastes

Facility ID: 95373825
Data Year: 2011
Comments: A-7. laboratory wastes A-8. Formalin Solutions B-3. Treatment of formalin with Neutralex

Facility ID: 95373825
Data Year: 2011
Comments: A-3: U188 A-7: used laboratory chemicals

Facility ID: 95373825
Data Year: 2011
Comments: A-3: A-7. laboratory wastes

Facility ID: 95373825
Data Year: 2012
Comments: A-3: A-7. laboratory wastes

Facility ID: 95373825
Data Year: 2012
Comments: A-3: D005, D007, D008, U136,U188, U236, U007 A-7: used laboratory chemicals

Facility ID: 95373825
Data Year: 2012
Comments: A-7. laboratory wastes A-8. Formalin Solutions B-3. Treatment of formalin with Neutralex

Facility ID: 95373825
Data Year: 2012
Comments: A-7: Laboratory Wastes A-8: Misc. aqueous liquid wastes generated from laboratory processes

---

D21 **SEATTLE MOTOR SPORTS** **WA CSCSL** **1000838996**
NE **701 9TH AVE N** **WA ALLSITES** **WAD988518163**
< 1/8 **SEATTLE, WA 98109** **RCRA NonGen / NLR**
0.014 mi. **FINDS**
75 ft. **Site 1 of 6 in cluster D** **ECHO**

Relative:
Lower

Actual:
37 ft.

CSCSL:
Facility ID: 84466254
Region: Northwest
Lat/Long: 47.625874 / -122.340185
Brownfield Status: Not reported
Rank Status: N
Clean Up Siteid: 13006
Site Status: Awaiting Cleanup
PSI?: Not reported
Contaminant Name: Halogenated Solvents
Ground Water: Suspected
Surface Water: Not reported
Soil: Not reported
Sediment: Not reported
Air: Not reported
Bedrock: Not reported
Responsible Unit: Northwest

SEATTLE MOTOR SPORTS (Continued) **1000838996**

Facility ID:	84466254
Region:	Northwest
Lat/Long:	47.625874 / -122.340185
Brownfield Status:	Not reported
Rank Status:	N
Clean Up Siteid:	13006
Site Status:	Awaiting Cleanup
PSI?:	Not reported
Contaminant Name:	Lead
Ground Water:	Not reported
Surface Water:	Not reported
Soil:	Confirmed Above Cleanup Level
Sediment:	Not reported
Air:	Not reported
Bedrock:	Not reported
Responsible Unit:	Northwest

Facility ID:	84466254
Region:	Northwest
Lat/Long:	47.625874 / -122.340185
Brownfield Status:	Not reported
Rank Status:	N
Clean Up Siteid:	13006
Site Status:	Awaiting Cleanup
PSI?:	Not reported
Contaminant Name:	Mercury
Ground Water:	Not reported
Surface Water:	Not reported
Soil:	Confirmed Above Cleanup Level
Sediment:	Not reported
Air:	Not reported
Bedrock:	Not reported
Responsible Unit:	Northwest

Facility ID:	84466254
Region:	Northwest
Lat/Long:	47.625874 / -122.340185
Brownfield Status:	Not reported
Rank Status:	N
Clean Up Siteid:	13006
Site Status:	Awaiting Cleanup
PSI?:	Not reported
Contaminant Name:	Petroleum-Diesel
Ground Water:	Confirmed Above Cleanup Level
Surface Water:	Not reported
Soil:	Confirmed Above Cleanup Level
Sediment:	Not reported
Air:	Not reported
Bedrock:	Not reported
Responsible Unit:	Northwest

Facility ID:	84466254
Region:	Northwest
Lat/Long:	47.625874 / -122.340185
Brownfield Status:	Not reported
Rank Status:	N
Clean Up Siteid:	13006

SEATTLE MOTOR SPORTS (Continued) **1000838996**

Site Status: Awaiting Cleanup
PSI?: Not reported
Contaminant Name: Petroleum-Gasoline
Ground Water: Suspected
Surface Water: Not reported
Soil: Confirmed Above Cleanup Level
Sediment: Not reported
Air: Not reported
Bedrock: Not reported
Responsible Unit: Northwest

Facility ID: 84466254
Region: Northwest
Lat/Long: 47.625874 / -122.340185
Brownfield Status: Not reported
Rank Status: N
Clean Up Siteid: 13006
Site Status: Awaiting Cleanup
PSI?: Not reported
Contaminant Name: Petroleum-Other
Ground Water: Not reported
Surface Water: Not reported
Soil: Confirmed Above Cleanup Level
Sediment: Not reported
Air: Not reported
Bedrock: Not reported
Responsible Unit: Northwest

ALLSITES:
Facility Name: SEATTLE MOTOR SPORTS
Facility Id: 84466254

Interaction: 67811
Interaction 1: I
Interaction 2: HWG
Ecology Program: HAZWASTE
Program Data: TURBOWASTE
Facility Alt.: Not reported
Program ID: WAD988518163
Date Interaction: 1993-02-19 00:00:00
Date Interaction 3: Hazardous Waste Generator
Latitude: 47.625869045999998
Longitude: -122.34014999199999

Interaction: 117266
Interaction 1: A
Interaction 2: SCS
Ecology Program: TOXICS
Program Data: ISIS
Facility Alt.: Buca di Beppo Ducati
Program ID: Not reported
Date Interaction: 2016-03-02 00:00:00
Date Interaction 3: State Cleanup Site
Latitude: 47.625869045999998
Longitude: -122.34014999199999

SEATTLE MOTOR SPORTS (Continued) **1000838996**

RCRA NonGen / NLR:
Date form received by agency: 07/02/1997
Facility name: SEATTLE MOTOR SPORTS
Facility address: 701 9TH AVE N
SEATTLE, WA 98109
EPA ID: WAD988518163
Contact: SEATTLE MOTOR S SEATTLE MOTOR S
Contact address: 701 9TH AVE N
SEATTLE, WA 98109-4309
Contact country: US
Contact telephone: (000)000-0000
Contact email: Not reported
EPA Region: 10
Classification: Non-Generator
Description: Handler: Non-Generators do not presently generate hazardous waste

Owner/Operator Summary:
Owner/operator name: SEATTLE MOTOR S S
Owner/operator address: 701 9TH AVE N
SEATTLE, WA 98109
Owner/operator country: US
Owner/operator telephone: (000)000-0000
Legal status: Private
Owner/Operator Type: Owner
Owner/Op start date: 05/03/1996
Owner/Op end date: Not reported

Handler Activities Summary:
U.S. importer of hazardous waste: No
Mixed waste (haz. and radioactive): No
Recycler of hazardous waste: No
Transporter of hazardous waste: No
Treater, storer or disposer of HW: No
Underground injection activity: No
On-site burner exemption: No
Furnace exemption: No
Used oil fuel burner: No
Used oil processor: No
User oil refiner: No
Used oil fuel marketer to burner: No
Used oil Specification marketer: No
Used oil transfer facility: No
Used oil transporter: No

Historical Generators:
Date form received by agency: 07/02/1997
Site name: SEATTLE MOTOR SPORTS
Classification: Not a generator, verified

Violation Status: No violations found

FINDS:

Registry ID: 110005384315

Environmental Interest/Information System

SEATTLE MOTOR SPORTS (Continued) **1000838996**

RCRAInfo is a national information system that supports the Resource Conservation and Recovery Act (RCRA) program through the tracking of events and activities related to facilities that generate, transport, and treat, store, or dispose of hazardous waste. RCRAInfo allows RCRA program staff to track the notification, permit, compliance, and corrective action activities required under RCRA.

ECHO:
Envid: 1000838996
Registry ID: 110005384315
DFR URL: http://echo.epa.gov/detailed_facility_report?fid=110005384315

D22 **ED S AUTO ELECTRIC** **EDR Hist Auto** **1009382537**
ENE **777 BROAD** **N/A**
< 1/8 **SEATTLE, WA**
0.014 mi.
76 ft. **Site 2 of 6 in cluster D**

Relative: **Lower**

Actual: **35 ft.**

EDR Historical Auto Stations:
Name: ED S AUTO ELECTRIC
Year: 1951
Type: AUTOMOBILE REPAIRING

Name: ED S AUTO ELECTRIC
Year: 1955
Type: AUTOMOBILE REPAIRING

A23 **SDOT MERCER CORRIDOR PROJ W PHASE PSE** **WA ALLSITES** **S116753431**
WSW **ALONG MERCER ST FR AURORA AVE N - DEXTER** **N/A**
< 1/8 **SEATTLE, WA 98124**
0.015 mi.
79 ft. **Site 11 of 13 in cluster A**

Relative: **Higher**

Actual: **57 ft.**

ALLSITES:
Facility Name: SDOT MERCER CORRIDOR PROJ W PHASE PSE
Facility Id: 12601

Interaction: 109484
Interaction 1: I
Interaction 2: CONSTSWGP
Ecology Program: WATQUAL
Program Data: PARIS
Facility Alt.: SDOT Mercer Corridor Proj W Phase PSE
Program ID: WAR302249
Date Interaction: 2014-07-28 00:00:00
Date Interaction 3: Construction SW GP
Latitude: 47.624544094999997
Longitude: -122.34261889299999

A24
WNW
< 1/8
0.016 mi.
82 ft.

OGDEN CARL
722 DEXTER AVE
SEATTLE, WA

Site 12 of 13 in cluster A

EDR Hist Auto **1009381601**
N/A

Relative:
Higher

Actual:
58 ft.

EDR Historical Auto Stations:

Name:	OGDEN CARL
Year:	1935
Type:	GASOLINE AND OIL SERVICE STATIONS
Name:	OGDEN CARL
Year:	1940
Type:	GASOLINE AND OIL SERVICE STATIONS
Name:	OGDEN CARL
Year:	1944
Type:	GASOLINE AND OIL SERVICE STATIONS
Name:	OGDEN CARL
Year:	1951
Type:	GASOLINE STATIONS
Name:	ED S EAGLE GAS STATION
Year:	1955
Type:	GAS STATIONS
Name:	MCDOUGALL GAS STATION
Year:	1960
Type:	GASOLINE STATIONS

B25
NW
< 1/8
0.022 mi.
116 ft.

AMERICAN LINEN SUPPLY CO DEXTER AVE
700 DEXTER AVE
SEATTLE, WA 98109

Site 5 of 5 in cluster B

WA CSCSL **S111414019**
WA ALLSITES **N/A**
WA MANIFEST

Relative:
Higher

Actual:
52 ft.

CSCSL:

Facility ID:	3573
Region:	Northwest
Lat/Long:	47.625820 / -122.341671
Brownfield Status:	Not reported
Rank Status:	N
Clean Up Siteid:	12004
Site Status:	Cleanup Started
PSI?:	Not reported
Contaminant Name:	Benzene
Ground Water:	Confirmed Above Cleanup Level
Surface Water:	Not reported
Soil:	Not reported
Sediment:	Not reported
Air:	Not reported
Bedrock:	Not reported
Responsible Unit:	Northwest
Facility ID:	3573
Region:	Northwest
Lat/Long:	47.625820 / -122.341671
Brownfield Status:	Not reported
Rank Status:	N

AMERICAN LINEN SUPPLY CO DEXTER AVE (Continued) **S111414019**

Clean Up Siteid:	12004
Site Status:	Cleanup Started
PSI?:	Not reported
Contaminant Name:	Other Non-Halogenated Organics
Ground Water:	Confirmed Above Cleanup Level
Surface Water:	Not reported
Soil:	Confirmed Above Cleanup Level
Sediment:	Not reported
Air:	Not reported
Bedrock:	Not reported
Responsible Unit:	Northwest

Facility ID:	3573
Region:	Northwest
Lat/Long:	47.625820 / -122.341671
Brownfield Status:	Not reported
Rank Status:	N
Clean Up Siteid:	12004
Site Status:	Cleanup Started
PSI?:	Not reported
Contaminant Name:	Petroleum-Diesel
Ground Water:	Confirmed Above Cleanup Level
Surface Water:	Not reported
Soil:	Not reported
Sediment:	Not reported
Air:	Not reported
Bedrock:	Not reported
Responsible Unit:	Northwest

Facility ID:	3573
Region:	Northwest
Lat/Long:	47.625820 / -122.341671
Brownfield Status:	Not reported
Rank Status:	N
Clean Up Siteid:	12004
Site Status:	Cleanup Started
PSI?:	Not reported
Contaminant Name:	Petroleum-Gasoline
Ground Water:	Confirmed Above Cleanup Level
Surface Water:	Not reported
Soil:	Not reported
Sediment:	Not reported
Air:	Not reported
Bedrock:	Not reported
Responsible Unit:	Northwest

Facility ID:	3573
Region:	Northwest
Lat/Long:	47.625820 / -122.341671
Brownfield Status:	Not reported
Rank Status:	N
Clean Up Siteid:	12004
Site Status:	Cleanup Started
PSI?:	Not reported
Contaminant Name:	Petroleum-Other
Ground Water:	Confirmed Above Cleanup Level
Surface Water:	Not reported

AMERICAN LINEN SUPPLY CO DEXTER AVE (Continued) **S111414019**

Soil: Not reported
Sediment: Not reported
Air: Not reported
Bedrock: Not reported
Responsible Unit: Northwest

ALLSITES:
Facility Name: AMERICAN LINEN SUPPLY CO DEXTER AVE
Facility Id: 3573

Interaction: 99261
Interaction 1: I
Interaction 2: HWG
Ecology Program: HAZWASTE
Program Data: TURBOWASTE
Facility Alt.: American Linen Supply Co Dexter Ave
Program ID: WAH000040735
Date Interaction: 2012-01-12 00:00:00
Date Interaction 3: Hazardous Waste Generator
Latitude: 47.625815230999997
Longitude: -122.34164883699999

Interaction: 111930
Interaction 1: A
Interaction 2: HWOTHER
Ecology Program: HAZWASTE
Program Data: TURBOWASTE
Facility Alt.: American Linen Supply Co Dexter Ave
Program ID: WAH000040735
Date Interaction: 2014-12-31 00:00:00
Date Interaction 3: Haz Waste Management Acti
Latitude: 47.625815230999997
Longitude: -122.34164883699999

Interaction: 102834
Interaction 1: A
Interaction 2: VOLCLNST
Ecology Program: TOXICS
Program Data: ISIS
Facility Alt.: American Linen Supply Co Dexter Ave
Program ID: NW2652
Date Interaction: 2012-11-06 00:00:00
Date Interaction 3: Voluntary Cleanup Sites
Latitude: 47.625815230999997
Longitude: -122.34164883699999

WA MANIFEST:
Facility Site ID Number: 3573
EPA ID: WAH000040735
NAICS: 812331
SWC Desc: Not reported
FWC Desc: Not reported
Form Comm: Not reported

AMERICAN LINEN SUPPLY CO DEXTER AVE (Continued) **S111414019**

Data Year:	2014
Permit by Rule:	False
Treatment by Generator:	False
Mixed radioactive waste:	False
Importer of hazardous waste:	False
Immediate recycler:	False
Treatment/Storage/Disposal/Recycling Facility:	False
Generator of dangerous fuel waste:	False
Generator marketing to burner:	False
Other marketers (i.e., blender, distributor, etc.):	False
Utility boiler burner:	False
Industry boiler burner:	False
Industrial Furnace:	False
Smelter defferal:	False
Universal waste - batteries - generate:	False
Universal waste - thermostats - generate:	False
Universal waste - mercury - generate:	False
Universal waste - lamps - generate:	False
Universal waste - batteries - accumulate:	False
Universal waste - thermostats - accumulate:	False
Universal waste - mercury - accumulate:	False
Universal waste - lamps - accumulate:	False
Destination Facility for Universal Waste:	False
Off-specification used oil burner - utility boiler:	False
Off-specification used oil burner - industrial boiler:	False
Off-specification used oil burner - industrial furnace:	False
Tax Reg #:	178093940
Business Type:	Auto Repair and Storage
Mail Name:	American Linen Supply Co
Mail addr line1:	1326 Fifth Ave Ste 711
Mail city,st,zip:	Seattle, WA 98101
Mail country:	UNITED STATES
Legal org name:	American Linen Supply Co
Legal org type:	Private
Legal addr line1:	1326 Fifth Ave Ste 711
Legal city,st,zip:	Seattle, WA 98101
Legal country:	UNITED STATES
Legal phone nbr:	206-682-7306
Legal effective date:	01/01/1992
Land org name:	American Linen Supply Co
Land org type:	Private
Land person name:	Not reported
Land addr line1:	1326 Fifth Ave Ste 711
Land city,st,zip:	Seattle, WA 98101
Land country:	UNITED STATES
Land phone nbr:	206-682-7306
Operator org name:	American Linen Supply Co
Operator org type:	Private
Operator addr line1:	1326 Fifth Ave Ste 711
Operator city,st,zip:	Seattle, WA 98101
Operator country:	UNITED STATES
Operator phone nbr:	206-682-7306
Operator effective date:	Not reported
Site contact name:	Charles C Cacek
Site contact addr line1:	2811 Fairview Ave E Ste 2000
Site Contact City/State/ Zip:	Seattle, WA 98102
Site Contact Country:	UNITED STATES

AMERICAN LINEN SUPPLY CO DEXTER AVE (Continued) **S111414019**

Site Contact Phone #:	206-436-5904
Site Contact EMail:	ccacek@soundearthinc.com
Form Contact NAME:	Andrea Liljegren
Form Contact ADDR LINE1:	2811 Fairview Ave E Ste 2000
Form Contact City,ST,Zip:	Seattle, WA 98102
Form Contact Country:	UNITED STATES
Form Contact Phone #:	206-306-1900 *120
Form Contact EMail:	ahamilton@soundearthinc.com
Gen Status CD:	XQG
Monthly Generation:	False
Batch Generation:	False
One Time Generation:	False
Transport Own Waste:	False
Tranports Other Waste:	False
Recycler Onsite:	False
Transfer Facility:	False
Other Exemption:	Not reported
UW Battery Gen:	False
Used Oil Transporter:	False
Used Oil Transfer Facility:	False
Used Oil Processor:	False
Used Oil Refiner:	False
Used Oil Fuel Marketer Directs Shipments:	False
Used Oil Fuel Marketer Meets Specs:	False

Waste Streams Generated:

Facility ID:	3573
Data Year:	2012
Description:	sump material
Mix:	False
Reported Qty:	2032 LB
Kilo Qty:	921.715215
Density No:	0
Density Qty:	Not reported

Facility ID:	3573
Data Year:	2013
Description:	spent activated carbon
Mix:	False
Reported Qty:	71600 LB
Kilo Qty:	32477.7605
Density No:	0
Density Qty:	Not reported

Facility ID:	3573
Data Year:	2013
Description:	soil/drill cuttings
Mix:	False
Reported Qty:	602 ST
Kilo Qty:	546134.409
Density No:	0
Density Qty:	Not reported

Shipments Sent:

Facility ID:	3573
Data Year:	2012

AMERICAN LINEN SUPPLY CO DEXTER AVE (Continued) **S111414019**

Shipment sent data: 2012-03-23 00:00:00
Reported Qty: 2032 LB
Kilo Qty: 921.715215

Facility ID: 3573
Data Year: 2013
Shipment sent data: 2013-11-18 00:00:00
Reported Qty: 40000 LB
Kilo Qty: 18144.0003

Facility ID: 3573
Data Year: 2013
Shipment sent data: 2013-11-15 00:00:00
Reported Qty: 15600 LB
Kilo Qty: 7076.16012

Facility ID: 3573
Data Year: 2013
Shipment sent data: 2013-10-28 00:00:00
Reported Qty: 16000 LB
Kilo Qty: 7257.60012

Facility ID: 3573
Data Year: 2013
Shipment sent data: 2013-06-26 00:00:00
Reported Qty: 30 ST
Kilo Qty: 27216.0004

Facility ID: 3573
Data Year: 2013
Shipment sent data: 2013-06-26 00:00:00
Reported Qty: 30 ST
Kilo Qty: 27216.0004

Facility ID: 3573
Data Year: 2013
Shipment sent data: 2013-06-26 00:00:00
Reported Qty: 30 ST
Kilo Qty: 27216.0004

Facility ID: 3573
Data Year: 2013
Shipment sent data: 2013-06-26 00:00:00
Reported Qty: 30 ST
Kilo Qty: 27216.0004

Facility ID: 3573
Data Year: 2013
Shipment sent data: 2013-06-26 00:00:00
Reported Qty: 30 ST
Kilo Qty: 27216.0004

Facility ID: 3573
Data Year: 2013
Shipment sent data: 2013-06-25 00:00:00
Reported Qty: 30 ST
Kilo Qty: 27216.0004

AMERICAN LINEN SUPPLY CO DEXTER AVE (Continued) **S111414019**

Facility ID: 3573
Data Year: 2013
Shipment sent data: 2013-06-25 00:00:00
Reported Qty: 30 ST
Kilo Qty: 27216.0004

Facility ID: 3573
Data Year: 2013
Shipment sent data: 2013-06-25 00:00:00
Reported Qty: 30 ST
Kilo Qty: 27216.0004

Facility ID: 3573
Data Year: 2013
Shipment sent data: 2013-06-25 00:00:00
Reported Qty: 30 ST
Kilo Qty: 27216.0004

Facility ID: 3573
Data Year: 2013
Shipment sent data: 2013-06-25 00:00:00
Reported Qty: 30 ST
Kilo Qty: 27216.0004

Facility ID: 3573
Data Year: 2013
Shipment sent data: 2013-06-25 00:00:00
Reported Qty: 30 ST
Kilo Qty: 27216.0004

Facility ID: 3573
Data Year: 2013
Shipment sent data: 2013-06-11 00:00:00
Reported Qty: 12 ST
Kilo Qty: 10886.4001

Facility ID: 3573
Data Year: 2013
Shipment sent data: 2013-06-11 00:00:00
Reported Qty: 11 ST
Kilo Qty: 9979.20017

Facility ID: 3573
Data Year: 2013
Shipment sent data: 2013-06-10 00:00:00
Reported Qty: 11 ST
Kilo Qty: 9979.20017

Facility ID: 3573
Data Year: 2013
Shipment sent data: 2013-06-10 00:00:00
Reported Qty: 14 ST
Kilo Qty: 12700.8002

Facility ID: 3573
Data Year: 2013
Shipment sent data: 2013-06-10 00:00:00

AMERICAN LINEN SUPPLY CO DEXTER AVE (Continued) **S111414019**

Reported Qty: 12 ST
Kilo Qty: 10886.4001

Waste Stream Comments:
Facility ID: 3573
Data Year: 2013
Comments: A-8. Spent Activated Carbon

Facility Site ID Number: 3573
EPA ID: WAH000040735
NAICS: 812331
SWC Desc: Not reported
FWC Desc: F002, D043
Form Comm: Not reported
Data Year: 2013
Permit by Rule: False
Treatment by Generator: False
Mixed radioactive waste: False
Importer of hazardous waste: False
Immediate recycler: False
Treatment/Storage/Disposal/Recycling Facility: False
Generator of dangerous fuel waste: False
Generator marketing to burner: False
Other marketers (i.e., blender, distributor, etc.): False
Utility boiler burner: False
Industry boiler burner: False
Industrial Furnace: False
Smelter defferal: False
Universal waste - batteries - generate: False
Universal waste - thermostats - generate: False
Universal waste - mercury - generate: False
Universal waste - lamps - generate: False
Universal waste - batteries - accumulate: False
Universal waste - thermostats - accumulate: False
Universal waste - mercury - accumulate: False
Universal waste - lamps - accumulate: False
Destination Facility for Universal Waste: False
Off-specification used oil burner - utility boiler: False
Off-specification used oil burner - industrial boiler: False
Off-specification used oil burner - industrial furnace: False
Tax Reg #: 178093940
Business Type: Auto Repair and Storage
Mail Name: American Linen Supply Co
Mail addr line1: 1326 Fifth Ave Ste 711
Mail city,st,zip: Seattle, WA 98101
Mail country: UNITED STATES
Legal org name: American Linen Supply Co
Legal org type: Private
Legal addr line1: 1326 Fifth Ave Ste 711
Legal city,st,zip: Seattle, WA 98101
Legal country: UNITED STATES
Legal phone nbr: 206-682-7306
Legal effective date: 01/01/1992
Land org name: American Linen Supply Co
Land org type: Private
Land person name: Not reported

AMERICAN LINEN SUPPLY CO DEXTER AVE (Continued) **S111414019**

Land addr line1:	1326 Fifth Ave Ste 711
Land city,st,zip:	Seattle, WA 98101
Land country:	UNITED STATES
Land phone nbr:	206-682-7306
Operator org name:	American Linen Supply Co
Operator org type:	Private
Operator addr line1:	1326 Fifth Ave Ste 711
Operator city,st,zip:	Seattle, WA 98101
Operator country:	UNITED STATES
Operator phone nbr:	206-682-7306
Operator effective date:	Not reported
Site contact name:	Charles C Cacek
Site contact addr line1:	2811 Fairview Ave E Ste 2000
Site Contact City/State/ Zip:	Seattle, WA 98102
Site Contact Country:	UNITED STATES
Site Contact Phone #:	206-436-5904
Site Contact EMail:	ccacek@soundearthinc.com
Form Contact NAME:	Andrea Liljegren
Form Contact ADDR LINE1:	2811 Fairview Ave E Ste 2000
Form Contact City,ST,Zip:	Seattle, WA 98102
Form Contact Country:	UNITED STATES
Form Contact Phone #:	206-306-1900 *120
Form Contact EMail:	ahamilton@soundearthinc.com
Gen Status CD:	LQG
Monthly Generation:	False
Batch Generation:	False
One Time Generation:	True
Transport Own Waste:	False
Tranports Other Waste:	False
Recycler Onsite:	False
Transfer Facility:	False
Other Exemption:	Not reported
UW Battery Gen:	False
Used Oil Transporter:	False
Used Oil Transfer Facility:	False
Used Oil Processor:	False
Used Oil Refiner:	False
Used Oil Fuel Marketer Directs Shipments:	False
Used Oil Fuel Marketer Meets Specs:	False

Waste Streams Generated:

Facility ID:	3573
Data Year:	2012
Description:	sump material
Mix:	False
Reported Qty:	2032 LB
Kilo Qty:	921.715215
Density No:	0
Density Qty:	Not reported

Facility ID:	3573
Data Year:	2013
Description:	spent activated carbon
Mix:	False
Reported Qty:	71600 LB
Kilo Qty:	32477.7605
Density No:	0

AMERICAN LINEN SUPPLY CO DEXTER AVE (Continued) **S111414019**

Density Qty: Not reported

Facility ID: 3573
Data Year: 2013
Description: soil/drill cuttings
Mix: False
Reported Qty: 602 ST
Kilo Qty: 546134.409
Density No: 0
Density Qty: Not reported

Shipments Sent:
Facility ID: 3573
Data Year: 2012
Shipment sent data: 2012-03-23 00:00:00
Reported Qty: 2032 LB
Kilo Qty: 921.715215

Facility ID: 3573
Data Year: 2013
Shipment sent data: 2013-11-18 00:00:00
Reported Qty: 40000 LB
Kilo Qty: 18144.0003

Facility ID: 3573
Data Year: 2013
Shipment sent data: 2013-11-15 00:00:00
Reported Qty: 15600 LB
Kilo Qty: 7076.16012

Facility ID: 3573
Data Year: 2013
Shipment sent data: 2013-10-28 00:00:00
Reported Qty: 16000 LB
Kilo Qty: 7257.60012

Facility ID: 3573
Data Year: 2013
Shipment sent data: 2013-06-26 00:00:00
Reported Qty: 30 ST
Kilo Qty: 27216.0004

Facility ID: 3573
Data Year: 2013
Shipment sent data: 2013-06-26 00:00:00
Reported Qty: 30 ST
Kilo Qty: 27216.0004

Facility ID: 3573
Data Year: 2013
Shipment sent data: 2013-06-26 00:00:00
Reported Qty: 30 ST
Kilo Qty: 27216.0004

Facility ID: 3573
Data Year: 2013
Shipment sent data: 2013-06-26 00:00:00

AMERICAN LINEN SUPPLY CO DEXTER AVE (Continued) **S111414019**

Reported Qty: 30 ST
Kilo Qty: 27216.0004

Facility ID: 3573
Data Year: 2013
Shipment sent data: 2013-06-26 00:00:00
Reported Qty: 30 ST
Kilo Qty: 27216.0004

Facility ID: 3573
Data Year: 2013
Shipment sent data: 2013-06-25 00:00:00
Reported Qty: 30 ST
Kilo Qty: 27216.0004

Facility ID: 3573
Data Year: 2013
Shipment sent data: 2013-06-25 00:00:00
Reported Qty: 30 ST
Kilo Qty: 27216.0004

Facility ID: 3573
Data Year: 2013
Shipment sent data: 2013-06-25 00:00:00
Reported Qty: 30 ST
Kilo Qty: 27216.0004

Facility ID: 3573
Data Year: 2013
Shipment sent data: 2013-06-25 00:00:00
Reported Qty: 30 ST
Kilo Qty: 27216.0004

Facility ID: 3573
Data Year: 2013
Shipment sent data: 2013-06-25 00:00:00
Reported Qty: 30 ST
Kilo Qty: 27216.0004

Facility ID: 3573
Data Year: 2013
Shipment sent data: 2013-06-11 00:00:00
Reported Qty: 12 ST
Kilo Qty: 10886.4001

Facility ID: 3573
Data Year: 2013
Shipment sent data: 2013-06-11 00:00:00
Reported Qty: 11 ST
Kilo Qty: 9979.20017

AMERICAN LINEN SUPPLY CO DEXTER AVE (Continued) **S111414019**

Facility ID: 3573
Data Year: 2013
Shipment sent data: 2013-06-10 00:00:00
Reported Qty: 11 ST
Kilo Qty: 9979.20017

Facility ID: 3573
Data Year: 2013
Shipment sent data: 2013-06-10 00:00:00
Reported Qty: 14 ST
Kilo Qty: 12700.8002

Facility ID: 3573
Data Year: 2013
Shipment sent data: 2013-06-10 00:00:00
Reported Qty: 12 ST
Kilo Qty: 10886.4001

Waste Stream Comments:
Facility ID: 3573
Data Year: 2013
Comments: A-8. Spent Activated Carbon

Facility Site ID Number: 3573
EPA ID: WAH000040735
NAICS: 812331
SWC Desc: Not reported
FWC Desc: Not reported
Form Comm: Not reported
Data Year: 2015
Permit by Rule: False
Treatment by Generator: False
Mixed radioactive waste: False
Importer of hazardous waste: False
Immediate recycler: False
Treatment/Storage/Disposal/Recycling Facility: False
Generator of dangerous fuel waste: False
Generator marketing to burner: False
Other marketers (i.e., blender, distributor, etc.): False
Utility boiler burner: False
Industry boiler burner: False
Industrial Furnace: False
Smelter defferal: False
Universal waste - batteries - generate: False
Universal waste - thermostats - generate: False
Universal waste - mercury - generate: False
Universal waste - lamps - generate: False
Universal waste - batteries - accumulate: False
Universal waste - thermostats - accumulate: False
Universal waste - mercury - accumulate: False
Universal waste - lamps - accumulate: False
Destination Facility for Universal Waste: False
Off-specification used oil burner - utility boiler: False
Off-specification used oil burner - industrial boiler: False
Off-specification used oil burner - industrial furnace: False
Tax Reg #: 178093940

AMERICAN LINEN SUPPLY CO DEXTER AVE (Continued) **S111414019**

Business Type:	Auto Repair and Storage
Mail Name:	American Linen Supply Co
Mail addr line1:	1326 Fifth Ave Ste 711
Mail city,st,zip:	Seattle, WA 98101
Mail country:	UNITED STATES
Legal org name:	American Linen Supply Co
Legal org type:	Private
Legal addr line1:	1326 Fifth Ave Ste 711
Legal city,st,zip:	Seattle, WA 98101
Legal country:	UNITED STATES
Legal phone nbr:	206-682-7306
Legal effective date:	01/01/1992
Land org name:	American Linen Supply Co
Land org type:	Private
Land person name:	Not reported
Land addr line1:	1326 Fifth Ave Ste 711
Land city,st,zip:	Seattle, WA 98101
Land country:	UNITED STATES
Land phone nbr:	206-682-7306
Operator org name:	American Linen Supply Co
Operator org type:	Private
Operator addr line1:	1326 Fifth Ave Ste 711
Operator city,st,zip:	Seattle, WA 98101
Operator country:	UNITED STATES
Operator phone nbr:	206-682-7306
Operator effective date:	Not reported
Site contact name:	Charles C Cacek
Site contact addr line1:	2811 Fairview Ave E Ste 2000
Site Contact City/State/ Zip:	Seattle, WA 98102
Site Contact Country:	UNITED STATES
Site Contact Phone #:	206-436-5904
Site Contact EMail:	ccacek@soundearthinc.com
Form Contact NAME:	Andrea Liljegren
Form Contact ADDR LINE1:	2811 Fairview Ave E Ste 2000
Form Contact City,ST,Zip:	Seattle, WA 98102
Form Contact Country:	UNITED STATES
Form Contact Phone #:	206-306-1900 *120
Form Contact EMail:	ahamilton@soundearthinc.com
Gen Status CD:	XQG
Monthly Generation:	False
Batch Generation:	False
One Time Generation:	False
Transport Own Waste:	False
Tranports Other Waste:	False
Recycler Onsite:	False
Transfer Facility:	False
Other Exemption:	Not reported
UW Battery Gen:	False
Used Oil Transporter:	False
Used Oil Transfer Facility:	False
Used Oil Processor:	False
Used Oil Refiner:	False
Used Oil Fuel Marketer Directs Shipments:	False
Used Oil Fuel Marketer Meets Specs:	False

Waste Streams Generated:

Facility ID:	3573

AMERICAN LINEN SUPPLY CO DEXTER AVE (Continued) **S111414019**

Data Year: 2012
Description: sump material
Mix: False
Reported Qty: 2032 LB
Kilo Qty: 921.715215
Density No: 0
Density Qty: Not reported

Facility ID: 3573
Data Year: 2013
Description: spent activated carbon
Mix: False
Reported Qty: 71600 LB
Kilo Qty: 32477.7605
Density No: 0
Density Qty: Not reported

Facility ID: 3573
Data Year: 2013
Description: soil/drill cuttings
Mix: False
Reported Qty: 602 ST
Kilo Qty: 546134.409
Density No: 0
Density Qty: Not reported

Shipments Sent:
Facility ID: 3573
Data Year: 2012
Shipment sent data: 2012-03-23 00:00:00
Reported Qty: 2032 LB
Kilo Qty: 921.715215

Facility ID: 3573
Data Year: 2013
Shipment sent data: 2013-11-18 00:00:00
Reported Qty: 40000 LB
Kilo Qty: 18144.0003

Facility ID: 3573
Data Year: 2013
Shipment sent data: 2013-11-15 00:00:00
Reported Qty: 15600 LB
Kilo Qty: 7076.16012

Facility ID: 3573
Data Year: 2013
Shipment sent data: 2013-10-28 00:00:00
Reported Qty: 16000 LB
Kilo Qty: 7257.60012

Facility ID: 3573
Data Year: 2013
Shipment sent data: 2013-06-26 00:00:00
Reported Qty: 30 ST
Kilo Qty: 27216.0004

AMERICAN LINEN SUPPLY CO DEXTER AVE (Continued) **S111414019**

Facility ID: 3573
Data Year: 2013
Shipment sent data: 2013-06-26 00:00:00
Reported Qty: 30 ST
Kilo Qty: 27216.0004

Facility ID: 3573
Data Year: 2013
Shipment sent data: 2013-06-26 00:00:00
Reported Qty: 30 ST
Kilo Qty: 27216.0004

Facility ID: 3573
Data Year: 2013
Shipment sent data: 2013-06-26 00:00:00
Reported Qty: 30 ST
Kilo Qty: 27216.0004

Facility ID: 3573
Data Year: 2013
Shipment sent data: 2013-06-26 00:00:00
Reported Qty: 30 ST
Kilo Qty: 27216.0004

Facility ID: 3573
Data Year: 2013
Shipment sent data: 2013-06-25 00:00:00
Reported Qty: 30 ST
Kilo Qty: 27216.0004

Facility ID: 3573
Data Year: 2013
Shipment sent data: 2013-06-25 00:00:00
Reported Qty: 30 ST
Kilo Qty: 27216.0004

Facility ID: 3573
Data Year: 2013
Shipment sent data: 2013-06-25 00:00:00
Reported Qty: 30 ST
Kilo Qty: 27216.0004

Facility ID: 3573
Data Year: 2013
Shipment sent data: 2013-06-25 00:00:00
Reported Qty: 30 ST
Kilo Qty: 27216.0004

Facility ID: 3573
Data Year: 2013
Shipment sent data: 2013-06-25 00:00:00
Reported Qty: 30 ST
Kilo Qty: 27216.0004

Facility ID: 3573
Data Year: 2013
Shipment sent data: 2013-06-25 00:00:00

AMERICAN LINEN SUPPLY CO DEXTER AVE (Continued) **S111414019**

Reported Qty: 30 ST
Kilo Qty: 27216.0004

Facility ID: 3573
Data Year: 2013
Shipment sent data: 2013-06-11 00:00:00
Reported Qty: 12 ST
Kilo Qty: 10886.4001

Facility ID: 3573
Data Year: 2013
Shipment sent data: 2013-06-11 00:00:00
Reported Qty: 11 ST
Kilo Qty: 9979.20017

Facility ID: 3573
Data Year: 2013
Shipment sent data: 2013-06-10 00:00:00
Reported Qty: 11 ST
Kilo Qty: 9979.20017

Facility ID: 3573
Data Year: 2013
Shipment sent data: 2013-06-10 00:00:00
Reported Qty: 14 ST
Kilo Qty: 12700.8002

Facility ID: 3573
Data Year: 2013
Shipment sent data: 2013-06-10 00:00:00
Reported Qty: 12 ST
Kilo Qty: 10886.4001

Waste Stream Comments:
Facility ID: 3573
Data Year: 2013
Comments: A-8. Spent Activated Carbon

Facility Site ID Number: 3573
EPA ID: WAH000040735
NAICS: 812331
SWC Desc: Not reported
FWC Desc: F002
Form Comm: Not reported
Data Year: 2012
Permit by Rule: False
Treatment by Generator: False
Mixed radioactive waste: False
Importer of hazardous waste: False
Immediate recycler: False
Treatment/Storage/Disposal/Recycling Facility: False
Generator of dangerous fuel waste: False
Generator marketing to burner: False
Other marketers (i.e., blender, distributor, etc.): False
Utility boiler burner: False
Industry boiler burner: False

AMERICAN LINEN SUPPLY CO DEXTER AVE (Continued) **S111414019**

Industrial Furnace:	False
Smelter defferal:	False
Universal waste - batteries - generate:	False
Universal waste - thermostats - generate:	False
Universal waste - mercury - generate:	False
Universal waste - lamps - generate:	False
Universal waste - batteries - accumulate:	False
Universal waste - thermostats - accumulate:	False
Universal waste - mercury - accumulate:	False
Universal waste - lamps - accumulate:	False
Destination Facility for Universal Waste:	False
Off-specification used oil burner - utility boiler:	False
Off-specification used oil burner - industrial boiler:	False
Off-specification used oil burner - industrial furnace:	False
Tax Reg #:	178093940
Business Type:	Auto Repair and Storage
Mail Name:	American Linen Supply Co
Mail addr line1:	1326 Fifth Ave Ste 711
Mail city,st,zip:	Seattle, WA 98101
Mail country:	UNITED STATES
Legal org name:	American Linen Supply Co
Legal org type:	Private
Legal addr line1:	1326 Fifth Ave Ste 711
Legal city,st,zip:	Seattle, WA 98101
Legal country:	UNITED STATES
Legal phone nbr:	206-682-7306
Legal effective date:	01/01/1992
Land org name:	American Linen Supply Co
Land org type:	Private
Land person name:	Not reported
Land addr line1:	1326 Fifth Ave Ste 711
Land city,st,zip:	Seattle, WA 98101
Land country:	UNITED STATES
Land phone nbr:	206-682-7306
Operator org name:	American Linen Supply Co
Operator org type:	Private
Operator addr line1:	1326 Fifth Ave Ste 711
Operator city,st,zip:	Seattle, WA 98101
Operator country:	UNITED STATES
Operator phone nbr:	206-682-7306
Operator effective date:	Not reported
Site contact name:	Charles C Cacek
Site contact addr line1:	2811 Fairview Ave E Ste 2000
Site Contact City/State/ Zip:	Seattle, WA 98102
Site Contact Country:	UNITED STATES
Site Contact Phone #:	206-436-5904
Site Contact EMail:	ccacek@soundearthinc.com
Form Contact NAME:	Andrea Liljegren
Form Contact ADDR LINE1:	2811 Fairview Ave E Ste 2000
Form Contact City,ST,Zip:	Seattle, WA 98102
Form Contact Country:	UNITED STATES
Form Contact Phone #:	206-306-1900 *120
Form Contact EMail:	aliljegren@soundearthinc.com
Gen Status CD:	MQG
Monthly Generation:	False
Batch Generation:	False
One Time Generation:	True

AMERICAN LINEN SUPPLY CO DEXTER AVE (Continued) **S111414019**

Transport Own Waste: False
Tranports Other Waste: False
Recycler Onsite: False
Transfer Facility: False
Other Exemption: Not reported
UW Battery Gen: False
Used Oil Transporter: False
Used Oil Transfer Facility: False
Used Oil Processor: False
Used Oil Refiner: False
Used Oil Fuel Marketer Directs Shipments: False
Used Oil Fuel Marketer Meets Specs: False

Waste Streams Generated:

Facility ID: 3573
Data Year: 2012
Description: sump material
Mix: False
Reported Qty: 2032 LB
Kilo Qty: 921.715215
Density No: 0
Density Qty: Not reported

Facility ID: 3573
Data Year: 2013
Description: spent activated carbon
Mix: False
Reported Qty: 71600 LB
Kilo Qty: 32477.7605
Density No: 0
Density Qty: Not reported

Facility ID: 3573
Data Year: 2013
Description: soil/drill cuttings
Mix: False
Reported Qty: 602 ST
Kilo Qty: 546134.409
Density No: 0
Density Qty: Not reported

Shipments Sent:

Facility ID: 3573
Data Year: 2012
Shipment sent data: 2012-03-23 00:00:00
Reported Qty: 2032 LB
Kilo Qty: 921.715215

Facility ID: 3573
Data Year: 2013
Shipment sent data: 2013-11-18 00:00:00
Reported Qty: 40000 LB
Kilo Qty: 18144.0003

Facility ID: 3573
Data Year: 2013

AMERICAN LINEN SUPPLY CO DEXTER AVE (Continued) **S111414019**

Shipment sent data: 2013-11-15 00:00:00
Reported Qty: 15600 LB
Kilo Qty: 7076.16012

Facility ID: 3573
Data Year: 2013
Shipment sent data: 2013-10-28 00:00:00
Reported Qty: 16000 LB
Kilo Qty: 7257.60012

Facility ID: 3573
Data Year: 2013
Shipment sent data: 2013-06-26 00:00:00
Reported Qty: 30 ST
Kilo Qty: 27216.0004

Facility ID: 3573
Data Year: 2013
Shipment sent data: 2013-06-26 00:00:00
Reported Qty: 30 ST
Kilo Qty: 27216.0004

Facility ID: 3573
Data Year: 2013
Shipment sent data: 2013-06-26 00:00:00
Reported Qty: 30 ST
Kilo Qty: 27216.0004

Facility ID: 3573
Data Year: 2013
Shipment sent data: 2013-06-26 00:00:00
Reported Qty: 30 ST
Kilo Qty: 27216.0004

Facility ID: 3573
Data Year: 2013
Shipment sent data: 2013-06-26 00:00:00
Reported Qty: 30 ST
Kilo Qty: 27216.0004

Facility ID: 3573
Data Year: 2013
Shipment sent data: 2013-06-25 00:00:00
Reported Qty: 30 ST
Kilo Qty: 27216.0004

Facility ID: 3573
Data Year: 2013
Shipment sent data: 2013-06-25 00:00:00
Reported Qty: 30 ST
Kilo Qty: 27216.0004

Facility ID: 3573
Data Year: 2013
Shipment sent data: 2013-06-25 00:00:00
Reported Qty: 30 ST
Kilo Qty: 27216.0004

AMERICAN LINEN SUPPLY CO DEXTER AVE (Continued) **S111414019**

Facility ID: 3573
Data Year: 2013
Shipment sent data: 2013-06-25 00:00:00
Reported Qty: 30 ST
Kilo Qty: 27216.0004

Facility ID: 3573
Data Year: 2013
Shipment sent data: 2013-06-25 00:00:00
Reported Qty: 30 ST
Kilo Qty: 27216.0004

Facility ID: 3573
Data Year: 2013
Shipment sent data: 2013-06-25 00:00:00
Reported Qty: 30 ST
Kilo Qty: 27216.0004

Facility ID: 3573
Data Year: 2013
Shipment sent data: 2013-06-11 00:00:00
Reported Qty: 12 ST
Kilo Qty: 10886.4001

Facility ID: 3573
Data Year: 2013
Shipment sent data: 2013-06-11 00:00:00
Reported Qty: 11 ST
Kilo Qty: 9979.20017

Facility ID: 3573
Data Year: 2013
Shipment sent data: 2013-06-10 00:00:00
Reported Qty: 11 ST
Kilo Qty: 9979.20017

Facility ID: 3573
Data Year: 2013
Shipment sent data: 2013-06-10 00:00:00
Reported Qty: 14 ST
Kilo Qty: 12700.8002

Facility ID: 3573
Data Year: 2013
Shipment sent data: 2013-06-10 00:00:00
Reported Qty: 12 ST
Kilo Qty: 10886.4001

Waste Stream Comments:
Facility ID: 3573
Data Year: 2013
Comments: A-8. Spent Activated Carbon

A26 **QUIK SIGN INC** **WA ALLSITES** **1001969715**
West **601 DEXTER AVE N** **RCRA NonGen / NLR** **WAH000010793**
< 1/8 **SEATTLE, WA 98109** **FINDS**
0.033 mi. **ECHO**
173 ft. **Site 13 of 13 in cluster A**

Relative:
Higher

Actual:
63 ft.

ALLSITES:

Facility Name:	QUIK SIGN INC
Facility Id:	56257757
Interaction:	51949
Interaction 1:	I
Interaction 2:	HWG
Ecology Program:	HAZWASTE
Program Data:	TURBOWASTE
Facility Alt.:	Not reported
Program ID:	WAH000010793
Date Interaction:	2000-02-28 00:00:00
Date Interaction 3:	Hazardous Waste Generator
Latitude:	47.624757828
Longitude:	-122.343639252

RCRA NonGen / NLR:

Date form received by agency:	02/28/2000
Facility name:	QUIK SIGN INC
Facility address:	601 DEXTER AVE N SEATTLE, WA 98109
EPA ID:	WAH000010793
Mailing address:	8011 AURORA AVE N SEATTLE, WA 98103
Contact:	SKIP BALLIET
Contact address:	8011 AURORA AVE N SEATTLE, WA 98103
Contact country:	US
Contact telephone:	(206)283-3672
Contact email:	Not reported
EPA Region:	10
Classification:	Non-Generator
Description:	Handler: Non-Generators do not presently generate hazardous waste

Owner/Operator Summary:

Owner/operator name:	COPIERS NORTHWEST INC
Owner/operator address:	601 DEXTER AVE N SEATTLE, WA 98109
Owner/operator country:	US
Owner/operator telephone:	(206)282-1200
Legal status:	Private
Owner/Operator Type:	Owner
Owner/Op start date:	Not reported
Owner/Op end date:	Not reported
Owner/operator name:	QUIK SIGN INC
Owner/operator address:	8011 AURORA AVE N SEATTLE, WA 98103
Owner/operator country:	US
Owner/operator telephone:	(206)283-3672
Legal status:	Private

QUIK SIGN INC (Continued) **1001969715**

Owner/Operator Type: Operator
Owner/Op start date: Not reported
Owner/Op end date: Not reported

Handler Activities Summary:
U.S. importer of hazardous waste: No
Mixed waste (haz. and radioactive): No
Recycler of hazardous waste: No
Transporter of hazardous waste: No
Treater, storer or disposer of HW: No
Underground injection activity: No
On-site burner exemption: No
Furnace exemption: No
Used oil fuel burner: No
Used oil processor: No
User oil refiner: No
Used oil fuel marketer to burner: No
Used oil Specification marketer: No
Used oil transfer facility: No
Used oil transporter: No

Historical Generators:
Date form received by agency: 02/28/2000
Site name: QUIK SIGN INC
Classification: Not a generator, verified

Violation Status: No violations found

FINDS:

Registry ID: 110005397043

Environmental Interest/Information System
Washington Facility / Site Identification System (WA-FSIS) provides a means to query and display data maintained by the Washington Department of Ecology. This system contains key information for each facility/site that is currently, or has been, of interest to the Air Quality, Dam Safety, Hazardous Waste, Toxics Cleanup, and Water Quality Programs.

RCRAInfo is a national information system that supports the Resource Conservation and Recovery Act (RCRA) program through the tracking of events and activities related to facilities that generate, transport, and treat, store, or dispose of hazardous waste. RCRAInfo allows RCRA program staff to track the notification, permit, compliance, and corrective action activities required under RCRA.

ECHO:
Envid: 1001969715
Registry ID: 110005397043
DFR URL: http://echo.epa.gov/detailed_facility_report?fid=110005397043

D27
NE
< 1/8
0.033 mi.
176 ft.

SEATTLE CITY DOT ROW 710 9TH AVE N
710 9TH AVE N
SEATTLE, WA 98109

Site 3 of 6 in cluster D

WA CSCSL **S116753584**
WA ALLSITES **N/A**

Relative:
Lower

Actual:
34 ft.

CSCSL:

Facility ID:	21735
Region:	Northwest
Lat/Long:	47.625965 / -122.339619
Brownfield Status:	Not reported
Rank Status:	N
Clean Up Siteid:	12379
Site Status:	Awaiting Cleanup
PSI?:	Not reported
Contaminant Name:	Petroleum-Diesel
Ground Water:	Not reported
Surface Water:	Not reported
Soil:	Confirmed Above Cleanup Level
Sediment:	Not reported
Air:	Not reported
Bedrock:	Not reported
Responsible Unit:	Northwest

Facility ID:	21735
Region:	Northwest
Lat/Long:	47.625965 / -122.339619
Brownfield Status:	Not reported
Rank Status:	N
Clean Up Siteid:	12379
Site Status:	Awaiting Cleanup
PSI?:	Not reported
Contaminant Name:	Petroleum-Gasoline
Ground Water:	Not reported
Surface Water:	Not reported
Soil:	Confirmed Above Cleanup Level
Sediment:	Not reported
Air:	Not reported
Bedrock:	Not reported
Responsible Unit:	Northwest

ALLSITES:

Facility Name:	SEATTLE CITY DOT ROW 710 9TH AVE N
Facility Id:	21735

Interaction:	108828
Interaction 1:	A
Interaction 2:	SCS
Ecology Program:	TOXICS
Program Data:	ISIS
Facility Alt.:	Seattle City DOT ROW 710 9th Ave N
Program ID:	Not reported
Date Interaction:	2011-08-25 00:00:00
Date Interaction 3:	State Cleanup Site
Latitude:	47.625960210000002
Longitude:	-122.33958530300001

E28 **MC MAHAN THOS A** **EDR Hist Auto** **1009376538**
SW **527 DEXTER AVE** **N/A**
< 1/8 **SEATTLE, WA**
0.035 mi.
183 ft. **Site 1 of 7 in cluster E**

Relative:
Higher

Actual:
59 ft.

EDR Historical Auto Stations:
Name: MC MAHAN THOS A
Year: 1930
Type: GASOLINE AND OIL SERVICE STATIONS

D29 **SEATTLE CITY SDOT BROAD ST** **WA ALLSITES** **1011924890**
ENE **900 BROAD ST** **FINDS** **N/A**
< 1/8 **SEATTLE, WA 98109** **WA MANIFEST**
0.039 mi.
207 ft. **Site 4 of 6 in cluster D**

Relative:
Lower

Actual:
31 ft.

ALLSITES:
Facility Name: SEATTLE CITY SDOT BROAD ST
Facility Id: 5579216

Interaction: 90356
Interaction 1: I
Interaction 2: HWOTHER
Ecology Program: HAZWASTE
Program Data: TURBOWASTE
Facility Alt.: Seattle City SDOT Broad St
Program ID: WAH000033099
Date Interaction: 2009-12-31 00:00:00
Date Interaction 3: Haz Waste Management Acti
Latitude: 47.625437382000001
Longitude: -122.3396571

Interaction: 17062
Interaction 1: I
Interaction 2: HWG
Ecology Program: HAZWASTE
Program Data: TURBOWASTE
Facility Alt.: SEATTLE CITY SDOT BROAD ST
Program ID: WAH000033099
Date Interaction: 2008-05-28 00:00:00
Date Interaction 3: Hazardous Waste Generator
Latitude: 47.625437382000001
Longitude: -122.3396571

FINDS:

Registry ID: 110037448152

Environmental Interest/Information System
Washington Facility / Site Identification System (WA-FSIS) provides a means to query and display data maintained by the Washington Department of Ecology. This system contains key information for each facility/site that is currently, or has been, of interest to the Air Quality, Dam Safety, Hazardous Waste, Toxics Cleanup, and Water Quality Programs.

SEATTLE CITY SDOT BROAD ST (Continued) **1011924890**

RCRAInfo is a national information system that supports the Resource Conservation and Recovery Act (RCRA) program through the tracking of events and activities related to facilities that generate, transport, and treat, store, or dispose of hazardous waste. RCRAInfo allows RCRA program staff to track the notification, permit, compliance, and corrective action activities required under RCRA.

HAZARDOUS WASTE BIENNIAL REPORTER

WA MANIFEST:

Facility Site ID Number:	5579216
EPA ID:	WAH000033099
NAICS:	921190
SWC Desc:	Not reported
FWC Desc:	Not reported
Form Comm:	Not reported
Data Year:	2010
Permit by Rule:	False
Treatment by Generator:	False
Mixed radioactive waste:	False
Importer of hazardous waste:	False
Immediate recycler:	False
Treatment/Storage/Disposal/Recycling Facility:	False
Generator of dangerous fuel waste:	False
Generator marketing to burner:	False
Other marketers (i.e., blender, distributor, etc.):	False
Utility boiler burner:	False
Industry boiler burner:	False
Industrial Furnace:	False
Smelter defferal:	False
Universal waste - batteries - generate:	False
Universal waste - thermostats - generate:	False
Universal waste - mercury - generate:	False
Universal waste - lamps - generate:	False
Universal waste - batteries - accumulate:	False
Universal waste - thermostats - accumulate:	False
Universal waste - mercury - accumulate:	False
Universal waste - lamps - accumulate:	False
Destination Facility for Universal Waste:	False
Off-specification used oil burner - utility boiler:	False
Off-specification used oil burner - industrial boiler:	False
Off-specification used oil burner - industrial furnace:	False
Tax Reg #:	178048955
Business Type:	Municipal Government
Mail Name:	Seattle Dept of Transportation
Mail addr line1:	714 S Charles St
Mail city,st,zip:	Seattle, WA 98134
Mail country:	UNITED STATES
Legal org name:	City of Seattle SDOT
Legal org type:	Municipal
Legal addr line1:	700 5th Ave Ste 2900 PO Box 34996
Legal city,st,zip:	Seattle, WA 98124-4996
Legal country:	UNITED STATES
Legal phone nbr:	(206)684-5000
Legal effective date:	Not reported
Land org name:	City of Seattle SDOT

SEATTLE CITY SDOT BROAD ST (Continued) **1011924890**

Land org type:	Municipal
Land person name:	Not reported
Land addr line1:	700 5th Ave Ste 2900 PO Box 34996
Land city,st,zip:	Seattle, WA 98124-4996
Land country:	UNITED STATES
Land phone nbr:	(206)684-5000
Operator org name:	Seattle Dept of Transportation
Operator org type:	Municipal
Operator addr line1:	700 5th Ave Ste 3900 PO Box 34996
Operator city,st,zip:	Seattle, WA 98124-4996
Operator country:	UNITED STATES
Operator phone nbr:	(206)684-3751
Operator effective date:	Not reported
Site contact name:	Craig Dahl
Site contact addr line1:	714 S Charles St
Site Contact City/State/ Zip:	Seattle, WA 98134
Site Contact Country:	UNITED STATES
Site Contact Phone #:	(206)295-4177
Site Contact EMail:	craig.dahl@seattle.gov
Form Contact NAME:	Craig Dahl
Form Contact ADDR LINE1:	714 S Charles St
Form Contact City,ST,Zip:	Seattle, WA 98134
Form Contact Country:	UNITED STATES
Form Contact Phone #:	(206)295-4177
Form Contact EMail:	craig.dahl@seattle.gov
Gen Status CD:	XQG
Monthly Generation:	False
Batch Generation:	False
One Time Generation:	False
Transport Own Waste:	False
Tranports Other Waste:	False
Recycler Onsite:	False
Transfer Facility:	False
Other Exemption:	Not reported
UW Battery Gen:	False
Used Oil Transporter:	False
Used Oil Transfer Facility:	False
Used Oil Processor:	False
Used Oil Refiner:	False
Used Oil Fuel Marketer Directs Shipments:	False
Used Oil Fuel Marketer Meets Specs:	False

Waste Streams Generated:

Facility ID:	5579216
Data Year:	2008
Description:	Test Soil Drillings with Water
Mix:	False
Reported Qty:	2400 LB
Kilo Qty:	1088.6400187246084
Density No:	0
Density Qty:	Not reported

Shipments Sent:

Facility ID:	5579216
Data Year:	2008
Shipment sent data:	7/10/2008

SEATTLE CITY SDOT BROAD ST (Continued) **1011924890**

Reported Qty: 2400 LB
Kilo Qty: 1088.64001872461

Waste Stream Comments:
Facility ID: 5579216
Data Year: 2008
Comments: A-7 Waste stream generated from test boring, one time process. A-8 From the test borings, vinyl chloride showed up in the analytical.

Facility Site ID Number: 5579216
EPA ID: WAH000033099
NAICS: 921190
SWC Desc: Not reported
FWC Desc: Not reported
Form Comm: Not reported
Data Year: 2013
Permit by Rule: False
Treatment by Generator: False
Mixed radioactive waste: False
Importer of hazardous waste: False
Immediate recycler: False
Treatment/Storage/Disposal/Recycling Facility: False
Generator of dangerous fuel waste: False
Generator marketing to burner: False
Other marketers (i.e., blender, distributor, etc.): False
Utility boiler burner: False
Industry boiler burner: False
Industrial Furnace: False
Smelter defferal: False
Universal waste - batteries - generate: False
Universal waste - thermostats - generate: False
Universal waste - mercury - generate: False
Universal waste - lamps - generate: False
Universal waste - batteries - accumulate: False
Universal waste - thermostats - accumulate: False
Universal waste - mercury - accumulate: False
Universal waste - lamps - accumulate: False
Destination Facility for Universal Waste: False
Off-specification used oil burner - utility boiler: False
Off-specification used oil burner - industrial boiler: False
Off-specification used oil burner - industrial furnace: False
Tax Reg #: 178048955
Business Type: Municipal Government
Mail Name: Seattle Dept of Transportation
Mail addr line1: 714 S Charles St
Mail city,st,zip: Seattle, WA 98134
Mail country: UNITED STATES
Legal org name: City of Seattle SDOT
Legal org type: Municipal
Legal addr line1: 700 5th Ave Ste 2900 PO Box 34996
Legal city,st,zip: Seattle, WA 98124-4996
Legal country: UNITED STATES
Legal phone nbr: (206)684-5000
Legal effective date: Not reported
Land org name: City of Seattle SDOT
Land org type: Municipal

SEATTLE CITY SDOT BROAD ST (Continued) **1011924890**

Land person name:	Not reported
Land addr line1:	700 5th Ave Ste 2900 PO Box 34996
Land city,st,zip:	Seattle, WA 98124-4996
Land country:	UNITED STATES
Land phone nbr:	(206)684-5000
Operator org name:	Seattle Dept of Transportation
Operator org type:	Municipal
Operator addr line1:	700 5th Ave Ste 3900 PO Box 34996
Operator city,st,zip:	Seattle, WA 98124-4996
Operator country:	UNITED STATES
Operator phone nbr:	(206)684-3751
Operator effective date:	Not reported
Site contact name:	Craig Dahl
Site contact addr line1:	714 S Charles St
Site Contact City/State/ Zip:	Seattle, WA 98134
Site Contact Country:	UNITED STATES
Site Contact Phone #:	(206)295-4177
Site Contact EMail:	craig.dahl@seattle.gov
Form Contact NAME:	Craig Dahl
Form Contact ADDR LINE1:	714 S Charles St
Form Contact City,ST,Zip:	Seattle, WA 98134
Form Contact Country:	UNITED STATES
Form Contact Phone #:	(206)295-4177
Form Contact EMail:	craig.dahl@seattle.gov
Gen Status CD:	XQG
Monthly Generation:	False
Batch Generation:	False
One Time Generation:	False
Transport Own Waste:	False
Tranports Other Waste:	False
Recycler Onsite:	False
Transfer Facility:	False
Other Exemption:	Not reported
UW Battery Gen:	False
Used Oil Transporter:	False
Used Oil Transfer Facility:	False
Used Oil Processor:	False
Used Oil Refiner:	False
Used Oil Fuel Marketer Directs Shipments:	False
Used Oil Fuel Marketer Meets Specs:	False

Waste Streams Generated:

Facility ID:	5579216
Data Year:	2008
Description:	Test Soil Drillings with Water
Mix:	False
Reported Qty:	2400 LB
Kilo Qty:	1088.6400187246084
Density No:	0
Density Qty:	Not reported

Shipments Sent:

Facility ID:	5579216
Data Year:	2008
Shipment sent data:	7/10/2008
Reported Qty:	2400 LB

SEATTLE CITY SDOT BROAD ST (Continued) **1011924890**

Kilo Qty: 1088.64001872461

Waste Stream Comments:
Facility ID: 5579216
Data Year: 2008
Comments: A-7 Waste stream generated from test boring, one time process. A-8 From the test borings, vinyl chloride showed up in the analytical.

Facility Site ID Number:	5579216
EPA ID:	WAH000033099
NAICS:	921190
SWC Desc:	Not reported
FWC Desc:	Not reported
Form Comm:	Not reported
Data Year:	2012
Permit by Rule:	False
Treatment by Generator:	False
Mixed radioactive waste:	False
Importer of hazardous waste:	False
Immediate recycler:	False
Treatment/Storage/Disposal/Recycling Facility:	False
Generator of dangerous fuel waste:	False
Generator marketing to burner:	False
Other marketers (i.e., blender, distributor, etc.):	False
Utility boiler burner:	False
Industry boiler burner:	False
Industrial Furnace:	False
Smelter defferal:	False
Universal waste - batteries - generate:	False
Universal waste - thermostats - generate:	False
Universal waste - mercury - generate:	False
Universal waste - lamps - generate:	False
Universal waste - batteries - accumulate:	False
Universal waste - thermostats - accumulate:	False
Universal waste - mercury - accumulate:	False
Universal waste - lamps - accumulate:	False
Destination Facility for Universal Waste:	False
Off-specification used oil burner - utility boiler:	False
Off-specification used oil burner - industrial boiler:	False
Off-specification used oil burner - industrial furnace:	False
Tax Reg #:	178048955
Business Type:	Municipal Government
Mail Name:	Seattle Dept of Transportation
Mail addr line1:	714 S Charles St
Mail city,st,zip:	Seattle, WA 98134
Mail country:	UNITED STATES
Legal org name:	City of Seattle SDOT
Legal org type:	Municipal
Legal addr line1:	700 5th Ave Ste 2900 PO Box 34996
Legal city,st,zip:	Seattle, WA 98124-4996
Legal country:	UNITED STATES
Legal phone nbr:	(206)684-5000
Legal effective date:	Not reported
Land org name:	City of Seattle SDOT
Land org type:	Municipal
Land person name:	Not reported

SEATTLE CITY SDOT BROAD ST (Continued) **1011924890**

Land addr line1:	700 5th Ave Ste 2900 PO Box 34996
Land city,st,zip:	Seattle, WA 98124-4996
Land country:	UNITED STATES
Land phone nbr:	(206)684-5000
Operator org name:	Seattle Dept of Transportation
Operator org type:	Municipal
Operator addr line1:	700 5th Ave Ste 3900 PO Box 34996
Operator city,st,zip:	Seattle, WA 98124-4996
Operator country:	UNITED STATES
Operator phone nbr:	(206)684-3751
Operator effective date:	Not reported
Site contact name:	Craig Dahl
Site contact addr line1:	714 S Charles St
Site Contact City/State/ Zip:	Seattle, WA 98134
Site Contact Country:	UNITED STATES
Site Contact Phone #:	(206)295-4177
Site Contact EMail:	craig.dahl@seattle.gov
Form Contact NAME:	Craig Dahl
Form Contact ADDR LINE1:	714 S Charles St
Form Contact City,ST,Zip:	Seattle, WA 98134
Form Contact Country:	UNITED STATES
Form Contact Phone #:	(206)295-4177
Form Contact EMail:	craig.dahl@seattle.gov
Gen Status CD:	XQG
Monthly Generation:	False
Batch Generation:	False
One Time Generation:	False
Transport Own Waste:	False
Tranports Other Waste:	False
Recycler Onsite:	False
Transfer Facility:	False
Other Exemption:	Not reported
UW Battery Gen:	False
Used Oil Transporter:	False
Used Oil Transfer Facility:	False
Used Oil Processor:	False
Used Oil Refiner:	False
Used Oil Fuel Marketer Directs Shipments:	False
Used Oil Fuel Marketer Meets Specs:	False

Waste Streams Generated:

Facility ID:	5579216
Data Year:	2008
Description:	Test Soil Drillings with Water
Mix:	False
Reported Qty:	2400 LB
Kilo Qty:	1088.6400187246084
Density No:	0
Density Qty:	Not reported

Shipments Sent:

Facility ID:	5579216
Data Year:	2008
Shipment sent data:	7/10/2008
Reported Qty:	2400 LB
Kilo Qty:	1088.64001872461

SEATTLE CITY SDOT BROAD ST (Continued) **1011924890**

Waste Stream Comments:
Facility ID: 5579216
Data Year: 2008
Comments: A-7 Waste stream generated from test boring, one time process. A-8 From the test borings, vinyl chloride showed up in the analytical.

Facility Site ID Number:	5579216
EPA ID:	WAH000033099
NAICS:	921190
SWC Desc:	Not reported
FWC Desc:	Not reported
Form Comm:	Not reported
Data Year:	2009
Permit by Rule:	False
Treatment by Generator:	False
Mixed radioactive waste:	False
Importer of hazardous waste:	False
Immediate recycler:	False
Treatment/Storage/Disposal/Recycling Facility:	False
Generator of dangerous fuel waste:	False
Generator marketing to burner:	False
Other marketers (i.e., blender, distributor, etc.):	False
Utility boiler burner:	False
Industry boiler burner:	False
Industrial Furnace:	False
Smelter defferal:	False
Universal waste - batteries - generate:	False
Universal waste - thermostats - generate:	False
Universal waste - mercury - generate:	False
Universal waste - lamps - generate:	False
Universal waste - batteries - accumulate:	False
Universal waste - thermostats - accumulate:	False
Universal waste - mercury - accumulate:	False
Universal waste - lamps - accumulate:	False
Destination Facility for Universal Waste:	False
Off-specification used oil burner - utility boiler:	False
Off-specification used oil burner - industrial boiler:	False
Off-specification used oil burner - industrial furnace:	False
Tax Reg #:	178048955
Business Type:	Municipal Government
Mail Name:	Seattle Dept of Transportation
Mail addr line1:	714 S Charles St
Mail city,st,zip:	Seattle, WA 98134
Mail country:	UNITED STATES
Legal org name:	City of Seattle SDOT
Legal org type:	Municipal
Legal addr line1:	700 5th Ave Ste 2900 PO Box 34996
Legal city,st,zip:	Seattle, WA 98124-4996
Legal country:	UNITED STATES
Legal phone nbr:	(206)684-5000
Legal effective date:	Not reported
Land org name:	City of Seattle SDOT
Land org type:	Municipal
Land person name:	Not reported
Land addr line1:	700 5th Ave Ste 2900 PO Box 34996
Land city,st,zip:	Seattle, WA 98124-4996

SEATTLE CITY SDOT BROAD ST (Continued) **1011924890**

Land country:	UNITED STATES
Land phone nbr:	(206)684-5000
Operator org name:	Seattle Dept of Transportation
Operator org type:	Municipal
Operator addr line1:	700 5th Ave Ste 3900 PO Box 34996
Operator city,st,zip:	Seattle, WA 98124-4996
Operator country:	UNITED STATES
Operator phone nbr:	(206)684-3751
Operator effective date:	Not reported
Site contact name:	Craig Dahl
Site contact addr line1:	714 S Charles St
Site Contact City/State/ Zip:	Seattle, WA 98134
Site Contact Country:	UNITED STATES
Site Contact Phone #:	(206)295-4177
Site Contact EMail:	craig.dahl@seattle.gov
Form Contact NAME:	Craig Dahl
Form Contact ADDR LINE1:	714 S Charles St
Form Contact City,ST,Zip:	Seattle, WA 98134
Form Contact Country:	UNITED STATES
Form Contact Phone #:	(206)295-4177
Form Contact EMail:	craig.dahl@seattle.gov
Gen Status CD:	XQG
Monthly Generation:	False
Batch Generation:	False
One Time Generation:	False
Transport Own Waste:	False
Tranports Other Waste:	False
Recycler Onsite:	False
Transfer Facility:	False
Other Exemption:	Not reported
UW Battery Gen:	False
Used Oil Transporter:	False
Used Oil Transfer Facility:	False
Used Oil Processor:	False
Used Oil Refiner:	False
Used Oil Fuel Marketer Directs Shipments:	False
Used Oil Fuel Marketer Meets Specs:	False

Waste Streams Generated:

Facility ID:	5579216
Data Year:	2008
Description:	Test Soil Drillings with Water
Mix:	False
Reported Qty:	2400 LB
Kilo Qty:	1088.6400187246084
Density No:	0
Density Qty:	Not reported

Shipments Sent:

Facility ID:	5579216
Data Year:	2008
Shipment sent data:	7/10/2008
Reported Qty:	2400 LB
Kilo Qty:	1088.64001872461

SEATTLE CITY SDOT BROAD ST (Continued) **1011924890**

Waste Stream Comments:
Facility ID: 5579216
Data Year: 2008
Comments: A-7 Waste stream generated from test boring, one time process. A-8 From the test borings, vinyl chloride showed up in the analytical.

Facility Site ID Number:	5579216
EPA ID:	WAH000033099
NAICS:	92119
SWC Desc:	Not reported
FWC Desc:	D043
Form Comm:	Not reported
Data Year:	2008
Permit by Rule:	False
Treatment by Generator:	False
Mixed radioactive waste:	False
Importer of hazardous waste:	False
Immediate recycler:	False
Treatment/Storage/Disposal/Recycling Facility:	False
Generator of dangerous fuel waste:	False
Generator marketing to burner:	False
Other marketers (i.e., blender, distributor, etc.):	False
Utility boiler burner:	False
Industry boiler burner:	False
Industrial Furnace:	False
Smelter defferal:	False
Universal waste - batteries - generate:	False
Universal waste - thermostats - generate:	False
Universal waste - mercury - generate:	False
Universal waste - lamps - generate:	False
Universal waste - batteries - accumulate:	False
Universal waste - thermostats - accumulate:	False
Universal waste - mercury - accumulate:	False
Universal waste - lamps - accumulate:	False
Destination Facility for Universal Waste:	False
Off-specification used oil burner - utility boiler:	False
Off-specification used oil burner - industrial boiler:	False
Off-specification used oil burner - industrial furnace:	False
Tax Reg #:	178048955
Business Type:	Municipal Government
Mail Name:	Seattle Dept of Transportation
Mail addr line1:	714 S Charles St
Mail city,st,zip:	Seattle, WA 98134
Mail country:	UNITED STATES
Legal org name:	City of Seattle SDOT
Legal org type:	Municipal
Legal addr line1:	700 5th Ave Ste 2900 PO Box 34996
Legal city,st,zip:	Seattle, WA 98124-4996
Legal country:	UNITED STATES
Legal phone nbr:	(206)684-5000
Legal effective date:	Not reported
Land org name:	City of Seattle SDOT
Land org type:	Municipal
Land person name:	Not reported
Land addr line1:	700 5th Ave Ste 2900 PO Box 34996
Land city,st,zip:	Seattle, WA 98124-4996

SEATTLE CITY SDOT BROAD ST (Continued) **1011924890**

Land country:	UNITED STATES
Land phone nbr:	(206)684-5000
Operator org name:	Seattle Dept of Transportation
Operator org type:	Municipal
Operator addr line1:	700 5th Ave Ste 3900 PO Box 34996
Operator city,st,zip:	Seattle, WA 98124-4996
Operator country:	UNITED STATES
Operator phone nbr:	(206)684-3751
Operator effective date:	Not reported
Site contact name:	Craig Dahl
Site contact addr line1:	714 S Charles St
Site Contact City/State/ Zip:	Seattle, WA 98134
Site Contact Country:	UNITED STATES
Site Contact Phone #:	(206)295-4177
Site Contact EMail:	craig.dahl@seattle.gov
Form Contact NAME:	Craig Dahl
Form Contact ADDR LINE1:	714 S Charles St
Form Contact City,ST,Zip:	Seattle, WA 98134
Form Contact Country:	UNITED STATES
Form Contact Phone #:	(206)295-4177
Form Contact EMail:	craig.dahl@seattle.gov
Gen Status CD:	LQG
Monthly Generation:	False
Batch Generation:	False
One Time Generation:	True
Transport Own Waste:	False
Tranports Other Waste:	False
Recycler Onsite:	False
Transfer Facility:	False
Other Exemption:	Not reported
UW Battery Gen:	False
Used Oil Transporter:	False
Used Oil Transfer Facility:	False
Used Oil Processor:	False
Used Oil Refiner:	False
Used Oil Fuel Marketer Directs Shipments:	False
Used Oil Fuel Marketer Meets Specs:	False

Waste Streams Generated:

Facility ID:	5579216
Data Year:	2008
Description:	Test Soil Drillings with Water
Mix:	False
Reported Qty:	2400 LB
Kilo Qty:	1088.6400187246084
Density No:	0
Density Qty:	Not reported

Shipments Sent:

Facility ID:	5579216
Data Year:	2008
Shipment sent data:	7/10/2008
Reported Qty:	2400 LB
Kilo Qty:	1088.64001872461

SEATTLE CITY SDOT BROAD ST (Continued) **1011924890**

Waste Stream Comments:
Facility ID: 5579216
Data Year: 2008
Comments: A-7 Waste stream generated from test boring, one time process. A-8 From the test borings, vinyl chloride showed up in the analytical.

Facility Site ID Number:	5579216
EPA ID:	WAH000033099
NAICS:	921190
SWC Desc:	Not reported
FWC Desc:	Not reported
Form Comm:	Not reported
Data Year:	2014
Permit by Rule:	False
Treatment by Generator:	False
Mixed radioactive waste:	False
Importer of hazardous waste:	False
Immediate recycler:	False
Treatment/Storage/Disposal/Recycling Facility:	False
Generator of dangerous fuel waste:	False
Generator marketing to burner:	False
Other marketers (i.e., blender, distributor, etc.):	False
Utility boiler burner:	False
Industry boiler burner:	False
Industrial Furnace:	False
Smelter defferal:	False
Universal waste - batteries - generate:	False
Universal waste - thermostats - generate:	False
Universal waste - mercury - generate:	False
Universal waste - lamps - generate:	False
Universal waste - batteries - accumulate:	False
Universal waste - thermostats - accumulate:	False
Universal waste - mercury - accumulate:	False
Universal waste - lamps - accumulate:	False
Destination Facility for Universal Waste:	False
Off-specification used oil burner - utility boiler:	False
Off-specification used oil burner - industrial boiler:	False
Off-specification used oil burner - industrial furnace:	False
Tax Reg #:	178048955
Business Type:	Municipal Government
Mail Name:	Seattle Dept of Transportation
Mail addr line1:	714 S Charles St
Mail city,st,zip:	Seattle, WA 98134
Mail country:	UNITED STATES
Legal org name:	City of Seattle SDOT
Legal org type:	Municipal
Legal addr line1:	700 5th Ave Ste 2900 PO Box 34996
Legal city,st,zip:	Seattle, WA 98124-4996
Legal country:	UNITED STATES
Legal phone nbr:	(206)684-5000
Legal effective date:	Not reported
Land org name:	City of Seattle SDOT
Land org type:	Municipal
Land person name:	Not reported
Land addr line1:	700 5th Ave Ste 2900 PO Box 34996
Land city,st,zip:	Seattle, WA 98124-4996

SEATTLE CITY SDOT BROAD ST (Continued) **1011924890**

Land country:	UNITED STATES
Land phone nbr:	(206)684-5000
Operator org name:	Seattle Dept of Transportation
Operator org type:	Municipal
Operator addr line1:	700 5th Ave Ste 3900 PO Box 34996
Operator city,st,zip:	Seattle, WA 98124-4996
Operator country:	UNITED STATES
Operator phone nbr:	(206)684-3751
Operator effective date:	Not reported
Site contact name:	Craig Dahl
Site contact addr line1:	714 S Charles St
Site Contact City/State/ Zip:	Seattle, WA 98134
Site Contact Country:	UNITED STATES
Site Contact Phone #:	(206)295-4177
Site Contact EMail:	craig.dahl@seattle.gov
Form Contact NAME:	Craig Dahl
Form Contact ADDR LINE1:	714 S Charles St
Form Contact City,ST,Zip:	Seattle, WA 98134
Form Contact Country:	UNITED STATES
Form Contact Phone #:	(206)295-4177
Form Contact EMail:	craig.dahl@seattle.gov
Gen Status CD:	XQG
Monthly Generation:	False
Batch Generation:	False
One Time Generation:	False
Transport Own Waste:	False
Tranports Other Waste:	False
Recycler Onsite:	False
Transfer Facility:	False
Other Exemption:	Not reported
UW Battery Gen:	False
Used Oil Transporter:	False
Used Oil Transfer Facility:	False
Used Oil Processor:	False
Used Oil Refiner:	False
Used Oil Fuel Marketer Directs Shipments:	False
Used Oil Fuel Marketer Meets Specs:	False

Waste Streams Generated:

Facility ID:	5579216
Data Year:	2008
Description:	Test Soil Drillings with Water
Mix:	False
Reported Qty:	2400 LB
Kilo Qty:	1088.6400187246084
Density No:	0
Density Qty:	Not reported

Shipments Sent:

Facility ID:	5579216
Data Year:	2008
Shipment sent data:	7/10/2008
Reported Qty:	2400 LB
Kilo Qty:	1088.64001872461

SEATTLE CITY SDOT BROAD ST (Continued) **1011924890**

Waste Stream Comments:
Facility ID: 5579216
Data Year: 2008
Comments: A-7 Waste stream generated from test boring, one time process. A-8 From the test borings, vinyl chloride showed up in the analytical.

Facility Site ID Number:	5579216
EPA ID:	WAH000033099
NAICS:	921190
SWC Desc:	Not reported
FWC Desc:	Not reported
Form Comm:	Not reported
Data Year:	2011
Permit by Rule:	False
Treatment by Generator:	False
Mixed radioactive waste:	False
Importer of hazardous waste:	False
Immediate recycler:	False
Treatment/Storage/Disposal/Recycling Facility:	False
Generator of dangerous fuel waste:	False
Generator marketing to burner:	False
Other marketers (i.e., blender, distributor, etc.):	False
Utility boiler burner:	False
Industry boiler burner:	False
Industrial Furnace:	False
Smelter defferal:	False
Universal waste - batteries - generate:	False
Universal waste - thermostats - generate:	False
Universal waste - mercury - generate:	False
Universal waste - lamps - generate:	False
Universal waste - batteries - accumulate:	False
Universal waste - thermostats - accumulate:	False
Universal waste - mercury - accumulate:	False
Universal waste - lamps - accumulate:	False
Destination Facility for Universal Waste:	False
Off-specification used oil burner - utility boiler:	False
Off-specification used oil burner - industrial boiler:	False
Off-specification used oil burner - industrial furnace:	False
Tax Reg #:	178048955
Business Type:	Municipal Government
Mail Name:	Seattle Dept of Transportation
Mail addr line1:	714 S Charles St
Mail city,st,zip:	Seattle, WA 98134
Mail country:	UNITED STATES
Legal org name:	City of Seattle SDOT
Legal org type:	Municipal
Legal addr line1:	700 5th Ave Ste 2900 PO Box 34996
Legal city,st,zip:	Seattle, WA 98124-4996
Legal country:	UNITED STATES
Legal phone nbr:	(206)684-5000
Legal effective date:	Not reported
Land org name:	City of Seattle SDOT
Land org type:	Municipal
Land person name:	Not reported
Land addr line1:	700 5th Ave Ste 2900 PO Box 34996
Land city,st,zip:	Seattle, WA 98124-4996

SEATTLE CITY SDOT BROAD ST (Continued) **1011924890**

Land country:	UNITED STATES
Land phone nbr:	(206)684-5000
Operator org name:	Seattle Dept of Transportation
Operator org type:	Municipal
Operator addr line1:	700 5th Ave Ste 3900 PO Box 34996
Operator city,st,zip:	Seattle, WA 98124-4996
Operator country:	UNITED STATES
Operator phone nbr:	(206)684-3751
Operator effective date:	Not reported
Site contact name:	Craig Dahl
Site contact addr line1:	714 S Charles St
Site Contact City/State/ Zip:	Seattle, WA 98134
Site Contact Country:	UNITED STATES
Site Contact Phone #:	(206)295-4177
Site Contact EMail:	craig.dahl@seattle.gov
Form Contact NAME:	Craig Dahl
Form Contact ADDR LINE1:	714 S Charles St
Form Contact City,ST,Zip:	Seattle, WA 98134
Form Contact Country:	UNITED STATES
Form Contact Phone #:	(206)295-4177
Form Contact EMail:	craig.dahl@seattle.gov
Gen Status CD:	XQG
Monthly Generation:	False
Batch Generation:	False
One Time Generation:	False
Transport Own Waste:	False
Tranports Other Waste:	False
Recycler Onsite:	False
Transfer Facility:	False
Other Exemption:	Not reported
UW Battery Gen:	False
Used Oil Transporter:	False
Used Oil Transfer Facility:	False
Used Oil Processor:	False
Used Oil Refiner:	False
Used Oil Fuel Marketer Directs Shipments:	False
Used Oil Fuel Marketer Meets Specs:	False

Waste Streams Generated:

Facility ID:	5579216
Data Year:	2008
Description:	Test Soil Drillings with Water
Mix:	False
Reported Qty:	2400 LB
Kilo Qty:	1088.6400187246084
Density No:	0
Density Qty:	Not reported

Shipments Sent:

Facility ID:	5579216
Data Year:	2008
Shipment sent data:	7/10/2008
Reported Qty:	2400 LB
Kilo Qty:	1088.64001872461

SEATTLE CITY SDOT BROAD ST (Continued) **1011924890**

Waste Stream Comments:
Facility ID: 5579216
Data Year: 2008
Comments: A-7 Waste stream generated from test boring, one time process. A-8 From the test borings, vinyl chloride showed up in the analytical.

D30 **SEATTLE CITY SDOT BROAD ST** **RCRA NonGen / NLR** **1011491411**
ENE **900 BROAD ST** **WAH000033099**
< 1/8 **SEATTLE, WA 98109**
0.039 mi.
207 ft. **Site 5 of 6 in cluster D**

Relative:
Lower

Actual:
31 ft.

RCRA NonGen / NLR:
Date form received by agency: 02/03/2015
Facility name: SEATTLE CITY SDOT BROAD ST
Facility address: 900 BROAD ST
SEATTLE, WA 98109
EPA ID: WAH000033099
Mailing address: 714 S CHARLES ST
SEATTLE, WA 98134
Contact: CRAIG DAHL
Contact address: 714 S CHARLES ST
SEATTLE, WA 98134
Contact country: US
Contact telephone: (206)295-4177
Contact email: CRAIG.DAHL@SEATTLE.GOV
EPA Region: 10
Classification: Non-Generator
Description: Handler: Non-Generators do not presently generate hazardous waste

Owner/Operator Summary:
Owner/operator name: SEATTLE DEPT OF TRANSPORTATION
Owner/operator address: 700 5TH AVE STE 3900 PO BOX 34
SEATTLE, 98124
Owner/operator country: US
Owner/operator telephone: (206)684-3751
Legal status: Municipal
Owner/Operator Type: Operator
Owner/Op start date: 01/01/1900
Owner/Op end date: Not reported

Owner/operator name: CITY OF SEATTLE SDOT
Owner/operator address: 700 5TH AVE STE 2900 PO BOX 34996
SEATTLE, WA 98124
Owner/operator country: US
Owner/operator telephone: (206)684-5000
Legal status: Municipal
Owner/Operator Type: Operator
Owner/Op start date: Not reported
Owner/Op end date: Not reported

Owner/operator name: CITY OF SEATTLE SDOT
Owner/operator address: 700 5TH AVE STE 2900 PO BOX 34
SEATTLE, 98124
Owner/operator country: US
Owner/operator telephone: (206)684-5000

SEATTLE CITY SDOT BROAD ST (Continued) **1011491411**

Legal status: Municipal
Owner/Operator Type: Owner
Owner/Op start date: 01/01/1900
Owner/Op end date: Not reported

Owner/operator name: CITY OF SEATTLE SDOT
Owner/operator address: 700 5TH AVE STE 2900 PO BOX 34996
SEATTLE, WA 98124
Owner/operator country: US
Owner/operator telephone: (206)684-5000
Legal status: Municipal
Owner/Operator Type: Owner
Owner/Op start date: Not reported
Owner/Op end date: Not reported

Handler Activities Summary:
U.S. importer of hazardous waste: No
Mixed waste (haz. and radioactive): No
Recycler of hazardous waste: No
Transporter of hazardous waste: No
Treater, storer or disposer of HW: No
Underground injection activity: No
On-site burner exemption: No
Furnace exemption: No
Used oil fuel burner: No
Used oil processor: No
User oil refiner: No
Used oil fuel marketer to burner: No
Used oil Specification marketer: No
Used oil transfer facility: No
Used oil transporter: No

Historical Generators:
Date form received by agency: 02/17/2012
Site name: SEATTLE CITY SDOT BROAD ST
Classification: Not a generator, verified

Date form received by agency: 02/24/2011
Site name: SEATTLE CITY SDOT BROAD ST
Classification: Not a generator, verified

Date form received by agency: 02/01/2010
Site name: SEATTLE CITY SDOT BROAD ST
Classification: Not a generator, verified

Date form received by agency: 05/28/2008
Site name: SEATTLE CITY SDOT BROAD ST
Classification: Large Quantity Generator

. Waste code: D043
. Waste name: VINYL CHLORIDE

Violation Status: No violations found

E31 **SIGNS TODAY INC** **WA ALLSITES** **1000184015**
SW **524 DEXTER AVE N** **RCRA NonGen / NLR** **WAD027414192**
< 1/8 **SEATTLE, WA 98109** **FINDS**
0.040 mi. **ECHO**
212 ft. **Site 2 of 7 in cluster E**

Relative:
Higher

Actual:
62 ft.

ALLSITES:

Facility Name:	SIGNS TODAY INC
Facility Id:	11114969
Interaction:	25885
Interaction 1:	I
Interaction 2:	HWG
Ecology Program:	HAZWASTE
Program Data:	TURBOWASTE
Facility Alt.:	Not reported
Program ID:	WAD027414192
Date Interaction:	1984-07-06 00:00:00
Date Interaction 3:	Hazardous Waste Generator
Latitude:	47.623684382999997
Longitude:	-122.342365101

RCRA NonGen / NLR:

Date form received by agency:	06/26/1990
Facility name:	SIGNS TODAY INC
Facility address:	524 DEXTER AVE N SEATTLE, WA 98109
EPA ID:	WAD027414192
Contact:	SIGNS TODAY INC SIGNS TODAY INC
Contact address:	524 DEXTER AVE N SEATTLE, WA 98109-4710
Contact country:	US
Contact telephone:	(000)000-0000
Contact email:	Not reported
EPA Region:	10
Classification:	Non-Generator
Description:	Handler: Non-Generators do not presently generate hazardous waste

Owner/Operator Summary:

Owner/operator name:	SIGNS TODAY INC S
Owner/operator address:	524 DEXTER AVE N SEATTLE, WA 98109
Owner/operator country:	US
Owner/operator telephone:	(000)000-0000
Legal status:	Private
Owner/Operator Type:	Owner
Owner/Op start date:	05/02/1996
Owner/Op end date:	Not reported

Handler Activities Summary:

U.S. importer of hazardous waste:	No
Mixed waste (haz. and radioactive):	No
Recycler of hazardous waste:	No
Transporter of hazardous waste:	No
Treater, storer or disposer of HW:	No
Underground injection activity:	No
On-site burner exemption:	No

SIGNS TODAY INC (Continued) **1000184015**

Furnace exemption: No
Used oil fuel burner: No
Used oil processor: No
User oil refiner: No
Used oil fuel marketer to burner: No
Used oil Specification marketer: No
Used oil transfer facility: No
Used oil transporter: No

Historical Generators:
Date form received by agency: 06/26/1990
Site name: SIGNS TODAY INC
Classification: Not a generator, verified

Violation Status: No violations found

FINDS:

Registry ID: 110005317488

Environmental Interest/Information System
RCRAInfo is a national information system that supports the Resource Conservation and Recovery Act (RCRA) program through the tracking of events and activities related to facilities that generate, transport, and treat, store, or dispose of hazardous waste. RCRAInfo allows RCRA program staff to track the notification, permit, compliance, and corrective action activities required under RCRA.

ECHO:
Envid: 1000184015
Registry ID: 110005317488
DFR URL: http://echo.epa.gov/detailed_facility_report?fid=110005317488

F32 **EDR Hist Auto** **1015613055**
NW **715 DEXTER AVE N** **N/A**
< 1/8 **SEATTLE, WA 98109**
0.041 mi.
215 ft. **Site 1 of 7 in cluster F**

Relative:
Higher

Actual:
63 ft.

EDR Historical Auto Stations:
Name: CONTINENTAL AUTO DETAILING LLC
Year: 2003
Address: 715 DEXTER AVE N

Name: AUTO REPAIR NEC
Year: 2007
Address: 715 DEXTER AVE N

F33
NW
< 1/8
0.041 mi.
216 ft.

NORTHWESTERN GASOLINE STATIONS INC OFC
768 DEXTER HORTON BLDG
SEATTLE, WA

Site 2 of 7 in cluster F

EDR Hist Auto **1009382428**
N/A

Relative:
Higher

Actual:
59 ft.

EDR Historical Auto Stations:

Name:	NORTHWESTERN GASOLINE STATIONS INC OFC
Year:	1930
Type:	GASOLINE AND OIL SERVICE STATIONS

F34
NW
< 1/8
0.045 mi.
237 ft.

717 DEXTER AVE N
SEATTLE, WA 98109

Site 3 of 7 in cluster F

EDR Hist Auto **1009381411**
N/A

Relative:
Higher

Actual:
64 ft.

EDR Historical Auto Stations:

Name:	COMPLETE AUTOMOTIVE
Year:	1990
Type:	AUTOMOBILE REPAIRING
Name:	AUTO SERVICE EUROPA
Year:	1999
Address:	717 DEXTER AVE N
Name:	AUTO SERVICE EUROPA
Year:	2000
Address:	717 DEXTER AVE N
Name:	AUTO SERVICE EUROPA
Year:	2001
Address:	717 DEXTER AVE N
Name:	AUTO SERVICE EUROPA
Year:	2002
Address:	717 DEXTER AVE N
Name:	AUTO SERVICE EUROPA
Year:	2003
Address:	717 DEXTER AVE N
Name:	AUTO SERVICE EUROPA INC
Year:	2004
Address:	717 DEXTER AVE N
Name:	AUTO SERVICE EUROPA INC
Year:	2005
Address:	717 DEXTER AVE N
Name:	EUROPA AUTO CENTER
Year:	2006
Address:	717 DEXTER AVE N

F35 **AUTO SERVICE EUROPA INC** **RCRA NonGen / NLR** **1000891837**
NW **717 DEXTER AVE N** **FINDS** **WA0000148221**
< 1/8 **SEATTLE, WA 98109** **ECHO**
0.045 mi.
237 ft. **Site 4 of 7 in cluster F**

Relative:
Higher

Actual:
64 ft.

RCRA NonGen / NLR:

Date form received by agency:	01/20/2004
Facility name:	AUTO SERVICE EUROPA INC
Facility address:	717 DEXTER AVE N SEATTLE, WA 98109-4318
EPA ID:	WA0000148221
Contact:	AUTO SERVICE EU AUTO SERVICE EU
Contact address:	717 DEXTER AVE N SEATTLE, WA 98109-4318
Contact country:	US
Contact telephone:	(000)000-0000
Contact email:	Not reported
EPA Region:	10
Land type:	Private
Classification:	Non-Generator
Description:	Handler: Non-Generators do not presently generate hazardous waste

Owner/Operator Summary:

Owner/operator name:	AUTO SERVICE EU A
Owner/operator address:	717 DEXTER AVE N SEATTLE, WA 98109
Owner/operator country:	US
Owner/operator telephone:	(206)285-3031
Legal status:	Private
Owner/Operator Type:	Operator
Owner/Op start date:	07/08/1996
Owner/Op end date:	Not reported

Owner/operator name:	JASON W
Owner/operator address:	4305 105TH AVE NE KIRKLAND, WA 98033
Owner/operator country:	US
Owner/operator telephone:	(425)803-9534
Legal status:	Private
Owner/Operator Type:	Owner
Owner/Op start date:	07/08/1996
Owner/Op end date:	Not reported

Handler Activities Summary:

U.S. importer of hazardous waste:	No
Mixed waste (haz. and radioactive):	No
Recycler of hazardous waste:	No
Transporter of hazardous waste:	No
Treater, storer or disposer of HW:	No
Underground injection activity:	No
On-site burner exemption:	No
Furnace exemption:	No
Used oil fuel burner:	No
Used oil processor:	No
User oil refiner:	No
Used oil fuel marketer to burner:	No
Used oil Specification marketer:	No

AUTO SERVICE EUROPA INC (Continued) **1000891837**

Used oil transfer facility: No
Used oil transporter: No

Historical Generators:
Date form received by agency: 01/20/2004
Site name: AUTO SERVICE EUROPA INC
Classification: Not a generator, verified

Violation Status: No violations found

Evaluation Action Summary:
Evaluation date: 07/22/1997
Evaluation: COMPLIANCE ASSISTANCE VISIT
Area of violation: Not reported
Date achieved compliance: Not reported
Evaluation lead agency: State

FINDS:

Registry ID: 110005303634

Environmental Interest/Information System
Washington Facility / Site Identification System (WA-FSIS) provides a means to query and display data maintained by the Washington Department of Ecology. This system contains key information for each facility/site that is currently, or has been, of interest to the Air Quality, Dam Safety, Hazardous Waste, Toxics Cleanup, and Water Quality Programs.

RCRAInfo is a national information system that supports the Resource Conservation and Recovery Act (RCRA) program through the tracking of events and activities related to facilities that generate, transport, and treat, store, or dispose of hazardous waste. RCRAInfo allows RCRA program staff to track the notification, permit, compliance, and corrective action activities required under RCRA.

ECHO:
Envid: 1000891837
Registry ID: 110005303634
DFR URL: http://echo.epa.gov/detailed_facility_report?fid=110005303634

F36 **COMPLETE AUTOMOTIVE** **EDR Hist Auto** **1009381424**
NW **717 N DEXTER AVE** **N/A**
< 1/8 **SEATTLE, WA**
0.045 mi.
237 ft. **Site 5 of 7 in cluster F**

Relative:
Higher

Actual:
64 ft.

EDR Historical Auto Stations:
Name: COMPLETE AUTOMOTIVE
Year: 1986
Type: AUTOMOBILE REPAIRING

F37 **COMPLETE AUTOMOTIVE INC** **WA UST** **U001124552**
NW **717 DEXTER AVE N** **WA VCP** **N/A**
< 1/8 **SEATTLE, WA 98109** **WA ALLSITES**
0.045 mi. **WA CSCSL NFA**
237 ft. **Site 6 of 7 in cluster F**

Relative:
Higher

Actual:
64 ft.

UST:

Facility ID:	27611753
Site Id:	6518
UBI:	Not reported
Phone Number:	Not reported
Decimal Latitude:	47.626053354
Decimal Longitude:	-122.34270411
Tank Name:	1
Tag Number:	Not reported
Tank Status:	Closed in Place
Tank Status Date:	08/06/1996
Tank Install Date:	00/31/1964
Tank Closure Date:	Not reported
Capacity Range:	111 TO 1,100 Gallons
Tank Permit Expiration Date:	Not reported
Tank Upgrade Date:	Not reported
Tank Spill Prevention:	Not reported
Tank Overfill Prevention:	Not reported
Tank Material:	Steel
Tank Construction:	Double Wall Tank
Tank Tightness Test:	Not reported
Tank Corrosion Protection:	Not reported
Tank Manifold:	Not reported
Tank Release Detection:	Not reported
Tank SFC Type:	Not reported
Pipe Material:	Steel
Pipe Construction:	Not reported
Pipe Primary Release Detection:	Not reported
Pipe Second Release Detection:	Not reported
Pipe Corrosion Protection:	Not reported
Pipe Pumping System:	Not reported
Responsible Unit:	NORTHWEST
Dispencer/Pump SFC Type:	Not reported

VCP:

edr_fstat:	WA
edr_fzip:	98109
edr_fcnty:	KING
edr_zip:	Not reported
Facility ID:	27611753
VCP Status:	Not reported
VCP:	Yes
Ecology Status:	Not reported
NFA Type:	Not reported
Date NFA:	10/10/2012
Rank:	Not reported
Cleanup Siteid:	11863

ALLSITES:

Facility Name:	AUTO SERVICE EUROPA INC
Facility Id:	27611753

COMPLETE AUTOMOTIVE INC (Continued) **U001124552**

Interaction:	35609
Interaction 1:	I
Interaction 2:	HWG
Ecology Program:	HAZWASTE
Program Data:	TURBOWASTE
Facility Alt.:	Not reported
Program ID:	WA0000148221
Date Interaction:	1994-03-16 00:00:00
Date Interaction 3:	Hazardous Waste Generator
Latitude:	47.626048609000001
Longitude:	-122.342670893

Interaction:	35608
Interaction 1:	I
Interaction 2:	UST
Ecology Program:	TOXICS
Program Data:	UST
Facility Alt.:	Not reported
Program ID:	6518
Date Interaction:	2000-02-29 00:00:00
Date Interaction 3:	Underground Storage Tank
Latitude:	47.626048609000001
Longitude:	-122.342670893

Interaction:	101690
Interaction 1:	I
Interaction 2:	VOLCLNST
Ecology Program:	TOXICS
Program Data:	ISIS
Facility Alt.:	Auto Service Europa Inc
Program ID:	NW2597
Date Interaction:	2012-05-21 00:00:00
Date Interaction 3:	Voluntary Cleanup Sites
Latitude:	47.626048609000001
Longitude:	-122.342670893

CSCSL NFA:

Facility/Site Id:	27611753
CS Id:	11863
NFA Date:	10/10/2012
Rank:	Not reported
VCP:	Yes
Latitude:	47.626053
Longitude:	-122.342704

G38 **WEHR CONRAD J** **EDR Hist Auto** **1009379308**
East **629 WESTLAKE AVE N** **N/A**
< 1/8 **SEATTLE, WA**
0.053 mi.
278 ft. **Site 1 of 16 in cluster G**

Relative:
Lower

Actual:
32 ft.

EDR Historical Auto Stations:

Name:	WEHR CONRAD J
Year:	1940
Type:	GASOLINE AND OIL SERVICE STATIONS
Name:	WEHR CONRAD J
Year:	1944
Type:	AUTOMOBILE REPAIRING
Name:	WEHR CONRAD J
Year:	1944
Type:	GASOLINE AND OIL SERVICE STATIONS

G39 **ALLEN INSTITUTE SEATTLE** **WA ALLSITES** **S118344719**
East **615 WESTLAKE AVE N** **WA MANIFEST** **N/A**
< 1/8 **SEATTLE, WA 98109**
0.053 mi.
280 ft. **Site 2 of 16 in cluster G**

Relative:
Lower

Actual:
32 ft.

ALLSITES:

Facility Name:	ALLEN INSTITUTE SEATTLE
Facility Id:	15477
Interaction:	116492
Interaction 1:	A
Interaction 2:	HWOTHER
Ecology Program:	HAZWASTE
Program Data:	TURBOWASTE
Facility Alt.:	Allen Institute Seattle
Program ID:	WAH000049543
Date Interaction:	2015-12-31 00:00:00
Date Interaction 3:	Haz Waste Management Acti
Latitude:	47.625295727000001
Longitude:	-122.338426721
Interaction:	114428
Interaction 1:	I
Interaction 2:	HWG
Ecology Program:	HAZWASTE
Program Data:	TURBOWASTE
Facility Alt.:	Allen Institute Seattle
Program ID:	WAH000049543
Date Interaction:	2015-08-17 00:00:00
Date Interaction 3:	Hazardous Waste Generator
Latitude:	47.625295727000001
Longitude:	-122.338426721
Interaction:	118597
Interaction 1:	A
Interaction 2:	HWP
Ecology Program:	HAZWASTE
Program Data:	HWPPRT

ALLEN INSTITUTE SEATTLE (Continued) **S118344719**

Facility Alt.:	Allen Institute Seattle
Program ID:	WAH000049543
Date Interaction:	2016-06-10 00:00:00
Date Interaction 3:	Hazardous Waste Planner
Latitude:	47.625295727000001
Longitude:	-122.338426721

WA MANIFEST:

Facility Site ID Number:	15477
EPA ID:	WAH000049543
NAICS:	541712
SWC Desc:	Not reported
FWC Desc:	Not reported
Form Comm:	Not reported
Data Year:	2015
Permit by Rule:	False
Treatment by Generator:	False
Mixed radioactive waste:	False
Importer of hazardous waste:	False
Immediate recycler:	False
Treatment/Storage/Disposal/Recycling Facility:	False
Generator of dangerous fuel waste:	False
Generator marketing to burner:	False
Other marketers (i.e., blender, distributor, etc.):	False
Utility boiler burner:	False
Industry boiler burner:	False
Industrial Furnace:	False
Smelter defferal:	False
Universal waste - batteries - generate:	False
Universal waste - thermostats - generate:	False
Universal waste - mercury - generate:	False
Universal waste - lamps - generate:	False
Universal waste - batteries - accumulate:	False
Universal waste - thermostats - accumulate:	False
Universal waste - mercury - accumulate:	False
Universal waste - lamps - accumulate:	False
Destination Facility for Universal Waste:	False
Off-specification used oil burner - utility boiler:	False
Off-specification used oil burner - industrial boiler:	False
Off-specification used oil burner - industrial furnace:	False
Tax Reg #:	602146775
Business Type:	Biomedical research
Mail Name:	Allen Institute
Mail addr line1:	615 Westlake Ave N
Mail city,st,zip:	Seattle, WA 98109
Mail country:	UNITED STATES
Legal org name:	Allen Institute
Legal org type:	Private
Legal addr line1:	615 Westlake Ave N
Legal city,st,zip:	Seattle, WA 98109
Legal country:	UNITED STATES
Legal phone nbr:	206-548-7000
Legal effective date:	01/01/2003
Land org name:	Vulcan Real Estate
Land org type:	Private
Land person name:	Not reported

ALLEN INSTITUTE SEATTLE (Continued) **S118344719**

Land addr line1:	505 5th Ave S #900
Land city,st,zip:	Seattle, WA 98104
Land country:	UNITED STATES
Land phone nbr:	206-342-2000
Operator org name:	Not reported
Operator org type:	Private
Operator addr line1:	615 Westlake Ave N
Operator city,st,zip:	Seattle, WA 98109
Operator country:	UNITED STATES
Operator phone nbr:	206-548-7045
Operator effective date:	09/05/2015
Site contact name:	Mike Radder
Site contact addr line1:	615 Westlake Ave N
Site Contact City/State/ Zip:	Seattle, WA 98109
Site Contact Country:	UNITED STATES
Site Contact Phone #:	206-548-8456
Site Contact EMail:	miker@alleninstitute.org
Form Contact NAME:	Mike Radder
Form Contact ADDR LINE1:	615 Westlake Ave N
Form Contact City,ST,Zip:	Seattle, WA 98109
Form Contact Country:	UNITED STATES
Form Contact Phone #:	206-548-8456
Form Contact EMail:	miker@alleninstitute.org
Gen Status CD:	XQG
Monthly Generation:	False
Batch Generation:	False
One Time Generation:	False
Transport Own Waste:	False
Tranports Other Waste:	False
Recycler Onsite:	False
Transfer Facility:	False
Other Exemption:	Not reported
UW Battery Gen:	False
Used Oil Transporter:	False
Used Oil Transfer Facility:	False
Used Oil Processor:	False
Used Oil Refiner:	False
Used Oil Fuel Marketer Directs Shipments:	False
Used Oil Fuel Marketer Meets Specs:	False

G40 **MCKAY S SHELL SERVICE** **EDR Hist Auto** **1009379020**
East **619 WESTLAKE AVE N** **N/A**
< 1/8 **SEATTLE, WA**
0.053 mi.
280 ft. **Site 3 of 16 in cluster G**

Relative:
Lower

Actual:
32 ft.

EDR Historical Auto Stations:

Name:	MCKAY S SHELL SERVICE
Year:	1955
Type:	GAS STATIONS

G41
East
< 1/8
0.053 mi.
280 ft.

ALLEN INSTITUTE SEATTLE
615 WESTLAKE AVE N
SEATTLE, WA 98109

Site 4 of 16 in cluster G

RCRA-SQG | **1018161126** / **WAH000049543**

Relative:
Lower

Actual:
32 ft.

RCRA-SQG:

Date form received by agency:	08/17/2015
Facility name:	ALLEN INSTITUTE SEATTLE
Facility address:	615 WESTLAKE AVE N SEATTLE, WA 98109
EPA ID:	WAH000049543
Contact:	MIKE RADDER
Contact address:	615 WESTLAKE AVE N SEATTLE, WA 98109
Contact country:	US
Contact telephone:	(206)548-8456
Contact email:	MIKER@ALLENINSTITUTE.ORG
EPA Region:	10
Classification:	Small Small Quantity Generator
Description:	Handler: generates more than 100 and less than 1000 kg of hazardous waste during any calendar month and accumulates less than 6000 kg of hazardous waste at any time; or generates 100 kg or less of hazardous waste during any calendar month, and accumulates more than 1000 kg of hazardous waste at any time

Owner/Operator Summary:

Owner/operator name:	VULCAN REAL ESTATE
Owner/operator address:	505 5TH AVE S #900 SEATTLE, WA 98104
Owner/operator country:	US
Owner/operator telephone:	(206)342-2000
Legal status:	Private
Owner/Operator Type:	Owner
Owner/Op start date:	Not reported
Owner/Op end date:	Not reported

Owner/operator name:	ALLEN INSTITUTE
Owner/operator address:	615 WESTLAKE AVE N SEATTLE, WA 98109
Owner/operator country:	US
Owner/operator telephone:	(206)548-7000
Legal status:	Private
Owner/Operator Type:	Operator
Owner/Op start date:	Not reported
Owner/Op end date:	Not reported

Handler Activities Summary:

U.S. importer of hazardous waste:	No
Mixed waste (haz. and radioactive):	Yes
Recycler of hazardous waste:	No
Transporter of hazardous waste:	No
Treater, storer or disposer of HW:	No
Underground injection activity:	No
On-site burner exemption:	No
Furnace exemption:	No
Used oil fuel burner:	No
Used oil processor:	No

ALLEN INSTITUTE SEATTLE (Continued) **1018161126**

User oil refiner: No
Used oil fuel marketer to burner: No
Used oil Specification marketer: No
Used oil transfer facility: No
Used oil transporter: No

. Waste code: D001
. Waste name: IGNITABLE WASTE

. Waste code: D002
. Waste name: CORROSIVE WASTE

. Waste code: D003
. Waste name: REACTIVE WASTE

. Waste code: D011
. Waste name: SILVER

. Waste code: D022
. Waste name: CHLOROFORM

. Waste code: F003
. Waste name: THE FOLLOWING SPENT NONHALOGENATED SOLVENTS: XYLENE, ACETONE, ETHYL ACETATE, ETHYL BENZENE, ETHYL ETHER, METHYL ISOBUTYL KETONE, N-BUTYL ALCOHOL, CYCLOHEXANONE, AND METHANOL; ALL SPENT SOLVENT MIXTURES/BLENDS CONTAINING, BEFORE USE, ONLY THE ABOVE SPENT NONHALOGENATED SOLVENTS; AND ALL SPENT SOLVENT MIXTURES/BLENDS CONTAINING, BEFORE USE, ONE OR MORE OF THE ABOVE NONHALOGENATED SOLVENTS, AND A TOTAL OF TEN PERCENT OR MORE (BY VOLUME) OF ONE OR MORE OF THOSE SOLVENTS LISTED IN F001, F002, F004, AND F005; AND STILL BOTTOMS FROM THE RECOVERY OF THESE SPENT SOLVENTS AND SPENT SOLVENT MIXTURES.

. Waste code: U002
. Waste name: 2-PROPANONE (I) (OR) ACETONE (I)

. Waste code: U162
. Waste name: 2-PROPENOIC ACID, 2-METHYL-, METHYL ESTER (I,T) (OR) METHYL METHACRYLATE (I,T)

. Waste code: WP01
. Waste name: Washington State Extremely Hazardous Persistent Waste containing Halogenated Organic Compounds (HOC) at a total concentration level of Greater than 1.0%.

. Waste code: WP02
. Waste name: Washington State Dangerous Persistent Waste containing Halogenated Organic Compounds (HOC) at a total concentration level of 0.01% to 1.0%.

. Waste code: WSC2
. Waste name: Washington State solid or semisolid corrosive Dangerous Waste with a pH less than or equal to 2, or greater than or equal to 12.5, based upon a specific testing method.

. Waste code: WT02
. Waste name: Washington State Dangerous Toxic Waste with a toxic constituents

ALLEN INSTITUTE SEATTLE (Continued) **1018161126**

concentration greater than or equal to 0.001% and less than 1.0%, determined by biological testing methods or a book designation procedure.

Violation Status: No violations found

D42 **LAKE UNION GARAGE INC** **EDR Hist Auto** **1009381968**
NE **737 9TH AVE N** **N/A**
< 1/8 **SEATTLE, WA**
0.054 mi.
283 ft. **Site 6 of 6 in cluster D**

Relative:
Lower

Actual:
32 ft.

EDR Historical Auto Stations:

Name:	BURR AND GREENBERG
Year:	1925
Type:	AUTOMOBILE REPAIRERS
Name:	ECKBERG H S
Year:	1925
Type:	AUTOMOBILE REPAIRERS
Name:	LAKE UNION GARAGE INC
Year:	1930
Type:	AUTOMOBILE GARAGES

H43 **ZIG ZAG** **WA ALLSITES** **1000838510**
West **620 AURORA AVE N** **RCRA NonGen / NLR** **WAD988512968**
< 1/8 **SEATTLE, WA 98109** **FINDS**
0.056 mi. **ECHO**
295 ft. **Site 1 of 4 in cluster H**

Relative:
Higher

Actual:
71 ft.

ALLSITES:

Facility Name:	ZIG ZAG
Facility Id:	50433669
Interaction:	48356
Interaction 1:	I
Interaction 2:	HWG
Ecology Program:	HAZWASTE
Program Data:	TURBOWASTE
Facility Alt.:	Not reported
Program ID:	WAD988512968
Date Interaction:	1992-10-19 00:00:00
Date Interaction 3:	Hazardous Waste Generator
Latitude:	47.624924383
Longitude:	-122.3448951

RCRA NonGen / NLR:

Date form received by agency:	03/01/1994
Facility name:	ZIG ZAG
Facility address:	620 AURORA AVE N SEATTLE, WA 98109
EPA ID:	WAD988512968
Contact:	ZIG ZAG ZIG ZAG
Contact address:	620 AURORA AVE N SEATTLE, WA 98109-4716

ZIG ZAG (Continued) **1000838510**

Contact country: US
Contact telephone: (000)000-0000
Contact email: Not reported
EPA Region: 10
Classification: Non-Generator
Description: Handler: Non-Generators do not presently generate hazardous waste

Owner/Operator Summary:
Owner/operator name: ZIG ZAG Z
Owner/operator address: 620 AURORA AVE N
SEATTLE, WA 98109
Owner/operator country: US
Owner/operator telephone: (000)000-0000
Legal status: Private
Owner/Operator Type: Owner
Owner/Op start date: 05/03/1996
Owner/Op end date: Not reported

Handler Activities Summary:
U.S. importer of hazardous waste: No
Mixed waste (haz. and radioactive): No
Recycler of hazardous waste: No
Transporter of hazardous waste: No
Treater, storer or disposer of HW: No
Underground injection activity: No
On-site burner exemption: No
Furnace exemption: No
Used oil fuel burner: No
Used oil processor: No
User oil refiner: No
Used oil fuel marketer to burner: No
Used oil Specification marketer: No
Used oil transfer facility: No
Used oil transporter: No

Historical Generators:
Date form received by agency: 03/01/1994
Site name: ZIG ZAG
Classification: Not a generator, verified

Violation Status: No violations found

FINDS:

Registry ID: 110005380051

Environmental Interest/Information System
RCRAInfo is a national information system that supports the Resource Conservation and Recovery Act (RCRA) program through the tracking of events and activities related to facilities that generate, transport, and treat, store, or dispose of hazardous waste. RCRAInfo allows RCRA program staff to track the notification, permit, compliance, and corrective action activities required under RCRA.

ZIG ZAG (Continued) **1000838510**

ECHO:
Envid: 1000838510
Registry ID: 110005380051
DFR URL: http://echo.epa.gov/detailed_facility_report?fid=110005380051

E44 **GABULSON WM** **EDR Hist Auto** **1009376062**
SW **515 DEXTER AVE** **N/A**
< 1/8 **SEATTLE, WA**
0.059 mi.
309 ft. **Site 3 of 7 in cluster E**

Relative:
Higher

Actual:
67 ft.

EDR Historical Auto Stations:
Name: GABULSON WM
Year: 1935
Type: AUTOMOBILE REPAIRING

G45 **AIBS BUILDING LLC BLK 43** **WA UST** **U004221660**
ESE **601 WESTLAKE AVE N** **N/A**
< 1/8 **SEATTLE, WA 98109**
0.060 mi.
316 ft. **Site 5 of 16 in cluster G**

Relative:
Lower

Actual:
33 ft.

UST:
Facility ID: 32368748
Site Id: 620110
UBI: Not reported
Phone Number: Not reported
Decimal Latitude: 47.625163493
Decimal Longitude: -122.33897994

Tank Name: 1
Tag Number: Not reported
Tank Status: Removed
Tank Status Date: 05/07/2014
Tank Install Date: Not reported
Tank Closure Date: 11/01/2013
Capacity Range: Not reported
Tank Permit Expiration Date: Not reported
Tank Upgrade Date: Not reported
Tank Spill Prevention: Not reported
Tank Overfill Prevention: Not reported
Tank Material: Not reported
Tank Construction: Not reported
Tank Tightness Test: Not reported
Tank Corrosion Protection: Not reported
Tank Manifold: Not reported
Tank Release Detection: Not reported
Tank SFC Type: Not reported
Pipe Material: Not reported
Pipe Construction: Not reported
Pipe Primary Release Detection: Not reported
Pipe Second Release Detection: Not reported
Pipe Corrosion Protection: Not reported
Pipe Pumping System: Not reported
Responsible Unit: NORTHWEST
Dispencer/Pump SFC Type: Not reported

AIBS BUILDING LLC BLK 43 (Continued) **U004221660**

Tank Name:	10
Tag Number:	Not reported
Tank Status:	Removed
Tank Status Date:	05/07/2014
Tank Install Date:	Not reported
Tank Closure Date:	12/05/2013
Capacity Range:	Not reported
Tank Permit Expiration Date:	Not reported
Tank Upgrade Date:	Not reported
Tank Spill Prevention:	Not reported
Tank Overfill Prevention:	Not reported
Tank Material:	Not reported
Tank Construction:	Not reported
Tank Tightness Test:	Not reported
Tank Corrosion Protection:	Not reported
Tank Manifold:	Not reported
Tank Release Detection:	Not reported
Tank SFC Type:	Not reported
Pipe Material:	Not reported
Pipe Construction:	Not reported
Pipe Primary Release Detection:	Not reported
Pipe Second Release Detection:	Not reported
Pipe Corrosion Protection:	Not reported
Pipe Pumping System:	Not reported
Responsible Unit:	NORTHWEST
Dispencer/Pump SFC Type:	Not reported

Tank Name:	11
Tag Number:	Not reported
Tank Status:	Removed
Tank Status Date:	05/07/2014
Tank Install Date:	Not reported
Tank Closure Date:	12/05/2013
Capacity Range:	Not reported
Tank Permit Expiration Date:	Not reported
Tank Upgrade Date:	Not reported
Tank Spill Prevention:	Not reported
Tank Overfill Prevention:	Not reported
Tank Material:	Not reported
Tank Construction:	Not reported
Tank Tightness Test:	Not reported
Tank Corrosion Protection:	Not reported
Tank Manifold:	Not reported
Tank Release Detection:	Not reported
Tank SFC Type:	Not reported
Pipe Material:	Not reported
Pipe Construction:	Not reported
Pipe Primary Release Detection:	Not reported
Pipe Second Release Detection:	Not reported
Pipe Corrosion Protection:	Not reported
Pipe Pumping System:	Not reported
Responsible Unit:	NORTHWEST
Dispencer/Pump SFC Type:	Not reported

Tank Name:	12

AIBS BUILDING LLC BLK 43 (Continued) **U004221660**

Tag Number:	Not reported
Tank Status:	Exempt - Removed
Tank Status Date:	05/07/2014
Tank Install Date:	Not reported
Tank Closure Date:	01/02/2014
Capacity Range:	Not reported
Tank Permit Expiration Date:	Not reported
Tank Upgrade Date:	Not reported
Tank Spill Prevention:	Not reported
Tank Overfill Prevention:	Not reported
Tank Material:	Not reported
Tank Construction:	Not reported
Tank Tightness Test:	Not reported
Tank Corrosion Protection:	Not reported
Tank Manifold:	Not reported
Tank Release Detection:	Not reported
Tank SFC Type:	Not reported
Pipe Material:	Not reported
Pipe Construction:	Not reported
Pipe Primary Release Detection:	Not reported
Pipe Second Release Detection:	Not reported
Pipe Corrosion Protection:	Not reported
Pipe Pumping System:	Not reported
Responsible Unit:	NORTHWEST
Dispencer/Pump SFC Type:	Not reported

Tank Name:	2
Tag Number:	Not reported
Tank Status:	Removed
Tank Status Date:	05/07/2014
Tank Install Date:	Not reported
Tank Closure Date:	11/01/2013
Capacity Range:	111 TO 1,100 Gallons
Tank Permit Expiration Date:	Not reported
Tank Upgrade Date:	Not reported
Tank Spill Prevention:	Not reported
Tank Overfill Prevention:	Not reported
Tank Material:	Not reported
Tank Construction:	Not reported
Tank Tightness Test:	Not reported
Tank Corrosion Protection:	Not reported
Tank Manifold:	Not reported
Tank Release Detection:	Not reported
Tank SFC Type:	Not reported
Pipe Material:	Not reported
Pipe Construction:	Not reported
Pipe Primary Release Detection:	Not reported
Pipe Second Release Detection:	Not reported
Pipe Corrosion Protection:	Not reported
Pipe Pumping System:	Not reported
Responsible Unit:	NORTHWEST
Dispencer/Pump SFC Type:	Not reported

Tank Name:	3
Tag Number:	Not reported

AIBS BUILDING LLC BLK 43 (Continued) **U004221660**

Tank Status:	Removed
Tank Status Date:	03/31/2014
Tank Install Date:	Not reported
Tank Closure Date:	11/01/2013
Capacity Range:	Not reported
Tank Permit Expiration Date:	Not reported
Tank Upgrade Date:	Not reported
Tank Spill Prevention:	Not reported
Tank Overfill Prevention:	Not reported
Tank Material:	Not reported
Tank Construction:	Not reported
Tank Tightness Test:	Not reported
Tank Corrosion Protection:	Not reported
Tank Manifold:	Not reported
Tank Release Detection:	Not reported
Tank SFC Type:	Not reported
Pipe Material:	Not reported
Pipe Construction:	Not reported
Pipe Primary Release Detection:	Not reported
Pipe Second Release Detection:	Not reported
Pipe Corrosion Protection:	Not reported
Pipe Pumping System:	Not reported
Responsible Unit:	NORTHWEST
Dispencer/Pump SFC Type:	Not reported

Tank Name:	4
Tag Number:	Not reported
Tank Status:	Removed
Tank Status Date:	05/07/2014
Tank Install Date:	Not reported
Tank Closure Date:	12/27/2013
Capacity Range:	Not reported
Tank Permit Expiration Date:	Not reported
Tank Upgrade Date:	Not reported
Tank Spill Prevention:	Not reported
Tank Overfill Prevention:	Not reported
Tank Material:	Not reported
Tank Construction:	Not reported
Tank Tightness Test:	Not reported
Tank Corrosion Protection:	Not reported
Tank Manifold:	Not reported
Tank Release Detection:	Not reported
Tank SFC Type:	Not reported
Pipe Material:	Not reported
Pipe Construction:	Not reported
Pipe Primary Release Detection:	Not reported
Pipe Second Release Detection:	Not reported
Pipe Corrosion Protection:	Not reported
Pipe Pumping System:	Not reported
Responsible Unit:	NORTHWEST
Dispencer/Pump SFC Type:	Not reported

Tank Name:	5
Tag Number:	Not reported
Tank Status:	Removed

AIBS BUILDING LLC BLK 43 (Continued) **U004221660**

Tank Status Date:	05/07/2014
Tank Install Date:	Not reported
Tank Closure Date:	12/31/2013
Capacity Range:	Not reported
Tank Permit Expiration Date:	Not reported
Tank Upgrade Date:	Not reported
Tank Spill Prevention:	Not reported
Tank Overfill Prevention:	Not reported
Tank Material:	Not reported
Tank Construction:	Not reported
Tank Tightness Test:	Not reported
Tank Corrosion Protection:	Not reported
Tank Manifold:	Not reported
Tank Release Detection:	Not reported
Tank SFC Type:	Not reported
Pipe Material:	Not reported
Pipe Construction:	Not reported
Pipe Primary Release Detection:	Not reported
Pipe Second Release Detection:	Not reported
Pipe Corrosion Protection:	Not reported
Pipe Pumping System:	Not reported
Responsible Unit:	NORTHWEST
Dispencer/Pump SFC Type:	Not reported

Tank Name:	6
Tag Number:	Not reported
Tank Status:	Removed
Tank Status Date:	05/07/2014
Tank Install Date:	Not reported
Tank Closure Date:	12/31/2013
Capacity Range:	Not reported
Tank Permit Expiration Date:	Not reported
Tank Upgrade Date:	Not reported
Tank Spill Prevention:	Not reported
Tank Overfill Prevention:	Not reported
Tank Material:	Not reported
Tank Construction:	Not reported
Tank Tightness Test:	Not reported
Tank Corrosion Protection:	Not reported
Tank Manifold:	Not reported
Tank Release Detection:	Not reported
Tank SFC Type:	Not reported
Pipe Material:	Not reported
Pipe Construction:	Not reported
Pipe Primary Release Detection:	Not reported
Pipe Second Release Detection:	Not reported
Pipe Corrosion Protection:	Not reported
Pipe Pumping System:	Not reported
Responsible Unit:	NORTHWEST
Dispencer/Pump SFC Type:	Not reported

Tank Name:	7
Tag Number:	Not reported
Tank Status:	Removed
Tank Status Date:	05/07/2014

AIBS BUILDING LLC BLK 43 (Continued) **U004221660**

Tank Install Date:	Not reported
Tank Closure Date:	01/02/2014
Capacity Range:	Not reported
Tank Permit Expiration Date:	Not reported
Tank Upgrade Date:	Not reported
Tank Spill Prevention:	Not reported
Tank Overfill Prevention:	Not reported
Tank Material:	Not reported
Tank Construction:	Not reported
Tank Tightness Test:	Not reported
Tank Corrosion Protection:	Not reported
Tank Manifold:	Not reported
Tank Release Detection:	Not reported
Tank SFC Type:	Not reported
Pipe Material:	Not reported
Pipe Construction:	Not reported
Pipe Primary Release Detection:	Not reported
Pipe Second Release Detection:	Not reported
Pipe Corrosion Protection:	Not reported
Pipe Pumping System:	Not reported
Responsible Unit:	NORTHWEST
Dispencer/Pump SFC Type:	Not reported

Tank Name:	8
Tag Number:	Not reported
Tank Status:	Removed
Tank Status Date:	05/07/2014
Tank Install Date:	Not reported
Tank Closure Date:	11/19/2013
Capacity Range:	Not reported
Tank Permit Expiration Date:	Not reported
Tank Upgrade Date:	Not reported
Tank Spill Prevention:	Not reported
Tank Overfill Prevention:	Not reported
Tank Material:	Not reported
Tank Construction:	Not reported
Tank Tightness Test:	Not reported
Tank Corrosion Protection:	Not reported
Tank Manifold:	Not reported
Tank Release Detection:	Not reported
Tank SFC Type:	Not reported
Pipe Material:	Not reported
Pipe Construction:	Not reported
Pipe Primary Release Detection:	Not reported
Pipe Second Release Detection:	Not reported
Pipe Corrosion Protection:	Not reported
Pipe Pumping System:	Not reported
Responsible Unit:	NORTHWEST
Dispencer/Pump SFC Type:	Not reported

Tank Name:	9
Tag Number:	Not reported
Tank Status:	Removed
Tank Status Date:	05/07/2014
Tank Install Date:	Not reported

AIBS BUILDING LLC BLK 43 (Continued) **U004221660**

Tank Closure Date:	12/05/2013
Capacity Range:	Not reported
Tank Permit Expiration Date:	Not reported
Tank Upgrade Date:	Not reported
Tank Spill Prevention:	Not reported
Tank Overfill Prevention:	Not reported
Tank Material:	Not reported
Tank Construction:	Not reported
Tank Tightness Test:	Not reported
Tank Corrosion Protection:	Not reported
Tank Manifold:	Not reported
Tank Release Detection:	Not reported
Tank SFC Type:	Not reported
Pipe Material:	Not reported
Pipe Construction:	Not reported
Pipe Primary Release Detection:	Not reported
Pipe Second Release Detection:	Not reported
Pipe Corrosion Protection:	Not reported
Pipe Pumping System:	Not reported
Responsible Unit:	NORTHWEST
Dispencer/Pump SFC Type:	Not reported

G46 **AIBS BUILDING LLC** **RCRA-LQG** **1000659024**
ESE **601 WESTLAKE AVE N** **WAD988486866**
< 1/8 **SEATTLE, WA 98104**
0.060 mi.
316 ft. **Site 6 of 16 in cluster G**

Relative:
Lower

Actual:
33 ft.

RCRA-LQG:

Date form received by agency:	02/28/2014
Facility name:	AIBS BUILDING LLC
Facility address:	601 WESTLAKE AVE N SEATTLE, WA 98104
EPA ID:	WAD988486866
Mailing address:	505 FIFTH AVE STE 900 SEATTLE, WA 98104
Contact:	NA AIBS BUILDING L
Contact address:	505 FIFTH AVE STE 900 SEATTLE, WA 98104
Contact country:	US
Contact telephone:	(000)000-0000
Contact email:	Not reported
EPA Region:	10
Land type:	Private
Classification:	Large Quantity Generator
Description:	Handler: generates 1,000 kg or more of hazardous waste during any calendar month; or generates more than 1 kg of acutely hazardous waste during any calendar month; or generates more than 100 kg of any residue or contaminated soil, waste or other debris resulting from the cleanup of a spill, into or on any land or water, of acutely hazardous waste during any calendar month; or generates 1 kg or less of acutely hazardous waste during any calendar month, and accumulates more than 1 kg of acutely hazardous waste at any time; or generates 100 kg or less of any residue or contaminated soil, waste or other debris resulting from the cleanup of a spill, into or on any land or water, of acutely hazardous waste during any calendar month, and accumulates more than 100 kg of that material at any time

AIBS BUILDING LLC (Continued) **1000659024**

Owner/Operator Summary:

Owner/operator name:	SEATTLE AUTO CENTER
Owner/operator address:	601 WESTLAKE AVE N SEATTLE, WA 98109
Owner/operator country:	US
Owner/operator telephone:	Not reported
Legal status:	Private
Owner/Operator Type:	Operator
Owner/Op start date:	12/31/2002
Owner/Op end date:	Not reported

Owner/operator name:	MONJAZEB, AL
Owner/operator address:	601 WESTLAKE AVE N SEATTLE, WA 98109
Owner/operator country:	US
Owner/operator telephone:	(206)628-4756
Legal status:	Private
Owner/Operator Type:	Owner
Owner/Op start date:	Not reported
Owner/Op end date:	Not reported

Owner/operator name:	NA AIBS BUILDING L
Owner/operator address:	505 FIFTH AVE STE 900 SEATTLE, WA 98104
Owner/operator country:	US
Owner/operator telephone:	(206)342-2000
Legal status:	Private
Owner/Operator Type:	Owner
Owner/Op start date:	01/01/1900
Owner/Op end date:	Not reported

Owner/operator name:	J & L HOLDINGS INC DEBA DOWNTOWN SEA NIS
Owner/operator address:	601 WESTLAKE AVE N SEATTLE, WA 98109
Owner/operator country:	US
Owner/operator telephone:	Not reported
Legal status:	Private
Owner/Operator Type:	Owner
Owner/Op start date:	12/31/2002
Owner/Op end date:	Not reported

Owner/operator name:	J & L HOLDINGS INC DEBA DOWNTOWN SEA NIS
Owner/operator address:	601 WESTLAKE AVE N SEATTLE, WA 98109
Owner/operator country:	US
Owner/operator telephone:	(506)628-4756
Legal status:	Private
Owner/Operator Type:	Operator
Owner/Op start date:	Not reported
Owner/Op end date:	Not reported

Owner/operator name:	NA WATER TECTONICS
Owner/operator address:	6300 MERRILL CREEK PKWY STE C1 EVERETT, WA 98203
Owner/operator country:	US
Owner/operator telephone:	(425)349-4200
Legal status:	Private

AIBS BUILDING LLC (Continued) **1000659024**

Owner/Operator Type: Operator
Owner/Op start date: 11/01/2013
Owner/Op end date: Not reported

Handler Activities Summary:
U.S. importer of hazardous waste: No
Mixed waste (haz. and radioactive): No
Recycler of hazardous waste: No
Transporter of hazardous waste: No
Treater, storer or disposer of HW: No
Underground injection activity: No
On-site burner exemption: No
Furnace exemption: No
Used oil fuel burner: No
Used oil processor: No
User oil refiner: No
Used oil fuel marketer to burner: No
Used oil Specification marketer: No
Used oil transfer facility: No
Used oil transporter: No

. Waste code: D001
. Waste name: IGNITABLE WASTE

Historical Generators:
Date form received by agency: 12/31/2003
Site name: SEATTLE AUTO CENTER
Classification: Not a generator, verified

Date form received by agency: 02/03/2003
Site name: SEATTLE AUTO CENTER
Classification: Not a generator, verified

. Waste code: D043
. Waste name: VINYL CHLORIDE

. Waste code: P002
. Waste name: 1-ACETYL-2-THIOUREA (OR) ACETAMIDE, N-(AMINOTHIOXOMETHYL)-

Violation Status: No violations found

Evaluation Action Summary:
Evaluation date: 01/25/2000
Evaluation: FOCUSED COMPLIANCE INSPECTION
Area of violation: Not reported
Date achieved compliance: Not reported
Evaluation lead agency: State

G47 **EDR Hist Auto** **1015568951**
ESE **601 WESTLAKE AVE N** **N/A**
< 1/8 **SEATTLE, WA 98109**
0.060 mi.
316 ft. **Site 7 of 16 in cluster G**

Relative:
Lower

Actual:
33 ft.

EDR Historical Auto Stations:

Name:	PACIFIC LINCOLN MERCURY NISSAN INCORPORATED USED CAR SALES
Year:	1999
Address:	601 WESTLAKE AVE N
Name:	SEATTLE AUTO CTR
Year:	2003
Address:	601 WESTLAKE AVE N
Name:	SEATTLE AUTO CTR
Year:	2004
Address:	601 WESTLAKE AVE N

G48 **AIBS BUILDING LLC** **WA MANIFEST** **S117724275**
ESE **601 WESTLAKE AVE N** **N/A**
< 1/8 **SEATTLE, WA 98104**
0.060 mi.
316 ft. **Site 8 of 16 in cluster G**

Relative:
Lower

Actual:
33 ft.

WA MANIFEST:

Facility Site ID Number:	32368748
EPA ID:	WAD988486866
NAICS:	325992
SWC Desc:	Not reported
FWC Desc:	Not reported
Form Comm:	This site generated contaminated filter media (Granular Activated Carbon) as part of the treatment of contaminated groundwater during calendar year 2014. Water treatment operations permanently ceased in 2014.
Data Year:	2015
Permit by Rule:	False
Treatment by Generator:	False
Mixed radioactive waste:	False
Importer of hazardous waste:	False
Immediate recycler:	False
Treatment/Storage/Disposal/Recycling Facility:	False
Generator of dangerous fuel waste:	False
Generator marketing to burner:	False
Other marketers (i.e., blender, distributor, etc.):	False
Utility boiler burner:	False
Industry boiler burner:	False
Industrial Furnace:	False
Smelter defferal:	False
Universal waste - batteries - generate:	False
Universal waste - thermostats - generate:	False
Universal waste - mercury - generate:	False
Universal waste - lamps - generate:	False
Universal waste - batteries - accumulate:	False
Universal waste - thermostats - accumulate:	False
Universal waste - mercury - accumulate:	False
Universal waste - lamps - accumulate:	False
Destination Facility for Universal Waste:	False
Off-specification used oil burner - utility boiler:	False
Off-specification used oil burner - industrial boiler:	False

AIBS BUILDING LLC (Continued) **S117724275**

Off-specification used oil burner - industrial furnace: False
Tax Reg #: 602293617
Business Type: Developer
Mail Name: AIBS Building LLC
Mail addr line1: 505 Fifth Ave Ste 900
Mail city,st,zip: Seattle, WA 98104
Mail country: UNITED STATES
Legal org name: AIBS Building LLC
Legal org type: Private
Legal addr line1: 505 Fifth Ave Ste 900
Legal city,st,zip: Seattle, WA 98104
Legal country: UNITED STATES
Legal phone nbr: 206-342-2000
Legal effective date: Not reported
Land org name: AIBS Building LLC
Land org type: Private
Land person name: Not reported
Land addr line1: 505 Fifth Ave Ste 900
Land city,st,zip: Seattle, WA 98104
Land country: UNITED STATES
Land phone nbr: 206-342-2000
Operator org name: Water Tectonics
Operator org type: Private
Operator addr line1: 6300 Merrill Creek Pkwy
Operator addr line2: Ste C100
Operator city,st,zip: Everett, WA 98203
Operator country: UNITED STATES
Operator phone nbr: 425-349-4200 *203
Operator effective date: 11/01/2013
Site contact name: Peter Johnson
Site contact addr line1: 6300 Merrill Creek Pkwy C100
Site Contact City/State/ Zip: Everett, WA 98203
Site Contact Country: UNITED STATES
Site Contact Phone #: 425-275-1381
Site Contact EMail: Peter.Johnson@watertectonics.com
Form Contact NAME: Ryan Lundberg
Form Contact ADDR LINE1: 200 112 Ave NE Ste 300
Form Contact City,ST,Zip: Bellevue, WA 98004
Form Contact Country: UNITED STATES
Form Contact Phone #: 425-324-1704
Form Contact EMail: Ryan.lundberg@gly.com
Gen Status CD: XQG
Monthly Generation: False
Batch Generation: False
One Time Generation: False
Transport Own Waste: False
Tranports Other Waste: False
Recycler Onsite: False
Transfer Facility: False
Other Exemption: Not reported
UW Battery Gen: False
Used Oil Transporter: False
Used Oil Transfer Facility: False
Used Oil Processor: False
Used Oil Refiner: False
Used Oil Fuel Marketer Directs Shipments: False
Used Oil Fuel Marketer Meets Specs: False

AIBS BUILDING LLC (Continued) **S117724275**

Waste Streams Generated:

Facility ID:	32368748
Data Year:	2014
Description:	Settling Tank Sediment
Mix:	False
Reported Qty:	135000 LB
Kilo Qty:	61236.0010
Density No:	0
Density Qty:	Not reported

Facility ID:	32368748
Data Year:	2014
Description:	Carbon Filter Media and Water
Mix:	False
Reported Qty:	864000 LB
Kilo Qty:	391910.406
Density No:	0
Density Qty:	Not reported

Shipments Sent:

Facility ID:	32368748
Data Year:	2014
Shipment sent data:	2014-11-13 00:00:00
Reported Qty:	27000 LB
Kilo Qty:	12247.2002

Facility ID:	32368748
Data Year:	2014
Shipment sent data:	2014-07-16 00:00:00
Reported Qty:	27000 LB
Kilo Qty:	12247.2002

Facility ID:	32368748
Data Year:	2014
Shipment sent data:	2014-07-16 00:00:00
Reported Qty:	27000 LB
Kilo Qty:	12247.2002

Facility ID:	32368748
Data Year:	2014
Shipment sent data:	2014-07-18 00:00:00
Reported Qty:	27000 LB
Kilo Qty:	12247.2002

Facility ID:	32368748
Data Year:	2014
Shipment sent data:	2014-07-14 00:00:00
Reported Qty:	27000 LB
Kilo Qty:	12247.2002

Facility ID:	32368748
Data Year:	2014
Shipment sent data:	2014-12-24 00:00:00
Reported Qty:	27000 LB
Kilo Qty:	12247.2002

AIBS BUILDING LLC (Continued) **S117724275**

Facility ID: 32368748
Data Year: 2014
Shipment sent data: 2014-12-24 00:00:00
Reported Qty: 27000 LB
Kilo Qty: 12247.2002

Facility ID: 32368748
Data Year: 2014
Shipment sent data: 2014-12-22 00:00:00
Reported Qty: 27000 LB
Kilo Qty: 12247.2002

Facility ID: 32368748
Data Year: 2014
Shipment sent data: 2014-12-22 00:00:00
Reported Qty: 27000 LB
Kilo Qty: 12247.2002

Facility ID: 32368748
Data Year: 2014
Shipment sent data: 2014-08-28 00:00:00
Reported Qty: 27000 LB
Kilo Qty: 12247.2002

Facility ID: 32368748
Data Year: 2014
Shipment sent data: 2014-08-27 00:00:00
Reported Qty: 27000 LB
Kilo Qty: 12247.2002

Facility ID: 32368748
Data Year: 2014
Shipment sent data: 2014-06-23 00:00:00
Reported Qty: 27000 LB
Kilo Qty: 12247.2002

Facility ID: 32368748
Data Year: 2014
Shipment sent data: 2014-06-23 00:00:00
Reported Qty: 27000 LB
Kilo Qty: 12247.2002

Facility ID: 32368748
Data Year: 2014
Shipment sent data: 2014-06-16 00:00:00
Reported Qty: 27000 LB
Kilo Qty: 12247.2002

Facility ID: 32368748
Data Year: 2014
Shipment sent data: 2014-06-10 00:00:00
Reported Qty: 27000 LB
Kilo Qty: 12247.2002

Facility ID: 32368748
Data Year: 2014
Shipment sent data: 2014-06-10 00:00:00

AIBS BUILDING LLC (Continued) **S117724275**

Reported Qty: 27000 LB
Kilo Qty: 12247.2002

Facility ID: 32368748
Data Year: 2014
Shipment sent data: 2014-05-28 00:00:00
Reported Qty: 27000 LB
Kilo Qty: 12247.2002

Facility ID: 32368748
Data Year: 2014
Shipment sent data: 2014-05-28 00:00:00
Reported Qty: 27000 LB
Kilo Qty: 12247.2002

Facility ID: 32368748
Data Year: 2014
Shipment sent data: 2014-05-13 00:00:00
Reported Qty: 27000 LB
Kilo Qty: 12247.2002

Facility ID: 32368748
Data Year: 2014
Shipment sent data: 2014-05-13 00:00:00
Reported Qty: 27000 LB
Kilo Qty: 12247.2002

Facility Site ID Number: 32368748
EPA ID: WAD988486866
NAICS: 325992
SWC Desc: Not reported
FWC Desc: D043,F002
Form Comm: Not reported
Data Year: 2014
Permit by Rule: False
Treatment by Generator: False
Mixed radioactive waste: False
Importer of hazardous waste: False
Immediate recycler: False
Treatment/Storage/Disposal/Recycling Facility: False
Generator of dangerous fuel waste: False
Generator marketing to burner: False
Other marketers (i.e., blender, distributor, etc.): False
Utility boiler burner: False
Industry boiler burner: False
Industrial Furnace: False
Smelter defferal: False
Universal waste - batteries - generate: False
Universal waste - thermostats - generate: False
Universal waste - mercury - generate: False
Universal waste - lamps - generate: False
Universal waste - batteries - accumulate: False
Universal waste - thermostats - accumulate: False
Universal waste - mercury - accumulate: False
Universal waste - lamps - accumulate: False
Destination Facility for Universal Waste: False

AIBS BUILDING LLC (Continued) **S117724275**

Off-specification used oil burner - utility boiler:	False
Off-specification used oil burner - industrial boiler:	False
Off-specification used oil burner - industrial furnace:	False
Tax Reg #:	602293617
Business Type:	Developer
Mail Name:	AIBS Building LLC
Mail addr line1:	505 Fifth Ave Ste 900
Mail city,st,zip:	Seattle, WA 98104
Mail country:	UNITED STATES
Legal org name:	AIBS Building LLC
Legal org type:	Private
Legal addr line1:	505 Fifth Ave Ste 900
Legal city,st,zip:	Seattle, WA 98104
Legal country:	UNITED STATES
Legal phone nbr:	206-342-2000
Legal effective date:	Not reported
Land org name:	AIBS Building LLC
Land org type:	Private
Land person name:	Not reported
Land addr line1:	505 Fifth Ave Ste 900
Land city,st,zip:	Seattle, WA 98104
Land country:	UNITED STATES
Land phone nbr:	206-342-2000
Operator org name:	Water Tectonics
Operator org type:	Private
Operator addr line1:	6300 Merrill Creek Pkwy Ste C100
Operator city,st,zip:	Everett, WA 98203
Operator country:	UNITED STATES
Operator phone nbr:	425-349-4200 *203
Operator effective date:	11/01/2013
Site contact name:	Peter Johnson
Site contact addr line1:	6300 Merrill Creek Pkwy C100
Site Contact City/State/ Zip:	Everett, WA 98203
Site Contact Country:	UNITED STATES
Site Contact Phone #:	425-275-1381
Site Contact EMail:	Peter.Johnson@watertectonics.com
Form Contact NAME:	Ryan Lundberg
Form Contact ADDR LINE1:	200 112 Ave NE Ste 300
Form Contact City,ST,Zip:	Bellevue, WA 98004
Form Contact Country:	UNITED STATES
Form Contact Phone #:	425-324-1704
Form Contact EMail:	Ryan.lundberg@gly.com
Gen Status CD:	LQG
Monthly Generation:	False
Batch Generation:	True
One Time Generation:	False
Transport Own Waste:	False
Tranports Other Waste:	False
Recycler Onsite:	False
Transfer Facility:	False
Other Exemption:	Not reported
UW Battery Gen:	False
Used Oil Transporter:	False
Used Oil Transfer Facility:	False
Used Oil Processor:	False
Used Oil Refiner:	False
Used Oil Fuel Marketer Directs Shipments:	False

AIBS BUILDING LLC (Continued) **S117724275**

Used Oil Fuel Marketer Meets Specs: False

Waste Streams Generated:

Facility ID:	32368748
Data Year:	2014
Description:	Settling Tank Sediment
Mix:	False
Reported Qty:	135000 LB
Kilo Qty:	61236.0010
Density No:	0
Density Qty:	Not reported

Facility ID:	32368748
Data Year:	2014
Description:	Carbon Filter Media and Water
Mix:	False
Reported Qty:	864000 LB
Kilo Qty:	391910.406
Density No:	0
Density Qty:	Not reported

Shipments Sent:

Facility ID:	32368748
Data Year:	2014
Shipment sent data:	2014-11-13 00:00:00
Reported Qty:	27000 LB
Kilo Qty:	12247.2002

Facility ID:	32368748
Data Year:	2014
Shipment sent data:	2014-07-16 00:00:00
Reported Qty:	27000 LB
Kilo Qty:	12247.2002

Facility ID:	32368748
Data Year:	2014
Shipment sent data:	2014-07-16 00:00:00
Reported Qty:	27000 LB
Kilo Qty:	12247.2002

Facility ID:	32368748
Data Year:	2014
Shipment sent data:	2014-07-18 00:00:00
Reported Qty:	27000 LB
Kilo Qty:	12247.2002

Facility ID:	32368748
Data Year:	2014
Shipment sent data:	2014-07-14 00:00:00
Reported Qty:	27000 LB
Kilo Qty:	12247.2002

Facility ID:	32368748
Data Year:	2014
Shipment sent data:	2014-12-24 00:00:00
Reported Qty:	27000 LB

AIBS BUILDING LLC (Continued) **S117724275**

Kilo Qty:	12247.2002
Facility ID:	32368748
Data Year:	2014
Shipment sent data:	2014-12-24 00:00:00
Reported Qty:	27000 LB
Kilo Qty:	12247.2002
Facility ID:	32368748
Data Year:	2014
Shipment sent data:	2014-12-22 00:00:00
Reported Qty:	27000 LB
Kilo Qty:	12247.2002
Facility ID:	32368748
Data Year:	2014
Shipment sent data:	2014-12-22 00:00:00
Reported Qty:	27000 LB
Kilo Qty:	12247.2002
Facility ID:	32368748
Data Year:	2014
Shipment sent data:	2014-08-28 00:00:00
Reported Qty:	27000 LB
Kilo Qty:	12247.2002
Facility ID:	32368748
Data Year:	2014
Shipment sent data:	2014-08-27 00:00:00
Reported Qty:	27000 LB
Kilo Qty:	12247.2002
Facility ID:	32368748
Data Year:	2014
Shipment sent data:	2014-06-23 00:00:00
Reported Qty:	27000 LB
Kilo Qty:	12247.2002
Facility ID:	32368748
Data Year:	2014
Shipment sent data:	2014-06-23 00:00:00
Reported Qty:	27000 LB
Kilo Qty:	12247.2002
Facility ID:	32368748
Data Year:	2014
Shipment sent data:	2014-06-16 00:00:00
Reported Qty:	27000 LB
Kilo Qty:	12247.2002
Facility ID:	32368748
Data Year:	2014
Shipment sent data:	2014-06-10 00:00:00
Reported Qty:	27000 LB
Kilo Qty:	12247.2002
Facility ID:	32368748

AIBS BUILDING LLC (Continued) **S117724275**

Data Year: 2014
Shipment sent data: 2014-06-10 00:00:00
Reported Qty: 27000 LB
Kilo Qty: 12247.2002

Facility ID: 32368748
Data Year: 2014
Shipment sent data: 2014-05-28 00:00:00
Reported Qty: 27000 LB
Kilo Qty: 12247.2002

Facility ID: 32368748
Data Year: 2014
Shipment sent data: 2014-05-28 00:00:00
Reported Qty: 27000 LB
Kilo Qty: 12247.2002

Facility ID: 32368748
Data Year: 2014
Shipment sent data: 2014-05-13 00:00:00
Reported Qty: 27000 LB
Kilo Qty: 12247.2002

Facility ID: 32368748
Data Year: 2014
Shipment sent data: 2014-05-13 00:00:00
Reported Qty: 27000 LB
Kilo Qty: 12247.2002

G49 **SEATTLE AUTO CENTER** **WA CSCSL** **S109556134**
ESE **601 WESTLAKE AVE N** **WA LUST** **N/A**
< 1/8 **SEATTLE, WA 98109** **WA VCP**
0.060 mi. **WA ALLSITES**
316 ft. **Site 9 of 16 in cluster G** **WA SPILLS**

Relative:
Lower

Actual:
33 ft.

CSCSL:
Facility ID: 32368748
Region: Northwest
Lat/Long: 47.625163 / -122.338980
Brownfield Status: Not reported
Rank Status: N
Clean Up Siteid: 12637
Site Status: Cleanup Started
PSI?: Not reported
Contaminant Name: Benzene
Ground Water: Confirmed Above Cleanup Level
Surface Water: Not reported
Soil: Confirmed Above Cleanup Level
Sediment: Not reported
Air: Not reported
Bedrock: Not reported
Responsible Unit: Northwest

Facility ID: 32368748
Region: Northwest
Lat/Long: 47.625163 / -122.338980
Brownfield Status: Not reported

SEATTLE AUTO CENTER (Continued) **S109556134**

Rank Status: N
Clean Up Siteid: 12637
Site Status: Cleanup Started
PSI?: Not reported
Contaminant Name: Lead
Ground Water: Suspected
Surface Water: Not reported
Soil: Confirmed Above Cleanup Level
Sediment: Not reported
Air: Not reported
Bedrock: Not reported
Responsible Unit: Northwest

Facility ID: 32368748
Region: Northwest
Lat/Long: 47.625163 / -122.338980
Brownfield Status: Not reported
Rank Status: N
Clean Up Siteid: 12637
Site Status: Cleanup Started
PSI?: Not reported
Contaminant Name: Metals - Other
Ground Water: Not reported
Surface Water: Not reported
Soil: Confirmed Above Cleanup Level
Sediment: Not reported
Air: Not reported
Bedrock: Not reported
Responsible Unit: Northwest

Facility ID: 32368748
Region: Northwest
Lat/Long: 47.625163 / -122.338980
Brownfield Status: Not reported
Rank Status: N
Clean Up Siteid: 12637
Site Status: Cleanup Started
PSI?: Not reported
Contaminant Name: Other Non-Halogenated Organics
Ground Water: Not reported
Surface Water: Not reported
Soil: Confirmed Above Cleanup Level
Sediment: Not reported
Air: Not reported
Bedrock: Not reported
Responsible Unit: Northwest

Facility ID: 32368748
Region: Northwest
Lat/Long: 47.625163 / -122.338980
Brownfield Status: Not reported
Rank Status: N
Clean Up Siteid: 12637
Site Status: Cleanup Started
PSI?: Not reported
Contaminant Name: Petroleum-Diesel
Ground Water: Confirmed Above Cleanup Level

SEATTLE AUTO CENTER (Continued) **S109556134**

Surface Water: Not reported
Soil: Below MTCA Cleanup Level After Assessment
Sediment: Not reported
Air: Not reported
Bedrock: Not reported
Responsible Unit: Northwest

Facility ID: 32368748
Region: Northwest
Lat/Long: 47.625163 / -122.338980
Brownfield Status: Not reported
Rank Status: N
Clean Up Siteid: 12637
Site Status: Cleanup Started
PSI?: Not reported
Contaminant Name: Petroleum-Gasoline
Ground Water: Confirmed Above Cleanup Level
Surface Water: Not reported
Soil: Confirmed Above Cleanup Level
Sediment: Not reported
Air: Not reported
Bedrock: Not reported
Responsible Unit: Northwest

Facility ID: 32368748
Region: Northwest
Lat/Long: 47.625163 / -122.338980
Brownfield Status: Not reported
Rank Status: N
Clean Up Siteid: 12637
Site Status: Cleanup Started
PSI?: Not reported
Contaminant Name: Petroleum-Other
Ground Water: Suspected
Surface Water: Not reported
Soil: Confirmed Above Cleanup Level
Sediment: Not reported
Air: Not reported
Bedrock: Not reported
Responsible Unit: Northwest

LUST:
Facility ID: 32368748
Lust Status Type: Cleanup Started
Cleanup Site ID: 12637
Cleanup Unit Type: Upland
Process Type: Voluntary Cleanup Program
Cleanup Unit Name: AIBS Building Block 43
Lust Status Date: 11/01/2013
Response Section: Northwest
Lat/Long: 47.625163 / -122.33898

VCP:
edr_fstat: WA
edr_fzip: 98109
edr_fcnty: KING

SEATTLE AUTO CENTER (Continued) **S109556134**

edr_zip: Not reported
Facility ID: 32368748
VCP Status: Not reported
VCP: Yes
Ecology Status: Not reported
NFA Type: Not reported
Date NFA: Not reported
Rank: N
Cleanup Siteid: 12637

edr_fstat: WA
edr_fzip: 98109
edr_fcnty: KING
edr_zip: Not reported
Facility ID: 32368748
VCP Status: Not reported
VCP: Yes
Ecology Status: Not reported
NFA Type: Not reported
Date NFA: Not reported
Rank: N
Cleanup Siteid: 12637

edr_fstat: WA
edr_fzip: 98109
edr_fcnty: KING
edr_zip: Not reported
Facility ID: 32368748
VCP Status: Not reported
VCP: Yes
Ecology Status: Not reported
NFA Type: Not reported
Date NFA: Not reported
Rank: N
Cleanup Siteid: 12637

edr_fstat: WA
edr_fzip: 98109
edr_fcnty: KING
edr_zip: Not reported
Facility ID: 32368748
VCP Status: Not reported
VCP: Yes
Ecology Status: Not reported
NFA Type: Not reported
Date NFA: Not reported
Rank: N
Cleanup Siteid: 12637

edr_fstat: WA
edr_fzip: 98109
edr_fcnty: KING
edr_zip: Not reported
Facility ID: 32368748
VCP Status: Not reported
VCP: Yes
Ecology Status: Not reported

SEATTLE AUTO CENTER (Continued) **S109556134**

NFA Type: Not reported
Date NFA: Not reported
Rank: N
Cleanup Siteid: 12637

edr_fstat: WA
edr_fzip: 98109
edr_fcnty: KING
edr_zip: Not reported
Facility ID: 32368748
VCP Status: Not reported
VCP: Yes
Ecology Status: Not reported
NFA Type: Not reported
Date NFA: Not reported
Rank: N
Cleanup Siteid: 12637

edr_fstat: WA
edr_fzip: 98109
edr_fcnty: KING
edr_zip: Not reported
Facility ID: 32368748
VCP Status: Not reported
VCP: Yes
Ecology Status: Not reported
NFA Type: Not reported
Date NFA: Not reported
Rank: N
Cleanup Siteid: 12637

ALLSITES:
Facility Name: SEATTLE AUTO CENTER
Facility Id: 32368748

Interaction: 37893
Interaction 1: I
Interaction 2: HWG
Ecology Program: HAZWASTE
Program Data: TURBOWASTE
Facility Alt.: Not reported
Program ID: WAD988486866
Date Interaction: 1991-05-22 00:00:00
Date Interaction 3: Hazardous Waste Generator
Latitude: 47.625158620000001
Longitude: -122.33894926000001

Interaction: 107840
Interaction 1: I
Interaction 2: HWG
Ecology Program: HAZWASTE
Program Data: TURBOWASTE
Facility Alt.: AIBS Building LLC
Program ID: WAD988486866
Date Interaction: 2014-02-28 00:00:00
Date Interaction 3: Hazardous Waste Generator

SEATTLE AUTO CENTER (Continued) **S109556134**

Latitude:	47.625158620000001
Longitude:	-122.33894926000001
Interaction:	108393
Interaction 1:	I
Interaction 2:	UST
Ecology Program:	TOXICS
Program Data:	UST
Facility Alt.:	AIBS BULDING LLC BLK 43
Program ID:	620110
Date Interaction:	2014-03-31 00:00:00
Date Interaction 3:	Underground Storage Tank
Latitude:	47.625158620000001
Longitude:	-122.33894926000001
Interaction:	112810
Interaction 1:	A
Interaction 2:	LUST
Ecology Program:	TOXICS
Program Data:	ISIS
Facility Alt.:	AIBS Building Block 43
Program ID:	620110
Date Interaction:	2015-03-26 00:00:00
Date Interaction 3:	LUST Facility
Latitude:	47.625158620000001
Longitude:	-122.33894926000001
Interaction:	106118
Interaction 1:	A
Interaction 2:	CONSTSWGP
Ecology Program:	WATQUAL
Program Data:	PARIS
Facility Alt.:	Block 43 South Lake Union
Program ID:	WAR301237
Date Interaction:	2013-07-18 00:00:00
Date Interaction 3:	Construction SW GP
Latitude:	47.625158620000001
Longitude:	-122.33894926000001
Interaction:	113427
Interaction 1:	A
Interaction 2:	VOLCLNST
Ecology Program:	TOXICS
Program Data:	ISIS
Facility Alt.:	Seattle Auto Center
Program ID:	NW2973
Date Interaction:	2015-05-15 00:00:00
Date Interaction 3:	Voluntary Cleanup Sites
Latitude:	47.625158620000001
Longitude:	-122.33894926000001

SEATTLE AUTO CENTER (Continued) **S109556134**

SPILLS:

Facility ID:	646344
Medium:	SURFACE WATER-FRESH
Material Desc:	OTHER - SEE NOTE
Material Qty:	Not reported
Material Units:	Not reported
Date Received:	Not reported
Contact Name:	UNKNOWN
Incident Date:	Not reported
Incident Category Type:	Not reported
Incident Category:	Not reported
Latitude:	Not reported
Longitude:	Not reported
Source Type:	Not reported
Source:	Not reported
Vessel Facility Name2:	Not reported
Recovered Quantity:	Not reported
Resp Party Name:	Not reported

G50 **WEHR LIGHTNING SERVICE AV N** **EDR Hist Auto** **1009386838**
ENE **WESTLAKE AVE & ROY** **N/A**
< 1/8 **SEATTLE, WA**
0.060 mi.
317 ft. **Site 10 of 16 in cluster G**

Relative:
Lower

Actual:
26 ft.

EDR Historical Auto Stations:

Name:	WEHR LIGHTNING SERVICE AV N
Year:	1930
Type:	GASOLINE AND OIL SERVICE STATIONS

E51 **CARL ZAPFFE INC** **WA ALLSITES** **1001490270**
SW **513 DEXTER AVE N** **RCRA NonGen / NLR** **WAD044600252**
< 1/8 **SEATTLE, WA 98109** **FINDS**
0.061 mi. **ECHO**
322 ft. **Site 4 of 7 in cluster E**

Relative:
Higher

Actual:
68 ft.

ALLSITES:

Facility Name:	CARL ZAPFFE INC
Facility Id:	99424659
Interaction:	76480
Interaction 1:	I
Interaction 2:	HWG
Ecology Program:	HAZWASTE
Program Data:	TURBOWASTE
Facility Alt.:	Not reported
Program ID:	WAD044600252
Date Interaction:	1987-06-29 00:00:00
Date Interaction 3:	Hazardous Waste Generator
Latitude:	47.623584381999997
Longitude:	-122.342405101

RCRA NonGen / NLR:
Date form received by agency: 02/20/1996

CARL ZAPFFE INC (Continued) **1001490270**

Facility name:	CARL ZAPFFE INC
Facility address:	513 DEXTER AVE N SEATTLE, WA 98109
EPA ID:	WAD044600252
Mailing address:	12004 AURORA AVE N SEATTLE, WA 98133-8250
Contact:	CARL ZAPFFE INC CARL ZAPFFE INC
Contact address:	12004 AURORA AVE N SEATTLE, WA 98133-8250
Contact country:	US
Contact telephone:	(000)000-0000
Contact email:	Not reported
EPA Region:	10
Classification:	Non-Generator
Description:	Handler: Non-Generators do not presently generate hazardous waste

Owner/Operator Summary:

Owner/operator name:	THADDEUS T
Owner/operator address:	12004 AURORA AVE N SEATTLE, WA 98133
Owner/operator country:	US
Owner/operator telephone:	(800)544-9313
Legal status:	Private
Owner/Operator Type:	Operator
Owner/Op start date:	12/04/1996
Owner/Op end date:	Not reported

Owner/operator name:	CARL ZAPFFE INC C
Owner/operator address:	12004 AURORA AVE N SEATTLE, WA 98133
Owner/operator country:	US
Owner/operator telephone:	(000)000-0000
Legal status:	Private
Owner/Operator Type:	Owner
Owner/Op start date:	12/04/1996
Owner/Op end date:	Not reported

Handler Activities Summary:

U.S. importer of hazardous waste:	No
Mixed waste (haz. and radioactive):	No
Recycler of hazardous waste:	No
Transporter of hazardous waste:	No
Treater, storer or disposer of HW:	No
Underground injection activity:	No
On-site burner exemption:	No
Furnace exemption:	No
Used oil fuel burner:	No
Used oil processor:	No
User oil refiner:	No
Used oil fuel marketer to burner:	No
Used oil Specification marketer:	No
Used oil transfer facility:	No
Used oil transporter:	No

Historical Generators:

Date form received by agency: 02/20/1996

CARL ZAPFFE INC (Continued) **1001490270**

Site name: CARL ZAPFFE INC
Classification: Not a generator, verified

Violation Status: No violations found

FINDS:

Registry ID: 110005320401

Environmental Interest/Information System
Washington Facility / Site Identification System (WA-FSIS) provides a means to query and display data maintained by the Washington Department of Ecology. This system contains key information for each facility/site that is currently, or has been, of interest to the Air Quality, Dam Safety, Hazardous Waste, Toxics Cleanup, and Water Quality Programs.

RCRAInfo is a national information system that supports the Resource Conservation and Recovery Act (RCRA) program through the tracking of events and activities related to facilities that generate, transport, and treat, store, or dispose of hazardous waste. RCRAInfo allows RCRA program staff to track the notification, permit, compliance, and corrective action activities required under RCRA.

ECHO:
Envid: 1001490270
Registry ID: 110005320401
DFR URL: http://echo.epa.gov/detailed_facility_report?fid=110005320401

E52 **WOLFE AND CO** **EDR Hist Cleaner** **1009345703**
SW **513 DEXTER AVE N** **N/A**
< 1/8 **SEATTLE, WA**
0.061 mi.
322 ft. **Site 5 of 7 in cluster E**

Relative: Higher

Actual: 68 ft.

EDR Historical Cleaners:
Name: WOLFE AND CO
Year: 1966
Type: CARPET AND RUG CLEANERS

F53 **KORRY ELECTRONICS SEATTLE** **WA ALLSITES** **1000372229**
NW **801 DEXTER AVE N** **RCRA NonGen / NLR** **WAD980977631**
< 1/8 **SEATTLE, WA 98109** **CA HAZNET**
0.062 mi. **WA MANIFEST**
328 ft. **Site 7 of 7 in cluster F**

Relative: Higher

Actual: 61 ft.

ALLSITES:
Facility Name: 801 DEXTER
Facility Id: 14940

Interaction: 102382
Interaction 1: I
Interaction 2: CONSTSWGP
Ecology Program: WATQUAL
Program Data: PARIS

KORRY ELECTRONICS SEATTLE (Continued) **1000372229**

Facility Alt.: 801 Dexter
Program ID: WAR126078
Date Interaction: 2012-07-11 00:00:00
Date Interaction 3: Construction SW GP
Latitude: 47.626433374999998
Longitude: -122.34244083199999

Facility Name: KORRY ELECTRONICS SEATTLE
Facility Id: 4235185

Interaction: 14251
Interaction 1: I
Interaction 2: HWG
Ecology Program: HAZWASTE
Program Data: TURBOWASTE
Facility Alt.: Korry Electronics Seattle
Program ID: WAD980977631
Date Interaction: 1985-04-22 00:00:00
Date Interaction 3: Hazardous Waste Generator
Latitude: 47.626454381999999
Longitude: -122.3423851

Interaction: 14254
Interaction 1: I
Interaction 2: HWP
Ecology Program: HAZWASTE
Program Data: HWPPRT
Facility Alt.: Not reported
Program ID: WAD980977631
Date Interaction: 1991-01-01 00:00:00
Date Interaction 3: Hazardous Waste Planner
Latitude: 47.626454381999999
Longitude: -122.3423851

Interaction: 14255
Interaction 1: I
Interaction 2: TIER2
Ecology Program: HAZWASTE
Program Data: EPCRA
Facility Alt.: Not reported
Program ID: WAD980977631
Date Interaction: 1991-01-01 00:00:00
Date Interaction 3: Emergency/Haz Chem Rpt TI
Latitude: 47.626454381999999
Longitude: -122.3423851

Interaction: 14252
Interaction 1: I
Interaction 2: TRI
Ecology Program: HAZWASTE
Program Data: EPCRA
Facility Alt.: Not reported
Program ID: WAD980977631

KORRY ELECTRONICS SEATTLE (Continued) **1000372229**

Date Interaction:	1988-01-01 00:00:00
Date Interaction 3:	Toxics Release Inventory
Latitude:	47.626454381999999
Longitude:	-122.3423851

Interaction:	14253
Interaction 1:	I
Interaction 2:	TRI
Ecology Program:	HAZWASTE
Program Data:	EPCRA
Facility Alt.:	Not reported
Program ID:	WAD980977631
Date Interaction:	1989-01-01 00:00:00
Date Interaction 3:	Toxics Release Inventory
Latitude:	47.626454381999999
Longitude:	-122.3423851

RCRA NonGen / NLR:

Date form received by agency:	06/08/2011
Facility name:	KORRY ELECTRONICS SEATTLE
Facility address:	801 DEXTER AVE N SEATTLE, WA 98109
EPA ID:	WAD980977631
Mailing address:	11910 BEVERLY PARK ROAD EVERETT, WA 28204
Contact:	KORRY ELECTRONI KORRY ELECTRONI
Contact address:	11910 BEVERLY PARK ROAD EVERETT, WA 28204
Contact country:	US
Contact telephone:	(000)000-0000
Contact email:	Not reported
EPA Region:	10
Land type:	Private
Classification:	Non-Generator
Description:	Handler: Non-Generators do not presently generate hazardous waste

Owner/Operator Summary:

Owner/operator name:	ESTERLINE TECHN E
Owner/operator address:	10800 NE 8TH ST BELLEVUE, WA 98004
Owner/operator country:	US
Owner/operator telephone:	(425)453-9400
Legal status:	Private
Owner/Operator Type:	Owner
Owner/Op start date:	07/22/1996
Owner/Op end date:	Not reported

Owner/operator name:	DAN M
Owner/operator address:	11910 BEVERLY PARK ROAD EVERETT, WA 28204
Owner/operator country:	US
Owner/operator telephone:	(425)297-9700
Legal status:	Private
Owner/Operator Type:	Operator

KORRY ELECTRONICS SEATTLE (Continued) **1000372229**

Owner/Op start date: 01/01/1900
Owner/Op end date: Not reported

Handler Activities Summary:
U.S. importer of hazardous waste: No
Mixed waste (haz. and radioactive): No
Recycler of hazardous waste: No
Transporter of hazardous waste: No
Treater, storer or disposer of HW: No
Underground injection activity: No
On-site burner exemption: No
Furnace exemption: No
Used oil fuel burner: No
Used oil processor: No
User oil refiner: No
Used oil fuel marketer to burner: No
Used oil Specification marketer: No
Used oil transfer facility: No
Used oil transporter: No

Historical Generators:
Date form received by agency: 02/26/2010
Site name: KORRY ELECTRONICS SEATTLE
Classification: Large Quantity Generator

. Waste code: D001
. Waste name: IGNITABLE WASTE

. Waste code: D002
. Waste name: CORROSIVE WASTE

. Waste code: D005
. Waste name: BARIUM

. Waste code: D006
. Waste name: CADMIUM

. Waste code: D007
. Waste name: CHROMIUM

. Waste code: D008
. Waste name: LEAD

. Waste code: D011
. Waste name: SILVER

. Waste code: D035
. Waste name: METHYL ETHYL KETONE

. Waste code: F002
. Waste name: THE FOLLOWING SPENT HALOGENATED SOLVENTS: TETRACHLOROETHYLENE, METHYLENE CHLORIDE, TRICHLOROETHYLENE, 1,1,1-TRICHLOROETHANE, CHLOROBENZENE, 1,1,2-TRICHLORO-1,2,2-TRIFLUOROETHANE, ORTHO-DICHLOROBENZENE, TRICHLOROFLUOROMETHANE, AND 1,1,2, TRICHLOROETHANE; ALL SPENT SOLVENT MIXTURES/BLENDS CONTAINING, BEFORE USE, A TOTAL OF TEN PERCENT OR MORE (BY VOLUME) OF ONE OR MORE OF THE

KORRY ELECTRONICS SEATTLE (Continued) **1000372229**

ABOVE HALOGENATED SOLVENTS OR THOSE SOLVENTS LISTED IN F001, F004, AND F005; AND STILL BOTTOMS FROM THE RECOVERY OF THESE SPENT SOLVENTS AND SPENT SOLVENT MIXTURES.

. Waste code: F003
. Waste name: THE FOLLOWING SPENT NONHALOGENATED SOLVENTS: XYLENE, ACETONE, ETHYL ACETATE, ETHYL BENZENE, ETHYL ETHER, METHYL ISOBUTYL KETONE, N-BUTYL ALCOHOL, CYCLOHEXANONE, AND METHANOL; ALL SPENT SOLVENT MIXTURES/BLENDS CONTAINING, BEFORE USE, ONLY THE ABOVE SPENT NONHALOGENATED SOLVENTS; AND ALL SPENT SOLVENT MIXTURES/BLENDS CONTAINING, BEFORE USE, ONE OR MORE OF THE ABOVE NONHALOGENATED SOLVENTS, AND A TOTAL OF TEN PERCENT OR MORE (BY VOLUME) OF ONE OR MORE OF THOSE SOLVENTS LISTED IN F001, F002, F004, AND F005; AND STILL BOTTOMS FROM THE RECOVERY OF THESE SPENT SOLVENTS AND SPENT SOLVENT MIXTURES.

. Waste code: F005
. Waste name: THE FOLLOWING SPENT NONHALOGENATED SOLVENTS: TOLUENE, METHYL ETHYL KETONE, CARBON DISULFIDE, ISOBUTANOL, PYRIDINE, BENZENE, 2-ETHOXYETHANOL, AND 2-NITROPROPANE; ALL SPENT SOLVENT MIXTURES/BLENDS CONTAINING, BEFORE USE, A TOTAL OF TEN PERCENT OR MORE (BY VOLUME) OF ONE OR MORE OF THE ABOVE NONHALOGENATED SOLVENTS OR THOSE SOLVENTS LISTED IN F001, F002, OR F004; AND STILL BOTTOMS FROM THE RECOVERY OF THESE SPENT SOLVENTS AND SPENT SOLVENT MIXTURES.

. Waste code: WP02
. Waste name: Washington State Dangerous Persistent Waste containing Halogenated Organic Compounds (HOC) at a total concentration level of 0.01% to 1.0%.

. Waste code: WT02
. Waste name: Washington State Dangerous Toxic Waste with a toxic constituents concentration greater than or equal to 0.001% and less than 1.0%, determined by biological testing methods or a book designation procedure.

Date form received by agency: 12/31/2007
Site name: KORRY ELECTRONICS SEATTLE
Classification: Large Quantity Generator

Date form received by agency: 12/31/2005
Site name: KORRY ELECTRONICS SEATTLE
Classification: Large Quantity Generator

Date form received by agency: 12/31/2003
Site name: KORRY ELECTRONICS SEATTLE
Classification: Large Quantity Generator

Date form received by agency: 03/13/2000
Site name: KORRY ELECTRONICS SEATTLE
Classification: Not a generator, verified

. Waste code: D001
. Waste name: IGNITABLE WASTE

. Waste code: D006
. Waste name: CADMIUM

KORRY ELECTRONICS SEATTLE (Continued) **1000372229**

. Waste code: D007
. Waste name: CHROMIUM

. Waste code: D008
. Waste name: LEAD

. Waste code: D009
. Waste name: MERCURY

. Waste code: D035
. Waste name: METHYL ETHYL KETONE

. Waste code: F002
. Waste name: THE FOLLOWING SPENT HALOGENATED SOLVENTS: TETRACHLOROETHYLENE, METHYLENE CHLORIDE, TRICHLOROETHYLENE, 1,1,1-TRICHLOROETHANE, CHLOROBENZENE, 1,1,2-TRICHLORO-1,2,2-TRIFLUOROETHANE, ORTHO-DICHLOROBENZENE, TRICHLOROFLUOROMETHANE, AND 1,1,2, TRICHLOROETHANE; ALL SPENT SOLVENT MIXTURES/BLENDS CONTAINING, BEFORE USE, A TOTAL OF TEN PERCENT OR MORE (BY VOLUME) OF ONE OR MORE OF THE ABOVE HALOGENATED SOLVENTS OR THOSE SOLVENTS LISTED IN F001, F004, AND F005; AND STILL BOTTOMS FROM THE RECOVERY OF THESE SPENT SOLVENTS AND SPENT SOLVENT MIXTURES.

. Waste code: F003
. Waste name: THE FOLLOWING SPENT NONHALOGENATED SOLVENTS: XYLENE, ACETONE, ETHYL ACETATE, ETHYL BENZENE, ETHYL ETHER, METHYL ISOBUTYL KETONE, N-BUTYL ALCOHOL, CYCLOHEXANONE, AND METHANOL; ALL SPENT SOLVENT MIXTURES/BLENDS CONTAINING, BEFORE USE, ONLY THE ABOVE SPENT NONHALOGENATED SOLVENTS; AND ALL SPENT SOLVENT MIXTURES/BLENDS CONTAINING, BEFORE USE, ONE OR MORE OF THE ABOVE NONHALOGENATED SOLVENTS, AND A TOTAL OF TEN PERCENT OR MORE (BY VOLUME) OF ONE OR MORE OF THOSE SOLVENTS LISTED IN F001, F002, F004, AND F005; AND STILL BOTTOMS FROM THE RECOVERY OF THESE SPENT SOLVENTS AND SPENT SOLVENT MIXTURES.

. Waste code: F005
. Waste name: THE FOLLOWING SPENT NONHALOGENATED SOLVENTS: TOLUENE, METHYL ETHYL KETONE, CARBON DISULFIDE, ISOBUTANOL, PYRIDINE, BENZENE, 2-ETHOXYETHANOL, AND 2-NITROPROPANE; ALL SPENT SOLVENT MIXTURES/BLENDS CONTAINING, BEFORE USE, A TOTAL OF TEN PERCENT OR MORE (BY VOLUME) OF ONE OR MORE OF THE ABOVE NONHALOGENATED SOLVENTS OR THOSE SOLVENTS LISTED IN F001, F002, OR F004; AND STILL BOTTOMS FROM THE RECOVERY OF THESE SPENT SOLVENTS AND SPENT SOLVENT MIXTURES.

. Waste code: WP01
. Waste name: Washington State Extremely Hazardous Persistent Waste containing Halogenated Organic Compounds (HOC) at a total concentration level of Greater than 1.0%.

Date form received by agency: 03/31/1994
Site name: KORRY ELECTRONICS
Classification: Large Quantity Generator

Date form received by agency: 09/01/1993
Site name: KORRY ELECTRONICS CO.
Classification: Large Quantity Generator

KORRY ELECTRONICS SEATTLE (Continued) **1000372229**

Date form received by agency: 12/31/1990
Site name: KORRY ELECTRONICS CO.
Classification: Large Quantity Generator

Facility Has Received Notices of Violations:
Regulation violated: Not reported
Area of violation: Universal Waste - Small Quantity Handlers
Date violation determined: 11/23/2009
Date achieved compliance: 01/04/2010
Violation lead agency: State
Enforcement action: WRITTEN INFORMAL
Enforcement action date: 12/02/2009
Enf. disposition status: Not reported
Enf. disp. status date: Not reported
Enforcement lead agency: State
Proposed penalty amount: Not reported
Final penalty amount: Not reported
Paid penalty amount: Not reported

Regulation violated: Not reported
Area of violation: Generators - Pre-transport
Date violation determined: 11/23/2009
Date achieved compliance: 01/04/2010
Violation lead agency: State
Enforcement action: WRITTEN INFORMAL
Enforcement action date: 12/02/2009
Enf. disposition status: Not reported
Enf. disp. status date: Not reported
Enforcement lead agency: State
Proposed penalty amount: Not reported
Final penalty amount: Not reported
Paid penalty amount: Not reported

Regulation violated: Not reported
Area of violation: State Statute or Regulation
Date violation determined: 11/23/2009
Date achieved compliance: 01/04/2010
Violation lead agency: State
Enforcement action: WRITTEN INFORMAL
Enforcement action date: 12/02/2009
Enf. disposition status: Not reported
Enf. disp. status date: Not reported
Enforcement lead agency: State
Proposed penalty amount: Not reported
Final penalty amount: Not reported
Paid penalty amount: Not reported

Regulation violated: SR - -141(1)
Area of violation: Generators - General
Date violation determined: 01/03/2002
Date achieved compliance: 03/01/2002
Violation lead agency: State
Enforcement action: WRITTEN INFORMAL
Enforcement action date: 01/24/2002
Enf. disposition status: Not reported
Enf. disp. status date: Not reported
Enforcement lead agency: State

KORRY ELECTRONICS SEATTLE (Continued) **1000372229**

Proposed penalty amount: Not reported
Final penalty amount: Not reported
Paid penalty amount: Not reported

Regulation violated: SR - -330(1-3)
Area of violation: Generators - General
Date violation determined: 01/03/2002
Date achieved compliance: 02/21/2002
Violation lead agency: State
Enforcement action: WRITTEN INFORMAL
Enforcement action date: 01/24/2002
Enf. disposition status: Not reported
Enf. disp. status date: Not reported
Enforcement lead agency: State
Proposed penalty amount: Not reported
Final penalty amount: Not reported
Paid penalty amount: Not reported

Regulation violated: SR - -170(1)(a)
Area of violation: Generators - General
Date violation determined: 01/03/2002
Date achieved compliance: 03/04/2002
Violation lead agency: State
Enforcement action: WRITTEN INFORMAL
Enforcement action date: 01/24/2002
Enf. disposition status: Not reported
Enf. disp. status date: Not reported
Enforcement lead agency: State
Proposed penalty amount: Not reported
Final penalty amount: Not reported
Paid penalty amount: Not reported

Regulation violated: SR - -180
Area of violation: Generators - General
Date violation determined: 01/03/2002
Date achieved compliance: 01/04/2002
Violation lead agency: State
Enforcement action: WRITTEN INFORMAL
Enforcement action date: 01/24/2002
Enf. disposition status: Not reported
Enf. disp. status date: Not reported
Enforcement lead agency: State
Proposed penalty amount: Not reported
Final penalty amount: Not reported
Paid penalty amount: Not reported

Regulation violated: SR - -200(1)(b) / -630(7)
Area of violation: Generators - General
Date violation determined: 01/03/2002
Date achieved compliance: 01/04/2002
Violation lead agency: State
Enforcement action: WRITTEN INFORMAL
Enforcement action date: 01/24/2002
Enf. disposition status: Not reported
Enf. disp. status date: Not reported
Enforcement lead agency: State
Proposed penalty amount: Not reported

KORRY ELECTRONICS SEATTLE (Continued) **1000372229**

Final penalty amount: Not reported
Paid penalty amount: Not reported

Regulation violated: SR - -200(2)
Area of violation: Generators - General
Date violation determined: 01/03/2002
Date achieved compliance: 04/08/2002
Violation lead agency: State
Enforcement action: WRITTEN INFORMAL
Enforcement action date: 01/24/2002
Enf. disposition status: Not reported
Enf. disp. status date: Not reported
Enforcement lead agency: State
Proposed penalty amount: Not reported
Final penalty amount: Not reported
Paid penalty amount: Not reported

Regulation violated: SR - -630(5)(a)
Area of violation: Generators - General
Date violation determined: 01/03/2002
Date achieved compliance: 03/04/2002
Violation lead agency: State
Enforcement action: WRITTEN INFORMAL
Enforcement action date: 01/24/2002
Enf. disposition status: Not reported
Enf. disp. status date: Not reported
Enforcement lead agency: State
Proposed penalty amount: Not reported
Final penalty amount: Not reported
Paid penalty amount: Not reported

Regulation violated: SR - -200(1)(d)
Area of violation: Generators - General
Date violation determined: 01/03/2002
Date achieved compliance: 03/04/2002
Violation lead agency: State
Enforcement action: WRITTEN INFORMAL
Enforcement action date: 01/24/2002
Enf. disposition status: Not reported
Enf. disp. status date: Not reported
Enforcement lead agency: State
Proposed penalty amount: Not reported
Final penalty amount: Not reported
Paid penalty amount: Not reported

Regulation violated: SR - -070(6)
Area of violation: Generators - General
Date violation determined: 01/03/2002
Date achieved compliance: 03/05/2002
Violation lead agency: State
Enforcement action: WRITTEN INFORMAL
Enforcement action date: 01/24/2002
Enf. disposition status: Not reported
Enf. disp. status date: Not reported
Enforcement lead agency: State
Proposed penalty amount: Not reported
Final penalty amount: Not reported

KORRY ELECTRONICS SEATTLE (Continued) **1000372229**

Paid penalty amount: Not reported

Regulation violated: SR - -141(1)
Area of violation: Generators - General
Date violation determined: 02/27/2001
Date achieved compliance: 03/01/2002
Violation lead agency: State
Enforcement action: WRITTEN INFORMAL
Enforcement action date: 01/24/2002
Enf. disposition status: Not reported
Enf. disp. status date: Not reported
Enforcement lead agency: State
Proposed penalty amount: Not reported
Final penalty amount: Not reported
Paid penalty amount: Not reported

Regulation violated: SR - -200(1)(b) / -630(5)(a)
Area of violation: Generators - General
Date violation determined: 02/27/2001
Date achieved compliance: 03/04/2002
Violation lead agency: State
Enforcement action: WRITTEN INFORMAL
Enforcement action date: 01/24/2002
Enf. disposition status: Not reported
Enf. disp. status date: Not reported
Enforcement lead agency: State
Proposed penalty amount: Not reported
Final penalty amount: Not reported
Paid penalty amount: Not reported

Regulation violated: SR - 200(1)(B)/630(7)
Area of violation: Generators - General
Date violation determined: 08/12/1998
Date achieved compliance: 05/11/1999
Violation lead agency: State
Enforcement action: WRITTEN INFORMAL
Enforcement action date: 05/05/1999
Enf. disposition status: Not reported
Enf. disp. status date: Not reported
Enforcement lead agency: State
Proposed penalty amount: Not reported
Final penalty amount: Not reported
Paid penalty amount: Not reported

Regulation violated: SR - 200(1)(B)/630(5)(A)
Area of violation: Generators - General
Date violation determined: 08/12/1998
Date achieved compliance: 05/11/1999
Violation lead agency: State
Enforcement action: WRITTEN INFORMAL
Enforcement action date: 05/05/1999
Enf. disposition status: Not reported
Enf. disp. status date: Not reported
Enforcement lead agency: State
Proposed penalty amount: Not reported
Final penalty amount: Not reported
Paid penalty amount: Not reported

KORRY ELECTRONICS SEATTLE (Continued) **1000372229**

Regulation violated: SR - 200(1)D)
Area of violation: Generators - General
Date violation determined: 08/12/1998
Date achieved compliance: 05/11/1999
Violation lead agency: State
Enforcement action: WRITTEN INFORMAL
Enforcement action date: 05/05/1999
Enf. disposition status: Not reported
Enf. disp. status date: Not reported
Enforcement lead agency: State
Proposed penalty amount: Not reported
Final penalty amount: Not reported
Paid penalty amount: Not reported

Evaluation Action Summary:

Evaluation date: 11/23/2009
Evaluation: COMPLIANCE EVALUATION INSPECTION ON-SITE
Area of violation: Universal Waste - Small Quantity Handlers
Date achieved compliance: 01/04/2010
Evaluation lead agency: State

Evaluation date: 11/23/2009
Evaluation: COMPLIANCE EVALUATION INSPECTION ON-SITE
Area of violation: Generators - Pre-transport
Date achieved compliance: 01/04/2010
Evaluation lead agency: State

Evaluation date: 11/23/2009
Evaluation: COMPLIANCE EVALUATION INSPECTION ON-SITE
Area of violation: State Statute or Regulation
Date achieved compliance: 01/04/2010
Evaluation lead agency: State

Evaluation date: 08/10/2009
Evaluation: FOCUSED COMPLIANCE INSPECTION
Area of violation: Not reported
Date achieved compliance: Not reported
Evaluation lead agency: State

Evaluation date: 12/21/2007
Evaluation: COMPLIANCE EVALUATION INSPECTION ON-SITE
Area of violation: Not reported
Date achieved compliance: Not reported
Evaluation lead agency: State

Evaluation date: 01/03/2002
Evaluation: COMPLIANCE EVALUATION INSPECTION ON-SITE
Area of violation: Generators - General
Date achieved compliance: 03/05/2002
Evaluation lead agency: State

Evaluation date: 01/03/2002
Evaluation: COMPLIANCE EVALUATION INSPECTION ON-SITE
Area of violation: Generators - General
Date achieved compliance: 01/04/2002
Evaluation lead agency: State

KORRY ELECTRONICS SEATTLE (Continued) **1000372229**

Evaluation date: 01/03/2002
Evaluation: COMPLIANCE EVALUATION INSPECTION ON-SITE
Area of violation: Generators - General
Date achieved compliance: 02/21/2002
Evaluation lead agency: State

Evaluation date: 01/03/2002
Evaluation: COMPLIANCE EVALUATION INSPECTION ON-SITE
Area of violation: Generators - General
Date achieved compliance: 03/04/2002
Evaluation lead agency: State

Evaluation date: 01/03/2002
Evaluation: COMPLIANCE EVALUATION INSPECTION ON-SITE
Area of violation: Generators - General
Date achieved compliance: 04/08/2002
Evaluation lead agency: State

Evaluation date: 01/03/2002
Evaluation: COMPLIANCE EVALUATION INSPECTION ON-SITE
Area of violation: Generators - General
Date achieved compliance: 03/01/2002
Evaluation lead agency: State

Evaluation date: 02/27/2001
Evaluation: COMPLIANCE EVALUATION INSPECTION ON-SITE
Area of violation: Generators - General
Date achieved compliance: 03/01/2002
Evaluation lead agency: State

Evaluation date: 02/27/2001
Evaluation: COMPLIANCE EVALUATION INSPECTION ON-SITE
Area of violation: Generators - General
Date achieved compliance: 03/04/2002
Evaluation lead agency: State

Evaluation date: 08/12/1998
Evaluation: COMPLIANCE EVALUATION INSPECTION ON-SITE
Area of violation: Generators - General
Date achieved compliance: 05/11/1999
Evaluation lead agency: State

HAZNET:
envid: 1000372229
Year: 2009
GEPAID: WAD980977631
Contact: ECHO SUMMERS
Telephone: 2062865546
Mailing Name: Not reported
Mailing Address: 801 DEXTER AVE N
Mailing City,St,Zip: SEATTLE, WA 981094320
Gen County: Not reported
TSD EPA ID: CAD980884183
TSD County: Not reported
Waste Category: Oxygenated solvents (acetone, butanol, ethyl acetate, etc.)
Disposal Method: Storage, Bulking, And/Or Transfer Off Site--No Treatment/Reovery (H010-H129) Or (H131-H135)
Tons: 0.7095

KORRY ELECTRONICS SEATTLE (Continued) **1000372229**

Cat Decode:	Not reported
Method Decode:	Not reported
Facility County:	Not reported
envid:	1000372229
Year:	2009
GEPAID:	WAD980977631
Contact:	ECHO SUMMERS
Telephone:	2062865546
Mailing Name:	Not reported
Mailing Address:	801 DEXTER AVE N
Mailing City,St,Zip:	SEATTLE, WA 981094320
Gen County:	Not reported
TSD EPA ID:	CAD980884183
TSD County:	Not reported
Waste Category:	Unspecified solvent mixture
Disposal Method:	Storage, Bulking, And/Or Transfer Off Site--No Treatment/Reovery (H010-H129) Or (H131-H135)
Tons:	1.712
Cat Decode:	Not reported
Method Decode:	Not reported
Facility County:	Not reported
envid:	1000372229
Year:	2009
GEPAID:	WAD980977631
Contact:	ECHO SUMMERS
Telephone:	2062865546
Mailing Name:	Not reported
Mailing Address:	801 DEXTER AVE N
Mailing City,St,Zip:	SEATTLE, WA 981094320
Gen County:	Not reported
TSD EPA ID:	CAD980884183
TSD County:	Not reported
Waste Category:	Organic monomer waste (includes unreacted resins)
Disposal Method:	Storage, Bulking, And/Or Transfer Off Site--No Treatment/Reovery (H010-H129) Or (H131-H135)
Tons:	0.06255
Cat Decode:	Not reported
Method Decode:	Not reported
Facility County:	Not reported
envid:	1000372229
Year:	2009
GEPAID:	WAD980977631
Contact:	ECHO SUMMERS
Telephone:	2062865546
Mailing Name:	Not reported
Mailing Address:	801 DEXTER AVE N
Mailing City,St,Zip:	SEATTLE, WA 981094320
Gen County:	Not reported
TSD EPA ID:	CAD980884183
TSD County:	Not reported
Waste Category:	Off-specification, aged or surplus organics
Disposal Method:	Storage, Bulking, And/Or Transfer Off Site--No Treatment/Reovery (H010-H129) Or (H131-H135)
Tons:	0.6114

KORRY ELECTRONICS SEATTLE (Continued) **1000372229**

Cat Decode: Not reported
Method Decode: Not reported
Facility County: Not reported

envid: 1000372229
Year: 2009
GEPAID: WAD980977631
Contact: ECHO SUMMERS
Telephone: 2062865546
Mailing Name: Not reported
Mailing Address: 801 DEXTER AVE N
Mailing City,St,Zip: SEATTLE, WA 981094320
Gen County: Not reported
TSD EPA ID: CAD980884183
TSD County: Not reported
Waste Category: Liquids with lead >= 500 Mg./L
Disposal Method: Storage, Bulking, And/Or Transfer Off Site--No Treatment/Reovery (H010-H129) Or (H131-H135)
Tons: 0.35445
Cat Decode: Not reported
Method Decode: Not reported
Facility County: Not reported

Click this hyperlink while viewing on your computer to access
25 additional CA_HAZNET: record(s) in the EDR Site Report.

WA MANIFEST:
Facility Site ID Number: 4235185
EPA ID: WAD980977631
NAICS: 334511
SWC Desc: WT02, WP02
FWC Desc: D001, D002, D003, D005, D006, D007, D008, D011, D035, F002, F003, F005,
Form Comm: Not reported
Data Year: 2008
Permit by Rule: False
Treatment by Generator: False
Mixed radioactive waste: False
Importer of hazardous waste: False
Immediate recycler: False
Treatment/Storage/Disposal/Recycling Facility: False
Generator of dangerous fuel waste: False
Generator marketing to burner: False
Other marketers (i.e., blender, distributor, etc.): False
Utility boiler burner: False
Industry boiler burner: False
Industrial Furnace: False
Smelter defferal: False
Universal waste - batteries - generate: False
Universal waste - thermostats - generate: False
Universal waste - mercury - generate: False
Universal waste - lamps - generate: False
Universal waste - batteries - accumulate: False
Universal waste - thermostats - accumulate: False
Universal waste - mercury - accumulate: False
Universal waste - lamps - accumulate: False
Destination Facility for Universal Waste: False

KORRY ELECTRONICS SEATTLE (Continued) **1000372229**

Off-specification used oil burner - utility boiler:	False
Off-specification used oil burner - industrial boiler:	False
Off-specification used oil burner - industrial furnace:	False
Tax Reg #:	601203477
Business Type:	Manufacturing
Mail Name:	Korry Electronics, Inc.
Mail addr line1:	901 DEXTER AVE N
Mail city,st,zip:	SEATTLE, WA 98109
Mail country:	UNITED STATES
Legal org name:	Esterline Technologies Inc
Legal org type:	Private
Legal addr line1:	10800 NE 8TH ST
Legal city,st,zip:	BELLEVUE, WA 98004
Legal country:	UNITED STATES
Legal phone nbr:	(425)453-9400
Legal effective date:	07/22/1996
Land org name:	Alexandria Real Estate Equitities, Inc.
Land org type:	Private
Land person name:	Not reported
Land addr line1:	385 E. Colorado Blvd., Suite 299
Land city,st,zip:	Pasadena, CA 91101
Land country:	UNITED STATES
Land phone nbr:	(626) 396-4828
Operator org name:	Korry Electronics, Inc.
Operator org type:	Private
Operator addr line1:	901 DEXTER AVE N
Operator city,st,zip:	SEATTLE, WA 98109
Operator country:	UNITED STATES
Operator phone nbr:	(206)281-1312
Operator effective date:	Not reported
Site contact name:	John Fauska
Site contact addr line1:	901 DEXTER AVE N
Site Contact City/State/ Zip:	SEATTLE, WA 98109
Site Contact Country:	UNITED STATES
Site Contact Phone #:	(206)281-3580
Site Contact EMail:	jfausak@korry.com
Form Contact NAME:	John Fauska
Form Contact ADDR LINE1:	901 DEXTER AVE N
Form Contact City,ST,Zip:	SEATTLE, WA 98109
Form Contact Country:	UNITED STATES
Form Contact Phone #:	(206)281-3580
Form Contact EMail:	jfauska@korry.com
Gen Status CD:	LQG
Monthly Generation:	True
Batch Generation:	False
One Time Generation:	False
Transport Own Waste:	False
Tranports Other Waste:	False
Recycler Onsite:	False
Transfer Facility:	False
Other Exemption:	Not reported
UW Battery Gen:	False
Used Oil Transporter:	False
Used Oil Transfer Facility:	False
Used Oil Processor:	False
Used Oil Refiner:	False
Used Oil Fuel Marketer Directs Shipments:	False

KORRY ELECTRONICS SEATTLE (Continued) **1000372229**

Used Oil Fuel Marketer Meets Specs: False

Waste Streams Generated:

Facility ID:	4235185
Data Year:	2008
Description:	Off-specification paint product (Insulbond 839 Part B)
Mix:	False
Reported Qty:	20 LB
Kilo Qty:	9.0720001560384027
Density No:	0
Density Qty:	Not reported

Facility ID:	4235185
Data Year:	2008
Description:	Sludge from Punch Press parts washer
Mix:	False
Reported Qty:	400 LB
Kilo Qty:	181.44000312076807
Density No:	0
Density Qty:	Not reported

Facility ID:	4235185
Data Year:	2008
Description:	Spent acetone with trace dyes from Cast Legends
Mix:	False
Reported Qty:	110 LB
Kilo Qty:	49.896000858211217
Density No:	0
Density Qty:	Not reported

Facility ID:	4235185
Data Year:	2008
Description:	Broken Displays glass
Mix:	False
Reported Qty:	400 LB
Kilo Qty:	181.44000312076807
Density No:	0
Density Qty:	Not reported

Facility ID:	4235185
Data Year:	2008
Description:	Spent mineral spirits/thinners from Screw Machines
Mix:	False
Reported Qty:	400 LB
Kilo Qty:	181.44000312076807
Density No:	0
Density Qty:	Not reported

Facility ID:	4235185
Data Year:	2008
Description:	Unused adhesive product (Vantico Arathane 8780)
Mix:	False
Reported Qty:	25 LB
Kilo Qty:	11.340000195048004
Density No:	0
Density Qty:	Not reported

KORRY ELECTRONICS SEATTLE (Continued) **1000372229**

Facility ID:	4235185
Data Year:	2008
Description:	Unused Alodine 1132 Touchup Pens
Mix:	False
Reported Qty:	8 LB
Kilo Qty:	3.6288000624153613
Density No:	0
Density Qty:	Not reported

Facility ID:	4235185
Data Year:	2008
Description:	Off-specification silver-containing adhesive
Mix:	False
Reported Qty:	1 LB
Kilo Qty:	0.45360000780192017
Density No:	0
Density Qty:	Not reported

Facility ID:	4235185
Data Year:	2008
Description:	Catalyzed epoxy resin test samples from Panels Dept.
Mix:	False
Reported Qty:	495 LB
Kilo Qty:	224.53200386195047
Density No:	0
Density Qty:	Not reported

Facility ID:	4235185
Data Year:	2008
Description:	Used RAYVEX paper coating from UV process
Mix:	False
Reported Qty:	10 LB
Kilo Qty:	4.5360000780192014
Density No:	0
Density Qty:	Not reported

Facility ID:	4235185
Data Year:	2008
Description:	Excess or off-specification flammable paint
Mix:	False
Reported Qty:	355 LB
Kilo Qty:	161.02800276968165
Density No:	0
Density Qty:	Not reported

Facility ID:	4235185
Data Year:	2008
Description:	Organic liquid from Optical Products R&D process
Mix:	False
Reported Qty:	26 LB
Kilo Qty:	11.793600202849925
Density No:	0
Density Qty:	Not reported

Facility ID:	4235185
Data Year:	2008
Description:	Off-specification amines and curing agents

KORRY ELECTRONICS SEATTLE (Continued) **1000372229**

Mix:	False
Reported Qty:	10 LB
Kilo Qty:	4.5360000780192014
Density No:	0
Density Qty:	Not reported
Facility ID:	4235185
Data Year:	2008
Description:	Unused epoxy resins and related products
Mix:	False
Reported Qty:	215 LB
Kilo Qty:	97.524001677412841
Density No:	0
Density Qty:	Not reported
Facility ID:	4235185
Data Year:	2008
Description:	Rinsewater from Alodine etching process
Mix:	False
Reported Qty:	295 LB
Kilo Qty:	133.81200230156645
Density No:	0
Density Qty:	Not reported
Facility ID:	4235185
Data Year:	2008
Description:	Still bottoms from spray gun cleaning unit
Mix:	False
Reported Qty:	80 LB
Kilo Qty:	36.288000624153611
Density No:	0
Density Qty:	Not reported
Facility ID:	4235185
Data Year:	2008
Description:	Silkscreen ink (solidified)
Mix:	False
Reported Qty:	135 LB
Kilo Qty:	61.236001053259223
Density No:	0
Density Qty:	Not reported
Facility ID:	4235185
Data Year:	2008
Description:	Spent acetone with residual diisocyanate
Mix:	False
Reported Qty:	1500 LB
Kilo Qty:	680.40001170288019
Density No:	0
Density Qty:	Not reported
Facility ID:	4235185
Data Year:	2008
Description:	Water based machine coolant from milling & tooling machines (chlorinated)
Mix:	False
Reported Qty:	1190 LB
Kilo Qty:	539.78400928428505

KORRY ELECTRONICS SEATTLE (Continued) **1000372229**

Density No: 0
Density Qty: Not reported

Facility ID: 4235185
Data Year: 2008
Description: Paint spray booth filters & solvent contaminated wipes/Q-tips
Mix: False
Reported Qty: 8900 LB
Kilo Qty: 4037.0400694370896
Density No: 0
Density Qty: Not reported

Shipments Sent:
Facility ID: 4235185
Data Year: 2008
Shipment sent data: 5/6/2008
Reported Qty: 20 LB
Kilo Qty: 9.0720001560384

Facility ID: 4235185
Data Year: 2008
Shipment sent data: 8/28/2008
Reported Qty: 400 LB
Kilo Qty: 181.440003120768

Facility ID: 4235185
Data Year: 2008
Shipment sent data: 8/28/2008
Reported Qty: 8 LB
Kilo Qty: 3.62880006241536

Facility ID: 4235185
Data Year: 2008
Shipment sent data: 2/22/2008
Reported Qty: 110 LB
Kilo Qty: 49.8960008582112

Facility ID: 4235185
Data Year: 2008
Shipment sent data: 2/22/2008
Reported Qty: 400 LB
Kilo Qty: 181.440003120768

Facility ID: 4235185
Data Year: 2008
Shipment sent data: 10/9/2008
Reported Qty: 1 LB
Kilo Qty: 0.45360000780192

Facility ID: 4235185
Data Year: 2008
Shipment sent data: 11/18/2008
Reported Qty: 600 LB
Kilo Qty: 272.160004681152

Facility ID: 4235185
Data Year: 2008

KORRY ELECTRONICS SEATTLE (Continued) **1000372229**

Shipment sent data: 10/9/2008
Reported Qty: 350 LB
Kilo Qty: 158.760002730672

Facility ID: 4235185
Data Year: 2008
Shipment sent data: 10/9/2008
Reported Qty: 240 LB
Kilo Qty: 108.864001872461

Facility ID: 4235185
Data Year: 2008
Shipment sent data: 11/18/2008
Reported Qty: 60 LB
Kilo Qty: 27.2160004681152

Facility ID: 4235185
Data Year: 2008
Shipment sent data: 8/28/2008
Reported Qty: 15 LB
Kilo Qty: 6.8040001170288

Facility ID: 4235185
Data Year: 2008
Shipment sent data: 7/23/2008
Reported Qty: 25 LB
Kilo Qty: 11.340000195048

Facility ID: 4235185
Data Year: 2008
Shipment sent data: 10/9/2008
Reported Qty: 60 LB
Kilo Qty: 27.2160004681152

Facility ID: 4235185
Data Year: 2008
Shipment sent data: 6/19/2008
Reported Qty: 10 LB
Kilo Qty: 4.5360000780192

Facility ID: 4235185
Data Year: 2008
Shipment sent data: 6/19/2008
Reported Qty: 30 LB
Kilo Qty: 13.6080002340576

Facility ID: 4235185
Data Year: 2008
Shipment sent data: 5/6/2008
Reported Qty: 25 LB
Kilo Qty: 11.340000195048

Facility ID: 4235185
Data Year: 2008
Shipment sent data: 8/28/2008
Reported Qty: 10 LB
Kilo Qty: 4.5360000780192

KORRY ELECTRONICS SEATTLE (Continued) **1000372229**

Facility ID: 4235185
Data Year: 2008
Shipment sent data: 4/3/2008
Reported Qty: 60 LB
Kilo Qty: 27.2160004681152

Facility ID: 4235185
Data Year: 2008
Shipment sent data: 2/22/2008
Reported Qty: 150 LB
Kilo Qty: 68.040001170288

Facility ID: 4235185
Data Year: 2008
Shipment sent data: 1/24/2008
Reported Qty: 50 LB
Kilo Qty: 22.680000390096

Waste Stream Comments:

Facility ID: 4235185
Data Year: 2006
Comments: A-7. Disposal of excess or off-specification product (not P or U listed)

Facility ID: 4235185
Data Year: 2006
Comments: A-7. Disposal of excess or off-specification product (not P or U listed waste codes)

Facility ID: 4235185
Data Year: 2006
Comments: A-7. Disposal of excess or off-specification product (Not P or U listed waste codes) A-8 Silver-containing adhesive

Facility ID: 4235185
Data Year: 2006
Comments: A-7. Disposal of excess or off-specification product (not P or U listed waste codes)

Facility ID: 4235185
Data Year: 2006
Comments: A-7, A-8. Broken glass from Korry product (Displays unit). Glass contains heavy metals (cadmium, chromium, and lead)

Facility ID: 4235185
Data Year: 2006
Comments: A-7. Disposal of excess or off-specification product (not P or U listed waste codes)

Facility ID: 4235185
Data Year: 2006
Comments: A-7. Disposal of excess or off-specification product (not P or U listed waste codes)

Facility ID: 4235185
Data Year: 2006
Comments: A-7. Unused discarded off-specification product (not P or U listed)

KORRY ELECTRONICS SEATTLE (Continued) **1000372229**

Facility ID: 4235185
Data Year: 2006
Comments: A-7. Research and development of optical products.

Facility ID: 4235185
Data Year: 2006
Comments: A-7. Disposal of excess or off-specification product (not P or U listed waste codes)

Facility ID: 4235185
Data Year: 2006
Comments: A-7. Waste generated from lead-solder process and application of silver-bearing adhesive

Facility ID: 4235185
Data Year: 2006
Comments: A-7. Disposal of excess or off-specification product (not P or U listed waste codes)

Facility ID: 4235185
Data Year: 2006
Comments: A-7. Disposal of excess or off-specification product (not P or U listed waste codes)

Facility ID: 4235185
Data Year: 2006
Comments: A-7. Waste generated from cleaning molds used in Cast Legends process.

Facility ID: 4235185
Data Year: 2006
Comments: A-7. Disposal of excess or off-specification product (not P or U listed waste codes)

Facility ID: 4235185
Data Year: 2006
Comments: Waste stream is a mixture of water-miscible mineral oil based chlorinated metal working fluids.

Facility ID: 4235185
Data Year: 2006
Comments: A-7. Disposal of excess or off-specification product (not P or U listed waste codes)

Facility ID: 4235185
Data Year: 2007
Comments: A-7. Unused/off-specification flammable product in aerosol cans (not P or U listed waste codes)

Facility ID: 4235185
Data Year: 2007
Comments: A-7. Waste generated from lead-solder process and application of silver-bearing adhesive

Facility ID: 4235185
Data Year: 2007
Comments: A-7. Disposal of excess or off-specification product (Not P or U listed waste codes) A-8 Silver-containing adhesive

KORRY ELECTRONICS SEATTLE (Continued) **1000372229**

Facility Site ID Number:	4235185
EPA ID:	WAD980977631
NAICS:	334511
SWC Desc:	WT02, WP02
FWC Desc:	D001, D002, D003, D005, D006, D008, D011, D035, F002, F003, F005
Form Comm:	Not reported
Data Year:	2009
Permit by Rule:	False
Treatment by Generator:	False
Mixed radioactive waste:	False
Importer of hazardous waste:	False
Immediate recycler:	False
Treatment/Storage/Disposal/Recycling Facility:	False
Generator of dangerous fuel waste:	False
Generator marketing to burner:	False
Other marketers (i.e., blender, distributor, etc.):	False
Utility boiler burner:	False
Industry boiler burner:	False
Industrial Furnace:	False
Smelter defferal:	False
Universal waste - batteries - generate:	False
Universal waste - thermostats - generate:	False
Universal waste - mercury - generate:	False
Universal waste - lamps - generate:	False
Universal waste - batteries - accumulate:	False
Universal waste - thermostats - accumulate:	False
Universal waste - mercury - accumulate:	False
Universal waste - lamps - accumulate:	False
Destination Facility for Universal Waste:	False
Off-specification used oil burner - utility boiler:	False
Off-specification used oil burner - industrial boiler:	False
Off-specification used oil burner - industrial furnace:	False
Tax Reg #:	601203477
Business Type:	Manufacturing
Mail Name:	Korry Electronics, Inc.
Mail addr line1:	11910 Beverly Park Road
Mail city,st,zip:	Everett, WA 28204
Mail country:	UNITED STATES
Legal org name:	Esterline Technologies Inc
Legal org type:	Private
Legal addr line1:	10800 NE 8TH ST
Legal city,st,zip:	BELLEVUE, WA 98004
Legal country:	UNITED STATES
Legal phone nbr:	(425)453-9400
Legal effective date:	07/22/1996
Land org name:	Alexandria Real Estate Equitities, Inc.
Land org type:	Private
Land person name:	Not reported
Land addr line1:	385 E. Colorado Blvd., Suite 299
Land city,st,zip:	Pasadena, CA 91101
Land country:	UNITED STATES
Land phone nbr:	(626) 396-4828
Operator org name:	Korry Electronics, Inc.
Operator org type:	Private
Operator addr line1:	11910 Beverly Park Road
Operator city,st,zip:	Everett, WA 28204
Operator country:	UNITED STATES

KORRY ELECTRONICS SEATTLE (Continued) **1000372229**

Operator phone nbr:	425 297 9700
Operator effective date:	Not reported
Site contact name:	John Fauska
Site contact addr line1:	11910 Beverly Park Road
Site Contact City/State/ Zip:	Everett, WA 98204
Site Contact Country:	UNITED STATES
Site Contact Phone #:	425 297 9700 ext 3580
Site Contact EMail:	jfausak@korry.com
Form Contact NAME:	John Fauska
Form Contact ADDR LINE1:	11910 Beverly Park Road
Form Contact City,ST,Zip:	Everett, WA 98204
Form Contact Country:	UNITED STATES
Form Contact Phone #:	425 297 9700 ext 3580
Form Contact EMail:	jfausak@korry.com
Gen Status CD:	LQG
Monthly Generation:	True
Batch Generation:	False
One Time Generation:	False
Transport Own Waste:	False
Tranports Other Waste:	False
Recycler Onsite:	False
Transfer Facility:	False
Other Exemption:	Not reported
UW Battery Gen:	False
Used Oil Transporter:	False
Used Oil Transfer Facility:	False
Used Oil Processor:	False
Used Oil Refiner:	False
Used Oil Fuel Marketer Directs Shipments:	False
Used Oil Fuel Marketer Meets Specs:	False

Waste Streams Generated:

Facility ID:	4235185
Data Year:	2008
Description:	Off-specification paint product (Insulbond 839 Part B)
Mix:	False
Reported Qty:	20 LB
Kilo Qty:	9.0720001560384027
Density No:	0
Density Qty:	Not reported

Facility ID:	4235185
Data Year:	2008
Description:	Sludge from Punch Press parts washer
Mix:	False
Reported Qty:	400 LB
Kilo Qty:	181.44000312076807
Density No:	0
Density Qty:	Not reported

Facility ID:	4235185
Data Year:	2008
Description:	Spent acetone with trace dyes from Cast Legends
Mix:	False
Reported Qty:	110 LB
Kilo Qty:	49.896000858211217
Density No:	0

KORRY ELECTRONICS SEATTLE (Continued) **1000372229**

Density Qty: Not reported

Facility ID: 4235185
Data Year: 2008
Description: Broken Displays glass
Mix: False
Reported Qty: 400 LB
Kilo Qty: 181.44000312076807
Density No: 0
Density Qty: Not reported

Facility ID: 4235185
Data Year: 2008
Description: Spent mineral spirits/thinners from Screw Machines
Mix: False
Reported Qty: 400 LB
Kilo Qty: 181.44000312076807
Density No: 0
Density Qty: Not reported

Facility ID: 4235185
Data Year: 2008
Description: Unused adhesive product (Vantico Arathane 8780)
Mix: False
Reported Qty: 25 LB
Kilo Qty: 11.340000195048004
Density No: 0
Density Qty: Not reported

Facility ID: 4235185
Data Year: 2008
Description: Unused Alodine 1132 Touchup Pens
Mix: False
Reported Qty: 8 LB
Kilo Qty: 3.6288000624153613
Density No: 0
Density Qty: Not reported

Facility ID: 4235185
Data Year: 2008
Description: Off-specification silver-containing adhesive
Mix: False
Reported Qty: 1 LB
Kilo Qty: 0.45360000780192017
Density No: 0
Density Qty: Not reported

Facility ID: 4235185
Data Year: 2008
Description: Catalyzed epoxy resin test samples from Panels Dept.
Mix: False
Reported Qty: 495 LB
Kilo Qty: 224.53200386195047
Density No: 0
Density Qty: Not reported

Facility ID: 4235185

KORRY ELECTRONICS SEATTLE (Continued) **1000372229**

Data Year: 2008
Description: Used RAYVEX paper coating from UV process
Mix: False
Reported Qty: 10 LB
Kilo Qty: 4.5360000780192014
Density No: 0
Density Qty: Not reported

Facility ID: 4235185
Data Year: 2008
Description: Excess or off-specification flammable paint
Mix: False
Reported Qty: 355 LB
Kilo Qty: 161.02800276968165
Density No: 0
Density Qty: Not reported

Facility ID: 4235185
Data Year: 2008
Description: Organic liquid from Optical Products R&D process
Mix: False
Reported Qty: 26 LB
Kilo Qty: 11.793600202849925
Density No: 0
Density Qty: Not reported

Facility ID: 4235185
Data Year: 2008
Description: Off-specification amines and curing agents
Mix: False
Reported Qty: 10 LB
Kilo Qty: 4.5360000780192014
Density No: 0
Density Qty: Not reported

Facility ID: 4235185
Data Year: 2008
Description: Unused epoxy resins and related products
Mix: False
Reported Qty: 215 LB
Kilo Qty: 97.524001677412841
Density No: 0
Density Qty: Not reported

Facility ID: 4235185
Data Year: 2008
Description: Rinsewater from Alodine etching process
Mix: False
Reported Qty: 295 LB
Kilo Qty: 133.81200230156645
Density No: 0
Density Qty: Not reported

Facility ID: 4235185
Data Year: 2008
Description: Still bottoms from spray gun cleaning unit
Mix: False

KORRY ELECTRONICS SEATTLE (Continued) **1000372229**

Reported Qty: 80 LB
Kilo Qty: 36.288000624153611
Density No: 0
Density Qty: Not reported

Facility ID: 4235185
Data Year: 2008
Description: Silkscreen ink (solidified)
Mix: False
Reported Qty: 135 LB
Kilo Qty: 61.236001053259223
Density No: 0
Density Qty: Not reported

Facility ID: 4235185
Data Year: 2008
Description: Spent acetone with residual diisocyanate
Mix: False
Reported Qty: 1500 LB
Kilo Qty: 680.40001170288019
Density No: 0
Density Qty: Not reported

Facility ID: 4235185
Data Year: 2008
Description: Water based machine coolant from milling & tooling machines (chlorinated)
Mix: False
Reported Qty: 1190 LB
Kilo Qty: 539.78400928428505
Density No: 0
Density Qty: Not reported

Facility ID: 4235185
Data Year: 2008
Description: Paint spray booth filters & solvent contaminated wipes/Q-tips
Mix: False
Reported Qty: 8900 LB
Kilo Qty: 4037.0400694370896
Density No: 0
Density Qty: Not reported

Shipments Sent:

Facility ID: 4235185
Data Year: 2008
Shipment sent data: 5/6/2008
Reported Qty: 20 LB
Kilo Qty: 9.0720001560384

Facility ID: 4235185
Data Year: 2008
Shipment sent data: 8/28/2008
Reported Qty: 400 LB
Kilo Qty: 181.440003120768

Facility ID: 4235185
Data Year: 2008
Shipment sent data: 8/28/2008

KORRY ELECTRONICS SEATTLE (Continued) **1000372229**

Reported Qty: 8 LB
Kilo Qty: 3.62880006241536

Facility ID: 4235185
Data Year: 2008
Shipment sent data: 2/22/2008
Reported Qty: 110 LB
Kilo Qty: 49.8960008582112

Facility ID: 4235185
Data Year: 2008
Shipment sent data: 2/22/2008
Reported Qty: 400 LB
Kilo Qty: 181.440003120768

Facility ID: 4235185
Data Year: 2008
Shipment sent data: 10/9/2008
Reported Qty: 1 LB
Kilo Qty: 0.45360000780192

Facility ID: 4235185
Data Year: 2008
Shipment sent data: 11/18/2008
Reported Qty: 600 LB
Kilo Qty: 272.160004681152

Facility ID: 4235185
Data Year: 2008
Shipment sent data: 10/9/2008
Reported Qty: 350 LB
Kilo Qty: 158.760002730672

Facility ID: 4235185
Data Year: 2008
Shipment sent data: 10/9/2008
Reported Qty: 240 LB
Kilo Qty: 108.864001872461

Facility ID: 4235185
Data Year: 2008
Shipment sent data: 11/18/2008
Reported Qty: 60 LB
Kilo Qty: 27.2160004681152

Facility ID: 4235185
Data Year: 2008
Shipment sent data: 8/28/2008
Reported Qty: 15 LB
Kilo Qty: 6.8040001170288

Facility ID: 4235185
Data Year: 2008
Shipment sent data: 7/23/2008
Reported Qty: 25 LB
Kilo Qty: 11.340000195048

KORRY ELECTRONICS SEATTLE (Continued) **1000372229**

Facility ID: 4235185
Data Year: 2008
Shipment sent data: 10/9/2008
Reported Qty: 60 LB
Kilo Qty: 27.2160004681152

Facility ID: 4235185
Data Year: 2008
Shipment sent data: 6/19/2008
Reported Qty: 10 LB
Kilo Qty: 4.5360000780192

Facility ID: 4235185
Data Year: 2008
Shipment sent data: 6/19/2008
Reported Qty: 30 LB
Kilo Qty: 13.6080002340576

Facility ID: 4235185
Data Year: 2008
Shipment sent data: 5/6/2008
Reported Qty: 25 LB
Kilo Qty: 11.340000195048

Facility ID: 4235185
Data Year: 2008
Shipment sent data: 8/28/2008
Reported Qty: 10 LB
Kilo Qty: 4.5360000780192

Facility ID: 4235185
Data Year: 2008
Shipment sent data: 4/3/2008
Reported Qty: 60 LB
Kilo Qty: 27.2160004681152

Facility ID: 4235185
Data Year: 2008
Shipment sent data: 2/22/2008
Reported Qty: 150 LB
Kilo Qty: 68.040001170288

Facility ID: 4235185
Data Year: 2008
Shipment sent data: 1/24/2008
Reported Qty: 50 LB
Kilo Qty: 22.680000390096

Waste Stream Comments:
Facility ID: 4235185
Data Year: 2006
Comments: A-7. Disposal of excess or off-specification product (not P or U listed)

Facility ID: 4235185
Data Year: 2006
Comments: A-7. Disposal of excess or off-specification product (not P or U

KORRY ELECTRONICS SEATTLE (Continued) **1000372229**

listed waste codes)

Facility ID: 4235185
Data Year: 2006
Comments: A-7. Disposal of excess or off-specification product (Not P or U listed waste codes) A-8 Silver-containing adhesive

Facility ID: 4235185
Data Year: 2006
Comments: A-7. Disposal of excess or off-specification product (not P or U listed waste codes)

Facility ID: 4235185
Data Year: 2006
Comments: A-7, A-8. Broken glass from Korry product (Displays unit). Glass contains heavy metals (cadmium, chromium, and lead)

Facility ID: 4235185
Data Year: 2006
Comments: A-7. Disposal of excess or off-specification product (not P or U listed waste codes)

Facility ID: 4235185
Data Year: 2006
Comments: A-7. Disposal of excess or off-specification product (not P or U listed waste codes)

Facility ID: 4235185
Data Year: 2006
Comments: A-7. Unused discarded off-specification product (not P or U listed)

Facility ID: 4235185
Data Year: 2006
Comments: A-7. Research and development of optical products.

Facility ID: 4235185
Data Year: 2006
Comments: A-7. Disposal of excess or off-specification product (not P or U listed waste codes)

Facility ID: 4235185
Data Year: 2006
Comments: A-7. Waste generated from lead-solder process and application of silver-bearing adhesive

Facility ID: 4235185
Data Year: 2006
Comments: A-7. Disposal of excess or off-specification product (not P or U listed waste codes)

Facility ID: 4235185
Data Year: 2006
Comments: A-7. Disposal of excess or off-specification product (not P or U listed waste codes)

Facility ID: 4235185
Data Year: 2006

KORRY ELECTRONICS SEATTLE (Continued) **1000372229**

Comments: A-7. Waste generated from cleaning molds used in Cast Legends process.

Facility ID: 4235185
Data Year: 2006
Comments: A-7. Disposal of excess or off-specification product (not P or U listed waste codes)

Facility ID: 4235185
Data Year: 2006
Comments: Waste stream is a mixture of water-miscible mineral oil based chlorinated metal working fluids.

Facility ID: 4235185
Data Year: 2006
Comments: A-7. Disposal of excess or off-specification product (not P or U listed waste codes)

Facility ID: 4235185
Data Year: 2007
Comments: A-7. Unused/off-specification flammable product in aerosol cans (not P or U listed waste codes)

Facility ID: 4235185
Data Year: 2007
Comments: A-7. Waste generated from lead-solder process and application of silver-bearing adhesive

Facility ID: 4235185
Data Year: 2007
Comments: A-7. Disposal of excess or off-specification product (Not P or U listed waste codes) A-8 Silver-containing adhesive

Facility Site ID Number: 4235185
EPA ID: WAD980977631
NAICS: 334511
SWC Desc: WT02, WP02WL02 WP01 WT02
FWC Desc: D001 D002 D006 D007 D008 D009 D011 D035 D040 F002 F003 F005 U228D001, D002, D003, D005, D006, D007, D008, D009, D011, D035, F002, F003, F005, U151
Form Comm: Not reported
Data Year: Not reported
Permit by Rule: False
Treatment by Generator: False
Mixed radioactive waste: False
Importer of hazardous waste: False
Immediate recycler: False
Treatment/Storage/Disposal/Recycling Facility: False
Generator of dangerous fuel waste: False
Generator marketing to burner: False
Other marketers (i.e., blender, distributor, etc.): False
Utility boiler burner: False
Industry boiler burner: False
Industrial Furnace: False
Smelter defferal: False
Universal waste - batteries - generate: False
Universal waste - thermostats - generate: False

KORRY ELECTRONICS SEATTLE (Continued) **1000372229**

Universal waste - mercury - generate:	False
Universal waste - lamps - generate:	False
Universal waste - batteries - accumulate:	False
Universal waste - thermostats - accumulate:	False
Universal waste - mercury - accumulate:	False
Universal waste - lamps - accumulate:	False
Destination Facility for Universal Waste:	False
Off-specification used oil burner - utility boiler:	False
Off-specification used oil burner - industrial boiler:	False
Off-specification used oil burner - industrial furnace:	False
Tax Reg #:	601203477
Business Type:	Manufacturing
Mail Name:	Korry Electronics, Inc.
Mail addr line1:	901 DEXTER AVE N
Mail city,st,zip:	SEATTLE, WA 98109
Mail country:	UNITED STATES
Legal org name:	Esterline Technologies Inc
Legal org type:	Private
Legal addr line1:	10800 NE 8TH ST
Legal city,st,zip:	BELLEVUE, WA 98004
Legal country:	UNITED STATES
Legal phone nbr:	(425)453-9400
Legal effective date:	07/22/1996
Land org name:	Alexandria Real Estate Equitities, Inc.
Land org type:	Private
Land person name:	Not reported
Land addr line1:	385 E. Colorado Blvd., Suite 299
Land city,st,zip:	Pasadena, CA 91101
Land country:	UNITED STATES
Land phone nbr:	(626) 396-4828
Operator org name:	Korry Electronics, Inc.
Operator org type:	Private
Operator addr line1:	901 DEXTER AVE N
Operator city,st,zip:	SEATTLE, WA 98109
Operator country:	UNITED STATES
Operator phone nbr:	(206)281-1312
Operator effective date:	Not reported
Site contact name:	Echo Summers
Site contact addr line1:	901 DEXTER AVE N
Site Contact City/State/ Zip:	SEATTLE, WA 98109
Site Contact Country:	UNITED STATES
Site Contact Phone #:	(206)286-5546
Site Contact EMail:	esummers@korry.com
Form Contact NAME:	Echo Summers
Form Contact ADDR LINE1:	901 DEXTER AVE N
Form Contact City,ST,Zip:	SEATTLE, WA 98109
Form Contact Country:	UNITED STATES
Form Contact Phone #:	(206)286-5546
Form Contact EMail:	esummers@korry.com
Gen Status CD:	LQG
Monthly Generation:	True
Batch Generation:	False
One Time Generation:	False
Transport Own Waste:	False
Tranports Other Waste:	False
Recycler Onsite:	False
Transfer Facility:	False

KORRY ELECTRONICS SEATTLE (Continued) **1000372229**

Other Exemption: Not reported
UW Battery Gen: False
Used Oil Transporter: False
Used Oil Transfer Facility: False
Used Oil Processor: False
Used Oil Refiner: False
Used Oil Fuel Marketer Directs Shipments: False
Used Oil Fuel Marketer Meets Specs: False

Waste Streams Generated:

Facility ID: 4235185
Data Year: 2008
Description: Off-specification paint product (Insulbond 839 Part B)
Mix: False
Reported Qty: 20 LB
Kilo Qty: 9.0720001560384027
Density No: 0
Density Qty: Not reported

Facility ID: 4235185
Data Year: 2008
Description: Sludge from Punch Press parts washer
Mix: False
Reported Qty: 400 LB
Kilo Qty: 181.44000312076807
Density No: 0
Density Qty: Not reported

Facility ID: 4235185
Data Year: 2008
Description: Spent acetone with trace dyes from Cast Legends
Mix: False
Reported Qty: 110 LB
Kilo Qty: 49.896000858211217
Density No: 0
Density Qty: Not reported

Facility ID: 4235185
Data Year: 2008
Description: Broken Displays glass
Mix: False
Reported Qty: 400 LB
Kilo Qty: 181.44000312076807
Density No: 0
Density Qty: Not reported

Facility ID: 4235185
Data Year: 2008
Description: Spent mineral spirits/thinners from Screw Machines
Mix: False
Reported Qty: 400 LB
Kilo Qty: 181.44000312076807
Density No: 0
Density Qty: Not reported

Facility ID: 4235185
Data Year: 2008

KORRY ELECTRONICS SEATTLE (Continued) **1000372229**

Description: Unused adhesive product (Vantico Arathane 8780)
Mix: False
Reported Qty: 25 LB
Kilo Qty: 11.340000195048004
Density No: 0
Density Qty: Not reported

Facility ID: 4235185
Data Year: 2008
Description: Unused Alodine 1132 Touchup Pens
Mix: False
Reported Qty: 8 LB
Kilo Qty: 3.6288000624153613
Density No: 0
Density Qty: Not reported

Facility ID: 4235185
Data Year: 2008
Description: Off-specification silver-containing adhesive
Mix: False
Reported Qty: 1 LB
Kilo Qty: 0.45360000780192017
Density No: 0
Density Qty: Not reported

Facility ID: 4235185
Data Year: 2008
Description: Catalyzed epoxy resin test samples from Panels Dept.
Mix: False
Reported Qty: 495 LB
Kilo Qty: 224.53200386195047
Density No: 0
Density Qty: Not reported

Facility ID: 4235185
Data Year: 2008
Description: Used RAYVEX paper coating from UV process
Mix: False
Reported Qty: 10 LB
Kilo Qty: 4.5360000780192014
Density No: 0
Density Qty: Not reported

Facility ID: 4235185
Data Year: 2008
Description: Excess or off-specification flammable paint
Mix: False
Reported Qty: 355 LB
Kilo Qty: 161.02800276968165
Density No: 0
Density Qty: Not reported

Facility ID: 4235185
Data Year: 2008
Description: Organic liquid from Optical Products R&D process
Mix: False
Reported Qty: 26 LB

KORRY ELECTRONICS SEATTLE (Continued) **1000372229**

Kilo Qty: 11.793600202849925
Density No: 0
Density Qty: Not reported

Facility ID: 4235185
Data Year: 2008
Description: Off-specification amines and curing agents
Mix: False
Reported Qty: 10 LB
Kilo Qty: 4.5360000780192014
Density No: 0
Density Qty: Not reported

Facility ID: 4235185
Data Year: 2008
Description: Unused epoxy resins and related products
Mix: False
Reported Qty: 215 LB
Kilo Qty: 97.524001677412841
Density No: 0
Density Qty: Not reported

Facility ID: 4235185
Data Year: 2008
Description: Rinsewater from Alodine etching process
Mix: False
Reported Qty: 295 LB
Kilo Qty: 133.81200230156645
Density No: 0
Density Qty: Not reported

Facility ID: 4235185
Data Year: 2008
Description: Still bottoms from spray gun cleaning unit
Mix: False
Reported Qty: 80 LB
Kilo Qty: 36.288000624153611
Density No: 0
Density Qty: Not reported

Facility ID: 4235185
Data Year: 2008
Description: Silkscreen ink (solidified)
Mix: False
Reported Qty: 135 LB
Kilo Qty: 61.236001053259223
Density No: 0
Density Qty: Not reported

Facility ID: 4235185
Data Year: 2008
Description: Spent acetone with residual diisocyanate
Mix: False
Reported Qty: 1500 LB
Kilo Qty: 680.40001170288019
Density No: 0
Density Qty: Not reported

KORRY ELECTRONICS SEATTLE (Continued) **1000372229**

Facility ID: 4235185
Data Year: 2008
Description: Water based machine coolant from milling & tooling machines (chlorinated)
Mix: False
Reported Qty: 1190 LB
Kilo Qty: 539.78400928428505
Density No: 0
Density Qty: Not reported

Facility ID: 4235185
Data Year: 2008
Description: Paint spray booth filters & solvent contaminated wipes/Q-tips
Mix: False
Reported Qty: 8900 LB
Kilo Qty: 4037.0400694370896
Density No: 0
Density Qty: Not reported

Shipments Sent:
Facility ID: 4235185
Data Year: 2008
Shipment sent data: 5/6/2008
Reported Qty: 20 LB
Kilo Qty: 9.0720001560384

Facility ID: 4235185
Data Year: 2008
Shipment sent data: 8/28/2008
Reported Qty: 400 LB
Kilo Qty: 181.440003120768

Facility ID: 4235185
Data Year: 2008
Shipment sent data: 8/28/2008
Reported Qty: 8 LB
Kilo Qty: 3.62880006241536

Facility ID: 4235185
Data Year: 2008
Shipment sent data: 2/22/2008
Reported Qty: 110 LB
Kilo Qty: 49.8960008582112

Facility ID: 4235185
Data Year: 2008
Shipment sent data: 2/22/2008
Reported Qty: 400 LB
Kilo Qty: 181.440003120768

Facility ID: 4235185
Data Year: 2008
Shipment sent data: 10/9/2008
Reported Qty: 1 LB
Kilo Qty: 0.45360000780192

Facility ID: 4235185
Data Year: 2008

KORRY ELECTRONICS SEATTLE (Continued) **1000372229**

Shipment sent data: 11/18/2008
Reported Qty: 600 LB
Kilo Qty: 272.160004681152

Facility ID: 4235185
Data Year: 2008
Shipment sent data: 10/9/2008
Reported Qty: 350 LB
Kilo Qty: 158.760002730672

Facility ID: 4235185
Data Year: 2008
Shipment sent data: 10/9/2008
Reported Qty: 240 LB
Kilo Qty: 108.864001872461

Facility ID: 4235185
Data Year: 2008
Shipment sent data: 11/18/2008
Reported Qty: 60 LB
Kilo Qty: 27.2160004681152

Facility ID: 4235185
Data Year: 2008
Shipment sent data: 8/28/2008
Reported Qty: 15 LB
Kilo Qty: 6.8040001170288

Facility ID: 4235185
Data Year: 2008
Shipment sent data: 7/23/2008
Reported Qty: 25 LB
Kilo Qty: 11.340000195048

Facility ID: 4235185
Data Year: 2008
Shipment sent data: 10/9/2008
Reported Qty: 60 LB
Kilo Qty: 27.2160004681152

Facility ID: 4235185
Data Year: 2008
Shipment sent data: 6/19/2008
Reported Qty: 10 LB
Kilo Qty: 4.5360000780192

Facility ID: 4235185
Data Year: 2008
Shipment sent data: 6/19/2008
Reported Qty: 30 LB
Kilo Qty: 13.6080002340576

Facility ID: 4235185
Data Year: 2008
Shipment sent data: 5/6/2008
Reported Qty: 25 LB
Kilo Qty: 11.340000195048

KORRY ELECTRONICS SEATTLE (Continued) **1000372229**

Facility ID: 4235185
Data Year: 2008
Shipment sent data: 8/28/2008
Reported Qty: 10 LB
Kilo Qty: 4.5360000780192

Facility ID: 4235185
Data Year: 2008
Shipment sent data: 4/3/2008
Reported Qty: 60 LB
Kilo Qty: 27.2160004681152

Facility ID: 4235185
Data Year: 2008
Shipment sent data: 2/22/2008
Reported Qty: 150 LB
Kilo Qty: 68.040001170288

Facility ID: 4235185
Data Year: 2008
Shipment sent data: 1/24/2008
Reported Qty: 50 LB
Kilo Qty: 22.680000390096

Waste Stream Comments:
Facility ID: 4235185
Data Year: 2006
Comments: A-7. Disposal of excess or off-specification product (not P or U listed)

Facility ID: 4235185
Data Year: 2006
Comments: A-7. Disposal of excess or off-specification product (not P or U listed waste codes)

Facility ID: 4235185
Data Year: 2006
Comments: A-7. Disposal of excess or off-specification product (Not P or U listed waste codes) A-8 Silver-containing adhesive

Facility ID: 4235185
Data Year: 2006
Comments: A-7. Disposal of excess or off-specification product (not P or U listed waste codes)

Facility ID: 4235185
Data Year: 2006
Comments: A-7, A-8. Broken glass from Korry product (Displays unit). Glass contains heavy metals (cadmium, chromium, and lead)

Facility ID: 4235185
Data Year: 2006
Comments: A-7. Disposal of excess or off-specification product (not P or U listed waste codes)

Facility ID: 4235185
Data Year: 2006

KORRY ELECTRONICS SEATTLE (Continued) **1000372229**

Comments: A-7. Disposal of excess or off-specification product (not P or U listed waste codes)

Facility ID: 4235185
Data Year: 2006
Comments: A-7. Unused discarded off-specification product (not P or U listed)

Facility ID: 4235185
Data Year: 2006
Comments: A-7. Research and development of optical products.

Facility ID: 4235185
Data Year: 2006
Comments: A-7. Disposal of excess or off-specification product (not P or U listed waste codes)

Facility ID: 4235185
Data Year: 2006
Comments: A-7. Waste generated from lead-solder process and application of silver-bearing adhesive

Facility ID: 4235185
Data Year: 2006
Comments: A-7. Disposal of excess or off-specification product (not P or U listed waste codes)

Facility ID: 4235185
Data Year: 2006
Comments: A-7. Disposal of excess or off-specification product (not P or U listed waste codes)

Facility ID: 4235185
Data Year: 2006
Comments: A-7. Waste generated from cleaning molds used in Cast Legends process.

Facility ID: 4235185
Data Year: 2006
Comments: A-7. Disposal of excess or off-specification product (not P or U listed waste codes)

Facility ID: 4235185
Data Year: 2006
Comments: Waste stream is a mixture of water-miscible mineral oil based chlorinated metal working fluids.

Facility ID: 4235185
Data Year: 2006
Comments: A-7. Disposal of excess or off-specification product (not P or U listed waste codes)

Facility ID: 4235185
Data Year: 2007
Comments: A-7. Unused/off-specification flammable product in aerosol cans (not P or U listed waste codes)

Facility ID: 4235185
Data Year: 2007

KORRY ELECTRONICS SEATTLE (Continued) **1000372229**

Comments: A-7. Waste generated from lead-solder process and application of silver-bearing adhesive

Facility ID: 4235185
Data Year: 2007
Comments: A-7. Disposal of excess or off-specification product (Not P or U listed waste codes) A-8 Silver-containing adhesive

Facility Site ID Number: 4235185
EPA ID: WAD980977631
NAICS: 334511
SWC Desc: WT02, WP02WL02 WP01 WT02
FWC Desc: D001 D002 D006 D007 D008 D009 D011 D035 D040 F002 F003 F005 U228D001, D002, D003, D005, D006, D007, D008, D009, D011, D035, F002, F003, F005, U151
Form Comm: Not reported
Data Year: Not reported
Permit by Rule: No
Treatment by Generator: Yes
Mixed radioactive waste: No
Importer of hazardous waste: No
Immediate recycler: No
Treatment/Storage/Disposal/Recycling Facility: No
Generator of dangerous fuel waste: No
Generator marketing to burner: No
Other marketers (i.e., blender, distributor, etc.): No
Utility boiler burner: No
Industry boiler burner: No
Industrial Furnace: No
Smelter defferal: No
Universal waste - batteries - generate: No
Universal waste - thermostats - generate: No
Universal waste - mercury - generate: No
Universal waste - lamps - generate: No
Universal waste - batteries - accumulate: No
Universal waste - thermostats - accumulate: No
Universal waste - mercury - accumulate: No
Universal waste - lamps - accumulate: No
Destination Facility for Universal Waste: No
Off-specification used oil burner - utility boiler: No
Off-specification used oil burner - industrial boiler: No
Off-specification used oil burner - industrial furnace: No
Tax Reg #: 601203477
Business Type: Manufacturing
Mail Name: Korry Electronics Inc.
Mail addr line1: 901 DEXTER AVE N
Mail city,st,zip: SEATTLE, WA 98109
Mail country: UNITED STATES
Legal org name: Esterline Technologies Inc
Legal org type: Private
Legal addr line1: 10800 NE 8TH ST
Legal city,st,zip: BELLEVUE, WA 98004
Legal country: UNITED STATES
Legal phone nbr: (425)453-9400
Legal effective date: 07/22/1996
Land org name: Not reported

KORRY ELECTRONICS SEATTLE (Continued) **1000372229**

Land org type:	Private
Land person name:	Michael Maloney
Land addr line1:	PO Box 33007
Land city,st,zip:	SEATTLE, WA 98133
Land country:	UNITED STATES
Land phone nbr:	(206)364-6764
Operator org name:	Korry Electronics Inc.
Operator org type:	Private
Operator addr line1:	901 DEXTER AVE N
Operator city,st,zip:	SEATTLE, WA 98109
Operator country:	UNITED STATES
Operator phone nbr:	(206)281-1312
Operator effective date:	Not reported
Site contact name:	Echo Summers
Site contact addr line1:	901 DEXTER AVE N
Site Contact City/State/ Zip:	SEATTLE, WA 98109
Site Contact Country:	UNITED STATES
Site Contact Phone #:	(206)286-5546
Site Contact EMail:	esummers@korry.com
Form Contact NAME:	Echo Summers
Form Contact ADDR LINE1:	901 DEXTER AVE N
Form Contact City,ST,Zip:	SEATTLE, WA 98109
Form Contact Country:	UNITED STATES
Form Contact Phone #:	(206)286-5546
Form Contact EMail:	esummers@korry.com
Gen Status CD:	LQG
Monthly Generation:	Yes
Batch Generation:	No
One Time Generation:	No
Transport Own Waste:	No
Tranports Other Waste:	No
Recycler Onsite:	No
Transfer Facility:	No
Other Exemption:	Not reported
UW Battery Gen:	No
Used Oil Transporter:	No
Used Oil Transfer Facility:	No
Used Oil Processor:	No
Used Oil Refiner:	No
Used Oil Fuel Marketer Directs Shipments:	No
Used Oil Fuel Marketer Meets Specs:	No

Waste Streams Generated:

Facility ID:	4235185
Data Year:	2008
Description:	Off-specification paint product (Insulbond 839 Part B)
Mix:	False
Reported Qty:	20 LB
Kilo Qty:	9.0720001560384027
Density No:	0
Density Qty:	Not reported

Facility ID:	4235185
Data Year:	2008
Description:	Sludge from Punch Press parts washer
Mix:	False
Reported Qty:	400 LB

KORRY ELECTRONICS SEATTLE (Continued) **1000372229**

Kilo Qty: 181.44000312076807
Density No: 0
Density Qty: Not reported

Facility ID: 4235185
Data Year: 2008
Description: Spent acetone with trace dyes from Cast Legends
Mix: False
Reported Qty: 110 LB
Kilo Qty: 49.896000858211217
Density No: 0
Density Qty: Not reported

Facility ID: 4235185
Data Year: 2008
Description: Broken Displays glass
Mix: False
Reported Qty: 400 LB
Kilo Qty: 181.44000312076807
Density No: 0
Density Qty: Not reported

Facility ID: 4235185
Data Year: 2008
Description: Spent mineral spirits/thinners from Screw Machines
Mix: False
Reported Qty: 400 LB
Kilo Qty: 181.44000312076807
Density No: 0
Density Qty: Not reported

Facility ID: 4235185
Data Year: 2008
Description: Unused adhesive product (Vantico Arathane 8780)
Mix: False
Reported Qty: 25 LB
Kilo Qty: 11.340000195048004
Density No: 0
Density Qty: Not reported

Facility ID: 4235185
Data Year: 2008
Description: Unused Alodine 1132 Touchup Pens
Mix: False
Reported Qty: 8 LB
Kilo Qty: 3.6288000624153613
Density No: 0
Density Qty: Not reported

Facility ID: 4235185
Data Year: 2008
Description: Off-specification silver-containing adhesive
Mix: False
Reported Qty: 1 LB
Kilo Qty: 0.45360000780192017
Density No: 0
Density Qty: Not reported

KORRY ELECTRONICS SEATTLE (Continued) **1000372229**

Facility ID:	4235185
Data Year:	2008
Description:	Catalyzed epoxy resin test samples from Panels Dept.
Mix:	False
Reported Qty:	495 LB
Kilo Qty:	224.53200386195047
Density No:	0
Density Qty:	Not reported

Facility ID:	4235185
Data Year:	2008
Description:	Used RAYVEX paper coating from UV process
Mix:	False
Reported Qty:	10 LB
Kilo Qty:	4.5360000780192014
Density No:	0
Density Qty:	Not reported

Facility ID:	4235185
Data Year:	2008
Description:	Excess or off-specification flammable paint
Mix:	False
Reported Qty:	355 LB
Kilo Qty:	161.02800276968165
Density No:	0
Density Qty:	Not reported

Facility ID:	4235185
Data Year:	2008
Description:	Organic liquid from Optical Products R&D process
Mix:	False
Reported Qty:	26 LB
Kilo Qty:	11.793600202849925
Density No:	0
Density Qty:	Not reported

Facility ID:	4235185
Data Year:	2008
Description:	Off-specification amines and curing agents
Mix:	False
Reported Qty:	10 LB
Kilo Qty:	4.5360000780192014
Density No:	0
Density Qty:	Not reported

Facility ID:	4235185
Data Year:	2008
Description:	Unused epoxy resins and related products
Mix:	False
Reported Qty:	215 LB
Kilo Qty:	97.524001677412841
Density No:	0
Density Qty:	Not reported

Facility ID:	4235185
Data Year:	2008
Description:	Rinsewater from Alodine etching process

KORRY ELECTRONICS SEATTLE (Continued) **1000372229**

Mix:	False
Reported Qty:	295 LB
Kilo Qty:	133.81200230156645
Density No:	0
Density Qty:	Not reported

Facility ID:	4235185
Data Year:	2008
Description:	Still bottoms from spray gun cleaning unit
Mix:	False
Reported Qty:	80 LB
Kilo Qty:	36.288000624153611
Density No:	0
Density Qty:	Not reported

Facility ID:	4235185
Data Year:	2008
Description:	Silkscreen ink (solidified)
Mix:	False
Reported Qty:	135 LB
Kilo Qty:	61.236001053259223
Density No:	0
Density Qty:	Not reported

Facility ID:	4235185
Data Year:	2008
Description:	Spent acetone with residual diisocyanate
Mix:	False
Reported Qty:	1500 LB
Kilo Qty:	680.40001170288019
Density No:	0
Density Qty:	Not reported

Facility ID:	4235185
Data Year:	2008
Description:	Water based machine coolant from milling & tooling machines (chlorinated)
Mix:	False
Reported Qty:	1190 LB
Kilo Qty:	539.78400928428505
Density No:	0
Density Qty:	Not reported

Facility ID:	4235185
Data Year:	2008
Description:	Paint spray booth filters & solvent contaminated wipes/Q-tips
Mix:	False
Reported Qty:	8900 LB
Kilo Qty:	4037.0400694370896
Density No:	0
Density Qty:	Not reported

Shipments Sent:

Facility ID:	4235185
Data Year:	2008
Shipment sent data:	5/6/2008
Reported Qty:	20 LB
Kilo Qty:	9.0720001560384

KORRY ELECTRONICS SEATTLE (Continued) **1000372229**

Facility ID: 4235185
Data Year: 2008
Shipment sent data: 8/28/2008
Reported Qty: 400 LB
Kilo Qty: 181.440003120768

Facility ID: 4235185
Data Year: 2008
Shipment sent data: 8/28/2008
Reported Qty: 8 LB
Kilo Qty: 3.62880006241536

Facility ID: 4235185
Data Year: 2008
Shipment sent data: 2/22/2008
Reported Qty: 110 LB
Kilo Qty: 49.8960008582112

Facility ID: 4235185
Data Year: 2008
Shipment sent data: 2/22/2008
Reported Qty: 400 LB
Kilo Qty: 181.440003120768

Facility ID: 4235185
Data Year: 2008
Shipment sent data: 10/9/2008
Reported Qty: 1 LB
Kilo Qty: 0.45360000780192

Facility ID: 4235185
Data Year: 2008
Shipment sent data: 11/18/2008
Reported Qty: 600 LB
Kilo Qty: 272.160004681152

Facility ID: 4235185
Data Year: 2008
Shipment sent data: 10/9/2008
Reported Qty: 350 LB
Kilo Qty: 158.760002730672

Facility ID: 4235185
Data Year: 2008
Shipment sent data: 10/9/2008
Reported Qty: 240 LB
Kilo Qty: 108.864001872461

Facility ID: 4235185
Data Year: 2008
Shipment sent data: 11/18/2008
Reported Qty: 60 LB
Kilo Qty: 27.2160004681152

Facility ID: 4235185
Data Year: 2008
Shipment sent data: 8/28/2008

KORRY ELECTRONICS SEATTLE (Continued) **1000372229**

Reported Qty: 15 LB
Kilo Qty: 6.8040001170288

Facility ID: 4235185
Data Year: 2008
Shipment sent data: 7/23/2008
Reported Qty: 25 LB
Kilo Qty: 11.340000195048

Facility ID: 4235185
Data Year: 2008
Shipment sent data: 10/9/2008
Reported Qty: 60 LB
Kilo Qty: 27.2160004681152

Facility ID: 4235185
Data Year: 2008
Shipment sent data: 6/19/2008
Reported Qty: 10 LB
Kilo Qty: 4.5360000780192

Facility ID: 4235185
Data Year: 2008
Shipment sent data: 6/19/2008
Reported Qty: 30 LB
Kilo Qty: 13.6080002340576

Facility ID: 4235185
Data Year: 2008
Shipment sent data: 5/6/2008
Reported Qty: 25 LB
Kilo Qty: 11.340000195048

Facility ID: 4235185
Data Year: 2008
Shipment sent data: 8/28/2008
Reported Qty: 10 LB
Kilo Qty: 4.5360000780192

Facility ID: 4235185
Data Year: 2008
Shipment sent data: 4/3/2008
Reported Qty: 60 LB
Kilo Qty: 27.2160004681152

Facility ID: 4235185
Data Year: 2008
Shipment sent data: 2/22/2008
Reported Qty: 150 LB
Kilo Qty: 68.040001170288

Facility ID: 4235185
Data Year: 2008
Shipment sent data: 1/24/2008
Reported Qty: 50 LB
Kilo Qty: 22.680000390096

KORRY ELECTRONICS SEATTLE (Continued) **1000372229**

Waste Stream Comments:

Facility ID: 4235185
Data Year: 2006
Comments: A-7. Disposal of excess or off-specification product (not P or U listed)

Facility ID: 4235185
Data Year: 2006
Comments: A-7. Disposal of excess or off-specification product (not P or U listed waste codes)

Facility ID: 4235185
Data Year: 2006
Comments: A-7. Disposal of excess or off-specification product (Not P or U listed waste codes) A-8 Silver-containing adhesive

Facility ID: 4235185
Data Year: 2006
Comments: A-7. Disposal of excess or off-specification product (not P or U listed waste codes)

Facility ID: 4235185
Data Year: 2006
Comments: A-7, A-8. Broken glass from Korry product (Displays unit). Glass contains heavy metals (cadmium, chromium, and lead)

Facility ID: 4235185
Data Year: 2006
Comments: A-7. Disposal of excess or off-specification product (not P or U listed waste codes)

Facility ID: 4235185
Data Year: 2006
Comments: A-7. Disposal of excess or off-specification product (not P or U listed waste codes)

Facility ID: 4235185
Data Year: 2006
Comments: A-7. Unused discarded off-specification product (not P or U listed)

Facility ID: 4235185
Data Year: 2006
Comments: A-7. Research and development of optical products.

Facility ID: 4235185
Data Year: 2006
Comments: A-7. Disposal of excess or off-specification product (not P or U listed waste codes)

Facility ID: 4235185
Data Year: 2006
Comments: A-7. Waste generated from lead-solder process and application of silver-bearing adhesive

Facility ID: 4235185
Data Year: 2006
Comments: A-7. Disposal of excess or off-specification product (not P or U

KORRY ELECTRONICS SEATTLE (Continued) **1000372229**

listed waste codes)

Facility ID: 4235185
Data Year: 2006
Comments: A-7. Disposal of excess or off-specification product (not P or U listed waste codes)

Facility ID: 4235185
Data Year: 2006
Comments: A-7. Waste generated from cleaning molds used in Cast Legends process.

Facility ID: 4235185
Data Year: 2006
Comments: A-7. Disposal of excess or off-specification product (not P or U listed waste codes)

Facility ID: 4235185
Data Year: 2006
Comments: Waste stream is a mixture of water-miscible mineral oil based chlorinated metal working fluids.

Facility ID: 4235185
Data Year: 2006
Comments: A-7. Disposal of excess or off-specification product (not P or U listed waste codes)

Facility ID: 4235185
Data Year: 2007
Comments: A-7. Unused/off-specification flammable product in aerosol cans (not P or U listed waste codes)

Facility ID: 4235185
Data Year: 2007
Comments: A-7. Waste generated from lead-solder process and application of silver-bearing adhesive

Facility ID: 4235185
Data Year: 2007
Comments: A-7. Disposal of excess or off-specification product (Not P or U listed waste codes) A-8 Silver-containing adhesive

Facility Site ID Number: 4235185
EPA ID: WAD980977631
NAICS: 334511
SWC Desc: Not reported
FWC Desc: Not reported
Form Comm: Not reported
Data Year: 2010
Permit by Rule: False
Treatment by Generator: False
Mixed radioactive waste: False
Importer of hazardous waste: False
Immediate recycler: False
Treatment/Storage/Disposal/Recycling Facility: False
Generator of dangerous fuel waste: False
Generator marketing to burner: False

KORRY ELECTRONICS SEATTLE (Continued) **1000372229**

Other marketers (i.e., blender, distributor, etc.):	False
Utility boiler burner:	False
Industry boiler burner:	False
Industrial Furnace:	False
Smelter defferal:	False
Universal waste - batteries - generate:	False
Universal waste - thermostats - generate:	False
Universal waste - mercury - generate:	False
Universal waste - lamps - generate:	False
Universal waste - batteries - accumulate:	False
Universal waste - thermostats - accumulate:	False
Universal waste - mercury - accumulate:	False
Universal waste - lamps - accumulate:	False
Destination Facility for Universal Waste:	False
Off-specification used oil burner - utility boiler:	False
Off-specification used oil burner - industrial boiler:	False
Off-specification used oil burner - industrial furnace:	False
Tax Reg #:	601203477
Business Type:	Manufacturing
Mail Name:	Korry Electronics, Inc.
Mail addr line1:	11910 Beverly Park Road
Mail city,st,zip:	Everett, WA 28204
Mail country:	UNITED STATES
Legal org name:	Esterline Technologies Inc
Legal org type:	Private
Legal addr line1:	10800 NE 8TH ST
Legal city,st,zip:	BELLEVUE, WA 98004
Legal country:	UNITED STATES
Legal phone nbr:	(425)453-9400
Legal effective date:	07/22/1996
Land org name:	Alexandria Real Estate Equitities, Inc.
Land org type:	Private
Land person name:	Not reported
Land addr line1:	385 E. Colorado Blvd., Suite 299
Land city,st,zip:	Pasadena, CA 91101
Land country:	UNITED STATES
Land phone nbr:	(626) 396-4828
Operator org name:	Korry Electronics, Inc.
Operator org type:	Private
Operator addr line1:	11910 Beverly Park Road
Operator city,st,zip:	Everett, WA 28204
Operator country:	UNITED STATES
Operator phone nbr:	425 297 9700
Operator effective date:	Not reported
Site contact name:	John Fauska
Site contact addr line1:	11910 Beverly Park Road
Site Contact City/State/ Zip:	Everett, WA 98204
Site Contact Country:	UNITED STATES
Site Contact Phone #:	425 297 9700 ext 3580
Site Contact EMail:	jfausak@korry.com
Form Contact NAME:	John Fauska
Form Contact ADDR LINE1:	11910 Beverly Park Road
Form Contact City,ST,Zip:	Everett, WA 98204
Form Contact Country:	UNITED STATES
Form Contact Phone #:	425 297 9700 ext 3580
Form Contact EMail:	jfausak@korry.com
Gen Status CD:	LQG

KORRY ELECTRONICS SEATTLE (Continued) **1000372229**

Monthly Generation:	True
Batch Generation:	False
One Time Generation:	False
Transport Own Waste:	False
Tranports Other Waste:	False
Recycler Onsite:	False
Transfer Facility:	False
Other Exemption:	Not reported
UW Battery Gen:	False
Used Oil Transporter:	False
Used Oil Transfer Facility:	False
Used Oil Processor:	False
Used Oil Refiner:	False
Used Oil Fuel Marketer Directs Shipments:	False
Used Oil Fuel Marketer Meets Specs:	False

Waste Streams Generated:

Facility ID:	4235185
Data Year:	2008
Description:	Off-specification paint product (Insulbond 839 Part B)
Mix:	False
Reported Qty:	20 LB
Kilo Qty:	9.0720001560384027
Density No:	0
Density Qty:	Not reported

Facility ID:	4235185
Data Year:	2008
Description:	Sludge from Punch Press parts washer
Mix:	False
Reported Qty:	400 LB
Kilo Qty:	181.44000312076807
Density No:	0
Density Qty:	Not reported

Facility ID:	4235185
Data Year:	2008
Description:	Spent acetone with trace dyes from Cast Legends
Mix:	False
Reported Qty:	110 LB
Kilo Qty:	49.896000858211217
Density No:	0
Density Qty:	Not reported

Facility ID:	4235185
Data Year:	2008
Description:	Broken Displays glass
Mix:	False
Reported Qty:	400 LB
Kilo Qty:	181.44000312076807
Density No:	0
Density Qty:	Not reported

Facility ID:	4235185
Data Year:	2008
Description:	Spent mineral spirits/thinners from Screw Machines
Mix:	False

KORRY ELECTRONICS SEATTLE (Continued) **1000372229**

Reported Qty: 400 LB
Kilo Qty: 181.44000312076807
Density No: 0
Density Qty: Not reported

Facility ID: 4235185
Data Year: 2008
Description: Unused adhesive product (Vantico Arathane 8780)
Mix: False
Reported Qty: 25 LB
Kilo Qty: 11.340000195048004
Density No: 0
Density Qty: Not reported

Facility ID: 4235185
Data Year: 2008
Description: Unused Alodine 1132 Touchup Pens
Mix: False
Reported Qty: 8 LB
Kilo Qty: 3.6288000624153613
Density No: 0
Density Qty: Not reported

Facility ID: 4235185
Data Year: 2008
Description: Off-specification silver-containing adhesive
Mix: False
Reported Qty: 1 LB
Kilo Qty: 0.45360000780192017
Density No: 0
Density Qty: Not reported

Facility ID: 4235185
Data Year: 2008
Description: Catalyzed epoxy resin test samples from Panels Dept.
Mix: False
Reported Qty: 495 LB
Kilo Qty: 224.53200386195047
Density No: 0
Density Qty: Not reported

Facility ID: 4235185
Data Year: 2008
Description: Used RAYVEX paper coating from UV process
Mix: False
Reported Qty: 10 LB
Kilo Qty: 4.5360000780192014
Density No: 0
Density Qty: Not reported

Facility ID: 4235185
Data Year: 2008
Description: Excess or off-specification flammable paint
Mix: False
Reported Qty: 355 LB
Kilo Qty: 161.02800276968165
Density No: 0

KORRY ELECTRONICS SEATTLE (Continued) **1000372229**

Density Qty: Not reported

Facility ID: 4235185
Data Year: 2008
Description: Organic liquid from Optical Products R&D process
Mix: False
Reported Qty: 26 LB
Kilo Qty: 11.793600202849925
Density No: 0
Density Qty: Not reported

Facility ID: 4235185
Data Year: 2008
Description: Off-specification amines and curing agents
Mix: False
Reported Qty: 10 LB
Kilo Qty: 4.5360000780192014
Density No: 0
Density Qty: Not reported

Facility ID: 4235185
Data Year: 2008
Description: Unused epoxy resins and related products
Mix: False
Reported Qty: 215 LB
Kilo Qty: 97.524001677412841
Density No: 0
Density Qty: Not reported

Facility ID: 4235185
Data Year: 2008
Description: Rinsewater from Alodine etching process
Mix: False
Reported Qty: 295 LB
Kilo Qty: 133.81200230156645
Density No: 0
Density Qty: Not reported

Facility ID: 4235185
Data Year: 2008
Description: Still bottoms from spray gun cleaning unit
Mix: False
Reported Qty: 80 LB
Kilo Qty: 36.288000624153611
Density No: 0
Density Qty: Not reported

Facility ID: 4235185
Data Year: 2008
Description: Silkscreen ink (solidified)
Mix: False
Reported Qty: 135 LB
Kilo Qty: 61.236001053259223
Density No: 0
Density Qty: Not reported

Facility ID: 4235185

KORRY ELECTRONICS SEATTLE (Continued) **1000372229**

Data Year: 2008
Description: Spent acetone with residual diisocyanate
Mix: False
Reported Qty: 1500 LB
Kilo Qty: 680.40001170288019
Density No: 0
Density Qty: Not reported

Facility ID: 4235185
Data Year: 2008
Description: Water based machine coolant from milling & tooling machines (chlorinated)
Mix: False
Reported Qty: 1190 LB
Kilo Qty: 539.78400928428505
Density No: 0
Density Qty: Not reported

Facility ID: 4235185
Data Year: 2008
Description: Paint spray booth filters & solvent contaminated wipes/Q-tips
Mix: False
Reported Qty: 8900 LB
Kilo Qty: 4037.0400694370896
Density No: 0
Density Qty: Not reported

Shipments Sent:
Facility ID: 4235185
Data Year: 2008
Shipment sent data: 5/6/2008
Reported Qty: 20 LB
Kilo Qty: 9.0720001560384

Facility ID: 4235185
Data Year: 2008
Shipment sent data: 8/28/2008
Reported Qty: 400 LB
Kilo Qty: 181.440003120768

Facility ID: 4235185
Data Year: 2008
Shipment sent data: 8/28/2008
Reported Qty: 8 LB
Kilo Qty: 3.62880006241536

Facility ID: 4235185
Data Year: 2008
Shipment sent data: 2/22/2008
Reported Qty: 110 LB
Kilo Qty: 49.8960008582112

Facility ID: 4235185
Data Year: 2008
Shipment sent data: 2/22/2008
Reported Qty: 400 LB
Kilo Qty: 181.440003120768

KORRY ELECTRONICS SEATTLE (Continued) **1000372229**

Facility ID: 4235185
Data Year: 2008
Shipment sent data: 10/9/2008
Reported Qty: 1 LB
Kilo Qty: 0.45360000780192

Facility ID: 4235185
Data Year: 2008
Shipment sent data: 11/18/2008
Reported Qty: 600 LB
Kilo Qty: 272.160004681152

Facility ID: 4235185
Data Year: 2008
Shipment sent data: 10/9/2008
Reported Qty: 350 LB
Kilo Qty: 158.760002730672

Facility ID: 4235185
Data Year: 2008
Shipment sent data: 10/9/2008
Reported Qty: 240 LB
Kilo Qty: 108.864001872461

Facility ID: 4235185
Data Year: 2008
Shipment sent data: 11/18/2008
Reported Qty: 60 LB
Kilo Qty: 27.2160004681152

Facility ID: 4235185
Data Year: 2008
Shipment sent data: 8/28/2008
Reported Qty: 15 LB
Kilo Qty: 6.8040001170288

Facility ID: 4235185
Data Year: 2008
Shipment sent data: 7/23/2008
Reported Qty: 25 LB
Kilo Qty: 11.340000195048

Facility ID: 4235185
Data Year: 2008
Shipment sent data: 10/9/2008
Reported Qty: 60 LB
Kilo Qty: 27.2160004681152

Facility ID: 4235185
Data Year: 2008
Shipment sent data: 6/19/2008
Reported Qty: 10 LB
Kilo Qty: 4.5360000780192

Facility ID: 4235185
Data Year: 2008
Shipment sent data: 6/19/2008

KORRY ELECTRONICS SEATTLE (Continued) **1000372229**

Reported Qty: 30 LB
Kilo Qty: 13.6080002340576

Facility ID: 4235185
Data Year: 2008
Shipment sent data: 5/6/2008
Reported Qty: 25 LB
Kilo Qty: 11.340000195048

Facility ID: 4235185
Data Year: 2008
Shipment sent data: 8/28/2008
Reported Qty: 10 LB
Kilo Qty: 4.5360000780192

Facility ID: 4235185
Data Year: 2008
Shipment sent data: 4/3/2008
Reported Qty: 60 LB
Kilo Qty: 27.2160004681152

Facility ID: 4235185
Data Year: 2008
Shipment sent data: 2/22/2008
Reported Qty: 150 LB
Kilo Qty: 68.040001170288

Facility ID: 4235185
Data Year: 2008
Shipment sent data: 1/24/2008
Reported Qty: 50 LB
Kilo Qty: 22.680000390096

Waste Stream Comments:
Facility ID: 4235185
Data Year: 2006
Comments: A-7. Disposal of excess or off-specification product (not P or U listed)

Facility ID: 4235185
Data Year: 2006
Comments: A-7. Disposal of excess or off-specification product (not P or U listed waste codes)

Facility ID: 4235185
Data Year: 2006
Comments: A-7. Disposal of excess or off-specification product (Not P or U listed waste codes) A-8 Silver-containing adhesive

Facility ID: 4235185
Data Year: 2006
Comments: A-7. Disposal of excess or off-specification product (not P or U listed waste codes)

Facility ID: 4235185
Data Year: 2006
Comments: A-7, A-8. Broken glass from Korry product (Displays unit). Glass

KORRY ELECTRONICS SEATTLE (Continued) **1000372229**

contains heavy metals (cadmium, chromium, and lead)

Facility ID: 4235185
Data Year: 2006
Comments: A-7. Disposal of excess or off-specification product (not P or U listed waste codes)

Facility ID: 4235185
Data Year: 2006
Comments: A-7. Disposal of excess or off-specification product (not P or U listed waste codes)

Facility ID: 4235185
Data Year: 2006
Comments: A-7. Unused discarded off-specification product (not P or U listed)

Facility ID: 4235185
Data Year: 2006
Comments: A-7. Research and development of optical products.

Facility ID: 4235185
Data Year: 2006
Comments: A-7. Disposal of excess or off-specification product (not P or U listed waste codes)

Facility ID: 4235185
Data Year: 2006
Comments: A-7. Waste generated from lead-solder process and application of silver-bearing adhesive

Facility ID: 4235185
Data Year: 2006
Comments: A-7. Disposal of excess or off-specification product (not P or U listed waste codes)

Facility ID: 4235185
Data Year: 2006
Comments: A-7. Disposal of excess or off-specification product (not P or U listed waste codes)

Facility ID: 4235185
Data Year: 2006
Comments: A-7. Waste generated from cleaning molds used in Cast Legends process.

Facility ID: 4235185
Data Year: 2006
Comments: A-7. Disposal of excess or off-specification product (not P or U listed waste codes)

Facility ID: 4235185
Data Year: 2006
Comments: Waste stream is a mixture of water-miscible mineral oil based chlorinated metal working fluids.

Facility ID: 4235185
Data Year: 2006
Comments: A-7. Disposal of excess or off-specification product (not P or U

KORRY ELECTRONICS SEATTLE (Continued) **1000372229**

listed waste codes)

Facility ID: 4235185
Data Year: 2007
Comments: A-7. Unused/off-specification flammable product in aerosol cans (not P or U listed waste codes)

Facility ID: 4235185
Data Year: 2007
Comments: A-7. Waste generated from lead-solder process and application of silver-bearing adhesive

Facility ID: 4235185
Data Year: 2007
Comments: A-7. Disposal of excess or off-specification product (Not P or U listed waste codes) A-8 Silver-containing adhesive

Facility Site ID Number: 4235185
EPA ID: WAD980977631
NAICS: 334511
SWC Desc: WT02, WP02WL02 WP01 WT02
FWC Desc: D001 D002 D006 D007 D008 D009 D011 D035 D040 F002 F003 F005 U228D001, D002, D003, D005, D006, D007, D008, D009, D011, D035, F002, F003, F005, U151
Form Comm: Not reported
Data Year: Not reported
Permit by Rule: FALSE
Treatment by Generator: FALSE
Mixed radioactive waste: FALSE
Importer of hazardous waste: FALSE
Immediate recycler: FALSE
Treatment/Storage/Disposal/Recycling Facility: FALSE
Generator of dangerous fuel waste: FALSE
Generator marketing to burner: FALSE
Other marketers (i.e., blender, distributor, etc.): FALSE
Utility boiler burner: FALSE
Industry boiler burner: FALSE
Industrial Furnace: FALSE
Smelter defferal: FALSE
Universal waste - batteries - generate: FALSE
Universal waste - thermostats - generate: FALSE
Universal waste - mercury - generate: FALSE
Universal waste - lamps - generate: FALSE
Universal waste - batteries - accumulate: FALSE
Universal waste - thermostats - accumulate: FALSE
Universal waste - mercury - accumulate: FALSE
Universal waste - lamps - accumulate: FALSE
Destination Facility for Universal Waste: FALSE
Off-specification used oil burner - utility boiler: FALSE
Off-specification used oil burner - industrial boiler: FALSE
Off-specification used oil burner - industrial furnace: FALSE
Tax Reg #: 601203477
Business Type: Manufacturing
Mail Name: Korry Electronics, Inc.
Mail addr line1: 901 DEXTER AVE N
Mail city,st,zip: SEATTLE, WA 98109

KORRY ELECTRONICS SEATTLE (Continued) **1000372229**

Mail country:	UNITED STATES
Legal org name:	Esterline Technologies Inc
Legal org type:	Private
Legal addr line1:	10800 NE 8TH ST
Legal city,st,zip:	BELLEVUE, WA 98004
Legal country:	UNITED STATES
Legal phone nbr:	(425)453-9400
Legal effective date:	07/22/1996
Land org name:	Not reported
Land org type:	Private
Land person name:	Michael Maloney
Land addr line1:	PO Box 33007
Land city,st,zip:	SEATTLE, WA 98133
Land country:	UNITED STATES
Land phone nbr:	(206)364-6764
Operator org name:	Korry Electronics, Inc.
Operator org type:	Private
Operator addr line1:	901 DEXTER AVE N
Operator city,st,zip:	SEATTLE, WA 98109
Operator country:	UNITED STATES
Operator phone nbr:	(206)281-1312
Operator effective date:	Not reported
Site contact name:	Echo Summers
Site contact addr line1:	901 DEXTER AVE N
Site Contact City/State/ Zip:	SEATTLE, WA 98109
Site Contact Country:	UNITED STATES
Site Contact Phone #:	(206)286-5546
Site Contact EMail:	esummers@korry.com
Form Contact NAME:	Echo Summers
Form Contact ADDR LINE1:	901 DEXTER AVE N
Form Contact City,ST,Zip:	SEATTLE, WA 98109
Form Contact Country:	UNITED STATES
Form Contact Phone #:	(206)286-5546
Form Contact EMail:	esummers@korry.com
Gen Status CD:	LQG
Monthly Generation:	TRUE
Batch Generation:	FALSE
One Time Generation:	FALSE
Transport Own Waste:	FALSE
Tranports Other Waste:	FALSE
Recycler Onsite:	FALSE
Transfer Facility:	FALSE
Other Exemption:	Not reported
UW Battery Gen:	FALSE
Used Oil Transporter:	FALSE
Used Oil Transfer Facility:	FALSE
Used Oil Processor:	FALSE
Used Oil Refiner:	FALSE
Used Oil Fuel Marketer Directs Shipments:	FALSE
Used Oil Fuel Marketer Meets Specs:	FALSE

Waste Streams Generated:

Facility ID:	4235185
Data Year:	2008
Description:	Off-specification paint product (Insulbond 839 Part B)
Mix:	False
Reported Qty:	20 LB

KORRY ELECTRONICS SEATTLE (Continued) **1000372229**

Kilo Qty: 9.0720001560384027
Density No: 0
Density Qty: Not reported

Facility ID: 4235185
Data Year: 2008
Description: Sludge from Punch Press parts washer
Mix: False
Reported Qty: 400 LB
Kilo Qty: 181.44000312076807
Density No: 0
Density Qty: Not reported

Facility ID: 4235185
Data Year: 2008
Description: Spent acetone with trace dyes from Cast Legends
Mix: False
Reported Qty: 110 LB
Kilo Qty: 49.896000858211217
Density No: 0
Density Qty: Not reported

Facility ID: 4235185
Data Year: 2008
Description: Broken Displays glass
Mix: False
Reported Qty: 400 LB
Kilo Qty: 181.44000312076807
Density No: 0
Density Qty: Not reported

Facility ID: 4235185
Data Year: 2008
Description: Spent mineral spirits/thinners from Screw Machines
Mix: False
Reported Qty: 400 LB
Kilo Qty: 181.44000312076807
Density No: 0
Density Qty: Not reported

Facility ID: 4235185
Data Year: 2008
Description: Unused adhesive product (Vantico Arathane 8780)
Mix: False
Reported Qty: 25 LB
Kilo Qty: 11.340000195048004
Density No: 0
Density Qty: Not reported

Facility ID: 4235185
Data Year: 2008
Description: Unused Alodine 1132 Touchup Pens
Mix: False
Reported Qty: 8 LB
Kilo Qty: 3.6288000624153613
Density No: 0
Density Qty: Not reported

KORRY ELECTRONICS SEATTLE (Continued) **1000372229**

Facility ID:	4235185
Data Year:	2008
Description:	Off-specification silver-containing adhesive
Mix:	False
Reported Qty:	1 LB
Kilo Qty:	0.45360000780192017
Density No:	0
Density Qty:	Not reported

Facility ID:	4235185
Data Year:	2008
Description:	Catalyzed epoxy resin test samples from Panels Dept.
Mix:	False
Reported Qty:	495 LB
Kilo Qty:	224.53200386195047
Density No:	0
Density Qty:	Not reported

Facility ID:	4235185
Data Year:	2008
Description:	Used RAYVEX paper coating from UV process
Mix:	False
Reported Qty:	10 LB
Kilo Qty:	4.5360000780192014
Density No:	0
Density Qty:	Not reported

Facility ID:	4235185
Data Year:	2008
Description:	Excess or off-specification flammable paint
Mix:	False
Reported Qty:	355 LB
Kilo Qty:	161.02800276968165
Density No:	0
Density Qty:	Not reported

Facility ID:	4235185
Data Year:	2008
Description:	Organic liquid from Optical Products R&D process
Mix:	False
Reported Qty:	26 LB
Kilo Qty:	11.793600202849925
Density No:	0
Density Qty:	Not reported

Facility ID:	4235185
Data Year:	2008
Description:	Off-specification amines and curing agents
Mix:	False
Reported Qty:	10 LB
Kilo Qty:	4.5360000780192014
Density No:	0
Density Qty:	Not reported

Facility ID:	4235185
Data Year:	2008
Description:	Unused epoxy resins and related products

KORRY ELECTRONICS SEATTLE (Continued) **1000372229**

Mix:	False
Reported Qty:	215 LB
Kilo Qty:	97.524001677412841
Density No:	0
Density Qty:	Not reported
Facility ID:	4235185
Data Year:	2008
Description:	Rinsewater from Alodine etching process
Mix:	False
Reported Qty:	295 LB
Kilo Qty:	133.81200230156645
Density No:	0
Density Qty:	Not reported
Facility ID:	4235185
Data Year:	2008
Description:	Still bottoms from spray gun cleaning unit
Mix:	False
Reported Qty:	80 LB
Kilo Qty:	36.288000624153611
Density No:	0
Density Qty:	Not reported
Facility ID:	4235185
Data Year:	2008
Description:	Silkscreen ink (solidified)
Mix:	False
Reported Qty:	135 LB
Kilo Qty:	61.236001053259223
Density No:	0
Density Qty:	Not reported
Facility ID:	4235185
Data Year:	2008
Description:	Spent acetone with residual diisocyanate
Mix:	False
Reported Qty:	1500 LB
Kilo Qty:	680.40001170288019
Density No:	0
Density Qty:	Not reported
Facility ID:	4235185
Data Year:	2008
Description:	Water based machine coolant from milling & tooling machines (chlorinated)
Mix:	False
Reported Qty:	1190 LB
Kilo Qty:	539.78400928428505
Density No:	0
Density Qty:	Not reported
Facility ID:	4235185
Data Year:	2008
Description:	Paint spray booth filters & solvent contaminated wipes/Q-tips
Mix:	False
Reported Qty:	8900 LB
Kilo Qty:	4037.0400694370896

KORRY ELECTRONICS SEATTLE (Continued) **1000372229**

Density No: 0
Density Qty: Not reported

Shipments Sent:
Facility ID: 4235185
Data Year: 2008
Shipment sent data: 5/6/2008
Reported Qty: 20 LB
Kilo Qty: 9.0720001560384

Facility ID: 4235185
Data Year: 2008
Shipment sent data: 8/28/2008
Reported Qty: 400 LB
Kilo Qty: 181.440003120768

Facility ID: 4235185
Data Year: 2008
Shipment sent data: 8/28/2008
Reported Qty: 8 LB
Kilo Qty: 3.62880006241536

Facility ID: 4235185
Data Year: 2008
Shipment sent data: 2/22/2008
Reported Qty: 110 LB
Kilo Qty: 49.8960008582112

Facility ID: 4235185
Data Year: 2008
Shipment sent data: 2/22/2008
Reported Qty: 400 LB
Kilo Qty: 181.440003120768

Facility ID: 4235185
Data Year: 2008
Shipment sent data: 10/9/2008
Reported Qty: 1 LB
Kilo Qty: 0.45360000780192

Facility ID: 4235185
Data Year: 2008
Shipment sent data: 11/18/2008
Reported Qty: 600 LB
Kilo Qty: 272.160004681152

Facility ID: 4235185
Data Year: 2008
Shipment sent data: 10/9/2008
Reported Qty: 350 LB
Kilo Qty: 158.760002730672

Facility ID: 4235185
Data Year: 2008
Shipment sent data: 10/9/2008
Reported Qty: 240 LB
Kilo Qty: 108.864001872461

KORRY ELECTRONICS SEATTLE (Continued) **1000372229**

Facility ID: 4235185
Data Year: 2008
Shipment sent data: 11/18/2008
Reported Qty: 60 LB
Kilo Qty: 27.2160004681152

Facility ID: 4235185
Data Year: 2008
Shipment sent data: 8/28/2008
Reported Qty: 15 LB
Kilo Qty: 6.8040001170288

Facility ID: 4235185
Data Year: 2008
Shipment sent data: 7/23/2008
Reported Qty: 25 LB
Kilo Qty: 11.340000195048

Facility ID: 4235185
Data Year: 2008
Shipment sent data: 10/9/2008
Reported Qty: 60 LB
Kilo Qty: 27.2160004681152

Facility ID: 4235185
Data Year: 2008
Shipment sent data: 6/19/2008
Reported Qty: 10 LB
Kilo Qty: 4.5360000780192

Facility ID: 4235185
Data Year: 2008
Shipment sent data: 6/19/2008
Reported Qty: 30 LB
Kilo Qty: 13.6080002340576

Facility ID: 4235185
Data Year: 2008
Shipment sent data: 5/6/2008
Reported Qty: 25 LB
Kilo Qty: 11.340000195048

Facility ID: 4235185
Data Year: 2008
Shipment sent data: 8/28/2008
Reported Qty: 10 LB
Kilo Qty: 4.5360000780192

Facility ID: 4235185
Data Year: 2008
Shipment sent data: 4/3/2008
Reported Qty: 60 LB
Kilo Qty: 27.2160004681152

Facility ID: 4235185
Data Year: 2008
Shipment sent data: 2/22/2008

KORRY ELECTRONICS SEATTLE (Continued) **1000372229**

Reported Qty: 150 LB
Kilo Qty: 68.040001170288

Facility ID: 4235185
Data Year: 2008
Shipment sent data: 1/24/2008
Reported Qty: 50 LB
Kilo Qty: 22.680000390096

Waste Stream Comments:
Facility ID: 4235185
Data Year: 2006
Comments: A-7. Disposal of excess or off-specification product (not P or U listed)

Facility ID: 4235185
Data Year: 2006
Comments: A-7. Disposal of excess or off-specification product (not P or U listed waste codes)

Facility ID: 4235185
Data Year: 2006
Comments: A-7. Disposal of excess or off-specification product (Not P or U listed waste codes) A-8 Silver-containing adhesive

Facility ID: 4235185
Data Year: 2006
Comments: A-7. Disposal of excess or off-specification product (not P or U listed waste codes)

Facility ID: 4235185
Data Year: 2006
Comments: A-7, A-8. Broken glass from Korry product (Displays unit). Glass contains heavy metals (cadmium, chromium, and lead)

Facility ID: 4235185
Data Year: 2006
Comments: A-7. Disposal of excess or off-specification product (not P or U listed waste codes)

Facility ID: 4235185
Data Year: 2006
Comments: A-7. Disposal of excess or off-specification product (not P or U listed waste codes)

Facility ID: 4235185
Data Year: 2006
Comments: A-7. Unused discarded off-specification product (not P or U listed)

Facility ID: 4235185
Data Year: 2006
Comments: A-7. Research and development of optical products.

Facility ID: 4235185
Data Year: 2006
Comments: A-7. Disposal of excess or off-specification product (not P or U listed waste codes)

KORRY ELECTRONICS SEATTLE (Continued) **1000372229**

Facility ID: 4235185
Data Year: 2006
Comments: A-7. Waste generated from lead-solder process and application of silver-bearing adhesive

Facility ID: 4235185
Data Year: 2006
Comments: A-7. Disposal of excess or off-specification product (not P or U listed waste codes)

Facility ID: 4235185
Data Year: 2006
Comments: A-7. Disposal of excess or off-specification product (not P or U listed waste codes)

Facility ID: 4235185
Data Year: 2006
Comments: A-7. Waste generated from cleaning molds used in Cast Legends process.

Facility ID: 4235185
Data Year: 2006
Comments: A-7. Disposal of excess or off-specification product (not P or U listed waste codes)

Facility ID: 4235185
Data Year: 2006
Comments: Waste stream is a mixture of water-miscible mineral oil based chlorinated metal working fluids.

Facility ID: 4235185
Data Year: 2006
Comments: A-7. Disposal of excess or off-specification product (not P or U listed waste codes)

Facility ID: 4235185
Data Year: 2007
Comments: A-7. Unused/off-specification flammable product in aerosol cans (not P or U listed waste codes)

Facility ID: 4235185
Data Year: 2007
Comments: A-7. Waste generated from lead-solder process and application of silver-bearing adhesive

Facility ID: 4235185
Data Year: 2007
Comments: A-7. Disposal of excess or off-specification product (Not P or U listed waste codes) A-8 Silver-containing adhesive

I54 **MAACO AUTO PAINTING BODYWORK 9TH AVE** **RCRA-CESQG** **1004794611**
NNE **739 9TH AVE N** **WA CSCSL** **WAD988523114**
< 1/8 **SEATTLE, WA 98109** **WA VCP**
0.062 mi. **WA ALLSITES**
328 ft. **Site 1 of 5 in cluster I** **FINDS**
ECHO

Relative:
Lower

Actual:
31 ft.

RCRA-CESQG:

Date form received by agency:	07/18/2012
Facility name:	MAACO AUTO PAINTING BODYWORK 9TH AVE
Facility address:	739 9TH AVE N SEATTLE, WA 98109
EPA ID:	WAD988523114
Contact:	DAVID KONKLE
Contact address:	739 9TH AVE N SEATTLE, WA 98109
Contact country:	US
Contact telephone:	(206) 282-0150
Contact email:	MAACOSEATTLE@QWESTOFFICE.NET
EPA Region:	10
Classification:	Conditionally Exempt Small Quantity Generator
Description:	Handler: generates 100 kg or less of hazardous waste per calendar month, and accumulates 1000 kg or less of hazardous waste at any time; or generates 1 kg or less of acutely hazardous waste per calendar month, and accumulates at any time: 1 kg or less of acutely hazardous waste; or 100 kg or less of any residue or contaminated soil, waste or other debris resulting from the cleanup of a spill, into or on any land or water, of acutely hazardous waste; or generates 100 kg or less of any residue or contaminated soil, waste or other debris resulting from the cleanup of a spill, into or on any land or water, of acutely hazardous waste during any calendar month, and accumulates at any time: 1 kg or less of acutely hazardous waste; or 100 kg or less of any residue or contaminated soil, waste or other debris resulting from the cleanup of a spill, into or on any land or water, of acutely hazardous waste

Owner/Operator Summary:

Owner/operator name:	NA DKK ENT INC
Owner/operator address:	739 9TH AVE N SEATTLE, WA 98109
Owner/operator country:	US
Owner/operator telephone:	(206)282-0150
Legal status:	Private
Owner/Operator Type:	Owner
Owner/Op start date:	06/02/1997
Owner/Op end date:	Not reported

Owner/operator name:	DAVID KONKLE
Owner/operator address:	739 9TH AVE N SEATTLE, WA 98109
Owner/operator country:	US
Owner/operator telephone:	(206)282-0150
Legal status:	Private
Owner/Operator Type:	Operator
Owner/Op start date:	01/01/1900
Owner/Op end date:	Not reported

Owner/operator name:	DKK ENT INC
Owner/operator address:	739 9TH AVE N

MAACO AUTO PAINTING BODYWORK 9TH AVE (Continued) **1004794611**

SEATTLE, 98109
Owner/operator country: US
Owner/operator telephone: (206)282-0150
Legal status: Private
Owner/Operator Type: Owner
Owner/Op start date: 06/02/1997
Owner/Op end date: Not reported

Owner/operator name: DAVID KONKLE
Owner/operator address: 739 9TH AVE N
SEATTLE, 98109
Owner/operator country: US
Owner/operator telephone: (206)282-0150
Legal status: Private
Owner/Operator Type: Operator
Owner/Op start date: 01/01/1900
Owner/Op end date: Not reported

Owner/operator name: DKK ENT INC
Owner/operator address: 739 9TH AVE N
SEATTLE, WA 98109
Owner/operator country: US
Owner/operator telephone: (206)282-0150
Legal status: Private
Owner/Operator Type: Operator
Owner/Op start date: Not reported
Owner/Op end date: Not reported

Owner/operator name: DOUBLE M PROPERTIES INC.
Owner/operator address: 1706 HOWELL PL.
SEATTLE, WA 98122
Owner/operator country: US
Owner/operator telephone: (206)448-1210
Legal status: Private
Owner/Operator Type: Owner
Owner/Op start date: Not reported
Owner/Op end date: Not reported

Handler Activities Summary:
U.S. importer of hazardous waste: No
Mixed waste (haz. and radioactive): No
Recycler of hazardous waste: No
Transporter of hazardous waste: No
Treater, storer or disposer of HW: No
Underground injection activity: No
On-site burner exemption: No
Furnace exemption: No
Used oil fuel burner: No
Used oil processor: No
User oil refiner: No
Used oil fuel marketer to burner: No
Used oil Specification marketer: No
Used oil transfer facility: No
Used oil transporter: No

. Waste code: WSQG
. Waste name: A placeholder to allow BR submission to validate. In WA State,

MAACO AUTO PAINTING BODYWORK 9TH AVE (Continued) **1004794611**

Conditionally Exempt Small Quantity Generators (Called SQG in WA) are not required to report waste streams, so no valid State or Fed codes are available for reporting to BR.

Historical Generators:
Date form received by agency: 07/18/2012
Site name: MAACO AUTO PAINTING BODYWORK 9TH AVE
Classification: Conditionally Exempt Small Quantity Generator

. Waste code: D001
. Waste name: IGNITABLE WASTE

Date form received by agency: 07/18/2012
Site name: MAACO AUTO PAINTING BODYWORK 9TH AVE
Classification: Not a generator, verified

Violation Status: No violations found

CSCSL:
Facility ID: 2224749
Region: Northwest
Lat/Long: 47.626436 / -122.340056
Brownfield Status: Not reported
Rank Status: N
Clean Up Siteid: 12571
Site Status: Cleanup Started
PSI?: Not reported
Contaminant Name: Benzene
Ground Water: Confirmed Above Cleanup Level
Surface Water: Not reported
Soil: Not reported
Sediment: Not reported
Air: Not reported
Bedrock: Not reported
Responsible Unit: Northwest

Facility ID: 2224749
Region: Northwest
Lat/Long: 47.626436 / -122.340056
Brownfield Status: Not reported
Rank Status: N
Clean Up Siteid: 12571
Site Status: Cleanup Started
PSI?: Not reported
Contaminant Name: Halogenated Solvents
Ground Water: Confirmed Above Cleanup Level
Surface Water: Not reported
Soil: Confirmed Above Cleanup Level
Sediment: Not reported
Air: Not reported
Bedrock: Not reported
Responsible Unit: Northwest

Facility ID: 2224749
Region: Northwest
Lat/Long: 47.626436 / -122.340056
Brownfield Status: Not reported

MAACO AUTO PAINTING BODYWORK 9TH AVE (Continued) **1004794611**

Rank Status:	N
Clean Up Siteid:	12571
Site Status:	Cleanup Started
PSI?:	Not reported
Contaminant Name:	Lead
Ground Water:	Not reported
Surface Water:	Not reported
Soil:	Confirmed Above Cleanup Level
Sediment:	Not reported
Air:	Not reported
Bedrock:	Not reported
Responsible Unit:	Northwest

Facility ID:	2224749
Region:	Northwest
Lat/Long:	47.626436 / -122.340056
Brownfield Status:	Not reported
Rank Status:	N
Clean Up Siteid:	12571
Site Status:	Cleanup Started
PSI?:	Not reported
Contaminant Name:	Mercury
Ground Water:	Not reported
Surface Water:	Not reported
Soil:	Confirmed Above Cleanup Level
Sediment:	Not reported
Air:	Not reported
Bedrock:	Not reported
Responsible Unit:	Northwest

Facility ID:	2224749
Region:	Northwest
Lat/Long:	47.626436 / -122.340056
Brownfield Status:	Not reported
Rank Status:	N
Clean Up Siteid:	12571
Site Status:	Cleanup Started
PSI?:	Not reported
Contaminant Name:	Petroleum-Gasoline
Ground Water:	Not reported
Surface Water:	Not reported
Soil:	Confirmed Above Cleanup Level
Sediment:	Not reported
Air:	Not reported
Bedrock:	Not reported
Responsible Unit:	Northwest

Facility ID:	2224749
Region:	Northwest
Lat/Long:	47.626436 / -122.340056
Brownfield Status:	Not reported
Rank Status:	N
Clean Up Siteid:	12571
Site Status:	Cleanup Started
PSI?:	Not reported
Contaminant Name:	Petroleum-Other
Ground Water:	Not reported

MAACO AUTO PAINTING BODYWORK 9TH AVE (Continued) **1004794611**

Surface Water: Not reported
Soil: Confirmed Above Cleanup Level
Sediment: Not reported
Air: Not reported
Bedrock: Not reported
Responsible Unit: Northwest

Facility ID: 2224749
Region: Northwest
Lat/Long: 47.626436 / -122.340056
Brownfield Status: Not reported
Rank Status: N
Clean Up Siteid: 12571
Site Status: Cleanup Started
PSI?: Not reported
Contaminant Name: Polycyclic Aromatic Hydrocarbons
Ground Water: Not reported
Surface Water: Not reported
Soil: Confirmed Above Cleanup Level
Sediment: Not reported
Air: Not reported
Bedrock: Not reported
Responsible Unit: Northwest

VCP:
edr_fstat: WA
edr_fzip: 98109
edr_fcnty: KING
edr_zip: Not reported
Facility ID: 2224749
VCP Status: Not reported
VCP: Yes
Ecology Status: Not reported
NFA Type: Not reported
Date NFA: Not reported
Rank: N
Cleanup Siteid: 12571

edr_fstat: WA
edr_fzip: 98109
edr_fcnty: KING
edr_zip: Not reported
Facility ID: 2224749
VCP Status: Not reported
VCP: Yes
Ecology Status: Not reported
NFA Type: Not reported
Date NFA: Not reported
Rank: N
Cleanup Siteid: 12571

edr_fstat: WA
edr_fzip: 98109
edr_fcnty: KING
edr_zip: Not reported
Facility ID: 2224749
VCP Status: Not reported

MAACO AUTO PAINTING BODYWORK 9TH AVE (Continued) **1004794611**

VCP: Yes
Ecology Status: Not reported
NFA Type: Not reported
Date NFA: Not reported
Rank: N
Cleanup Siteid: 12571

edr_fstat: WA
edr_fzip: 98109
edr_fcnty: KING
edr_zip: Not reported
Facility ID: 2224749
VCP Status: Not reported
VCP: Yes
Ecology Status: Not reported
NFA Type: Not reported
Date NFA: Not reported
Rank: N
Cleanup Siteid: 12571

edr_fstat: WA
edr_fzip: 98109
edr_fcnty: KING
edr_zip: Not reported
Facility ID: 2224749
VCP Status: Not reported
VCP: Yes
Ecology Status: Not reported
NFA Type: Not reported
Date NFA: Not reported
Rank: N
Cleanup Siteid: 12571

edr_fstat: WA
edr_fzip: 98109
edr_fcnty: KING
edr_zip: Not reported
Facility ID: 2224749
VCP Status: Not reported
VCP: Yes
Ecology Status: Not reported
NFA Type: Not reported
Date NFA: Not reported
Rank: N
Cleanup Siteid: 12571

edr_fstat: WA
edr_fzip: 98109
edr_fcnty: KING
edr_zip: Not reported
Facility ID: 2224749
VCP Status: Not reported
VCP: Yes
Ecology Status: Not reported
NFA Type: Not reported
Date NFA: Not reported
Rank: N

MAACO AUTO PAINTING BODYWORK 9TH AVE (Continued) **1004794611**

Cleanup Siteid: 12571

ALLSITES:

Facility Name:	MAACO AUTO PAINTING BODYWORK 9TH AVE
Facility Id:	2224749

Interaction:	10113
Interaction 1:	A
Interaction 2:	HWG
Ecology Program:	HAZWASTE
Program Data:	TURBOWASTE
Facility Alt.:	Maaco Auto Painting Bodywork 9th Ave
Program ID:	WAD988523114
Date Interaction:	1993-07-20 00:00:00
Date Interaction 3:	Hazardous Waste Generator
Latitude:	47.626430018999997
Longitude:	-122.34004767499999

Interaction:	111970
Interaction 1:	A
Interaction 2:	VOLCLNST
Ecology Program:	TOXICS
Program Data:	ISIS
Facility Alt.:	Maaco Auto Painting Bodywork 9th Ave
Program ID:	NW2953
Date Interaction:	2015-02-27 00:00:00
Date Interaction 3:	Voluntary Cleanup Sites
Latitude:	47.626430018999997
Longitude:	-122.34004767499999

FINDS:

Registry ID: 110005388071

Environmental Interest/Information System

Washington Facility / Site Identification System (WA-FSIS) provides a means to query and display data maintained by the Washington Department of Ecology. This system contains key information for each facility/site that is currently, or has been, of interest to the Air Quality, Dam Safety, Hazardous Waste, Toxics Cleanup, and Water Quality Programs.

RCRAInfo is a national information system that supports the Resource Conservation and Recovery Act (RCRA) program through the tracking of events and activities related to facilities that generate, transport, and treat, store, or dispose of hazardous waste. RCRAInfo allows RCRA program staff to track the notification, permit, compliance, and corrective action activities required under RCRA.

HAZARDOUS WASTE BIENNIAL REPORTER

ECHO:

Envid: 1004794611

MAACO AUTO PAINTING BODYWORK 9TH AVE (Continued) **1004794611**

Registry ID: 110005388071
DFR URL: http://echo.epa.gov/detailed_facility_report?fid=110005388071

I55 **EDR Hist Auto** **1015621421**
NNE **739 9TH AVE N** **N/A**
< 1/8 **SEATTLE, WA 98109**
0.062 mi.
328 ft. **Site 2 of 5 in cluster I**

Relative:
Lower

Actual:
31 ft.

EDR Historical Auto Stations:

Name: MAACO AUTO PAINTING & BODYWORKS
Year: 1999
Address: 739 9TH AVE N

Name: MAACO COLLISION REPAIR AND AUTO PAIN
Year: 2005
Address: 739 9TH AVE N

Name: MAACO COLLISION REPAIR & AUTO PAIN
Year: 2006
Address: 739 9TH AVE N

Name: MAACO AUTO PAINTING
Year: 2008
Address: 739 9TH AVE N

Name: MAACO AUTO PAINTING
Year: 2009
Address: 739 9TH AVE N

Name: MAACO AUTO PAINTING & BODYWORK
Year: 2010
Address: 739 9TH AVE N

Name: MAACO COLLISION REPAIR & AUTO PAINTI
Year: 2011
Address: 739 9TH AVE N

Name: MAACO COLLISION REPAIR & AUTO PAINTI
Year: 2012
Address: 739 9TH AVE N

H56 **MERCER CORRIDOR PROJECT WEST PHASE** **WA ALLSITES** **S112088172**
West **MERCER ST FORM NINTH AVE N** **N/A**
< 1/8 **SEATTLE, WA 98109**
0.062 mi.
329 ft. **Site 2 of 4 in cluster H**

Relative:
Higher

Actual:
73 ft.

ALLSITES:
Facility Name: MERCER CORRIDOR PROJECT WEST PHASE
Facility Id: 12629

Interaction: 102291
Interaction 1: A
Interaction 2: CONSTSWGP
Ecology Program: WATQUAL

MERCER CORRIDOR PROJECT WEST PHASE (Continued) **S112088172**

Program Data:	PARIS
Facility Alt.:	Mercer Corridor Project West Phase
Program ID:	WAR126120
Date Interaction:	2012-07-13 00:00:00
Date Interaction 3:	Construction SW GP
Latitude:	47.625167251000001
Longitude:	-122.343613848

J57 **AMAZON VI** **RCRA-LQG** **1017789717**
SE **515 WESTLAKE AVE N** **WAH000047519**
< 1/8 **SEATTLE, WA 98109**
0.062 mi.
329 ft. **Site 1 of 2 in cluster J**

Relative:
Lower

Actual:
42 ft.

RCRA-LQG:

Date form received by agency:	03/01/2016
Facility name:	AMAZON VI
Facility address:	515 WESTLAKE AVE N SEATTLE, WA 98109
EPA ID:	WAH000047519
Mailing address:	PO BOX 6728 BELLEVUE, WA 98008
Contact:	MARK GAUGER
Contact address:	PO BOX 6728 BELLEVUE, WA 98008
Contact country:	US
Contact telephone:	(425)451-8877
Contact email:	MARK.GAUGER@GLY.COM
EPA Region:	10
Classification:	Large Quantity Generator
Description:	Handler: generates 1,000 kg or more of hazardous waste during any calendar month; or generates more than 1 kg of acutely hazardous waste during any calendar month; or generates more than 100 kg of any residue or contaminated soil, waste or other debris resulting from the cleanup of a spill, into or on any land or water, of acutely hazardous waste during any calendar month; or generates 1 kg or less of acutely hazardous waste during any calendar month, and accumulates more than 1 kg of acutely hazardous waste at any time; or generates 100 kg or less of any residue or contaminated soil, waste or other debris resulting from the cleanup of a spill, into or on any land or water, of acutely hazardous waste during any calendar month, and accumulates more than 100 kg of that material at any time

Owner/Operator Summary:

Owner/operator name:	CITY PLACE VI LLC
Owner/operator address:	505 5TH AVE S STE 900 SEATTLE, WA 98104
Owner/operator country:	US
Owner/operator telephone:	(000)000-0000
Legal status:	Private
Owner/Operator Type:	Owner
Owner/Op start date:	Not reported
Owner/Op end date:	Not reported
Owner/operator name:	GLY CONSTRUCTION INC
Owner/operator address:	PO BOX 6728

AMAZON VI (Continued) **1017789717**

BELLEVUE, WA 98008
Owner/operator country: US
Owner/operator telephone: (425)451-8877
Legal status: Private
Owner/Operator Type: Operator
Owner/Op start date: Not reported
Owner/Op end date: Not reported

Handler Activities Summary:
U.S. importer of hazardous waste: No
Mixed waste (haz. and radioactive): No
Recycler of hazardous waste: No
Transporter of hazardous waste: No
Treater, storer or disposer of HW: No
Underground injection activity: No
On-site burner exemption: No
Furnace exemption: No
Used oil fuel burner: No
Used oil processor: No
User oil refiner: No
Used oil fuel marketer to burner: No
Used oil Specification marketer: No
Used oil transfer facility: No
Used oil transporter: No

. Waste code: D007
. Waste name: CHROMIUM

Historical Generators:
Date form received by agency: 09/23/2014
Site name: AMAZON VI
Classification: Large Quantity Generator

. Waste code: D007
. Waste name: CHROMIUM

Violation Status: No violations found

J58 **AMAZON VI** **WA ALLSITES** **S117230953**
SE **515 WESTLAKE AVE N** **WA CSCSL NFA** **N/A**
< 1/8 **SEATTLE, WA 98109** **WA MANIFEST**
0.062 mi.
329 ft. **Site 2 of 2 in cluster J**

Relative:
Lower

Actual:
42 ft.

ALLSITES:
Facility Name: AMAZON VI
Facility Id: 7811

Interaction: 110112
Interaction 1: I
Interaction 2: INDPNDNT
Ecology Program: TOXICS
Program Data: ISIS
Facility Alt.: Amazon VI
Program ID: Not reported
Date Interaction: 2013-06-11 00:00:00
Date Interaction 3: Independent Cleanup
Latitude: 47.623754038000001

AMAZON VI (Continued) **S117230953**

Longitude: -122.33881969700001

Interaction: 109819
Interaction 1: I
Interaction 2: HWG
Ecology Program: HAZWASTE
Program Data: TURBOWASTE
Facility Alt.: Amazon VI
Program ID: WAH000047519
Date Interaction: 2014-09-23 00:00:00
Date Interaction 3: Hazardous Waste Generator
Latitude: 47.623754038000001
Longitude: -122.33881969700001

CSCSL NFA:
Facility/Site Id: 7811
CS Id: 12471
NFA Date: 10/01/2014
Rank: Not reported
VCP: No
Latitude: 47.623760
Longitude: -122.338840

WA MANIFEST:
Facility Site ID Number: 7811
EPA ID: WAH000047519
NAICS: 236210
SWC Desc: Not reported
FWC Desc: D007
Form Comm: Not reported
Data Year: 2015
Permit by Rule: False
Treatment by Generator: False
Mixed radioactive waste: False
Importer of hazardous waste: False
Immediate recycler: False
Treatment/Storage/Disposal/Recycling Facility: False
Generator of dangerous fuel waste: False
Generator marketing to burner: False
Other marketers (i.e., blender, distributor, etc.): False
Utility boiler burner: False
Industry boiler burner: False
Industrial Furnace: False
Smelter defferal: False
Universal waste - batteries - generate: False
Universal waste - thermostats - generate: False
Universal waste - mercury - generate: False
Universal waste - lamps - generate: False
Universal waste - batteries - accumulate: False
Universal waste - thermostats - accumulate: False
Universal waste - mercury - accumulate: False
Universal waste - lamps - accumulate: False
Destination Facility for Universal Waste: False
Off-specification used oil burner - utility boiler: False

AMAZON VI (Continued) **S117230953**

Off-specification used oil burner - industrial boiler:	False
Off-specification used oil burner - industrial furnace:	False
Tax Reg #:	578078500
Business Type:	Not reported
Mail Name:	GLY Construction Inc
Mail addr line1:	PO Box 6728
Mail city,st,zip:	Bellevue, WA 98008
Mail country:	UNITED STATES
Legal org name:	GLY Construction Inc
Legal org type:	Private
Legal addr line1:	PO Box 6728
Legal city,st,zip:	Bellevue, WA 98008
Legal country:	UNITED STATES
Legal phone nbr:	425-451-8877
Legal effective date:	Not reported
Land org name:	City Place VI LLC
Land org type:	Private
Land person name:	Not reported
Land addr line1:	505 5th Ave S Ste 900
Land city,st,zip:	Seattle, WA 98104
Land country:	UNITED STATES
Land phone nbr:	000-000-0000
Operator org name:	GLY Construction Inc
Operator org type:	Private
Operator addr line1:	PO Box 6728
Operator city,st,zip:	Bellevue, WA 98008
Operator country:	UNITED STATES
Operator phone nbr:	425-451-8877
Operator effective date:	09/06/2012
Site contact name:	Ryan Keane
Site contact addr line1:	PO Box 6728
Site Contact City/State/ Zip:	Bellevue, WA 98008
Site Contact Country:	UNITED STATES
Site Contact Phone #:	206-454-7928
Site Contact EMail:	ryan.keane@gly.com
Form Contact NAME:	Mark Gauger
Form Contact ADDR LINE1:	PO Box 6728
Form Contact City,ST,Zip:	Bellevue, WA 98008
Form Contact Country:	UNITED STATES
Form Contact Phone #:	425-451-8877
Form Contact EMail:	mark.gauger@gly.com
Gen Status CD:	LQG
Monthly Generation:	False
Batch Generation:	False
One Time Generation:	True
Transport Own Waste:	False
Tranports Other Waste:	False
Recycler Onsite:	False
Transfer Facility:	False
Other Exemption:	Not reported
UW Battery Gen:	False
Used Oil Transporter:	False
Used Oil Transfer Facility:	False
Used Oil Processor:	False
Used Oil Refiner:	False
Used Oil Fuel Marketer Directs Shipments:	False
Used Oil Fuel Marketer Meets Specs:	False

AMAZON VI (Continued) **S117230953**

Waste Streams Generated:

Facility ID:	7811
Data Year:	2015
Description:	Concrete Acid wash stain
Mix:	False
Reported Qty:	770 GAL
Kilo Qty:	2912.92853
Density No:	8.33999999
Density Qty:	PPG

Shipments Sent:

Facility ID:	7811
Data Year:	2015
Shipment sent data:	2015-01-13 00:00:00
Reported Qty:	385 GAL
Kilo Qty:	1456.46426

Facility ID:	7811
Data Year:	2015
Shipment sent data:	2015-01-05 00:00:00
Reported Qty:	385 GAL
Kilo Qty:	1456.46426

Facility Site ID Number:	7811
EPA ID:	WAH000047519
NAICS:	236210
SWC Desc:	Not reported
FWC Desc:	D007
Form Comm:	14 drums at 55 gallons (770 gallons = about 6,160 lbs.) generated in 2014 from a concrete washing process. Water waste has Chromium in it. The waste was generated in 2014, but was not shipped until January of 2015.
Data Year:	2014
Permit by Rule:	False
Treatment by Generator:	False
Mixed radioactive waste:	False
Importer of hazardous waste:	False
Immediate recycler:	False
Treatment/Storage/Disposal/Recycling Facility:	False
Generator of dangerous fuel waste:	False
Generator marketing to burner:	False
Other marketers (i.e., blender, distributor, etc.):	False
Utility boiler burner:	False
Industry boiler burner:	False
Industrial Furnace:	False
Smelter defferal:	False
Universal waste - batteries - generate:	False
Universal waste - thermostats - generate:	False
Universal waste - mercury - generate:	False
Universal waste - lamps - generate:	False
Universal waste - batteries - accumulate:	False
Universal waste - thermostats - accumulate:	False
Universal waste - mercury - accumulate:	False
Universal waste - lamps - accumulate:	False
Destination Facility for Universal Waste:	False

AMAZON VI (Continued) **S117230953**

Off-specification used oil burner - utility boiler:	False
Off-specification used oil burner - industrial boiler:	False
Off-specification used oil burner - industrial furnace:	False
Tax Reg #:	578078500
Business Type:	Not reported
Mail Name:	GLY Construction Inc
Mail addr line1:	PO Box 6728
Mail city,st,zip:	Bellevue, WA 98008
Mail country:	UNITED STATES
Legal org name:	GLY Construction Inc
Legal org type:	Private
Legal addr line1:	PO Box 6728
Legal city,st,zip:	Bellevue, WA 98008
Legal country:	UNITED STATES
Legal phone nbr:	425-451-8877
Legal effective date:	Not reported
Land org name:	City Place VI LLC
Land org type:	Private
Land person name:	Not reported
Land addr line1:	505 5th Ave S Ste 900
Land city,st,zip:	Seattle, WA 98104
Land country:	UNITED STATES
Land phone nbr:	000-000-0000
Operator org name:	GLY Construction Inc
Operator org type:	Private
Operator addr line1:	PO Box 6728
Operator city,st,zip:	Bellevue, WA 98008
Operator country:	UNITED STATES
Operator phone nbr:	425-451-8877
Operator effective date:	09/06/2012
Site contact name:	Ryan Keane
Site contact addr line1:	PO Box 6728
Site Contact City/State/ Zip:	Bellevue, WA 98008
Site Contact Country:	UNITED STATES
Site Contact Phone #:	206-454-7928
Site Contact EMail:	ryan.keane@gly.com
Form Contact NAME:	Mark Gauger
Form Contact ADDR LINE1:	PO Box 6728
Form Contact City,ST,Zip:	Bellevue, WA 98008
Form Contact Country:	UNITED STATES
Form Contact Phone #:	425-451-8877
Form Contact EMail:	mark.gauger@gly.com
Gen Status CD:	LQG
Monthly Generation:	False
Batch Generation:	False
One Time Generation:	True
Transport Own Waste:	False
Tranports Other Waste:	False
Recycler Onsite:	False
Transfer Facility:	False
Other Exemption:	Not reported
UW Battery Gen:	False
Used Oil Transporter:	False
Used Oil Transfer Facility:	False
Used Oil Processor:	False
Used Oil Refiner:	False
Used Oil Fuel Marketer Directs Shipments:	False

AMAZON VI (Continued) **S117230953**

Used Oil Fuel Marketer Meets Specs: False

Waste Streams Generated:
Facility ID: 7811
Data Year: 2015
Description: Concrete Acid wash stain
Mix: False
Reported Qty: 770 GAL
Kilo Qty: 2912.92853
Density No: 8.33999999
Density Qty: PPG

Shipments Sent:
Facility ID: 7811
Data Year: 2015
Shipment sent data: 2015-01-13 00:00:00
Reported Qty: 385 GAL
Kilo Qty: 1456.46426

Facility ID: 7811
Data Year: 2015
Shipment sent data: 2015-01-05 00:00:00
Reported Qty: 385 GAL
Kilo Qty: 1456.46426

G59 **CITY OF SEATTLE - WESTLAKE SITE** **WA ICR** **S104486360**
East **630 WESTLAKE AVE. N.** **N/A**
< 1/8 **SEATTLE, WA 98109**
0.067 mi.
356 ft. **Site 11 of 16 in cluster G**

Relative:
Lower

Actual:
32 ft.

ICR:
Date Ecology Received Report: 07/11/90
Contaminants Found at Site: Petroleum products
Media Contaminated: Groundwater, Soil
Waste Management: Tank
Region: North Western
Type of Report Ecology Received: Interim cleanup report
Site Register Issue: 90-07
County Code: 17
Contact: Not reported
Report Title: Not reported

Date Ecology Received Report: 07/15/91
Contaminants Found at Site: Petroleum products
Media Contaminated: Groundwater, Soil
Waste Management: Tank
Region: North Western
Type of Report Ecology Received: Interim cleanup report
Site Register Issue: 92-02
County Code: 17
Contact: Not reported
Report Title: Not reported

G60 **AUTO SERVICE COMPANY** **WA HSL** **1007073907**
East **630 WESTLAKE AVE N** **WA CSCSL** **N/A**
< 1/8 **SEATTLE, WA 98109** **WA LUST**
0.067 mi. **WA UST**
356 ft. **Site 12 of 16 in cluster G** **WA ALLSITES**
FINDS

Relative:
Lower

Actual:
32 ft.

HSL:

edr_fstat:	WA
edr_fzip:	Not reported
edr_fcnty:	KING
edr_zip:	Not reported
Facility Type:	**Hazardous Sites List**
Facility Status:	Awaiting Cleanup
FSID Number:	24436664
Rank:	5
Region:	NW
EDR Link ID:	24436664
Region Decode:	NORTHWEST REGIONAL OFFICE

CSCSL:

Facility ID:	24436664
Region:	Northwest
Lat/Long:	47.625615 / -122.337919
Brownfield Status:	Not reported
Rank Status:	5
Clean Up Siteid:	5749
Site Status:	Awaiting Cleanup
PSI?:	Not reported
Contaminant Name:	Benzene
Ground Water:	Confirmed Above Cleanup Level
Surface Water:	Not reported
Soil:	Confirmed Above Cleanup Level
Sediment:	Not reported
Air:	Not reported
Bedrock:	Not reported
Responsible Unit:	Northwest

Facility ID:	24436664
Region:	Northwest
Lat/Long:	47.625615 / -122.337919
Brownfield Status:	Not reported
Rank Status:	5
Clean Up Siteid:	5749
Site Status:	Awaiting Cleanup
PSI?:	Not reported
Contaminant Name:	Conventional Contaminants, Organic
Ground Water:	Suspected
Surface Water:	Not reported
Soil:	Suspected
Sediment:	Not reported
Air:	Not reported
Bedrock:	Not reported
Responsible Unit:	Northwest

Facility ID:	24436664
Region:	Northwest
Lat/Long:	47.625615 / -122.337919
Brownfield Status:	Not reported

AUTO SERVICE COMPANY (Continued) **1007073907**

Rank Status: 5
Clean Up Siteid: 5749
Site Status: Awaiting Cleanup
PSI?: Not reported
Contaminant Name: Metals - Other
Ground Water: Suspected
Surface Water: Not reported
Soil: Suspected
Sediment: Not reported
Air: Not reported
Bedrock: Not reported
Responsible Unit: Northwest

Facility ID: 24436664
Region: Northwest
Lat/Long: 47.625615 / -122.337919
Brownfield Status: Not reported
Rank Status: 5
Clean Up Siteid: 5749
Site Status: Awaiting Cleanup
PSI?: Not reported
Contaminant Name: Metals Priority Pollutants
Ground Water: Suspected
Surface Water: Not reported
Soil: Suspected
Sediment: Not reported
Air: Not reported
Bedrock: Not reported
Responsible Unit: Northwest

Facility ID: 24436664
Region: Northwest
Lat/Long: 47.625615 / -122.337919
Brownfield Status: Not reported
Rank Status: 5
Clean Up Siteid: 5749
Site Status: Awaiting Cleanup
PSI?: Not reported
Contaminant Name: Non-Halogenated Solvents
Ground Water: Confirmed Above Cleanup Level
Surface Water: Not reported
Soil: Confirmed Above Cleanup Level
Sediment: Not reported
Air: Not reported
Bedrock: Not reported
Responsible Unit: Northwest

Facility ID: 24436664
Region: Northwest
Lat/Long: 47.625615 / -122.337919
Brownfield Status: Not reported
Rank Status: 5
Clean Up Siteid: 5749
Site Status: Awaiting Cleanup
PSI?: Not reported
Contaminant Name: Petroleum-Gasoline
Ground Water: Confirmed Above Cleanup Level

AUTO SERVICE COMPANY (Continued) **1007073907**

Surface Water:	Not reported
Soil:	Confirmed Above Cleanup Level
Sediment:	Not reported
Air:	Not reported
Bedrock:	Not reported
Responsible Unit:	Northwest
Facility ID:	24436664
Region:	Northwest
Lat/Long:	47.625615 / -122.337919
Brownfield Status:	Not reported
Rank Status:	5
Clean Up Siteid:	5749
Site Status:	Awaiting Cleanup
PSI?:	Not reported
Contaminant Name:	Petroleum-Other
Ground Water:	Confirmed Above Cleanup Level
Surface Water:	Not reported
Soil:	Confirmed Above Cleanup Level
Sediment:	Not reported
Air:	Not reported
Bedrock:	Not reported
Responsible Unit:	Northwest

LUST:

Facility ID:	24436664
Lust Status Type:	Cleanup Started
Cleanup Site ID:	5749
Cleanup Unit Type:	Upland
Process Type:	No Process
Cleanup Unit Name:	Seattle City Westlake Site
Lust Status Date:	05/21/1995
Response Section:	Northwest
Lat/Long:	47.625615 / -122.33791

UST:

Facility ID:	24436664
Site Id:	200192
UBI:	Not reported
Phone Number:	Not reported
Decimal Latitude:	47.625615228
Decimal Longitude:	-122.33791853
Tank Name:	T-1
Tag Number:	Not reported
Tank Status:	Removed
Tank Status Date:	05/23/2001
Tank Install Date:	00/01/1900
Tank Closure Date:	Not reported
Capacity Range:	Not reported
Tank Permit Expiration Date:	Not reported
Tank Upgrade Date:	Not reported
Tank Spill Prevention:	Not reported
Tank Overfill Prevention:	Not reported
Tank Material:	Not reported
Tank Construction:	Not reported

AUTO SERVICE COMPANY (Continued) **1007073907**

Tank Tightness Test:	Not reported
Tank Corrosion Protection:	Not reported
Tank Manifold:	Not reported
Tank Release Detection:	Not reported
Tank SFC Type:	Not reported
Pipe Material:	Not reported
Pipe Construction:	Not reported
Pipe Primary Release Detection:	Not reported
Pipe Second Release Detection:	Not reported
Pipe Corrosion Protection:	Not reported
Pipe Pumping System:	Not reported
Responsible Unit:	NORTHWEST
Dispencer/Pump SFC Type:	Not reported

Tank Name:	T-2
Tag Number:	Not reported
Tank Status:	Removed
Tank Status Date:	05/23/2001
Tank Install Date:	00/01/1900
Tank Closure Date:	Not reported
Capacity Range:	5,000 to 9,999 Gallons
Tank Permit Expiration Date:	Not reported
Tank Upgrade Date:	Not reported
Tank Spill Prevention:	Not reported
Tank Overfill Prevention:	Not reported
Tank Material:	Not reported
Tank Construction:	Not reported
Tank Tightness Test:	Not reported
Tank Corrosion Protection:	Not reported
Tank Manifold:	Not reported
Tank Release Detection:	Not reported
Tank SFC Type:	Not reported
Pipe Material:	Not reported
Pipe Construction:	Not reported
Pipe Primary Release Detection:	Not reported
Pipe Second Release Detection:	Not reported
Pipe Corrosion Protection:	Not reported
Pipe Pumping System:	Not reported
Responsible Unit:	NORTHWEST
Dispencer/Pump SFC Type:	Not reported

Tank Name:	T-3
Tag Number:	Not reported
Tank Status:	Removed
Tank Status Date:	05/23/2001
Tank Install Date:	00/01/1900
Tank Closure Date:	Not reported
Capacity Range:	5,000 to 9,999 Gallons
Tank Permit Expiration Date:	Not reported
Tank Upgrade Date:	Not reported
Tank Spill Prevention:	Not reported
Tank Overfill Prevention:	Not reported
Tank Material:	Not reported
Tank Construction:	Not reported
Tank Tightness Test:	Not reported

AUTO SERVICE COMPANY (Continued) **1007073907**

Tank Corrosion Protection:	Not reported
Tank Manifold:	Not reported
Tank Release Detection:	Not reported
Tank SFC Type:	Not reported
Pipe Material:	Not reported
Pipe Construction:	Not reported
Pipe Primary Release Detection:	Not reported
Pipe Second Release Detection:	Not reported
Pipe Corrosion Protection:	Not reported
Pipe Pumping System:	Not reported
Responsible Unit:	NORTHWEST
Dispencer/Pump SFC Type:	Not reported

Tank Name:	T-4
Tag Number:	Not reported
Tank Status:	Removed
Tank Status Date:	05/23/2001
Tank Install Date:	00/01/1964
Tank Closure Date:	Not reported
Capacity Range:	2,001 to 4,999 Gallons
Tank Permit Expiration Date:	Not reported
Tank Upgrade Date:	Not reported
Tank Spill Prevention:	Not reported
Tank Overfill Prevention:	Not reported
Tank Material:	Not reported
Tank Construction:	Not reported
Tank Tightness Test:	Not reported
Tank Corrosion Protection:	Not reported
Tank Manifold:	Not reported
Tank Release Detection:	Not reported
Tank SFC Type:	Not reported
Pipe Material:	Not reported
Pipe Construction:	Not reported
Pipe Primary Release Detection:	Not reported
Pipe Second Release Detection:	Not reported
Pipe Corrosion Protection:	Not reported
Pipe Pumping System:	Not reported
Responsible Unit:	NORTHWEST
Dispencer/Pump SFC Type:	Not reported

Tank Name:	T-5
Tag Number:	Not reported
Tank Status:	Removed
Tank Status Date:	05/23/2001
Tank Install Date:	00/01/1900
Tank Closure Date:	Not reported
Capacity Range:	1,101 to 2,000 Gallons
Tank Permit Expiration Date:	Not reported
Tank Upgrade Date:	Not reported
Tank Spill Prevention:	Not reported
Tank Overfill Prevention:	Not reported
Tank Material:	Not reported
Tank Construction:	Not reported
Tank Tightness Test:	Not reported
Tank Corrosion Protection:	Not reported

AUTO SERVICE COMPANY (Continued) **1007073907**

Tank Manifold:	Not reported
Tank Release Detection:	Not reported
Tank SFC Type:	Not reported
Pipe Material:	Not reported
Pipe Construction:	Not reported
Pipe Primary Release Detection:	Not reported
Pipe Second Release Detection:	Not reported
Pipe Corrosion Protection:	Not reported
Pipe Pumping System:	Not reported
Responsible Unit:	NORTHWEST
Dispencer/Pump SFC Type:	Not reported

ALLSITES:

Facility Name:	AUTO SERVICE COMPANY
Facility Id:	24436664

Interaction:	33859
Interaction 1:	A
Interaction 2:	SCS
Ecology Program:	TOXICS
Program Data:	ISIS
Facility Alt.:	AUTO SERVICE COMPANY
Program ID:	Not reported
Date Interaction:	1998-06-24 00:00:00
Date Interaction 3:	State Cleanup Site
Latitude:	47.625608223999997
Longitude:	-122.337910225

Interaction:	33858
Interaction 1:	A
Interaction 2:	LUST
Ecology Program:	TOXICS
Program Data:	ISIS
Facility Alt.:	Not reported
Program ID:	200192
Date Interaction:	1990-02-28 00:00:00
Date Interaction 3:	LUST Facility
Latitude:	47.625608223999997
Longitude:	-122.337910225

Interaction:	33860
Interaction 1:	A
Interaction 2:	UST
Ecology Program:	TOXICS
Program Data:	UST
Facility Alt.:	Not reported
Program ID:	Not reported
Date Interaction:	2000-01-27 00:00:00
Date Interaction 3:	Underground Storage Tank
Latitude:	47.625608223999997
Longitude:	-122.337910225

FINDS:

AUTO SERVICE COMPANY (Continued) **1007073907**

Registry ID: 110015505434

Environmental Interest/Information System
Washington Facility / Site Identification System (WA-FSIS) provides a means to query and display data maintained by the Washington Department of Ecology. This system contains key information for each facility/site that is currently, or has been, of interest to the Air Quality, Dam Safety, Hazardous Waste, Toxics Cleanup, and Water Quality Programs.

G61 **STEVES WESTLAKE UNION** **EDR Hist Auto** **1009378234**
ESE **600 WEATLAKE AVE N** **N/A**
< 1/8 **SEATTLE, WA**
0.067 mi.
356 ft. **Site 13 of 16 in cluster G**

Relative:
Lower

Actual:
33 ft.

EDR Historical Auto Stations:
Name: STEVES WESTLAKE UNION
Year: 1975
Type: GASOLINE STATIONS

G62 **TOSCO 25535330857** **WA ICR** **1005445263**
ESE **600 WESTLAKE N** **RCRA NonGen / NLR** **WAH000015289**
< 1/8 **SEATTLE, WA 98109** **FINDS**
0.067 mi. **WA MANIFEST**
356 ft. **Site 14 of 16 in cluster G** **ECHO**

Relative:
Lower

Actual:
33 ft.

ICR:
Date Ecology Received Report: 02/20/98
Contaminants Found at Site: Petroleum products
Media Contaminated: Groundwater, Soil
Waste Management: Tank
Region: North Western
Type of Report Ecology Received: Interim cleanup report
Site Register Issue: 98-02
County Code: 17
Contact: Not reported
Report Title: Not reported

Date Ecology Received Report: 04/16/98
Contaminants Found at Site: Petroleum products
Media Contaminated: Groundwater, Soil
Waste Management: Tank
Region: North Western
Type of Report Ecology Received: Interim cleanup report
Site Register Issue: 98-05
County Code: 17
Contact: Not reported
Report Title: Not reported

Date Ecology Received Report: 11/06/98
Contaminants Found at Site: Petroleum products
Media Contaminated: Groundwater, Soil
Waste Management: Tank
Region: North Western

TOSCO 25535330857 (Continued) **1005445263**

Type of Report Ecology Received: Interim cleanup report
Site Register Issue: 98-11
County Code: 17
Contact: Not reported
Report Title: Not reported

Date Ecology Received Report: 08/14/98
Contaminants Found at Site: Petroleum products
Media Contaminated: Groundwater, Soil
Waste Management: Tank
Region: North Western
Type of Report Ecology Received: Interim cleanup report
Site Register Issue: 98-13
County Code: 17
Contact: Not reported
Report Title: Not reported

Date Ecology Received Report: 01/08/99
Contaminants Found at Site: Petroleum products
Media Contaminated: Groundwater, Soil
Waste Management: Tank
Region: North Western
Type of Report Ecology Received: Interim cleanup report
Site Register Issue: 98-15
County Code: 17
Contact: Not reported
Report Title: Not reported

Date Ecology Received Report: 02/02/00
Contaminants Found at Site: Petroleum products
Media Contaminated: Groundwater, Soil
Waste Management: Tank
Region: North Western
Type of Report Ecology Received: Interim cleanup report
Site Register Issue: 98-27
County Code: 17
Contact: Not reported
Report Title: Not reported

Date Ecology Received Report: 09/14/99
Contaminants Found at Site: Petroleum products
Media Contaminated: Groundwater, Soil
Waste Management: Tank
Region: North Western
Type of Report Ecology Received: Interim cleanup report
Site Register Issue: 98-33
County Code: 17
Contact: Not reported
Report Title: Tosco Marketing Company - Ground Water Monitoring Report

Date Ecology Received Report: 03/21/01
Contaminants Found at Site: Petroleum products
Media Contaminated: Groundwater, Soil
Waste Management: Tank
Region: North Western
Type of Report Ecology Received: Interim cleanup report
Site Register Issue: 98-35

TOSCO 25535330857 (Continued) **1005445263**

County Code:	17
Contact:	Not reported
Report Title:	Monitoring - Fourth Quarter 2000
Date Ecology Received Report:	09/13/00
Contaminants Found at Site:	Petroleum products
Media Contaminated:	Groundwater, Soil
Waste Management:	Tank
Region:	North Western
Type of Report Ecology Received:	Interim cleanup report
Site Register Issue:	98-42
County Code:	17
Contact:	Not reported
Report Title:	Ground Water Monitoring - Second Quarter 2000
Date Ecology Received Report:	10/30/01
Contaminants Found at Site:	Petroleum products
Media Contaminated:	Groundwater, Soil
Waste Management:	Tank
Region:	North Western
Type of Report Ecology Received:	Interim cleanup report
Site Register Issue:	98-43
County Code:	17
Contact:	Not reported
Report Title:	Third Quarter Ground Water Monitoring - September 2001
Date Ecology Received Report:	11/06/01
Contaminants Found at Site:	Petroleum products
Media Contaminated:	Groundwater, Soil
Waste Management:	Tank
Region:	North Western
Type of Report Ecology Received:	Interim cleanup report
Site Register Issue:	98-43
County Code:	17
Contact:	Not reported
Report Title:	Second Quarter Ground Water Monitoring - June 2001
Date Ecology Received Report:	12/13/01
Contaminants Found at Site:	Petroleum products
Media Contaminated:	Groundwater, Soil
Waste Management:	Tank
Region:	North Western
Type of Report Ecology Received:	Interim cleanup report
Site Register Issue:	98-44
County Code:	17
Contact:	Not reported
Report Title:	Supplemental Site Characterization
Date Ecology Received Report:	12/13/01
Contaminants Found at Site:	Petroleum products
Media Contaminated:	Groundwater, Soil
Waste Management:	Tank
Region:	North Western
Type of Report Ecology Received:	Interim cleanup report
Site Register Issue:	98-44
County Code:	17
Contact:	Not reported

TOSCO 25535330857 (Continued) **1005445263**

Report Title: Waste Oil - Heating Oil Removals

Date Ecology Received Report: 02/04/02
Contaminants Found at Site: Petroleum products
Media Contaminated: Groundwater, Soil
Waste Management: Tank
Region: North Western
Type of Report Ecology Received: Interim cleanup report
Site Register Issue: 98-45
County Code: 17
Contact: Not reported
Report Title: Fourth Quarter Ground Water Monitoring - December 2001

Date Ecology Received Report: 09/06/91
Contaminants Found at Site: Petroleum products
Media Contaminated: Groundwater, Soil
Waste Management: Tank
Region: North Western
Type of Report Ecology Received: Interim cleanup report
Site Register Issue: 92-06
County Code: 17
Contact: Not reported
Report Title: Not reported

Date Ecology Received Report: 07/09/92
Contaminants Found at Site: Petroleum products
Media Contaminated: Groundwater, Soil
Waste Management: Tank
Region: North Western
Type of Report Ecology Received: Interim cleanup report
Site Register Issue: 92-29
County Code: 17
Contact: Not reported
Report Title: Not reported

Date Ecology Received Report: 05/31/94
Contaminants Found at Site: Petroleum products
Media Contaminated: Groundwater, Soil
Waste Management: Tank
Region: North Western
Type of Report Ecology Received: Interim cleanup report
Site Register Issue: 93-29
County Code: 17
Contact: Not reported
Report Title: Not reported

Date Ecology Received Report: 05/28/93
Contaminants Found at Site: Petroleum products
Media Contaminated: Groundwater, Soil
Waste Management: Tank
Region: North Western
Type of Report Ecology Received: Interim cleanup report
Site Register Issue: 93-01
County Code: 17
Contact: Not reported
Report Title: Not reported

TOSCO 25535330857 (Continued) **1005445263**

Date Ecology Received Report:	10/04/93
Contaminants Found at Site:	Petroleum products
Media Contaminated:	Groundwater, Soil
Waste Management:	Tank
Region:	North Western
Type of Report Ecology Received:	Interim cleanup report
Site Register Issue:	93-13
County Code:	17
Contact:	Not reported
Report Title:	Not reported

Date Ecology Received Report:	06/14/94
Contaminants Found at Site:	Petroleum products
Media Contaminated:	Groundwater, Soil
Waste Management:	Tank
Region:	North Western
Type of Report Ecology Received:	Interim cleanup report
Site Register Issue:	94-03
County Code:	17
Contact:	Not reported
Report Title:	Not reported

Date Ecology Received Report:	06/21/94
Contaminants Found at Site:	Petroleum products
Media Contaminated:	Groundwater, Soil
Waste Management:	Tank
Region:	North Western
Type of Report Ecology Received:	Interim cleanup report
Site Register Issue:	94-03
County Code:	17
Contact:	Not reported
Report Title:	Not reported

Date Ecology Received Report:	05/22/95
Contaminants Found at Site:	Petroleum products
Media Contaminated:	Groundwater, Soil
Waste Management:	Tank
Region:	North Western
Type of Report Ecology Received:	Interim cleanup report
Site Register Issue:	94-03
County Code:	17
Contact:	Not reported
Report Title:	Not reported

Date Ecology Received Report:	07/10/95
Contaminants Found at Site:	Petroleum products
Media Contaminated:	Groundwater, Soil
Waste Management:	Tank
Region:	North Western
Type of Report Ecology Received:	Interim cleanup report
Site Register Issue:	94-05
County Code:	17
Contact:	Not reported
Report Title:	Not reported

Date Ecology Received Report:	04/03/96
Contaminants Found at Site:	Petroleum products

TOSCO 25535330857 (Continued) **1005445263**

Media Contaminated:	Groundwater, Soil
Waste Management:	Tank
Region:	North Western
Type of Report Ecology Received:	Interim cleanup report
Site Register Issue:	94-31
County Code:	17
Contact:	Not reported
Report Title:	Not reported

Date Ecology Received Report:	10/16/96
Contaminants Found at Site:	Petroleum products
Media Contaminated:	Groundwater, Soil
Waste Management:	Tank
Region:	North Western
Type of Report Ecology Received:	Interim cleanup report
Site Register Issue:	94-44
County Code:	17
Contact:	Not reported
Report Title:	Not reported

Date Ecology Received Report:	07/14/99
Contaminants Found at Site:	Petroleum products
Media Contaminated:	Groundwater, Soil
Waste Management:	Tank
Region:	North Western
Type of Report Ecology Received:	Interim cleanup report
Site Register Issue:	98-29
County Code:	17
Contact:	Not reported
Report Title:	Quarterly Monitoring - First Quarter 1999

Date Ecology Received Report:	12/24/02
Contaminants Found at Site:	Petroleum products
Media Contaminated:	Groundwater, Soil
Waste Management:	Tank
Region:	North Western
Type of Report Ecology Received:	Interim cleanup report
Site Register Issue:	98-55
County Code:	17
Contact:	Not reported
Report Title:	Third Quarter Ground Water Monitoring 2002

RCRA NonGen / NLR:

Date form received by agency:	04/19/2010
Facility name:	CONOCOPHILLIPS 30857
Facility address:	600 WESTLAKE N SEATTLE, WA 98109
EPA ID:	WAH000015289
Mailing address:	600 NORTH DAIRY ASHFORD HOUSTON, TX 77079
Contact:	CONOCOPHILLIPS CONOCOPHILLIPS
Contact address:	600 NORTH DAIRY ASHFORD HOUSTON, TX 77079
Contact country:	US
Contact telephone:	(000)000-0000
Contact email:	Not reported
EPA Region:	10

TOSCO 25535330857 (Continued) **1005445263**

Classification: Non-Generator
Description: Handler: Non-Generators do not presently generate hazardous waste

Owner/Operator Summary:
Owner/operator name: ZX ENTERPRISES Z
Owner/operator address: 600 WESTLAKE N
SEATTLE, WA 98109
Owner/operator country: US
Owner/operator telephone: (206)623-8272
Legal status: Private
Owner/Operator Type: Operator
Owner/Op start date: 01/01/1900
Owner/Op end date: Not reported

Owner/operator name: CONOCOPHILLIPS COMPANY
Owner/operator address: 600 NORTH DAIRY ASHFORD
HOUSTON, TX 77079
Owner/operator country: US
Owner/operator telephone: Not reported
Legal status: Private
Owner/Operator Type: Owner
Owner/Op start date: 12/31/2003
Owner/Op end date: Not reported

Owner/operator name: EVAN ZEFKELES
Owner/operator address: 600 WESTLAKE N
SEATTLE, WA 98109
Owner/operator country: US
Owner/operator telephone: Not reported
Legal status: Private
Owner/Operator Type: Operator
Owner/Op start date: 01/01/1900
Owner/Op end date: Not reported

Owner/operator name: CONOCOPHILLIPS C
Owner/operator address: 600 NORTH DAIRY ASHFORD
HOUSTON, TX 77079
Owner/operator country: US
Owner/operator telephone: (281)293-1000
Legal status: Private
Owner/Operator Type: Owner
Owner/Op start date: 12/31/2003
Owner/Op end date: Not reported

Handler Activities Summary:
U.S. importer of hazardous waste: No
Mixed waste (haz. and radioactive): No
Recycler of hazardous waste: No
Transporter of hazardous waste: No
Treater, storer or disposer of HW: No
Underground injection activity: No
On-site burner exemption: No
Furnace exemption: No
Used oil fuel burner: No
Used oil processor: No
User oil refiner: No

TOSCO 25535330857 (Continued) **1005445263**

Used oil fuel marketer to burner: No
Used oil Specification marketer: No
Used oil transfer facility: No
Used oil transporter: No

Historical Generators:
Date form received by agency: 03/30/2010
Site name: CONOCOPHILLIPS 30857
Classification: Not a generator, verified

Date form received by agency: 12/31/2007
Site name: CONOCOPHILLIPS 30857
Classification: Not a generator, verified

Date form received by agency: 12/31/2005
Site name: CONOCOPHILLIPS 30857
Classification: Not a generator, verified

Date form received by agency: 12/31/2003
Site name: CONOCOPHILLIPS 30857
Classification: Not a generator, verified

Date form received by agency: 02/26/2003
Site name: TOSCO 25535330857
Classification: Not a generator, verified

Date form received by agency: 06/19/2001
Site name: TOSCO 25535330857
Classification: Not a generator, verified

Violation Status: No violations found

FINDS:

Registry ID: 110012556867

Environmental Interest/Information System
Washington Facility / Site Identification System (WA-FSIS) provides a means to query and display data maintained by the Washington Department of Ecology. This system contains key information for each facility/site that is currently, or has been, of interest to the Air Quality, Dam Safety, Hazardous Waste, Toxics Cleanup, and Water Quality Programs.

RCRAInfo is a national information system that supports the Resource Conservation and Recovery Act (RCRA) program through the tracking of events and activities related to facilities that generate, transport, and treat, store, or dispose of hazardous waste. RCRAInfo allows RCRA program staff to track the notification, permit, compliance, and corrective action activities required under RCRA.

HAZARDOUS WASTE BIENNIAL REPORTER

WA MANIFEST:
Facility Site ID Number: 46445373
EPA ID: WAH000015289

TOSCO 25535330857 (Continued) **1005445263**

NAICS:	44711
SWC Desc:	Not reported
FWC Desc:	Not reported
Form Comm:	Not reported
Data Year:	2008
Permit by Rule:	False
Treatment by Generator:	False
Mixed radioactive waste:	False
Importer of hazardous waste:	False
Immediate recycler:	False
Treatment/Storage/Disposal/Recycling Facility:	False
Generator of dangerous fuel waste:	False
Generator marketing to burner:	False
Other marketers (i.e., blender, distributor, etc.):	False
Utility boiler burner:	False
Industry boiler burner:	False
Industrial Furnace:	False
Smelter defferal:	False
Universal waste - batteries - generate:	False
Universal waste - thermostats - generate:	False
Universal waste - mercury - generate:	False
Universal waste - lamps - generate:	False
Universal waste - batteries - accumulate:	False
Universal waste - thermostats - accumulate:	False
Universal waste - mercury - accumulate:	False
Universal waste - lamps - accumulate:	False
Destination Facility for Universal Waste:	False
Off-specification used oil burner - utility boiler:	False
Off-specification used oil burner - industrial boiler:	False
Off-specification used oil burner - industrial furnace:	False
Tax Reg #:	600115909
Business Type:	Not reported
Mail Name:	ConocoPhillips Company
Mail addr line1:	600 North Dairy Ashford
Mail city,st,zip:	Houston, TX 77079
Mail country:	UNITED STATES
Legal org name:	ConocoPhillips Company
Legal org type:	Private
Legal addr line1:	600 North Dairy Ashford
Legal city,st,zip:	Houston, TX 77079
Legal country:	UNITED STATES
Legal phone nbr:	281-293-1000
Legal effective date:	12/31/2003
Land org name:	ConocoPhillips Company
Land org type:	Private
Land person name:	Not reported
Land addr line1:	600 North Dairy Ashford
Land city,st,zip:	Houston, TX 77079
Land country:	UNITED STATES
Land phone nbr:	281-293-1000
Operator org name:	ZX ENTERPRISES INC
Operator org type:	Private
Operator addr line1:	600 Westlake N
Operator city,st,zip:	Seattle, WA 98109
Operator country:	UNITED STATES
Operator phone nbr:	206-623-8272
Operator effective date:	Not reported

TOSCO 25535330857 (Continued) **1005445263**

Site contact name:	Tiana Andriamanarivo
Site contact addr line1:	1380 San Pablo Ave
Site Contact City/State/ Zip:	Rodeo, CA 94572
Site Contact Country:	UNITED STATES
Site Contact Phone #:	510-245-5176
Site Contact EMail:	Tiana.Andriamanarivo@conocophillips.com
Form Contact NAME:	Thomas R Border
Form Contact ADDR LINE1:	600 North Dairy Ashford, TA1026B
Form Contact City,ST,Zip:	Houston, TX 77079
Form Contact Country:	UNITED STATES
Form Contact Phone #:	281-293-4335
Form Contact EMail:	thomas.r.border@conocophillips.com
Gen Status CD:	MQG
Monthly Generation:	False
Batch Generation:	True
One Time Generation:	False
Transport Own Waste:	False
Tranports Other Waste:	False
Recycler Onsite:	False
Transfer Facility:	False
Other Exemption:	Not reported
UW Battery Gen:	False
Used Oil Transporter:	False
Used Oil Transfer Facility:	False
Used Oil Processor:	False
Used Oil Refiner:	False
Used Oil Fuel Marketer Directs Shipments:	False
Used Oil Fuel Marketer Meets Specs:	False

Waste Streams Generated:

Facility ID:	46445373
Data Year:	2008
Description:	Gasoline and Water with Sediment
Mix:	False
Reported Qty:	1063.3499999999999 LB
Kilo Qty:	482.33556829617174
Density No:	0
Density Qty:	Not reported

Waste Stream Comments:

Facility ID:	46445373
Data Year:	2008
Comments:	A-8: Gasoline and Water with Sediment

Facility Site ID Number:	46445373
EPA ID:	WAH000015289
NAICS:	447190
SWC Desc:	Not reported
FWC Desc:	Not reported
Form Comm:	Not reported
Data Year:	2010
Permit by Rule:	False
Treatment by Generator:	False
Mixed radioactive waste:	False
Importer of hazardous waste:	False

TOSCO 25535330857 (Continued) **1005445263**

Immediate recycler:	False
Treatment/Storage/Disposal/Recycling Facility:	False
Generator of dangerous fuel waste:	False
Generator marketing to burner:	False
Other marketers (i.e., blender, distributor, etc.):	False
Utility boiler burner:	False
Industry boiler burner:	False
Industrial Furnace:	False
Smelter defferal:	False
Universal waste - batteries - generate:	False
Universal waste - thermostats - generate:	False
Universal waste - mercury - generate:	False
Universal waste - lamps - generate:	False
Universal waste - batteries - accumulate:	False
Universal waste - thermostats - accumulate:	False
Universal waste - mercury - accumulate:	False
Universal waste - lamps - accumulate:	False
Destination Facility for Universal Waste:	False
Off-specification used oil burner - utility boiler:	False
Off-specification used oil burner - industrial boiler:	False
Off-specification used oil burner - industrial furnace:	False
Tax Reg #:	600115909
Business Type:	Not reported
Mail Name:	ConocoPhillips Company
Mail addr line1:	600 North Dairy Ashford
Mail city,st,zip:	Houston, TX 77079
Mail country:	UNITED STATES
Legal org name:	ConocoPhillips Company
Legal org type:	Private
Legal addr line1:	600 North Dairy Ashford
Legal city,st,zip:	Houston, TX 77079
Legal country:	UNITED STATES
Legal phone nbr:	281-293-1000
Legal effective date:	12/31/2003
Land org name:	ConocoPhillips Company
Land org type:	Private
Land person name:	Not reported
Land addr line1:	600 North Dairy Ashford
Land city,st,zip:	Houston, TX 77079
Land country:	UNITED STATES
Land phone nbr:	281-293-1000
Operator org name:	ZX ENTERPRISES INC
Operator org type:	Private
Operator addr line1:	600 Westlake N
Operator city,st,zip:	Seattle, WA 98109
Operator country:	UNITED STATES
Operator phone nbr:	206-623-8272
Operator effective date:	Not reported
Site contact name:	Tom Martin
Site contact addr line1:	600 North Dairy Ashford, TA-1108
Site Contact City/State/ Zip:	Houston, TX 77079
Site Contact Country:	UNITED STATES
Site Contact Phone #:	832-468-3344
Site Contact EMail:	tom.g.martin@conocophillips.com
Form Contact NAME:	Tom Martin
Form Contact ADDR LINE1:	600 North Dairy Ashford, TA-1108
Form Contact City,ST,Zip:	Houston, TX 77079

TOSCO 25535330857 (Continued) **1005445263**

Form Contact Country:	UNITED STATES
Form Contact Phone #:	832-468-3344
Form Contact EMail:	tom.g.martin@conocophillips.com
Gen Status CD:	XQG
Monthly Generation:	False
Batch Generation:	False
One Time Generation:	False
Transport Own Waste:	False
Tranports Other Waste:	False
Recycler Onsite:	False
Transfer Facility:	False
Other Exemption:	Not reported
UW Battery Gen:	False
Used Oil Transporter:	False
Used Oil Transfer Facility:	False
Used Oil Processor:	False
Used Oil Refiner:	False
Used Oil Fuel Marketer Directs Shipments:	False
Used Oil Fuel Marketer Meets Specs:	False

Waste Streams Generated:

Facility ID:	46445373
Data Year:	2008
Description:	Gasoline and Water with Sediment
Mix:	False
Reported Qty:	1063.3499999999999 LB
Kilo Qty:	482.33556829617174
Density No:	0
Density Qty:	Not reported

Waste Stream Comments:

Facility ID:	46445373
Data Year:	2008
Comments:	A-8: Gasoline and Water with Sediment

Facility Site ID Number:	46445373
EPA ID:	WAH000015289
NAICS:	44711
SWC Desc:	Not reported
FWC Desc:	Not reported
Form Comm:	Not reported
Data Year:	Not reported
Permit by Rule:	No
Treatment by Generator:	No
Mixed radioactive waste:	No
Importer of hazardous waste:	No
Immediate recycler:	No
Treatment/Storage/Disposal/Recycling Facility:	No
Generator of dangerous fuel waste:	No
Generator marketing to burner:	No
Other marketers (i.e., blender, distributor, etc.):	No
Utility boiler burner:	No
Industry boiler burner:	No
Industrial Furnace:	No
Smelter defferal:	No

TOSCO 25535330857 (Continued) **1005445263**

Universal waste - batteries - generate:	No
Universal waste - thermostats - generate:	No
Universal waste - mercury - generate:	No
Universal waste - lamps - generate:	No
Universal waste - batteries - accumulate:	No
Universal waste - thermostats - accumulate:	No
Universal waste - mercury - accumulate:	No
Universal waste - lamps - accumulate:	No
Destination Facility for Universal Waste:	No
Off-specification used oil burner - utility boiler:	No
Off-specification used oil burner - industrial boiler:	No
Off-specification used oil burner - industrial furnace:	No
Tax Reg #:	600115909
Business Type:	Not reported
Mail Name:	ConocoPhillips Company
Mail addr line1:	600 North Dairy Ashford
Mail city,st,zip:	Houston, TX 77079
Mail country:	UNITED STATES
Legal org name:	ConocoPhillips Company
Legal org type:	Private
Legal addr line1:	600 North Dairy Ashford
Legal city,st,zip:	Houston, TX 77079
Legal country:	UNITED STATES
Legal phone nbr:	281-293-1000
Legal effective date:	12/31/2003
Land org name:	ConocoPhillips Company
Land org type:	Private
Land person name:	Not reported
Land addr line1:	600 North Dairy Ashford
Land city,st,zip:	Houston, TX 77079
Land country:	UNITED STATES
Land phone nbr:	281-293-1000
Operator org name:	Not reported
Operator org type:	Private
Operator addr line1:	600 Westlake N
Operator city,st,zip:	Seattle, WA 98109
Operator country:	UNITED STATES
Operator phone nbr:	206-623-8272
Operator effective date:	Not reported
Site contact name:	Tiana Andriamanarivo
Site contact addr line1:	1380 San Pablo Ave
Site Contact City/State/ Zip:	Rodeo, CA 94572
Site Contact Country:	UNITED STATES
Site Contact Phone #:	510-245-5176
Site Contact EMail:	Tiana.Andriamanarivo@conocophillips.com
Form Contact NAME:	Marina Tishkova
Form Contact ADDR LINE1:	600 North Dairy Ashford TA1026B
Form Contact City,ST,Zip:	Houston, TX 77079
Form Contact Country:	UNITED STATES
Form Contact Phone #:	281-293-4335
Form Contact EMail:	Marina.A.Tishkova@conocophillips.com
Gen Status CD:	SQG
Monthly Generation:	Yes
Batch Generation:	No
One Time Generation:	No
Transport Own Waste:	No
Tranports Other Waste:	No

TOSCO 25535330857 (Continued) **1005445263**

Recycler Onsite: No
Transfer Facility: No
Other Exemption: Not reported
UW Battery Gen: No
Used Oil Transporter: No
Used Oil Transfer Facility: No
Used Oil Processor: No
Used Oil Refiner: No
Used Oil Fuel Marketer Directs Shipments: No
Used Oil Fuel Marketer Meets Specs: No

Waste Streams Generated:
Facility ID: 46445373
Data Year: 2008
Description: Gasoline and Water with Sediment
Mix: False
Reported Qty: 1063.3499999999999 LB
Kilo Qty: 482.33556829617174
Density No: 0
Density Qty: Not reported

Waste Stream Comments:
Facility ID: 46445373
Data Year: 2008
Comments: A-8: Gasoline and Water with Sediment

Facility Site ID Number: 46445373
EPA ID: WAH000015289
NAICS: 44711
SWC Desc: Not reported
FWC Desc: Not reported
Form Comm: Not reported
Data Year: Not reported
Permit by Rule: False
Treatment by Generator: False
Mixed radioactive waste: False
Importer of hazardous waste: False
Immediate recycler: False
Treatment/Storage/Disposal/Recycling Facility: False
Generator of dangerous fuel waste: False
Generator marketing to burner: False
Other marketers (i.e., blender, distributor, etc.): False
Utility boiler burner: False
Industry boiler burner: False
Industrial Furnace: False
Smelter defferal: False
Universal waste - batteries - generate: False
Universal waste - thermostats - generate: False
Universal waste - mercury - generate: False
Universal waste - lamps - generate: False
Universal waste - batteries - accumulate: False
Universal waste - thermostats - accumulate: False
Universal waste - mercury - accumulate: False
Universal waste - lamps - accumulate: False
Destination Facility for Universal Waste: False

TOSCO 25535330857 (Continued) **1005445263**

Off-specification used oil burner - utility boiler:	False
Off-specification used oil burner - industrial boiler:	False
Off-specification used oil burner - industrial furnace:	False
Tax Reg #:	600115909
Business Type:	Not reported
Mail Name:	ConocoPhillips Company
Mail addr line1:	600 North Dairy Ashford
Mail city,st,zip:	Houston, TX 77079
Mail country:	UNITED STATES
Legal org name:	ConocoPhillips Company
Legal org type:	Private
Legal addr line1:	600 North Dairy Ashford
Legal city,st,zip:	Houston, TX 77079
Legal country:	UNITED STATES
Legal phone nbr:	281-293-1000
Legal effective date:	12/31/2003
Land org name:	ConocoPhillips Company
Land org type:	Private
Land person name:	Not reported
Land addr line1:	600 North Dairy Ashford
Land city,st,zip:	Houston, TX 77079
Land country:	UNITED STATES
Land phone nbr:	281-293-1000
Operator org name:	ZX ENTERPRISES INC
Operator org type:	Private
Operator addr line1:	600 Westlake N
Operator city,st,zip:	Seattle, WA 98109
Operator country:	UNITED STATES
Operator phone nbr:	206-623-8272
Operator effective date:	Not reported
Site contact name:	Tiana Andriamanarivo
Site contact addr line1:	1380 San Pablo Ave
Site Contact City/State/ Zip:	Rodeo, CA 94572
Site Contact Country:	UNITED STATES
Site Contact Phone #:	510-245-5176
Site Contact EMail:	Tiana.Andriamanarivo@conocophillips.com
Form Contact NAME:	Thomas R Border
Form Contact ADDR LINE1:	600 North Dairy Ashford, TA1026B
Form Contact City,ST,Zip:	Houston, TX 77079
Form Contact Country:	UNITED STATES
Form Contact Phone #:	281-293-4335
Form Contact EMail:	thomas.r.border@conocophillips.com
Gen Status CD:	XQG
Monthly Generation:	False
Batch Generation:	False
One Time Generation:	False
Transport Own Waste:	False
Tranports Other Waste:	False
Recycler Onsite:	False
Transfer Facility:	False
Other Exemption:	Not reported
UW Battery Gen:	False
Used Oil Transporter:	False
Used Oil Transfer Facility:	False
Used Oil Processor:	False
Used Oil Refiner:	False
Used Oil Fuel Marketer Directs Shipments:	False

TOSCO 25535330857 (Continued) **1005445263**

Used Oil Fuel Marketer Meets Specs: False

Waste Streams Generated:
Facility ID: 46445373
Data Year: 2008
Description: Gasoline and Water with Sediment
Mix: False
Reported Qty: 1063.3499999999999 LB
Kilo Qty: 482.33556829617174
Density No: 0
Density Qty: Not reported

Waste Stream Comments:
Facility ID: 46445373
Data Year: 2008
Comments: A-8: Gasoline and Water with Sediment

Facility Site ID Number: 46445373
EPA ID: WAH000015289
NAICS: 447190
SWC Desc: Not reported
FWC Desc: Not reported
Form Comm: No wastes generated in 2009. Tanks removed in 2008.
Data Year: 2009
Permit by Rule: False
Treatment by Generator: False
Mixed radioactive waste: False
Importer of hazardous waste: False
Immediate recycler: False
Treatment/Storage/Disposal/Recycling Facility: False
Generator of dangerous fuel waste: False
Generator marketing to burner: False
Other marketers (i.e., blender, distributor, etc.): False
Utility boiler burner: False
Industry boiler burner: False
Industrial Furnace: False
Smelter defferal: False
Universal waste - batteries - generate: False
Universal waste - thermostats - generate: False
Universal waste - mercury - generate: False
Universal waste - lamps - generate: False
Universal waste - batteries - accumulate: False
Universal waste - thermostats - accumulate: False
Universal waste - mercury - accumulate: False
Universal waste - lamps - accumulate: False
Destination Facility for Universal Waste: False
Off-specification used oil burner - utility boiler: False
Off-specification used oil burner - industrial boiler: False
Off-specification used oil burner - industrial furnace: False
Tax Reg #: 600115909
Business Type: Not reported
Mail Name: ConocoPhillips Company
Mail addr line1: 600 North Dairy Ashford
Mail city,st,zip: Houston, TX 77079
Mail country: UNITED STATES

TOSCO 25535330857 (Continued) **1005445263**

Legal org name:	ConocoPhillips Company
Legal org type:	Private
Legal addr line1:	600 North Dairy Ashford
Legal city,st,zip:	Houston, TX 77079
Legal country:	UNITED STATES
Legal phone nbr:	281-293-1000
Legal effective date:	12/31/2003
Land org name:	ConocoPhillips Company
Land org type:	Private
Land person name:	Not reported
Land addr line1:	600 North Dairy Ashford
Land city,st,zip:	Houston, TX 77079
Land country:	UNITED STATES
Land phone nbr:	281-293-1000
Operator org name:	ZX ENTERPRISES INC
Operator org type:	Private
Operator addr line1:	600 Westlake N
Operator city,st,zip:	Seattle, WA 98109
Operator country:	UNITED STATES
Operator phone nbr:	206-623-8272
Operator effective date:	Not reported
Site contact name:	Tom Martin
Site contact addr line1:	600 North Dairy Ashford, TA-1108
Site Contact City/State/ Zip:	Houston, TX 77079
Site Contact Country:	UNITED STATES
Site Contact Phone #:	832-468-3344
Site Contact EMail:	tom.g.martin@conocophillips.com
Form Contact NAME:	Tom Martin
Form Contact ADDR LINE1:	600 North Dairy Ashford, TA-1108
Form Contact City,ST,Zip:	Houston, TX 77079
Form Contact Country:	UNITED STATES
Form Contact Phone #:	832-468-3344
Form Contact EMail:	tom.g.martin@conocophillips.com
Gen Status CD:	XQG
Monthly Generation:	False
Batch Generation:	False
One Time Generation:	False
Transport Own Waste:	False
Tranports Other Waste:	False
Recycler Onsite:	False
Transfer Facility:	False
Other Exemption:	Not reported
UW Battery Gen:	False
Used Oil Transporter:	False
Used Oil Transfer Facility:	False
Used Oil Processor:	False
Used Oil Refiner:	False
Used Oil Fuel Marketer Directs Shipments:	False
Used Oil Fuel Marketer Meets Specs:	False

Waste Streams Generated:

Facility ID:	46445373
Data Year:	2008
Description:	Gasoline and Water with Sediment
Mix:	False
Reported Qty:	1063.3499999999999 LB
Kilo Qty:	482.33556829617174

TOSCO 25535330857 (Continued) **1005445263**

Density No: 0
Density Qty: Not reported

Waste Stream Comments:
Facility ID: 46445373
Data Year: 2008
Comments: A-8: Gasoline and Water with Sediment

Facility Site ID Number: 46445373
EPA ID: WAH000015289
NAICS: 44711
SWC Desc: Not reported
FWC Desc: Not reported
Form Comm: Not reported
Data Year: Not reported
Permit by Rule: FALSE
Treatment by Generator: FALSE
Mixed radioactive waste: FALSE
Importer of hazardous waste: FALSE
Immediate recycler: FALSE
Treatment/Storage/Disposal/Recycling Facility: FALSE
Generator of dangerous fuel waste: FALSE
Generator marketing to burner: FALSE
Other marketers (i.e., blender, distributor, etc.): FALSE
Utility boiler burner: FALSE
Industry boiler burner: FALSE
Industrial Furnace: FALSE
Smelter defferal: FALSE
Universal waste - batteries - generate: FALSE
Universal waste - thermostats - generate: FALSE
Universal waste - mercury - generate: FALSE
Universal waste - lamps - generate: FALSE
Universal waste - batteries - accumulate: FALSE
Universal waste - thermostats - accumulate: FALSE
Universal waste - mercury - accumulate: FALSE
Universal waste - lamps - accumulate: FALSE
Destination Facility for Universal Waste: FALSE
Off-specification used oil burner - utility boiler: FALSE
Off-specification used oil burner - industrial boiler: FALSE
Off-specification used oil burner - industrial furnace: FALSE
Tax Reg #: 600115909
Business Type: Not reported
Mail Name: ConocoPhillips Company
Mail addr line1: 600 North Dairy Ashford
Mail city,st,zip: Houston, TX 77079
Mail country: UNITED STATES
Legal org name: ConocoPhillips Company
Legal org type: Private
Legal addr line1: 600 North Dairy Ashford
Legal city,st,zip: Houston, TX 77079
Legal country: UNITED STATES
Legal phone nbr: 281-293-1000
Legal effective date: 12/31/2003
Land org name: ConocoPhillips Company
Land org type: Private
Land person name: Not reported

TOSCO 25535330857 (Continued) **1005445263**

Land addr line1:	600 North Dairy Ashford
Land city,st,zip:	Houston, TX 77079
Land country:	UNITED STATES
Land phone nbr:	281-293-1000
Operator org name:	ZX ENTERPRISES INC
Operator org type:	Private
Operator addr line1:	600 Westlake N
Operator city,st,zip:	Seattle, WA 98109
Operator country:	UNITED STATES
Operator phone nbr:	206-623-8272
Operator effective date:	Not reported
Site contact name:	Tiana Andriamanarivo
Site contact addr line1:	1380 San Pablo Ave
Site Contact City/State/ Zip:	Rodeo, CA 94572
Site Contact Country:	UNITED STATES
Site Contact Phone #:	510-245-5176
Site Contact EMail:	Tiana.Andriamanarivo@conocophillips.com
Form Contact NAME:	Thomas R Border
Form Contact ADDR LINE1:	600 North Dairy Ashford, TA1026B
Form Contact City,ST,Zip:	Houston, TX 77079
Form Contact Country:	UNITED STATES
Form Contact Phone #:	281-293-4335
Form Contact EMail:	thomas.r.border@conocophillips.com
Gen Status CD:	XQG
Monthly Generation:	FALSE
Batch Generation:	FALSE
One Time Generation:	FALSE
Transport Own Waste:	FALSE
Tranports Other Waste:	FALSE
Recycler Onsite:	FALSE
Transfer Facility:	FALSE
Other Exemption:	Not reported
UW Battery Gen:	FALSE
Used Oil Transporter:	FALSE
Used Oil Transfer Facility:	FALSE
Used Oil Processor:	FALSE
Used Oil Refiner:	FALSE
Used Oil Fuel Marketer Directs Shipments:	FALSE
Used Oil Fuel Marketer Meets Specs:	FALSE

Waste Streams Generated:

Facility ID:	46445373
Data Year:	2008
Description:	Gasoline and Water with Sediment
Mix:	False
Reported Qty:	1063.3499999999999 LB
Kilo Qty:	482.33556829617174
Density No:	0
Density Qty:	Not reported

Waste Stream Comments:

Facility ID:	46445373
Data Year:	2008
Comments:	A-8: Gasoline and Water with Sediment

TOSCO 25535330857 (Continued) **1005445263**

ECHO:
Envid: 1005445263
Registry ID: 110012556867
DFR URL: http://echo.epa.gov/detailed_facility_report?fid=110012556867

G63 **CONOCOPHILLIPS COMPANY 255353** **WA CSCSL** **U003028500**
ESE **600 WESTLAKE N** **WA LUST** **N/A**
< 1/8 **SEATTLE, WA 98109** **WA UST**
0.067 mi. **WA VCP**
356 ft. **Site 15 of 16 in cluster G** **WA ALLSITES**

Relative:
Lower

Actual:
33 ft.

CSCSL:
Facility ID: 46445373
Region: Northwest
Lat/Long: 47.623850 / -122.339499
Brownfield Status: Not reported
Rank Status: N
Clean Up Siteid: 6134
Site Status: Cleanup Started
PSI?: Not reported
Contaminant Name: Benzene
Ground Water: Confirmed Above Cleanup Level
Surface Water: Not reported
Soil: Confirmed Above Cleanup Level
Sediment: Not reported
Air: Not reported
Bedrock: Not reported
Responsible Unit: Northwest

Facility ID: 46445373
Region: Northwest
Lat/Long: 47.623850 / -122.339499
Brownfield Status: Not reported
Rank Status: N
Clean Up Siteid: 6134
Site Status: Cleanup Started
PSI?: Not reported
Contaminant Name: Petroleum Products-Unspecified
Ground Water: Not reported
Surface Water: Not reported
Soil: Not reported
Sediment: Not reported
Air: Confirmed Above Cleanup Level
Bedrock: Not reported
Responsible Unit: Northwest

Facility ID: 46445373
Region: Northwest
Lat/Long: 47.623850 / -122.339499
Brownfield Status: Not reported
Rank Status: N
Clean Up Siteid: 6134
Site Status: Cleanup Started
PSI?: Not reported
Contaminant Name: Petroleum-Diesel
Ground Water: Confirmed Above Cleanup Level
Surface Water: Not reported

CONOCOPHILLIPS COMPANY 255353 (Continued) **U003028500**

Soil: Confirmed Above Cleanup Level
Sediment: Not reported
Air: Not reported
Bedrock: Not reported
Responsible Unit: Northwest

Facility ID: 46445373
Region: Northwest
Lat/Long: 47.623850 / -122.339499
Brownfield Status: Not reported
Rank Status: N
Clean Up Siteid: 6134
Site Status: Cleanup Started
PSI?: Not reported
Contaminant Name: Petroleum-Gasoline
Ground Water: Confirmed Above Cleanup Level
Surface Water: Not reported
Soil: Confirmed Above Cleanup Level
Sediment: Not reported
Air: Not reported
Bedrock: Not reported
Responsible Unit: Northwest

Facility ID: 46445373
Region: Northwest
Lat/Long: 47.623850 / -122.339499
Brownfield Status: Not reported
Rank Status: N
Clean Up Siteid: 6134
Site Status: Cleanup Started
PSI?: Not reported
Contaminant Name: Petroleum-Other
Ground Water: Confirmed Above Cleanup Level
Surface Water: Not reported
Soil: Confirmed Above Cleanup Level
Sediment: Not reported
Air: Not reported
Bedrock: Not reported
Responsible Unit: Northwest

LUST:
Facility ID: 46445373
Lust Status Type: Cleanup Started
Cleanup Site ID: 6134
Cleanup Unit Type: Upland
Process Type: Voluntary Cleanup Program
Cleanup Unit Name: UNOCAL 5353
Lust Status Date: 06/01/1995
Response Section: Northwest
Lat/Long: 47.623850 / -122.33949

UST:
Facility ID: 46445373
Site Id: 8463
UBI: Not reported
Phone Number: Not reported

CONOCOPHILLIPS COMPANY 255353 (Continued) **U003028500**

Decimal Latitude:	47.62385
Decimal Longitude:	-122.339499

Tank Name:	1
Tag Number:	A4797, A8447
Tank Status:	Removed
Tank Status Date:	08/06/1996
Tank Install Date:	00/01/1980
Tank Closure Date:	09/16/2008
Capacity Range:	10,000 to 19,999 Gallons
Tank Permit Expiration Date:	08/31/2009
Tank Upgrade Date:	12/01/1994
Tank Spill Prevention:	Spill Bucket/Spill Box
Tank Overfill Prevention:	Automatic Shutoff (fill pipe)
Tank Material:	Fiberglass Reinforced Plastic
Tank Construction:	Single Wall Tank
Tank Tightness Test:	Not reported
Tank Corrosion Protection:	Corrosion Resistant
Tank Manifold:	Not reported
Tank Release Detection:	Automatic Tank Gauging
Tank SFC Type:	Not reported
Pipe Material:	Fiberglass
Pipe Construction:	Single Wall Pipe
Pipe Primary Release Detection:	Automatic Line Leak Detector (ALLD)
Pipe Second Release Detection:	Not reported
Pipe Corrosion Protection:	Corrosion Resistant
Pipe Pumping System:	Pressurized System
Responsible Unit:	NORTHWEST
Dispencer/Pump SFC Type:	Not reported

Tank Name:	2
Tag Number:	A4797, A8447
Tank Status:	Removed
Tank Status Date:	08/06/1996
Tank Install Date:	00/01/1980
Tank Closure Date:	Not reported
Capacity Range:	10,000 to 19,999 Gallons
Tank Permit Expiration Date:	08/31/2009
Tank Upgrade Date:	12/01/1994
Tank Spill Prevention:	Spill Bucket/Spill Box
Tank Overfill Prevention:	Automatic Shutoff (fill pipe)
Tank Material:	Fiberglass Reinforced Plastic
Tank Construction:	Single Wall Tank
Tank Tightness Test:	Not reported
Tank Corrosion Protection:	Corrosion Resistant
Tank Manifold:	Not reported
Tank Release Detection:	Automatic Tank Gauging
Tank SFC Type:	Not reported
Pipe Material:	Fiberglass
Pipe Construction:	Single Wall Pipe
Pipe Primary Release Detection:	Automatic Line Leak Detector (ALLD)
Pipe Second Release Detection:	Not reported
Pipe Corrosion Protection:	Corrosion Resistant
Pipe Pumping System:	Pressurized System
Responsible Unit:	NORTHWEST
Dispencer/Pump SFC Type:	Not reported

CONOCOPHILLIPS COMPANY 255353 (Continued) **U003028500**

Tank Name:	3
Tag Number:	A4797, A8447
Tank Status:	Removed
Tank Status Date:	08/06/1996
Tank Install Date:	00/01/1980
Tank Closure Date:	Not reported
Capacity Range:	10,000 to 19,999 Gallons
Tank Permit Expiration Date:	08/31/2009
Tank Upgrade Date:	12/01/1994
Tank Spill Prevention:	Spill Bucket/Spill Box
Tank Overfill Prevention:	Automatic Shutoff (fill pipe)
Tank Material:	Fiberglass Reinforced Plastic
Tank Construction:	Single Wall Tank
Tank Tightness Test:	Not reported
Tank Corrosion Protection:	Corrosion Resistant
Tank Manifold:	Not reported
Tank Release Detection:	Automatic Tank Gauging
Tank SFC Type:	Not reported
Pipe Material:	Fiberglass
Pipe Construction:	Single Wall Pipe
Pipe Primary Release Detection:	Automatic Line Leak Detector (ALLD)
Pipe Second Release Detection:	Not reported
Pipe Corrosion Protection:	Corrosion Resistant
Pipe Pumping System:	Pressurized System
Responsible Unit:	NORTHWEST
Dispencer/Pump SFC Type:	Not reported

Tank Name:	4
Tag Number:	A4797, A8447
Tank Status:	Removed
Tank Status Date:	08/06/1996
Tank Install Date:	00/01/1980
Tank Closure Date:	Not reported
Capacity Range:	10,000 to 19,999 Gallons
Tank Permit Expiration Date:	08/31/2009
Tank Upgrade Date:	12/01/1994
Tank Spill Prevention:	Spill Bucket/Spill Box
Tank Overfill Prevention:	Automatic Shutoff (fill pipe)
Tank Material:	Fiberglass Reinforced Plastic
Tank Construction:	Single Wall Tank
Tank Tightness Test:	Not reported
Tank Corrosion Protection:	Corrosion Resistant
Tank Manifold:	Not reported
Tank Release Detection:	Automatic Tank Gauging
Tank SFC Type:	Not reported
Pipe Material:	Fiberglass
Pipe Construction:	Single Wall Pipe
Pipe Primary Release Detection:	Automatic Line Leak Detector (ALLD)
Pipe Second Release Detection:	Not reported
Pipe Corrosion Protection:	Corrosion Resistant
Pipe Pumping System:	Pressurized System
Responsible Unit:	NORTHWEST
Dispencer/Pump SFC Type:	Not reported

Tank Name:	5

CONOCOPHILLIPS COMPANY 255353 (Continued) **U003028500**

Tag Number:	A4797, A8447
Tank Status:	Removed
Tank Status Date:	05/22/2001
Tank Install Date:	00/01/1965
Tank Closure Date:	Not reported
Capacity Range:	111 TO 1,100 Gallons
Tank Permit Expiration Date:	08/31/2003
Tank Upgrade Date:	Not reported
Tank Spill Prevention:	Other
Tank Overfill Prevention:	Other
Tank Material:	Steel
Tank Construction:	Single Wall Tank
Tank Tightness Test:	Not reported
Tank Corrosion Protection:	Not reported
Tank Manifold:	Not reported
Tank Release Detection:	Automatic Tank Gauging
Tank SFC Type:	Not reported
Pipe Material:	Steel
Pipe Construction:	Single Wall Pipe
Pipe Primary Release Detection:	Not reported
Pipe Second Release Detection:	Not reported
Pipe Corrosion Protection:	Not reported
Pipe Pumping System:	Product Removed by Reclaimer
Responsible Unit:	NORTHWEST
Dispencer/Pump SFC Type:	Not reported

VCP:

edr_fstat:	WA
edr_fzip:	98109
edr_fcnty:	KING
edr_zip:	Not reported
Facility ID:	46445373
VCP Status:	Not reported
VCP:	Yes
Ecology Status:	Not reported
NFA Type:	Not reported
Date NFA:	Not reported
Rank:	N
Cleanup Siteid:	6134

edr_fstat:	WA
edr_fzip:	98109
edr_fcnty:	KING
edr_zip:	Not reported
Facility ID:	46445373
VCP Status:	Not reported
VCP:	Yes
Ecology Status:	Not reported
NFA Type:	Not reported
Date NFA:	Not reported
Rank:	N
Cleanup Siteid:	6134

edr_fstat:	WA
edr_fzip:	98109
edr_fcnty:	KING
edr_zip:	Not reported

CONOCOPHILLIPS COMPANY 255353 (Continued) **U003028500**

Facility ID: 46445373
VCP Status: Not reported
VCP: Yes
Ecology Status: Not reported
NFA Type: Not reported
Date NFA: Not reported
Rank: N
Cleanup Siteid: 6134

edr_fstat: WA
edr_fzip: 98109
edr_fcnty: KING
edr_zip: Not reported
Facility ID: 46445373
VCP Status: Not reported
VCP: Yes
Ecology Status: Not reported
NFA Type: Not reported
Date NFA: Not reported
Rank: N
Cleanup Siteid: 6134

edr_fstat: WA
edr_fzip: 98109
edr_fcnty: KING
edr_zip: Not reported
Facility ID: 46445373
VCP Status: Not reported
VCP: Yes
Ecology Status: Not reported
NFA Type: Not reported
Date NFA: Not reported
Rank: N
Cleanup Siteid: 6134

ALLSITES:
Facility Name: TOSCO 25535330857
Facility Id: 46445373

Interaction: 46413
Interaction 1: I
Interaction 2: HWOTHER
Ecology Program: HAZWASTE
Program Data: TURBOWASTE
Facility Alt.: Not reported
Program ID: WAH000015289
Date Interaction: 2006-12-31 00:00:00
Date Interaction 3: Haz Waste Management Acti
Latitude: 47.623844382000001
Longitude: -122.339484101

Interaction: 46414
Interaction 1: A
Interaction 2: HWG
Ecology Program: HAZWASTE
Program Data: TURBOWASTE

CONOCOPHILLIPS COMPANY 255353 (Continued) **U003028500**

Facility Alt.:	Not reported
Program ID:	WAH000015289
Date Interaction:	2008-12-31 00:00:00
Date Interaction 3:	Hazardous Waste Generator
Latitude:	47.623844382000001
Longitude:	-122.339484101

Interaction:	46406
Interaction 1:	I
Interaction 2:	UST
Ecology Program:	TOXICS
Program Data:	UST
Facility Alt.:	Not reported
Program ID:	8463
Date Interaction:	1979-01-01 00:00:00
Date Interaction 3:	Underground Storage Tank
Latitude:	47.623844382000001
Longitude:	-122.339484101

Interaction:	46410
Interaction 1:	I
Interaction 2:	HWOTHER
Ecology Program:	HAZWASTE
Program Data:	TURBOWASTE
Facility Alt.:	TOSCO 25535330857
Program ID:	WAH000015289
Date Interaction:	2004-12-31 00:00:00
Date Interaction 3:	Haz Waste Management Acti
Latitude:	47.623844382000001
Longitude:	-122.339484101

Interaction:	46408
Interaction 1:	I
Interaction 2:	TIER2
Ecology Program:	HAZWASTE
Program Data:	EPCRA
Facility Alt.:	Not reported
Program ID:	CRK000016500
Date Interaction:	1988-01-01 00:00:00
Date Interaction 3:	Emergency/Haz Chem Rpt TI
Latitude:	47.623844382000001
Longitude:	-122.339484101

Interaction:	46407
Interaction 1:	A
Interaction 2:	LUST
Ecology Program:	TOXICS
Program Data:	ISIS
Facility Alt.:	Not reported
Program ID:	8463
Date Interaction:	1980-05-01 00:00:00
Date Interaction 3:	LUST Facility
Latitude:	47.623844382000001

CONOCOPHILLIPS COMPANY 255353 (Continued) **U003028500**

Longitude:	-122.339484101
Interaction:	46411
Interaction 1:	I
Interaction 2:	HWG
Ecology Program:	HAZWASTE
Program Data:	TURBOWASTE
Facility Alt.:	Not reported
Program ID:	WAH000015289
Date Interaction:	2005-12-31 00:00:00
Date Interaction 3:	Hazardous Waste Generator
Latitude:	47.623844382000001
Longitude:	-122.339484101
Interaction:	46412
Interaction 1:	A
Interaction 2:	VOLCLNST
Ecology Program:	TOXICS
Program Data:	ISIS
Facility Alt.:	TOSCO 25535330857
Program ID:	NW1714
Date Interaction:	2007-01-18 00:00:00
Date Interaction 3:	Voluntary Cleanup Sites
Latitude:	47.623844382000001
Longitude:	-122.339484101
Interaction:	46409
Interaction 1:	I
Interaction 2:	HWG
Ecology Program:	HAZWASTE
Program Data:	TURBOWASTE
Facility Alt.:	TOSCO 25535330857
Program ID:	WAH000015289
Date Interaction:	2001-06-19 00:00:00
Date Interaction 3:	Hazardous Waste Generator
Latitude:	47.623844382000001
Longitude:	-122.339484101
Interaction:	91967
Interaction 1:	A
Interaction 2:	HWOTHER
Ecology Program:	HAZWASTE
Program Data:	TURBOWASTE
Facility Alt.:	TOSCO 25535330857
Program ID:	WAH000015289
Date Interaction:	2009-12-31 00:00:00
Date Interaction 3:	Haz Waste Management Acti
Latitude:	47.623844382000001
Longitude:	-122.339484101

G64 **VAN S WESTLAKE UNION** **EDR Hist Auto** **1009378235**
ESE **600 WESTLAKE AVE N** **N/A**
< 1/8 **SEATTLE, WA**
0.067 mi.
356 ft. **Site 16 of 16 in cluster G**

Relative:
Lower

Actual:
33 ft.

EDR Historical Auto Stations:

Name:	LUNDBERG S BEN UNION SERVICE
Year:	1966
Type:	GASOLINE STATIONS
Name:	LUNDBERG S BEN UNION SERVICE
Year:	1970
Type:	GASOLINE STATIONS
Name:	VAN S WESTLAKE UNION
Year:	1980
Type:	GASOLINE STATIONS
Name:	VAN S WESTLAKE UNION
Year:	1986
Type:	GASOLINE STATIONS
Name:	EASTLAKE AUTO CENTER
Year:	1999
Address:	600 WESTLAKE AVE N
Name:	EASTLAKE AUTO CENTER
Year:	2000
Address:	600 WESTLAKE AVE N
Name:	IGNITION INTERLOCK AUTOSENSE
Year:	2003
Address:	600 WESTLAKE AVE N
Name:	WESTLAKE MARKET & ESPRESSO
Year:	2006
Address:	600 WESTLAKE AVE N

I65 **FRANK KENNEY TOYOTA VOLVO** **WA UST** **U000802083**
NE **731 WESTLAKE AVE N** **WA ALLSITES** **N/A**
< 1/8 **SEATTLE, WA 98109**
0.069 mi.
362 ft. **Site 3 of 5 in cluster I**

Relative:
Lower

Actual:
27 ft.

UST:

Facility ID:	35345535
Site Id:	10527
UBI:	Not reported
Phone Number:	Not reported
Decimal Latitude:	47.626411406
Decimal Longitude:	-122.33944832
Tank Name:	1
Tag Number:	Not reported
Tank Status:	Removed
Tank Status Date:	08/06/1996
Tank Install Date:	00/31/1964
Tank Closure Date:	Not reported
Capacity Range:	111 TO 1,100 Gallons

FRANK KENNEY TOYOTA VOLVO (Continued) **U000802083**

Tank Permit Expiration Date:	Not reported
Tank Upgrade Date:	Not reported
Tank Spill Prevention:	Not reported
Tank Overfill Prevention:	Not reported
Tank Material:	Steel
Tank Construction:	Not reported
Tank Tightness Test:	Not reported
Tank Corrosion Protection:	Not reported
Tank Manifold:	Not reported
Tank Release Detection:	Not reported
Tank SFC Type:	Not reported
Pipe Material:	Not reported
Pipe Construction:	Not reported
Pipe Primary Release Detection:	Not reported
Pipe Second Release Detection:	Not reported
Pipe Corrosion Protection:	Not reported
Pipe Pumping System:	Not reported
Responsible Unit:	NORTHWEST
Dispencer/Pump SFC Type:	Not reported

Tank Name:	2
Tag Number:	Not reported
Tank Status:	Removed
Tank Status Date:	08/06/1996
Tank Install Date:	00/31/1964
Tank Closure Date:	Not reported
Capacity Range:	111 TO 1,100 Gallons
Tank Permit Expiration Date:	Not reported
Tank Upgrade Date:	Not reported
Tank Spill Prevention:	Not reported
Tank Overfill Prevention:	Not reported
Tank Material:	Steel
Tank Construction:	Not reported
Tank Tightness Test:	Not reported
Tank Corrosion Protection:	Not reported
Tank Manifold:	Not reported
Tank Release Detection:	Not reported
Tank SFC Type:	Not reported
Pipe Material:	Not reported
Pipe Construction:	Not reported
Pipe Primary Release Detection:	Not reported
Pipe Second Release Detection:	Not reported
Pipe Corrosion Protection:	Not reported
Pipe Pumping System:	Not reported
Responsible Unit:	NORTHWEST
Dispencer/Pump SFC Type:	Not reported

Tank Name:	3
Tag Number:	Not reported
Tank Status:	Removed
Tank Status Date:	08/06/1996
Tank Install Date:	00/31/1964
Tank Closure Date:	Not reported
Capacity Range:	111 TO 1,100 Gallons
Tank Permit Expiration Date:	Not reported

FRANK KENNEY TOYOTA VOLVO (Continued) **U000802083**

Tank Upgrade Date:	Not reported
Tank Spill Prevention:	Not reported
Tank Overfill Prevention:	Not reported
Tank Material:	Steel
Tank Construction:	Not reported
Tank Tightness Test:	Not reported
Tank Corrosion Protection:	Not reported
Tank Manifold:	Not reported
Tank Release Detection:	Not reported
Tank SFC Type:	Not reported
Pipe Material:	Not reported
Pipe Construction:	Not reported
Pipe Primary Release Detection:	Not reported
Pipe Second Release Detection:	Not reported
Pipe Corrosion Protection:	Not reported
Pipe Pumping System:	Not reported
Responsible Unit:	NORTHWEST
Dispencer/Pump SFC Type:	Not reported

ALLSITES:

Facility Name:	FRANK KENNEY TOYOTA VOLVO WESTLAKE
Facility Id:	35345535

Interaction:	39878
Interaction 1:	I
Interaction 2:	UST
Ecology Program:	TOXICS
Program Data:	UST
Facility Alt.:	Not reported
Program ID:	10527
Date Interaction:	2000-02-29 00:00:00
Date Interaction 3:	Underground Storage Tank
Latitude:	47.626406723000002
Longitude:	-122.33943847099999

E66 **FOSTER S SERVICE** **EDR Hist Auto** **1009375731**
SW **509 DEXTER AVE N** **N/A**
< 1/8 **SEATTLE, WA**
0.072 mi.
380 ft. **Site 6 of 7 in cluster E**

Relative:
Higher

Actual:
69 ft.

EDR Historical Auto Stations:

Name:	FOSTER S SERVICE
Year:	1966
Type:	AUTOMOBILE REPAIRING
Name:	FOSTER S SERVICE CORP
Year:	1970
Type:	AUTOMOBILE REPAIRING

E67 **MC CAULEY CUTTING CO INC** **EDR Hist Auto** **1009375730**
SW **509 DEXTER AVE** **N/A**
< 1/8 **SEATTLE, WA**
0.072 mi.
380 ft. **Site 7 of 7 in cluster E**

Relative:
Higher

Actual:
69 ft.

EDR Historical Auto Stations:

Name:	MC CAULEY CUTTING CO
Year:	1935
Type:	AUTOMOBILE REPAIRING
Name:	MC CAULEY CUTTING CO INC
Year:	1940
Type:	AUTOMOBILE REPAIRING

I68 **EDR Hist Auto** **1015621465**
NE **739 WESTLAKE AVE N** **N/A**
< 1/8 **SEATTLE, WA 98109**
0.074 mi.
391 ft. **Site 4 of 5 in cluster I**

Relative:
Lower

Actual:
26 ft.

EDR Historical Auto Stations:

Name:	MAACO AUTO PAINTING & BDYWRK
Year:	2002
Address:	739 WESTLAKE AVE N
Name:	MAACO AUTO PAINTING & BDYWRK
Year:	2003
Address:	739 WESTLAKE AVE N

H69 **CAMPBELL GENE** **EDR Hist Auto** **1009381066**
WSW **708 MERCER** **N/A**
< 1/8 **SEATTLE, WA**
0.077 mi.
408 ft. **Site 3 of 4 in cluster H**

Relative:
Higher

Actual:
65 ft.

EDR Historical Auto Stations:

Name:	CAMPBELL GENE
Year:	1930
Type:	AUTOMOBILE REPAIRING

K70 **ATT MOBILITY WESTLAKE** **WA ALLSITES** **S113831123**
ESE **534 WESTLAKE AVE N** **N/A**
< 1/8 **SEATTLE, WA 98109**
0.078 mi.
410 ft. **Site 1 of 8 in cluster K**

Relative:
Lower

Actual:
33 ft.

ALLSITES:

Facility Name:	ATT MOBILITY WESTLAKE
Facility Id:	16790
Interaction:	105695
Interaction 1:	A
Interaction 2:	TIER2
Ecology Program:	HAZWASTE
Program Data:	EPCRA
Facility Alt.:	ATT MOBILITY WESTLAKE

ATT MOBILITY WESTLAKE (Continued) **S113831123**

Program ID:	CRK000082070
Date Interaction:	2013-08-06 00:00:00
Date Interaction 3:	Emergency/Haz Chem Rpt TI
Latitude:	47.623885663999999
Longitude:	-122.338296982

Interaction:	116493
Interaction 1:	A
Interaction 2:	HWG
Ecology Program:	HAZWASTE
Program Data:	TURBOWASTE
Facility Alt.:	City Investors IX LLC
Program ID:	WAH000050132
Date Interaction:	2016-01-25 00:00:00
Date Interaction 3:	Hazardous Waste Generator
Latitude:	47.623885663999999
Longitude:	-122.338296982

K71 **CITY INVESTORS IX LLC** **RCRA-LQG** **1018282540**
ESE **534 WESTLAKE AVE N** **WAH000050132**
< 1/8 **SEATTLE, WA 98109**
0.078 mi.
410 ft. **Site 2 of 8 in cluster K**

Relative:
Lower

Actual:
33 ft.

RCRA-LQG:

Date form received by agency:	01/25/2016
Facility name:	CITY INVESTORS IX LLC
Facility address:	534 WESTLAKE AVE N SEATTLE, WA 98109
EPA ID:	WAH000050132
Mailing address:	505 5TH AVE S STE 900 SEATTLE, WA 98104
Contact:	JIM BROADLICK
Contact address:	505 5TH AVE S STE 900 SEATTLE, WA 98104
Contact country:	US
Contact telephone:	206-342-2059
Contact email:	JIMBR@VULCAN.COM
EPA Region:	10
Classification:	Large Quantity Generator
Description:	Handler: generates 1,000 kg or more of hazardous waste during any calendar month; or generates more than 1 kg of acutely hazardous waste during any calendar month; or generates more than 100 kg of any residue or contaminated soil, waste or other debris resulting from the cleanup of a spill, into or on any land or water, of acutely hazardous waste during any calendar month; or generates 1 kg or less of acutely hazardous waste during any calendar month, and accumulates more than 1 kg of acutely hazardous waste at any time; or generates 100 kg or less of any residue or contaminated soil, waste or other debris resulting from the cleanup of a spill, into or on any land or water, of acutely hazardous waste during any calendar month, and accumulates more than 100 kg of that material at any time

Owner/Operator Summary:

Owner/operator name:	CITY INVESTORS IX LLC

CITY INVESTORS IX LLC (Continued) **1018282540**

Owner/operator address: 505 5TH AVE S STE 900
SEATTLE, 98104
Owner/operator country: US
Owner/operator telephone: 206-342-2059
Legal status: Private
Owner/Operator Type: Operator
Owner/Op start date: 06/05/1998
Owner/Op end date: Not reported

Owner/operator name: CITY INVESTORS IX LLC
Owner/operator address: 505 5TH AVE S STE 900
SEATTLE, 98104
Owner/operator country: US
Owner/operator telephone: 206-342-2059
Legal status: Private
Owner/Operator Type: Owner
Owner/Op start date: 06/05/1998
Owner/Op end date: Not reported

Handler Activities Summary:
U.S. importer of hazardous waste: No
Mixed waste (haz. and radioactive): No
Recycler of hazardous waste: No
Transporter of hazardous waste: No
Treater, storer or disposer of HW: No
Underground injection activity: No
On-site burner exemption: No
Furnace exemption: No
Used oil fuel burner: No
Used oil processor: No
User oil refiner: No
Used oil fuel marketer to burner: No
Used oil Specification marketer: No
Used oil transfer facility: No
Used oil transporter: No

. Waste code: F002
. Waste name: THE FOLLOWING SPENT HALOGENATED SOLVENTS: TETRACHLOROETHYLENE, METHYLENE CHLORIDE, TRICHLOROETHYLENE, 1,1,1-TRICHLOROETHANE, CHLOROBENZENE, 1,1,2-TRICHLORO-1,2,2-TRIFLUOROETHANE, ORTHO-DICHLOROBENZENE, TRICHLOROFLUOROMETHANE, AND 1,1,2, TRICHLOROETHANE; ALL SPENT SOLVENT MIXTURES/BLENDS CONTAINING, BEFORE USE, A TOTAL OF TEN PERCENT OR MORE (BY VOLUME) OF ONE OR MORE OF THE ABOVE HALOGENATED SOLVENTS OR THOSE SOLVENTS LISTED IN F001, F004, AND F005; AND STILL BOTTOMS FROM THE RECOVERY OF THESE SPENT SOLVENTS AND SPENT SOLVENT MIXTURES.

Violation Status: No violations found

L72 **CARPET MASTERS** **EDR Hist Cleaner** **1009345698**
South **513 8TH AVE N** **N/A**
< 1/8 **SEATTLE, WA**
0.078 mi.
411 ft. **Site 1 of 3 in cluster L**

Relative:
Higher

Actual:
58 ft.

EDR Historical Cleaners:

Name:	CARPET MASTERS
Year:	1966
Type:	CARPET AND RUG CLEANERS
Name:	CARPET MASTERS
Year:	1970
Type:	CARPET AND RUG CLEANERS
Name:	CARPET MASTERS
Year:	1980
Type:	CARPET AND RUG CLEANERS

H73 **OLYMPIC LAUNDRY** **EDR Hist Cleaner** **1009348131**
WSW **700 MERCER** **N/A**
< 1/8 **SEATTLE, WA**
0.080 mi.
423 ft. **Site 4 of 4 in cluster H**

Relative:
Higher

Actual:
65 ft.

EDR Historical Cleaners:

Name:	SANITARY LAUNDRY CO INC
Year:	1930
Type:	LAUNDRIES
Name:	OLYMPIC LAUNDRY
Year:	1935
Type:	LAUNDRIES
Name:	SANITARY OLYMPIC LAUNDRY
Year:	1935
Type:	LAUNDRIES

K74 **MERCER CORRIDOR IMPROVEMENTS PROJ** **WA ALLSITES** **S110038060**
ESE **MERCER ST DEXTER AVE FAIRVIEW AVE N** **N/A**
< 1/8 **SEATTLE, WA 98109**
0.087 mi.
460 ft. **Site 3 of 8 in cluster K**

Relative:
Lower

Actual:
33 ft.

ALLSITES:

Facility Name:	MERCER CORRIDOR IMPROVEMENTS PROJ
Facility Id:	5716
Interaction:	86030
Interaction 1:	I
Interaction 2:	CONSTSWGP
Ecology Program:	WATQUAL
Program Data:	PARIS
Facility Alt.:	MERCER CORRIDOR IMPROVEMENTS PROJ
Program ID:	WAR011517
Date Interaction:	2009-04-20 00:00:00
Date Interaction 3:	Construction SW GP
Latitude:	47.624394381999998

MERCER CORRIDOR IMPROVEMENTS PROJ (Continued) **S110038060**

Longitude: -122.337985101

K75 **POWERS AND HAWNEY** **EDR Hist Auto** **1009376519**
ESE **526 WESTLAKE AVE N** **N/A**
< 1/8 **SEATTLE, WA**
0.088 mi.
465 ft. **Site 4 of 8 in cluster K**

Relative: **Lower**

Actual: **34 ft.**

EDR Historical Auto Stations:

Name:	POWERS AND HAWNEY
Year:	1920
Type:	AUTOMOBILE REPAIRS AND SUPPLIES
Name:	IANSEN PETER
Year:	1925
Type:	AUTOMOBILE GARAGES

K76 **PSE GAS RELOCATES MERCER ST CORRIDOR** **WA ALLSITES** **S112209248**
ESE **MERCER ST DEXTER AVE FAIRVIEW AVE N** **N/A**
< 1/8 **SEATTLE, WA 98109**
0.091 mi.
478 ft. **Site 5 of 8 in cluster K**

Relative: **Lower**

Actual: **33 ft.**

ALLSITES:

Facility Name:	PSE GAS RELOCATES MERCER ST CORRIDOR
Facility Id:	10970
Interaction:	103115
Interaction 1:	I
Interaction 2:	CONSTSWGP
Ecology Program:	WATQUAL
Program Data:	PARIS
Facility Alt.:	PSE Gas Relocates Mercer St Corridor
Program ID:	WAR126262
Date Interaction:	2012-11-15 00:00:00
Date Interaction 3:	Construction SW GP
Latitude:	47.624393556999998
Longitude:	-122.337908911

M77 **WHEAT GEO** **EDR Hist Auto** **1009378514**
SSW **604 REPUBLICAN ST** **N/A**
< 1/8 **SEATTLE, WA**
0.091 mi.
478 ft. **Site 1 of 6 in cluster M**

Relative: **Higher**

Actual: **70 ft.**

EDR Historical Auto Stations:

Name:	WHEAT GEO
Year:	1935
Type:	AUTOMOBILE REPAIRING

M78
SSW
< 1/8
0.091 mi.
479 ft.

FISK W C
610 REPUBLICAN ST
SEATTLE, WA

Site 2 of 6 in cluster M

EDR Hist Auto **1009378686**
N/A

Relative:
Higher

Actual:
70 ft.

EDR Historical Auto Stations:

Name:	FISK W C
Year:	1925
Type:	AUTOMOBILE REPAIRERS

N79
NNW
< 1/8
0.092 mi.
488 ft.

SEATTLE SCHOOL DIST 1 FACILITIES BLDG
810 DEXTER AVE N
SEATTLE, WA 98109

Site 1 of 7 in cluster N

WA CSCSL **1000421966**
WA LUST **WAD988472833**
WA UST
WA ALLSITES
RCRA NonGen / NLR
FINDS
ECHO

Relative:
Higher

Actual:
49 ft.

CSCSL:

Facility ID:	56583225
Region:	Northwest
Lat/Long:	47.626733 / -122.341666
Brownfield Status:	Not reported
Rank Status:	N
Clean Up Siteid:	9747
Site Status:	Cleanup Started
PSI?:	Not reported
Contaminant Name:	Benzene
Ground Water:	Below MTCA Cleanup Level After Assessment
Surface Water:	Not reported
Soil:	Confirmed Above Cleanup Level
Sediment:	Not reported
Air:	Not reported
Bedrock:	Not reported
Responsible Unit:	Northwest

Facility ID:	56583225
Region:	Northwest
Lat/Long:	47.626733 / -122.341666
Brownfield Status:	Not reported
Rank Status:	N
Clean Up Siteid:	9747
Site Status:	Cleanup Started
PSI?:	Not reported
Contaminant Name:	Petroleum-Gasoline
Ground Water:	Below MTCA Cleanup Level After Assessment
Surface Water:	Not reported
Soil:	Confirmed Above Cleanup Level
Sediment:	Not reported
Air:	Not reported
Bedrock:	Not reported
Responsible Unit:	Northwest

Facility ID:	56583225
Region:	Northwest
Lat/Long:	47.626733 / -122.341666
Brownfield Status:	Not reported
Rank Status:	N
Clean Up Siteid:	9747

SEATTLE SCHOOL DIST 1 FACILITIES BLDG (Continued) **1000421966**

Site Status: Cleanup Started
PSI?: Not reported
Contaminant Name: Petroleum-Other
Ground Water: Below MTCA Cleanup Level After Assessment
Surface Water: Not reported
Soil: Confirmed Above Cleanup Level
Sediment: Not reported
Air: Not reported
Bedrock: Not reported
Responsible Unit: Northwest

LUST:
Facility ID: 56583225
Lust Status Type: Cleanup Started
Cleanup Site ID: 9747
Cleanup Unit Type: Upland
Process Type: Independent Action
Cleanup Unit Name: Seattle SD 1 Facilities Bldg
Lust Status Date: 07/01/2011
Response Section: Northwest
Lat/Long: 47.626733 / -122.34166

UST:
Facility ID: 56583225
Site Id: 10333
UBI: Not reported
Phone Number: Not reported
Decimal Latitude: 47.626732692
Decimal Longitude: -122.341666

Tank Name: 1 GASOLINE
Tag Number: Not reported
Tank Status: Removed
Tank Status Date: 08/06/1996
Tank Install Date: 00/31/1964
Tank Closure Date: Not reported
Capacity Range: Not reported
Tank Permit Expiration Date: Not reported
Tank Upgrade Date: Not reported
Tank Spill Prevention: Not reported
Tank Overfill Prevention: Not reported
Tank Material: Steel
Tank Construction: Not reported
Tank Tightness Test: Not reported
Tank Corrosion Protection: Sacrificial Anode
Tank Manifold: Not reported
Tank Release Detection: Not reported
Tank SFC Type: Not reported
Pipe Material: Steel
Pipe Construction: Not reported
Pipe Primary Release Detection: Not reported
Pipe Second Release Detection: Not reported
Pipe Corrosion Protection: Not reported
Pipe Pumping System: Not reported
Responsible Unit: NORTHWEST
Dispencer/Pump SFC Type: Not reported

SEATTLE SCHOOL DIST 1 FACILITIES BLDG (Continued) **1000421966**

Tank Name:	2 GASOLINE
Tag Number:	Not reported
Tank Status:	Removed
Tank Status Date:	08/06/1996
Tank Install Date:	00/31/1964
Tank Closure Date:	Not reported
Capacity Range:	Not reported
Tank Permit Expiration Date:	Not reported
Tank Upgrade Date:	Not reported
Tank Spill Prevention:	Not reported
Tank Overfill Prevention:	Not reported
Tank Material:	Steel
Tank Construction:	Not reported
Tank Tightness Test:	Not reported
Tank Corrosion Protection:	Sacrificial Anode
Tank Manifold:	Not reported
Tank Release Detection:	Not reported
Tank SFC Type:	Not reported
Pipe Material:	Steel
Pipe Construction:	Not reported
Pipe Primary Release Detection:	Not reported
Pipe Second Release Detection:	Not reported
Pipe Corrosion Protection:	Not reported
Pipe Pumping System:	Not reported
Responsible Unit:	NORTHWEST
Dispencer/Pump SFC Type:	Not reported

ALLSITES:

Facility Name:	SEATTLE SCHOOL DIST 1 FACILITIES BLDG
Facility Id:	56583225

Interaction:	52146
Interaction 1:	I
Interaction 2:	HWG
Ecology Program:	HAZWASTE
Program Data:	TURBOWASTE
Facility Alt.:	Not reported
Program ID:	WAD988472833
Date Interaction:	1990-06-08 00:00:00
Date Interaction 3:	Hazardous Waste Generator
Latitude:	47.626728446000001
Longitude:	-122.34163982299999

Interaction:	52145
Interaction 1:	I
Interaction 2:	LUST
Ecology Program:	TOXICS
Program Data:	ISIS
Facility Alt.:	Not reported
Program ID:	10333
Date Interaction:	1989-04-21 00:00:00
Date Interaction 3:	LUST Facility
Latitude:	47.626728446000001
Longitude:	-122.34163982299999

SEATTLE SCHOOL DIST 1 FACILITIES BLDG (Continued) **1000421966**

Interaction:	52147
Interaction 1:	A
Interaction 2:	UST
Ecology Program:	TOXICS
Program Data:	UST
Facility Alt.:	Not reported
Program ID:	Not reported
Date Interaction:	2000-03-20 00:00:00
Date Interaction 3:	Underground Storage Tank
Latitude:	47.626728446000001
Longitude:	-122.34163982299999

RCRA NonGen / NLR:

Date form received by agency:	12/31/1990
Facility name:	SEATTLE SCHOOL DIST 1 FACILITIES BLDG
Site name:	SEATTLE PUBLIC SCHOOLS
Facility address:	810 DEXTER AVE N SEATTLE, WA 98109
EPA ID:	WAD988472833
Mailing address:	815 FOURTH AVE N SEATTLE, WA 98109
Contact:	CATHY REINEKE
Contact address:	Not reported Not reported
Contact country:	US
Contact telephone:	(206) 298-7155
Contact email:	Not reported
EPA Region:	10
Classification:	Non-Generator
Description:	Handler: Non-Generators do not presently generate hazardous waste

Owner/Operator Summary:

Owner/operator name:	SEATTLE SCHOOL DISTRICT
Owner/operator address:	810 DEXTER AVE N SEATTLE, WA 98109
Owner/operator country:	US
Owner/operator telephone:	(000)000-0000
Legal status:	Private
Owner/Operator Type:	Operator
Owner/Op start date:	Not reported
Owner/Op end date:	Not reported

Owner/operator name:	SEE PAPER COPY
Owner/operator address:	810 DEXTER AVE N SEATTLE, WA 98109
Owner/operator country:	Not reported
Owner/operator telephone:	(000)000-0000
Legal status:	Private
Owner/Operator Type:	Owner
Owner/Op start date:	Not reported
Owner/Op end date:	Not reported

Handler Activities Summary:

U.S. importer of hazardous waste:	No
Mixed waste (haz. and radioactive):	No

SEATTLE SCHOOL DIST 1 FACILITIES BLDG (Continued) **1000421966**

Recycler of hazardous waste:	No
Transporter of hazardous waste:	No
Treater, storer or disposer of HW:	No
Underground injection activity:	No
On-site burner exemption:	No
Furnace exemption:	No
Used oil fuel burner:	No
Used oil processor:	No
User oil refiner:	No
Used oil fuel marketer to burner:	No
Used oil Specification marketer:	No
Used oil transfer facility:	No
Used oil transporter:	No

Historical Generators:

Date form received by agency: 06/08/1990
Site name: SEATTLE SCHOOL DIST 1 FACILITIES BLDG
Classification: Not a generator, verified

Date form received by agency: 06/08/1990
Site name: SEATTLE SCHOOL DIST 1 FACILITIES BLDG
Classification: Not a generator, verified

Violation Status: No violations found

FINDS:

Registry ID: 110005352714

Environmental Interest/Information System

Washington Facility / Site Identification System (WA-FSIS) provides a means to query and display data maintained by the Washington Department of Ecology. This system contains key information for each facility/site that is currently, or has been, of interest to the Air Quality, Dam Safety, Hazardous Waste, Toxics Cleanup, and Water Quality Programs.

RCRAInfo is a national information system that supports the Resource Conservation and Recovery Act (RCRA) program through the tracking of events and activities related to facilities that generate, transport, and treat, store, or dispose of hazardous waste. RCRAInfo allows RCRA program staff to track the notification, permit, compliance, and corrective action activities required under RCRA.

ECHO:

Envid:	1000421966
Registry ID:	110005352714
DFR URL:	http://echo.epa.gov/detailed_facility_report?fid=110005352714

M80
SSW
< 1/8
0.093 mi.
490 ft.

Relative:
Higher

Actual:
70 ft.

WESCOR GRAPHICS CORP
500 DEXTER AVE. N.
SEATTLE, WA 98109

Site 3 of 6 in cluster M

WA ALLSITES
RCRA NonGen / NLR
ICIS
FTTS
HIST FTTS
FINDS
ECHO

1000473813
WAD988478061

ALLSITES:

Facility Name:	WESCOR GRAPHICS CORP
Facility Id:	42349256

Interaction:	43674
Interaction 1:	I
Interaction 2:	HWP
Ecology Program:	HAZWASTE
Program Data:	HWPPRT
Facility Alt.:	Not reported
Program ID:	WAD988478061
Date Interaction:	1993-01-01 00:00:00
Date Interaction 3:	Hazardous Waste Planner
Latitude:	47.623474381999998
Longitude:	-122.342365101

Interaction:	43673
Interaction 1:	I
Interaction 2:	HWG
Ecology Program:	HAZWASTE
Program Data:	TURBOWASTE
Facility Alt.:	Not reported
Program ID:	WAD988478061
Date Interaction:	1990-09-27 00:00:00
Date Interaction 3:	Hazardous Waste Generator
Latitude:	47.623474381999998
Longitude:	-122.342365101

Interaction:	43675
Interaction 1:	I
Interaction 2:	TRI
Ecology Program:	HAZWASTE
Program Data:	EPCRA
Facility Alt.:	Not reported
Program ID:	WAD988478061
Date Interaction:	1993-01-01 00:00:00
Date Interaction 3:	Toxics Release Inventory
Latitude:	47.623474381999998
Longitude:	-122.342365101

Interaction:	43676
Interaction 1:	A
Interaction 2:	TIER2
Ecology Program:	HAZWASTE
Program Data:	EPCRA
Facility Alt.:	Not reported
Program ID:	WAD988478061
Date Interaction:	1999-01-01 00:00:00

WESCOR GRAPHICS CORP (Continued) **1000473813**

Date Interaction 3: Emergency/Haz Chem Rpt TI
Latitude: 47.623474381999998
Longitude: -122.342365101

RCRA NonGen / NLR:
Date form received by agency: 10/12/2004
Facility name: WESCOR GRAPHICS CORP
Facility address: 500 DEXTER AVE N
SEATTLE, WA 98109
EPA ID: WAD988478061
Contact: BRUCE DONALD
Contact address: 500 DEXTER AVE N
SEATTLE, WA 98109-4710
Contact country: US
Contact telephone: (206)623-2610
Contact email: Not reported
EPA Region: 10
Land type: Private
Classification: Non-Generator
Description: Handler: Non-Generators do not presently generate hazardous waste

Owner/Operator Summary:
Owner/operator name: WESCOR GRAPHICS CORP
Owner/operator address: 500 DEXTER AVE N
SEATTLE, WA 98109
Owner/operator country: US
Owner/operator telephone: (206)623-2610
Legal status: Private
Owner/Operator Type: Operator
Owner/Op start date: Not reported
Owner/Op end date: Not reported

Owner/operator name: PIERCE, ROSEMARY F
Owner/operator address: 6526 29TH AVE NE
SEATTLE, WA 98115
Owner/operator country: US
Owner/operator telephone: (206)542-6283
Legal status: Private
Owner/Operator Type: Owner
Owner/Op start date: Not reported
Owner/Op end date: Not reported

Handler Activities Summary:
U.S. importer of hazardous waste: No
Mixed waste (haz. and radioactive): No
Recycler of hazardous waste: No
Transporter of hazardous waste: No
Treater, storer or disposer of HW: No
Underground injection activity: No
On-site burner exemption: No
Furnace exemption: No
Used oil fuel burner: No
Used oil processor: No
User oil refiner: No
Used oil fuel marketer to burner: No

WESCOR GRAPHICS CORP (Continued) **1000473813**

Used oil Specification marketer: No
Used oil transfer facility: No
Used oil transporter: No

Historical Generators:
Date form received by agency: 10/12/2004
Site name: WESCOR GRAPHICS CORP
Classification: Not a generator, verified

Date form received by agency: 03/19/2002
Site name: WESCOR GRAPHICS CORP
Classification: Large Quantity Generator

Date form received by agency: 04/27/2000
Site name: WESCOR GRAPHICS CORP
Classification: Large Quantity Generator

Date form received by agency: 03/04/1998
Site name: WESCOR GRAPHICS CORP
Classification: Large Quantity Generator

Date form received by agency: 03/31/1994
Site name: WESCOR GRAPHICS CORPORATION
Classification: Large Quantity Generator

Date form received by agency: 09/01/1993
Site name: WESCOR GRAPHICS CORP
Classification: Large Quantity Generator

Facility Has Received Notices of Violations:
Regulation violated: SR - -200(1)(b) / -630(3)
Area of violation: Generators - General
Date violation determined: 12/11/2000
Date achieved compliance: 01/19/2001
Violation lead agency: State
Enforcement action: WRITTEN INFORMAL
Enforcement action date: 12/20/2000
Enf. disposition status: Not reported
Enf. disp. status date: Not reported
Enforcement lead agency: State
Proposed penalty amount: Not reported
Final penalty amount: Not reported
Paid penalty amount: Not reported

Regulation violated: SR - -200(1)(e) / -330 thru 360
Area of violation: Generators - Records/Reporting
Date violation determined: 12/11/2000
Date achieved compliance: 01/19/2001
Violation lead agency: State
Enforcement action: WRITTEN INFORMAL
Enforcement action date: 12/20/2000
Enf. disposition status: Not reported
Enf. disp. status date: Not reported
Enforcement lead agency: State
Proposed penalty amount: Not reported
Final penalty amount: Not reported

WESCOR GRAPHICS CORP (Continued) **1000473813**

Paid penalty amount: Not reported

Regulation violated: SR - 200(1)(b) & ref 630(3)
Area of violation: Generators - General
Date violation determined: 09/07/1994
Date achieved compliance: 02/28/1995
Violation lead agency: State
Enforcement action: WRITTEN INFORMAL
Enforcement action date: 02/09/1995
Enf. disposition status: Not reported
Enf. disp. status date: Not reported
Enforcement lead agency: State
Proposed penalty amount: Not reported
Final penalty amount: Not reported
Paid penalty amount: Not reported

Regulation violated: SR - 200(1)(a)
Area of violation: Generators - General
Date violation determined: 09/07/1994
Date achieved compliance: 03/29/1995
Violation lead agency: State
Enforcement action: WRITTEN INFORMAL
Enforcement action date: 02/09/1995
Enf. disposition status: Not reported
Enf. disp. status date: Not reported
Enforcement lead agency: State
Proposed penalty amount: Not reported
Final penalty amount: Not reported
Paid penalty amount: Not reported

Regulation violated: SR - 070(7)(c)(ii)
Area of violation: Generators - General
Date violation determined: 09/07/1994
Date achieved compliance: 03/03/1995
Violation lead agency: State
Enforcement action: WRITTEN INFORMAL
Enforcement action date: 02/09/1995
Enf. disposition status: Not reported
Enf. disp. status date: Not reported
Enforcement lead agency: State
Proposed penalty amount: Not reported
Final penalty amount: Not reported
Paid penalty amount: Not reported

Regulation violated: SR - 200(1)(c)
Area of violation: Generators - General
Date violation determined: 09/07/1994
Date achieved compliance: 02/28/1995
Violation lead agency: State
Enforcement action: WRITTEN INFORMAL
Enforcement action date: 02/09/1995
Enf. disposition status: Not reported
Enf. disp. status date: Not reported
Enforcement lead agency: State
Proposed penalty amount: Not reported
Final penalty amount: Not reported
Paid penalty amount: Not reported

WESCOR GRAPHICS CORP (Continued) **1000473813**

Regulation violated: SR - 200(1)(d)
Area of violation: Generators - General
Date violation determined: 09/07/1994
Date achieved compliance: 02/28/1995
Violation lead agency: State
Enforcement action: WRITTEN INFORMAL
Enforcement action date: 02/09/1995
Enf. disposition status: Not reported
Enf. disp. status date: Not reported
Enforcement lead agency: State
Proposed penalty amount: Not reported
Final penalty amount: Not reported
Paid penalty amount: Not reported

Regulation violated: SR - 200(1)(e) & ref 330 thru 360
Area of violation: Generators - General
Date violation determined: 09/07/1994
Date achieved compliance: 02/28/1995
Violation lead agency: State
Enforcement action: WRITTEN INFORMAL
Enforcement action date: 02/09/1995
Enf. disposition status: Not reported
Enf. disp. status date: Not reported
Enforcement lead agency: State
Proposed penalty amount: Not reported
Final penalty amount: Not reported
Paid penalty amount: Not reported

Regulation violated: SR - 170(1)(a)
Area of violation: Generators - General
Date violation determined: 09/07/1994
Date achieved compliance: 03/01/1995
Violation lead agency: State
Enforcement action: WRITTEN INFORMAL
Enforcement action date: 02/09/1995
Enf. disposition status: Not reported
Enf. disp. status date: Not reported
Enforcement lead agency: State
Proposed penalty amount: Not reported
Final penalty amount: Not reported
Paid penalty amount: Not reported

Regulation violated: SR - 200(1)(b)
Area of violation: Generators - General
Date violation determined: 09/07/1994
Date achieved compliance: 02/28/1995
Violation lead agency: State
Enforcement action: WRITTEN INFORMAL
Enforcement action date: 02/09/1995
Enf. disposition status: Not reported
Enf. disp. status date: Not reported
Enforcement lead agency: State
Proposed penalty amount: Not reported
Final penalty amount: Not reported
Paid penalty amount: Not reported

Regulation violated: SR - 200(1)(b) & ref 630(6)

WESCOR GRAPHICS CORP (Continued) **1000473813**

Area of violation: Generators - General
Date violation determined: 09/07/1994
Date achieved compliance: 02/28/1995
Violation lead agency: State
Enforcement action: WRITTEN INFORMAL
Enforcement action date: 02/09/1995
Enf. disposition status: Not reported
Enf. disp. status date: Not reported
Enforcement lead agency: State
Proposed penalty amount: Not reported
Final penalty amount: Not reported
Paid penalty amount: Not reported

Regulation violated: SR - 200(1)(b) & ref 630(7)
Area of violation: Generators - General
Date violation determined: 09/07/1994
Date achieved compliance: 02/28/1995
Violation lead agency: State
Enforcement action: WRITTEN INFORMAL
Enforcement action date: 02/09/1995
Enf. disposition status: Not reported
Enf. disp. status date: Not reported
Enforcement lead agency: State
Proposed penalty amount: Not reported
Final penalty amount: Not reported
Paid penalty amount: Not reported

Regulation violated: SR - 200(1)(c) & ref320(1)(2abd)(3
Area of violation: Generators - General
Date violation determined: 09/07/1994
Date achieved compliance: 02/28/1995
Violation lead agency: State
Enforcement action: WRITTEN INFORMAL
Enforcement action date: 02/09/1995
Enf. disposition status: Not reported
Enf. disp. status date: Not reported
Enforcement lead agency: State
Proposed penalty amount: Not reported
Final penalty amount: Not reported
Paid penalty amount: Not reported

Evaluation Action Summary:
Evaluation date: 12/11/2000
Evaluation: COMPLIANCE EVALUATION INSPECTION ON-SITE
Area of violation: Generators - Records/Reporting
Date achieved compliance: 01/19/2001
Evaluation lead agency: State

Evaluation date: 12/11/2000
Evaluation: COMPLIANCE EVALUATION INSPECTION ON-SITE
Area of violation: Generators - General
Date achieved compliance: 01/19/2001
Evaluation lead agency: State

Evaluation date: 09/07/1994
Evaluation: COMPLIANCE EVALUATION INSPECTION ON-SITE
Area of violation: Generators - General

WESCOR GRAPHICS CORP (Continued) **1000473813**

Date achieved compliance: 03/01/1995
Evaluation lead agency: State

Evaluation date: 09/07/1994
Evaluation: COMPLIANCE EVALUATION INSPECTION ON-SITE
Area of violation: Generators - General
Date achieved compliance: 02/28/1995
Evaluation lead agency: State

Evaluation date: 09/07/1994
Evaluation: COMPLIANCE EVALUATION INSPECTION ON-SITE
Area of violation: Generators - General
Date achieved compliance: 03/29/1995
Evaluation lead agency: State

Evaluation date: 09/07/1994
Evaluation: COMPLIANCE EVALUATION INSPECTION ON-SITE
Area of violation: Generators - General
Date achieved compliance: 03/03/1995
Evaluation lead agency: State

Evaluation date: 12/18/1990
Evaluation: FOCUSED COMPLIANCE INSPECTION
Area of violation: Not reported
Date achieved compliance: Not reported
Evaluation lead agency: State

ICIS:
Enforcement Action ID: 10-1994-0040
FRS ID: 110000489613
Action Name: WESCOR GRAPHICS CORPORATION
Facility Name: WESCOR GRAPHICS CORP
Facility Address: 500 DEXTER AVE N
SEATTLE, WA 98109
Enforcement Action Type: EPCRA 325 Action For Penalty
Facility County: KING
Program System Acronym: ICIS
Enforcement Action Forum Desc: Administrative - Formal
EA Type Code: 325
Facility SIC Code: Not reported
Federal Facility ID: Not reported
Latitude in Decimal Degrees: 47.623234
Longitude in Decimal Degrees: -122.34236
Permit Type Desc: Not reported
Program System Acronym: 22281
Facility NAICS Code: Not reported
Tribal Land Code: Not reported

Facility Name: WESCOR GRAPHICS CORP
Address: 500 DEXTER AVE. N.
Tribal Indicator: N
Fed Facility: No
NAIC Code: Not reported
SIC Code: Not reported

Facility Name: WESCOR GRAPHICS CORP
Address: 500 DEXTER AVE. N.

WESCOR GRAPHICS CORP (Continued) **1000473813**

Tribal Indicator: N
Fed Facility: No
NAIC Code: Not reported
SIC Code: Not reported

Facility Name: WESCOR GRAPHICS CORP
Address: 500 DEXTER AVE. N.
Tribal Indicator: N
Fed Facility: No
NAIC Code: Not reported
SIC Code: Not reported

Facility Name: WESCOR GRAPHICS CORP
Address: 500 DEXTER AVE. N.
Tribal Indicator: N
Fed Facility: No
NAIC Code: Not reported
SIC Code: Not reported

Facility Name: WESCOR GRAPHICS CORP
Address: 500 DEXTER AVE. N.
Tribal Indicator: N
Fed Facility: No
NAIC Code: Not reported
SIC Code: Not reported

Facility Name: WESCOR GRAPHICS CORP
Address: 500 DEXTER AVE. N.
Tribal Indicator: N
Fed Facility: No
NAIC Code: Not reported
SIC Code: Not reported

Facility Name: WESCOR GRAPHICS CORP
Address: 500 DEXTER AVE. N.
Tribal Indicator: N
Fed Facility: No
NAIC Code: Not reported
SIC Code: Not reported

Facility Name: WESCOR GRAPHICS CORP
Address: 500 DEXTER AVE. N.
Tribal Indicator: N
Fed Facility: No
NAIC Code: Not reported
SIC Code: Not reported

Facility Name: WESCOR GRAPHICS CORP
Address: 500 DEXTER AVE. N.
Tribal Indicator: N
Fed Facility: No
NAIC Code: Not reported
SIC Code: Not reported

FTTS:
Case Number: Not reported
Docket Number: 1094-01-10-325

WESCOR GRAPHICS CORP (Continued) **1000473813**

Complaint Issue Date: 01/21/94
Abatement Amount: 0.0000
Proposed Penalty: 25460.0000
Final Assessment: 14400.0000
Final Order Date: 09/01/94
Close Date: / /
Violations(s): EPCRA, Nonreporting/Failure to RPT to EPA

FTTS INSP:
Inspection Number: 19930914AX001 1
Region: 10
Inspection Date: 09/14/93
Inspector: DAVIS
Violation occurred: Yes
Investigation Type: EPCRA, Enforcement, Federal Conducted
Investigation Reason: Neutral Scheme, Region
Legislation Code: EPCRA
Facility Function: Manufacturer

HIST FTTS:
Case Number: Not reported
Docket Number: 1094-01-10-325
Complaint Issue Date: 01/21/1994
Abatement Amount: 0.0000
Proposed Penalty: 25460.0000
Final Assessment: 14400.0000
Final Order Date: 09/01/1994
Close Date: / /
Violations(s): EPCRA, Nonreporting/Failure to RPT to EPA

HIST FTTS INSP:
Inspection Number: 19930914AX001 1
Region: 10
Inspection Date: Not reported
Inspector: DAVIS
Violation occurred: Yes
Investigation Type: EPCRA, Enforcement, Federal Conducted
Investigation Reason: Neutral Scheme, Region
Legislation Code: EPCRA
Facility Function: Manufacturer

FINDS:

Registry ID: 110000489613

Environmental Interest/Information System
Washington Facility / Site Identification System (WA-FSIS) provides a means to query and display data maintained by the Washington Department of Ecology. This system contains key information for each facility/site that is currently, or has been, of interest to the Air Quality, Dam Safety, Hazardous Waste, Toxics Cleanup, and Water Quality Programs.

WESCOR GRAPHICS CORP (Continued) **1000473813**

NCDB (National Compliance Data Base) supports implementation of the Federal Insecticide, Fungicide, and Rodenticide Act (FIFRA) and the Toxic Substances Control Act (TSCA). The system tracks inspections in regions and states with cooperative agreements, enforcement actions, and settlements.

AIR EMISSIONS CLASSIFICATION UNKNOWN

US EPA TRIS (Toxics Release Inventory System) contains information from facilities on the amounts of over 300 listed toxic chemicals that these facilities release directly to air, water, land, or that are transported off-site.

RCRAInfo is a national information system that supports the Resource Conservation and Recovery Act (RCRA) program through the tracking of events and activities related to facilities that generate, transport, and treat, store, or dispose of hazardous waste. RCRAInfo allows RCRA program staff to track the notification, permit, compliance, and corrective action activities required under RCRA.

HAZARDOUS WASTE BIENNIAL REPORTER

ICIS (Integrated Compliance Information System) is the Integrated Compliance Information System and provides a database that, when complete, will contain integrated Enforcement and Compliance information across most of EPA's programs. The vision for ICIS is to replace EPA's independent databases that contain Enforcement data with a single repository for that information. Currently, ICIS contains all Federal Administrative and Judicial enforcement actions. This information is maintained in ICIS by EPA in the Regional offices and it Headquarters. A future release of ICIS will replace the Permit Compliance System (PCS) which supports the NPDES and will integrate that information with Federal actions already in the system. ICIS also has the capability to track other activities occurring in the Region that support Compliance and Enforcement programs. These include; Incident Tracking, Compliance Assistance, and Compliance Monitoring.

ECHO:

Envid:	1000473813
Registry ID:	110000489613
DFR URL:	http://echo.epa.gov/detailed_facility_report?fid=110000489613

O81 **MARYATT INDUSTRIES CINTAS CORP** **WA ALLSITES** **S106656068**
WNW **773 VALLEY ST** **WA Inactive Drycleaners** **N/A**
< 1/8 **SEATTLE, WA 98109**
0.093 mi.
492 ft. **Site 1 of 7 in cluster O**

Relative:
Higher

Actual:
82 ft.

ALLSITES:

Facility Name:	MARYATT INDUSTRIES CINTAS CORP
Facility Id:	21621986
Interaction:	31971
Interaction 1:	I
Interaction 2:	HWP
Ecology Program:	HAZWASTE

MARYATT INDUSTRIES CINTAS CORP (Continued) **S106656068**

Program Data:	HWPPRT
Facility Alt.:	Not reported
Program ID:	WAD988507646
Date Interaction:	1994-01-01 00:00:00
Date Interaction 3:	Hazardous Waste Planner
Latitude:	47.626374382999998
Longitude:	-122.34173509999999

Interaction:	31970
Interaction 1:	I
Interaction 2:	HWG
Ecology Program:	HAZWASTE
Program Data:	TURBOWASTE
Facility Alt.:	Not reported
Program ID:	WAD988507646
Date Interaction:	1992-06-17 00:00:00
Date Interaction 3:	Hazardous Waste Generator
Latitude:	47.626374382999998
Longitude:	-122.34173509999999

INACTIVE DRYCLEANERS:

EPA I:	WAD988507646
FS Id:	11640
Facility ID:	WAD988507646
NAICS Code:	812332
Fed Waste Code Desc:	Not reported
State Waste Code Desc:	Not reported
TAX REG NBR:	Not reported
BUSINESS TYPE:	Not reported
MAIL NAME:	Not reported
MAIL LINE1:	Not reported
MAIL LINE2:	Not reported
MAIL CITY:	Not reported
MAIL STATE:	Not reported
MAIL ZIP:	Not reported
MAIL COUNTRY:	Not reported
LEGAL ORG NAME:	Not reported
LEGAL PERSON FIRST NAME:	Not reported
LEGAL PERSON MIDDLE INIT:	Not reported
LEGAL PERSON LAST NAME:	Not reported
LEGAL LINE1:	Not reported
LEGAL LINE2:	Not reported
LEGAL CITY:	Not reported
LEGAL STATE:	Not reported
LEGAL ZIP:	Not reported
LEGAL COUNTRY:	Not reported
LEGAL PHONE NBR:	Not reported
LEGAL EFFECTIVE DATE:	Not reported
LEGAL ORGANIZATION TYPE:	Not reported
LAND ORG NAME:	Not reported
LAND PERSON FIRST NAME:	Not reported
LAND PERSON MIDDLE INIT:	Not reported
LAND PERSON LAST NAME:	Not reported
LAND LINE1:	Not reported
LAND LINE2:	Not reported

MARYATT INDUSTRIES CINTAS CORP (Continued) **S106656068**

LAND CITY:	Not reported
LAND STATE:	Not reported
LAND ZIP:	Not reported
LAND COUNTRY:	Not reported
LAND PHONE NBR:	Not reported
LAND ORGANIZATION TYPE:	Not reported
OPERATOR ORG NAME:	Not reported
OPERATOR PERSON FIRST NAME:	Not reported
OPERATOR PERSON MIDDLE INIT:	Not reported
OPERATOR PERSON LAST NAME:	Not reported
OPERATOR LINE1:	Not reported
OPERATOR LINE2:	Not reported
OPERATOR CITY:	Not reported
OPERATOR STATE:	Not reported
OPERATOR ZIP:	Not reported
OPERATOR COUNTRY:	Not reported
OPERATOR PHONE NBR:	Not reported
OPERATOR EFFECTIVE DATE:	Not reported
OPERATOR ORGANIZATION TYPE:	Not reported
SITE CONTACT FIRST NAME:	Not reported
SITE CONTACT MIDDLE INIT:	Not reported
SITE CONTACT LAST NAME:	Not reported
SITE CONTACT LINE1:	Not reported
SITE CONTACT LINE2:	Not reported
SITE CONTACT CITY:	Not reported
SITE CONTACT STATE:	Not reported
SITE CONTACT ZIP:	Not reported
SITE CONTACT COUNTRY:	Not reported
SITE CONTACT PHONE NBR:	Not reported
SITE CONTACT EMAIL:	Not reported
FORM CONTACT FIRST NAME:	Not reported
FORM CONTACT MIDDLE INIT:	Not reported
FORM CONTACT LAST NAME:	Not reported
FORM CONTACT LINE1:	Not reported
FORM CONTACT LINE2:	Not reported
FORM CONTACT CITY:	Not reported
FORM CONTACT STATE:	Not reported
FORM CONTACT ZIP:	Not reported
FORM CONTACT COUNTRY:	Not reported
FORM CONTACT PHONE NBR:	Not reported
FORM CONTACT EMAIL:	Not reported
GEN STATUS CD:	Not reported
MONTHLY GENERATION:	Not reported
BATCH GENERATION:	Not reported
ONE TIME GENERATION:	Not reported
TRANSPORTS OWN WASTE:	Not reported
TRANSPORTS OTHERS WASTE:	Not reported
RECYCLER ONSITE:	Not reported
TRANSFER FACILITY:	Not reported
PBR:	Not reported
TBG:	Not reported
MIXED RADIOACTIVE:	Not reported
IMPORTER:	Not reported
TSDR FACILITY:	Not reported
IMMEDIATE RECYCLER:	Not reported
GEN DANG FUEL:	Not reported
GEN MARKET TO BURNER:	Not reported

MARYATT INDUSTRIES CINTAS CORP (Continued) **S106656068**

GEN OTHER MARKETERS:	Not reported
UTILITY BOILER BURNER:	Not reported
INDUSTRY BOILER BURNER:	Not reported
FURNACE BURNER:	Not reported
SMELTER DEFERRAL:	Not reported
SMALL QTY EXEMPTION:	Not reported
OTHER EXEMPTION:	Not reported
UW BATTERY GEN:	Not reported
UW THERMOSTATS GEN:	Not reported
UW MERCURY GEN:	Not reported
UW LAMPS GEN:	Not reported
UW BATTERY ACCUM:	Not reported
UW THERMOSTATS ACCUM:	Not reported
UW MERCURY ACCUM:	Not reported
UW LAMPS ACCUM:	Not reported
UW DESTINATION FACILITY:	Not reported
OFF SPEC UTILITY BOILER:	Not reported
OFF SPEC INDUSTRY BOILER:	Not reported
OFF SPEC FURNACE:	Not reported
USED OIL TRANSPORTER:	Not reported
USED OIL TRANSFER FACILITY:	Not reported
USED OIL PROCESSOR:	Not reported
USED OIL REREFINER:	Not reported
USED OIL FUEL MARKETER DIR SHIPMENTS:	Not reported
USED OIL FUEL MARKETER MEETS SPECS:	Not reported
Comments:	Not reported

O82 **MARYATT INDUSTRIES CINTAS CORP** **RCRA NonGen / NLR** **1000697084**
WNW **773 VALLEY ST** **FINDS** **WAD988507646**
< 1/8 **SEATTLE, WA 98109** **ECHO**
0.093 mi.
492 ft. **Site 2 of 7 in cluster O**

Relative:
Higher

Actual:
82 ft.

RCRA NonGen / NLR:

Date form received by agency:	05/16/1997
Facility name:	MARYATT INDUSTRIES CINTAS CORP
Facility address:	773 VALLEY ST SEATTLE, WA 98109
EPA ID:	WAD988507646
Mailing address:	6400 MERRILL CREEK PKWY EVERETT, WA 98203-5857
Contact:	DAN OBRIEN
Contact address:	6400 MERRILL CREEK PARKWAY EVERETT, WA 98203
Contact country:	US
Contact telephone:	(206)349-2442
Contact email:	Not reported
EPA Region:	10
Classification:	Non-Generator
Description:	Handler: Non-Generators do not presently generate hazardous waste

Owner/Operator Summary:

Owner/operator name:	AMERICAN LINEN SUPPLY CO INC
Owner/operator address:	771 VALLEY ST SEATTLE, WA 98109
Owner/operator country:	US
Owner/operator telephone:	(206)281-1994
Legal status:	Private

MARYATT INDUSTRIES CINTAS CORP (Continued) **1000697084**

Owner/Operator Type: Owner
Owner/Op start date: Not reported
Owner/Op end date: Not reported

Owner/operator name: CINTAS SALES CORP
Owner/operator address: PO BOX 625737
CINCINNATI, OH 45262
Owner/operator country: US
Owner/operator telephone: (513)573-4037
Legal status: Private
Owner/Operator Type: Operator
Owner/Op start date: Not reported
Owner/Op end date: Not reported

Handler Activities Summary:
U.S. importer of hazardous waste: No
Mixed waste (haz. and radioactive): No
Recycler of hazardous waste: No
Transporter of hazardous waste: No
Treater, storer or disposer of HW: No
Underground injection activity: No
On-site burner exemption: No
Furnace exemption: No
Used oil fuel burner: No
Used oil processor: No
User oil refiner: No
Used oil fuel marketer to burner: No
Used oil Specification marketer: No
Used oil transfer facility: No
Used oil transporter: No

Historical Generators:
Date form received by agency: 03/13/1997
Site name: MARYATT INDUSTRIES CINTAS CORP
Classification: Not a generator, verified

Date form received by agency: 03/01/1996
Site name: MARYATT INDUSTRIES/CINTAS CORP
Classification: Large Quantity Generator

Violation Status: No violations found

FINDS:

Registry ID: 110000829569

Environmental Interest/Information System
Washington Facility / Site Identification System (WA-FSIS) provides a means to query and display data maintained by the Washington Department of Ecology. This system contains key information for each facility/site that is currently, or has been, of interest to the Air Quality, Dam Safety, Hazardous Waste, Toxics Cleanup, and Water Quality Programs.

RCRAInfo is a national information system that supports the Resource Conservation and Recovery Act (RCRA) program through the tracking of events and activities related to facilities that generate, transport,

MARYATT INDUSTRIES CINTAS CORP (Continued) **1000697084**

and treat, store, or dispose of hazardous waste. RCRAInfo allows RCRA program staff to track the notification, permit, compliance, and corrective action activities required under RCRA.

ECHO:
Envid: 1000697084
Registry ID: 110000829569
DFR URL: http://echo.epa.gov/detailed_facility_report?fid=110000829569

O83 **MARYATT INDUSTRIES** **WA UST** **U004040735**
WNW **771 VALLEY ST** **N/A**
< 1/8 **SEATTLE, WA 98109**
0.093 mi.
493 ft. **Site 3 of 7 in cluster O**

Relative:
Higher

Actual:
82 ft.

UST:
Facility ID: 2455
Site Id: 7513
UBI: Not reported
Phone Number: Not reported
Decimal Latitude: 47.625901841
Decimal Longitude: -122.34175981

Tank Name: 1
Tag Number: Not reported
Tank Status: Exempt
Tank Status Date: 08/06/1996
Tank Install Date: 00/31/1964
Tank Closure Date: Not reported
Capacity Range: Not reported
Tank Permit Expiration Date: Not reported
Tank Upgrade Date: Not reported
Tank Spill Prevention: Not reported
Tank Overfill Prevention: Not reported
Tank Material: Steel
Tank Construction: Not reported
Tank Tightness Test: Not reported
Tank Corrosion Protection: Not reported
Tank Manifold: Not reported
Tank Release Detection: Not reported
Tank SFC Type: Not reported
Pipe Material: Steel
Pipe Construction: Not reported
Pipe Primary Release Detection: Not reported
Pipe Second Release Detection: Not reported
Pipe Corrosion Protection: Not reported
Pipe Pumping System: Not reported
Responsible Unit: NORTHWEST
Dispencer/Pump SFC Type: Not reported

Tank Name: 2
Tag Number: Not reported
Tank Status: Exempt
Tank Status Date: 08/06/1996
Tank Install Date: 00/31/1964

MARYATT INDUSTRIES (Continued) **U004040735**

Tank Closure Date:	Not reported
Capacity Range:	Not reported
Tank Permit Expiration Date:	Not reported
Tank Upgrade Date:	Not reported
Tank Spill Prevention:	Not reported
Tank Overfill Prevention:	Not reported
Tank Material:	Steel
Tank Construction:	Not reported
Tank Tightness Test:	Not reported
Tank Corrosion Protection:	Not reported
Tank Manifold:	Not reported
Tank Release Detection:	Not reported
Tank SFC Type:	Not reported
Pipe Material:	Steel
Pipe Construction:	Not reported
Pipe Primary Release Detection:	Not reported
Pipe Second Release Detection:	Not reported
Pipe Corrosion Protection:	Not reported
Pipe Pumping System:	Not reported
Responsible Unit:	NORTHWEST
Dispencer/Pump SFC Type:	Not reported

Tank Name:	3
Tag Number:	Not reported
Tank Status:	Exempt
Tank Status Date:	08/06/1996
Tank Install Date:	00/31/1964
Tank Closure Date:	Not reported
Capacity Range:	Not reported
Tank Permit Expiration Date:	Not reported
Tank Upgrade Date:	Not reported
Tank Spill Prevention:	Not reported
Tank Overfill Prevention:	Not reported
Tank Material:	Steel
Tank Construction:	Not reported
Tank Tightness Test:	Not reported
Tank Corrosion Protection:	Not reported
Tank Manifold:	Not reported
Tank Release Detection:	Not reported
Tank SFC Type:	Not reported
Pipe Material:	Steel
Pipe Construction:	Not reported
Pipe Primary Release Detection:	Not reported
Pipe Second Release Detection:	Not reported
Pipe Corrosion Protection:	Not reported
Pipe Pumping System:	Not reported
Responsible Unit:	NORTHWEST
Dispencer/Pump SFC Type:	Not reported

Tank Name:	4
Tag Number:	Not reported
Tank Status:	Exempt
Tank Status Date:	08/06/1996
Tank Install Date:	00/31/1964
Tank Closure Date:	Not reported

MARYATT INDUSTRIES (Continued) **U004040735**

Capacity Range:	Not reported
Tank Permit Expiration Date:	Not reported
Tank Upgrade Date:	Not reported
Tank Spill Prevention:	Not reported
Tank Overfill Prevention:	Not reported
Tank Material:	Steel
Tank Construction:	Not reported
Tank Tightness Test:	Not reported
Tank Corrosion Protection:	Not reported
Tank Manifold:	Not reported
Tank Release Detection:	Not reported
Tank SFC Type:	Not reported
Pipe Material:	Steel
Pipe Construction:	Not reported
Pipe Primary Release Detection:	Not reported
Pipe Second Release Detection:	Not reported
Pipe Corrosion Protection:	Not reported
Pipe Pumping System:	Not reported
Responsible Unit:	NORTHWEST
Dispencer/Pump SFC Type:	Not reported

Tank Name:	5
Tag Number:	Not reported
Tank Status:	Removed
Tank Status Date:	08/06/1996
Tank Install Date:	00/31/1964
Tank Closure Date:	Not reported
Capacity Range:	111 TO 1,100 Gallons
Tank Permit Expiration Date:	Not reported
Tank Upgrade Date:	Not reported
Tank Spill Prevention:	Not reported
Tank Overfill Prevention:	Not reported
Tank Material:	Steel
Tank Construction:	Not reported
Tank Tightness Test:	Not reported
Tank Corrosion Protection:	Not reported
Tank Manifold:	Not reported
Tank Release Detection:	Not reported
Tank SFC Type:	Not reported
Pipe Material:	Steel
Pipe Construction:	Not reported
Pipe Primary Release Detection:	Not reported
Pipe Second Release Detection:	Not reported
Pipe Corrosion Protection:	Not reported
Pipe Pumping System:	Not reported
Responsible Unit:	NORTHWEST
Dispencer/Pump SFC Type:	Not reported

Tank Name:	6
Tag Number:	Not reported
Tank Status:	Removed
Tank Status Date:	08/06/1996
Tank Install Date:	00/31/1964
Tank Closure Date:	Not reported
Capacity Range:	111 TO 1,100 Gallons

MARYATT INDUSTRIES (Continued) **U004040735**

Tank Permit Expiration Date:	Not reported
Tank Upgrade Date:	Not reported
Tank Spill Prevention:	Not reported
Tank Overfill Prevention:	Not reported
Tank Material:	Steel
Tank Construction:	Not reported
Tank Tightness Test:	Not reported
Tank Corrosion Protection:	Not reported
Tank Manifold:	Not reported
Tank Release Detection:	Not reported
Tank SFC Type:	Not reported
Pipe Material:	Steel
Pipe Construction:	Not reported
Pipe Primary Release Detection:	Not reported
Pipe Second Release Detection:	Not reported
Pipe Corrosion Protection:	Not reported
Pipe Pumping System:	Not reported
Responsible Unit:	NORTHWEST
Dispencer/Pump SFC Type:	Not reported

Tank Name:	7
Tag Number:	Not reported
Tank Status:	Removed
Tank Status Date:	08/06/1996
Tank Install Date:	00/31/1964
Tank Closure Date:	Not reported
Capacity Range:	111 TO 1,100 Gallons
Tank Permit Expiration Date:	Not reported
Tank Upgrade Date:	Not reported
Tank Spill Prevention:	Not reported
Tank Overfill Prevention:	Not reported
Tank Material:	Steel
Tank Construction:	Not reported
Tank Tightness Test:	Not reported
Tank Corrosion Protection:	Not reported
Tank Manifold:	Not reported
Tank Release Detection:	Not reported
Tank SFC Type:	Not reported
Pipe Material:	Steel
Pipe Construction:	Not reported
Pipe Primary Release Detection:	Not reported
Pipe Second Release Detection:	Not reported
Pipe Corrosion Protection:	Not reported
Pipe Pumping System:	Not reported
Responsible Unit:	NORTHWEST
Dispencer/Pump SFC Type:	Not reported

Tank Name:	8
Tag Number:	Not reported
Tank Status:	Removed
Tank Status Date:	08/06/1996
Tank Install Date:	00/31/1964
Tank Closure Date:	Not reported
Capacity Range:	Not reported
Tank Permit Expiration Date:	Not reported

MARYATT INDUSTRIES (Continued) **U004040735**

Tank Upgrade Date:	Not reported
Tank Spill Prevention:	Not reported
Tank Overfill Prevention:	Not reported
Tank Material:	Steel
Tank Construction:	Not reported
Tank Tightness Test:	Not reported
Tank Corrosion Protection:	Not reported
Tank Manifold:	Not reported
Tank Release Detection:	Not reported
Tank SFC Type:	Not reported
Pipe Material:	Steel
Pipe Construction:	Not reported
Pipe Primary Release Detection:	Not reported
Pipe Second Release Detection:	Not reported
Pipe Corrosion Protection:	Not reported
Pipe Pumping System:	Not reported
Responsible Unit:	NORTHWEST
Dispencer/Pump SFC Type:	Not reported

O84 **MARYATT INDUSTRIES** **WA CSCSL** **1005445356**
WNW **771 VALLEY ST** **WA ALLSITES** **WAH000016253**
< 1/8 **SEATTLE, WA 98109** **RCRA NonGen / NLR**
0.093 mi. **FINDS**
493 ft. **Site 4 of 7 in cluster O** **WA Inactive Drycleaners**
ECHO

Relative:
Higher

Actual:
82 ft.

CSCSL:

Facility ID:	2455
Region:	Northwest
Lat/Long:	47.625902 / -122.341760
Brownfield Status:	Not reported
Rank Status:	N
Clean Up Siteid:	3167
Site Status:	Awaiting Cleanup
PSI?:	Not reported
Contaminant Name:	Halogenated Organics
Ground Water:	Confirmed Above Cleanup Level
Surface Water:	Not reported
Soil:	Suspected
Sediment:	Not reported
Air:	Not reported
Bedrock:	Not reported
Responsible Unit:	Northwest

Facility ID:	2455
Region:	Northwest
Lat/Long:	47.625902 / -122.341760
Brownfield Status:	Not reported
Rank Status:	N
Clean Up Siteid:	3167
Site Status:	Awaiting Cleanup
PSI?:	Not reported
Contaminant Name:	Non-Halogenated Solvents
Ground Water:	Confirmed Above Cleanup Level
Surface Water:	Not reported
Soil:	Suspected
Sediment:	Not reported
Air:	Not reported

MARYATT INDUSTRIES (Continued) **1005445356**

Bedrock: Not reported
Responsible Unit: Northwest

Facility ID: 2455
Region: Northwest
Lat/Long: 47.625902 / -122.341760
Brownfield Status: Not reported
Rank Status: N
Clean Up Siteid: 3167
Site Status: Awaiting Cleanup
PSI?: Not reported
Contaminant Name: Petroleum Products-Unspecified
Ground Water: Confirmed Above Cleanup Level
Surface Water: Not reported
Soil: Suspected
Sediment: Not reported
Air: Not reported
Bedrock: Not reported
Responsible Unit: Northwest

ALLSITES:
Facility Name: MARYATT INDUSTRIES
Facility Id: 2455

Interaction: 4500
Interaction 1: I
Interaction 2: UST
Ecology Program: TOXICS
Program Data: UST
Facility Alt.: Not reported
Program ID: 7513
Date Interaction: 2000-02-29 00:00:00
Date Interaction 3: Underground Storage Tank
Latitude: 47.625896165
Longitude: -122.341732753

Interaction: 4502
Interaction 1: A
Interaction 2: INDPNDNT
Ecology Program: TOXICS
Program Data: ISIS
Facility Alt.: MARYATT INDUSTRIES
Program ID: Not reported
Date Interaction: 1900-01-01 00:00:00
Date Interaction 3: Independent Cleanup
Latitude: 47.625896165
Longitude: -122.341732753

Interaction: 4501
Interaction 1: I
Interaction 2: HWG
Ecology Program: HAZWASTE
Program Data: TURBOWASTE
Facility Alt.: Not reported
Program ID: WAH000016253

MARYATT INDUSTRIES (Continued) **1005445356**

Date Interaction:	2001-10-08 00:00:00
Date Interaction 3:	Hazardous Waste Generator
Latitude:	47.625896165
Longitude:	-122.341732753

RCRA NonGen / NLR:

Date form received by agency:	02/28/2002
Facility name:	MARYATT INDUSTRIES
Facility address:	771 VALLEY ST SEATTLE, WA 98109
EPA ID:	WAH000016253
Mailing address:	1326 FIFTH AVE #714 SEATTLE, WA 98101
Contact:	DAVID MARYATT
Contact address:	1326 FIFTH AVE #714 SEATTLE, WA 98101
Contact country:	US
Contact telephone:	(206)285-2000
Contact email:	Not reported
EPA Region:	10
Classification:	Non-Generator
Description:	Handler: Non-Generators do not presently generate hazardous waste

Owner/Operator Summary:

Owner/operator name:	AMERICAN LINEN SUPPLY CO
Owner/operator address:	1326 FIFTH AVE #714 SEATTLE, WA 98101
Owner/operator country:	US
Owner/operator telephone:	(206)682-7306
Legal status:	Private
Owner/Operator Type:	Owner
Owner/Op start date:	Not reported
Owner/Op end date:	Not reported

Owner/operator name:	AMERICAN LINEN SUPPLY
Owner/operator address:	1326 FIFTH AVE #714 SEATTLE, WA 98101
Owner/operator country:	US
Owner/operator telephone:	(206)682-7306
Legal status:	Private
Owner/Operator Type:	Operator
Owner/Op start date:	Not reported
Owner/Op end date:	Not reported

Handler Activities Summary:

U.S. importer of hazardous waste:	No
Mixed waste (haz. and radioactive):	No
Recycler of hazardous waste:	No
Transporter of hazardous waste:	No
Treater, storer or disposer of HW:	No
Underground injection activity:	No
On-site burner exemption:	No
Furnace exemption:	No
Used oil fuel burner:	No

MARYATT INDUSTRIES (Continued) **1005445356**

Used oil processor: No
User oil refiner: No
Used oil fuel marketer to burner: No
Used oil Specification marketer: No
Used oil transfer facility: No
Used oil transporter: No

Historical Generators:
Date form received by agency: 02/26/2002
Site name: MARYATT INDUSTRIES
Classification: Large Quantity Generator

Date form received by agency: 02/26/2002
Site name: MARYATT INDUSTRIES
Classification: Not a generator, verified

. Waste code: F002
. Waste name: THE FOLLOWING SPENT HALOGENATED SOLVENTS: TETRACHLOROETHYLENE, METHYLENE CHLORIDE, TRICHLOROETHYLENE, 1,1,1-TRICHLOROETHANE, CHLOROBENZENE, 1,1,2-TRICHLORO-1,2,2-TRIFLUOROETHANE, ORTHO-DICHLOROBENZENE, TRICHLOROFLUOROMETHANE, AND 1,1,2, TRICHLOROETHANE; ALL SPENT SOLVENT MIXTURES/BLENDS CONTAINING, BEFORE USE, A TOTAL OF TEN PERCENT OR MORE (BY VOLUME) OF ONE OR MORE OF THE ABOVE HALOGENATED SOLVENTS OR THOSE SOLVENTS LISTED IN F001, F004, AND F005; AND STILL BOTTOMS FROM THE RECOVERY OF THESE SPENT SOLVENTS AND SPENT SOLVENT MIXTURES.

Violation Status: No violations found

FINDS:

Registry ID: 110012560683

Environmental Interest/Information System

Washington Facility / Site Identification System (WA-FSIS) provides a means to query and display data maintained by the Washington Department of Ecology. This system contains key information for each facility/site that is currently, or has been, of interest to the Air Quality, Dam Safety, Hazardous Waste, Toxics Cleanup, and Water Quality Programs.

RCRAInfo is a national information system that supports the Resource Conservation and Recovery Act (RCRA) program through the tracking of events and activities related to facilities that generate, transport, and treat, store, or dispose of hazardous waste. RCRAInfo allows RCRA program staff to track the notification, permit, compliance, and corrective action activities required under RCRA.

HAZARDOUS WASTE BIENNIAL REPORTER

INACTIVE DRYCLEANERS:
EPA I: WAH000016253
FS Id: 13352
Facility ID: WAH000016253
NAICS Code: 812331
Fed Waste Code Desc: Not reported

MARYATT INDUSTRIES (Continued) **1005445356**

State Waste Code Desc:	Not reported
TAX REG NBR:	Not reported
BUSINESS TYPE:	Not reported
MAIL NAME:	Not reported
MAIL LINE1:	Not reported
MAIL LINE2:	Not reported
MAIL CITY:	Not reported
MAIL STATE:	Not reported
MAIL ZIP:	Not reported
MAIL COUNTRY:	Not reported
LEGAL ORG NAME:	Not reported
LEGAL PERSON FIRST NAME:	Not reported
LEGAL PERSON MIDDLE INIT:	Not reported
LEGAL PERSON LAST NAME:	Not reported
LEGAL LINE1:	Not reported
LEGAL LINE2:	Not reported
LEGAL CITY:	Not reported
LEGAL STATE:	Not reported
LEGAL ZIP:	Not reported
LEGAL COUNTRY:	Not reported
LEGAL PHONE NBR:	Not reported
LEGAL EFFECTIVE DATE:	Not reported
LEGAL ORGANIZATION TYPE:	Not reported
LAND ORG NAME:	Not reported
LAND PERSON FIRST NAME:	Not reported
LAND PERSON MIDDLE INIT:	Not reported
LAND PERSON LAST NAME:	Not reported
LAND LINE1:	Not reported
LAND LINE2:	Not reported
LAND CITY:	Not reported
LAND STATE:	Not reported
LAND ZIP:	Not reported
LAND COUNTRY:	Not reported
LAND PHONE NBR:	Not reported
LAND ORGANIZATION TYPE:	Not reported
OPERATOR ORG NAME:	Not reported
OPERATOR PERSON FIRST NAME:	Not reported
OPERATOR PERSON MIDDLE INIT:	Not reported
OPERATOR PERSON LAST NAME:	Not reported
OPERATOR LINE1:	Not reported
OPERATOR LINE2:	Not reported
OPERATOR CITY:	Not reported
OPERATOR STATE:	Not reported
OPERATOR ZIP:	Not reported
OPERATOR COUNTRY:	Not reported
OPERATOR PHONE NBR:	Not reported
OPERATOR EFFECTIVE DATE:	Not reported
OPERATOR ORGANIZATION TYPE:	Not reported
SITE CONTACT FIRST NAME:	Not reported
SITE CONTACT MIDDLE INIT:	Not reported
SITE CONTACT LAST NAME:	Not reported
SITE CONTACT LINE1:	Not reported
SITE CONTACT LINE2:	Not reported
SITE CONTACT CITY:	Not reported
SITE CONTACT STATE:	Not reported
SITE CONTACT ZIP:	Not reported
SITE CONTACT COUNTRY:	Not reported

MARYATT INDUSTRIES (Continued) **1005445356**

SITE CONTACT PHONE NBR: Not reported
SITE CONTACT EMAIL: Not reported
FORM CONTACT FIRST NAME: Not reported
FORM CONTACT MIDDLE INIT: Not reported
FORM CONTACT LAST NAME: Not reported
FORM CONTACT LINE1: Not reported
FORM CONTACT LINE2: Not reported
FORM CONTACT CITY: Not reported
FORM CONTACT STATE: Not reported
FORM CONTACT ZIP: Not reported
FORM CONTACT COUNTRY: Not reported
FORM CONTACT PHONE NBR: Not reported
FORM CONTACT EMAIL: Not reported
GEN STATUS CD: Not reported
MONTHLY GENERATION: Not reported
BATCH GENERATION: Not reported
ONE TIME GENERATION: Not reported
TRANSPORTS OWN WASTE: Not reported
TRANSPORTS OTHERS WASTE: Not reported
RECYCLER ONSITE: Not reported
TRANSFER FACILITY: Not reported
PBR: Not reported
TBG: Not reported
MIXED RADIOACTIVE: Not reported
IMPORTER: Not reported
TSDR FACILITY: Not reported
IMMEDIATE RECYCLER: Not reported
GEN DANG FUEL: Not reported
GEN MARKET TO BURNER: Not reported
GEN OTHER MARKETERS: Not reported
UTILITY BOILER BURNER: Not reported
INDUSTRY BOILER BURNER: Not reported
FURNACE BURNER: Not reported
SMELTER DEFERRAL: Not reported
SMALL QTY EXEMPTION: Not reported
OTHER EXEMPTION: Not reported
UW BATTERY GEN: Not reported
UW THERMOSTATS GEN: Not reported
UW MERCURY GEN: Not reported
UW LAMPS GEN: Not reported
UW BATTERY ACCUM: Not reported
UW THERMOSTATS ACCUM: Not reported
UW MERCURY ACCUM: Not reported
UW LAMPS ACCUM: Not reported
UW DESTINATION FACILITY: Not reported
OFF SPEC UTILITY BOILER: Not reported
OFF SPEC INDUSTRY BOILER: Not reported
OFF SPEC FURNACE: Not reported
USED OIL TRANSPORTER: Not reported
USED OIL TRANSFER FACILITY: Not reported
USED OIL PROCESSOR: Not reported
USED OIL REREFINER: Not reported
USED OIL FUEL MARKETER DIR SHIPMENTS: Not reported
USED OIL FUEL MARKETER MEETS SPECS: Not reported
Comments: Not reported

ECHO:
Envid: 1005445356

MARYATT INDUSTRIES (Continued) **1005445356**

Registry ID: 110012560683
DFR URL: http://echo.epa.gov/detailed_facility_report?fid=110012560683

O85 **EDR Hist Auto** **1015630179**
WNW **771 VALLEY ST** **N/A**
< 1/8 **SEATTLE, WA 98109**
0.093 mi.
493 ft. **Site 5 of 7 in cluster O**

Relative:
Higher

Actual:
82 ft.

EDR Historical Auto Stations:

Name: SEATTLE TIRE & SERVICE INCORPORATED
Year: 1999
Address: 771 VALLEY ST

Name: SEATTLE TIRE & SERVICE INCORPORATED
Year: 2000
Address: 771 VALLEY ST

Name: AUTO HOUND COLLISION CTR
Year: 2001
Address: 771 VALLEY ST

Name: MOTORTECHNIK MODELL CO
Year: 2003
Address: 771 VALLEY ST

Name: MOTORTECHNIK MODELL
Year: 2004
Address: 771 VALLEY ST

Name: AUTO HOUND INC
Year: 2005
Address: 771 VALLEY ST

Name: AUTO HOUND COLLISION
Year: 2006
Address: 771 VALLEY ST

Name: AUTO HOUND COLLISION CENTER
Year: 2007
Address: 771 VALLEY ST

Name: MOTORTECHNIK MODELL
Year: 2008
Address: 771 VALLEY ST

Name: HULETZ AUTO ELECTRIC
Year: 2009
Address: 771 VALLEY ST

Name: MOTORTECHNIK MODELL CO
Year: 2010
Address: 771 VALLEY ST

Name: MOTORTECHNIK MODELL CO
Year: 2011
Address: 771 VALLEY ST

(Continued) **1015630179**

Name: HULETZ AUTO ELECTRIC
Year: 2012
Address: 771 VALLEY ST

O86 **MARYATT INDUSTRIES** **WA ICR** **U000800538**
WNW **771 VALLEY ST.** **N/A**
< 1/8 **SEATTLE, WA 98109**
0.093 mi.
493 ft. **Site 6 of 7 in cluster O**

Relative:
Higher

Actual:
82 ft.

ICR:
Date Ecology Received Report: 12/17/92
Contaminants Found at Site: Petroleum products, Chlorinated solvents, Non-chlorinated solvents
Media Contaminated: Groundwater

P87 **VACANT PARCEL** **WA ALLSITES** **1004794974**
ENE **965 VALLEY ST** **RCRA NonGen / NLR** **WAR000001214**
< 1/8 **SEATTLE, WA 98109** **WA MANIFEST**
0.096 mi.
506 ft. **Site 1 of 2 in cluster P**

Relative:
Lower

Actual:
27 ft.

ALLSITES:
Facility Name: SEATTLE CITY MERCER CORRIDOR
Facility Id: 62917288

Interaction: 55477
Interaction 1: I
Interaction 2: HWG
Ecology Program: HAZWASTE
Program Data: TURBOWASTE
Facility Alt.: SEATTLE CITY MERCER CORRIDOR
Program ID: WAR000001214
Date Interaction: 1995-03-20 00:00:00
Date Interaction 3: Hazardous Waste Generator
Latitude: 47.625774382000003
Longitude: -122.33805510099999

Interaction: 77171
Interaction 1: A
Interaction 2: HWG
Ecology Program: HAZWASTE
Program Data: TURBOWASTE
Facility Alt.: VACANT PARCEL
Program ID: WAR000001214
Date Interaction: 2009-04-21 00:00:00
Date Interaction 3: Hazardous Waste Generator
Latitude: 47.625774382000003
Longitude: -122.33805510099999

RCRA NonGen / NLR:
Date form received by agency: 02/23/2010
Facility name: VACANT PARCEL
Facility address: 965 VALLEY ST
SEATTLE, WA 98109
EPA ID: WAR000001214

VACANT PARCEL (Continued) **1004794974**

Mailing address: 505 FIFTH AVE S STE 900
SEATTLE, CA 98104
Contact: ED RALSTON
Contact address: 76 BROADWAY
SACRAMENTO, CA 95818
Contact country: US
Contact telephone: (916) 558-7633
Contact email: ED.C.RALSTON@CONOCOPHILLIPS.COM
EPA Region: 10
Classification: Non-Generator
Description: Handler: Non-Generators do not presently generate hazardous waste

Owner/Operator Summary:
Owner/operator name: CITY INVESTORS XI LLC
Owner/operator address: 505 FIFTH AVE S STE 900
SEATTLE, 98104
Owner/operator country: US
Owner/operator telephone: (206)342-2000
Legal status: Private
Owner/Operator Type: Owner
Owner/Op start date: 01/01/1990
Owner/Op end date: Not reported

Owner/operator name: CITY INVESTORS XI LLC
Owner/operator address: 505 FIFTH AVE S STE 900
SEATTLE, WA 98104
Owner/operator country: US
Owner/operator telephone: (206)342-2000
Legal status: Private
Owner/Operator Type: Owner
Owner/Op start date: Not reported
Owner/Op end date: Not reported

Owner/operator name: CITY INVESTORS XI LLC
Owner/operator address: 505 FIFTH AVE S STE 900
SEATTLE, WA 98104
Owner/operator country: US
Owner/operator telephone: (206)342-2000
Legal status: Private
Owner/Operator Type: Operator
Owner/Op start date: Not reported
Owner/Op end date: Not reported

Owner/operator name: VACANT PARCEL
Owner/operator address: 965 VALLEY ST
SEATTLE, 98109
Owner/operator country: US
Owner/operator telephone: (000)000-0000
Legal status: Private
Owner/Operator Type: Operator
Owner/Op start date: 01/01/1900
Owner/Op end date: Not reported

Handler Activities Summary:
U.S. importer of hazardous waste: No
Mixed waste (haz. and radioactive): No

VACANT PARCEL (Continued) **1004794974**

Recycler of hazardous waste: No
Transporter of hazardous waste: No
Treater, storer or disposer of HW: No
Underground injection activity: No
On-site burner exemption: No
Furnace exemption: No
Used oil fuel burner: No
Used oil processor: No
User oil refiner: No
Used oil fuel marketer to burner: No
Used oil Specification marketer: No
Used oil transfer facility: No
Used oil transporter: No

. Waste code: D008
. Waste name: LEAD

Historical Generators:
Date form received by agency: 02/23/2010
Site name: VACANT PARCEL
Classification: Not a generator, verified

. Waste code: D008
. Waste name: LEAD

Date form received by agency: 04/21/2009
Site name: VACANT PARCEL
Classification: Large Quantity Generator

. Waste code: D008
. Waste name: LEAD

Violation Status: No violations found

WA MANIFEST:
Facility Site ID Number: 62917288
EPA ID: WAR000001214
NAICS: 562910
SWC Desc: Not reported
FWC Desc: Not reported
Form Comm: Not reported
Data Year: 2009
Permit by Rule: False
Treatment by Generator: False
Mixed radioactive waste: False
Importer of hazardous waste: False
Immediate recycler: False
Treatment/Storage/Disposal/Recycling Facility: False
Generator of dangerous fuel waste: False
Generator marketing to burner: False
Other marketers (i.e., blender, distributor, etc.): False
Utility boiler burner: False
Industry boiler burner: False
Industrial Furnace: False
Smelter defferal: False
Universal waste - batteries - generate: False
Universal waste - thermostats - generate: False

VACANT PARCEL (Continued) **1004794974**

Universal waste - mercury - generate:	False
Universal waste - lamps - generate:	False
Universal waste - batteries - accumulate:	False
Universal waste - thermostats - accumulate:	False
Universal waste - mercury - accumulate:	False
Universal waste - lamps - accumulate:	False
Destination Facility for Universal Waste:	False
Off-specification used oil burner - utility boiler:	False
Off-specification used oil burner - industrial boiler:	False
Off-specification used oil burner - industrial furnace:	False
Tax Reg #:	**
Business Type:	Remediation of cont soil
Mail Name:	City Investors XI LLC
Mail addr line1:	505 Fifth Ave S Ste 900
Mail city,st,zip:	Seattle, WA 98104
Mail country:	UNITED STATES
Legal org name:	City Investors XI LLC
Legal org type:	Private
Legal addr line1:	505 Fifth Ave S Ste 900
Legal city,st,zip:	Seattle, WA 98104
Legal country:	UNITED STATES
Legal phone nbr:	(206)342-2000
Legal effective date:	01/01/1990
Land org name:	City Investors XI LLC
Land org type:	Private
Land person name:	Not reported
Land addr line1:	505 Fifth Ave S Ste 900
Land city,st,zip:	Seattle, WA 98104
Land country:	UNITED STATES
Land phone nbr:	(206)342-2000
Operator org name:	Vacant Parcel
Operator org type:	Private
Operator addr line1:	965 Valley St
Operator city,st,zip:	Seattle, WA 98109
Operator country:	UNITED STATES
Operator phone nbr:	(000)000-0000
Operator effective date:	Not reported
Site contact name:	Ed Ralston
Site contact addr line1:	76 Broadway
Site Contact City/State/ Zip:	Sacramento, CA 95818
Site Contact Country:	UNITED STATES
Site Contact Phone #:	(916)558-7633
Site Contact EMail:	ed.c.ralston@conocophillips.com
Form Contact NAME:	Ed Ralston
Form Contact ADDR LINE1:	76 Broadway
Form Contact City,ST,Zip:	Sacramento, CA 95818
Form Contact Country:	UNITED STATES
Form Contact Phone #:	(916)558-7633
Form Contact EMail:	ed.c.ralston@conocophillips.com
Gen Status CD:	LQG
Monthly Generation:	False
Batch Generation:	False
One Time Generation:	True
Transport Own Waste:	False
Tranports Other Waste:	False
Recycler Onsite:	False
Transfer Facility:	False

VACANT PARCEL (Continued) **1004794974**

Other Exemption: Not reported
UW Battery Gen: False
Used Oil Transporter: False
Used Oil Transfer Facility: False
Used Oil Processor: False
Used Oil Refiner: False
Used Oil Fuel Marketer Directs Shipments: False
Used Oil Fuel Marketer Meets Specs: False

Waste Streams Generated:
Facility ID: 62917288
Data Year: 2009
Description: CONTAMINATED SOIL
Mix: False
Reported Qty: 295580 LB
Kilo Qty: 134075.09030609156
Density No: 0
Density Qty: Not reported

Shipments Sent:
Facility ID: 62917288
Data Year: 2009
Shipment sent data: 5/11/2009
Reported Qty: 37350 LB
Kilo Qty: 16941.9602914017

Facility ID: 62917288
Data Year: 2009
Shipment sent data: 5/11/2009
Reported Qty: 39150 LB
Kilo Qty: 17758.4403054452

Facility ID: 62917288
Data Year: 2009
Shipment sent data: 5/8/2009
Reported Qty: 26150 LB
Kilo Qty: 11861.6402040202

Facility ID: 62917288
Data Year: 2009
Shipment sent data: 5/8/2009
Reported Qty: 25700 LB
Kilo Qty: 11657.5202005093

Facility ID: 62917288
Data Year: 2009
Shipment sent data: 5/11/2009
Reported Qty: 68700 LB
Kilo Qty: 31162.3205359919

Facility ID: 62917288
Data Year: 2009
Shipment sent data: 5/8/2009
Reported Qty: 67000 LB
Kilo Qty: 30391.2005227287

VACANT PARCEL (Continued) **1004794974**

Facility ID: 62917288
Data Year: 2009
Shipment sent data: 5/8/2009
Reported Qty: 31530 LB
Kilo Qty: 14302.0082459945

Waste Stream Comments:
Facility ID: 62917288
Data Year: 2009
Comments: CONTAMINATED SOIL GENERATED DURING REMEDIATION

L88 **CITY INVESTORS XII LLC** **WA ALLSITES** **S111289487**
South **501 8TH AVE N** **WA MANIFEST** **N/A**
< 1/8 **SEATTLE, WA 98104**
0.099 mi.
522 ft. **Site 2 of 3 in cluster L**

Relative:
Higher

Actual:
60 ft.

ALLSITES:
Facility Name: CITY INVESTORS XII LLC
Facility Id: 8239

Interaction: 97423
Interaction 1: I
Interaction 2: HWG
Ecology Program: HAZWASTE
Program Data: TURBOWASTE
Facility Alt.: City Investors XII LLC
Program ID: WAH000039149
Date Interaction: 2011-08-10 00:00:00
Date Interaction 3: Hazardous Waste Generator
Latitude: 47.623464382999998
Longitude: -122.34144510100001

WA MANIFEST:
Facility Site ID Number: 8239
EPA ID: WAH000039149
NAICS: 531311
SWC Desc: Not reported
FWC Desc: D008
Form Comm: Not reported
Data Year: 2011
Permit by Rule: False
Treatment by Generator: False
Mixed radioactive waste: False
Importer of hazardous waste: False
Immediate recycler: False
Treatment/Storage/Disposal/Recycling Facility: False
Generator of dangerous fuel waste: False
Generator marketing to burner: False
Other marketers (i.e., blender, distributor, etc.): False
Utility boiler burner: False
Industry boiler burner: False
Industrial Furnace: False
Smelter defferal: False
Universal waste - batteries - generate: False

CITY INVESTORS XII LLC (Continued) **S111289487**

Universal waste - thermostats - generate:	False
Universal waste - mercury - generate:	False
Universal waste - lamps - generate:	False
Universal waste - batteries - accumulate:	False
Universal waste - thermostats - accumulate:	False
Universal waste - mercury - accumulate:	False
Universal waste - lamps - accumulate:	False
Destination Facility for Universal Waste:	False
Off-specification used oil burner - utility boiler:	False
Off-specification used oil burner - industrial boiler:	False
Off-specification used oil burner - industrial furnace:	False
Tax Reg #:	601952992
Business Type:	Bldg demolition and redev
Mail Name:	City Investors XII LLC
Mail addr line1:	505 Fifth Ave S Ste 900
Mail city,st,zip:	Seattle, WA 98104
Mail country:	UNITED STATES
Legal org name:	City Investors XII LLC
Legal org type:	Private
Legal addr line1:	501 8th Ave N
Legal city,st,zip:	Seattle, WA 98104
Legal country:	UNITED STATES
Legal phone nbr:	206-342-2564
Legal effective date:	01/01/2010
Land org name:	City Investors XII LLC
Land org type:	Private
Land person name:	Not reported
Land addr line1:	501 8th Ave N
Land city,st,zip:	Seattle, WA 98104
Land country:	UNITED STATES
Land phone nbr:	206-342-2564
Operator org name:	City Investors XII LLC
Operator org type:	Private
Operator addr line1:	501 8th Ave N
Operator city,st,zip:	Seattle, WA 98104
Operator country:	UNITED STATES
Operator phone nbr:	206-342-2564
Operator effective date:	01/01/2010
Site contact name:	Victoria Buker
Site contact addr line1:	505 Fifth Ave S Ste 900
Site Contact City/State/ Zip:	Seattle, WA 98104
Site Contact Country:	UNITED STATES
Site Contact Phone #:	206-342-2564
Site Contact EMail:	victoriab@vulcan.com
Form Contact NAME:	Jessica Smith
Form Contact ADDR LINE1:	8410 154 Ave NE
Form Contact City,ST,Zip:	Redmond, WA 98052
Form Contact Country:	UNITED STATES
Form Contact Phone #:	425-861-6070
Form Contact EMail:	jasmith@geoengineers.com
Gen Status CD:	MQG
Monthly Generation:	False
Batch Generation:	False
One Time Generation:	True
Transport Own Waste:	False
Tranports Other Waste:	False
Recycler Onsite:	False

CITY INVESTORS XII LLC (Continued) **S111289487**

Transfer Facility:	False
Other Exemption:	Not reported
UW Battery Gen:	False
Used Oil Transporter:	False
Used Oil Transfer Facility:	False
Used Oil Processor:	False
Used Oil Refiner:	False
Used Oil Fuel Marketer Directs Shipments:	False
Used Oil Fuel Marketer Meets Specs:	False

Waste Streams Generated:

Facility ID:	8239
Data Year:	2011
Description:	Lead contaminated building frames (wood)
Mix:	False
Reported Qty:	525 LB
Kilo Qty:	238.140004
Density No:	0
Density Qty:	Not reported

Waste Stream Comments:

Facility ID:	8239
Data Year:	2011
Comments:	A-7: Waste generated through building demolition A-8: Wood with lead based paint

---

L89
South
< 1/8
0.099 mi.
522 ft.

CITY INVESTORS XII LLC **RCRA NonGen / NLR** **1014928258**
501 8TH AVE N **WAH000039149**
SEATTLE, WA 98104

Site 3 of 3 in cluster L

Relative:
Higher

Actual:
60 ft.

RCRA NonGen / NLR:

Date form received by agency:	01/13/2012
Facility name:	CITY INVESTORS XII LLC
Facility address:	501 8TH AVE N SEATTLE, WA 98104
EPA ID:	WAH000039149
Mailing address:	505 FIFTH AVE S STE 900 SEATTLE, WA 98104
Contact:	VICTORIA BUKER
Contact address:	505 FIFTH AVE S STE 900 SEATTLE, WA 98104
Contact country:	US
Contact telephone:	(206) 342-2564
Contact email:	VICTORIAB@VULCAN.COM
EPA Region:	10
Classification:	Non-Generator
Description:	Handler: Non-Generators do not presently generate hazardous waste

Owner/Operator Summary:

Owner/operator name:	CITY INVESTORS XII LLC
Owner/operator address:	501 8TH AVE N SEATTLE, WA 98104
Owner/operator country:	US

CITY INVESTORS XII LLC (Continued) **1014928258**

Owner/operator telephone: (206)342-2564
Legal status: Private
Owner/Operator Type: Owner
Owner/Op start date: Not reported
Owner/Op end date: Not reported

Owner/operator name: CITY INVESTORS XII LLC
Owner/operator address: 501 8TH AVE N
SEATTLE, WA 98104
Owner/operator country: US
Owner/operator telephone: (206)342-2564
Legal status: Private
Owner/Operator Type: Operator
Owner/Op start date: Not reported
Owner/Op end date: Not reported

Owner/operator name: CITY INVESTORS XII LLC
Owner/operator address: 501 8TH AVE N
SEATTLE, 98104
Owner/operator country: US
Owner/operator telephone: 206-342-2564
Legal status: Private
Owner/Operator Type: Operator
Owner/Op start date: 01/01/2010
Owner/Op end date: Not reported

Owner/operator name: CITY INVESTORS XII LLC
Owner/operator address: 501 8TH AVE N
SEATTLE, 98104
Owner/operator country: US
Owner/operator telephone: 206-342-2564
Legal status: Private
Owner/Operator Type: Owner
Owner/Op start date: 01/01/2010
Owner/Op end date: Not reported

Handler Activities Summary:
U.S. importer of hazardous waste: No
Mixed waste (haz. and radioactive): No
Recycler of hazardous waste: No
Transporter of hazardous waste: No
Treater, storer or disposer of HW: No
Underground injection activity: No
On-site burner exemption: No
Furnace exemption: No
Used oil fuel burner: No
Used oil processor: No
User oil refiner: No
Used oil fuel marketer to burner: No
Used oil Specification marketer: No
Used oil transfer facility: No
Used oil transporter: No

. Waste code: D008
. Waste name: LEAD

CITY INVESTORS XII LLC (Continued) **1014928258**

Historical Generators:
Date form received by agency: 01/13/2012
Site name: CITY INVESTORS XII LLC
Classification: Not a generator, verified

Date form received by agency: 08/10/2011
Site name: CITY INVESTORS XII LLC
Classification: Small Quantity Generator

Date form received by agency: 08/10/2011
Site name: CITY INVESTORS XII LLC
Classification: Small Quantity Generator

. Waste code: D008
. Waste name: LEAD

Violation Status: No violations found

Q90 **OLLIE S REPAIR AND SERVICE** **EDR Hist Auto** **1009383672**
NNW **825 DEXTER AVE** **N/A**
< 1/8 **SEATTLE, WA**
0.100 mi.
528 ft. **Site 1 of 3 in cluster Q**

Relative: Higher
Actual: 63 ft.

EDR Historical Auto Stations:
Name: OLLIE S REPAIR AND SERVICE
Year: 1955
Type: AUTOMOBILE REPAIRING

K91 **PACIFIC COAST AUTO REBUILD INC** **EDR Hist Auto** **1009375719**
SE **508 WESTLAKE AVE N** **N/A**
< 1/8 **SEATTLE, WA**
0.101 mi.
533 ft. **Site 6 of 8 in cluster K**

Relative: Lower
Actual: 37 ft.

EDR Historical Auto Stations:
Name: PACIFIC COAST AUTO REBUILD INC
Year: 1925
Type: AUTOMOBILE REPAIRERS

I92 **BAYSIDE VOLVO** **WA UST** **U000804421**
NNE **753 9TH AVE N** **WA ALLSITES** **N/A**
< 1/8 **SEATTLE, WA 98109**
0.104 mi.
550 ft. **Site 5 of 5 in cluster I**

Relative: Lower
Actual: 31 ft.

UST:
Facility ID: 45221945
Site Id: 101750
UBI: Not reported
Phone Number: Not reported
Decimal Latitude: 47.626862932
Decimal Longitude: -122.33998678

Tank Name: 1

BAYSIDE VOLVO (Continued) **U000804421**

Tag Number:	Not reported
Tank Status:	Closed in Place
Tank Status Date:	08/06/1996
Tank Install Date:	00/31/1964
Tank Closure Date:	Not reported
Capacity Range:	111 TO 1,100 Gallons
Tank Permit Expiration Date:	Not reported
Tank Upgrade Date:	Not reported
Tank Spill Prevention:	Not reported
Tank Overfill Prevention:	Not reported
Tank Material:	Not reported
Tank Construction:	Not reported
Tank Tightness Test:	Not reported
Tank Corrosion Protection:	Not reported
Tank Manifold:	Not reported
Tank Release Detection:	Not reported
Tank SFC Type:	Not reported
Pipe Material:	Not reported
Pipe Construction:	Not reported
Pipe Primary Release Detection:	Not reported
Pipe Second Release Detection:	Not reported
Pipe Corrosion Protection:	Not reported
Pipe Pumping System:	Not reported
Responsible Unit:	NORTHWEST
Dispencer/Pump SFC Type:	Not reported

Tank Name:	2
Tag Number:	Not reported
Tank Status:	Closed in Place
Tank Status Date:	08/06/1996
Tank Install Date:	00/31/1964
Tank Closure Date:	Not reported
Capacity Range:	111 TO 1,100 Gallons
Tank Permit Expiration Date:	Not reported
Tank Upgrade Date:	Not reported
Tank Spill Prevention:	Not reported
Tank Overfill Prevention:	Not reported
Tank Material:	Not reported
Tank Construction:	Not reported
Tank Tightness Test:	Not reported
Tank Corrosion Protection:	Not reported
Tank Manifold:	Not reported
Tank Release Detection:	Not reported
Tank SFC Type:	Not reported
Pipe Material:	Not reported
Pipe Construction:	Not reported
Pipe Primary Release Detection:	Not reported
Pipe Second Release Detection:	Not reported
Pipe Corrosion Protection:	Not reported
Pipe Pumping System:	Not reported
Responsible Unit:	NORTHWEST
Dispencer/Pump SFC Type:	Not reported

Tank Name:	3
Tag Number:	Not reported

BAYSIDE VOLVO (Continued) **U000804421**

Tank Status:	Closed in Place
Tank Status Date:	08/06/1996
Tank Install Date:	00/31/1964
Tank Closure Date:	Not reported
Capacity Range:	111 TO 1,100 Gallons
Tank Permit Expiration Date:	Not reported
Tank Upgrade Date:	Not reported
Tank Spill Prevention:	Not reported
Tank Overfill Prevention:	Not reported
Tank Material:	Not reported
Tank Construction:	Not reported
Tank Tightness Test:	Not reported
Tank Corrosion Protection:	Not reported
Tank Manifold:	Not reported
Tank Release Detection:	Not reported
Tank SFC Type:	Not reported
Pipe Material:	Not reported
Pipe Construction:	Not reported
Pipe Primary Release Detection:	Not reported
Pipe Second Release Detection:	Not reported
Pipe Corrosion Protection:	Not reported
Pipe Pumping System:	Not reported
Responsible Unit:	NORTHWEST
Dispencer/Pump SFC Type:	Not reported

ALLSITES:

Facility Name:	BAYSIDE VOLVO
Facility Id:	45221945

Interaction:	45619
Interaction 1:	I
Interaction 2:	UST
Ecology Program:	TOXICS
Program Data:	UST
Facility Alt.:	Not reported
Program ID:	101750
Date Interaction:	1992-08-13 00:00:00
Date Interaction 3:	Underground Storage Tank
Latitude:	47.626856068999999
Longitude:	-122.339981259

R93 **TFANSMISSION EXCHANGE SERVICE** **EDR Hist Auto** **1009375557**
SE **503 WESTLAKE AVE N** **N/A**
< 1/8 **SEATTLE, WA**
0.105 mi.
557 ft. **Site 1 of 4 in cluster R**

Relative:
Lower

Actual:
42 ft.

EDR Historical Auto Stations:

Name:	MC CAULEY CUTTING CO
Year:	1925
Type:	AUTOMOBILE REPAIRERS

Name:	TFANSMISSION EXCHANGE SERVICE
Year:	1970
Type:	AUTOMOBILE REPAIRING

R94 **ANTIQUE LIQUIDATORS** **WA ALLSITES** **1001806963**
SE **503 WESTLAKE N** **RCRA NonGen / NLR** **WAD988511606**
< 1/8 **SEATTLE, WA 98109** **FINDS**
0.105 mi. **ECHO**
557 ft. **Site 2 of 4 in cluster R**

Relative:
Lower

Actual:
42 ft.

ALLSITES:

Facility Name:	ANTIQUE LIQUIDATORS
Facility Id:	15991441
Interaction:	29168
Interaction 1:	I
Interaction 2:	HWG
Ecology Program:	HAZWASTE
Program Data:	TURBOWASTE
Facility Alt.:	Not reported
Program ID:	WAD988511606
Date Interaction:	1992-09-04 00:00:00
Date Interaction 3:	Hazardous Waste Generator
Latitude:	47.623534382000003
Longitude:	-122.33845510099999

RCRA NonGen / NLR:

Date form received by agency:	01/06/2004
Facility name:	ANTIQUE LIQUIDATORS
Facility address:	503 WESTLAKE N SEATTLE, WA 98109
EPA ID:	WAD988511606
Mailing address:	503 WESTLAKE AVE N SEATTLE, WA 98109-4304
Contact:	CARL SMITH
Contact address:	503 WESTLAKE AVE N SEATTLE, WA 98109-4304
Contact country:	US
Contact telephone:	(206)623-2740
Contact email:	Not reported
EPA Region:	10
Classification:	Non-Generator
Description:	Handler: Non-Generators do not presently generate hazardous waste

Owner/Operator Summary:

Owner/operator name:	GREEN, FRANCIS
Owner/operator address:	24110 44TH AVE W MOUNTLAKE TERRACE, WA 98043
Owner/operator country:	US
Owner/operator telephone:	(000)000-0000
Legal status:	Private
Owner/Operator Type:	Owner
Owner/Op start date:	Not reported
Owner/Op end date:	Not reported
Owner/operator name:	SMITH TRADING CO INC
Owner/operator address:	503 WESTLAKE AVE N SEATTLE, WA 98109
Owner/operator country:	US
Owner/operator telephone:	Not reported
Legal status:	Private

ANTIQUE LIQUIDATORS (Continued) **1001806963**

Owner/Operator Type: Owner
Owner/Op start date: 08/16/1996
Owner/Op end date: Not reported

Owner/operator name: SMITH TRADING CO INC
Owner/operator address: 503 WESTLAKE AVE N
SEATTLE, WA 98109
Owner/operator country: US
Owner/operator telephone: (206)623-2740
Legal status: Private
Owner/Operator Type: Operator
Owner/Op start date: Not reported
Owner/Op end date: Not reported

Owner/operator name: CARL SMITH
Owner/operator address: 503 WESTLAKE AVE N
SEATTLE, WA 98109
Owner/operator country: US
Owner/operator telephone: Not reported
Legal status: Private
Owner/Operator Type: Operator
Owner/Op start date: 08/16/1996
Owner/Op end date: Not reported

Handler Activities Summary:
U.S. importer of hazardous waste: No
Mixed waste (haz. and radioactive): No
Recycler of hazardous waste: No
Transporter of hazardous waste: No
Treater, storer or disposer of HW: No
Underground injection activity: No
On-site burner exemption: No
Furnace exemption: No
Used oil fuel burner: No
Used oil processor: No
User oil refiner: No
Used oil fuel marketer to burner: No
Used oil Specification marketer: No
Used oil transfer facility: No
Used oil transporter: No

Historical Generators:
Date form received by agency: 01/06/2004
Site name: ANTIQUE LIQUIDATORS
Classification: Not a generator, verified

Date form received by agency: 12/31/2003
Site name: ANTIQUE LIQUIDATORS
Classification: Not a generator, verified

Violation Status: No violations found

FINDS:

Registry ID: 110005379063

Environmental Interest/Information System

ANTIQUE LIQUIDATORS (Continued) **1001806963**

Washington Facility / Site Identification System (WA-FSIS) provides a means to query and display data maintained by the Washington Department of Ecology. This system contains key information for each facility/site that is currently, or has been, of interest to the Air Quality, Dam Safety, Hazardous Waste, Toxics Cleanup, and Water Quality Programs.

RCRAInfo is a national information system that supports the Resource Conservation and Recovery Act (RCRA) program through the tracking of events and activities related to facilities that generate, transport, and treat, store, or dispose of hazardous waste. RCRAInfo allows RCRA program staff to track the notification, permit, compliance, and corrective action activities required under RCRA.

HAZARDOUS WASTE BIENNIAL REPORTER

ECHO:
Envid: 1001806963
Registry ID: 110005379063
DFR URL: http://echo.epa.gov/detailed_facility_report?fid=110005379063

K95 **DICKERMAN J H** **EDR Hist Auto** **1009386044**
ESE **963 MERCER** **N/A**
< 1/8 **SEATTLE, WA**
0.106 mi.
558 ft. **Site 7 of 8 in cluster K**

Relative: EDR Historical Auto Stations:
Lower Name: DICKERMAN J H
Year: 1925
Actual: Type: AUTOMOBILE SERVICE STATIONS
33 ft.

R96 **CHURCH ELMER A** **EDR Hist Auto** **1009375584**
SE **504 WESTLAKE AVE N** **N/A**
< 1/8 **SEATTLE, WA**
0.107 mi.
564 ft. **Site 3 of 4 in cluster R**

Relative: EDR Historical Auto Stations:
Lower Name: CHURCH ELMER A
Year: 1930
Actual: Type: AUTOMOBILE REPAIRING
39 ft.

K97 **JENKS CHAS** **EDR Hist Auto** **1009386056**
ESE **965 MERCER** **N/A**
< 1/8 **SEATTLE, WA**
0.107 mi.
567 ft. **Site 8 of 8 in cluster K**

Relative: EDR Historical Auto Stations:
Lower Name: JENKS CHAS
Year: 1935
Actual: Type: GASOLINE AND OIL SERVICE STATIONS
33 ft.

JENKS CHAS (Continued) **1009386056**

Name: JENKS CHAS
Year: 1940
Type: GASOLINE AND OIL SERVICE STATIONS

Name: JENKS CHAS
Year: 1944
Type: GASOLINE AND OIL SERVICE STATIONS

N98 **SEATTLE CITY LIGHT 800 ALOHA ST** **RCRA-SQG** **1018282567**
North **800 ALOHA ST** **WAH000050414**
< 1/8 **SEATTLE, WA 98109**
0.108 mi.
569 ft. **Site 2 of 7 in cluster N**

Relative:
Lower

Actual:
36 ft.

RCRA-SQG:
Date form received by agency: 03/21/2016
Facility name: SEATTLE CITY LIGHT 800 ALOHA ST
Facility address: 800 ALOHA ST
SEATTLE, WA 98109
EPA ID: WAH000050414
Mailing address: PO BOX 34023
SEATTLE, WA 98124-4023
Contact: ECHO TREMAGLIO
Contact address: PO BOX 34023
SEATTLE, WA 98124-4023
Contact country: US
Contact telephone: 206-684-3550
Contact email: ECHO.TREMAGLIO@SEATTLE.GOV
EPA Region: 10
Classification: Small Small Quantity Generator
Description: Handler: generates more than 100 and less than 1000 kg of hazardous waste during any calendar month and accumulates less than 6000 kg of hazardous waste at any time; or generates 100 kg or less of hazardous waste during any calendar month, and accumulates more than 1000 kg of hazardous waste at any time

Owner/Operator Summary:
Owner/operator name: SEATTLE CITY LIGHT
Owner/operator address: PO BOX 34023
SEATTLE, 98124
Owner/operator country: US
Owner/operator telephone: 206-684-3000
Legal status: Municipal
Owner/Operator Type: Owner
Owner/Op start date: 01/01/1900
Owner/Op end date: Not reported

Owner/operator name: SEATTLE CITY LIGHT
Owner/operator address: PO BOX 34023
SEATTLE, 98124
Owner/operator country: US
Owner/operator telephone: 206-684-3000
Legal status: Municipal
Owner/Operator Type: Operator
Owner/Op start date: 01/01/1900
Owner/Op end date: Not reported

SEATTLE CITY LIGHT 800 ALOHA ST (Continued) **1018282567**

Handler Activities Summary:
- U.S. importer of hazardous waste: No
- Mixed waste (haz. and radioactive): No
- Recycler of hazardous waste: No
- Transporter of hazardous waste: No
- Treater, storer or disposer of HW: No
- Underground injection activity: No
- On-site burner exemption: No
- Furnace exemption: No
- Used oil fuel burner: No
- Used oil processor: No
- User oil refiner: No
- Used oil fuel marketer to burner: No
- Used oil Specification marketer: No
- Used oil transfer facility: No
- Used oil transporter: No

. Waste code: D001
. Waste name: IGNITABLE WASTE

. Waste code: D002
. Waste name: CORROSIVE WASTE

. Waste code: D008
. Waste name: LEAD

. Waste code: WT01
. Waste name: Washington State Extremely Hazardous Toxic Waste with a toxic constituents concentration greater than or equal to 1.0%, determined by biological testing methods or a book designation procedure.

. Waste code: WT02
. Waste name: Washington State Dangerous Toxic Waste with a toxic constituents concentration greater than or equal to 0.001% and less than 1.0%, determined by biological testing methods or a book designation procedure.

Violation Status: No violations found

N99 **SEATTLE CITY LIGHT 800 ALOHA ST** **WA ALLSITES** **S118640647**
North **800 ALOHA ST** **N/A**
< 1/8 **SEATTLE, WA 98109**
0.108 mi.
569 ft. **Site 3 of 7 in cluster N**

Relative:
Lower

Actual:
36 ft.

ALLSITES:
- Facility Name: SEATTLE CITY LIGHT 800 ALOHA ST
- Facility Id: 12612

- Interaction: 117591
- Interaction 1: A
- Interaction 2: HWG
- Ecology Program: HAZWASTE
- Program Data: TURBOWASTE
- Facility Alt.: Seattle City Light 800 Aloha St
- Program ID: WAH000050414
- Date Interaction: 2016-03-21 00:00:00
- Date Interaction 3: Hazardous Waste Generator

SEATTLE CITY LIGHT 800 ALOHA ST (Continued) **S118640647**

Latitude: 47.626272440999998
Longitude: -122.340650634

S100 **GARRISON GROVER C** **EDR Hist Auto** **1009376030**
SW **514 AURORA AVE** **N/A**
< 1/8 **SEATTLE, WA**
0.110 mi.
580 ft. **Site 1 of 3 in cluster S**

Relative:
Higher

Actual:
74 ft.

EDR Historical Auto Stations:

Name: GARRISON GROVER C
Year: 1940
Type: GASOLINE AND OIL SERVICE STATIONS

Name: ODMAN N J AND SONS
Year: 1944
Type: GASOLINE AND OIL SERVICE STATIONS

Name: MINIT WASH INC
Year: 1951
Type: GASOLINE STATIONS

T101 **ERK AND NELSON** **EDR Hist Auto** **1009383216**
North **810 ALOHA** **N/A**
< 1/8 **SEATTLE, WA**
0.111 mi.
585 ft. **Site 1 of 3 in cluster T**

Relative:
Lower

Actual:
35 ft.

EDR Historical Auto Stations:

Name: ERK AND NELSON
Year: 1925
Type: AUTOMOBILE GARAGES

T102 **TUBE ART DISPLAYS INC SEATTLE** **WA ALLSITES** **1000195289**
North **808 ALOHA STREET** **RCRA NonGen / NLR** **WAD009278573**
< 1/8 **SEATTLE, WA 98109** **FINDS**
0.111 mi. **ECHO**
585 ft. **Site 2 of 3 in cluster T**

Relative:
Lower

Actual:
35 ft.

ALLSITES:

Facility Name: TUBE ART DISPLAYS INC SEATTLE
Facility Id: 91632274

Interaction: 71664
Interaction 1: I
Interaction 2: HWG
Ecology Program: HAZWASTE
Program Data: TURBOWASTE
Facility Alt.: Not reported
Program ID: WAD009278573
Date Interaction: 1985-12-04 00:00:00
Date Interaction 3: Hazardous Waste Generator
Latitude: 47.627224382000001
Longitude: -122.3408151

TUBE ART DISPLAYS INC SEATTLE (Continued) **1000195289**

RCRA NonGen / NLR:
Date form received by agency: 12/31/1990
Facility name: TUBE ART DISPLAYS INC SEATTLE
Site name: TUBE ART DISPLAYS INC.
Facility address: 808 ALOHA STREET
SEATTLE, WA 98109
EPA ID: WAD009278573
Contact: GENE FETTY
Contact address: Not reported
Not reported
Contact country: US
Contact telephone: (206) 284-0420
Telephone ext.: 337
Contact email: Not reported
EPA Region: 10
Classification: Non-Generator
Description: Handler: Non-Generators do not presently generate hazardous waste

Owner/Operator Summary:
Owner/operator name: SEE PAPER COPY
Owner/operator address: 808 ALOHA ST
SEATTLE, WA 98109
Owner/operator country: Not reported
Owner/operator telephone: (000)000-0000
Legal status: Private
Owner/Operator Type: Owner
Owner/Op start date: Not reported
Owner/Op end date: Not reported

Owner/operator name: TUBE ART DISPLAYS INC
Owner/operator address: 808 ALOHA ST
SEATTLE, WA 98109
Owner/operator country: US
Owner/operator telephone: (000)000-0000
Legal status: Private
Owner/Operator Type: Operator
Owner/Op start date: Not reported
Owner/Op end date: Not reported

Handler Activities Summary:
U.S. importer of hazardous waste: No
Mixed waste (haz. and radioactive): No
Recycler of hazardous waste: No
Transporter of hazardous waste: No
Treater, storer or disposer of HW: No
Underground injection activity: No
On-site burner exemption: No
Furnace exemption: No
Used oil fuel burner: No
Used oil processor: No
User oil refiner: No
Used oil fuel marketer to burner: No
Used oil Specification marketer: No
Used oil transfer facility: No
Used oil transporter: No

TUBE ART DISPLAYS INC SEATTLE (Continued) **1000195289**

Historical Generators:
Date form received by agency: 12/04/1985
Site name: TUBE ART DISPLAYS INC SEATTLE
Classification: Not a generator, verified

Date form received by agency: 12/04/1985
Site name: TUBE ART DISPLAYS INC SEATTLE
Classification: Not a generator, verified

Violation Status: No violations found

FINDS:

Registry ID: 110005314418

Environmental Interest/Information System
RCRAInfo is a national information system that supports the Resource Conservation and Recovery Act (RCRA) program through the tracking of events and activities related to facilities that generate, transport, and treat, store, or dispose of hazardous waste. RCRAInfo allows RCRA program staff to track the notification, permit, compliance, and corrective action activities required under RCRA.

ECHO:
Envid: 1000195289
Registry ID: 110005314418
DFR URL: http://echo.epa.gov/detailed_facility_report?fid=110005314418

O103 **RYAN JERRY** **WA ALLSITES** **1000305326**
WNW **708 6TH & PINE BLDG** **RCRA NonGen / NLR** **WAD010212108**
< 1/8 **SEATTLE, WA 98101** **FINDS**
0.111 mi. **ECHO**
585 ft. **Site 7 of 7 in cluster O**

Relative: Higher

Actual: 86 ft.

ALLSITES:
Facility Name: RYAN JERRY
Facility Id: 92592371

Interaction: 72271
Interaction 1: I
Interaction 2: HWG
Ecology Program: HAZWASTE
Program Data: TURBOWASTE
Facility Alt.: Not reported
Program ID: WAD010212108
Date Interaction: 1980-07-22 00:00:00
Date Interaction 3: Hazardous Waste Generator
Latitude: 47.604894383000001
Longitude: -122.33036510700001

RCRA NonGen / NLR:
Date form received by agency: 03/04/1985
Facility name: RYAN JERRY
Facility address: 708 6TH & PINE BLDG
SEATTLE, WA 98101

RYAN JERRY (Continued) **1000305326**

EPA ID: WAD010212108
Contact: RYAN JERRY RYAN JERRY
Contact address: 708 6TH & PINE BLDG
SEATTLE, WA 98101-0000
Contact country: US
Contact telephone: (000)000-0000
Contact email: Not reported
EPA Region: 10
Classification: Non-Generator
Description: Handler: Non-Generators do not presently generate hazardous waste

Owner/Operator Summary:
Owner/operator name: RYAN JERRY R
Owner/operator address: 708 6TH & PINE BLDG
SEATTLE, WA 98101
Owner/operator country: US
Owner/operator telephone: (000)000-0000
Legal status: Private
Owner/Operator Type: Owner
Owner/Op start date: 05/02/1996
Owner/Op end date: Not reported

Handler Activities Summary:
U.S. importer of hazardous waste: No
Mixed waste (haz. and radioactive): No
Recycler of hazardous waste: No
Transporter of hazardous waste: No
Treater, storer or disposer of HW: No
Underground injection activity: No
On-site burner exemption: No
Furnace exemption: No
Used oil fuel burner: No
Used oil processor: No
User oil refiner: No
Used oil fuel marketer to burner: No
Used oil Specification marketer: No
Used oil transfer facility: No
Used oil transporter: No

Historical Generators:
Date form received by agency: 03/04/1985
Site name: RYAN JERRY
Classification: Not a generator, verified

Violation Status: No violations found

FINDS:

Registry ID: 110008215779

Environmental Interest/Information System
RCRAInfo is a national information system that supports the Resource Conservation and Recovery Act (RCRA) program through the tracking of events and activities related to facilities that generate, transport, and treat, store, or dispose of hazardous waste. RCRAInfo allows RCRA program staff to track the notification, permit, compliance, and

RYAN JERRY (Continued) **1000305326**

corrective action activities required under RCRA.

ECHO:
Envid: 1000305326
Registry ID: 110008215779
DFR URL: http://echo.epa.gov/detailed_facility_report?fid=110008215779

U104 **AAA WASHINGTON FLEET** **WA ALLSITES** **1004794358**
WNW **702 6TH AVE N** **RCRA NonGen / NLR** **WAD988508909**
< 1/8 **SEATTLE, WA 98109** **FINDS**
0.112 mi. **ECHO**
592 ft. **Site 1 of 2 in cluster U**

Relative:
Higher

Actual:
84 ft.

ALLSITES:
Facility Name: AAA WASHINGTON FLEET
Facility Id: 71159613

Interaction: 59864
Interaction 1: I
Interaction 2: HWG
Ecology Program: HAZWASTE
Program Data: TURBOWASTE
Facility Alt.: Not reported
Program ID: WAD988508909
Date Interaction: 1996-02-14 00:00:00
Date Interaction 3: Hazardous Waste Generator
Latitude: 47.625584383000003
Longitude: -122.3449851

RCRA NonGen / NLR:
Date form received by agency: 07/13/2004
Facility name: AAA WASHINGTON FLEET
Facility address: 702 6TH AVE N
SEATTLE, WA 98109
EPA ID: WAD988508909
Contact: DAVE ARMSTRONG
Contact address: 702 6TH AVE N
SEATTLE, WA 98109
Contact country: US
Contact telephone: (206)448-6696
Contact email: Not reported
EPA Region: 10
Classification: Non-Generator
Description: Handler: Non-Generators do not presently generate hazardous waste

Owner/Operator Summary:
Owner/operator name: AAA WASHINGTON
Owner/operator address: 1745 114TH AVE SE
BELLEVUE, WA 98004
Owner/operator country: US
Owner/operator telephone: (206)646-2181
Legal status: Private
Owner/Operator Type: Operator
Owner/Op start date: Not reported

AAA WASHINGTON FLEET (Continued) **1004794358**

Owner/Op end date: Not reported

Owner/operator name: AAA WASHINGTON
Owner/operator address: 1745 114TH AVE SE
BELLEVUE, WA 98004
Owner/operator country: US
Owner/operator telephone: Not reported
Legal status: Private
Owner/Operator Type: Owner
Owner/Op start date: 08/04/1992
Owner/Op end date: Not reported

Owner/operator name: DAVE ARMSTRONG
Owner/operator address: 702 6TH AVE N
SEATTLE, WA 98109
Owner/operator country: US
Owner/operator telephone: Not reported
Legal status: Private
Owner/Operator Type: Operator
Owner/Op start date: 01/01/1900
Owner/Op end date: Not reported

Owner/operator name: GALENO, FRED
Owner/operator address: 3219 10TH AVE W
SEATTLE, WA 98119
Owner/operator country: US
Owner/operator telephone: (206)283-5279
Legal status: Private
Owner/Operator Type: Owner
Owner/Op start date: Not reported
Owner/Op end date: Not reported

Handler Activities Summary:
U.S. importer of hazardous waste: No
Mixed waste (haz. and radioactive): No
Recycler of hazardous waste: No
Transporter of hazardous waste: No
Treater, storer or disposer of HW: No
Underground injection activity: No
On-site burner exemption: No
Furnace exemption: No
Used oil fuel burner: No
Used oil processor: No
User oil refiner: No
Used oil fuel marketer to burner: No
Used oil Specification marketer: No
Used oil transfer facility: No
Used oil transporter: No

Historical Generators:
Date form received by agency: 07/13/2004
Site name: AAA WASHINGTON FLEET
Classification: Not a generator, verified

Date form received by agency: 12/31/2003
Site name: AAA WASHINGTON FLEET

AAA WASHINGTON FLEET (Continued) **1004794358**

Classification: Not a generator, verified

Violation Status: No violations found

FINDS:

Registry ID: 110005377270

Environmental Interest/Information System

Washington Facility / Site Identification System (WA-FSIS) provides a means to query and display data maintained by the Washington Department of Ecology. This system contains key information for each facility/site that is currently, or has been, of interest to the Air Quality, Dam Safety, Hazardous Waste, Toxics Cleanup, and Water Quality Programs.

RCRAInfo is a national information system that supports the Resource Conservation and Recovery Act (RCRA) program through the tracking of events and activities related to facilities that generate, transport, and treat, store, or dispose of hazardous waste. RCRAInfo allows RCRA program staff to track the notification, permit, compliance, and corrective action activities required under RCRA.

HAZARDOUS WASTE BIENNIAL REPORTER

ECHO:

Envid: 1004794358
Registry ID: 110005377270
DFR URL: http://echo.epa.gov/detailed_facility_report?fid=110005377270

U105 **EDR Hist Auto** **1015606704**
WNW **702 6TH AVE N** **N/A**
< 1/8 **SEATTLE, WA 98109**
0.112 mi.
592 ft. **Site 2 of 2 in cluster U**

Relative:
Higher

Actual:
84 ft.

EDR Historical Auto Stations:

Name: DOWNTOWN AUTOMOTIVE INC
Year: 2008
Address: 702 6TH AVE N

Name: DOWNTOWN AUTOMOTIVE INC
Year: 2010
Address: 702 6TH AVE N

Name: DOWNTOWN AUTOMOTIVE INC
Year: 2011
Address: 702 6TH AVE N

Name: DOWNTOWN AUTOMOTIVE INC
Year: 2012
Address: 702 6TH AVE N

M106
SSW
< 1/8
0.112 mi.
592 ft.

430 DEXTER AVE N
SEATTLE, WA 98109

Site 4 of 6 in cluster M

EDR Hist Auto **1015491710**
N/A

Relative:
Higher

Actual:
69 ft.

EDR Historical Auto Stations:

Name:	SEATTLE AUTOMOTIVE
Year:	2009
Address:	430 DEXTER AVE N
Name:	SEATTLE AUTOMOTIVE INC
Year:	2010
Address:	430 DEXTER AVE N
Name:	SEATTLE AUTOMOTIVE
Year:	2011
Address:	430 DEXTER AVE N
Name:	SEATTLE AUTOMOTIVE
Year:	2012
Address:	430 DEXTER AVE N

M107
SSW
< 1/8
0.112 mi.
592 ft.

RATELCO COMMUNICATION / DAY WIRELESS
430 DEXTER AVE N
SEATTLE, WA 98109

Site 5 of 6 in cluster M

WA ALLSITES **1000878921**
RCRA NonGen / NLR **WAD988522561**
FINDS
ECHO

Relative:
Higher

Actual:
69 ft.

ALLSITES:

Facility Name:	DAY WIRELESS
Facility Id:	13166667
Interaction:	27299
Interaction 1:	I
Interaction 2:	HWG
Ecology Program:	HAZWASTE
Program Data:	TURBOWASTE
Facility Alt.:	Not reported
Program ID:	WAD988522561
Date Interaction:	1993-06-28 00:00:00
Date Interaction 3:	Hazardous Waste Generator
Latitude:	47.622953265
Longitude:	-122.34195555399999

RCRA NonGen / NLR:

Date form received by agency:	01/25/2005
Facility name:	DAY WIRELESS
Facility address:	430 DEXTER AVE N SEATTLE, WA 98109
EPA ID:	WAD988522561
Contact:	RATELCO COMMUNI RATELCO COMMUNI
Contact address:	430 DEXTER AVE N SEATTLE, WA 98109-4703
Contact country:	US
Contact telephone:	(000)000-0000
Contact email:	Not reported
EPA Region:	10

RATELCO COMMUNICATION / DAY WIRELESS (Continued) **1000878921**

Classification: Non-Generator
Description: Handler: Non-Generators do not presently generate hazardous waste

Owner/Operator Summary:
Owner/operator name: RATELCO COMMUNI R
Owner/operator address: 430 DEXTER AVE N
SEATTLE, WA 98109
Owner/operator country: US
Owner/operator telephone: (206)624-6332
Legal status: Private
Owner/Operator Type: Owner
Owner/Op start date: 02/28/2001
Owner/Op end date: Not reported

Owner/operator name: RATELCO COMMUNI R
Owner/operator address: 430 DEXTER AVE N
SEATTLE, WA 98109
Owner/operator country: US
Owner/operator telephone: (206)624-6332
Legal status: Private
Owner/Operator Type: Operator
Owner/Op start date: 01/01/2000
Owner/Op end date: Not reported

Handler Activities Summary:
U.S. importer of hazardous waste: No
Mixed waste (haz. and radioactive): No
Recycler of hazardous waste: No
Transporter of hazardous waste: No
Treater, storer or disposer of HW: No
Underground injection activity: No
On-site burner exemption: No
Furnace exemption: No
Used oil fuel burner: No
Used oil processor: No
User oil refiner: No
Used oil fuel marketer to burner: No
Used oil Specification marketer: No
Used oil transfer facility: No
Used oil transporter: No

Historical Generators:
Date form received by agency: 02/28/2001
Site name: RATELCO COMMUNICATION DBA DAY WIRELESS
Classification: Not a generator, verified

Violation Status: No violations found

FINDS:

Registry ID: 110005387660

Environmental Interest/Information System
Washington Facility / Site Identification System (WA-FSIS) provides a means to query and display data maintained by the Washington Department of Ecology. This system contains key information for each

RATELCO COMMUNICATION / DAY WIRELESS (Continued) **1000878921**

facility/site that is currently, or has been, of interest to the Air Quality, Dam Safety, Hazardous Waste, Toxics Cleanup, and Water Quality Programs.

RCRAInfo is a national information system that supports the Resource Conservation and Recovery Act (RCRA) program through the tracking of events and activities related to facilities that generate, transport, and treat, store, or dispose of hazardous waste. RCRAInfo allows RCRA program staff to track the notification, permit, compliance, and corrective action activities required under RCRA.

ECHO:
Envid: 1000878921
Registry ID: 110005387660
DFR URL: http://echo.epa.gov/detailed_facility_report?fid=110005387660

S108 **WOODS SERVICE STATION** **EDR Hist Auto** **1009375389**
SW **501 AURORA AVE** **N/A**
< 1/8 **SEATTLE, WA**
0.112 mi.
592 ft. **Site 2 of 3 in cluster S**

Relative: **Higher**

Actual: **71 ft.**

EDR Historical Auto Stations:
Name: WOODS SERVICE STATION
Year: 1940
Type: GASOLINE AND OIL SERVICE STATIONS

Name: JOHNSON A H SERVICE STATION
Year: 1944
Type: GASOLINE AND OIL SERVICE STATIONS

M109 **ALLIED LAUNDRY AND EQUIPMENT CO** **EDR Hist Cleaner** **1009344677**
SSW **444 DEXTER HORTON BLDG** **N/A**
< 1/8 **SEATTLE, WA**
0.114 mi.
604 ft. **Site 6 of 6 in cluster M**

Relative: **Higher**

Actual: **73 ft.**

EDR Historical Cleaners:
Name: ALLIED LAUNDRY AND EQUIPMENT CO
Year: 1955
Type: LAUNDRY SUPPLIES AND EQUIPMENT DEALERS

R110 **PEERLESS AUTO BODY CO** **EDR Hist Auto** **1009375492**
SE **502 WESTLAKE N** **N/A**
< 1/8 **SEATTLE, WA**
0.115 mi.
606 ft. **Site 4 of 4 in cluster R**

Relative: **Lower**

Actual: **40 ft.**

EDR Historical Auto Stations:
Name: PEERLESS AUTO BODY CO
Year: 1920
Type: AUTOMOBILE REPAIRS AND SUPPLIES

N111
NNW
< 1/8
0.117 mi.
618 ft.

761 ALOHA ST
SEATTLE, WA 98109

Site 4 of 7 in cluster N

EDR Hist Auto **1015627914**
N/A

Relative:
Higher

Actual:
58 ft.

EDR Historical Auto Stations:
Name: PAGE ONE AUTOMOTIVE
Year: 2004
Address: 761 ALOHA ST

P112
ENE
< 1/8
0.123 mi.
648 ft.

US NAVY RESERVE READINESS C
845 TERRY AVE N
SEATTLE, WA 98109

Site 2 of 2 in cluster P

WA ALLSITES **1001969758**
RCRA NonGen / NLR **WAR000002949**
FINDS
ECHO

Relative:
Lower

Actual:
27 ft.

ALLSITES:
Facility Name: US NAVY RESERVE READINESS C
Facility Id: 86744626

Interaction: 69249
Interaction 1: I
Interaction 2: HWG
Ecology Program: HAZWASTE
Program Data: TURBOWASTE
Facility Alt.: Not reported
Program ID: WAR000002949
Date Interaction: 1997-06-19 00:00:00
Date Interaction 3: Hazardous Waste Generator
Latitude: 47.607894381999998
Longitude: -122.325055108

RCRA NonGen / NLR:
Date form received by agency: 01/12/2000
Facility name: US NAVY RESERVE READINESS C
Facility address: 845 TERRY AVE N
SEATTLE, WA 98109-4391
EPA ID: WAR000002949
Contact: USN REGION NW USN REGION NW
Contact address: 845 TERRY AVE N
SEATTLE, WA 98109-4348
Contact country: US
Contact telephone: (000)000-0000
Contact email: Not reported
EPA Region: 10
Classification: Non-Generator
Description: Handler: Non-Generators do not presently generate hazardous waste

Owner/Operator Summary:
Owner/operator name: USN REGION NW U
Owner/operator address: 845 TERRY AVE N
SEATTLE, WA 98109
Owner/operator country: US
Owner/operator telephone: (000)000-0000
Legal status: Private
Owner/Operator Type: Owner
Owner/Op start date: 05/03/1996

US NAVY RESERVE READINESS C (Continued) **1001969758**

Owner/Op end date: Not reported

Handler Activities Summary:
U.S. importer of hazardous waste: No
Mixed waste (haz. and radioactive): No
Recycler of hazardous waste: No
Transporter of hazardous waste: No
Treater, storer or disposer of HW: No
Underground injection activity: No
On-site burner exemption: No
Furnace exemption: No
Used oil fuel burner: No
Used oil processor: No
User oil refiner: No
Used oil fuel marketer to burner: No
Used oil Specification marketer: No
Used oil transfer facility: No
Used oil transporter: No

Historical Generators:
Date form received by agency: 01/12/2000
Site name: US NAVY RESERVE READINESS C
Classification: Not a generator, verified

Violation Status: No violations found

FINDS:

Registry ID: 110005400315

Environmental Interest/Information System
RCRAInfo is a national information system that supports the Resource Conservation and Recovery Act (RCRA) program through the tracking of events and activities related to facilities that generate, transport, and treat, store, or dispose of hazardous waste. RCRAInfo allows RCRA program staff to track the notification, permit, compliance, and corrective action activities required under RCRA.

ECHO:
Envid: 1001969758
Registry ID: 110005400315
DFR URL: http://echo.epa.gov/detailed_facility_report?fid=110005400315

V113 **ALOHA SHELL SERVICE** **EDR Hist Auto** **1009383572**
NW **821 AURORA AVE N** **N/A**
< 1/8 **SEATTLE, WA**
0.123 mi.
649 ft. **Site 1 of 3 in cluster V**

Relative:
Higher

Actual:
94 ft.

EDR Historical Auto Stations:
Name: ALOHA SHELL SERVICE
Year: 1966
Type: GASOLINE STATIONS

Name: ALOHA SHELL SERVICE
Year: 1970

ALOHA SHELL SERVICE (Continued) **1009383572**

Type: GASOLINE STATIONS

V114 **ALOHA SHELL SERVICE** **EDR Hist Auto** **1009383571**
NW **821 AURORA AVE** **N/A**
< 1/8 **SEATTLE, WA**
0.123 mi.
649 ft. **Site 2 of 3 in cluster V**

Relative:
Higher

Actual:
94 ft.

EDR Historical Auto Stations:

Name: SCOTT SHELL SERVICE
Year: 1951
Type: GASOLINE STATIONS

Name: NAIRN AND GERRY SHELL SERVICE
Year: 1955
Type: GAS STATIONS

Name: ALOHA SHELL SERVICE
Year: 1960
Type: GASOLINE STATIONS

V115 **CS AUTO REBUILD INC** **WA ALLSITES** **1000130419**
NW **807 AURORA AVE N** **RCRA NonGen / NLR** **WAD980977920**
< 1/8 **SEATTLE, WA 98109** **FINDS**
0.123 mi. **ECHO**
651 ft. **Site 3 of 3 in cluster V**

Relative:
Higher

Actual:
95 ft.

ALLSITES:

Facility Name: CS AUTO REBUILD INC
Facility Id: 65243228

Interaction: 57027
Interaction 1: I
Interaction 2: HWG
Ecology Program: HAZWASTE
Program Data: TURBOWASTE
Facility Alt.: Not reported
Program ID: WAD980977920
Date Interaction: 1985-04-29 00:00:00
Date Interaction 3: Hazardous Waste Generator
Latitude: 47.626494383000001
Longitude: -122.343595099

RCRA NonGen / NLR:

Date form received by agency: 04/25/1997
Facility name: CS AUTO REBUILD INC
Facility address: 807 AURORA AVE N
SEATTLE, WA 98109
EPA ID: WAD980977920
Contact: CS AUTO REBUILD CS AUTO REBUILD
Contact address: 807 AURORA AVE N
SEATTLE, WA 98109-4317
Contact country: US
Contact telephone: (000)000-0000
Contact email: Not reported

CS AUTO REBUILD INC (Continued) **1000130419**

EPA Region: 10
Classification: Non-Generator
Description: Handler: Non-Generators do not presently generate hazardous waste

Owner/Operator Summary:
Owner/operator name: GARY S
Owner/operator address: 6805 GREENWOOD AVE N
SEATTLE, WA 98103
Owner/operator country: US
Owner/operator telephone: (206)284-1522
Legal status: Private
Owner/Operator Type: Operator
Owner/Op start date: 05/01/1997
Owner/Op end date: Not reported

Owner/operator name: CS AUTO REBUILD C
Owner/operator address: 807 AURORA AVE N
SEATTLE, WA 98109
Owner/operator country: US
Owner/operator telephone: (000)000-0000
Legal status: Private
Owner/Operator Type: Owner
Owner/Op start date: 05/02/1996
Owner/Op end date: Not reported

Handler Activities Summary:
U.S. importer of hazardous waste: No
Mixed waste (haz. and radioactive): No
Recycler of hazardous waste: No
Transporter of hazardous waste: No
Treater, storer or disposer of HW: No
Underground injection activity: No
On-site burner exemption: No
Furnace exemption: No
Used oil fuel burner: No
Used oil processor: No
User oil refiner: No
Used oil fuel marketer to burner: No
Used oil Specification marketer: No
Used oil transfer facility: No
Used oil transporter: No

Historical Generators:
Date form received by agency: 04/25/1997
Site name: CS AUTO REBUILD INC
Classification: Not a generator, verified

Violation Status: No violations found

FINDS:

Registry ID: 110005336476

Environmental Interest/Information System
RCRAInfo is a national information system that supports the Resource Conservation and Recovery Act (RCRA) program through the tracking of

CS AUTO REBUILD INC (Continued) **1000130419**

events and activities related to facilities that generate, transport, and treat, store, or dispose of hazardous waste. RCRAInfo allows RCRA program staff to track the notification, permit, compliance, and corrective action activities required under RCRA.

ECHO:
Envid: 1000130419
Registry ID: 110005336476
DFR URL: http://echo.epa.gov/detailed_facility_report?fid=110005336476

Q116 **KORRY ELECTRONICS CO** **WA UST** **U003025720**
NNW **901 DEXTER AVENUE NORTH** **WA ALLSITES** **N/A**
1/8-1/4 **SEATTLE, WA 98109** **WA SPILLS**
0.126 mi.
664 ft. **Site 2 of 3 in cluster Q**

Relative:
Higher

Actual:
61 ft.

UST:
Facility ID: 13232288
Site Id: 11909
UBI: Not reported
Phone Number: Not reported
Decimal Latitude: 47.627357535
Decimal Longitude: -122.34264168

Tank Name: 1
Tag Number: Not reported
Tank Status: Closed in Place
Tank Status Date: 08/06/1996
Tank Install Date: 00/31/1964
Tank Closure Date: Not reported
Capacity Range: Not reported
Tank Permit Expiration Date: Not reported
Tank Upgrade Date: Not reported
Tank Spill Prevention: Not reported
Tank Overfill Prevention: Not reported
Tank Material: Not reported
Tank Construction: Not reported
Tank Tightness Test: Not reported
Tank Corrosion Protection: Not reported
Tank Manifold: Not reported
Tank Release Detection: Not reported
Tank SFC Type: Not reported
Pipe Material: Not reported
Pipe Construction: Not reported
Pipe Primary Release Detection: Not reported
Pipe Second Release Detection: Not reported
Pipe Corrosion Protection: Not reported
Pipe Pumping System: Not reported
Responsible Unit: NORTHWEST
Dispencer/Pump SFC Type: Not reported

ALLSITES:
Facility Name: KORRY ELECTRONICS CO TENANT
Facility Id: 13232288

Interaction: 27358

KORRY ELECTRONICS CO (Continued) **U003025720**

Interaction 1:	I
Interaction 2:	UST
Ecology Program:	TOXICS
Program Data:	UST
Facility Alt.:	Not reported
Program ID:	11909
Date Interaction:	2000-02-29 00:00:00
Date Interaction 3:	Underground Storage Tank
Latitude:	47.627351609000002
Longitude:	-122.342634808

SPILLS:

Facility ID:	627710
Medium:	SOIL
Material Desc:	PETROLEUM - MOTOR OIL
Material Qty:	Not reported
Material Units:	GALLON
Date Received:	06/30/2011
Contact Name:	UNKNOWN
Incident Date:	Not reported
Incident Category Type:	Not reported
Incident Category:	Not reported
Latitude:	Not reported
Longitude:	Not reported
Source Type:	Not reported
Source:	Not reported
Vessel Facility Name2:	Not reported
Recovered Quantity:	Not reported
Resp Party Name:	Not reported

W117 **PCY CORP** **WA CSCSL** **U003378506**
West **601 6TH AVE N** **WA LUST** **N/A**
1/8-1/4 **SEATTLE, WA 98109** **WA UST**
0.128 mi. **WA ALLSITES**
675 ft. **Site 1 of 2 in cluster W**

Relative:
Higher

Actual:
74 ft.

CSCSL:

Facility ID:	36533718
Region:	Northwest
Lat/Long:	47.624801 / -122.344631
Brownfield Status:	Not reported
Rank Status:	N
Clean Up Siteid:	8889
Site Status:	Cleanup Started
PSI?:	Not reported
Contaminant Name:	Petroleum-Gasoline
Ground Water:	Not reported
Surface Water:	Not reported
Soil:	Confirmed Above Cleanup Level
Sediment:	Not reported
Air:	Not reported
Bedrock:	Not reported
Responsible Unit:	Northwest

LUST:

Facility ID:	36533718

PCY CORP (Continued) **U003378506**

Lust Status Type: Cleanup Started
Cleanup Site ID: 8889
Cleanup Unit Type: Upland
Process Type: Independent Action
Cleanup Unit Name: PCY Corp
Lust Status Date: 07/14/1998
Response Section: Northwest
Lat/Long: 47.624801 / -122.34463

UST:
Facility ID: 36533718
Site Id: 459741
UBI: Not reported
Phone Number: Not reported
Decimal Latitude: 47.624800596
Decimal Longitude: -122.34463092

Tank Name: 1
Tag Number: Not reported
Tank Status: Removed
Tank Status Date: 12/10/1999
Tank Install Date: 00/01/1900
Tank Closure Date: Not reported
Capacity Range: Not reported
Tank Permit Expiration Date: Not reported
Tank Upgrade Date: Not reported
Tank Spill Prevention: Not reported
Tank Overfill Prevention: Not reported
Tank Material: Not reported
Tank Construction: Not reported
Tank Tightness Test: Not reported
Tank Corrosion Protection: Not reported
Tank Manifold: Not reported
Tank Release Detection: Not reported
Tank SFC Type: Not reported
Pipe Material: Not reported
Pipe Construction: Not reported
Pipe Primary Release Detection: Not reported
Pipe Second Release Detection: Not reported
Pipe Corrosion Protection: Not reported
Pipe Pumping System: Not reported
Responsible Unit: NORTHWEST
Dispencer/Pump SFC Type: Not reported

ALLSITES:
Facility Name: PCY CORP
Facility Id: 36533718

Interaction: 40734
Interaction 1: A
Interaction 2: UST
Ecology Program: TOXICS
Program Data: UST
Facility Alt.: Not reported
Program ID: 459741
Date Interaction: 1998-07-22 00:00:00

PCY CORP (Continued) **U003378506**

Date Interaction 3: Underground Storage Tank
Latitude: 47.624794970000004
Longitude: -122.344614945

Interaction: 40733
Interaction 1: A
Interaction 2: LUST
Ecology Program: TOXICS
Program Data: ISIS
Facility Alt.: Not reported
Program ID: 459741
Date Interaction: 1998-07-14 00:00:00
Date Interaction 3: LUST Facility
Latitude: 47.624794970000004
Longitude: -122.344614945

N118 **DAVIDSON DISTRIBUTING** **WA ALLSITES** **1008001222**
North **809 8TH AVE N** **FINDS** **N/A**
1/8-1/4 **SEATTLE, WA 98109**
0.133 mi.
700 ft. **Site 5 of 7 in cluster N**

Relative:
Higher

Actual:
47 ft.

ALLSITES:
Facility Name: DAVIDSON DISTRIBUTING
Facility Id: 1727268

Interaction: 9154
Interaction 1: A
Interaction 2: TIER2
Ecology Program: HAZWASTE
Program Data: EPCRA
Facility Alt.: Not reported
Program ID: CRK000061810
Date Interaction: 2004-08-24 00:00:00
Date Interaction 3: Emergency/Haz Chem Rpt TI
Latitude: 47.626289708000002
Longitude: -122.342261608

FINDS:

Registry ID: 110020767295

Environmental Interest/Information System
Washington Facility / Site Identification System (WA-FSIS) provides a means to query and display data maintained by the Washington Department of Ecology. This system contains key information for each facility/site that is currently, or has been, of interest to the Air Quality, Dam Safety, Hazardous Waste, Toxics Cleanup, and Water Quality Programs.

119
NNE
1/8-1/4
0.133 mi.
700 ft.

ALOHA
800 - 900 ALOHA AND 753 9TH AVE. N.
SEATTLE, WA 98109

WA ICR **S102512639**
N/A

Relative:
Lower

Actual:
25 ft.

ICR:

Date Ecology Received Report:	10/28/92
Contaminants Found at Site:	Petroleum products
Media Contaminated:	Groundwater, Soil
Waste Management:	Tank
Region:	North Western
Type of Report Ecology Received:	Interim cleanup report
Site Register Issue:	92-41
County Code:	17
Contact:	Not reported
Report Title:	Not reported

Date Ecology Received Report:	10/28/92
Contaminants Found at Site:	Petroleum products
Media Contaminated:	Soil
Waste Management:	Tank
Region:	North Western
Type of Report Ecology Received:	Interim cleanup report
Site Register Issue:	92-41
County Code:	17
Contact:	Not reported
Report Title:	Not reported

Date Ecology Received Report:	08/06/93
Contaminants Found at Site:	Petroleum products
Media Contaminated:	Groundwater, Soil
Waste Management:	Tank
Region:	North Western
Type of Report Ecology Received:	Interim cleanup report
Site Register Issue:	93-08
County Code:	17
Contact:	Not reported
Report Title:	Not reported

X120
SSE
1/8-1/4
0.133 mi.
701 ft.

IVEY IMAGING LLC
427 9TH AVE N
SEATTLE, WA 98109
Site 1 of 2 in cluster X

WA CSCSL **1001031600**
WA VCP **WAR000003079**
WA ALLSITES
RCRA NonGen / NLR
WA MANIFEST

Relative:
Higher

Actual:
54 ft.

CSCSL:

Facility ID:	35788635
Region:	Northwest
Lat/Long:	47.622771 / -122.340094
Brownfield Status:	Not reported
Rank Status:	N
Clean Up Siteid:	12533
Site Status:	Cleanup Started
PSI?:	Not reported
Contaminant Name:	Benzene
Ground Water:	Not reported
Surface Water:	Not reported
Soil:	Confirmed Above Cleanup Level
Sediment:	Not reported

IVEY IMAGING LLC (Continued) **1001031600**

Air: Not reported
Bedrock: Not reported
Responsible Unit: Northwest

Facility ID: 35788635
Region: Northwest
Lat/Long: 47.622771 / -122.340094
Brownfield Status: Not reported
Rank Status: N
Clean Up Siteid: 12533
Site Status: Cleanup Started
PSI?: Not reported
Contaminant Name: Halogenated Solvents
Ground Water: Not reported
Surface Water: Not reported
Soil: Confirmed Above Cleanup Level
Sediment: Not reported
Air: Not reported
Bedrock: Not reported
Responsible Unit: Northwest

VCP:
edr_fstat: WA
edr_fzip: 98109
edr_fcnty: KING
edr_zip: Not reported
Facility ID: 35788635
VCP Status: Not reported
VCP: Yes
Ecology Status: Not reported
NFA Type: Not reported
Date NFA: Not reported
Rank: N
Cleanup Siteid: 12533

edr_fstat: WA
edr_fzip: 98109
edr_fcnty: KING
edr_zip: Not reported
Facility ID: 35788635
VCP Status: Not reported
VCP: Yes
Ecology Status: Not reported
NFA Type: Not reported
Date NFA: Not reported
Rank: N
Cleanup Siteid: 12533

ALLSITES:
Facility Name: IVEY IMAGING LLC SEATTLE
Facility Id: 35788635

Interaction: 111333
Interaction 1: I
Interaction 2: VOLCLNST
Ecology Program: TOXICS

IVEY IMAGING LLC (Continued) **1001031600**

Program Data:	ISIS
Facility Alt.:	Bayless Book Bindery
Program ID:	NW2936
Date Interaction:	2015-01-13 00:00:00
Date Interaction 3:	Voluntary Cleanup Sites
Latitude:	47.622766196999997
Longitude:	-122.340083459

Interaction:	40193
Interaction 1:	I
Interaction 2:	HWG
Ecology Program:	HAZWASTE
Program Data:	TURBOWASTE
Facility Alt.:	Not reported
Program ID:	WAR000003079
Date Interaction:	1997-06-19 00:00:00
Date Interaction 3:	Hazardous Waste Generator
Latitude:	47.622766196999997
Longitude:	-122.340083459

RCRA NonGen / NLR:

Date form received by agency:	02/15/2008
Facility name:	IVEY IMAGING LLC
Facility address:	427 9TH AVE N SEATTLE, WA 98109
EPA ID:	WAR000003079
Mailing address:	424 8TH AVE N SEATTLE, WA 98109-4705
Contact:	KEVIN CALDWELL
Contact address:	424 8TH AVE N SEATTLE, WA 98109-4705
Contact country:	US
Contact telephone:	(000)000-0000
Contact email:	Not reported
EPA Region:	10
Land type:	Private
Classification:	Non-Generator
Description:	Handler: Non-Generators do not presently generate hazardous waste

Owner/Operator Summary:

Owner/operator name:	IVEY IMAGING LL I
Owner/operator address:	424 8TH AVE N SEATTLE, WA 98109
Owner/operator country:	US
Owner/operator telephone:	(206)623-8113
Legal status:	Private
Owner/Operator Type:	Operator
Owner/Op start date:	10/04/2002
Owner/Op end date:	Not reported

Owner/operator name:	IVEY IMAGING LLC
Owner/operator address:	424 8TH AVE N SEATTLE, WA 98109
Owner/operator country:	US

IVEY IMAGING LLC (Continued) **1001031600**

Owner/operator telephone: Not reported
Legal status: Private
Owner/Operator Type: Operator
Owner/Op start date: 10/04/2002
Owner/Op end date: Not reported

Owner/operator name: IVEY IMAGING LL I
Owner/operator address: 424 8TH AVE N
SEATTLE, WA 98109
Owner/operator country: US
Owner/operator telephone: (206)623-8113
Legal status: Private
Owner/Operator Type: Owner
Owner/Op start date: 10/04/2002
Owner/Op end date: Not reported

Owner/operator name: IVEY IMAGING LLC
Owner/operator address: 424 8TH AVE N
SEATTLE, WA 98109
Owner/operator country: US
Owner/operator telephone: Not reported
Legal status: Private
Owner/Operator Type: Owner
Owner/Op start date: 10/04/2002
Owner/Op end date: Not reported

Handler Activities Summary:
U.S. importer of hazardous waste: No
Mixed waste (haz. and radioactive): No
Recycler of hazardous waste: No
Transporter of hazardous waste: No
Treater, storer or disposer of HW: No
Underground injection activity: No
On-site burner exemption: No
Furnace exemption: No
Used oil fuel burner: No
Used oil processor: No
User oil refiner: No
Used oil fuel marketer to burner: No
Used oil Specification marketer: No
Used oil transfer facility: No
Used oil transporter: No

Historical Generators:
Date form received by agency: 12/31/2007
Site name: IVEY IMAGING LLC
Classification: Not a generator, verified

Date form received by agency: 12/31/2005
Site name: IVEY IMAGING LLC
Classification: Not a generator, verified

Date form received by agency: 12/31/2003
Site name: IVEY IMAGING LLC
Classification: Not a generator, verified

IVEY IMAGING LLC (Continued) **1001031600**

Date form received by agency: 02/22/2001
Site name: PHOTOBITION 9TH AVE
Classification: Not a generator, verified

. Waste code: D001
. Waste name: IGNITABLE WASTE

. Waste code: F003
. Waste name: THE FOLLOWING SPENT NONHALOGENATED SOLVENTS: XYLENE, ACETONE, ETHYL ACETATE, ETHYL BENZENE, ETHYL ETHER, METHYL ISOBUTYL KETONE, N-BUTYL ALCOHOL, CYCLOHEXANONE, AND METHANOL; ALL SPENT SOLVENT MIXTURES/BLENDS CONTAINING, BEFORE USE, ONLY THE ABOVE SPENT NONHALOGENATED SOLVENTS; AND ALL SPENT SOLVENT MIXTURES/BLENDS CONTAINING, BEFORE USE, ONE OR MORE OF THE ABOVE NONHALOGENATED SOLVENTS, AND A TOTAL OF TEN PERCENT OR MORE (BY VOLUME) OF ONE OR MORE OF THOSE SOLVENTS LISTED IN F001, F002, F004, AND F005; AND STILL BOTTOMS FROM THE RECOVERY OF THESE SPENT SOLVENTS AND SPENT SOLVENT MIXTURES.

Facility Has Received Notices of Violations:
Regulation violated: SR - 070(3)
Area of violation: Generators - General
Date violation determined: 01/29/1997
Date achieved compliance: 02/26/1997
Violation lead agency: State
Enforcement action: WRITTEN INFORMAL
Enforcement action date: 02/14/1997
Enf. disposition status: Not reported
Enf. disp. status date: Not reported
Enforcement lead agency: State
Proposed penalty amount: Not reported
Final penalty amount: Not reported
Paid penalty amount: Not reported

Evaluation Action Summary:
Evaluation date: 01/29/1997
Evaluation: COMPLIANCE EVALUATION INSPECTION ON-SITE
Area of violation: Generators - General
Date achieved compliance: 02/26/1997
Evaluation lead agency: State

WA MANIFEST:
Facility Site ID Number: 35788635
EPA ID: WAR000003079
NAICS: 323113
SWC Desc: Not reported
FWC Desc: D001, F003,D001 D018
Form Comm: Not reported
Data Year: Not reported
Permit by Rule: False
Treatment by Generator: False
Mixed radioactive waste: False
Importer of hazardous waste: False
Immediate recycler: False
Treatment/Storage/Disposal/Recycling Facility: False
Generator of dangerous fuel waste: False
Generator marketing to burner: False

IVEY IMAGING LLC (Continued) **1001031600**

Other marketers (i.e., blender, distributor, etc.):	False
Utility boiler burner:	False
Industry boiler burner:	False
Industrial Furnace:	False
Smelter defferal:	False
Universal waste - batteries - generate:	False
Universal waste - thermostats - generate:	False
Universal waste - mercury - generate:	False
Universal waste - lamps - generate:	False
Universal waste - batteries - accumulate:	False
Universal waste - thermostats - accumulate:	False
Universal waste - mercury - accumulate:	False
Universal waste - lamps - accumulate:	False
Destination Facility for Universal Waste:	False
Off-specification used oil burner - utility boiler:	False
Off-specification used oil burner - industrial boiler:	False
Off-specification used oil burner - industrial furnace:	False
Tax Reg #:	601093542
Business Type:	digital printing
Mail Name:	Ivey Imaging LLC
Mail addr line1:	424 8TH AVE N
Mail city,st,zip:	SEATTLE, WA 98109-4705
Mail country:	UNITED STATES
Legal org name:	Ivey Imaging LLC
Legal org type:	Private
Legal addr line1:	424 8TH AVE N
Legal city,st,zip:	SEATTLE, WA 98109-4705
Legal country:	UNITED STATES
Legal phone nbr:	(206)623-8113
Legal effective date:	10/04/2002
Land org name:	Not reported
Land org type:	Private
Land person name:	George Bayless
Land addr line1:	5679 BEACH DR SW
Land city,st,zip:	SEATTLE, WA 98136-1345
Land country:	UNITED STATES
Land phone nbr:	(206)932-0938
Operator org name:	Ivey Imaging LLC
Operator org type:	Private
Operator addr line1:	424 8TH AVE N
Operator city,st,zip:	SEATTLE, WA 98109-4705
Operator country:	UNITED STATES
Operator phone nbr:	(206)623-8113
Operator effective date:	10/04/2002
Site contact name:	Kevin Caldwell
Site contact addr line1:	424 8TH AVE N
Site Contact City/State/ Zip:	SEATTLE, WA 98109-4705
Site Contact Country:	UNITED STATES
Site Contact Phone #:	(206)623-8113
Site Contact EMail:	kcaldwell@ivey.com
Form Contact NAME:	Kevin Caldwell
Form Contact ADDR LINE1:	424 8TH AVE N
Form Contact City,ST,Zip:	SEATTLE, WA 98109-4705
Form Contact Country:	UNITED STATES
Form Contact Phone #:	(206)623-8113
Form Contact EMail:	kcaldwell@ivey.com
Gen Status CD:	SQG

IVEY IMAGING LLC (Continued) **1001031600**

Monthly Generation:	True
Batch Generation:	False
One Time Generation:	False
Transport Own Waste:	False
Tranports Other Waste:	False
Recycler Onsite:	False
Transfer Facility:	False
Other Exemption:	Not reported
UW Battery Gen:	False
Used Oil Transporter:	False
Used Oil Transfer Facility:	False
Used Oil Processor:	False
Used Oil Refiner:	False
Used Oil Fuel Marketer Directs Shipments:	False
Used Oil Fuel Marketer Meets Specs:	False

Waste Streams Generated:

Facility ID:	35788635
Data Year:	Not reported
Description:	Acetone, Cyclohexanone
Mix:	No
Reported Qty:	3465 LB
Kilo Qty:	1571.72402703365
Density No:	0
Density Qty:	Not reported

Facility Site ID Number:	35788635
EPA ID:	WAR000003079
NAICS:	323113
SWC Desc:	Not reported
FWC Desc:	D001, F003,D001 D018
Form Comm:	Not reported
Data Year:	Not reported
Permit by Rule:	FALSE
Treatment by Generator:	FALSE
Mixed radioactive waste:	FALSE
Importer of hazardous waste:	FALSE
Immediate recycler:	FALSE
Treatment/Storage/Disposal/Recycling Facility:	FALSE
Generator of dangerous fuel waste:	FALSE
Generator marketing to burner:	FALSE
Other marketers (i.e., blender, distributor, etc.):	FALSE
Utility boiler burner:	FALSE
Industry boiler burner:	FALSE
Industrial Furnace:	FALSE
Smelter defferal:	FALSE
Universal waste - batteries - generate:	FALSE
Universal waste - thermostats - generate:	FALSE
Universal waste - mercury - generate:	FALSE
Universal waste - lamps - generate:	FALSE
Universal waste - batteries - accumulate:	FALSE
Universal waste - thermostats - accumulate:	FALSE
Universal waste - mercury - accumulate:	FALSE
Universal waste - lamps - accumulate:	FALSE
Destination Facility for Universal Waste:	FALSE
Off-specification used oil burner - utility boiler:	FALSE

IVEY IMAGING LLC (Continued) **1001031600**

Off-specification used oil burner - industrial boiler:	FALSE
Off-specification used oil burner - industrial furnace:	FALSE
Tax Reg #:	601093542
Business Type:	digital printing
Mail Name:	Ivey Imaging LLC
Mail addr line1:	424 8TH AVE N
Mail city,st,zip:	SEATTLE, WA 98109-4705
Mail country:	UNITED STATES
Legal org name:	Ivey Imaging LLC
Legal org type:	Private
Legal addr line1:	424 8TH AVE N
Legal city,st,zip:	SEATTLE, WA 98109-4705
Legal country:	UNITED STATES
Legal phone nbr:	(206)623-8113
Legal effective date:	10/04/2002
Land org name:	Not reported
Land org type:	Private
Land person name:	George Bayless
Land addr line1:	5679 BEACH DR SW
Land city,st,zip:	SEATTLE, WA 98136-1345
Land country:	UNITED STATES
Land phone nbr:	(206)932-0938
Operator org name:	Ivey Imaging LLC
Operator org type:	Private
Operator addr line1:	424 8TH AVE N
Operator city,st,zip:	SEATTLE, WA 98109-4705
Operator country:	UNITED STATES
Operator phone nbr:	(206)623-8113
Operator effective date:	10/04/2002
Site contact name:	Kevin Caldwell
Site contact addr line1:	424 8TH AVE N
Site Contact City/State/ Zip:	SEATTLE, WA 98109-4705
Site Contact Country:	UNITED STATES
Site Contact Phone #:	(206)623-8113
Site Contact EMail:	kcaldwell@ivey.com
Form Contact NAME:	Kevin Caldwell
Form Contact ADDR LINE1:	424 8TH AVE N
Form Contact City,ST,Zip:	SEATTLE, WA 98109-4705
Form Contact Country:	UNITED STATES
Form Contact Phone #:	(206)623-8113
Form Contact EMail:	kcaldwell@ivey.com
Gen Status CD:	MQG
Monthly Generation:	TRUE
Batch Generation:	FALSE
One Time Generation:	FALSE
Transport Own Waste:	FALSE
Tranports Other Waste:	FALSE
Recycler Onsite:	FALSE
Transfer Facility:	FALSE
Other Exemption:	Not reported
UW Battery Gen:	FALSE
Used Oil Transporter:	FALSE
Used Oil Transfer Facility:	FALSE
Used Oil Processor:	FALSE
Used Oil Refiner:	FALSE
Used Oil Fuel Marketer Directs Shipments:	FALSE
Used Oil Fuel Marketer Meets Specs:	FALSE

IVEY IMAGING LLC (Continued) **1001031600**

Waste Streams Generated:

Facility ID:	35788635
Data Year:	Not reported
Description:	Acetone, Cyclohexanone
Mix:	No
Reported Qty:	3465 LB
Kilo Qty:	1571.72402703365
Density No:	0
Density Qty:	Not reported

Facility Site ID Number:	35788635
EPA ID:	WAR000003079
NAICS:	323113
SWC Desc:	Not reported
FWC Desc:	D001, F003,D001 D018
Form Comm:	Not reported
Data Year:	Not reported
Permit by Rule:	No
Treatment by Generator:	No
Mixed radioactive waste:	No
Importer of hazardous waste:	No
Immediate recycler:	No
Treatment/Storage/Disposal/Recycling Facility:	No
Generator of dangerous fuel waste:	No
Generator marketing to burner:	No
Other marketers (i.e., blender, distributor, etc.):	No
Utility boiler burner:	No
Industry boiler burner:	No
Industrial Furnace:	No
Smelter defferal:	No
Universal waste - batteries - generate:	No
Universal waste - thermostats - generate:	No
Universal waste - mercury - generate:	No
Universal waste - lamps - generate:	No
Universal waste - batteries - accumulate:	No
Universal waste - thermostats - accumulate:	No
Universal waste - mercury - accumulate:	No
Universal waste - lamps - accumulate:	No
Destination Facility for Universal Waste:	No
Off-specification used oil burner - utility boiler:	No
Off-specification used oil burner - industrial boiler:	No
Off-specification used oil burner - industrial furnace:	No
Tax Reg #:	601093542
Business Type:	screen printing
Mail Name:	Ivey Imaging LLC
Mail addr line1:	424 8TH AVE N
Mail city,st,zip:	SEATTLE, WA 98109-4705
Mail country:	UNITED STATES
Legal org name:	Ivey Imaging LLC
Legal org type:	Private
Legal addr line1:	424 8TH AVE N
Legal city,st,zip:	SEATTLE, WA 98109-4705
Legal country:	UNITED STATES
Legal phone nbr:	(206)623-8113
Legal effective date:	10/04/2002
Land org name:	Not reported

IVEY IMAGING LLC (Continued) **1001031600**

Land org type:	Private
Land person name:	George Bayless
Land addr line1:	5679 BEACH DR SW
Land city,st,zip:	SEATTLE, WA 98136-1345
Land country:	UNITED STATES
Land phone nbr:	(206)932-0938
Operator org name:	Ivey Imaging LLC
Operator org type:	Private
Operator addr line1:	424 8TH AVE N
Operator city,st,zip:	SEATTLE, WA 98109-4705
Operator country:	UNITED STATES
Operator phone nbr:	(206)623-8113
Operator effective date:	10/04/2002
Site contact name:	Kevin Caldwell
Site contact addr line1:	424 8TH AVE N
Site Contact City/State/ Zip:	SEATTLE, WA 98109-4705
Site Contact Country:	UNITED STATES
Site Contact Phone #:	(206)623-8113
Site Contact EMail:	kcaldwell@ivey.com
Form Contact NAME:	Kevin Caldwell
Form Contact ADDR LINE1:	424 8TH AVE N
Form Contact City,ST,Zip:	SEATTLE, WA 98109-4705
Form Contact Country:	UNITED STATES
Form Contact Phone #:	(206)623-8113
Form Contact EMail:	kcaldwell@ivey.com
Gen Status CD:	SQG
Monthly Generation:	Yes
Batch Generation:	No
One Time Generation:	No
Transport Own Waste:	No
Tranports Other Waste:	No
Recycler Onsite:	No
Transfer Facility:	No
Other Exemption:	Not reported
UW Battery Gen:	No
Used Oil Transporter:	No
Used Oil Transfer Facility:	No
Used Oil Processor:	No
Used Oil Refiner:	No
Used Oil Fuel Marketer Directs Shipments:	No
Used Oil Fuel Marketer Meets Specs:	No

Waste Streams Generated:

Facility ID:	35788635
Data Year:	Not reported
Description:	Acetone, Cyclohexanone
Mix:	No
Reported Qty:	3465 LB
Kilo Qty:	1571.72402703365
Density No:	0
Density Qty:	Not reported

Q121
NNW
1/8-1/4
0.133 mi.
701 ft.

NEPTUNE APARTMENTS PROPOSED
900 DEXTER AVE N
SEATTLE, WA 98121

Site 3 of 3 in cluster Q

WA CSCSL **1008001723**
WA INST CONTROL **N/A**
WA ALLSITES
FINDS

Relative:
Higher

Actual:
62 ft.

CSCSL:

Facility ID:	4345275
Region:	Northwest
Lat/Long:	47.627240 / -122.342095
Brownfield Status:	Not reported
Rank Status:	N
Clean Up Siteid:	3885
Site Status:	Cleanup Started
PSI?:	Not reported
Contaminant Name:	Benzene
Ground Water:	Not reported
Surface Water:	Not reported
Soil:	Confirmed Above Cleanup Level
Sediment:	Not reported
Air:	Not reported
Bedrock:	Not reported
Responsible Unit:	Northwest

Facility ID:	4345275
Region:	Northwest
Lat/Long:	47.627240 / -122.342095
Brownfield Status:	Not reported
Rank Status:	N
Clean Up Siteid:	3885
Site Status:	Cleanup Started
PSI?:	Not reported
Contaminant Name:	Petroleum-Diesel
Ground Water:	Below MTCA Cleanup Level After Assessment
Surface Water:	Not reported
Soil:	Confirmed Above Cleanup Level
Sediment:	Not reported
Air:	Not reported
Bedrock:	Not reported
Responsible Unit:	Northwest

Facility ID:	4345275
Region:	Northwest
Lat/Long:	47.627240 / -122.342095
Brownfield Status:	Not reported
Rank Status:	N
Clean Up Siteid:	3885
Site Status:	Cleanup Started
PSI?:	Not reported
Contaminant Name:	Petroleum-Gasoline
Ground Water:	Below MTCA Cleanup Level After Assessment
Surface Water:	Not reported
Soil:	Confirmed Above Cleanup Level
Sediment:	Not reported
Air:	Not reported
Bedrock:	Not reported
Responsible Unit:	Northwest

Facility ID:	4345275

NEPTUNE APARTMENTS PROPOSED (Continued) **1008001723**

Region:	Northwest
Lat/Long:	47.627240 / -122.342095
Brownfield Status:	Not reported
Rank Status:	N
Clean Up Siteid:	3885
Site Status:	Cleanup Started
PSI?:	Not reported
Contaminant Name:	Petroleum-Other
Ground Water:	Below MTCA Cleanup Level After Assessment
Surface Water:	Not reported
Soil:	Confirmed Above Cleanup Level
Sediment:	Not reported
Air:	Not reported
Bedrock:	Not reported
Responsible Unit:	Northwest

INST CONTROL:

Facility Site ID:	4345275
Latitude:	47.627240
Longitude:	-122.342095
Instrument Type:	Environmental Covenant
Document Type:	rest cov 20060609002059
County Filing # For Individual IC Doc:	20060609002059
Filing Date Of Individual IC Doc:	06/09/2006
Anchorage Restrictions:	No
Drinking Water Restrictions:	No
Education Programs:	No
Financial Assurance:	No
Finfish Harvesting Restrictions:	No
Groundwater Restriction:	No
Maintenance Requirements:	Yes
No Dredge Zone:	No
No Wake Zone:	No
Property Use Restriction:	No
Restrictive Signage:	No
Shell Fish Harvesting Restrictions:	No
Soil Restriction:	Yes
Surface Water Restriction:	No
Swimming Restriction:	No
Vessel Draft Restriction:	No
CS ID:	3885
Shoreline Stabilization Structure:	N
Wave Attenuation Structure:	N
Fencing or Other Permanent Access Barriers:	N
Simple Soil CAP:	N
Engineered CAP:	N
Engineered Bottom Barriers:	N
Immobilization by Stabilization, Solidification, or Encapsulation:	N
Ground Water Extraction and Gradient Control:	N
Vertical Ground Water Barrier:	N
Impermeable Surface:	Y
Restrict Land Use:	N
Restrict All Ground Water Use:	Y
Prohibit Domestic Ground Water Well Installation:	N
Prohibit All Soil Disturbance:	N
Access Barrier:	N

NEPTUNE APARTMENTS PROPOSED (Continued) **1008001723**

ALLSITES:
Facility Name: NEPTUNE APARTMENTS PROPOSED
Facility Id: 4345275

Interaction: 14498
Interaction 1: I
Interaction 2: VOLCLNST
Ecology Program: TOXICS
Program Data: ISIS
Facility Alt.: NEPTUNE APARTMENTS proposed
Program ID: NW1392
Date Interaction: 2005-02-07 00:00:00
Date Interaction 3: Voluntary Cleanup Sites
Latitude: 47.627234381999997
Longitude: -122.3420801

Interaction: 98509
Interaction 1: I
Interaction 2: VOLCLNST
Ecology Program: TOXICS
Program Data: ISIS
Facility Alt.: NEPTUNE APARTMENTS proposed
Program ID: NW2540
Date Interaction: 2011-10-30 00:00:00
Date Interaction 3: Voluntary Cleanup Sites
Latitude: 47.627234381999997
Longitude: -122.3420801

FINDS:

Registry ID: 110020769033

Environmental Interest/Information System
Washington Facility / Site Identification System (WA-FSIS) provides a means to query and display data maintained by the Washington Department of Ecology. This system contains key information for each facility/site that is currently, or has been, of interest to the Air Quality, Dam Safety, Hazardous Waste, Toxics Cleanup, and Water Quality Programs.

N122 **JARVIE PAINT MFG CO INC** **WA ALLSITES** **S118821280**
North **758 760 ALOHA ST** **WA CSCSL NFA** **N/A**
1/8-1/4 **SEATTLE, WA 98109**
0.133 mi.
704 ft. **Site 6 of 7 in cluster N**

Relative:
Higher

Actual:
53 ft.

ALLSITES:
Facility Name: JARVIE PAINT MFG CO INC
Facility Id: 65362336

Interaction: 57096
Interaction 1: I
Interaction 2: LUST
Ecology Program: TOXICS

JARVIE PAINT MFG CO INC (Continued) **S118821280**

Program Data:	ISIS
Facility Alt.:	Not reported
Program ID:	8363
Date Interaction:	1994-10-13 00:00:00
Date Interaction 3:	LUST Facility
Latitude:	47.627323126
Longitude:	-122.341660366

Interaction:	57097
Interaction 1:	I
Interaction 2:	UST
Ecology Program:	TOXICS
Program Data:	UST
Facility Alt.:	Not reported
Program ID:	8363
Date Interaction:	2000-03-20 00:00:00
Date Interaction 3:	Underground Storage Tank
Latitude:	47.627323126
Longitude:	-122.341660366

CSCSL NFA:

Facility/Site Id:	65362336
CS Id:	10043
NFA Date:	10/08/1999
Rank:	Not reported
VCP:	No
Latitude:	47.627330
Longitude:	-122.341676

Facility/Site Id:	65362336
CS Id:	10044
NFA Date:	06/30/2006
Rank:	Not reported
VCP:	No
Latitude:	47.627330
Longitude:	-122.341676

N123 **JARVIE PAINT MFG CO** **SEMS-ARCHIVE** **1000432974**
North **760 ALOHA ST** **WA UST** **WAD009260076**
1/8-1/4 **SEATTLE, WA 98109** **WA ICR**
0.133 mi. **WA ALLSITES**
704 ft. **Site 7 of 7 in cluster N** **WA CSCSL NFA**
RCRA NonGen / NLR
Relative: **FINDS**
Higher **ECHO**

Actual: **53 ft.**

SEMS-ARCHIVE:

Site ID:	1000635
EPA ID:	WAD009260076
Federal Facility:	N
NPL:	Not on the NPL
Non NPL Status:	NFRAP-Site does not qualify for the NPL based on existing information

Following information was gathered from the prior CERCLIS update completed in 10/2013:

Site ID:	1000635

JARVIE PAINT MFG CO (Continued) **1000432974**

Federal Facility: Not a Federal Facility
NPL Status: Not on the NPL
Non NPL Status: NFRAP-Site does not qualify for the NPL based on existing information

CERCLIS-NFRAP Assessment History:
Action: DISCOVERY
Date Started: / /
Date Completed: 06/01/81
Priority Level: Not reported

Action: PRELIMINARY ASSESSMENT
Date Started: 04/16/85
Date Completed: 04/24/85
Priority Level: Higher priority for further assessment

Action: SITE INSPECTION
Date Started: 09/30/86
Date Completed: 09/30/86
Priority Level: NFRAP-Site does not qualify for the NPL based on existing information

Action: ARCHIVE SITE
Date Started: / /
Date Completed: 09/30/86
Priority Level: Not reported

UST:
Facility ID: 65362336
Site Id: 8363
UBI: Not reported
Phone Number: Not reported
Decimal Latitude: 47.627329734
Decimal Longitude: -122.34167555

Tank Name: 1
Tag Number: Not reported
Tank Status: Removed
Tank Status Date: 08/06/1996
Tank Install Date: 00/31/1964
Tank Closure Date: Not reported
Capacity Range: 2,001 to 4,999 Gallons
Tank Permit Expiration Date: Not reported
Tank Upgrade Date: Not reported
Tank Spill Prevention: Not reported
Tank Overfill Prevention: Not reported
Tank Material: Steel
Tank Construction: Single Wall Tank
Tank Tightness Test: Not reported
Tank Corrosion Protection: Not reported
Tank Manifold: Not reported
Tank Release Detection: Not reported
Tank SFC Type: Not reported
Pipe Material: Steel
Pipe Construction: Not reported
Pipe Primary Release Detection: Not reported
Pipe Second Release Detection: Not reported
Pipe Corrosion Protection: Not reported

JARVIE PAINT MFG CO (Continued) **1000432974**

Pipe Pumping System:	Not reported
Responsible Unit:	NORTHWEST
Dispencer/Pump SFC Type:	Not reported

Tank Name:	2
Tag Number:	Not reported
Tank Status:	Removed
Tank Status Date:	08/06/1996
Tank Install Date:	00/31/1964
Tank Closure Date:	Not reported
Capacity Range:	2,001 to 4,999 Gallons
Tank Permit Expiration Date:	Not reported
Tank Upgrade Date:	Not reported
Tank Spill Prevention:	Not reported
Tank Overfill Prevention:	Not reported
Tank Material:	Steel
Tank Construction:	Single Wall Tank
Tank Tightness Test:	Not reported
Tank Corrosion Protection:	Not reported
Tank Manifold:	Not reported
Tank Release Detection:	Not reported
Tank SFC Type:	Not reported
Pipe Material:	Steel
Pipe Construction:	Not reported
Pipe Primary Release Detection:	Not reported
Pipe Second Release Detection:	Not reported
Pipe Corrosion Protection:	Not reported
Pipe Pumping System:	Not reported
Responsible Unit:	NORTHWEST
Dispencer/Pump SFC Type:	Not reported

Tank Name:	3
Tag Number:	Not reported
Tank Status:	Removed
Tank Status Date:	08/06/1996
Tank Install Date:	00/31/1964
Tank Closure Date:	Not reported
Capacity Range:	111 TO 1,100 Gallons
Tank Permit Expiration Date:	Not reported
Tank Upgrade Date:	Not reported
Tank Spill Prevention:	Not reported
Tank Overfill Prevention:	Not reported
Tank Material:	Steel
Tank Construction:	Single Wall Tank
Tank Tightness Test:	Not reported
Tank Corrosion Protection:	Not reported
Tank Manifold:	Not reported
Tank Release Detection:	Not reported
Tank SFC Type:	Not reported
Pipe Material:	Steel
Pipe Construction:	Not reported
Pipe Primary Release Detection:	Not reported
Pipe Second Release Detection:	Not reported
Pipe Corrosion Protection:	Not reported
Pipe Pumping System:	Not reported

JARVIE PAINT MFG CO (Continued) **1000432974**

Responsible Unit:	NORTHWEST
Dispencer/Pump SFC Type:	Not reported

Tank Name:	4
Tag Number:	Not reported
Tank Status:	Removed
Tank Status Date:	08/06/1996
Tank Install Date:	00/31/1964
Tank Closure Date:	Not reported
Capacity Range:	111 TO 1,100 Gallons
Tank Permit Expiration Date:	Not reported
Tank Upgrade Date:	Not reported
Tank Spill Prevention:	Not reported
Tank Overfill Prevention:	Not reported
Tank Material:	Steel
Tank Construction:	Single Wall Tank
Tank Tightness Test:	Not reported
Tank Corrosion Protection:	Not reported
Tank Manifold:	Not reported
Tank Release Detection:	Not reported
Tank SFC Type:	Not reported
Pipe Material:	Steel
Pipe Construction:	Not reported
Pipe Primary Release Detection:	Not reported
Pipe Second Release Detection:	Not reported
Pipe Corrosion Protection:	Not reported
Pipe Pumping System:	Not reported
Responsible Unit:	NORTHWEST
Dispencer/Pump SFC Type:	Not reported

Tank Name:	5
Tag Number:	Not reported
Tank Status:	Removed
Tank Status Date:	08/06/1996
Tank Install Date:	00/31/1964
Tank Closure Date:	Not reported
Capacity Range:	5,000 to 9,999 Gallons
Tank Permit Expiration Date:	Not reported
Tank Upgrade Date:	Not reported
Tank Spill Prevention:	Not reported
Tank Overfill Prevention:	Not reported
Tank Material:	Steel
Tank Construction:	Single Wall Tank
Tank Tightness Test:	Not reported
Tank Corrosion Protection:	Not reported
Tank Manifold:	Not reported
Tank Release Detection:	Not reported
Tank SFC Type:	Not reported
Pipe Material:	Steel
Pipe Construction:	Not reported
Pipe Primary Release Detection:	Not reported
Pipe Second Release Detection:	Not reported
Pipe Corrosion Protection:	Not reported
Pipe Pumping System:	Not reported
Responsible Unit:	NORTHWEST

JARVIE PAINT MFG CO (Continued) **1000432974**

Dispencer/Pump SFC Type: Not reported

Tank Name: 6
Tag Number: Not reported
Tank Status: Removed
Tank Status Date: 08/06/1996
Tank Install Date: 00/31/1964
Tank Closure Date: Not reported
Capacity Range: 5,000 to 9,999 Gallons
Tank Permit Expiration Date: Not reported
Tank Upgrade Date: Not reported
Tank Spill Prevention: Not reported
Tank Overfill Prevention: Not reported
Tank Material: Steel
Tank Construction: Single Wall Tank
Tank Tightness Test: Not reported
Tank Corrosion Protection: Not reported
Tank Manifold: Not reported
Tank Release Detection: Not reported
Tank SFC Type: Not reported
Pipe Material: Steel
Pipe Construction: Not reported
Pipe Primary Release Detection: Not reported
Pipe Second Release Detection: Not reported
Pipe Corrosion Protection: Not reported
Pipe Pumping System: Not reported
Responsible Unit: NORTHWEST
Dispencer/Pump SFC Type: Not reported

ICR:
Date Ecology Received Report: 02/20/98
Contaminants Found at Site: Petroleum products
Media Contaminated: Soil
Waste Management: Tank
Region: North Western
Type of Report Ecology Received: Interim cleanup report
Site Register Issue: 98-01
County Code: 17
Contact: Not reported
Report Title: Not reported

Date Ecology Received Report: 07/01/97
Contaminants Found at Site: Petroleum products
Media Contaminated: Soil
Waste Management: Tank
Region: North Western
Type of Report Ecology Received: Interim cleanup report
Site Register Issue: 98-01
County Code: 17
Contact: Not reported
Report Title: Not reported

Date Ecology Received Report: 10/07/99
Contaminants Found at Site: Petroleum products
Media Contaminated: Soil
Waste Management: Tank

JARVIE PAINT MFG CO (Continued) **1000432974**

Region:	North Western
Type of Report Ecology Received:	Final cleanup report
Site Register Issue:	98-18
County Code:	17
Contact:	Not reported
Report Title:	Not reported
Date Ecology Received Report:	05/21/99
Contaminants Found at Site:	Petroleum products
Media Contaminated:	Soil
Waste Management:	Tank
Region:	North Western
Type of Report Ecology Received:	Interim cleanup report
Site Register Issue:	98-16
County Code:	17
Contact:	Not reported
Report Title:	Not reported
Date Ecology Received Report:	12/11/98
Contaminants Found at Site:	Petroleum products
Media Contaminated:	Soil
Waste Management:	Tank
Region:	North Western
Type of Report Ecology Received:	Not reported
Site Register Issue:	98-20
County Code:	17
Contact:	Not reported
Report Title:	Not reported
Date Ecology Received Report:	10/13/94
Contaminants Found at Site:	Petroleum products
Media Contaminated:	Soil
Waste Management:	Tank
Region:	North Western
Type of Report Ecology Received:	Interim cleanup report
Site Register Issue:	93-38
County Code:	17
Contact:	Not reported
Report Title:	Not reported
Date Ecology Received Report:	11/16/94
Contaminants Found at Site:	Petroleum products
Media Contaminated:	Soil
Waste Management:	Tank
Region:	North Western
Type of Report Ecology Received:	Interim cleanup report
Site Register Issue:	93-39
County Code:	17
Contact:	Not reported
Report Title:	Not reported

ALLSITES:

Facility Name:	JARVIE PAINT MFG CO
Facility Id:	2137
Interaction:	3640
Interaction 1:	A

JARVIE PAINT MFG CO (Continued) **1000432974**

Interaction 2:	TIER2
Ecology Program:	HAZWASTE
Program Data:	EPCRA
Facility Alt.:	Not reported
Program ID:	WAD009260076
Date Interaction:	1990-01-01 00:00:00
Date Interaction 3:	Emergency/Haz Chem Rpt TI
Latitude:	47.627313262999998
Longitude:	-122.341416662

Interaction:	3641
Interaction 1:	I
Interaction 2:	IRAP
Ecology Program:	TOXICS
Program Data:	ISIS
Facility Alt.:	JARVIE PAINT MFG CO
Program ID:	Not reported
Date Interaction:	1997-07-01 00:00:00
Date Interaction 3:	Independent Remedial Actn
Latitude:	47.627313262999998
Longitude:	-122.341416662

Interaction:	3639
Interaction 1:	I
Interaction 2:	HWG
Ecology Program:	HAZWASTE
Program Data:	TURBOWASTE
Facility Alt.:	Not reported
Program ID:	WAD009260076
Date Interaction:	1980-07-02 00:00:00
Date Interaction 3:	Hazardous Waste Generator
Latitude:	47.627313262999998
Longitude:	-122.341416662

CSCSL NFA:

Facility/Site Id:	2137
CS Id:	59
NFA Date:	10/08/1999
Rank:	Not reported
VCP:	No
Latitude:	47.627320
Longitude:	-122.341446

RCRA NonGen / NLR:

Date form received by agency:	08/09/1991
Facility name:	JARVIE PAINT MFG CO
Facility address:	760 ALOHA ST SEATTLE, WA 98109
EPA ID:	WAD009260076
Contact:	JARVIE PAINT MF JARVIE PAINT MF
Contact address:	760 ALOHA ST SEATTLE, WA 98109-4312
Contact country:	US

JARVIE PAINT MFG CO (Continued) **1000432974**

Contact telephone: (000)000-0000
Contact email: Not reported
EPA Region: 10
Land type: Private
Classification: Non-Generator
Description: Handler: Non-Generators do not presently generate hazardous waste

Owner/Operator Summary:
Owner/operator name: JARVIE PAINT MF J
Owner/operator address: 760 ALOHA ST
SEATTLE, WA 98109
Owner/operator country: US
Owner/operator telephone: (000)000-0000
Legal status: Private
Owner/Operator Type: Owner
Owner/Op start date: 05/02/1996
Owner/Op end date: Not reported

Handler Activities Summary:
U.S. importer of hazardous waste: No
Mixed waste (haz. and radioactive): No
Recycler of hazardous waste: No
Transporter of hazardous waste: No
Treater, storer or disposer of HW: No
Underground injection activity: No
On-site burner exemption: No
Furnace exemption: No
Used oil fuel burner: No
Used oil processor: No
User oil refiner: No
Used oil fuel marketer to burner: No
Used oil Specification marketer: No
Used oil transfer facility: No
Used oil transporter: No

Historical Generators:
Date form received by agency: 08/09/1991
Site name: JARVIE PAINT MFG CO
Classification: Not a generator, verified

Facility Has Received Notices of Violations:
Regulation violated: SR - -145(2)(c)(i)
Area of violation: Generators - General
Date violation determined: 01/17/1992
Date achieved compliance: 03/03/1992
Violation lead agency: State
Enforcement action: WRITTEN INFORMAL
Enforcement action date: 03/03/1992
Enf. disposition status: Not reported
Enf. disp. status date: Not reported
Enforcement lead agency: State
Proposed penalty amount: Not reported
Final penalty amount: Not reported
Paid penalty amount: Not reported

JARVIE PAINT MFG CO (Continued) **1000432974**

Regulation violated:	SR - -170(1)(a)
Area of violation:	Generators - General
Date violation determined:	01/17/1992
Date achieved compliance:	04/03/1992
Violation lead agency:	State
Enforcement action:	WRITTEN INFORMAL
Enforcement action date:	03/03/1992
Enf. disposition status:	Not reported
Enf. disp. status date:	Not reported
Enforcement lead agency:	State
Proposed penalty amount:	Not reported
Final penalty amount:	Not reported
Paid penalty amount:	Not reported

Evaluation Action Summary:

Evaluation date:	01/17/1992
Evaluation:	COMPLIANCE EVALUATION INSPECTION ON-SITE
Area of violation:	Generators - General
Date achieved compliance:	03/03/1992
Evaluation lead agency:	State

Evaluation date:	01/17/1992
Evaluation:	COMPLIANCE EVALUATION INSPECTION ON-SITE
Area of violation:	Generators - General
Date achieved compliance:	04/03/1992
Evaluation lead agency:	State

FINDS:

Registry ID: 110005313829

Environmental Interest/Information System

Washington Facility / Site Identification System (WA-FSIS) provides a means to query and display data maintained by the Washington Department of Ecology. This system contains key information for each facility/site that is currently, or has been, of interest to the Air Quality, Dam Safety, Hazardous Waste, Toxics Cleanup, and Water Quality Programs.

NCDB (National Compliance Data Base) supports implementation of the Federal Insecticide, Fungicide, and Rodenticide Act (FIFRA) and the Toxic Substances Control Act (TSCA). The system tracks inspections in regions and states with cooperative agreements, enforcement actions, and settlements.

RCRAInfo is a national information system that supports the Resource Conservation and Recovery Act (RCRA) program through the tracking of events and activities related to facilities that generate, transport, and treat, store, or dispose of hazardous waste. RCRAInfo allows RCRA program staff to track the notification, permit, compliance, and corrective action activities required under RCRA.

ECHO:

Envid:	1000432974
Registry ID:	110005313829
DFR URL:	http://echo.epa.gov/detailed_facility_report?fid=110005313829

Y124 **HAUGE HASSAIN INC** **WA ALLSITES** **1000233159**
SSW **416 DEXTER AVE N** **RCRA NonGen / NLR** **WAD043447762**
1/8-1/4 **SEATTLE, WA 98109** **FINDS**
0.135 mi. **ECHO**
711 ft. **Site 1 of 2 in cluster Y**

Relative:
Higher

Actual:
71 ft.

ALLSITES:

Facility Name:	HAUGE HASSAIN INC
Facility Id:	28599162
Interaction:	36161
Interaction 1:	I
Interaction 2:	HWG
Ecology Program:	HAZWASTE
Program Data:	TURBOWASTE
Facility Alt.:	Not reported
Program ID:	WAD043447762
Date Interaction:	1986-10-30 00:00:00
Date Interaction 3:	Hazardous Waste Generator
Latitude:	47.622560737999997
Longitude:	-122.34198255

RCRA NonGen / NLR:

Date form received by agency:	07/09/1990
Facility name:	HAUGE HASSAIN INC
Facility address:	416 DEXTER AVE N SEATTLE, WA 98109
EPA ID:	WAD043447762
Mailing address:	207 6TH AVE N SEATTLE, WA 98109-5005
Contact:	HAUGE HASSAIN I HAUGE HASSAIN I
Contact address:	207 6TH AVE N SEATTLE, WA 98109-5005
Contact country:	US
Contact telephone:	(000)000-0000
Contact email:	Not reported
EPA Region:	10
Classification:	Non-Generator
Description:	Handler: Non-Generators do not presently generate hazardous waste

Owner/Operator Summary:

Owner/operator name:	HAUGE HASSAIN I H
Owner/operator address:	416 DEXTER AVE N SEATTLE, WA 98109
Owner/operator country:	US
Owner/operator telephone:	(000)000-0000
Legal status:	Private
Owner/Operator Type:	Owner
Owner/Op start date:	05/02/1996
Owner/Op end date:	Not reported

Handler Activities Summary:

U.S. importer of hazardous waste:	No
Mixed waste (haz. and radioactive):	No
Recycler of hazardous waste:	No
Transporter of hazardous waste:	No
Treater, storer or disposer of HW:	No

HAUGE HASSAIN INC (Continued) **1000233159**

Underground injection activity:	No
On-site burner exemption:	No
Furnace exemption:	No
Used oil fuel burner:	No
Used oil processor:	No
User oil refiner:	No
Used oil fuel marketer to burner:	No
Used oil Specification marketer:	No
Used oil transfer facility:	No
Used oil transporter:	No

Historical Generators:

Date form received by agency:	07/09/1990
Site name:	HAUGE HASSAIN INC
Classification:	Not a generator, verified
Violation Status:	No violations found

FINDS:

Registry ID: 110005320143

Environmental Interest/Information System

RCRAInfo is a national information system that supports the Resource Conservation and Recovery Act (RCRA) program through the tracking of events and activities related to facilities that generate, transport, and treat, store, or dispose of hazardous waste. RCRAInfo allows RCRA program staff to track the notification, permit, compliance, and corrective action activities required under RCRA.

ECHO:

Envid:	1000233159
Registry ID:	110005320143
DFR URL:	http://echo.epa.gov/detailed_facility_report?fid=110005320143

Z125 **ROSEN PROPERTY** **RCRA-SQG** **1001491199**
SE **960 REPUBLICAN ST** **WA VCP** **WAH000007914**
1/8-1/4 **SEATTLE, WA 98109** **WA ICR**
0.135 mi. **WA ALLSITES**
715 ft. **Site 1 of 5 in cluster Z** **WA CSCSL NFA**
FINDS
Relative: **WA MANIFEST**
Lower **ECHO**

Actual: **40 ft.**

RCRA-SQG:

Date form received by agency:	08/03/2016
Facility name:	WA UW ROSEN BLDG
Facility address:	960 REPUBLICAN ST SEATTLE, WA 98109
EPA ID:	WAH000007914
Mailing address:	PO BOX 354400 SEATTLE, WA 98195
Contact:	DOUG GALLUCCI
Contact address:	PO BOX 354400 SEATTLE, WA 98195
Contact country:	US

ROSEN PROPERTY (Continued) **1001491199**

Contact telephone: (206) 543-0467
Contact email: Not reported
EPA Region: 10
Classification: Small Small Quantity Generator
Description: Handler: generates more than 100 and less than 1000 kg of hazardous waste during any calendar month and accumulates less than 6000 kg of hazardous waste at any time; or generates 100 kg or less of hazardous waste during any calendar month, and accumulates more than 1000 kg of hazardous waste at any time

Owner/Operator Summary:

Owner/operator name: UNIVERSITY OF WASHINGTON
Owner/operator address: PO BOX 354400
SEATTLE, 98195
Owner/operator country: US
Owner/operator telephone: (206)543-0467
Legal status: State
Owner/Operator Type: Owner
Owner/Op start date: 08/03/2016
Owner/Op end date: Not reported

Owner/operator name: UNIVERSITY OF WASHINGTON
Owner/operator address: PO BOX 354400
SEATTLE, 98195
Owner/operator country: US
Owner/operator telephone: (206)543-0467
Legal status: State
Owner/Operator Type: Owner
Owner/Op start date: 03/12/1999
Owner/Op end date: Not reported

Owner/operator name: UNIVERSITY OF WASHINGTON
Owner/operator address: PO BOX 354400
SEATTLE, WA 98195
Owner/operator country: US
Owner/operator telephone: (206)685-2848
Legal status: Private
Owner/Operator Type: Operator
Owner/Op start date: Not reported
Owner/Op end date: Not reported

Owner/operator name: B. R. FRANZA
Owner/operator address: PO BOX 357730
SEATTLE, 98195
Owner/operator country: US
Owner/operator telephone: (206)616-5088
Legal status: State
Owner/Operator Type: Operator
Owner/Op start date: 03/12/1999
Owner/Op end date: Not reported

Owner/operator name: UNIVERSITY OF WASHINGTON
Owner/operator address: PO BOX 354400
SEATTLE, WA 98195
Owner/operator country: US
Owner/operator telephone: Not reported
Legal status: State

ROSEN PROPERTY (Continued) **1001491199**

Owner/Operator Type: Owner
Owner/Op start date: 03/12/1999
Owner/Op end date: Not reported

Owner/operator name: UNIVERSITY OF WASHINGTON
Owner/operator address: PO BOX 357730
SEATTLE, 98195
Owner/operator country: US
Owner/operator telephone: (206)616-5088
Legal status: State
Owner/Operator Type: Operator
Owner/Op start date: 03/12/1999
Owner/Op end date: Not reported

Owner/operator name: CITY INVESTORS IX LLC
Owner/operator address: 2353 130TH AVE NE STE 100
BELLEVUE, WA 98005
Owner/operator country: US
Owner/operator telephone: (425)453-1940
Legal status: Private
Owner/Operator Type: Owner
Owner/Op start date: Not reported
Owner/Op end date: Not reported

Owner/operator name: UNIVERSITY OF WASHINGTON
Owner/operator address: PO BOX 357730
SEATTLE, WA 98195
Owner/operator country: US
Owner/operator telephone: Not reported
Legal status: State
Owner/Operator Type: Operator
Owner/Op start date: 03/12/1999
Owner/Op end date: Not reported

Handler Activities Summary:
U.S. importer of hazardous waste: No
Mixed waste (haz. and radioactive): No
Recycler of hazardous waste: No
Transporter of hazardous waste: No
Treater, storer or disposer of HW: No
Underground injection activity: No
On-site burner exemption: No
Furnace exemption: No
Used oil fuel burner: No
Used oil processor: No
User oil refiner: No
Used oil fuel marketer to burner: No
Used oil Specification marketer: No
Used oil transfer facility: No
Used oil transporter: No

. Waste code: D001
. Waste name: IGNITABLE WASTE

. Waste code: D002
. Waste name: CORROSIVE WASTE

ROSEN PROPERTY (Continued) **1001491199**

. Waste code: D003
. Waste name: REACTIVE WASTE

. Waste code: D007
. Waste name: CHROMIUM

. Waste code: D022
. Waste name: CHLOROFORM

. Waste code: U002
. Waste name: 2-PROPANONE (I) (OR) ACETONE (I)

. Waste code: U003
. Waste name: ACETONITRILE (I,T)

. Waste code: U154
. Waste name: METHANOL (I) (OR) METHYL ALCOHOL (I)

. Waste code: U188
. Waste name: PHENOL

. Waste code: U239
. Waste name: BENZENE, DIMETHYL- (I,T) (OR) XYLENE (I)

. Waste code: WSC2
. Waste name: Washington State solid or semisolid corrosive Dangerous Waste with a pH less than or equal to 2, or greater than or equal to 12.5, based upon a specific testing method.

. Waste code: WT01
. Waste name: Washington State Extremely Hazardous Toxic Waste with a toxic constituents concentration greater than or equal to 1.0%, determined by biological testing methods or a book designation procedure.

. Waste code: WT02
. Waste name: Washington State Dangerous Toxic Waste with a toxic constituents concentration greater than or equal to 0.001% and less than 1.0%, determined by biological testing methods or a book designation procedure.

Historical Generators:
Date form received by agency: 02/14/2012
Site name: WA UW ROSEN BLDG
Classification: Conditionally Exempt Small Quantity Generator

. Waste code: WSQG
. Waste name: A placeholder to allow BR submission to validate. In WA State, Conditionally Exempt Small Quantity Generators (Called SQG in WA) are not required to report waste streams, so no valid State or Fed codes are available for reporting to BR.

Date form received by agency: 02/17/2011
Site name: WA UW ROSEN BLDG
Classification: Conditionally Exempt Small Quantity Generator

Date form received by agency: 02/02/2010
Site name: WA UW ROSEN BLDG

ROSEN PROPERTY (Continued) **1001491199**

Classification: Conditionally Exempt Small Quantity Generator

. Waste code: WSQG
. Waste name: A placeholder to allow BR submission to validate. In WA State, Conditionally Exempt Small Quantity Generators (Called SQG in WA) are not required to report waste streams, so no valid State or Fed codes are available for reporting to BR.

Date form received by agency: 12/31/2007
Site name: WA UW ROSEN BLDG
Classification: Not a generator, verified

Date form received by agency: 12/31/2005
Site name: WA UW ROSEN BLDG
Classification: Not a generator, verified

Date form received by agency: 12/31/2003
Site name: WA UW ROSEN BLDG
Classification: Not a generator, verified

Date form received by agency: 03/12/1999
Site name: WA UW ROSEN BLDG
Classification: Not a generator, verified

Violation Status: No violations found

VCP:
edr_fstat: WA
edr_fzip: 98109
edr_fcnty: KING
edr_zip: Not reported
Facility ID: 2500
VCP Status: Not reported
VCP: Yes
Ecology Status: Not reported
NFA Type: Not reported
Date NFA: 5/28/2009
Rank: Not reported
Cleanup Siteid: 5123

ICR:
Date Ecology Received Report: 05/05/94
Contaminants Found at Site: Petroleum products, Halogenated organic compounds
Media Contaminated: Groundwater, Soil
Waste Management: Heating fuel tank
Region: North Western
Type of Report Ecology Received: Final cleanup report
Site Register Issue: 93-32
County Code: 17
Contact: Not reported
Report Title: Not reported

Date Ecology Received Report: 07/27/94
Contaminants Found at Site: Petroleum products, Halogenated organic compounds
Media Contaminated: Groundwater, Soil
Waste Management: Heating fuel tank
Region: North Western

ROSEN PROPERTY (Continued) **1001491199**

Type of Report Ecology Received: Final cleanup report
Site Register Issue: 93-32
County Code: 17
Contact: Not reported
Report Title: Not reported

Date Ecology Received Report: / /
Contaminants Found at Site: Petroleum products
Media Contaminated: Groundwater, Soil
Waste Management: Tank
Region: North Western
Type of Report Ecology Received: Interim cleanup report
Site Register Issue: 95-10
County Code: 17
Contact: Not reported
Report Title: Not reported

ALLSITES:
Facility Name: ROSEN PROPERTY
Facility Id: 2500

Interaction: 4618
Interaction 1: I
Interaction 2: LUST
Ecology Program: TOXICS
Program Data: ISIS
Facility Alt.: Not reported
Program ID: 200081
Date Interaction: 1993-07-29 00:00:00
Date Interaction 3: LUST Facility
Latitude: 47.623433382000002
Longitude: -122.337496102

Interaction: 4622
Interaction 1: I
Interaction 2: VOLCLNST
Ecology Program: TOXICS
Program Data: ISIS
Facility Alt.: Rosen Property
Program ID: NW1936
Date Interaction: 2008-04-30 00:00:00
Date Interaction 3: Voluntary Cleanup Sites
Latitude: 47.623433382000002
Longitude: -122.337496102

Interaction: 4620
Interaction 1: I
Interaction 2: UST
Ecology Program: TOXICS
Program Data: UST
Facility Alt.: Not reported
Program ID: 200081
Date Interaction: 2000-02-29 00:00:00
Date Interaction 3: Underground Storage Tank
Latitude: 47.623433382000002

ROSEN PROPERTY (Continued) **1001491199**

Longitude: -122.337496102

Interaction: 4619
Interaction 1: A
Interaction 2: HWG
Ecology Program: HAZWASTE
Program Data: TURBOWASTE
Facility Alt.: WA UW Rosen Bldg
Program ID: WAH000007914
Date Interaction: 1999-03-12 00:00:00
Date Interaction 3: Hazardous Waste Generator
Latitude: 47.623433382000002
Longitude: -122.337496102

Interaction: 4621
Interaction 1: I
Interaction 2: VOLCLNST
Ecology Program: TOXICS
Program Data: ISIS
Facility Alt.: Rosen Property
Program ID: NW0862
Date Interaction: 1900-01-01 00:00:00
Date Interaction 3: Voluntary Cleanup Sites
Latitude: 47.623433382000002
Longitude: -122.337496102

CSCSL NFA:
Facility/Site Id: 2500
CS Id: 5123
NFA Date: 05/28/2009
Rank: Not reported
VCP: Yes
Latitude: 47.623439
Longitude: -122.337511

FINDS:

Registry ID: 110005394867

Environmental Interest/Information System

Washington Facility / Site Identification System (WA-FSIS) provides a means to query and display data maintained by the Washington Department of Ecology. This system contains key information for each facility/site that is currently, or has been, of interest to the Air Quality, Dam Safety, Hazardous Waste, Toxics Cleanup, and Water Quality Programs.

RCRAInfo is a national information system that supports the Resource Conservation and Recovery Act (RCRA) program through the tracking of events and activities related to facilities that generate, transport, and treat, store, or dispose of hazardous waste. RCRAInfo allows RCRA program staff to track the notification, permit, compliance, and corrective action activities required under RCRA.

ROSEN PROPERTY (Continued) **1001491199**

HAZARDOUS WASTE BIENNIAL REPORTER

WA MANIFEST:

Facility Site ID Number:	2500
EPA ID:	WAH000007914
NAICS:	611310
SWC Desc:	WSC2,WT01,WT02
FWC Desc:	D001,D002,D003,D006,D022,F003,P105
Form Comm:	TBG = H010, H100
Data Year:	2014
Permit by Rule:	False
Treatment by Generator:	True
Mixed radioactive waste:	False
Importer of hazardous waste:	False
Immediate recycler:	False
Treatment/Storage/Disposal/Recycling Facility:	False
Generator of dangerous fuel waste:	False
Generator marketing to burner:	False
Other marketers (i.e., blender, distributor, etc.):	False
Utility boiler burner:	False
Industry boiler burner:	False
Industrial Furnace:	False
Smelter defferal:	False
Universal waste - batteries - generate:	False
Universal waste - thermostats - generate:	False
Universal waste - mercury - generate:	False
Universal waste - lamps - generate:	False
Universal waste - batteries - accumulate:	False
Universal waste - thermostats - accumulate:	False
Universal waste - mercury - accumulate:	False
Universal waste - lamps - accumulate:	False
Destination Facility for Universal Waste:	False
Off-specification used oil burner - utility boiler:	False
Off-specification used oil burner - industrial boiler:	False
Off-specification used oil burner - industrial furnace:	False
Tax Reg #:	178019988
Business Type:	University
Mail Name:	University Of Washington
Mail addr line1:	PO Box 354400
Mail city,st,zip:	SEATTLE, WA 98195-4400
Mail country:	UNITED STATES
Legal org name:	University of Washington
Legal org type:	State
Legal addr line1:	PO Box 354400
Legal city,st,zip:	SEATTLE, WA 98195-4400
Legal country:	UNITED STATES
Legal phone nbr:	(206)543-0467
Legal effective date:	03/12/1999
Land org name:	City Investors IX LLC
Land org type:	Private
Land person name:	Not reported
Land addr line1:	2353 130th Ave NE
Land addr line2:	Ste 100
Land city,st,zip:	BELLEVUE, WA 98005
Land country:	UNITED STATES
Land phone nbr:	(425)453-1940

ROSEN PROPERTY (Continued) **1001491199**

Operator org name:	University of Washington
Operator org type:	State
Operator addr line1:	PO Box 357730
Operator city,st,zip:	SEATTLE, WA 98195
Operator country:	UNITED STATES
Operator phone nbr:	(206)616-5088
Operator effective date:	03/12/1999
Site contact name:	Doug Gallucci
Site contact addr line1:	PO Box 354400
Site Contact City/State/ Zip:	SEATTLE, WA 98195-4400
Site Contact Country:	UNITED STATES
Site Contact Phone #:	(206)543-0467
Site Contact EMail:	Not reported
Form Contact NAME:	Doug Gallucci
Form Contact ADDR LINE1:	PO Box 354400
Form Contact City,ST,Zip:	SEATTLE, WA 98195-4400
Form Contact Country:	UNITED STATES
Form Contact Phone #:	(206)543-0467
Form Contact EMail:	douglasg@washington.edu
Gen Status CD:	SQG
Monthly Generation:	True
Batch Generation:	False
One Time Generation:	False
Transport Own Waste:	False
Tranports Other Waste:	False
Recycler Onsite:	False
Transfer Facility:	False
Other Exemption:	Not reported
UW Battery Gen:	False
Used Oil Transporter:	False
Used Oil Transfer Facility:	False
Used Oil Processor:	False
Used Oil Refiner:	False
Used Oil Fuel Marketer Directs Shipments:	False
Used Oil Fuel Marketer Meets Specs:	False

Facility Site ID Number:	2500
EPA ID:	WAH000007914
NAICS:	611310
SWC Desc:	WT02
FWC Desc:	D001, D022, D002, F003, U002, U003, U007,
Form Comm:	TBG = H010, H100
Data Year:	2013
Permit by Rule:	False
Treatment by Generator:	True
Mixed radioactive waste:	False
Importer of hazardous waste:	False
Immediate recycler:	False
Treatment/Storage/Disposal/Recycling Facility:	False
Generator of dangerous fuel waste:	False
Generator marketing to burner:	False
Other marketers (i.e., blender, distributor, etc.):	False
Utility boiler burner:	False
Industry boiler burner:	False
Industrial Furnace:	False
Smelter defferal:	False

ROSEN PROPERTY (Continued) **1001491199**

Universal waste - batteries - generate:	False
Universal waste - thermostats - generate:	False
Universal waste - mercury - generate:	False
Universal waste - lamps - generate:	False
Universal waste - batteries - accumulate:	False
Universal waste - thermostats - accumulate:	False
Universal waste - mercury - accumulate:	False
Universal waste - lamps - accumulate:	False
Destination Facility for Universal Waste:	False
Off-specification used oil burner - utility boiler:	False
Off-specification used oil burner - industrial boiler:	False
Off-specification used oil burner - industrial furnace:	False
Tax Reg #:	178019988
Business Type:	University
Mail Name:	University Of Washington
Mail addr line1:	PO Box 354400
Mail city,st,zip:	SEATTLE, WA 98195-4400
Mail country:	UNITED STATES
Legal org name:	University of Washington
Legal org type:	State
Legal addr line1:	PO Box 354400
Legal city,st,zip:	SEATTLE, WA 98195-4400
Legal country:	UNITED STATES
Legal phone nbr:	(206)543-0467
Legal effective date:	03/12/1999
Land org name:	City Investors IX LLC
Land org type:	Private
Land person name:	Not reported
Land addr line1:	2353 130th Ave NE
Land addr line2:	Ste 100
Land city,st,zip:	BELLEVUE, WA 98005
Land country:	UNITED STATES
Land phone nbr:	(425)453-1940
Operator org name:	University of Washington
Operator org type:	State
Operator addr line1:	PO Box 357730
Operator city,st,zip:	SEATTLE, WA 98195
Operator country:	UNITED STATES
Operator phone nbr:	(206)616-5088
Operator effective date:	03/12/1999
Site contact name:	Dave Lundstrom
Site contact addr line1:	PO Box 354400
Site Contact City/State/ Zip:	SEATTLE, WA 98195-4400
Site Contact Country:	UNITED STATES
Site Contact Phone #:	(206)543-0467
Site Contact EMail:	Not reported
Form Contact NAME:	Doug Gallucci
Form Contact ADDR LINE1:	PO Box 354400
Form Contact City,ST,Zip:	SEATTLE, WA 98195-4400
Form Contact Country:	UNITED STATES
Form Contact Phone #:	(206)543-0467
Form Contact EMail:	douglasg@washington.edu
Gen Status CD:	SQG
Monthly Generation:	False
Batch Generation:	True
One Time Generation:	False
Transport Own Waste:	False

ROSEN PROPERTY (Continued) **1001491199**

Tranports Other Waste:	False
Recycler Onsite:	False
Transfer Facility:	False
Other Exemption:	Not reported
UW Battery Gen:	False
Used Oil Transporter:	False
Used Oil Transfer Facility:	False
Used Oil Processor:	False
Used Oil Refiner:	False
Used Oil Fuel Marketer Directs Shipments:	False
Used Oil Fuel Marketer Meets Specs:	False

Facility Site ID Number:	2500
EPA ID:	WAH000007914
NAICS:	611310
SWC Desc:	Not reported
FWC Desc:	Not reported
Form Comm:	Not reported
Data Year:	2012
Permit by Rule:	False
Treatment by Generator:	True
Mixed radioactive waste:	False
Importer of hazardous waste:	False
Immediate recycler:	False
Treatment/Storage/Disposal/Recycling Facility:	False
Generator of dangerous fuel waste:	False
Generator marketing to burner:	False
Other marketers (i.e., blender, distributor, etc.):	False
Utility boiler burner:	False
Industry boiler burner:	False
Industrial Furnace:	False
Smelter defferal:	False
Universal waste - batteries - generate:	False
Universal waste - thermostats - generate:	False
Universal waste - mercury - generate:	False
Universal waste - lamps - generate:	False
Universal waste - batteries - accumulate:	False
Universal waste - thermostats - accumulate:	False
Universal waste - mercury - accumulate:	False
Universal waste - lamps - accumulate:	False
Destination Facility for Universal Waste:	False
Off-specification used oil burner - utility boiler:	False
Off-specification used oil burner - industrial boiler:	False
Off-specification used oil burner - industrial furnace:	False
Tax Reg #:	178019988
Business Type:	University
Mail Name:	University Of Washington
Mail addr line1:	PO Box 354400
Mail city,st,zip:	SEATTLE, WA 98195-4400
Mail country:	UNITED STATES
Legal org name:	University of Washington
Legal org type:	State
Legal addr line1:	PO Box 354400
Legal city,st,zip:	SEATTLE, WA 98195-4400
Legal country:	UNITED STATES
Legal phone nbr:	(206)543-0467

ROSEN PROPERTY (Continued) **1001491199**

Legal effective date:	03/12/1999
Land org name:	City Investors IX LLC
Land org type:	Private
Land person name:	Not reported
Land addr line1:	2353 130th Ave NE
Land addr line2:	Ste 100
Land city,st,zip:	BELLEVUE, WA 98005
Land country:	UNITED STATES
Land phone nbr:	(425)453-1940
Operator org name:	University of Washington
Operator org type:	State
Operator addr line1:	PO Box 357730
Operator city,st,zip:	SEATTLE, WA 98195
Operator country:	UNITED STATES
Operator phone nbr:	(206)616-5088
Operator effective date:	03/12/1999
Site contact name:	Dave Lundstrom
Site contact addr line1:	PO Box 354400
Site Contact City/State/ Zip:	SEATTLE, WA 98195-4400
Site Contact Country:	UNITED STATES
Site Contact Phone #:	(206)543-0467
Site Contact EMail:	Not reported
Form Contact NAME:	Doug Gallucci
Form Contact ADDR LINE1:	PO Box 354400
Form Contact City,ST,Zip:	SEATTLE, WA 98195-4400
Form Contact Country:	UNITED STATES
Form Contact Phone #:	(206)543-0467
Form Contact EMail:	douglasg@washington.edu
Gen Status CD:	SQG
Monthly Generation:	True
Batch Generation:	False
One Time Generation:	False
Transport Own Waste:	False
Tranports Other Waste:	False
Recycler Onsite:	False
Transfer Facility:	False
Other Exemption:	Not reported
UW Battery Gen:	False
Used Oil Transporter:	False
Used Oil Transfer Facility:	False
Used Oil Processor:	False
Used Oil Refiner:	False
Used Oil Fuel Marketer Directs Shipments:	False
Used Oil Fuel Marketer Meets Specs:	False

Facility Site ID Number:	2500
EPA ID:	WAH000007914
NAICS:	61131
SWC Desc:	Not reported
FWC Desc:	Not reported
Form Comm:	Not reported
Data Year:	Not reported
Permit by Rule:	False
Treatment by Generator:	False
Mixed radioactive waste:	False
Importer of hazardous waste:	False

ROSEN PROPERTY (Continued) **1001491199**

Immediate recycler:	False
Treatment/Storage/Disposal/Recycling Facility:	False
Generator of dangerous fuel waste:	False
Generator marketing to burner:	False
Other marketers (i.e., blender, distributor, etc.):	False
Utility boiler burner:	False
Industry boiler burner:	False
Industrial Furnace:	False
Smelter defferal:	False
Universal waste - batteries - generate:	False
Universal waste - thermostats - generate:	False
Universal waste - mercury - generate:	False
Universal waste - lamps - generate:	False
Universal waste - batteries - accumulate:	False
Universal waste - thermostats - accumulate:	False
Universal waste - mercury - accumulate:	False
Universal waste - lamps - accumulate:	False
Destination Facility for Universal Waste:	False
Off-specification used oil burner - utility boiler:	False
Off-specification used oil burner - industrial boiler:	False
Off-specification used oil burner - industrial furnace:	False
Tax Reg #:	178019988
Business Type:	University
Mail Name:	University Of Washington
Mail addr line1:	PO Box 354400
Mail city,st,zip:	SEATTLE, WA 98195-4400
Mail country:	UNITED STATES
Legal org name:	University of Washington
Legal org type:	State
Legal addr line1:	PO Box 354400
Legal city,st,zip:	SEATTLE, WA 98195-4400
Legal country:	UNITED STATES
Legal phone nbr:	(206)543-0467
Legal effective date:	03/12/1999
Land org name:	City Investors IX LLC
Land org type:	Private
Land person name:	Not reported
Land addr line1:	2353 130th Ave NE
Land addr line2:	Ste 100
Land city,st,zip:	BELLEVUE, WA 98005
Land country:	UNITED STATES
Land phone nbr:	(425)453-1940
Operator org name:	University of Washington
Operator org type:	State
Operator addr line1:	PO Box 357730
Operator city,st,zip:	SEATTLE, WA 98195
Operator country:	UNITED STATES
Operator phone nbr:	(206)616-5088
Operator effective date:	03/12/1999
Site contact name:	Dave Lundstrom
Site contact addr line1:	PO Box 354400
Site Contact City/State/ Zip:	SEATTLE, WA 98195-4400
Site Contact Country:	UNITED STATES
Site Contact Phone #:	(206)543-0467
Site Contact EMail:	Not reported
Form Contact NAME:	Doug Gallucci
Form Contact ADDR LINE1:	PO Box 354400

ROSEN PROPERTY (Continued) **1001491199**

Form Contact City,ST,Zip:	SEATTLE, WA 98195-4400
Form Contact Country:	UNITED STATES
Form Contact Phone #:	(206)543-0467
Form Contact EMail:	douglasg@washington.edu
Gen Status CD:	SQG
Monthly Generation:	False
Batch Generation:	False
One Time Generation:	False
Transport Own Waste:	False
Tranports Other Waste:	False
Recycler Onsite:	False
Transfer Facility:	False
Other Exemption:	Not reported
UW Battery Gen:	True
Used Oil Transporter:	False
Used Oil Transfer Facility:	False
Used Oil Processor:	False
Used Oil Refiner:	False
Used Oil Fuel Marketer Directs Shipments:	False
Used Oil Fuel Marketer Meets Specs:	False

Facility Site ID Number:	2500
EPA ID:	WAH000007914
NAICS:	611310
SWC Desc:	WT02
FWC Desc:	D001,D002,D011,D022,U031
Form Comm:	TBG = H010, H100
Data Year:	2015
Permit by Rule:	False
Treatment by Generator:	True
Mixed radioactive waste:	False
Importer of hazardous waste:	False
Immediate recycler:	False
Treatment/Storage/Disposal/Recycling Facility:	False
Generator of dangerous fuel waste:	False
Generator marketing to burner:	False
Other marketers (i.e., blender, distributor, etc.):	False
Utility boiler burner:	False
Industry boiler burner:	False
Industrial Furnace:	False
Smelter defferal:	False
Universal waste - batteries - generate:	False
Universal waste - thermostats - generate:	False
Universal waste - mercury - generate:	False
Universal waste - lamps - generate:	False
Universal waste - batteries - accumulate:	False
Universal waste - thermostats - accumulate:	False
Universal waste - mercury - accumulate:	False
Universal waste - lamps - accumulate:	False
Destination Facility for Universal Waste:	False
Off-specification used oil burner - utility boiler:	False
Off-specification used oil burner - industrial boiler:	False
Off-specification used oil burner - industrial furnace:	False
Tax Reg #:	178019988
Business Type:	University
Mail Name:	University Of Washington

ROSEN PROPERTY (Continued) **1001491199**

Mail addr line1:	PO Box 354400
Mail city,st,zip:	SEATTLE, WA 98195-4400
Mail country:	UNITED STATES
Legal org name:	University of Washington
Legal org type:	State
Legal addr line1:	PO Box 354400
Legal city,st,zip:	SEATTLE, WA 98195-4400
Legal country:	UNITED STATES
Legal phone nbr:	(206)543-0467
Legal effective date:	03/12/1999
Land org name:	City Investors IX LLC
Land org type:	Private
Land person name:	Not reported
Land addr line1:	2353 130th Ave NE
Land addr line2:	Ste 100
Land city,st,zip:	BELLEVUE, WA 98005
Land country:	UNITED STATES
Land phone nbr:	(425)453-1940
Operator org name:	University of Washington
Operator org type:	State
Operator addr line1:	PO Box 357730
Operator city,st,zip:	SEATTLE, WA 98195
Operator country:	UNITED STATES
Operator phone nbr:	(206)616-5088
Operator effective date:	03/12/1999
Site contact name:	Doug Gallucci
Site contact addr line1:	PO Box 354400
Site Contact City/State/ Zip:	SEATTLE, WA 98195-4400
Site Contact Country:	UNITED STATES
Site Contact Phone #:	(206)543-0467
Site Contact EMail:	Not reported
Form Contact NAME:	Doug Gallucci
Form Contact ADDR LINE1:	PO Box 354400
Form Contact City,ST,Zip:	SEATTLE, WA 98195-4400
Form Contact Country:	UNITED STATES
Form Contact Phone #:	(206)543-0467
Form Contact EMail:	douglasg@washington.edu
Gen Status CD:	SQG
Monthly Generation:	True
Batch Generation:	False
One Time Generation:	False
Transport Own Waste:	False
Tranports Other Waste:	False
Recycler Onsite:	False
Transfer Facility:	False
Other Exemption:	Not reported
UW Battery Gen:	False
Used Oil Transporter:	False
Used Oil Transfer Facility:	False
Used Oil Processor:	False
Used Oil Refiner:	False
Used Oil Fuel Marketer Directs Shipments:	False
Used Oil Fuel Marketer Meets Specs:	False

Facility Site ID Number:	2500
EPA ID:	WAH000007914

ROSEN PROPERTY (Continued) **1001491199**

NAICS:	611310
SWC Desc:	Not reported
FWC Desc:	Not reported
Form Comm:	Not reported
Data Year:	2009
Permit by Rule:	False
Treatment by Generator:	True
Mixed radioactive waste:	False
Importer of hazardous waste:	False
Immediate recycler:	False
Treatment/Storage/Disposal/Recycling Facility:	False
Generator of dangerous fuel waste:	False
Generator marketing to burner:	False
Other marketers (i.e., blender, distributor, etc.):	False
Utility boiler burner:	False
Industry boiler burner:	False
Industrial Furnace:	False
Smelter defferal:	False
Universal waste - batteries - generate:	False
Universal waste - thermostats - generate:	False
Universal waste - mercury - generate:	False
Universal waste - lamps - generate:	False
Universal waste - batteries - accumulate:	False
Universal waste - thermostats - accumulate:	False
Universal waste - mercury - accumulate:	False
Universal waste - lamps - accumulate:	False
Destination Facility for Universal Waste:	False
Off-specification used oil burner - utility boiler:	False
Off-specification used oil burner - industrial boiler:	False
Off-specification used oil burner - industrial furnace:	False
Tax Reg #:	178019988
Business Type:	University
Mail Name:	University Of Washington
Mail addr line1:	PO Box 354400
Mail city,st,zip:	SEATTLE, WA 98195-4400
Mail country:	UNITED STATES
Legal org name:	University of Washington
Legal org type:	State
Legal addr line1:	PO Box 354400
Legal city,st,zip:	SEATTLE, WA 98195-4400
Legal country:	UNITED STATES
Legal phone nbr:	(206)543-0467
Legal effective date:	03/12/1999
Land org name:	City Investors IX LLC
Land org type:	Private
Land person name:	Not reported
Land addr line1:	2353 130th Ave NE
Land addr line2:	Ste 100
Land city,st,zip:	BELLEVUE, WA 98005
Land country:	UNITED STATES
Land phone nbr:	(425)453-1940
Operator org name:	University of Washington
Operator org type:	State
Operator addr line1:	PO Box 357730
Operator city,st,zip:	SEATTLE, WA 98195
Operator country:	UNITED STATES
Operator phone nbr:	(206)616-5088

ROSEN PROPERTY (Continued) **1001491199**

Operator effective date:	03/12/1999
Site contact name:	Dave Lundstrom
Site contact addr line1:	PO Box 354400
Site Contact City/State/ Zip:	SEATTLE, WA 98195-4400
Site Contact Country:	UNITED STATES
Site Contact Phone #:	(206)543-0467
Site Contact EMail:	Not reported
Form Contact NAME:	Doug Gallucci
Form Contact ADDR LINE1:	PO Box 354400
Form Contact City,ST,Zip:	SEATTLE, WA 98195-4400
Form Contact Country:	UNITED STATES
Form Contact Phone #:	(206)543-0467
Form Contact EMail:	douglasg@washington.edu
Gen Status CD:	SQG
Monthly Generation:	True
Batch Generation:	False
One Time Generation:	False
Transport Own Waste:	False
Tranports Other Waste:	False
Recycler Onsite:	False
Transfer Facility:	False
Other Exemption:	Not reported
UW Battery Gen:	False
Used Oil Transporter:	False
Used Oil Transfer Facility:	False
Used Oil Processor:	False
Used Oil Refiner:	False
Used Oil Fuel Marketer Directs Shipments:	False
Used Oil Fuel Marketer Meets Specs:	False

Facility Site ID Number:	2500
EPA ID:	WAH000007914
NAICS:	61131
SWC Desc:	Not reported
FWC Desc:	Not reported
Form Comm:	Not reported
Data Year:	Not reported
Permit by Rule:	No
Treatment by Generator:	No
Mixed radioactive waste:	No
Importer of hazardous waste:	No
Immediate recycler:	No
Treatment/Storage/Disposal/Recycling Facility:	No
Generator of dangerous fuel waste:	No
Generator marketing to burner:	No
Other marketers (i.e., blender, distributor, etc.):	No
Utility boiler burner:	No
Industry boiler burner:	No
Industrial Furnace:	No
Smelter defferal:	No
Universal waste - batteries - generate:	No
Universal waste - thermostats - generate:	No
Universal waste - mercury - generate:	No
Universal waste - lamps - generate:	No
Universal waste - batteries - accumulate:	No
Universal waste - thermostats - accumulate:	No

ROSEN PROPERTY (Continued) **1001491199**

Universal waste - mercury - accumulate:	No
Universal waste - lamps - accumulate:	No
Destination Facility for Universal Waste:	No
Off-specification used oil burner - utility boiler:	No
Off-specification used oil burner - industrial boiler:	No
Off-specification used oil burner - industrial furnace:	No
Tax Reg #:	178019988
Business Type:	University
Mail Name:	University Of Washington
Mail addr line1:	PO Box 354400
Mail city,st,zip:	SEATTLE, WA 98195-4400
Mail country:	UNITED STATES
Legal org name:	University of Washington
Legal org type:	State
Legal addr line1:	PO Box 354400
Legal city,st,zip:	SEATTLE, WA 98195-4400
Legal country:	UNITED STATES
Legal phone nbr:	(206)543-0467
Legal effective date:	03/12/1999
Land org name:	City Investors IX LLC
Land org type:	Private
Land person name:	Not reported
Land addr line1:	2353 130th Ave NE
Land addr line2:	Ste 100
Land city,st,zip:	BELLEVUE, WA 98005
Land country:	UNITED STATES
Land phone nbr:	(425)453-1940
Operator org name:	University of Washington
Operator org type:	State
Operator addr line1:	PO Box 357730
Operator city,st,zip:	SEATTLE, WA 98195
Operator country:	UNITED STATES
Operator phone nbr:	(206)616-5088
Operator effective date:	03/12/1999
Site contact name:	Dave Lundstrom
Site contact addr line1:	PO Box 354400
Site Contact City/State/ Zip:	SEATTLE, WA 98195-4400
Site Contact Country:	UNITED STATES
Site Contact Phone #:	(206)543-0467
Site Contact EMail:	Not reported
Form Contact NAME:	Doug Gallucci
Form Contact ADDR LINE1:	PO Box 354400
Form Contact City,ST,Zip:	SEATTLE, WA 98195-4400
Form Contact Country:	UNITED STATES
Form Contact Phone #:	(206)543-0467
Form Contact EMail:	douglasg@washington.edu
Gen Status CD:	SQG
Monthly Generation:	No
Batch Generation:	Yes
One Time Generation:	No
Transport Own Waste:	No
Tranports Other Waste:	No
Recycler Onsite:	No
Transfer Facility:	No
Other Exemption:	Not reported
UW Battery Gen:	No
Used Oil Transporter:	No

ROSEN PROPERTY (Continued) **1001491199**

Used Oil Transfer Facility:	No
Used Oil Processor:	No
Used Oil Refiner:	No
Used Oil Fuel Marketer Directs Shipments:	No
Used Oil Fuel Marketer Meets Specs:	No

Facility Site ID Number:	2500
EPA ID:	WAH000007914
NAICS:	61131
SWC Desc:	Not reported
FWC Desc:	Not reported
Form Comm:	Not reported
Data Year:	Not reported
Permit by Rule:	FALSE
Treatment by Generator:	FALSE
Mixed radioactive waste:	FALSE
Importer of hazardous waste:	FALSE
Immediate recycler:	FALSE
Treatment/Storage/Disposal/Recycling Facility:	FALSE
Generator of dangerous fuel waste:	FALSE
Generator marketing to burner:	FALSE
Other marketers (i.e., blender, distributor, etc.):	FALSE
Utility boiler burner:	FALSE
Industry boiler burner:	FALSE
Industrial Furnace:	FALSE
Smelter defferal:	FALSE
Universal waste - batteries - generate:	FALSE
Universal waste - thermostats - generate:	FALSE
Universal waste - mercury - generate:	TRUE
Universal waste - lamps - generate:	FALSE
Universal waste - batteries - accumulate:	FALSE
Universal waste - thermostats - accumulate:	FALSE
Universal waste - mercury - accumulate:	FALSE
Universal waste - lamps - accumulate:	FALSE
Destination Facility for Universal Waste:	FALSE
Off-specification used oil burner - utility boiler:	FALSE
Off-specification used oil burner - industrial boiler:	FALSE
Off-specification used oil burner - industrial furnace:	FALSE
Tax Reg #:	178019988
Business Type:	University
Mail Name:	University Of Washington
Mail addr line1:	PO Box 354400
Mail city,st,zip:	SEATTLE, WA 98195-4400
Mail country:	UNITED STATES
Legal org name:	University of Washington
Legal org type:	State
Legal addr line1:	PO Box 354400
Legal city,st,zip:	SEATTLE, WA 98195-4400
Legal country:	UNITED STATES
Legal phone nbr:	(206)543-0467
Legal effective date:	03/12/1999
Land org name:	City Investors IX LLC
Land org type:	Private
Land person name:	Not reported
Land addr line1:	2353 130th Ave NE
Land addr line2:	Ste 100

ROSEN PROPERTY (Continued) **1001491199**

Land city,st,zip:	BELLEVUE, WA 98005
Land country:	UNITED STATES
Land phone nbr:	(425)453-1940
Operator org name:	University of Washington
Operator org type:	State
Operator addr line1:	PO Box 357730
Operator city,st,zip:	SEATTLE, WA 98195
Operator country:	UNITED STATES
Operator phone nbr:	(206)616-5088
Operator effective date:	03/12/1999
Site contact name:	Dave Lundstrom
Site contact addr line1:	PO Box 354400
Site Contact City/State/ Zip:	SEATTLE, WA 98195-4400
Site Contact Country:	UNITED STATES
Site Contact Phone #:	(206)543-0467
Site Contact EMail:	Not reported
Form Contact NAME:	Doug Gallucci
Form Contact ADDR LINE1:	PO Box 354400
Form Contact City,ST,Zip:	SEATTLE, WA 98195-4400
Form Contact Country:	UNITED STATES
Form Contact Phone #:	(206)543-0467
Form Contact EMail:	douglasg@washington.edu
Gen Status CD:	SQG
Monthly Generation:	TRUE
Batch Generation:	FALSE
One Time Generation:	FALSE
Transport Own Waste:	FALSE
Tranports Other Waste:	FALSE
Recycler Onsite:	FALSE
Transfer Facility:	FALSE
Other Exemption:	Not reported
UW Battery Gen:	TRUE
Used Oil Transporter:	FALSE
Used Oil Transfer Facility:	FALSE
Used Oil Processor:	FALSE
Used Oil Refiner:	FALSE
Used Oil Fuel Marketer Directs Shipments:	FALSE
Used Oil Fuel Marketer Meets Specs:	FALSE

Facility Site ID Number:	2500
EPA ID:	WAH000007914
NAICS:	611310
SWC Desc:	Not reported
FWC Desc:	Not reported
Form Comm:	Not reported
Data Year:	2011
Permit by Rule:	False
Treatment by Generator:	True
Mixed radioactive waste:	False
Importer of hazardous waste:	False
Immediate recycler:	False
Treatment/Storage/Disposal/Recycling Facility:	False
Generator of dangerous fuel waste:	False
Generator marketing to burner:	False
Other marketers (i.e., blender, distributor, etc.):	False
Utility boiler burner:	False

ROSEN PROPERTY (Continued) **1001491199**

Industry boiler burner:	False
Industrial Furnace:	False
Smelter defferal:	False
Universal waste - batteries - generate:	False
Universal waste - thermostats - generate:	False
Universal waste - mercury - generate:	False
Universal waste - lamps - generate:	False
Universal waste - batteries - accumulate:	False
Universal waste - thermostats - accumulate:	False
Universal waste - mercury - accumulate:	False
Universal waste - lamps - accumulate:	False
Destination Facility for Universal Waste:	False
Off-specification used oil burner - utility boiler:	False
Off-specification used oil burner - industrial boiler:	False
Off-specification used oil burner - industrial furnace:	False
Tax Reg #:	178019988
Business Type:	University
Mail Name:	University Of Washington
Mail addr line1:	PO Box 354400
Mail city,st,zip:	SEATTLE, WA 98195-4400
Mail country:	UNITED STATES
Legal org name:	University of Washington
Legal org type:	State
Legal addr line1:	PO Box 354400
Legal city,st,zip:	SEATTLE, WA 98195-4400
Legal country:	UNITED STATES
Legal phone nbr:	(206)543-0467
Legal effective date:	03/12/1999
Land org name:	City Investors IX LLC
Land org type:	Private
Land person name:	Not reported
Land addr line1:	2353 130th Ave NE
Land addr line2:	Ste 100
Land city,st,zip:	BELLEVUE, WA 98005
Land country:	UNITED STATES
Land phone nbr:	(425)453-1940
Operator org name:	University of Washington
Operator org type:	State
Operator addr line1:	PO Box 357730
Operator city,st,zip:	SEATTLE, WA 98195
Operator country:	UNITED STATES
Operator phone nbr:	(206)616-5088
Operator effective date:	03/12/1999
Site contact name:	Dave Lundstrom
Site contact addr line1:	PO Box 354400
Site Contact City/State/ Zip:	SEATTLE, WA 98195-4400
Site Contact Country:	UNITED STATES
Site Contact Phone #:	(206)543-0467
Site Contact EMail:	Not reported
Form Contact NAME:	Doug Gallucci
Form Contact ADDR LINE1:	PO Box 354400
Form Contact City,ST,Zip:	SEATTLE, WA 98195-4400
Form Contact Country:	UNITED STATES
Form Contact Phone #:	(206)543-0467
Form Contact EMail:	douglasg@washington.edu
Gen Status CD:	SQG
Monthly Generation:	True

ROSEN PROPERTY (Continued) **1001491199**

Batch Generation:	False
One Time Generation:	False
Transport Own Waste:	False
Tranports Other Waste:	False
Recycler Onsite:	False
Transfer Facility:	False
Other Exemption:	Not reported
UW Battery Gen:	False
Used Oil Transporter:	False
Used Oil Transfer Facility:	False
Used Oil Processor:	False
Used Oil Refiner:	False
Used Oil Fuel Marketer Directs Shipments:	False
Used Oil Fuel Marketer Meets Specs:	False

Facility Site ID Number:	2500
EPA ID:	WAH000007914
NAICS:	611310
SWC Desc:	Not reported
FWC Desc:	Not reported
Form Comm:	Not reported
Data Year:	2010
Permit by Rule:	False
Treatment by Generator:	True
Mixed radioactive waste:	False
Importer of hazardous waste:	False
Immediate recycler:	False
Treatment/Storage/Disposal/Recycling Facility:	False
Generator of dangerous fuel waste:	False
Generator marketing to burner:	False
Other marketers (i.e., blender, distributor, etc.):	False
Utility boiler burner:	False
Industry boiler burner:	False
Industrial Furnace:	False
Smelter defferal:	False
Universal waste - batteries - generate:	False
Universal waste - thermostats - generate:	False
Universal waste - mercury - generate:	False
Universal waste - lamps - generate:	False
Universal waste - batteries - accumulate:	False
Universal waste - thermostats - accumulate:	False
Universal waste - mercury - accumulate:	False
Universal waste - lamps - accumulate:	False
Destination Facility for Universal Waste:	False
Off-specification used oil burner - utility boiler:	False
Off-specification used oil burner - industrial boiler:	False
Off-specification used oil burner - industrial furnace:	False
Tax Reg #:	178019988
Business Type:	University
Mail Name:	University Of Washington
Mail addr line1:	PO Box 354400
Mail city,st,zip:	SEATTLE, WA 98195-4400
Mail country:	UNITED STATES
Legal org name:	University of Washington
Legal org type:	State
Legal addr line1:	PO Box 354400

ROSEN PROPERTY (Continued) **1001491199**

Legal city,st,zip:	SEATTLE, WA 98195-4400
Legal country:	UNITED STATES
Legal phone nbr:	(206)543-0467
Legal effective date:	03/12/1999
Land org name:	City Investors IX LLC
Land org type:	Private
Land person name:	Not reported
Land addr line1:	2353 130th Ave NE
Land addr line2:	Ste 100
Land city,st,zip:	BELLEVUE, WA 98005
Land country:	UNITED STATES
Land phone nbr:	(425)453-1940
Operator org name:	University of Washington
Operator org type:	State
Operator addr line1:	PO Box 357730
Operator city,st,zip:	SEATTLE, WA 98195
Operator country:	UNITED STATES
Operator phone nbr:	(206)616-5088
Operator effective date:	03/12/1999
Site contact name:	Dave Lundstrom
Site contact addr line1:	PO Box 354400
Site Contact City/State/ Zip:	SEATTLE, WA 98195-4400
Site Contact Country:	UNITED STATES
Site Contact Phone #:	(206)543-0467
Site Contact EMail:	Not reported
Form Contact NAME:	Doug Gallucci
Form Contact ADDR LINE1:	PO Box 354400
Form Contact City,ST,Zip:	SEATTLE, WA 98195-4400
Form Contact Country:	UNITED STATES
Form Contact Phone #:	(206)543-0467
Form Contact EMail:	douglasg@washington.edu
Gen Status CD:	SQG
Monthly Generation:	False
Batch Generation:	True
One Time Generation:	False
Transport Own Waste:	False
Tranports Other Waste:	False
Recycler Onsite:	False
Transfer Facility:	False
Other Exemption:	Not reported
UW Battery Gen:	False
Used Oil Transporter:	False
Used Oil Transfer Facility:	False
Used Oil Processor:	False
Used Oil Refiner:	False
Used Oil Fuel Marketer Directs Shipments:	False
Used Oil Fuel Marketer Meets Specs:	False

Facility Site ID Number:	2500
EPA ID:	WAH000007914
NAICS:	61131
SWC Desc:	Not reported
FWC Desc:	Not reported
Form Comm:	Not reported
Data Year:	2008
Permit by Rule:	False

ROSEN PROPERTY (Continued) **1001491199**

Treatment by Generator:	True
Mixed radioactive waste:	False
Importer of hazardous waste:	False
Immediate recycler:	False
Treatment/Storage/Disposal/Recycling Facility:	False
Generator of dangerous fuel waste:	False
Generator marketing to burner:	False
Other marketers (i.e., blender, distributor, etc.):	False
Utility boiler burner:	False
Industry boiler burner:	False
Industrial Furnace:	False
Smelter defferal:	False
Universal waste - batteries - generate:	False
Universal waste - thermostats - generate:	False
Universal waste - mercury - generate:	False
Universal waste - lamps - generate:	False
Universal waste - batteries - accumulate:	False
Universal waste - thermostats - accumulate:	False
Universal waste - mercury - accumulate:	False
Universal waste - lamps - accumulate:	False
Destination Facility for Universal Waste:	False
Off-specification used oil burner - utility boiler:	False
Off-specification used oil burner - industrial boiler:	False
Off-specification used oil burner - industrial furnace:	False
Tax Reg #:	178019988
Business Type:	University
Mail Name:	University Of Washington
Mail addr line1:	PO Box 354400
Mail city,st,zip:	SEATTLE, WA 98195-4400
Mail country:	UNITED STATES
Legal org name:	University of Washington
Legal org type:	State
Legal addr line1:	PO Box 354400
Legal city,st,zip:	SEATTLE, WA 98195-4400
Legal country:	UNITED STATES
Legal phone nbr:	(206)543-0467
Legal effective date:	03/12/1999
Land org name:	City Investors IX LLC
Land org type:	Private
Land person name:	Not reported
Land addr line1:	2353 130th Ave NE
Land addr line2:	Ste 100
Land city,st,zip:	BELLEVUE, WA 98005
Land country:	UNITED STATES
Land phone nbr:	(425)453-1940
Operator org name:	University of Washington
Operator org type:	State
Operator addr line1:	PO Box 357730
Operator city,st,zip:	SEATTLE, WA 98195
Operator country:	UNITED STATES
Operator phone nbr:	(206)616-5088
Operator effective date:	03/12/1999
Site contact name:	Dave Lundstrom
Site contact addr line1:	PO Box 354400
Site Contact City/State/ Zip:	SEATTLE, WA 98195-4400
Site Contact Country:	UNITED STATES
Site Contact Phone #:	(206)543-0467

ROSEN PROPERTY (Continued) **1001491199**

Site Contact EMail:	Not reported
Form Contact NAME:	Doug Gallucci
Form Contact ADDR LINE1:	PO Box 354400
Form Contact City,ST,Zip:	SEATTLE, WA 98195-4400
Form Contact Country:	UNITED STATES
Form Contact Phone #:	(206)543-0467
Form Contact EMail:	douglasg@washington.edu
Gen Status CD:	SQG
Monthly Generation:	True
Batch Generation:	False
One Time Generation:	False
Transport Own Waste:	False
Tranports Other Waste:	False
Recycler Onsite:	False
Transfer Facility:	False
Other Exemption:	Not reported
UW Battery Gen:	False
Used Oil Transporter:	False
Used Oil Transfer Facility:	False
Used Oil Processor:	False
Used Oil Refiner:	False
Used Oil Fuel Marketer Directs Shipments:	False
Used Oil Fuel Marketer Meets Specs:	False

ECHO:

Envid:	1001491199
Registry ID:	110005394867
DFR URL:	http://echo.epa.gov/detailed_facility_report?fid=110005394867

Z126 **H & A INVESTMENTS PROPERTY** **WA UST** **U000587644**
SE **960 REPUBLICAN ST** **N/A**
1/8-1/4 **SEATTLE, WA 98109**
0.135 mi.
715 ft. **Site 2 of 5 in cluster Z**

Relative:
Lower

Actual:
40 ft.

UST:

Facility ID:	2500
Site Id:	200081
UBI:	Not reported
Phone Number:	Not reported
Decimal Latitude:	47.623439
Decimal Longitude:	-122.337511
Tank Name:	1
Tag Number:	Not reported
Tank Status:	Closed in Place
Tank Status Date:	02/29/2000
Tank Install Date:	00/01/1900
Tank Closure Date:	Not reported
Capacity Range:	Not reported
Tank Permit Expiration Date:	Not reported
Tank Upgrade Date:	Not reported
Tank Spill Prevention:	Not reported
Tank Overfill Prevention:	Not reported
Tank Material:	Not reported
Tank Construction:	Not reported

H & A INVESTMENTS PROPERTY (Continued) **U000587644**

Tank Tightness Test:	Not reported
Tank Corrosion Protection:	Not reported
Tank Manifold:	Not reported
Tank Release Detection:	Not reported
Tank SFC Type:	Not reported
Pipe Material:	Not reported
Pipe Construction:	Not reported
Pipe Primary Release Detection:	Not reported
Pipe Second Release Detection:	Not reported
Pipe Corrosion Protection:	Not reported
Pipe Pumping System:	Not reported
Responsible Unit:	NORTHWEST
Dispencer/Pump SFC Type:	Not reported

S127 **INTERSTATE BRANDS CORP HOSTESS** **RCRA-CESQG** **1000412948**
SW **434 AURORA AVE N** **WA VCP** **WAD009490343**
1/8-1/4 **SEATTLE, WA 98109** **WA ALLSITES**
0.140 mi. **WA CSCSL NFA**
737 ft. **Site 3 of 3 in cluster S** **FINDS**
WA MANIFEST
Relative: **ECHO**
Higher

Actual: **78 ft.**

RCRA-CESQG:

Date form received by agency:	01/12/2012
Facility name:	INTERSTATE BRANDS CORP HOSTESS
Facility address:	434 AURORA AVE N SEATTLE, WA 98109
EPA ID:	WAD009490343
Contact:	BRIAN SWANSON
Contact address:	434 AURORA AVE N SEATTLE, WA 98109
Contact country:	US
Contact telephone:	(253) 444-1152
Contact email:	BRIAN.SWANSON@HOSTESSBRANDS.COM
EPA Region:	10
Classification:	Conditionally Exempt Small Quantity Generator
Description:	Handler: generates 100 kg or less of hazardous waste per calendar month, and accumulates 1000 kg or less of hazardous waste at any time; or generates 1 kg or less of acutely hazardous waste per calendar month, and accumulates at any time: 1 kg or less of acutely hazardous waste; or 100 kg or less of any residue or contaminated soil, waste or other debris resulting from the cleanup of a spill, into or on any land or water, of acutely hazardous waste; or generates 100 kg or less of any residue or contaminated soil, waste or other debris resulting from the cleanup of a spill, into or on any land or water, of acutely hazardous waste during any calendar month, and accumulates at any time: 1 kg or less of acutely hazardous waste; or 100 kg or less of any residue or contaminated soil, waste or other debris resulting from the cleanup of a spill, into or on any land or water, of acutely hazardous waste

Owner/Operator Summary:

Owner/operator name:	INTERSTATE BRANDS CORPORATION
Owner/operator address:	12 E ARMOUR BLVD KANSAS CITY, 64111
Owner/operator country:	US
Owner/operator telephone:	(800)777-8067

INTERSTATE BRANDS CORP HOSTESS (Continued) **1000412948**

Legal status: Private
Owner/Operator Type: Owner
Owner/Op start date: 01/09/1996
Owner/Op end date: Not reported

Owner/operator name: INTERSTATE BRANDS CORPORATION
Owner/operator address: 121 E ARMOUR BLVD
KANSAS CITY, 64111
Owner/operator country: US
Owner/operator telephone: (800)777-8067
Legal status: Private
Owner/Operator Type: Operator
Owner/Op start date: 01/09/1996
Owner/Op end date: Not reported

Owner/operator name: INTERSTATE BRAN I
Owner/operator address: 121 E ARMOUR BLVD
KANSAS CITY, MO 64111
Owner/operator country: US
Owner/operator telephone: (800)777-8067
Legal status: Private
Owner/Operator Type: Operator
Owner/Op start date: 01/09/1996
Owner/Op end date: Not reported

Owner/operator name: INTERSTATE BRAN I
Owner/operator address: 12 E ARMOUR BLVD
KANSAS CITY, MO 64111
Owner/operator country: US
Owner/operator telephone: (800)777-8067
Legal status: Private
Owner/Operator Type: Owner
Owner/Op start date: 01/09/1996
Owner/Op end date: Not reported

Handler Activities Summary:
U.S. importer of hazardous waste: No
Mixed waste (haz. and radioactive): No
Recycler of hazardous waste: No
Transporter of hazardous waste: No
Treater, storer or disposer of HW: No
Underground injection activity: No
On-site burner exemption: No
Furnace exemption: No
Used oil fuel burner: No
Used oil processor: No
User oil refiner: No
Used oil fuel marketer to burner: No
Used oil Specification marketer: No
Used oil transfer facility: No
Used oil transporter: No

. Waste code: WSQG
. Waste name: A placeholder to allow BR submission to validate. In WA State, Conditionally Exempt Small Quantity Generators (Called SQG in WA) are not required to report waste streams, so no valid State or Fed codes are available for reporting to BR.

INTERSTATE BRANDS CORP HOSTESS (Continued) **1000412948**

Historical Generators:
Date form received by agency: 01/06/2011
Site name: INTERSTATE BRANDS CORP HOSTESS
Classification: Conditionally Exempt Small Quantity Generator

Date form received by agency: 03/09/2010
Site name: INTERSTATE BRANDS CORP HOSTESS
Classification: Conditionally Exempt Small Quantity Generator

. Waste code: WSQG
. Waste name: A placeholder to allow BR submission to validate. In WA State, Conditionally Exempt Small Quantity Generators (Called SQG in WA) are not required to report waste streams, so no valid State or Fed codes are available for reporting to BR.

Date form received by agency: 02/05/2008
Site name: INTERSTATE BRANDS CORP HOSTESS
Classification: Conditionally Exempt Small Quantity Generator

. Waste code: D001
. Waste name: IGNITABLE WASTE

. Waste code: D009
. Waste name: MERCURY

. Waste code: D033
. Waste name: HEXACHLOROBUTADIENE

. Waste code: F003
. Waste name: THE FOLLOWING SPENT NONHALOGENATED SOLVENTS: XYLENE, ACETONE, ETHYL ACETATE, ETHYL BENZENE, ETHYL ETHER, METHYL ISOBUTYL KETONE, N-BUTYL ALCOHOL, CYCLOHEXANONE, AND METHANOL; ALL SPENT SOLVENT MIXTURES/BLENDS CONTAINING, BEFORE USE, ONLY THE ABOVE SPENT NONHALOGENATED SOLVENTS; AND ALL SPENT SOLVENT MIXTURES/BLENDS CONTAINING, BEFORE USE, ONE OR MORE OF THE ABOVE NONHALOGENATED SOLVENTS, AND A TOTAL OF TEN PERCENT OR MORE (BY VOLUME) OF ONE OR MORE OF THOSE SOLVENTS LISTED IN F001, F002, F004, AND F005; AND STILL BOTTOMS FROM THE RECOVERY OF THESE SPENT SOLVENTS AND SPENT SOLVENT MIXTURES.

. Waste code: U154
. Waste name: METHANOL (I) (OR) METHYL ALCOHOL (I)

Date form received by agency: 12/31/2007
Site name: INTERSTATE BRANDS CORP HOSTESS
Classification: Not a generator, verified

Violation Status: No violations found

VCP:
edr_fstat: WA
edr_fzip: 98109
edr_fcnty: KING
edr_zip: Not reported
Facility ID: 84512858
VCP Status: Not reported
VCP: Yes

INTERSTATE BRANDS CORP HOSTESS (Continued) **1000412948**

Ecology Status: Not reported
NFA Type: Not reported
Date NFA: 3/16/2003
Rank: Not reported
Cleanup Siteid: 3525

ALLSITES:
Facility Name: INTERSTATE BRANDS CORP HOSTESS
Facility Id: 84512858

Interaction: 67847
Interaction 1: I
Interaction 2: HWG
Ecology Program: HAZWASTE
Program Data: TURBOWASTE
Facility Alt.: Not reported
Program ID: WAD009490343
Date Interaction: 1989-12-28 00:00:00
Date Interaction 3: Hazardous Waste Generator
Latitude: 47.622945197
Longitude: -122.34333422500001

Interaction: 67848
Interaction 1: I
Interaction 2: VOLCLNST
Ecology Program: TOXICS
Program Data: ISIS
Facility Alt.: Interstate Brands Corp Hostess
Program ID: NW1006
Date Interaction: 2002-12-05 00:00:00
Date Interaction 3: Voluntary Cleanup Sites
Latitude: 47.622945197
Longitude: -122.34333422500001

Interaction: 67846
Interaction 1: I
Interaction 2: TIER2
Ecology Program: HAZWASTE
Program Data: EPCRA
Facility Alt.: Not reported
Program ID: WAD009490343
Date Interaction: 1988-01-01 00:00:00
Date Interaction 3: Emergency/Haz Chem Rpt TI
Latitude: 47.622945197
Longitude: -122.34333422500001

Interaction: 67849
Interaction 1: I
Interaction 2: HWG
Ecology Program: HAZWASTE
Program Data: TURBOWASTE
Facility Alt.: Interstate Brands Corp Hostess
Program ID: WAD009490343
Date Interaction: 2006-01-01 00:00:00

INTERSTATE BRANDS CORP HOSTESS (Continued) **1000412948**

Date Interaction 3: Hazardous Waste Generator
Latitude: 47.622945197
Longitude: -122.34333422500001

CSCSL NFA:
Facility/Site Id: 84512858
CS Id: 3525
NFA Date: 03/16/2003
Rank: Not reported
VCP: Yes
Latitude: 47.622950
Longitude: -122.343345

FINDS:

Registry ID: 110005314891

Environmental Interest/Information System

Washington Facility / Site Identification System (WA-FSIS) provides a means to query and display data maintained by the Washington Department of Ecology. This system contains key information for each facility/site that is currently, or has been, of interest to the Air Quality, Dam Safety, Hazardous Waste, Toxics Cleanup, and Water Quality Programs.

RCRAInfo is a national information system that supports the Resource Conservation and Recovery Act (RCRA) program through the tracking of events and activities related to facilities that generate, transport, and treat, store, or dispose of hazardous waste. RCRAInfo allows RCRA program staff to track the notification, permit, compliance, and corrective action activities required under RCRA.

HAZARDOUS WASTE BIENNIAL REPORTER

WA MANIFEST:
Facility Site ID Number: 84512858
EPA ID: WAD009490343
NAICS: 311812
SWC Desc: Not reported
FWC Desc: D001
Form Comm: Not reported
Data Year: 2011
Permit by Rule: False
Treatment by Generator: False
Mixed radioactive waste: False
Importer of hazardous waste: False
Immediate recycler: False
Treatment/Storage/Disposal/Recycling Facility: False
Generator of dangerous fuel waste: False
Generator marketing to burner: False
Other marketers (i.e., blender, distributor, etc.): False
Utility boiler burner: False
Industry boiler burner: False
Industrial Furnace: False

INTERSTATE BRANDS CORP HOSTESS (Continued) **1000412948**

Smelter defferal:	False
Universal waste - batteries - generate:	False
Universal waste - thermostats - generate:	False
Universal waste - mercury - generate:	False
Universal waste - lamps - generate:	False
Universal waste - batteries - accumulate:	False
Universal waste - thermostats - accumulate:	False
Universal waste - mercury - accumulate:	False
Universal waste - lamps - accumulate:	False
Destination Facility for Universal Waste:	False
Off-specification used oil burner - utility boiler:	False
Off-specification used oil burner - industrial boiler:	False
Off-specification used oil burner - industrial furnace:	False
Tax Reg #:	601047351
Business Type:	Bakery
Mail Name:	Interstate Brands Corporation
Mail addr line1:	434 Aurora Ave N
Mail city,st,zip:	Seattle, WA 98109
Mail country:	UNITED STATES
Legal org name:	Interstate Brands Corporation
Legal org type:	Private
Legal addr line1:	12 E Armour Blvd
Legal city,st,zip:	Kansas City, MO 64111
Legal country:	UNITED STATES
Legal phone nbr:	(800)777-8067
Legal effective date:	01/09/1996
Land org name:	Interstate Brands Corporation
Land org type:	Private
Land person name:	Not reported
Land addr line1:	12 E Armour Blvd
Land city,st,zip:	Kansas City, MO 64111
Land country:	UNITED STATES
Land phone nbr:	(800)777-8067
Operator org name:	Interstate Brands Corporation
Operator org type:	Private
Operator addr line1:	121 E Armour Blvd
Operator city,st,zip:	Kansas City, MO 64111
Operator country:	UNITED STATES
Operator phone nbr:	(800)777-8067
Operator effective date:	01/09/1996
Site contact name:	Brian Swanson
Site contact addr line1:	434 Aurora Ave N
Site Contact City/State/ Zip:	Seattle, WA 98109
Site Contact Country:	UNITED STATES
Site Contact Phone #:	(253)444-1152
Site Contact EMail:	brian.swanson@hostessbrands.com
Form Contact NAME:	Carey Krantz
Form Contact ADDR LINE1:	1324 Arden Way
Form Contact City,ST,Zip:	Sacramento, CA 95815
Form Contact Country:	UNITED STATES
Form Contact Phone #:	(916)561-3601
Form Contact EMail:	carey.krantz@hostessbrands.com
Gen Status CD:	SQG
Monthly Generation:	False
Batch Generation:	True
One Time Generation:	False
Transport Own Waste:	False

INTERSTATE BRANDS CORP HOSTESS (Continued) **1000412948**

Tranports Other Waste: False
Recycler Onsite: False
Transfer Facility: False
Other Exemption: Not reported
UW Battery Gen: False
Used Oil Transporter: False
Used Oil Transfer Facility: False
Used Oil Processor: False
Used Oil Refiner: False
Used Oil Fuel Marketer Directs Shipments: False
Used Oil Fuel Marketer Meets Specs: False

Waste Streams Generated:

Facility ID: 84512858
Data Year: 2013
Description: Wste Paint flammable
Mix: False
Reported Qty: 400 LB
Kilo Qty: 181.440003
Density No: 0
Density Qty: Not reported

Facility ID: 84512858
Data Year: 2013
Description: Waste Aerosols
Mix: False
Reported Qty: 40 LB
Kilo Qty: 18.1440003
Density No: 0
Density Qty: Not reported

Facility ID: 84512858
Data Year: Not reported
Description: Waste methanol solution
Mix: No
Reported Qty: 15 GAL
Kilo Qty: 44.9146646659882
Density No: 0.791
Density Qty: SPG

Waste Stream Comments:

Facility ID: 84512858
Data Year: 2007
Comments: A-7 Waste methanol solution is generated from product coding equipment cleaning.

Facility ID: 84512858
Data Year: 2007
Comments: A-7 Waste methanol solution is generated from product coding equipment cleaning.

Facility Site ID Number: 84512858
EPA ID: WAD009490343
NAICS: 311812
SWC Desc: Not reported

INTERSTATE BRANDS CORP HOSTESS (Continued) **1000412948**

FWC Desc:	D001
Form Comm:	Not reported
Data Year:	Not reported
Permit by Rule:	FALSE
Treatment by Generator:	FALSE
Mixed radioactive waste:	FALSE
Importer of hazardous waste:	FALSE
Immediate recycler:	FALSE
Treatment/Storage/Disposal/Recycling Facility:	FALSE
Generator of dangerous fuel waste:	FALSE
Generator marketing to burner:	FALSE
Other marketers (i.e., blender, distributor, etc.):	FALSE
Utility boiler burner:	FALSE
Industry boiler burner:	FALSE
Industrial Furnace:	FALSE
Smelter defferal:	FALSE
Universal waste - batteries - generate:	FALSE
Universal waste - thermostats - generate:	FALSE
Universal waste - mercury - generate:	FALSE
Universal waste - lamps - generate:	FALSE
Universal waste - batteries - accumulate:	FALSE
Universal waste - thermostats - accumulate:	FALSE
Universal waste - mercury - accumulate:	FALSE
Universal waste - lamps - accumulate:	FALSE
Destination Facility for Universal Waste:	FALSE
Off-specification used oil burner - utility boiler:	FALSE
Off-specification used oil burner - industrial boiler:	FALSE
Off-specification used oil burner - industrial furnace:	FALSE
Tax Reg #:	601047351
Business Type:	Bakery
Mail Name:	Interstate Brands Corporation
Mail addr line1:	434 Aurora Ave N
Mail city,st,zip:	Seattle, WA 98109
Mail country:	UNITED STATES
Legal org name:	Interstate Brands Corporation
Legal org type:	Private
Legal addr line1:	12 E Armour Blvd
Legal city,st,zip:	Kansas City, MO 64111
Legal country:	UNITED STATES
Legal phone nbr:	(800)777-8067
Legal effective date:	01/09/1996
Land org name:	Interstate Brands Corporation
Land org type:	Private
Land person name:	Not reported
Land addr line1:	12 E Armour Blvd
Land city,st,zip:	Kansas City, MO 64111
Land country:	UNITED STATES
Land phone nbr:	(800)777-8067
Operator org name:	Interstate Brands Corporation
Operator org type:	Private
Operator addr line1:	121 E Armour Blvd
Operator city,st,zip:	Kansas City, MO 64111
Operator country:	UNITED STATES
Operator phone nbr:	(800)777-8067
Operator effective date:	01/09/1996
Site contact name:	Dan Hagen
Site contact addr line1:	434 Aurora Ave N

INTERSTATE BRANDS CORP HOSTESS (Continued) **1000412948**

Site Contact City/State/ Zip:	Seattle, WA 98109
Site Contact Country:	UNITED STATES
Site Contact Phone #:	(253)444-1158
Site Contact EMail:	hagen.dan@interstatebrands.com
Form Contact NAME:	Dan Hagen
Form Contact ADDR LINE1:	434 Aurora Ave N
Form Contact City,ST,Zip:	Seattle, WA 98109
Form Contact Country:	UNITED STATES
Form Contact Phone #:	(253)444-1158
Form Contact EMail:	hagen.dan@interstatebrands.com
Gen Status CD:	SQG
Monthly Generation:	FALSE
Batch Generation:	TRUE
One Time Generation:	FALSE
Transport Own Waste:	FALSE
Tranports Other Waste:	FALSE
Recycler Onsite:	FALSE
Transfer Facility:	FALSE
Other Exemption:	Not reported
UW Battery Gen:	FALSE
Used Oil Transporter:	FALSE
Used Oil Transfer Facility:	FALSE
Used Oil Processor:	FALSE
Used Oil Refiner:	FALSE
Used Oil Fuel Marketer Directs Shipments:	FALSE
Used Oil Fuel Marketer Meets Specs:	FALSE

Waste Streams Generated:

Facility ID:	84512858
Data Year:	2013
Description:	Wste Paint flammable
Mix:	False
Reported Qty:	400 LB
Kilo Qty:	181.440003
Density No:	0
Density Qty:	Not reported

Facility ID:	84512858
Data Year:	2013
Description:	Waste Aerosols
Mix:	False
Reported Qty:	40 LB
Kilo Qty:	18.1440003
Density No:	0
Density Qty:	Not reported

Facility ID:	84512858
Data Year:	Not reported
Description:	Waste methanol solution
Mix:	No
Reported Qty:	15 GAL
Kilo Qty:	44.9146646659882
Density No:	0.791
Density Qty:	SPG

Waste Stream Comments:

INTERSTATE BRANDS CORP HOSTESS (Continued) **1000412948**

Facility ID: 84512858
Data Year: 2007
Comments: A-7 Waste methanol solution is generated from product coding equipment cleaning.

Facility ID: 84512858
Data Year: 2007
Comments: A-7 Waste methanol solution is generated from product coding equipment cleaning.

Facility Site ID Number: 84512858
EPA ID: WAD009490343
NAICS: 311812
SWC Desc: Not reported
FWC Desc: D001
Form Comm: Not reported
Data Year: Not reported
Permit by Rule: False
Treatment by Generator: False
Mixed radioactive waste: False
Importer of hazardous waste: False
Immediate recycler: False
Treatment/Storage/Disposal/Recycling Facility: False
Generator of dangerous fuel waste: False
Generator marketing to burner: False
Other marketers (i.e., blender, distributor, etc.): False
Utility boiler burner: False
Industry boiler burner: False
Industrial Furnace: False
Smelter defferal: False
Universal waste - batteries - generate: False
Universal waste - thermostats - generate: False
Universal waste - mercury - generate: False
Universal waste - lamps - generate: False
Universal waste - batteries - accumulate: False
Universal waste - thermostats - accumulate: False
Universal waste - mercury - accumulate: False
Universal waste - lamps - accumulate: False
Destination Facility for Universal Waste: False
Off-specification used oil burner - utility boiler: False
Off-specification used oil burner - industrial boiler: False
Off-specification used oil burner - industrial furnace: False
Tax Reg #: 601047351
Business Type: Bakery
Mail Name: Interstate Brands Corporation
Mail addr line1: 434 Aurora Ave N
Mail city,st,zip: Seattle, WA 98109
Mail country: UNITED STATES
Legal org name: Interstate Brands Corporation
Legal org type: Private
Legal addr line1: 12 E Armour Blvd
Legal city,st,zip: Kansas City, MO 64111
Legal country: UNITED STATES
Legal phone nbr: (800)777-8067
Legal effective date: 01/09/1996
Land org name: Interstate Brands Corporation

INTERSTATE BRANDS CORP HOSTESS (Continued) **1000412948**

Land org type:	Private
Land person name:	Not reported
Land addr line1:	12 E Armour Blvd
Land city,st,zip:	Kansas City, MO 64111
Land country:	UNITED STATES
Land phone nbr:	(800)777-8067
Operator org name:	Interstate Brands Corporation
Operator org type:	Private
Operator addr line1:	121 E Armour Blvd
Operator city,st,zip:	Kansas City, MO 64111
Operator country:	UNITED STATES
Operator phone nbr:	(800)777-8067
Operator effective date:	01/09/1996
Site contact name:	Mark Silva
Site contact addr line1:	434 Aurora Ave N
Site Contact City/State/ Zip:	Seattle, WA 98109
Site Contact Country:	UNITED STATES
Site Contact Phone #:	(253)444-1152
Site Contact EMail:	silva_mark@interstatebrands.com
Form Contact NAME:	Carey Krantz
Form Contact ADDR LINE1:	1324 Arden Way
Form Contact City,ST,Zip:	Sacramento, CA 95815
Form Contact Country:	UNITED STATES
Form Contact Phone #:	(916)561-3601
Form Contact EMail:	krantz_carey@interstatebrands.com
Gen Status CD:	SQG
Monthly Generation:	False
Batch Generation:	True
One Time Generation:	False
Transport Own Waste:	False
Tranports Other Waste:	False
Recycler Onsite:	False
Transfer Facility:	False
Other Exemption:	Not reported
UW Battery Gen:	False
Used Oil Transporter:	False
Used Oil Transfer Facility:	False
Used Oil Processor:	False
Used Oil Refiner:	False
Used Oil Fuel Marketer Directs Shipments:	False
Used Oil Fuel Marketer Meets Specs:	False

Waste Streams Generated:

Facility ID:	84512858
Data Year:	2013
Description:	Wste Paint flammable
Mix:	False
Reported Qty:	400 LB
Kilo Qty:	181.440003
Density No:	0
Density Qty:	Not reported

Facility ID:	84512858
Data Year:	2013
Description:	Waste Aerosols
Mix:	False
Reported Qty:	40 LB

INTERSTATE BRANDS CORP HOSTESS (Continued) **1000412948**

Kilo Qty: 18.1440003
Density No: 0
Density Qty: Not reported

Facility ID: 84512858
Data Year: Not reported
Description: Waste methanol solution
Mix: No
Reported Qty: 15 GAL
Kilo Qty: 44.9146646659882
Density No: 0.791
Density Qty: SPG

Waste Stream Comments:
Facility ID: 84512858
Data Year: 2007
Comments: A-7 Waste methanol solution is generated from product coding equipment cleaning.

Facility ID: 84512858
Data Year: 2007
Comments: A-7 Waste methanol solution is generated from product coding equipment cleaning.

Facility Site ID Number: 84512858
EPA ID: WAD009490343
NAICS: 311812
SWC Desc: Not reported
FWC Desc: D001, F003
Form Comm: Not reported
Data Year: 2009
Permit by Rule: False
Treatment by Generator: False
Mixed radioactive waste: False
Importer of hazardous waste: False
Immediate recycler: False
Treatment/Storage/Disposal/Recycling Facility: False
Generator of dangerous fuel waste: False
Generator marketing to burner: False
Other marketers (i.e., blender, distributor, etc.): False
Utility boiler burner: False
Industry boiler burner: False
Industrial Furnace: False
Smelter defferal: False
Universal waste - batteries - generate: False
Universal waste - thermostats - generate: False
Universal waste - mercury - generate: False
Universal waste - lamps - generate: False
Universal waste - batteries - accumulate: False
Universal waste - thermostats - accumulate: False
Universal waste - mercury - accumulate: False
Universal waste - lamps - accumulate: False
Destination Facility for Universal Waste: False
Off-specification used oil burner - utility boiler: False
Off-specification used oil burner - industrial boiler: False
Off-specification used oil burner - industrial furnace: False

INTERSTATE BRANDS CORP HOSTESS (Continued) **1000412948**

Tax Reg #:	601047351
Business Type:	Bakery
Mail Name:	Interstate Brands Corporation
Mail addr line1:	434 Aurora Ave N
Mail city,st,zip:	Seattle, WA 98109
Mail country:	UNITED STATES
Legal org name:	Interstate Brands Corporation
Legal org type:	Private
Legal addr line1:	12 E Armour Blvd
Legal city,st,zip:	Kansas City, MO 64111
Legal country:	UNITED STATES
Legal phone nbr:	(800)777-8067
Legal effective date:	01/09/1996
Land org name:	Interstate Brands Corporation
Land org type:	Private
Land person name:	Not reported
Land addr line1:	12 E Armour Blvd
Land city,st,zip:	Kansas City, MO 64111
Land country:	UNITED STATES
Land phone nbr:	(800)777-8067
Operator org name:	Interstate Brands Corporation
Operator org type:	Private
Operator addr line1:	121 E Armour Blvd
Operator city,st,zip:	Kansas City, MO 64111
Operator country:	UNITED STATES
Operator phone nbr:	(800)777-8067
Operator effective date:	01/09/1996
Site contact name:	Mark Silva
Site contact addr line1:	434 Aurora Ave N
Site Contact City/State/ Zip:	Seattle, WA 98109
Site Contact Country:	UNITED STATES
Site Contact Phone #:	(253)444-1152
Site Contact EMail:	silva_mark@interstatebrands.com
Form Contact NAME:	Carey Krantz
Form Contact ADDR LINE1:	1324 Arden Way
Form Contact City,ST,Zip:	Sacramento, CA 95815
Form Contact Country:	UNITED STATES
Form Contact Phone #:	(916)561-3601
Form Contact EMail:	krantz_carey@interstatebrands.com
Gen Status CD:	SQG
Monthly Generation:	True
Batch Generation:	False
One Time Generation:	False
Transport Own Waste:	False
Tranports Other Waste:	False
Recycler Onsite:	False
Transfer Facility:	False
Other Exemption:	Not reported
UW Battery Gen:	False
Used Oil Transporter:	False
Used Oil Transfer Facility:	False
Used Oil Processor:	False
Used Oil Refiner:	False
Used Oil Fuel Marketer Directs Shipments:	False
Used Oil Fuel Marketer Meets Specs:	False

INTERSTATE BRANDS CORP HOSTESS (Continued) **1000412948**

Waste Streams Generated:

Facility ID:	84512858
Data Year:	2013
Description:	Wste Paint flammable
Mix:	False
Reported Qty:	400 LB
Kilo Qty:	181.440003
Density No:	0
Density Qty:	Not reported

Facility ID:	84512858
Data Year:	2013
Description:	Waste Aerosols
Mix:	False
Reported Qty:	40 LB
Kilo Qty:	18.1440003
Density No:	0
Density Qty:	Not reported

Facility ID:	84512858
Data Year:	Not reported
Description:	Waste methanol solution
Mix:	No
Reported Qty:	15 GAL
Kilo Qty:	44.9146646659882
Density No:	0.791
Density Qty:	SPG

Waste Stream Comments:

Facility ID:	84512858
Data Year:	2007
Comments:	A-7 Waste methanol solution is generated from product coding equipment cleaning.

Facility ID:	84512858
Data Year:	2007
Comments:	A-7 Waste methanol solution is generated from product coding equipment cleaning.

Facility Site ID Number:	84512858
EPA ID:	WAD009490343
NAICS:	311812
SWC Desc:	Not reported
FWC Desc:	D003
Form Comm:	Not reported
Data Year:	2012
Permit by Rule:	False
Treatment by Generator:	False
Mixed radioactive waste:	False
Importer of hazardous waste:	False
Immediate recycler:	False
Treatment/Storage/Disposal/Recycling Facility:	False
Generator of dangerous fuel waste:	False
Generator marketing to burner:	False
Other marketers (i.e., blender, distributor, etc.):	False

INTERSTATE BRANDS CORP HOSTESS (Continued) **1000412948**

Utility boiler burner:	False
Industry boiler burner:	False
Industrial Furnace:	False
Smelter defferal:	False
Universal waste - batteries - generate:	False
Universal waste - thermostats - generate:	False
Universal waste - mercury - generate:	False
Universal waste - lamps - generate:	False
Universal waste - batteries - accumulate:	False
Universal waste - thermostats - accumulate:	False
Universal waste - mercury - accumulate:	False
Universal waste - lamps - accumulate:	False
Destination Facility for Universal Waste:	False
Off-specification used oil burner - utility boiler:	False
Off-specification used oil burner - industrial boiler:	False
Off-specification used oil burner - industrial furnace:	False
Tax Reg #:	601047351
Business Type:	Bakery
Mail Name:	Interstate Brands Corporation
Mail addr line1:	434 Aurora Ave N
Mail city,st,zip:	Seattle, WA 98109
Mail country:	UNITED STATES
Legal org name:	Interstate Brands Corporation
Legal org type:	Private
Legal addr line1:	12 E Armour Blvd
Legal city,st,zip:	Kansas City, MO 64111
Legal country:	UNITED STATES
Legal phone nbr:	(800)777-8067
Legal effective date:	01/09/1996
Land org name:	Interstate Brands Corporation
Land org type:	Private
Land person name:	Not reported
Land addr line1:	12 E Armour Blvd
Land city,st,zip:	Kansas City, MO 64111
Land country:	UNITED STATES
Land phone nbr:	(800)777-8067
Operator org name:	Interstate Brands Corporation
Operator org type:	Private
Operator addr line1:	121 E Armour Blvd
Operator city,st,zip:	Kansas City, MO 64111
Operator country:	UNITED STATES
Operator phone nbr:	(800)777-8067
Operator effective date:	01/09/1996
Site contact name:	Brian Swanson
Site contact addr line1:	434 Aurora Ave N
Site Contact City/State/ Zip:	Seattle, WA 98109
Site Contact Country:	UNITED STATES
Site Contact Phone #:	(253)444-1152
Site Contact EMail:	brian.swanson@hostessbrands.com
Form Contact NAME:	Carey Krantz
Form Contact ADDR LINE1:	1324 Arden Way
Form Contact City,ST,Zip:	Sacramento, CA 95815
Form Contact Country:	UNITED STATES
Form Contact Phone #:	(916)561-3601
Form Contact EMail:	carey.krantz@hostessbrands.com
Gen Status CD:	SQG
Monthly Generation:	True

INTERSTATE BRANDS CORP HOSTESS (Continued) **1000412948**

Batch Generation: False
One Time Generation: False
Transport Own Waste: False
Tranports Other Waste: False
Recycler Onsite: False
Transfer Facility: False
Other Exemption: Not reported
UW Battery Gen: False
Used Oil Transporter: False
Used Oil Transfer Facility: False
Used Oil Processor: False
Used Oil Refiner: False
Used Oil Fuel Marketer Directs Shipments: False
Used Oil Fuel Marketer Meets Specs: False

Waste Streams Generated:

Facility ID: 84512858
Data Year: 2013
Description: Wste Paint flammable
Mix: False
Reported Qty: 400 LB
Kilo Qty: 181.440003
Density No: 0
Density Qty: Not reported

Facility ID: 84512858
Data Year: 2013
Description: Waste Aerosols
Mix: False
Reported Qty: 40 LB
Kilo Qty: 18.1440003
Density No: 0
Density Qty: Not reported

Facility ID: 84512858
Data Year: Not reported
Description: Waste methanol solution
Mix: No
Reported Qty: 15 GAL
Kilo Qty: 44.9146646659882
Density No: 0.791
Density Qty: SPG

Waste Stream Comments:

Facility ID: 84512858
Data Year: 2007
Comments: A-7 Waste methanol solution is generated from product coding equipment cleaning.

Facility ID: 84512858
Data Year: 2007
Comments: A-7 Waste methanol solution is generated from product coding equipment cleaning.

Facility Site ID Number: 84512858

INTERSTATE BRANDS CORP HOSTESS (Continued) **1000412948**

EPA ID:	WAD009490343
NAICS:	311812
SWC Desc:	Not reported
FWC Desc:	D001, D035, D004, D005, D006, D007, D008
Form Comm:	Not reported
Data Year:	2013
Permit by Rule:	False
Treatment by Generator:	False
Mixed radioactive waste:	False
Importer of hazardous waste:	False
Immediate recycler:	False
Treatment/Storage/Disposal/Recycling Facility:	False
Generator of dangerous fuel waste:	False
Generator marketing to burner:	False
Other marketers (i.e., blender, distributor, etc.):	False
Utility boiler burner:	False
Industry boiler burner:	False
Industrial Furnace:	False
Smelter defferal:	False
Universal waste - batteries - generate:	False
Universal waste - thermostats - generate:	False
Universal waste - mercury - generate:	False
Universal waste - lamps - generate:	False
Universal waste - batteries - accumulate:	False
Universal waste - thermostats - accumulate:	False
Universal waste - mercury - accumulate:	False
Universal waste - lamps - accumulate:	False
Destination Facility for Universal Waste:	False
Off-specification used oil burner - utility boiler:	False
Off-specification used oil burner - industrial boiler:	False
Off-specification used oil burner - industrial furnace:	False
Tax Reg #:	601047351
Business Type:	Bakery
Mail Name:	Interstate Brands Corporation
Mail addr line1:	434 Aurora Ave N
Mail city,st,zip:	Seattle, WA 98109
Mail country:	UNITED STATES
Legal org name:	Interstate Brands Corporation
Legal org type:	Private
Legal addr line1:	12 E Armour Blvd
Legal city,st,zip:	Kansas City, MO 64111
Legal country:	UNITED STATES
Legal phone nbr:	(800)777-8067
Legal effective date:	01/09/1996
Land org name:	Interstate Brands Corporation
Land org type:	Private
Land person name:	Not reported
Land addr line1:	12 E Armour Blvd
Land city,st,zip:	Kansas City, MO 64111
Land country:	UNITED STATES
Land phone nbr:	(800)777-8067
Operator org name:	Interstate Brands Corporation
Operator org type:	Private
Operator addr line1:	121 E Armour Blvd
Operator city,st,zip:	Kansas City, MO 64111
Operator country:	UNITED STATES
Operator phone nbr:	(800)777-8067

INTERSTATE BRANDS CORP HOSTESS (Continued) **1000412948**

Operator effective date:	01/09/1996
Site contact name:	Brian Swanson
Site contact addr line1:	434 Aurora Ave N
Site Contact City/State/ Zip:	Seattle, WA 98109
Site Contact Country:	UNITED STATES
Site Contact Phone #:	(253)444-1152
Site Contact EMail:	brian.swanson@hostessbrands.com
Form Contact NAME:	David Graves
Form Contact ADDR LINE1:	2330 Ripple Street
Form Contact City,ST,Zip:	Los Angeles, CA 90039-2826
Form Contact Country:	UNITED STATES
Form Contact Phone #:	(916)561-3601
Form Contact EMail:	dave.graves@interstatebrands.com
Gen Status CD:	MQG
Monthly Generation:	False
Batch Generation:	False
One Time Generation:	True
Transport Own Waste:	False
Tranports Other Waste:	False
Recycler Onsite:	False
Transfer Facility:	False
Other Exemption:	Not reported
UW Battery Gen:	False
Used Oil Transporter:	False
Used Oil Transfer Facility:	False
Used Oil Processor:	False
Used Oil Refiner:	False
Used Oil Fuel Marketer Directs Shipments:	False
Used Oil Fuel Marketer Meets Specs:	False

Waste Streams Generated:

Facility ID:	84512858
Data Year:	2013
Description:	Wste Paint flammable
Mix:	False
Reported Qty:	400 LB
Kilo Qty:	181.440003
Density No:	0
Density Qty:	Not reported

Facility ID:	84512858
Data Year:	2013
Description:	Waste Aerosols
Mix:	False
Reported Qty:	40 LB
Kilo Qty:	18.1440003
Density No:	0
Density Qty:	Not reported

Facility ID:	84512858
Data Year:	Not reported
Description:	Waste methanol solution
Mix:	No
Reported Qty:	15 GAL
Kilo Qty:	44.9146646659882
Density No:	0.791
Density Qty:	SPG

INTERSTATE BRANDS CORP HOSTESS (Continued) **1000412948**

Waste Stream Comments:
Facility ID: 84512858
Data Year: 2007
Comments: A-7 Waste methanol solution is generated from product coding equipment cleaning.

Facility ID: 84512858
Data Year: 2007
Comments: A-7 Waste methanol solution is generated from product coding equipment cleaning.

Facility Site ID Number: 84512858
EPA ID: WAD009490343
NAICS: 311812
SWC Desc: Not reported
FWC Desc: D001, F003
Form Comm: Not reported
Data Year: 2008
Permit by Rule: False
Treatment by Generator: False
Mixed radioactive waste: False
Importer of hazardous waste: False
Immediate recycler: False
Treatment/Storage/Disposal/Recycling Facility: False
Generator of dangerous fuel waste: False
Generator marketing to burner: False
Other marketers (i.e., blender, distributor, etc.): False
Utility boiler burner: False
Industry boiler burner: False
Industrial Furnace: False
Smelter defferal: False
Universal waste - batteries - generate: False
Universal waste - thermostats - generate: False
Universal waste - mercury - generate: False
Universal waste - lamps - generate: False
Universal waste - batteries - accumulate: False
Universal waste - thermostats - accumulate: False
Universal waste - mercury - accumulate: False
Universal waste - lamps - accumulate: False
Destination Facility for Universal Waste: False
Off-specification used oil burner - utility boiler: False
Off-specification used oil burner - industrial boiler: False
Off-specification used oil burner - industrial furnace: False
Tax Reg #: 601047351
Business Type: Bakery
Mail Name: Interstate Brands Corporation
Mail addr line1: 434 Aurora Ave N
Mail city,st,zip: Seattle, WA 98109
Mail country: UNITED STATES
Legal org name: Interstate Brands Corporation
Legal org type: Private
Legal addr line1: 12 E Armour Blvd
Legal city,st,zip: Kansas City, MO 64111
Legal country: UNITED STATES
Legal phone nbr: (800)777-8067
Legal effective date: 01/09/1996

INTERSTATE BRANDS CORP HOSTESS (Continued) **1000412948**

Land org name:	Interstate Brands Corporation
Land org type:	Private
Land person name:	Not reported
Land addr line1:	12 E Armour Blvd
Land city,st,zip:	Kansas City, MO 64111
Land country:	UNITED STATES
Land phone nbr:	(800)777-8067
Operator org name:	Interstate Brands Corporation
Operator org type:	Private
Operator addr line1:	121 E Armour Blvd
Operator city,st,zip:	Kansas City, MO 64111
Operator country:	UNITED STATES
Operator phone nbr:	(800)777-8067
Operator effective date:	01/09/1996
Site contact name:	Mark Silva
Site contact addr line1:	434 Aurora Ave N
Site Contact City/State/ Zip:	Seattle, WA 98109
Site Contact Country:	UNITED STATES
Site Contact Phone #:	(253)444-1152
Site Contact EMail:	silva_mark@interstatebrands.com
Form Contact NAME:	Carey Krantz
Form Contact ADDR LINE1:	1324 Arden Way
Form Contact City,ST,Zip:	Sacramento, CA 95815
Form Contact Country:	UNITED STATES
Form Contact Phone #:	(916)561-3601
Form Contact EMail:	krantz_carey@interstatebrands.com
Gen Status CD:	SQG
Monthly Generation:	True
Batch Generation:	False
One Time Generation:	False
Transport Own Waste:	False
Tranports Other Waste:	False
Recycler Onsite:	False
Transfer Facility:	False
Other Exemption:	Not reported
UW Battery Gen:	False
Used Oil Transporter:	False
Used Oil Transfer Facility:	False
Used Oil Processor:	False
Used Oil Refiner:	False
Used Oil Fuel Marketer Directs Shipments:	False
Used Oil Fuel Marketer Meets Specs:	False

Waste Streams Generated:

Facility ID:	84512858
Data Year:	2013
Description:	Wste Paint flammable
Mix:	False
Reported Qty:	400 LB
Kilo Qty:	181.440003
Density No:	0
Density Qty:	Not reported

Facility ID:	84512858
Data Year:	2013
Description:	Waste Aerosols
Mix:	False

INTERSTATE BRANDS CORP HOSTESS (Continued) **1000412948**

Reported Qty: 40 LB
Kilo Qty: 18.1440003
Density No: 0
Density Qty: Not reported

Facility ID: 84512858
Data Year: Not reported
Description: Waste methanol solution
Mix: No
Reported Qty: 15 GAL
Kilo Qty: 44.9146646659882
Density No: 0.791
Density Qty: SPG

Waste Stream Comments:
Facility ID: 84512858
Data Year: 2007
Comments: A-7 Waste methanol solution is generated from product coding equipment cleaning.

Facility ID: 84512858
Data Year: 2007
Comments: A-7 Waste methanol solution is generated from product coding equipment cleaning.

Facility Site ID Number: 84512858
EPA ID: WAD009490343
NAICS: 311812
SWC Desc: Not reported
FWC Desc: D001, F003
Form Comm: Not reported
Data Year: 2010
Permit by Rule: False
Treatment by Generator: False
Mixed radioactive waste: False
Importer of hazardous waste: False
Immediate recycler: False
Treatment/Storage/Disposal/Recycling Facility: False
Generator of dangerous fuel waste: False
Generator marketing to burner: False
Other marketers (i.e., blender, distributor, etc.): False
Utility boiler burner: False
Industry boiler burner: False
Industrial Furnace: False
Smelter defferal: False
Universal waste - batteries - generate: False
Universal waste - thermostats - generate: False
Universal waste - mercury - generate: False
Universal waste - lamps - generate: False
Universal waste - batteries - accumulate: False
Universal waste - thermostats - accumulate: False
Universal waste - mercury - accumulate: False
Universal waste - lamps - accumulate: False
Destination Facility for Universal Waste: False
Off-specification used oil burner - utility boiler: False
Off-specification used oil burner - industrial boiler: False

INTERSTATE BRANDS CORP HOSTESS (Continued) **1000412948**

Off-specification used oil burner - industrial furnace: False
Tax Reg #: 601047351
Business Type: Bakery
Mail Name: Interstate Brands Corporation
Mail addr line1: 434 Aurora Ave N
Mail city,st,zip: Seattle, WA 98109
Mail country: UNITED STATES
Legal org name: Interstate Brands Corporation
Legal org type: Private
Legal addr line1: 12 E Armour Blvd
Legal city,st,zip: Kansas City, MO 64111
Legal country: UNITED STATES
Legal phone nbr: (800)777-8067
Legal effective date: 01/09/1996
Land org name: Interstate Brands Corporation
Land org type: Private
Land person name: Not reported
Land addr line1: 12 E Armour Blvd
Land city,st,zip: Kansas City, MO 64111
Land country: UNITED STATES
Land phone nbr: (800)777-8067
Operator org name: Interstate Brands Corporation
Operator org type: Private
Operator addr line1: 121 E Armour Blvd
Operator city,st,zip: Kansas City, MO 64111
Operator country: UNITED STATES
Operator phone nbr: (800)777-8067
Operator effective date: 01/09/1996
Site contact name: Brian Swanson
Site contact addr line1: 434 Aurora Ave N
Site Contact City/State/ Zip: Seattle, WA 98109
Site Contact Country: UNITED STATES
Site Contact Phone #: (253)444-1152
Site Contact EMail: brian.swanson@hostessbrands.com
Form Contact NAME: Carey Krantz
Form Contact ADDR LINE1: 1324 Arden Way
Form Contact City,ST,Zip: Sacramento, CA 95815
Form Contact Country: UNITED STATES
Form Contact Phone #: (916)561-3601
Form Contact EMail: carey.krantz@hostessbrands.com
Gen Status CD: SQG
Monthly Generation: True
Batch Generation: False
One Time Generation: False
Transport Own Waste: False
Tranports Other Waste: False
Recycler Onsite: False
Transfer Facility: False
Other Exemption: Not reported
UW Battery Gen: False
Used Oil Transporter: False
Used Oil Transfer Facility: False
Used Oil Processor: False
Used Oil Refiner: False
Used Oil Fuel Marketer Directs Shipments: False
Used Oil Fuel Marketer Meets Specs: False

INTERSTATE BRANDS CORP HOSTESS (Continued) **1000412948**

Waste Streams Generated:

Facility ID:	84512858
Data Year:	2013
Description:	Wste Paint flammable
Mix:	False
Reported Qty:	400 LB
Kilo Qty:	181.440003
Density No:	0
Density Qty:	Not reported

Facility ID:	84512858
Data Year:	2013
Description:	Waste Aerosols
Mix:	False
Reported Qty:	40 LB
Kilo Qty:	18.1440003
Density No:	0
Density Qty:	Not reported

Facility ID:	84512858
Data Year:	Not reported
Description:	Waste methanol solution
Mix:	No
Reported Qty:	15 GAL
Kilo Qty:	44.9146646659882
Density No:	0.791
Density Qty:	SPG

Waste Stream Comments:

Facility ID:	84512858
Data Year:	2007
Comments:	A-7 Waste methanol solution is generated from product coding equipment cleaning.

Facility ID:	84512858
Data Year:	2007
Comments:	A-7 Waste methanol solution is generated from product coding equipment cleaning.

ECHO:

Envid:	1000412948
Registry ID:	110005314891
DFR URL:	http://echo.epa.gov/detailed_facility_report?fid=110005314891

W128 **PACIFIC RIM DIESEL INC MERCER ST** **WA ALLSITES** **1000252083**
West **570 MERCER ST** **RCRA NonGen / NLR** **WAD027463983**
1/8-1/4 **SEATTLE, WA 98109** **FINDS**
0.141 mi. **ECHO**
745 ft. **Site 2 of 2 in cluster W**

Relative:
Higher

Actual:
74 ft.

ALLSITES:

Facility Name:	PACIFIC RIM DIESEL INC MERCER ST
Facility Id:	76597588
Interaction:	63573

PACIFIC RIM DIESEL INC MERCER ST (Continued) **1000252083**

Interaction 1:	I
Interaction 2:	HWG
Ecology Program:	HAZWASTE
Program Data:	TURBOWASTE
Facility Alt.:	Not reported
Program ID:	WAD027463983
Date Interaction:	1988-04-18 00:00:00
Date Interaction 3:	Hazardous Waste Generator
Latitude:	47.624704383000001
Longitude:	-122.34772510000001

Interaction:	120140
Interaction 1:	A
Interaction 2:	HWG
Ecology Program:	HAZWASTE
Program Data:	TURBOWASTE
Facility Alt.:	VICIS INC
Program ID:	WAD027463983
Date Interaction:	2016-11-16 00:00:00
Date Interaction 3:	Hazardous Waste Generator
Latitude:	47.624704383000001
Longitude:	-122.34772510000001

RCRA NonGen / NLR:

Date form received by agency:	05/02/1991
Facility name:	PACIFIC RIM DIESEL INC MERCER ST
Facility address:	570 MERCER ST SEATTLE, WA 98109
EPA ID:	WAD027463983
Mailing address:	3842 W MARGINAL WAY SW SEATTLE, WA 98106-1108
Contact:	PACIFIC RIM DIE PACIFIC RIM DIE
Contact address:	3842 W MARGINAL WAY SW SEATTLE, WA 98106-1108
Contact country:	US
Contact telephone:	(000)000-0000
Contact email:	Not reported
EPA Region:	10
Classification:	Non-Generator
Description:	Handler: Non-Generators do not presently generate hazardous waste

Owner/Operator Summary:

Owner/operator name:	PACIFIC RIM DIE P
Owner/operator address:	570 MERCER ST SEATTLE, WA 98109
Owner/operator country:	US
Owner/operator telephone:	(000)000-0000
Legal status:	Private
Owner/Operator Type:	Owner
Owner/Op start date:	05/02/1996
Owner/Op end date:	Not reported

Handler Activities Summary:

U.S. importer of hazardous waste: No

PACIFIC RIM DIESEL INC MERCER ST (Continued) **1000252083**

Mixed waste (haz. and radioactive): No
Recycler of hazardous waste: No
Transporter of hazardous waste: No
Treater, storer or disposer of HW: No
Underground injection activity: No
On-site burner exemption: No
Furnace exemption: No
Used oil fuel burner: No
Used oil processor: No
User oil refiner: No
Used oil fuel marketer to burner: No
Used oil Specification marketer: No
Used oil transfer facility: No
Used oil transporter: No

Historical Generators:
Date form received by agency: 05/02/1991
Site name: PACIFIC RIM DIESEL INC MERCER ST
Classification: Not a generator, verified

Violation Status: No violations found

FINDS:

Registry ID: 110005317941

Environmental Interest/Information System
RCRAInfo is a national information system that supports the Resource Conservation and Recovery Act (RCRA) program through the tracking of events and activities related to facilities that generate, transport, and treat, store, or dispose of hazardous waste. RCRAInfo allows RCRA program staff to track the notification, permit, compliance, and corrective action activities required under RCRA.

ECHO:
Envid: 1000252083
Registry ID: 110005317941
DFR URL: http://echo.epa.gov/detailed_facility_report?fid=110005317941

T129 **AUTO HOUND DKB ENTERPRISES INC** **WA ALLSITES** **1001969760**
North **835 8TH AVE N** **RCRA NonGen / NLR** **WAR000003210**
1/8-1/4 **SEATTLE, WA 98109**
0.141 mi.
747 ft. **Site 3 of 3 in cluster T**

Relative:
Higher

Actual:
46 ft.

ALLSITES:
Facility Name: AUTO HOUND DKB ENTERPRISES INC
Facility Id: 4455262

Interaction: 14746
Interaction 1: I
Interaction 2: HWG
Ecology Program: HAZWASTE
Program Data: TURBOWASTE
Facility Alt.: Not reported
Program ID: WAR000003210

AUTO HOUND DKB ENTERPRISES INC (Continued) **1001969760**

Date Interaction:	1995-06-16 00:00:00
Date Interaction 3:	Hazardous Waste Generator
Latitude:	47.626704382
Longitude:	-122.3410451

RCRA NonGen / NLR:

Date form received by agency:	01/18/2000
Facility name:	AUTO HOUND DKB ENTERPRISES INC
Facility address:	835 8TH AVE N SEATTLE, WA 98109
EPA ID:	WAR000003210
Contact:	DEE BASKERVILLE
Contact address:	835 8TH AVE N SEATTLE, WA 98109-4350
Contact country:	US
Contact telephone:	(206)284-6181
Contact email:	Not reported
EPA Region:	10
Classification:	Non-Generator
Description:	Handler: Non-Generators do not presently generate hazardous waste

Owner/Operator Summary:

Owner/operator name:	BASKERVILLE, DEE
Owner/operator address:	835 8TH AVE N SEATTLE, WA 98109
Owner/operator country:	US
Owner/operator telephone:	(206)284-6181
Legal status:	Private
Owner/Operator Type:	Operator
Owner/Op start date:	Not reported
Owner/Op end date:	Not reported

Owner/operator name:	MALONEY, MICHEAL
Owner/operator address:	PO BOX 33007 SEATTLE, WA 98133
Owner/operator country:	US
Owner/operator telephone:	(360)354-6754
Legal status:	Private
Owner/Operator Type:	Owner
Owner/Op start date:	Not reported
Owner/Op end date:	Not reported

Handler Activities Summary:

U.S. importer of hazardous waste:	No
Mixed waste (haz. and radioactive):	No
Recycler of hazardous waste:	No
Transporter of hazardous waste:	No
Treater, storer or disposer of HW:	No
Underground injection activity:	No
On-site burner exemption:	No
Furnace exemption:	No
Used oil fuel burner:	No
Used oil processor:	No
User oil refiner:	No
Used oil fuel marketer to burner:	No

AUTO HOUND DKB ENTERPRISES INC (Continued) **1001969760**

Used oil Specification marketer: No
Used oil transfer facility: No
Used oil transporter: No

Historical Generators:
Date form received by agency: 03/10/1999
Site name: AUTO HOUND DKB ENTERPRISES INC
Classification: Not a generator, verified

Violation Status: No violations found

AA130 **YELLOW CAB** **WA ICR** **1000838153**
NNW **912 DEXTER AV N** **WA VCP** **WAD988508768**
1/8-1/4 **SEATTLE, WA 98109** **WA ALLSITES**
0.146 mi. **WA CSCSL NFA**
773 ft. **Site 1 of 2 in cluster AA** **RCRA NonGen / NLR**
FINDS
Relative: **ECHO**
Higher

Actual: ICR:
60 ft.
Date Ecology Received Report: 06/01/98
Contaminants Found at Site: Petroleum products
Media Contaminated: Soil
Waste Management: Tank
Region: North Western
Type of Report Ecology Received: Final cleanup report
Site Register Issue: 98-04
County Code: 17
Contact: Not reported
Report Title: Not reported

Date Ecology Received Report: 12/15/98
Contaminants Found at Site: Petroleum products
Media Contaminated: Soil
Waste Management: Tank
Region: North Western
Type of Report Ecology Received: Final cleanup report
Site Register Issue: 98-10
County Code: 17
Contact: Not reported
Report Title: Not reported

Date Ecology Received Report: 12/10/98
Contaminants Found at Site: Petroleum products
Media Contaminated: Soil
Waste Management: Tank
Region: North Western
Type of Report Ecology Received: Final cleanup report
Site Register Issue: 98-12
County Code: 17
Contact: Not reported
Report Title: Not reported

Date Ecology Received Report: 05/15/98
Contaminants Found at Site: Petroleum products
Media Contaminated: Soil
Waste Management: Tank
Region: North Western

YELLOW CAB (Continued) **1000838153**

Type of Report Ecology Received: Interim cleanup report
Site Register Issue: 98-12
County Code: 17
Contact: Not reported
Report Title: Not reported

VCP:
edr_fstat: WA
edr_fzip: 98109
edr_fcnty: KING
edr_zip: Not reported
Facility ID: 2495
VCP Status: Not reported
VCP: Yes
Ecology Status: Not reported
NFA Type: Not reported
Date NFA: 5/30/2006
Rank: 5
Cleanup Siteid: 5121

ALLSITES:
Facility Name: YELLOW CAB
Facility Id: 2495

Interaction: 4606
Interaction 1: I
Interaction 2: VOLCLNST
Ecology Program: TOXICS
Program Data: ISIS
Facility Alt.: YELLOW CAB
Program ID: NW0087
Date Interaction: 1998-06-01 00:00:00
Date Interaction 3: Voluntary Cleanup Sites
Latitude: 47.625104383
Longitude: -122.3451551

Interaction: 4605
Interaction 1: I
Interaction 2: HWG
Ecology Program: HAZWASTE
Program Data: TURBOWASTE
Facility Alt.: Not reported
Program ID: WAD988508768
Date Interaction: 1992-07-10 00:00:00
Date Interaction 3: Hazardous Waste Generator
Latitude: 47.625104383
Longitude: -122.3451551

Interaction: 4607
Interaction 1: I
Interaction 2: SCS
Ecology Program: TOXICS
Program Data: ISIS
Facility Alt.: YELLOW CAB

YELLOW CAB (Continued) **1000838153**

Program ID:	Not reported
Date Interaction:	1900-01-01 00:00:00
Date Interaction 3:	State Cleanup Site
Latitude:	47.625104383
Longitude:	-122.3451551

Interaction:	4608
Interaction 1:	I
Interaction 2:	LUST
Ecology Program:	TOXICS
Program Data:	ISIS
Facility Alt.:	Not reported
Program ID:	483056
Date Interaction:	1998-12-16 00:00:00
Date Interaction 3:	LUST Facility
Latitude:	47.625104383
Longitude:	-122.3451551

Interaction:	4609
Interaction 1:	I
Interaction 2:	UST
Ecology Program:	TOXICS
Program Data:	UST
Facility Alt.:	Not reported
Program ID:	483056
Date Interaction:	1999-01-25 00:00:00
Date Interaction 3:	Underground Storage Tank
Latitude:	47.625104383
Longitude:	-122.3451551

CSCSL NFA:

Facility/Site Id:	2495
CS Id:	5121
NFA Date:	05/30/2006
Rank:	5
VCP:	Yes
Latitude:	47.625110
Longitude:	-122.345170

RCRA NonGen / NLR:

Date form received by agency:	02/17/1995
Facility name:	YELLOW CAB
Facility address:	912 DEXTER AV N SEATTLE, WA 98109
EPA ID:	WAD988508768
Mailing address:	912 DEXTER AVE N SEATTLE, WA 98109-3514
Contact:	YELLOW CAB YELLOW CAB
Contact address:	912 DEXTER AVE N SEATTLE, WA 98109-3514
Contact country:	US
Contact telephone:	(000)000-0000
Contact email:	Not reported

YELLOW CAB (Continued) **1000838153**

EPA Region: 10
Land type: Private
Classification: Non-Generator
Description: Handler: Non-Generators do not presently generate hazardous waste

Owner/Operator Summary:
Owner/operator name: YELLOW CAB Y
Owner/operator address: 912 DEXTER AVE N
SEATTLE, WA 98109
Owner/operator country: US
Owner/operator telephone: (000)000-0000
Legal status: Private
Owner/Operator Type: Owner
Owner/Op start date: 05/03/1996
Owner/Op end date: Not reported

Owner/operator name: PUGET SOUND YEL P
Owner/operator address: 912 DEXTER AV N
SEATTLE, WA 98109
Owner/operator country: US
Owner/operator telephone: (206)622-7395
Legal status: Private
Owner/Operator Type: Operator
Owner/Op start date: 01/01/1900
Owner/Op end date: Not reported

Handler Activities Summary:
U.S. importer of hazardous waste: No
Mixed waste (haz. and radioactive): No
Recycler of hazardous waste: No
Transporter of hazardous waste: No
Treater, storer or disposer of HW: No
Underground injection activity: No
On-site burner exemption: No
Furnace exemption: No
Used oil fuel burner: No
Used oil processor: No
User oil refiner: No
Used oil fuel marketer to burner: No
Used oil Specification marketer: No
Used oil transfer facility: No
Used oil transporter: No

Historical Generators:
Date form received by agency: 02/17/1995
Site name: YELLOW CAB
Classification: Not a generator, verified

Violation Status: No violations found

Evaluation Action Summary:
Evaluation date: 08/27/1997
Evaluation: FOCUSED COMPLIANCE INSPECTION
Area of violation: Not reported
Date achieved compliance: Not reported

YELLOW CAB (Continued) **1000838153**

Evaluation lead agency: State

FINDS:

Registry ID: 110005377136

Environmental Interest/Information System

Washington Facility / Site Identification System (WA-FSIS) provides a means to query and display data maintained by the Washington Department of Ecology. This system contains key information for each facility/site that is currently, or has been, of interest to the Air Quality, Dam Safety, Hazardous Waste, Toxics Cleanup, and Water Quality Programs.

RCRAInfo is a national information system that supports the Resource Conservation and Recovery Act (RCRA) program through the tracking of events and activities related to facilities that generate, transport, and treat, store, or dispose of hazardous waste. RCRAInfo allows RCRA program staff to track the notification, permit, compliance, and corrective action activities required under RCRA.

ECHO:

Envid:	1000838153
Registry ID:	110005377136
DFR URL:	http://echo.epa.gov/detailed_facility_report?fid=110005377136

AA131 **DIAMOND TANK TRANSPORT** **WA UST** **U004040749**
NNW **912 DEXTER AVE N** **N/A**
1/8-1/4 **SEATTLE, WA 98109**
0.146 mi.
773 ft. **Site 2 of 2 in cluster AA**

Relative:
Higher

Actual:
60 ft.

UST:

Facility ID:	2495
Site Id:	483056
UBI:	Not reported
Phone Number:	Not reported
Decimal Latitude:	47.62511
Decimal Longitude:	-122.34517
Tank Name:	1
Tag Number:	Not reported
Tank Status:	Removed
Tank Status Date:	12/10/1999
Tank Install Date:	00/01/1900
Tank Closure Date:	Not reported
Capacity Range:	Not reported
Tank Permit Expiration Date:	Not reported
Tank Upgrade Date:	Not reported
Tank Spill Prevention:	Not reported
Tank Overfill Prevention:	Not reported
Tank Material:	Not reported
Tank Construction:	Not reported
Tank Tightness Test:	Not reported
Tank Corrosion Protection:	Not reported
Tank Manifold:	Not reported
Tank Release Detection:	Not reported

DIAMOND TANK TRANSPORT (Continued) **U004040749**

Tank SFC Type:	Not reported
Pipe Material:	Not reported
Pipe Construction:	Not reported
Pipe Primary Release Detection:	Not reported
Pipe Second Release Detection:	Not reported
Pipe Corrosion Protection:	Not reported
Pipe Pumping System:	Not reported
Responsible Unit:	NORTHWEST
Dispencer/Pump SFC Type:	Not reported

Y132 **METAL ARTS GROUP LTD** **WA ALLSITES** **1000658872**
SSW **406 DEXTER AVE N** **RCRA NonGen / NLR** **WAD988485298**
1/8-1/4 **SEATTLE, WA 98109** **FINDS**
0.149 mi. **ECHO**
785 ft. **Site 2 of 2 in cluster Y**

Relative:
Higher

Actual:
72 ft.

ALLSITES:

Facility Name:	METAL ARTS GROUP LTD
Facility Id:	72977765
Interaction:	61071
Interaction 1:	I
Interaction 2:	HWG
Ecology Program:	HAZWASTE
Program Data:	TURBOWASTE
Facility Alt.:	Not reported
Program ID:	WAD988485298
Date Interaction:	1991-04-21 00:00:00
Date Interaction 3:	Hazardous Waste Generator
Latitude:	47.622281850999997
Longitude:	-122.34193235799999

RCRA NonGen / NLR:

Date form received by agency:	08/21/1992
Facility name:	METAL ARTS GROUP LTD
Facility address:	406 DEXTER AVE N SEATTLE, WA 98109
EPA ID:	WAD988485298
Contact:	METAL ARTS GROU METAL ARTS GROU
Contact address:	406 DEXTER AVE N SEATTLE, WA 98109-4703
Contact country:	US
Contact telephone:	(000)000-0000
Contact email:	Not reported
EPA Region:	10
Classification:	Non-Generator
Description:	Handler: Non-Generators do not presently generate hazardous waste

Owner/Operator Summary:

Owner/operator name:	METAL ARTS GROU M
Owner/operator address:	406 DEXTER AVE N SEATTLE, WA 98109
Owner/operator country:	US
Owner/operator telephone:	(000)000-0000
Legal status:	Private
Owner/Operator Type:	Owner

METAL ARTS GROUP LTD (Continued) **1000658872**

Owner/Op start date: 05/02/1996
Owner/Op end date: Not reported

Handler Activities Summary:
U.S. importer of hazardous waste: No
Mixed waste (haz. and radioactive): No
Recycler of hazardous waste: No
Transporter of hazardous waste: No
Treater, storer or disposer of HW: No
Underground injection activity: No
On-site burner exemption: No
Furnace exemption: No
Used oil fuel burner: No
Used oil processor: No
User oil refiner: No
Used oil fuel marketer to burner: No
Used oil Specification marketer: No
Used oil transfer facility: No
Used oil transporter: No

Historical Generators:
Date form received by agency: 08/21/1992
Site name: METAL ARTS GROUP LTD
Classification: Not a generator, verified

Violation Status: No violations found

FINDS:

Registry ID: 110005360180

Environmental Interest/Information System
RCRAInfo is a national information system that supports the Resource Conservation and Recovery Act (RCRA) program through the tracking of events and activities related to facilities that generate, transport, and treat, store, or dispose of hazardous waste. RCRAInfo allows RCRA program staff to track the notification, permit, compliance, and corrective action activities required under RCRA.

ECHO:
Envid: 1000658872
Registry ID: 110005360180
DFR URL: http://echo.epa.gov/detailed_facility_report?fid=110005360180

Z133 **428 WESTLAKE LLC** **WA INST CONTROL** **1007216856**
SE **428 WESTLAKE AVE N** **WA VCP** **N/A**
1/8-1/4 **SEATTLE, WA 98101** **WA ALLSITES**
0.152 mi. **WA CSCSL NFA**
803 ft. **Site 3 of 5 in cluster Z** **FINDS**

Relative:
Lower

Actual:
44 ft.

INST CONTROL:
Facility Site ID: 861982
Latitude: 47.622877
Longitude: -122.338011
Instrument Type: Environmental Covenant
Document Type: rc 20050513001654

428 WESTLAKE LLC (Continued) **1007216856**

County Filing # For Individual IC Doc:	20050513001654
Filing Date Of Individual IC Doc:	05/13/2005
Anchorage Restrictions:	No
Drinking Water Restrictions:	No
Education Programs:	No
Financial Assurance:	No
Finfish Harvesting Restrictions:	No
Groundwater Restriction:	No
Maintenance Requirements:	Yes
No Dredge Zone:	No
No Wake Zone:	No
Property Use Restriction:	No
Restrictive Signage:	No
Shell Fish Harvesting Restrictions:	No
Soil Restriction:	No
Surface Water Restriction:	No
Swimming Restriction:	No
Vessel Draft Restriction:	No
CS ID:	485
Shoreline Stabilization Structure:	N
Wave Attenuation Structure:	N
Fencing or Other Permanent Access Barriers:	N
Simple Soil CAP:	N
Engineered CAP:	N
Engineered Bottom Barriers:	N
Immobilization by Stabilization, Solidification, or Encapsulation:	N
Ground Water Extraction and Gradient Control:	N
Vertical Ground Water Barrier:	N
Impermeable Surface:	Y
Restrict Land Use:	Y
Restrict All Ground Water Use:	Y
Prohibit Domestic Ground Water Well Installation:	N
Prohibit All Soil Disturbance:	Y
Access Barrier:	N

VCP:

edr_fstat:	WA
edr_fzip:	98109
edr_fcnty:	KING
edr_zip:	Not reported
Facility ID:	861982
VCP Status:	Not reported
VCP:	Yes
Ecology Status:	Not reported
NFA Type:	Not reported
Date NFA:	5/24/2005
Rank:	Not reported
Cleanup Siteid:	485

ALLSITES:

Facility Name:	428 WESTLAKE LLC
Facility Id:	861982

Interaction:	7423
Interaction 1:	I
Interaction 2:	SCS

428 WESTLAKE LLC (Continued) **1007216856**

Ecology Program:	TOXICS
Program Data:	ISIS
Facility Alt.:	428 Westlake LLC
Program ID:	Not reported
Date Interaction:	2004-01-26 00:00:00
Date Interaction 3:	State Cleanup Site
Latitude:	47.622873421000001
Longitude:	-122.337978181

Interaction:	7424
Interaction 1:	I
Interaction 2:	VOLCLNST
Ecology Program:	TOXICS
Program Data:	ISIS
Facility Alt.:	428 Westlake LLC
Program ID:	NW1418
Date Interaction:	2005-03-23 00:00:00
Date Interaction 3:	Voluntary Cleanup Sites
Latitude:	47.622873421000001
Longitude:	-122.337978181

CSCSL NFA:

Facility/Site Id:	861982
CS Id:	485
NFA Date:	05/24/2005
Rank:	Not reported
VCP:	Yes
Latitude:	47.622877
Longitude:	-122.338011

FINDS:

Registry ID: 110016706073

Environmental Interest/Information System

Washington Facility / Site Identification System (WA-FSIS) provides a means to query and display data maintained by the Washington Department of Ecology. This system contains key information for each facility/site that is currently, or has been, of interest to the Air Quality, Dam Safety, Hazardous Waste, Toxics Cleanup, and Water Quality Programs.

---

134 **ALOHA & 9TH AVE N SEATTLE** **WA UST** **U003750080**
NE **800-900 ALOHA & 753 9TH AVE N** **WA ALLSITES** **N/A**
1/8-1/4 **SEATTLE, WA 98109**
0.155 mi.
820 ft.

Relative:
Lower

Actual:
17 ft.

UST:

Facility ID:	9458246
Site Id:	200405
UBI:	Not reported
Phone Number:	Not reported
Decimal Latitude:	47.626982153

ALOHA & 9TH AVE N SEATTLE (Continued) **U003750080**

Decimal Longitude: -122.34007552

Tank Name: 1
Tag Number: Not reported
Tank Status: Removed
Tank Status Date: 05/25/2001
Tank Install Date: 00/01/1900
Tank Closure Date: Not reported
Capacity Range: 2,001 to 4,999 Gallons
Tank Permit Expiration Date: Not reported
Tank Upgrade Date: Not reported
Tank Spill Prevention: Not reported
Tank Overfill Prevention: Not reported
Tank Material: Not reported
Tank Construction: Not reported
Tank Tightness Test: Not reported
Tank Corrosion Protection: Not reported
Tank Manifold: Not reported
Tank Release Detection: Not reported
Tank SFC Type: Not reported
Pipe Material: Not reported
Pipe Construction: Not reported
Pipe Primary Release Detection: Not reported
Pipe Second Release Detection: Not reported
Pipe Corrosion Protection: Not reported
Pipe Pumping System: Not reported
Responsible Unit: NORTHWEST
Dispencer/Pump SFC Type: Not reported

Tank Name: 2
Tag Number: Not reported
Tank Status: Removed
Tank Status Date: 05/25/2001
Tank Install Date: 00/01/1900
Tank Closure Date: Not reported
Capacity Range: 2,001 to 4,999 Gallons
Tank Permit Expiration Date: Not reported
Tank Upgrade Date: Not reported
Tank Spill Prevention: Not reported
Tank Overfill Prevention: Not reported
Tank Material: Not reported
Tank Construction: Not reported
Tank Tightness Test: Not reported
Tank Corrosion Protection: Not reported
Tank Manifold: Not reported
Tank Release Detection: Not reported
Tank SFC Type: Not reported
Pipe Material: Not reported
Pipe Construction: Not reported
Pipe Primary Release Detection: Not reported
Pipe Second Release Detection: Not reported
Pipe Corrosion Protection: Not reported
Pipe Pumping System: Not reported
Responsible Unit: NORTHWEST
Dispencer/Pump SFC Type: Not reported

ALOHA & 9TH AVE N SEATTLE (Continued) **U003750080**

Tank Name:	3
Tag Number:	Not reported
Tank Status:	Removed
Tank Status Date:	05/25/2001
Tank Install Date:	00/01/1900
Tank Closure Date:	Not reported
Capacity Range:	111 TO 1,100 Gallons
Tank Permit Expiration Date:	Not reported
Tank Upgrade Date:	Not reported
Tank Spill Prevention:	Not reported
Tank Overfill Prevention:	Not reported
Tank Material:	Not reported
Tank Construction:	Not reported
Tank Tightness Test:	Not reported
Tank Corrosion Protection:	Not reported
Tank Manifold:	Not reported
Tank Release Detection:	Not reported
Tank SFC Type:	Not reported
Pipe Material:	Not reported
Pipe Construction:	Not reported
Pipe Primary Release Detection:	Not reported
Pipe Second Release Detection:	Not reported
Pipe Corrosion Protection:	Not reported
Pipe Pumping System:	Not reported
Responsible Unit:	NORTHWEST
Dispencer/Pump SFC Type:	Not reported

ALLSITES:

Facility Name:	ALOHA 9TH AVE N SITES
Facility Id:	9458246

Interaction:	24633
Interaction 1:	I
Interaction 2:	UST
Ecology Program:	TOXICS
Program Data:	UST
Facility Alt.:	Not reported
Program ID:	200405
Date Interaction:	2000-03-07 00:00:00
Date Interaction 3:	Underground Storage Tank
Latitude:	47.626975371
Longitude:	-122.340066497

AB135 **LAKEFRONT BLOCKS 25 & 31** **WA ALLSITES** **S118821183**
East **N/A**
1/8-1/4 **SEATTLE, WA 98109**
0.156 mi.
822 ft. **Site 1 of 7 in cluster AB**

Relative:
Lower

Actual:
32 ft.

ALLSITES:

Facility Name:	LAKEFRONT BLOCKS 25 & 31
Facility Id:	3113

Interaction:	119385
Interaction 1:	A
Interaction 2:	CONSTSWGP

LAKEFRONT BLOCKS 25 & 31 (Continued) **S118821183**

Ecology Program:	WATQUAL
Program Data:	PARIS
Facility Alt.:	Lakefront Blocks 25 & 31
Program ID:	WAR304570
Date Interaction:	2016-08-19 00:00:00
Date Interaction 3:	Construction SW GP
Latitude:	47.625269465000002
Longitude:	-122.336438421

X136 **BLOCK 45** **WA UST** **U004221677**
SSE **412 9TH AVE N** **N/A**
1/8-1/4 **SEATTLE, WA 98109**
0.157 mi.
831 ft. **Site 2 of 2 in cluster X**

Relative:
Higher

Actual:
55 ft.

UST:

Facility ID:	7456
Site Id:	620119
UBI:	Not reported
Phone Number:	Not reported
Decimal Latitude:	47.622706301
Decimal Longitude:	-122.33944743
Tank Name:	1
Tag Number:	Not reported
Tank Status:	Removed
Tank Status Date:	05/07/2014
Tank Install Date:	Not reported
Tank Closure Date:	01/21/2014
Capacity Range:	Not reported
Tank Permit Expiration Date:	Not reported
Tank Upgrade Date:	Not reported
Tank Spill Prevention:	Not reported
Tank Overfill Prevention:	Not reported
Tank Material:	Not reported
Tank Construction:	Not reported
Tank Tightness Test:	Not reported
Tank Corrosion Protection:	Not reported
Tank Manifold:	Not reported
Tank Release Detection:	Not reported
Tank SFC Type:	Not reported
Pipe Material:	Not reported
Pipe Construction:	Not reported
Pipe Primary Release Detection:	Not reported
Pipe Second Release Detection:	Not reported
Pipe Corrosion Protection:	Not reported
Pipe Pumping System:	Not reported
Responsible Unit:	NORTHWEST
Dispencer/Pump SFC Type:	Not reported
Tank Name:	2
Tag Number:	Not reported
Tank Status:	Removed
Tank Status Date:	05/07/2014
Tank Install Date:	Not reported
Tank Closure Date:	01/21/2014

BLOCK 45 (Continued) **U004221677**

Capacity Range:	Not reported
Tank Permit Expiration Date:	Not reported
Tank Upgrade Date:	Not reported
Tank Spill Prevention:	Not reported
Tank Overfill Prevention:	Not reported
Tank Material:	Not reported
Tank Construction:	Not reported
Tank Tightness Test:	Not reported
Tank Corrosion Protection:	Not reported
Tank Manifold:	Not reported
Tank Release Detection:	Not reported
Tank SFC Type:	Not reported
Pipe Material:	Not reported
Pipe Construction:	Not reported
Pipe Primary Release Detection:	Not reported
Pipe Second Release Detection:	Not reported
Pipe Corrosion Protection:	Not reported
Pipe Pumping System:	Not reported
Responsible Unit:	NORTHWEST
Dispencer/Pump SFC Type:	Not reported

AC137 **IVEY IMAGING LLC** **WA ALLSITES** **1000993266**
South **424 8TH AVE N** **RCRA NonGen / NLR** **WA0001022524**
1/8-1/4 **SEATTLE, WA 98109** **WA MANIFEST**
0.158 mi.
833 ft. **Site 1 of 4 in cluster AC**

Relative:
Higher

Actual:
64 ft.

ALLSITES:

Facility Name:	IVEY IMAGING LLC SEATTLE 48TH AVE
Facility Id:	17349673

Interaction:	29899
Interaction 1:	I
Interaction 2:	HWOTHER
Ecology Program:	HAZWASTE
Program Data:	TURBOWASTE
Facility Alt.:	Not reported
Program ID:	WA0001022524
Date Interaction:	2002-12-31 00:00:00
Date Interaction 3:	Haz Waste Management Acti
Latitude:	47.622554383000001
Longitude:	-122.34104510100001

Interaction:	29898
Interaction 1:	I
Interaction 2:	HWG
Ecology Program:	HAZWASTE
Program Data:	TURBOWASTE
Facility Alt.:	Not reported
Program ID:	WA0001022524
Date Interaction:	1995-02-06 00:00:00
Date Interaction 3:	Hazardous Waste Generator
Latitude:	47.622554383000001
Longitude:	-122.34104510100001

IVEY IMAGING LLC (Continued) **1000993266**

RCRA NonGen / NLR:

Date form received by agency:	02/15/2008
Facility name:	IVEY IMAGING LLC
Facility address:	424 8TH AVE N SEATTLE, WA 98109-4705
EPA ID:	WA0001022524
Contact:	KEVIN CALDWELL
Contact address:	424 8TH AVE N SEATTLE, WA 98109-4705
Contact country:	US
Contact telephone:	(000)000-0000
Contact email:	Not reported
EPA Region:	10
Land type:	Private
Classification:	Non-Generator
Description:	Handler: Non-Generators do not presently generate hazardous waste

Owner/Operator Summary:

Owner/operator name:	IVEY IMAGING LL I
Owner/operator address:	424 8TH AVE N SEATTLE, WA 98109
Owner/operator country:	US
Owner/operator telephone:	(206)623-8113
Legal status:	Private
Owner/Operator Type:	Operator
Owner/Op start date:	10/04/2002
Owner/Op end date:	Not reported

Owner/operator name:	IVEY IMAGING LLC
Owner/operator address:	424 8TH AVE N SEATTLE, WA 98109
Owner/operator country:	US
Owner/operator telephone:	Not reported
Legal status:	Private
Owner/Operator Type:	Operator
Owner/Op start date:	10/04/2002
Owner/Op end date:	Not reported

Owner/operator name:	IVEY IMAGING LL I
Owner/operator address:	424 8TH AVE N SEATTLE, WA 98109
Owner/operator country:	US
Owner/operator telephone:	(206)623-8113
Legal status:	Private
Owner/Operator Type:	Owner
Owner/Op start date:	10/04/2002
Owner/Op end date:	Not reported

Owner/operator name:	IVEY IMAGING LLC
Owner/operator address:	424 8TH AVE N SEATTLE, WA 98109
Owner/operator country:	US
Owner/operator telephone:	Not reported
Legal status:	Private
Owner/Operator Type:	Owner
Owner/Op start date:	10/04/2002

IVEY IMAGING LLC (Continued) **1000993266**

Owner/Op end date: Not reported

Handler Activities Summary:
U.S. importer of hazardous waste: No
Mixed waste (haz. and radioactive): No
Recycler of hazardous waste: No
Transporter of hazardous waste: No
Treater, storer or disposer of HW: No
Underground injection activity: No
On-site burner exemption: No
Furnace exemption: No
Used oil fuel burner: No
Used oil processor: No
User oil refiner: No
Used oil fuel marketer to burner: No
Used oil Specification marketer: No
Used oil transfer facility: No
Used oil transporter: No

Historical Generators:
Date form received by agency: 12/31/2007
Site name: IVEY IMAGING LLC
Classification: Not a generator, verified

Date form received by agency: 12/31/2005
Site name: IVEY IMAGING LLC
Classification: Not a generator, verified

Date form received by agency: 12/31/2003
Site name: IVEY IMAGING LLC
Classification: Not a generator, verified

Date form received by agency: 02/22/2001
Site name: PHOTOBITION SEATTLE LTD
Classification: Not a generator, verified

Facility Has Received Notices of Violations:
Regulation violated: SR - 200(1)(c)(d)
Area of violation: Generators - General
Date violation determined: 01/29/1997
Date achieved compliance: 01/31/1997
Violation lead agency: State
Enforcement action: WRITTEN INFORMAL
Enforcement action date: 02/14/1997
Enf. disposition status: Not reported
Enf. disp. status date: Not reported
Enforcement lead agency: State
Proposed penalty amount: Not reported
Final penalty amount: Not reported
Paid penalty amount: Not reported

Regulation violated: SR - 200(1)(b)
Area of violation: Generators - General
Date violation determined: 01/29/1997
Date achieved compliance: 01/31/1997
Violation lead agency: State

IVEY IMAGING LLC (Continued) **1000993266**

Enforcement action: WRITTEN INFORMAL
Enforcement action date: 02/14/1997
Enf. disposition status: Not reported
Enf. disp. status date: Not reported
Enforcement lead agency: State
Proposed penalty amount: Not reported
Final penalty amount: Not reported
Paid penalty amount: Not reported

Regulation violated: SR - 220
Area of violation: Generators - Manifest
Date violation determined: 01/29/1997
Date achieved compliance: 02/27/1997
Violation lead agency: State
Enforcement action: WRITTEN INFORMAL
Enforcement action date: 02/14/1997
Enf. disposition status: Not reported
Enf. disp. status date: Not reported
Enforcement lead agency: State
Proposed penalty amount: Not reported
Final penalty amount: Not reported
Paid penalty amount: Not reported

Evaluation Action Summary:
Evaluation date: 01/29/1997
Evaluation: COMPLIANCE EVALUATION INSPECTION ON-SITE
Area of violation: Generators - General
Date achieved compliance: 01/31/1997
Evaluation lead agency: State

Evaluation date: 01/29/1997
Evaluation: COMPLIANCE EVALUATION INSPECTION ON-SITE
Area of violation: Generators - Manifest
Date achieved compliance: 02/27/1997
Evaluation lead agency: State

WA MANIFEST:
Facility Site ID Number: 17349673
EPA ID: WA0001022524
NAICS: 54192
SWC Desc: Not reported
FWC Desc: D001,F003
Form Comm: PBR: silver recovery process for photo fixer waste.
Data Year: Not reported
Permit by Rule: Yes
Treatment by Generator: No
Mixed radioactive waste: No
Importer of hazardous waste: No
Immediate recycler: No
Treatment/Storage/Disposal/Recycling Facility: No
Generator of dangerous fuel waste: No
Generator marketing to burner: No
Other marketers (i.e., blender, distributor, etc.): No
Utility boiler burner: No
Industry boiler burner: No
Industrial Furnace: No
Smelter defferal: No

IVEY IMAGING LLC (Continued) **1000993266**

Universal waste - batteries - generate:	No
Universal waste - thermostats - generate:	No
Universal waste - mercury - generate:	No
Universal waste - lamps - generate:	No
Universal waste - batteries - accumulate:	No
Universal waste - thermostats - accumulate:	No
Universal waste - mercury - accumulate:	No
Universal waste - lamps - accumulate:	No
Destination Facility for Universal Waste:	No
Off-specification used oil burner - utility boiler:	No
Off-specification used oil burner - industrial boiler:	No
Off-specification used oil burner - industrial furnace:	No
Tax Reg #:	601093542
Business Type:	photolab/digital printing
Mail Name:	Ivey Imaging LLC
Mail addr line1:	424 8TH AVE N
Mail city,st,zip:	SEATTLE, WA 98109-4705
Mail country:	UNITED STATES
Legal org name:	Ivey Imaging LLC
Legal org type:	Private
Legal addr line1:	424 8TH AVE N
Legal city,st,zip:	SEATTLE, WA 98109
Legal country:	UNITED STATES
Legal phone nbr:	(206)623-8113
Legal effective date:	10/04/2002
Land org name:	Not reported
Land org type:	Private
Land person name:	Rich Real
Land addr line1:	95 S JACKSON ST STE 300
Land city,st,zip:	SEATTLE, WA 98104-2818
Land country:	UNITED STATES
Land phone nbr:	(206)343-5600
Operator org name:	Ivey Imaging LLC
Operator org type:	Private
Operator addr line1:	424 8TH AVE N
Operator city,st,zip:	SEATTLE, WA 98109-4705
Operator country:	UNITED STATES
Operator phone nbr:	(206)623-8113
Operator effective date:	10/04/2002
Site contact name:	Kevin Caldwell
Site contact addr line1:	424 8TH AVE N
Site Contact City/State/ Zip:	SEATTLE, WA 98109-4705
Site Contact Country:	UNITED STATES
Site Contact Phone #:	(206)623-8113
Site Contact EMail:	kcaldwell@ivey.com
Form Contact NAME:	Kevin Caldwell
Form Contact ADDR LINE1:	424 8TH AVE N
Form Contact City,ST,Zip:	SEATTLE, WA 98109-4705
Form Contact Country:	UNITED STATES
Form Contact Phone #:	(206)623-8113
Form Contact EMail:	kcaldwell@ivey.com
Gen Status CD:	XQG
Monthly Generation:	No
Batch Generation:	No
One Time Generation:	No
Transport Own Waste:	No
Tranports Other Waste:	No

IVEY IMAGING LLC (Continued) **1000993266**

Recycler Onsite:	No
Transfer Facility:	No
Other Exemption:	Not reported
UW Battery Gen:	No
Used Oil Transporter:	No
Used Oil Transfer Facility:	No
Used Oil Processor:	No
Used Oil Refiner:	No
Used Oil Fuel Marketer Directs Shipments:	No
Used Oil Fuel Marketer Meets Specs:	No

Facility Site ID Number:	17349673
EPA ID:	WA0001022524
NAICS:	54192
SWC Desc:	Not reported
FWC Desc:	D001,F003
Form Comm:	PBR: silver recovery process for photo fixer waste.
Data Year:	Not reported
Permit by Rule:	False
Treatment by Generator:	False
Mixed radioactive waste:	False
Importer of hazardous waste:	False
Immediate recycler:	False
Treatment/Storage/Disposal/Recycling Facility:	False
Generator of dangerous fuel waste:	False
Generator marketing to burner:	False
Other marketers (i.e., blender, distributor, etc.):	False
Utility boiler burner:	False
Industry boiler burner:	False
Industrial Furnace:	False
Smelter defferal:	False
Universal waste - batteries - generate:	False
Universal waste - thermostats - generate:	False
Universal waste - mercury - generate:	False
Universal waste - lamps - generate:	False
Universal waste - batteries - accumulate:	False
Universal waste - thermostats - accumulate:	False
Universal waste - mercury - accumulate:	False
Universal waste - lamps - accumulate:	False
Destination Facility for Universal Waste:	False
Off-specification used oil burner - utility boiler:	False
Off-specification used oil burner - industrial boiler:	False
Off-specification used oil burner - industrial furnace:	False
Tax Reg #:	601093542
Business Type:	photolab/digital printing
Mail Name:	Ivey Imaging LLC
Mail addr line1:	424 8TH AVE N
Mail city,st,zip:	SEATTLE, WA 98109-4705
Mail country:	UNITED STATES
Legal org name:	Ivey Imaging LLC
Legal org type:	Private
Legal addr line1:	424 8TH AVE N
Legal city,st,zip:	SEATTLE, WA 98109
Legal country:	UNITED STATES
Legal phone nbr:	(206)623-8113
Legal effective date:	10/04/2002

IVEY IMAGING LLC (Continued) **1000993266**

Land org name:	Not reported
Land org type:	Private
Land person name:	Rich Real
Land addr line1:	95 S JACKSON ST STE 300
Land city,st,zip:	SEATTLE, WA 98104-2818
Land country:	UNITED STATES
Land phone nbr:	(206)343-5600
Operator org name:	Ivey Imaging LLC
Operator org type:	Private
Operator addr line1:	424 8TH AVE N
Operator city,st,zip:	SEATTLE, WA 98109-4705
Operator country:	UNITED STATES
Operator phone nbr:	(206)623-8113
Operator effective date:	10/04/2002
Site contact name:	Kevin Caldwell
Site contact addr line1:	424 8TH AVE N
Site Contact City/State/ Zip:	SEATTLE, WA 98109-4705
Site Contact Country:	UNITED STATES
Site Contact Phone #:	(206)623-8113
Site Contact EMail:	kcaldwell@ivey.com
Form Contact NAME:	Kevin Caldwell
Form Contact ADDR LINE1:	424 8TH AVE N
Form Contact City,ST,Zip:	SEATTLE, WA 98109-4705
Form Contact Country:	UNITED STATES
Form Contact Phone #:	(206)623-8113
Form Contact EMail:	kcaldwell@ivey.com
Gen Status CD:	SQG
Monthly Generation:	True
Batch Generation:	False
One Time Generation:	False
Transport Own Waste:	False
Tranports Other Waste:	False
Recycler Onsite:	False
Transfer Facility:	False
Other Exemption:	Not reported
UW Battery Gen:	False
Used Oil Transporter:	False
Used Oil Transfer Facility:	False
Used Oil Processor:	False
Used Oil Refiner:	False
Used Oil Fuel Marketer Directs Shipments:	False
Used Oil Fuel Marketer Meets Specs:	False

Facility Site ID Number:	17349673
EPA ID:	WA0001022524
NAICS:	54192
SWC Desc:	Not reported
FWC Desc:	D001,F003
Form Comm:	PBR: silver recovery process for photo fixer waste.
Data Year:	Not reported
Permit by Rule:	TRUE
Treatment by Generator:	FALSE
Mixed radioactive waste:	FALSE
Importer of hazardous waste:	FALSE
Immediate recycler:	FALSE
Treatment/Storage/Disposal/Recycling Facility:	FALSE

IVEY IMAGING LLC (Continued) **1000993266**

Generator of dangerous fuel waste:	FALSE
Generator marketing to burner:	FALSE
Other marketers (i.e., blender, distributor, etc.):	FALSE
Utility boiler burner:	FALSE
Industry boiler burner:	FALSE
Industrial Furnace:	FALSE
Smelter defferal:	FALSE
Universal waste - batteries - generate:	FALSE
Universal waste - thermostats - generate:	FALSE
Universal waste - mercury - generate:	FALSE
Universal waste - lamps - generate:	FALSE
Universal waste - batteries - accumulate:	FALSE
Universal waste - thermostats - accumulate:	FALSE
Universal waste - mercury - accumulate:	FALSE
Universal waste - lamps - accumulate:	FALSE
Destination Facility for Universal Waste:	FALSE
Off-specification used oil burner - utility boiler:	FALSE
Off-specification used oil burner - industrial boiler:	FALSE
Off-specification used oil burner - industrial furnace:	FALSE
Tax Reg #:	601093542
Business Type:	photolab/digital printing
Mail Name:	Ivey Imaging LLC
Mail addr line1:	424 8TH AVE N
Mail city,st,zip:	SEATTLE, WA 98109-4705
Mail country:	UNITED STATES
Legal org name:	Ivey Imaging LLC
Legal org type:	Private
Legal addr line1:	424 8TH AVE N
Legal city,st,zip:	SEATTLE, WA 98109
Legal country:	UNITED STATES
Legal phone nbr:	(206)623-8113
Legal effective date:	10/04/2002
Land org name:	Not reported
Land org type:	Private
Land person name:	Rich Real
Land addr line1:	95 S JACKSON ST STE 300
Land city,st,zip:	SEATTLE, WA 98104-2818
Land country:	UNITED STATES
Land phone nbr:	(206)343-5600
Operator org name:	Ivey Imaging LLC
Operator org type:	Private
Operator addr line1:	424 8TH AVE N
Operator city,st,zip:	SEATTLE, WA 98109-4705
Operator country:	UNITED STATES
Operator phone nbr:	(206)623-8113
Operator effective date:	10/04/2002
Site contact name:	Kevin Caldwell
Site contact addr line1:	424 8TH AVE N
Site Contact City/State/ Zip:	SEATTLE, WA 98109-4705
Site Contact Country:	UNITED STATES
Site Contact Phone #:	(206)623-8113
Site Contact EMail:	kcaldwell@ivey.com
Form Contact NAME:	Kevin Caldwell
Form Contact ADDR LINE1:	424 8TH AVE N
Form Contact City,ST,Zip:	SEATTLE, WA 98109-4705
Form Contact Country:	UNITED STATES
Form Contact Phone #:	(206)623-8113

IVEY IMAGING LLC (Continued) **1000993266**

Form Contact EMail:	kcaldwell@ivey.com
Gen Status CD:	XQG
Monthly Generation:	FALSE
Batch Generation:	FALSE
One Time Generation:	FALSE
Transport Own Waste:	FALSE
Tranports Other Waste:	FALSE
Recycler Onsite:	FALSE
Transfer Facility:	FALSE
Other Exemption:	Not reported
UW Battery Gen:	FALSE
Used Oil Transporter:	FALSE
Used Oil Transfer Facility:	FALSE
Used Oil Processor:	FALSE
Used Oil Refiner:	FALSE
Used Oil Fuel Marketer Directs Shipments:	FALSE
Used Oil Fuel Marketer Meets Specs:	FALSE

Z138 **IVAR S COMMISSARY** **RCRA NonGen / NLR** **1000199610**
ESE **500 TERRY AVE N** **FINDS** **WAD980988000**
1/8-1/4 **SEATTLE, WA 98109** **ECHO**
0.159 mi.
838 ft. **Site 4 of 5 in cluster Z**

Relative:
Lower

Actual:
42 ft.

RCRA NonGen / NLR:

Date form received by agency:	09/26/1986
Facility name:	IVAR S COMMISSARY
Facility address:	500 TERRY AVE N SEATTLE, WA 98109-4328
EPA ID:	WAD980988000
Mailing address:	4350 150TH AVE NE REDMOND, WA 98052-5301
Contact:	WA ECY WA ECY
Contact address:	4350 150TH AVE NE REDMOND, WA 98052-5301
Contact country:	US
Contact telephone:	(000)000-0000
Contact email:	Not reported
EPA Region:	10
Classification:	Non-Generator
Description:	Handler: Non-Generators do not presently generate hazardous waste

Owner/Operator Summary:

Owner/operator name:	WA ECY W
Owner/operator address:	500 TERRY AVE N SEATTLE, WA 98109
Owner/operator country:	US
Owner/operator telephone:	(000)000-0000
Legal status:	Private
Owner/Operator Type:	Owner
Owner/Op start date:	05/02/1996
Owner/Op end date:	Not reported

Handler Activities Summary:

U.S. importer of hazardous waste:	No
Mixed waste (haz. and radioactive):	No

IVAR S COMMISSARY (Continued) **1000199610**

Recycler of hazardous waste:	No
Transporter of hazardous waste:	No
Treater, storer or disposer of HW:	No
Underground injection activity:	No
On-site burner exemption:	No
Furnace exemption:	No
Used oil fuel burner:	No
Used oil processor:	No
User oil refiner:	No
Used oil fuel marketer to burner:	No
Used oil Specification marketer:	No
Used oil transfer facility:	No
Used oil transporter:	No

Historical Generators:

Date form received by agency:	09/26/1986
Site name:	IVAR S COMMISSARY
Classification:	Not a generator, verified
Violation Status:	No violations found

FINDS:

Registry ID: 110005339847

Environmental Interest/Information System

Washington Facility / Site Identification System (WA-FSIS) provides a means to query and display data maintained by the Washington Department of Ecology. This system contains key information for each facility/site that is currently, or has been, of interest to the Air Quality, Dam Safety, Hazardous Waste, Toxics Cleanup, and Water Quality Programs.

RCRAInfo is a national information system that supports the Resource Conservation and Recovery Act (RCRA) program through the tracking of events and activities related to facilities that generate, transport, and treat, store, or dispose of hazardous waste. RCRAInfo allows RCRA program staff to track the notification, permit, compliance, and corrective action activities required under RCRA.

ECHO:

Envid:	1000199610
Registry ID:	110005339847
DFR URL:	http://echo.epa.gov/detailed_facility_report?fid=110005339847

Z139 **IVAR S COMMISSARY** **WA HSL** **U001128579**
ESE **500 TERRY AVE N** **WA CSCSL** **N/A**
1/8-1/4 **SEATTLE, WA 98109** **WA LUST**
0.159 mi. **WA UST**
838 ft. **Site 5 of 5 in cluster Z** **WA ICR**
WA ALLSITES

Relative:
Lower

Actual:
42 ft.

HSL:

edr_fstat:	WA
edr_fzip:	Not reported
edr_fcnty:	KING

IVAR S COMMISSARY (Continued) **U001128579**

edr_zip: Not reported
Facility Type: Hazardous Sites List
Facility Status: Cleanup Started
FSID Number: 85883854
Rank: 3
Region: NW
EDR Link ID: 85883854
Region Decode: NORTHWEST REGIONAL OFFICE

CSCSL:
Facility ID: 85883854
Region: Northwest
Lat/Long: 47.623426 / -122.336856
Brownfield Status: Not reported
Rank Status: 3
Clean Up Siteid: 6774
Site Status: Cleanup Started
PSI?: Not reported
Contaminant Name: Benzene
Ground Water: Suspected
Surface Water: Not reported
Soil: Confirmed Above Cleanup Level
Sediment: Not reported
Air: Not reported
Bedrock: Not reported
Responsible Unit: Northwest

Facility ID: 85883854
Region: Northwest
Lat/Long: 47.623426 / -122.336856
Brownfield Status: Not reported
Rank Status: 3
Clean Up Siteid: 6774
Site Status: Cleanup Started
PSI?: Not reported
Contaminant Name: Petroleum-Diesel
Ground Water: Suspected
Surface Water: Not reported
Soil: Confirmed Above Cleanup Level
Sediment: Not reported
Air: Not reported
Bedrock: Not reported
Responsible Unit: Northwest

Facility ID: 85883854
Region: Northwest
Lat/Long: 47.623426 / -122.336856
Brownfield Status: Not reported
Rank Status: 3
Clean Up Siteid: 6774
Site Status: Cleanup Started
PSI?: Not reported
Contaminant Name: Petroleum-Gasoline
Ground Water: Confirmed Above Cleanup Level
Surface Water: Not reported
Soil: Confirmed Above Cleanup Level
Sediment: Not reported

IVAR S COMMISSARY (Continued) **U001128579**

Air: Not reported
Bedrock: Not reported
Responsible Unit: Northwest

Facility ID: 85883854
Region: Northwest
Lat/Long: 47.623426 / -122.336856
Brownfield Status: Not reported
Rank Status: 3
Clean Up Siteid: 6774
Site Status: Cleanup Started
PSI?: Not reported
Contaminant Name: Petroleum-Other
Ground Water: Suspected
Surface Water: Not reported
Soil: Confirmed Above Cleanup Level
Sediment: Not reported
Air: Not reported
Bedrock: Not reported
Responsible Unit: Northwest

LUST:
Facility ID: 85883854
Lust Status Type: Cleanup Started
Cleanup Site ID: 6774
Cleanup Unit Type: Upland
Process Type: Independent Action
Cleanup Unit Name: Ivars Commissary
Lust Status Date: 07/01/2011
Response Section: Northwest
Lat/Long: 47.623426 / -122.33685

UST:
Facility ID: 85883854
Site Id: 101885
UBI: Not reported
Phone Number: Not reported
Decimal Latitude: 47.623426382
Decimal Longitude: -122.3368557

Tank Name: 1
Tag Number: Not reported
Tank Status: Removed
Tank Status Date: 08/06/1996
Tank Install Date: 00/31/1964
Tank Closure Date: Not reported
Capacity Range: 111 TO 1,100 Gallons
Tank Permit Expiration Date: Not reported
Tank Upgrade Date: Not reported
Tank Spill Prevention: Not reported
Tank Overfill Prevention: Not reported
Tank Material: Not reported
Tank Construction: Not reported
Tank Tightness Test: Not reported
Tank Corrosion Protection: Not reported
Tank Manifold: Not reported

IVAR S COMMISSARY (Continued) **U001128579**

Tank Release Detection:	Not reported
Tank SFC Type:	Not reported
Pipe Material:	Not reported
Pipe Construction:	Not reported
Pipe Primary Release Detection:	Not reported
Pipe Second Release Detection:	Not reported
Pipe Corrosion Protection:	Not reported
Pipe Pumping System:	Not reported
Responsible Unit:	NORTHWEST
Dispencer/Pump SFC Type:	Not reported

Tank Name:	2
Tag Number:	Not reported
Tank Status:	Removed
Tank Status Date:	08/06/1996
Tank Install Date:	00/31/1964
Tank Closure Date:	Not reported
Capacity Range:	111 TO 1,100 Gallons
Tank Permit Expiration Date:	Not reported
Tank Upgrade Date:	Not reported
Tank Spill Prevention:	Not reported
Tank Overfill Prevention:	Not reported
Tank Material:	Steel
Tank Construction:	Not reported
Tank Tightness Test:	Not reported
Tank Corrosion Protection:	Not reported
Tank Manifold:	Not reported
Tank Release Detection:	Not reported
Tank SFC Type:	Not reported
Pipe Material:	Not reported
Pipe Construction:	Not reported
Pipe Primary Release Detection:	Not reported
Pipe Second Release Detection:	Not reported
Pipe Corrosion Protection:	Not reported
Pipe Pumping System:	Not reported
Responsible Unit:	NORTHWEST
Dispencer/Pump SFC Type:	Not reported

ICR:

Date Ecology Received Report:	08/19/98
Contaminants Found at Site:	Petroleum products
Media Contaminated:	Groundwater, Soil
Waste Management:	Tank
Region:	North Western
Type of Report Ecology Received:	Interim cleanup report
Site Register Issue:	98-07
County Code:	17
Contact:	Not reported
Report Title:	Not reported

Date Ecology Received Report:	06/09/93
Contaminants Found at Site:	Petroleum products
Media Contaminated:	Groundwater, Soil
Waste Management:	Tank
Region:	North Western
Type of Report Ecology Received:	Interim cleanup report

IVAR S COMMISSARY (Continued) **U001128579**

Site Register Issue: 93-07
County Code: 17
Contact: Not reported
Report Title: Not reported

ALLSITES:
Facility Name: IVAR S COMMISSARY
Facility Id: 85883854

Interaction: 68812
Interaction 1: A
Interaction 2: SCS
Ecology Program: TOXICS
Program Data: ISIS
Facility Alt.: IVARS COMMISSARY
Program ID: Not reported
Date Interaction: 2007-03-19 00:00:00
Date Interaction 3: State Cleanup Site
Latitude: 47.623420848000002
Longitude: -122.33682088

Interaction: 68808
Interaction 1: I
Interaction 2: HWG
Ecology Program: HAZWASTE
Program Data: TURBOWASTE
Facility Alt.: Not reported
Program ID: WAD980988000
Date Interaction: 1986-09-26 00:00:00
Date Interaction 3: Hazardous Waste Generator
Latitude: 47.623420848000002
Longitude: -122.33682088

Interaction: 68811
Interaction 1: I
Interaction 2: VOLCLNST
Ecology Program: TOXICS
Program Data: ISIS
Facility Alt.: IVAR S COMMISSARY
Program ID: NW0364
Date Interaction: 1999-11-02 00:00:00
Date Interaction 3: Voluntary Cleanup Sites
Latitude: 47.623420848000002
Longitude: -122.33682088

Interaction: 68810
Interaction 1: A
Interaction 2: UST
Ecology Program: TOXICS
Program Data: UST
Facility Alt.: Not reported
Program ID: 101885
Date Interaction: 1993-02-08 00:00:00
Date Interaction 3: Underground Storage Tank

IVAR S COMMISSARY (Continued) **U001128579**

Latitude:	47.623420848000002
Longitude:	-122.33682088
Interaction:	68809
Interaction 1:	I
Interaction 2:	LUST
Ecology Program:	TOXICS
Program Data:	ISIS
Facility Alt.:	Not reported
Program ID:	101885
Date Interaction:	1993-01-18 00:00:00
Date Interaction 3:	LUST Facility
Latitude:	47.623420848000002
Longitude:	-122.33682088

AD140 **BLOCK 32 NORTH BLDG CITY PLACE III LLC** **WA CSCSL** **S110037209**
ESE **1001 & 1021 MERCER ST 500 TERRY AVE N** **WA ALLSITES** **N/A**
1/8-1/4 **SEATTLE, WA 98109**
0.166 mi.
876 ft. **Site 1 of 3 in cluster AD**

Relative:
Lower

Actual:
41 ft.

CSCSL:

Facility ID:	14637
Region:	Northwest
Lat/Long:	47.623887 / -122.336864
Brownfield Status:	Not reported
Rank Status:	N
Clean Up Siteid:	1761
Site Status:	Cleanup Started
PSI?:	Not reported
Contaminant Name:	Arsenic
Ground Water:	Not reported
Surface Water:	Not reported
Soil:	Confirmed Above Cleanup Level
Sediment:	Not reported
Air:	Not reported
Bedrock:	Not reported
Responsible Unit:	Northwest

Facility ID:	14637
Region:	Northwest
Lat/Long:	47.623887 / -122.336864
Brownfield Status:	Not reported
Rank Status:	N
Clean Up Siteid:	1761
Site Status:	Cleanup Started
PSI?:	Not reported
Contaminant Name:	Halogenated Organics
Ground Water:	Not reported
Surface Water:	Not reported
Soil:	Confirmed Above Cleanup Level
Sediment:	Not reported
Air:	Not reported
Bedrock:	Not reported
Responsible Unit:	Northwest

BLOCK 32 NORTH BLDG CITY PLACE III LLC (Continued) **S110037209**

Facility ID:	14637
Region:	Northwest
Lat/Long:	47.623887 / -122.336864
Brownfield Status:	Not reported
Rank Status:	N
Clean Up Siteid:	1761
Site Status:	Cleanup Started
PSI?:	Not reported
Contaminant Name:	Metals - Other
Ground Water:	Not reported
Surface Water:	Not reported
Soil:	Confirmed Above Cleanup Level
Sediment:	Not reported
Air:	Not reported
Bedrock:	Not reported
Responsible Unit:	Northwest

Facility ID:	14637
Region:	Northwest
Lat/Long:	47.623887 / -122.336864
Brownfield Status:	Not reported
Rank Status:	N
Clean Up Siteid:	1761
Site Status:	Cleanup Started
PSI?:	Not reported
Contaminant Name:	Metals Priority Pollutants
Ground Water:	Not reported
Surface Water:	Not reported
Soil:	Confirmed Above Cleanup Level
Sediment:	Not reported
Air:	Not reported
Bedrock:	Not reported
Responsible Unit:	Northwest

Facility ID:	14637
Region:	Northwest
Lat/Long:	47.623887 / -122.336864
Brownfield Status:	Not reported
Rank Status:	N
Clean Up Siteid:	1761
Site Status:	Cleanup Started
PSI?:	Not reported
Contaminant Name:	Petroleum Products-Unspecified
Ground Water:	Not reported
Surface Water:	Not reported
Soil:	Confirmed Above Cleanup Level
Sediment:	Not reported
Air:	Not reported
Bedrock:	Not reported
Responsible Unit:	Northwest

Facility ID:	14637
Region:	Northwest
Lat/Long:	47.623887 / -122.336864
Brownfield Status:	Not reported
Rank Status:	N
Clean Up Siteid:	1761

BLOCK 32 NORTH BLDG CITY PLACE III LLC (Continued) **S110037209**

Site Status:	Cleanup Started
PSI?:	Not reported
Contaminant Name:	Polycyclic Aromatic Hydrocarbons
Ground Water:	Not reported
Surface Water:	Not reported
Soil:	Confirmed Above Cleanup Level
Sediment:	Not reported
Air:	Not reported
Bedrock:	Not reported
Responsible Unit:	Northwest

ALLSITES:

Facility Name:	BLOCK 32 NORTH BLDG CITY PLACE III LLC
Facility Id:	14637

Interaction:	88115
Interaction 1:	I
Interaction 2:	VOLCLNST
Ecology Program:	TOXICS
Program Data:	ISIS
Facility Alt.:	Block 32, North Bldg, City Place III LLC
Program ID:	nw2219
Date Interaction:	2009-11-12 00:00:00
Date Interaction 3:	Voluntary Cleanup Sites
Latitude:	47.623881247
Longitude:	-122.336836741

AE141 **SEATTLE GOODWILL** **WA SWRCY** **S117346404**
SSE **411 WESTLAKE AVENUE NORTH** **N/A**
1/8-1/4 **SEATTLE, WA 98109**
0.170 mi.
895 ft. **Site 1 of 4 in cluster AE**

Relative:
Higher

Actual:
51 ft.

SWRCY:

Service:	Goodwill South Lake Union Store
Phone:	(206) 812-6625
Extension:	Not reported
Website:	seattlegoodwill.org
Email:	tiffany.hatch@seattlegoodwill.org
Material Category:	Electronics
Material Accepted:	Monitors
Contact Name:	Tiffany Hatch
Residential:	Yes
Commercial:	Yes
Service Type:	Dropoff and buy-back sites
Light Recycle Participant:	No
Hours:	Monday thru Sunday 10 am to 6 pm
Comments:	This location accepts up to 10 televisions, monitors, computers and laptops per donor, per day under the E-Cycle Washington program. Accept non-reusable textiles as well as reusable items.

Service:	Goodwill South Lake Union Store
Phone:	(206) 812-6625
Extension:	Not reported
Website:	seattlegoodwill.org
Email:	tiffany.hatch@seattlegoodwill.org

SEATTLE GOODWILL (Continued) **S117346404**

Material Category:	Electronics
Material Accepted:	Computers
Contact Name:	Tiffany Hatch
Residential:	Yes
Commercial:	Yes
Service Type:	Dropoff and buy-back sites
Light Recycle Participant:	No
Hours:	Monday thru Sunday 10 am to 6 pm
Comments:	This location accepts up to 10 televisions, monitors, computers and laptops per donor, per day under the E-Cycle Washington program. Accept non-reusable textiles as well as reusable items.
Service:	Goodwill South Lake Union Store
Phone:	(206) 812-6625
Extension:	Not reported
Website:	seattlegoodwill.org
Email:	tiffany.hatch@seattlegoodwill.org
Material Category:	Electronics
Material Accepted:	Televisions
Contact Name:	Tiffany Hatch
Residential:	Yes
Commercial:	Yes
Service Type:	Dropoff and buy-back sites
Light Recycle Participant:	No
Hours:	Monday thru Sunday 10 am to 6 pm
Comments:	This location accepts up to 10 televisions, monitors, computers and laptops per donor, per day under the E-Cycle Washington program. Accept non-reusable textiles as well as reusable items.
Service:	Goodwill South Lake Union Store
Phone:	(206) 812-6625
Extension:	Not reported
Website:	seattlegoodwill.org
Email:	tiffany.hatch@seattlegoodwill.org
Material Category:	Electronics
Material Accepted:	E-readers
Contact Name:	Tiffany Hatch
Residential:	Yes
Commercial:	Yes
Service Type:	Dropoff and buy-back sites
Light Recycle Participant:	No
Hours:	Monday thru Sunday 10 am to 6 pm
Comments:	This location accepts up to 10 televisions, monitors, computers and laptops per donor, per day under the E-Cycle Washington program. Accept non-reusable textiles as well as reusable items.
Service:	Goodwill South Lake Union Store
Phone:	(206) 812-6625
Extension:	Not reported
Website:	seattlegoodwill.org
Email:	tiffany.hatch@seattlegoodwill.org
Material Category:	Electronics
Material Accepted:	Portable DVD players
Contact Name:	Tiffany Hatch
Residential:	Yes
Commercial:	Yes
Service Type:	Dropoff and buy-back sites

SEATTLE GOODWILL (Continued) **S117346404**

Light Recycle Participant:	No
Hours:	Monday thru Sunday 10 am to 6 pm
Comments:	This location accepts up to 10 televisions, monitors, computers and laptops per donor, per day under the E-Cycle Washington program. Accept non-reusable textiles as well as reusable items.
Service:	Goodwill South Lake Union Store
Phone:	(206) 812-6625
Extension:	Not reported
Website:	seattlegoodwill.org
Email:	tiffany.hatch@seattlegoodwill.org
Material Category:	Miscellaneous
Material Accepted:	Clothes and Textiles
Contact Name:	Tiffany Hatch
Residential:	Yes
Commercial:	No
Service Type:	Dropoff and buy-back sites
Light Recycle Participant:	No
Hours:	Monday thru Sunday 10 am to 6 pm
Comments:	This location accepts up to 10 televisions, monitors, computers and laptops per donor, per day under the E-Cycle Washington program. Accept non-reusable textiles as well as reusable items.

AB142 **SEATTLE CITY PARKS NW SEAPORT** **RCRA NonGen / NLR** **1001600590**
ENE **1002 VALLEY** **FINDS** **WAH000008250**
1/8-1/4 **SEATTLE, WA 98109** **ECHO**
0.170 mi.
899 ft. **Site 2 of 7 in cluster AB**

Relative:
Lower

Actual:
30 ft.

RCRA NonGen / NLR:

Date form received by agency:	03/01/2000
Facility name:	SEATTLE CITY PARKS NW SEAPORT
Facility address:	1002 VALLEY SEATTLE, WA 98109
EPA ID:	WAH000008250
Mailing address:	800 MAYNARD AVE S SEATTLE, WA 98134-1336
Contact:	JODI SINCLAIR
Contact address:	800 MAYNARD 3RD FLOOR SEATTLE, WA 98134-1335
Contact country:	US
Contact telephone:	(206)684-7292
Contact email:	Not reported
EPA Region:	10
Classification:	Non-Generator
Description:	Handler: Non-Generators do not presently generate hazardous waste

Owner/Operator Summary:

Owner/operator name:	SEATTLE CITY PARKS
Owner/operator address:	100 DEXTER AVE SEATTLE, WA 98109
Owner/operator country:	US
Owner/operator telephone:	(206)684-7292
Legal status:	Private
Owner/Operator Type:	Operator
Owner/Op start date:	Not reported
Owner/Op end date:	Not reported

SEATTLE CITY PARKS NW SEAPORT (Continued) **1001600590**

Owner/operator name: SEATTLE CITY PARKS
Owner/operator address: 100 DEXTER AVE
SEATTLE, WA 98109
Owner/operator country: US
Owner/operator telephone: (206)684-7292
Legal status: Private
Owner/Operator Type: Owner
Owner/Op start date: Not reported
Owner/Op end date: Not reported

Handler Activities Summary:
U.S. importer of hazardous waste: No
Mixed waste (haz. and radioactive): No
Recycler of hazardous waste: No
Transporter of hazardous waste: No
Treater, storer or disposer of HW: No
Underground injection activity: No
On-site burner exemption: No
Furnace exemption: No
Used oil fuel burner: No
Used oil processor: No
User oil refiner: No
Used oil fuel marketer to burner: No
Used oil Specification marketer: No
Used oil transfer facility: No
Used oil transporter: No

Historical Generators:
Date form received by agency: 03/01/2000
Site name: SEATTLE CITY PARKS NW SEAPORT
Classification: Large Quantity Generator

Date form received by agency: 03/01/2000
Site name: SEATTLE CITY PARKS NW SEAPORT
Classification: Not a generator, verified

. Waste code: D001
. Waste name: IGNITABLE WASTE

. Waste code: D008
. Waste name: LEAD

. Waste code: D035
. Waste name: METHYL ETHYL KETONE

Date form received by agency: 04/22/1999
Site name: SEATTLE CITY PARKS NW SEAPORT
Classification: Not a generator, verified

Violation Status: No violations found

FINDS:

Registry ID: 110005395161

Environmental Interest/Information System
Washington Facility / Site Identification System (WA-FSIS) provides a

SEATTLE CITY PARKS NW SEAPORT (Continued) **1001600590**

means to query and display data maintained by the Washington Department of Ecology. This system contains key information for each facility/site that is currently, or has been, of interest to the Air Quality, Dam Safety, Hazardous Waste, Toxics Cleanup, and Water Quality Programs.

RCRAInfo is a national information system that supports the Resource Conservation and Recovery Act (RCRA) program through the tracking of events and activities related to facilities that generate, transport, and treat, store, or dispose of hazardous waste. RCRAInfo allows RCRA program staff to track the notification, permit, compliance, and corrective action activities required under RCRA.

ECHO:

Envid:	1001600590
Registry ID:	110005395161
DFR URL:	http://echo.epa.gov/detailed_facility_report?fid=110005395161

AB143 **SEATTLE CITY PARKS NW SEAPORT** **WA CSCSL** **S118820888**
ENE **1002 VALLEY ST** **WA ALLSITES** **N/A**
1/8-1/4 **SEATTLE, WA 98109**
0.170 mi.
899 ft. **Site 3 of 7 in cluster AB**

Relative:
Lower

Actual:
30 ft.

CSCSL:

Facility ID:	14237126
Region:	Northwest
Lat/Long:	47.625768 / -122.337717
Brownfield Status:	Not reported
Rank Status:	N
Clean Up Siteid:	596
Site Status:	Cleanup Started
PSI?:	Not reported
Contaminant Name:	Bioassay Benthic Failures
Ground Water:	Not reported
Surface Water:	Not reported
Soil:	Not reported
Sediment:	Confirmed Above Cleanup Level
Air:	Not reported
Bedrock:	Not reported
Responsible Unit:	Northwest

Facility ID:	14237126
Region:	Northwest
Lat/Long:	47.625768 / -122.337717
Brownfield Status:	Not reported
Rank Status:	N
Clean Up Siteid:	596
Site Status:	Cleanup Started
PSI?:	Not reported
Contaminant Name:	Metals - Other
Ground Water:	Not reported
Surface Water:	Not reported
Soil:	Not reported
Sediment:	Confirmed Above Cleanup Level
Air:	Not reported

SEATTLE CITY PARKS NW SEAPORT (Continued) **S118820888**

Bedrock: Not reported
Responsible Unit: Northwest

Facility ID: 14237126
Region: Northwest
Lat/Long: 47.625768 / -122.337717
Brownfield Status: Not reported
Rank Status: N
Clean Up Siteid: 596
Site Status: Cleanup Started
PSI?: Not reported
Contaminant Name: Metals Priority Pollutants
Ground Water: Not reported
Surface Water: Not reported
Soil: Not reported
Sediment: Confirmed Above Cleanup Level
Air: Not reported
Bedrock: Not reported
Responsible Unit: Northwest

Facility ID: 14237126
Region: Northwest
Lat/Long: 47.625768 / -122.337717
Brownfield Status: Not reported
Rank Status: N
Clean Up Siteid: 596
Site Status: Cleanup Started
PSI?: Not reported
Contaminant Name: Petroleum Products-Unspecified
Ground Water: Not reported
Surface Water: Not reported
Soil: Not reported
Sediment: Confirmed Above Cleanup Level
Air: Not reported
Bedrock: Not reported
Responsible Unit: Northwest

Facility ID: 14237126
Region: Northwest
Lat/Long: 47.625768 / -122.337717
Brownfield Status: Not reported
Rank Status: N
Clean Up Siteid: 596
Site Status: Cleanup Started
PSI?: Not reported
Contaminant Name: Polychlorinated biPhenyls (PCB)
Ground Water: Not reported
Surface Water: Not reported
Soil: Not reported
Sediment: Confirmed Above Cleanup Level
Air: Not reported
Bedrock: Not reported
Responsible Unit: Northwest

Facility ID: 14237126
Region: Northwest
Lat/Long: 47.625768 / -122.337717

SEATTLE CITY PARKS NW SEAPORT (Continued) **S118820888**

Brownfield Status: Not reported
Rank Status: N
Clean Up Siteid: 596
Site Status: Cleanup Started
PSI?: Not reported
Contaminant Name: Polycyclic Aromatic Hydrocarbons
Ground Water: Not reported
Surface Water: Not reported
Soil: Not reported
Sediment: Confirmed Above Cleanup Level
Air: Not reported
Bedrock: Not reported
Responsible Unit: Northwest

ALLSITES:
Facility Name: SEATTLE CITY PARKS NW SEAPORT
Facility Id: 14237126

Interaction: 27973
Interaction 1: A
Interaction 2: SEDIMENT
Ecology Program: TOXICS
Program Data: ISIS
Facility Alt.: Seattle City Parks NW Seaport
Program ID: Not reported
Date Interaction: 1900-01-01 00:00:00
Date Interaction 3: Sediments
Latitude: 47.625762141999999
Longitude: -122.337712735

Interaction: 27972
Interaction 1: I
Interaction 2: HWG
Ecology Program: HAZWASTE
Program Data: TURBOWASTE
Facility Alt.: Not reported
Program ID: WAH000008250
Date Interaction: 1999-04-22 00:00:00
Date Interaction 3: Hazardous Waste Generator
Latitude: 47.625762141999999
Longitude: -122.337712735

AC144 **IVEY IMAGING LLC** **WA ALLSITES** **1004794684**
South **408 8TH N** **RCRA NonGen / NLR** **WAH000002360**
1/8-1/4 **SEATTLE, WA 98109** **FINDS**
0.171 mi. **WA MANIFEST**
905 ft. **Site 2 of 4 in cluster AC** **ECHO**

Relative:
Higher

Actual:
65 ft.

ALLSITES:
Facility Name: IVEY IMAGING LLC
Facility Id: 18957968

Interaction: 30867
Interaction 1: I
Interaction 2: HWOTHER

IVEY IMAGING LLC (Continued) **1004794684**

Ecology Program:	HAZWASTE
Program Data:	TURBOWASTE
Facility Alt.:	Not reported
Program ID:	WAH000002360
Date Interaction:	2004-12-31 00:00:00
Date Interaction 3:	Haz Waste Management Acti
Latitude:	47.622379881000001
Longitude:	-122.340759593

Interaction:	30866
Interaction 1:	I
Interaction 2:	HWG
Ecology Program:	HAZWASTE
Program Data:	TURBOWASTE
Facility Alt.:	Not reported
Program ID:	WAH000002360
Date Interaction:	1997-06-30 00:00:00
Date Interaction 3:	Hazardous Waste Generator
Latitude:	47.622379881000001
Longitude:	-122.340759593

RCRA NonGen / NLR:

Date form received by agency:	02/23/2006
Facility name:	IVEY IMAGING LLC
Facility address:	408 8TH N SEATTLE, WA 98109
EPA ID:	WAH000002360
Mailing address:	424 8TH AVE N SEATTLE, WA 98109-4705
Contact:	IVEY IMAGING LL IVEY IMAGING LL
Contact address:	424 8TH AVE N SEATTLE, WA 98109-4705
Contact country:	US
Contact telephone:	(000)000-0000
Contact email:	Not reported
EPA Region:	10
Classification:	Non-Generator
Description:	Handler: Non-Generators do not presently generate hazardous waste

Owner/Operator Summary:

Owner/operator name:	IVEY IMAGING LL I
Owner/operator address:	424 8TH N SEATTLE, WA 98109
Owner/operator country:	US
Owner/operator telephone:	(206)623-8113
Legal status:	Private
Owner/Operator Type:	Operator
Owner/Op start date:	10/04/2002
Owner/Op end date:	Not reported

Owner/operator name:	IVEY IMAGING LL I
Owner/operator address:	424 8TH AVE N SEATTLE, WA 98109
Owner/operator country:	US

IVEY IMAGING LLC (Continued) **1004794684**

Owner/operator telephone: (206)623-8113
Legal status: Private
Owner/Operator Type: Owner
Owner/Op start date: 10/04/2002
Owner/Op end date: Not reported

Owner/operator name: IVEY IMAGING LLC
Owner/operator address: 424 8TH AVE N
SEATTLE, WA 98109
Owner/operator country: US
Owner/operator telephone: Not reported
Legal status: Private
Owner/Operator Type: Owner
Owner/Op start date: 10/04/2002
Owner/Op end date: Not reported

Owner/operator name: IVEY IMAGING LLC
Owner/operator address: 424 8TH N
SEATTLE, WA 98109
Owner/operator country: US
Owner/operator telephone: Not reported
Legal status: Private
Owner/Operator Type: Operator
Owner/Op start date: 10/04/2002
Owner/Op end date: Not reported

Handler Activities Summary:
U.S. importer of hazardous waste: No
Mixed waste (haz. and radioactive): No
Recycler of hazardous waste: No
Transporter of hazardous waste: No
Treater, storer or disposer of HW: No
Underground injection activity: No
On-site burner exemption: No
Furnace exemption: No
Used oil fuel burner: No
Used oil processor: No
User oil refiner: No
Used oil fuel marketer to burner: No
Used oil Specification marketer: No
Used oil transfer facility: No
Used oil transporter: No

Historical Generators:
Date form received by agency: 12/31/2005
Site name: IVEY IMAGING LLC
Classification: Not a generator, verified

Date form received by agency: 12/31/2003
Site name: IVEY IMAGING LLC
Classification: Not a generator, verified

Date form received by agency: 02/22/2001
Site name: PHOTOBITION 8TH N
Classification: Not a generator, verified

IVEY IMAGING LLC (Continued) **1004794684**

Violation Status: No violations found

FINDS:

Registry ID: 110005391129

Environmental Interest/Information System

Washington Facility / Site Identification System (WA-FSIS) provides a means to query and display data maintained by the Washington Department of Ecology. This system contains key information for each facility/site that is currently, or has been, of interest to the Air Quality, Dam Safety, Hazardous Waste, Toxics Cleanup, and Water Quality Programs.

RCRAInfo is a national information system that supports the Resource Conservation and Recovery Act (RCRA) program through the tracking of events and activities related to facilities that generate, transport, and treat, store, or dispose of hazardous waste. RCRAInfo allows RCRA program staff to track the notification, permit, compliance, and corrective action activities required under RCRA.

HAZARDOUS WASTE BIENNIAL REPORTER

WA MANIFEST:

Facility Site ID Number:	18957968
EPA ID:	WAH000002360
NAICS:	323115
SWC Desc:	Not reported
FWC Desc:	D001
Form Comm:	Last shipment of hazardous waste. Please withdraw Site I.D. Number.
Data Year:	Not reported
Permit by Rule:	No
Treatment by Generator:	No
Mixed radioactive waste:	No
Importer of hazardous waste:	No
Immediate recycler:	No
Treatment/Storage/Disposal/Recycling Facility:	No
Generator of dangerous fuel waste:	No
Generator marketing to burner:	No
Other marketers (i.e., blender, distributor, etc.):	No
Utility boiler burner:	No
Industry boiler burner:	No
Industrial Furnace:	No
Smelter defferal:	No
Universal waste - batteries - generate:	No
Universal waste - thermostats - generate:	No
Universal waste - mercury - generate:	No
Universal waste - lamps - generate:	No
Universal waste - batteries - accumulate:	No
Universal waste - thermostats - accumulate:	No
Universal waste - mercury - accumulate:	No
Universal waste - lamps - accumulate:	No
Destination Facility for Universal Waste:	No
Off-specification used oil burner - utility boiler:	No
Off-specification used oil burner - industrial boiler:	No
Off-specification used oil burner - industrial furnace:	No

IVEY IMAGING LLC (Continued) **1004794684**

Tax Reg #:	601093542
Business Type:	digital printing
Mail Name:	Ivey Imaging LLC
Mail addr line1:	424 8TH AVE N
Mail city,st,zip:	SEATTLE, WA 98109-4705
Mail country:	UNITED STATES
Legal org name:	Ivey Imaging LLC
Legal org type:	Private
Legal addr line1:	424 8TH AVE N
Legal city,st,zip:	SEATTLE, WA 98109-4705
Legal country:	UNITED STATES
Legal phone nbr:	(206)623-8113
Legal effective date:	10/04/2002
Land org name:	Zephyr Land Co
Land org type:	Private
Land person name:	Carl Neice
Land addr line1:	902 NE 65th
Land city,st,zip:	SEATTLE, WA 98155
Land country:	UNITED STATES
Land phone nbr:	(206)526-8613
Operator org name:	Ivey Imaging LLC
Operator org type:	Private
Operator addr line1:	424 8th N
Operator city,st,zip:	SEATTLE, WA 98109
Operator country:	UNITED STATES
Operator phone nbr:	(206) 623-8113
Operator effective date:	10/04/2002
Site contact name:	Kevin Caldwell
Site contact addr line1:	424 8TH AVE N
Site Contact City/State/ Zip:	SEATTLE, WA 98109-4705
Site Contact Country:	UNITED STATES
Site Contact Phone #:	(206)623-8113
Site Contact EMail:	kcaldwell@ivey.com
Form Contact NAME:	Kevin Caldwell
Form Contact ADDR LINE1:	424 8TH AVE N
Form Contact City,ST,Zip:	SEATTLE, WA 98109-4705
Form Contact Country:	UNITED STATES
Form Contact Phone #:	(206)623-8113
Form Contact EMail:	kcaldwell@ivey.com
Gen Status CD:	SQG
Monthly Generation:	No
Batch Generation:	No
One Time Generation:	Yes
Transport Own Waste:	No
Tranports Other Waste:	No
Recycler Onsite:	No
Transfer Facility:	No
Other Exemption:	Not reported
UW Battery Gen:	No
Used Oil Transporter:	No
Used Oil Transfer Facility:	No
Used Oil Processor:	No
Used Oil Refiner:	No
Used Oil Fuel Marketer Directs Shipments:	No
Used Oil Fuel Marketer Meets Specs:	No

IVEY IMAGING LLC (Continued) **1004794684**

ECHO:
Envid: 1004794684
Registry ID: 110005391129
DFR URL: http://echo.epa.gov/detailed_facility_report?fid=110005391129

AF145 **KENMORE AIR HARBOR, INC.** **WA UST** **U000595718**
North **950 WESTLAKE AVE N** **N/A**
1/8-1/4 **SEATTLE, WA 98109**
0.173 mi.
915 ft. **Site 1 of 3 in cluster AF**

Relative:
Lower

Actual:
27 ft.

UST:
Facility ID: 58888716
Site Id: 11795
UBI: Not reported
Phone Number: Not reported
Decimal Latitude: 47.628528921
Decimal Longitude: -122.34001073

Tank Name: 1
Tag Number: A3693
Tank Status: Removed
Tank Status Date: 08/06/1996
Tank Install Date: 00/31/1964
Tank Closure Date: Not reported
Capacity Range: Not reported
Tank Permit Expiration Date: Not reported
Tank Upgrade Date: Not reported
Tank Spill Prevention: Not reported
Tank Overfill Prevention: Not reported
Tank Material: Steel
Tank Construction: Not reported
Tank Tightness Test: Not reported
Tank Corrosion Protection: Not reported
Tank Manifold: Not reported
Tank Release Detection: Not reported
Tank SFC Type: Not reported
Pipe Material: Steel
Pipe Construction: Not reported
Pipe Primary Release Detection: Not reported
Pipe Second Release Detection: Not reported
Pipe Corrosion Protection: Not reported
Pipe Pumping System: Not reported
Responsible Unit: NORTHWEST
Dispencer/Pump SFC Type: Not reported

Tank Name: 138275
Tag Number: A3693
Tank Status: Operational
Tank Status Date: 08/06/1996
Tank Install Date: 00/02/1989
Tank Closure Date: Not reported
Capacity Range: 5,000 to 9,999 Gallons
Tank Permit Expiration Date: 12/31/2016
Tank Upgrade Date: 03/01/1995
Tank Spill Prevention: Spill Bucket/Spill Box

KENMORE AIR HARBOR, INC. (Continued) **U000595718**

Tank Overfill Prevention:	Ball Float Valve (vent line)
Tank Material:	Dielectric Coated Steel
Tank Construction:	Single Wall Tank
Tank Tightness Test:	Not reported
Tank Corrosion Protection:	Sacrificial Anode
Tank Manifold:	Not reported
Tank Release Detection:	Automatic Tank Gauging
Tank SFC Type:	Not reported
Pipe Material:	Fiberglass
Pipe Construction:	Double Wall Pipe
Pipe Primary Release Detection:	Automatic Line Leak Detector (ALLD)
Pipe Second Release Detection:	Not reported
Pipe Corrosion Protection:	Corrosion Resistant
Pipe Pumping System:	Pressurized System
Responsible Unit:	NORTHWEST
Dispencer/Pump SFC Type:	Not reported

Tank Name:	148588
Tag Number:	A3693
Tank Status:	Operational
Tank Status Date:	08/06/1996
Tank Install Date:	00/02/1989
Tank Closure Date:	Not reported
Capacity Range:	5,000 to 9,999 Gallons
Tank Permit Expiration Date:	12/31/2016
Tank Upgrade Date:	03/01/1995
Tank Spill Prevention:	Spill Bucket/Spill Box
Tank Overfill Prevention:	Automatic Shutoff (fill pipe)
Tank Material:	Dielectric Coated Steel
Tank Construction:	Single Wall Tank
Tank Tightness Test:	Not reported
Tank Corrosion Protection:	Sacrificial Anode
Tank Manifold:	Not reported
Tank Release Detection:	Automatic Tank Gauging
Tank SFC Type:	Not reported
Pipe Material:	Fiberglass
Pipe Construction:	Double Wall Pipe
Pipe Primary Release Detection:	Automatic Line Leak Detector (ALLD)
Pipe Second Release Detection:	Not reported
Pipe Corrosion Protection:	Corrosion Resistant
Pipe Pumping System:	Pressurized System
Responsible Unit:	NORTHWEST
Dispencer/Pump SFC Type:	Not reported

Tank Name:	2
Tag Number:	A3693
Tank Status:	Removed
Tank Status Date:	08/06/1996
Tank Install Date:	00/31/1964
Tank Closure Date:	Not reported
Capacity Range:	Not reported
Tank Permit Expiration Date:	Not reported
Tank Upgrade Date:	Not reported
Tank Spill Prevention:	Not reported
Tank Overfill Prevention:	Not reported

KENMORE AIR HARBOR, INC. (Continued) **U000595718**

Tank Material:	Steel
Tank Construction:	Not reported
Tank Tightness Test:	Not reported
Tank Corrosion Protection:	Not reported
Tank Manifold:	Not reported
Tank Release Detection:	Not reported
Tank SFC Type:	Not reported
Pipe Material:	Steel
Pipe Construction:	Not reported
Pipe Primary Release Detection:	Not reported
Pipe Second Release Detection:	Not reported
Pipe Corrosion Protection:	Not reported
Pipe Pumping System:	Not reported
Responsible Unit:	NORTHWEST
Dispencer/Pump SFC Type:	Not reported

AF146 **KENMORE AIR HARBOR INC** **WA ALLSITES** **S109395289**
North **950 WESTLAKE AVE N** **WA SPILLS** **N/A**
1/8-1/4 **SEATTLE, WA 98109**
0.173 mi.
915 ft. **Site 2 of 3 in cluster AF**

Relative:
Lower

Actual:
27 ft.

ALLSITES:

Facility Name:	KENMORE AIR HARBOR INC
Facility Id:	58888716

Interaction:	53407
Interaction 1:	A
Interaction 2:	UST
Ecology Program:	TOXICS
Program Data:	UST
Facility Alt.:	Not reported
Program ID:	11795
Date Interaction:	2000-03-20 00:00:00
Date Interaction 3:	Underground Storage Tank
Latitude:	47.628522910000001
Longitude:	-122.339998227

Interaction:	53409
Interaction 1:	A
Interaction 2:	TIER2
Ecology Program:	HAZWASTE
Program Data:	EPCRA
Facility Alt.:	Not reported
Program ID:	CRK000057780
Date Interaction:	2003-09-15 00:00:00
Date Interaction 3:	Emergency/Haz Chem Rpt TI
Latitude:	47.628522910000001
Longitude:	-122.339998227

Interaction:	82968
Interaction 1:	I
Interaction 2:	INDSWGP
Ecology Program:	WATQUAL
Program Data:	PARIS
Facility Alt.:	KENMORE AIR HARBOR

KENMORE AIR HARBOR INC (Continued) **S109395289**

Program ID: SO3003675
Date Interaction: 1999-06-23 00:00:00
Date Interaction 3: Industrial SW GP
Latitude: 47.628522910000001
Longitude: -122.339998227

SPILLS:
Facility ID: 609108
Medium: Not reported
Material Desc: PETROLEUM - UNKNOWN
Material Qty: Not reported
Material Units: GALLON
Date Received: 10/26/2008
Contact Name: UNKNOWN
Incident Date: Not reported
Incident Category Type: Not reported
Incident Category: Not reported
Latitude: Not reported
Longitude: Not reported
Source Type: Not reported
Source: Not reported
Vessel Facility Name2: Not reported
Recovered Quantity: Not reported
Resp Party Name: Not reported

AG147 **WERNERS CRASH SHOP** **WA ALLSITES** **1001490257**
WNW **710 TAYLOR AV N** **RCRA NonGen / NLR** **WAD037415122**
1/8-1/4 **SEATTLE, WA 98109** **FINDS**
0.174 mi. **ECHO**
920 ft. **Site 1 of 8 in cluster AG**

Relative:
Higher

Actual:
88 ft.

ALLSITES:
Facility Name: WERNERS CRASH SHOP
Facility Id: 7394481

Interaction: 20655
Interaction 1: I
Interaction 2: HWG
Ecology Program: HAZWASTE
Program Data: TURBOWASTE
Facility Alt.: Not reported
Program ID: WAD037415122
Date Interaction: 1987-06-23 00:00:00
Date Interaction 3: Hazardous Waste Generator
Latitude: 47.625644383000001
Longitude: -122.34625509999999

RCRA NonGen / NLR:
Date form received by agency: 04/20/2005
Facility name: WERNERS CRASH SHOP
Facility address: 710 TAYLOR AV N
SEATTLE, WA 98109
EPA ID: WAD037415122
Mailing address: 710 TAYLOR AVE N
SEATTLE, WA 98109-4221

WERNERS CRASH SHOP (Continued) **1001490257**

Contact:	ERIC BERGE
Contact address:	710 TAYLOR AVE N SEATTLE, WA 98109-4221
Contact country:	US
Contact telephone:	(000)000-0000
Contact email:	Not reported
EPA Region:	10
Classification:	Non-Generator
Description:	Handler: Non-Generators do not presently generate hazardous waste

Owner/Operator Summary:

Owner/operator name:	ERIC B
Owner/operator address:	710 TAYLOR AVE N SEATTLE, WA 98109
Owner/operator country:	US
Owner/operator telephone:	(206)285-0780
Legal status:	Private
Owner/Operator Type:	Owner
Owner/Op start date:	10/13/1998
Owner/Op end date:	Not reported

Owner/operator name:	ERIC B
Owner/operator address:	710 TAYLOR AVE N SEATTLE, WA 98109
Owner/operator country:	US
Owner/operator telephone:	(206)285-0780
Legal status:	Private
Owner/Operator Type:	Operator
Owner/Op start date:	08/27/1996
Owner/Op end date:	Not reported

Handler Activities Summary:

U.S. importer of hazardous waste:	No
Mixed waste (haz. and radioactive):	No
Recycler of hazardous waste:	No
Transporter of hazardous waste:	No
Treater, storer or disposer of HW:	No
Underground injection activity:	No
On-site burner exemption:	No
Furnace exemption:	No
Used oil fuel burner:	No
Used oil processor:	No
User oil refiner:	No
Used oil fuel marketer to burner:	No
Used oil Specification marketer:	No
Used oil transfer facility:	No
Used oil transporter:	No

Historical Generators:

Date form received by agency:	12/31/2003
Site name:	WERNERS CRASH SHOP
Classification:	Not a generator, verified

Date form received by agency:	03/04/1999
Site name:	WERNERS CRASH SHOP
Classification:	Not a generator, verified

WERNERS CRASH SHOP (Continued) **1001490257**

Violation Status: No violations found

FINDS:

Registry ID: 110005319333

Environmental Interest/Information System

Washington Facility / Site Identification System (WA-FSIS) provides a means to query and display data maintained by the Washington Department of Ecology. This system contains key information for each facility/site that is currently, or has been, of interest to the Air Quality, Dam Safety, Hazardous Waste, Toxics Cleanup, and Water Quality Programs.

RCRAInfo is a national information system that supports the Resource Conservation and Recovery Act (RCRA) program through the tracking of events and activities related to facilities that generate, transport, and treat, store, or dispose of hazardous waste. RCRAInfo allows RCRA program staff to track the notification, permit, compliance, and corrective action activities required under RCRA.

HAZARDOUS WASTE BIENNIAL REPORTER

ECHO:

Envid:	1001490257
Registry ID:	110005319333
DFR URL:	http://echo.epa.gov/detailed_facility_report?fid=110005319333

AB148 **SHELL #23714** **WA ICR** **S104485838**
East **601 BOREN AVE. N.** **N/A**
1/8-1/4 **SEATTLE, WA 98109**
0.176 mi.
928 ft. **Site 4 of 7 in cluster AB**

Relative:
Lower

Actual:
36 ft.

ICR:

Date Ecology Received Report:	11/02/99
Contaminants Found at Site:	Petroleum products
Media Contaminated:	Groundwater, Soil
Waste Management:	Tank
Region:	North Western
Type of Report Ecology Received:	Interim cleanup report
Site Register Issue:	98-22
County Code:	17
Contact:	Not reported
Report Title:	Not reported

Date Ecology Received Report:	/ /
Contaminants Found at Site:	Petroleum products
Media Contaminated:	Groundwater
Waste Management:	Tank
Region:	North Western
Type of Report Ecology Received:	Interim cleanup report
Site Register Issue:	93-09
County Code:	17
Contact:	Not reported
Report Title:	Not reported

SHELL #23714 (Continued) **S104485838**

Date Ecology Received Report: / /
Contaminants Found at Site: Petroleum products
Media Contaminated: Groundwater, Soil
Waste Management: Tank
Region: North Western
Type of Report Ecology Received: Interim cleanup report
Site Register Issue: 93-18
County Code: 17
Contact: Not reported
Report Title: Not reported

Date Ecology Received Report: 11/06/91
Contaminants Found at Site: Petroleum products
Media Contaminated: Groundwater
Waste Management: Tank
Region: North Western
Type of Report Ecology Received: Interim cleanup report
Site Register Issue: 92-11
County Code: 17
Contact: Not reported
Report Title: Not reported

Date Ecology Received Report: 02/12/92
Contaminants Found at Site: Petroleum products
Media Contaminated: Groundwater, Soil
Waste Management: Tank
Region: North Western
Type of Report Ecology Received: Interim cleanup report
Site Register Issue: 92-20
County Code: 17
Contact: Not reported
Report Title: Not reported

Date Ecology Received Report: 12/09/92
Contaminants Found at Site: Petroleum products
Media Contaminated: Groundwater
Waste Management: Tank
Region: North Western
Type of Report Ecology Received: Interim cleanup report
Site Register Issue: 92-40
County Code: 17
Contact: Not reported
Report Title: Not reported

Date Ecology Received Report: 08/01/94
Contaminants Found at Site: Petroleum products
Media Contaminated: Groundwater
Waste Management: Tank
Region: North Western
Type of Report Ecology Received: Interim cleanup report
Site Register Issue: 93-33
County Code: 17
Contact: Not reported
Report Title: Not reported

Date Ecology Received Report: 10/05/94
Contaminants Found at Site: Petroleum products

SHELL #23714 (Continued) **S104485838**

Media Contaminated: Groundwater
Waste Management: Tank
Region: North Western
Type of Report Ecology Received: Interim cleanup report
Site Register Issue: 93-36
County Code: 17
Contact: Not reported
Report Title: Not reported

Date Ecology Received Report: 11/30/94
Contaminants Found at Site: Petroleum products
Media Contaminated: Groundwater, Soil
Waste Management: Tank
Region: North Western
Type of Report Ecology Received: Interim cleanup report
Site Register Issue: 93-43
County Code: 17
Contact: Not reported
Report Title: Not reported

Date Ecology Received Report: 06/29/95
Contaminants Found at Site: Petroleum products
Media Contaminated: Groundwater, Soil
Waste Management: Tank
Region: North Western
Type of Report Ecology Received: Interim cleanup report
Site Register Issue: 94-15
County Code: 17
Contact: Not reported
Report Title: Not reported

Date Ecology Received Report: 08/04/95
Contaminants Found at Site: Petroleum products
Media Contaminated: Groundwater, Soil
Waste Management: Tank
Region: North Western
Type of Report Ecology Received: Interim cleanup report
Site Register Issue: 94-15
County Code: 17
Contact: Not reported
Report Title: Not reported

Date Ecology Received Report: 05/20/92
Contaminants Found at Site: Petroleum products
Media Contaminated: Groundwater
Waste Management: Tank
Region: North Western
Type of Report Ecology Received: Interim cleanup report
Site Register Issue: 92-28
County Code: 17
Contact: Not reported
Report Title: Not reported

Date Ecology Received Report: 01/24/97
Contaminants Found at Site: Petroleum products
Media Contaminated: Groundwater, Soil
Waste Management: Tank

SHELL #23714 (Continued) **S104485838**

Region:	North Western
Type of Report Ecology Received:	Final cleanup report
Site Register Issue:	94-48
County Code:	17
Contact:	Not reported
Report Title:	Not reported
Date Ecology Received Report:	01/24/97
Contaminants Found at Site:	Petroleum products
Media Contaminated:	Groundwater, Soil
Waste Management:	Tank
Region:	North Western
Type of Report Ecology Received:	Final cleanup report
Site Register Issue:	94-47
County Code:	17
Contact:	Not reported
Report Title:	Not reported

AB149 **TEXACO 63-232-0400** **WA CSCSL** **U004021363**
East **601 BOREN AVE N** **WA LUST** **N/A**
1/8-1/4 **SEATTLE, WA 99109** **WA UST**
0.176 mi. **WA ALLSITES**
928 ft. **Site 5 of 7 in cluster AB** **WA Financial Assurance**
WA MANIFEST

Relative:
Lower

Actual:
36 ft.

CSCSL:

Facility ID:	99377872
Region:	Northwest
Lat/Long:	47.624853 / -122.336125
Brownfield Status:	Not reported
Rank Status:	N
Clean Up Siteid:	11355
Site Status:	Cleanup Started
PSI?:	Not reported
Contaminant Name:	Petroleum-Other
Ground Water:	Confirmed Above Cleanup Level
Surface Water:	Not reported
Soil:	Confirmed Above Cleanup Level
Sediment:	Not reported
Air:	Not reported
Bedrock:	Not reported
Responsible Unit:	Northwest

LUST:

Facility ID:	99377872
Lust Status Type:	Cleanup Started
Cleanup Site ID:	11355
Cleanup Unit Type:	Upland
Process Type:	Independent Action
Cleanup Unit Name:	SHELL 23714
Lust Status Date:	02/06/2013
Response Section:	Northwest
Lat/Long:	47.624853 / -122.33612

UST:

Facility ID:	99377872
Site Id:	3320

TEXACO 63-232-0400 (Continued) **U004021363**

UBI:	Not reported
Phone Number:	Not reported
Decimal Latitude:	47.624852627
Decimal Longitude:	-122.33612484

Tank Name:	1
Tag Number:	A0407
Tank Status:	Removed
Tank Status Date:	08/06/1996
Tank Install Date:	00/01/1984
Tank Closure Date:	Not reported
Capacity Range:	10,000 to 19,999 Gallons
Tank Permit Expiration Date:	02/28/2010
Tank Upgrade Date:	02/05/1998
Tank Spill Prevention:	Spill Bucket/Spill Box
Tank Overfill Prevention:	Overfill Alarm
Tank Material:	Fiberglass Reinforced Plastic
Tank Construction:	Single Wall Tank
Tank Tightness Test:	Part of Automatic Tank Gauging (ATG) System
Tank Corrosion Protection:	Corrosion Resistant
Tank Manifold:	Not reported
Tank Release Detection:	Automatic Tank Gauging
Tank SFC Type:	Not reported
Pipe Material:	Fiberglass
Pipe Construction:	Double Wall Pipe
Pipe Primary Release Detection:	Automatic Line Leak Detector (ALLD)
Pipe Second Release Detection:	Interstitial Monitoring (or Sump Sensor)
Pipe Corrosion Protection:	Corrosion Resistant
Pipe Pumping System:	Pressurized System
Responsible Unit:	NORTHWEST
Dispencer/Pump SFC Type:	Not reported

Tank Name:	2
Tag Number:	A0407
Tank Status:	Removed
Tank Status Date:	08/06/1996
Tank Install Date:	00/01/1984
Tank Closure Date:	Not reported
Capacity Range:	10,000 to 19,999 Gallons
Tank Permit Expiration Date:	02/28/2010
Tank Upgrade Date:	02/05/1998
Tank Spill Prevention:	Spill Bucket/Spill Box
Tank Overfill Prevention:	Overfill Alarm
Tank Material:	Fiberglass Reinforced Plastic
Tank Construction:	Single Wall Tank
Tank Tightness Test:	Part of Automatic Tank Gauging (ATG) System
Tank Corrosion Protection:	Corrosion Resistant
Tank Manifold:	Not reported
Tank Release Detection:	Automatic Tank Gauging
Tank SFC Type:	Not reported
Pipe Material:	Fiberglass
Pipe Construction:	Double Wall Pipe
Pipe Primary Release Detection:	Automatic Line Leak Detector (ALLD)
Pipe Second Release Detection:	Interstitial Monitoring (or Sump Sensor)
Pipe Corrosion Protection:	Corrosion Resistant
Pipe Pumping System:	Pressurized System

TEXACO 63-232-0400 (Continued) **U004021363**

Responsible Unit: NORTHWEST
Dispencer/Pump SFC Type: Not reported

Tank Name: 3
Tag Number: A0407
Tank Status: Removed
Tank Status Date: 08/06/1996
Tank Install Date: 00/01/1984
Tank Closure Date: 01/08/2009
Capacity Range: 10,000 to 19,999 Gallons
Tank Permit Expiration Date: 02/28/2010
Tank Upgrade Date: 02/05/1998
Tank Spill Prevention: Spill Bucket/Spill Box
Tank Overfill Prevention: Overfill Alarm
Tank Material: Fiberglass Reinforced Plastic
Tank Construction: Single Wall Tank
Tank Tightness Test: Part of Automatic Tank Gauging (ATG) System
Tank Corrosion Protection: Corrosion Resistant
Tank Manifold: Not reported
Tank Release Detection: Automatic Tank Gauging
Tank SFC Type: Not reported
Pipe Material: Fiberglass
Pipe Construction: Single Wall Pipe
Pipe Primary Release Detection: Automatic Line Leak Detector (ALLD)
Pipe Second Release Detection: Interstitial Monitoring (or Sump Sensor)
Pipe Corrosion Protection: Corrosion Resistant
Pipe Pumping System: Pressurized System
Responsible Unit: NORTHWEST
Dispencer/Pump SFC Type: Not reported

ALLSITES:
Facility Name: SHELL OIL PRODUCT US SAP 121433
Facility Id: 99377872

Interaction: 76459
Interaction 1: I
Interaction 2: HWG
Ecology Program: HAZWASTE
Program Data: TURBOWASTE
Facility Alt.: Not reported
Program ID: WAD988503694
Date Interaction: 1992-03-16 00:00:00
Date Interaction 3: Hazardous Waste Generator
Latitude: 47.624847009
Longitude: -122.336109941

Interaction: 76460
Interaction 1: I
Interaction 2: HWG
Ecology Program: HAZWASTE
Program Data: TURBOWASTE
Facility Alt.: Not reported
Program ID: WAD988503694
Date Interaction: 2007-06-26 00:00:00
Date Interaction 3: Hazardous Waste Generator

TEXACO 63-232-0400 (Continued) **U004021363**

Latitude:	47.624847009
Longitude:	-122.336109941
Interaction:	95789
Interaction 1:	I
Interaction 2:	HWOTHER
Ecology Program:	HAZWASTE
Program Data:	TURBOWASTE
Facility Alt.:	Shell Oil Product US SAP 121433
Program ID:	WAD988503694
Date Interaction:	2010-12-31 00:00:00
Date Interaction 3:	Haz Waste Management Acti
Latitude:	47.624847009
Longitude:	-122.336109941
Interaction:	77496
Interaction 1:	A
Interaction 2:	LUST
Ecology Program:	TOXICS
Program Data:	ISIS
Facility Alt.:	Shell Oil Product US SAP 121433
Program ID:	3320
Date Interaction:	2009-05-21 00:00:00
Date Interaction 3:	LUST Facility
Latitude:	47.624847009
Longitude:	-122.336109941
Interaction:	76457
Interaction 1:	I
Interaction 2:	LUST
Ecology Program:	TOXICS
Program Data:	ISIS
Facility Alt.:	Not reported
Program ID:	3320
Date Interaction:	1990-12-27 00:00:00
Date Interaction 3:	LUST Facility
Latitude:	47.624847009
Longitude:	-122.336109941
Interaction:	76458
Interaction 1:	I
Interaction 2:	TIER2
Ecology Program:	HAZWASTE
Program Data:	EPCRA
Facility Alt.:	Not reported
Program ID:	WAD988503694
Date Interaction:	1991-01-01 00:00:00
Date Interaction 3:	Emergency/Haz Chem Rpt TI
Latitude:	47.624847009
Longitude:	-122.336109941
Interaction:	76456

TEXACO 63-232-0400 (Continued) **U004021363**

Interaction 1:	A
Interaction 2:	UST
Ecology Program:	TOXICS
Program Data:	UST
Facility Alt.:	Not reported
Program ID:	3320
Date Interaction:	1984-01-01 00:00:00
Date Interaction 3:	Underground Storage Tank
Latitude:	47.624847009
Longitude:	-122.336109941

WA Financial Assurance 1:

DOE Site ID:	3320
Site Type:	Other Ins
Financial Resp Type:	Insurance Co of the State of PA
Inception Date:	01/01/2009
Expiration Date:	01/01/2010

WA MANIFEST:

Facility Site ID Number:	99377872
EPA ID:	WAD988503694
NAICS:	447110
SWC Desc:	Not reported
FWC Desc:	D001, D018
Form Comm:	Not reported
Data Year:	2009
Permit by Rule:	False
Treatment by Generator:	False
Mixed radioactive waste:	False
Importer of hazardous waste:	False
Immediate recycler:	False
Treatment/Storage/Disposal/Recycling Facility:	False
Generator of dangerous fuel waste:	False
Generator marketing to burner:	False
Other marketers (i.e., blender, distributor, etc.):	False
Utility boiler burner:	False
Industry boiler burner:	False
Industrial Furnace:	False
Smelter defferal:	False
Universal waste - batteries - generate:	False
Universal waste - thermostats - generate:	False
Universal waste - mercury - generate:	False
Universal waste - lamps - generate:	False
Universal waste - batteries - accumulate:	False
Universal waste - thermostats - accumulate:	False
Universal waste - mercury - accumulate:	False
Universal waste - lamps - accumulate:	False
Destination Facility for Universal Waste:	False
Off-specification used oil burner - utility boiler:	False
Off-specification used oil burner - industrial boiler:	False
Off-specification used oil burner - industrial furnace:	False
Tax Reg #:	409019185
Business Type:	Gasoline Service Station
Mail Name:	Shell Oil Products US
Mail addr line1:	12700 Northborough Dr NOB 300 F08

TEXACO 63-232-0400 (Continued) **U004021363**

Mail city,st,zip:	Houston, TX 77067
Mail country:	UNITED STATES
Legal org name:	Equilon Enterprises LLC dba Shell Oil Pr
Legal org type:	Private
Legal addr line1:	PO BOX 2099
Legal city,st,zip:	Houston, TX 77252
Legal country:	UNITED STATES
Legal phone nbr:	(281)874-2247
Legal effective date:	03/02/2001
Land org name:	Equilon Enterprises LLC dba Shell Oil Pr
Land org type:	Private
Land person name:	Not reported
Land addr line1:	PO BOX 2099
Land city,st,zip:	Houston, TX 77252
Land country:	UNITED STATES
Land phone nbr:	(281)874-2247
Operator org name:	Shell Oil Product US
Operator org type:	Private
Operator addr line1:	PO Box 2099
Operator city,st,zip:	Houston, TX 77252
Operator country:	UNITED STATES
Operator phone nbr:	(281)874-2247
Operator effective date:	08/27/1996
Site contact name:	Ray E Walding
Site contact addr line1:	12700 Northborough Dr NOB 300 F08
Site Contact City/State/ Zip:	Houston, TX 77252
Site Contact Country:	UNITED STATES
Site Contact Phone #:	(281)874-2247
Site Contact EMail:	ray.walding@shell.com
Form Contact NAME:	JEANNE TRAYLOR
Form Contact ADDR LINE1:	P O Box 3127, Rm 685
Form Contact City,ST,Zip:	Houston, TX 77253
Form Contact Country:	UNITED STATES
Form Contact Phone #:	713-241-6992
Form Contact EMail:	JEANNE.TRAYLOR@SHELL.COM
Gen Status CD:	MQG
Monthly Generation:	False
Batch Generation:	True
One Time Generation:	False
Transport Own Waste:	False
Tranports Other Waste:	False
Recycler Onsite:	False
Transfer Facility:	False
Other Exemption:	Not reported
UW Battery Gen:	False
Used Oil Transporter:	False
Used Oil Transfer Facility:	False
Used Oil Processor:	False
Used Oil Refiner:	False
Used Oil Fuel Marketer Directs Shipments:	False
Used Oil Fuel Marketer Meets Specs:	False

Waste Streams Generated:

Facility ID:	99377872
Data Year:	2008
Description:	PAINT RELATED MATERIAL
Mix:	False

TEXACO 63-232-0400 (Continued) **U004021363**

Reported Qty: 150 LB
Kilo Qty: 68.040001170288022
Density No: 0
Density Qty: Not reported

Facility ID: 99377872
Data Year: 2008
Description: RINSATE - GASOLINE
Mix: False
Reported Qty: 1376.0999999999999 LB
Kilo Qty: 624.19897073622235
Density No: 0
Density Qty: Not reported

Facility ID: 99377872
Data Year: 2009
Description: RINSATE - GASOLINE
Mix: False
Reported Qty: 1251 LB
Kilo Qty: 567.45360976020208
Density No: 0
Density Qty: Not reported

Shipments Sent:
Facility ID: 99377872
Data Year: 2008
Shipment sent data: 5/19/2008
Reported Qty: 150 LB
Kilo Qty: 68.040001170288

Facility ID: 99377872
Data Year: 2008
Shipment sent data: 10/7/2008
Reported Qty: 1376.1 LB
Kilo Qty: 624.198970736222

Facility ID: 99377872
Data Year: 2009
Shipment sent data: 1/8/2009
Reported Qty: 1251 LB
Kilo Qty: 567.453609760202

Facility Site ID Number: 99377872
EPA ID: WAD988503694
NAICS: 44711
SWC Desc: Not reported
FWC Desc: D001, D018
Form Comm: Not reported
Data Year: 2008
Permit by Rule: False
Treatment by Generator: False
Mixed radioactive waste: False
Importer of hazardous waste: False
Immediate recycler: False
Treatment/Storage/Disposal/Recycling Facility: False
Generator of dangerous fuel waste: False

TEXACO 63-232-0400 (Continued) **U004021363**

Generator marketing to burner:	False
Other marketers (i.e., blender, distributor, etc.):	False
Utility boiler burner:	False
Industry boiler burner:	False
Industrial Furnace:	False
Smelter defferal:	False
Universal waste - batteries - generate:	False
Universal waste - thermostats - generate:	False
Universal waste - mercury - generate:	False
Universal waste - lamps - generate:	False
Universal waste - batteries - accumulate:	False
Universal waste - thermostats - accumulate:	False
Universal waste - mercury - accumulate:	False
Universal waste - lamps - accumulate:	False
Destination Facility for Universal Waste:	False
Off-specification used oil burner - utility boiler:	False
Off-specification used oil burner - industrial boiler:	False
Off-specification used oil burner - industrial furnace:	False
Tax Reg #:	409019185
Business Type:	Gasoline Service Station
Mail Name:	Shell Oil Products US
Mail addr line1:	12700 Northborough Dr NOB 300 F08
Mail city,st,zip:	Houston, TX 77067
Mail country:	UNITED STATES
Legal org name:	Equilon Enterprises LLC dba Shell Oil Pr
Legal org type:	Private
Legal addr line1:	PO BOX 2099
Legal city,st,zip:	Houston, TX 77252
Legal country:	UNITED STATES
Legal phone nbr:	(281)874-2247
Legal effective date:	03/02/2001
Land org name:	Equilon Enterprises LLC dba Shell Oil Pr
Land org type:	Private
Land person name:	Not reported
Land addr line1:	PO BOX 2099
Land city,st,zip:	Houston, TX 77252
Land country:	UNITED STATES
Land phone nbr:	(281)874-2247
Operator org name:	Shell Oil Product US
Operator org type:	Private
Operator addr line1:	PO Box 2099
Operator city,st,zip:	Houston, TX 77252
Operator country:	UNITED STATES
Operator phone nbr:	(281)874-2247
Operator effective date:	08/27/1996
Site contact name:	Ray E Walding
Site contact addr line1:	12700 Northborough Dr NOB 300 F08
Site Contact City/State/ Zip:	Houston, TX 77252
Site Contact Country:	UNITED STATES
Site Contact Phone #:	(281)874-2247
Site Contact EMail:	ray.walding@shell.com
Form Contact NAME:	Rachel Hull
Form Contact ADDR LINE1:	12700 Northborough Dr NOB 300 F04
Form Contact City,ST,Zip:	Houston, TX 77067
Form Contact Country:	UNITED STATES
Form Contact Phone #:	(281)874-2224
Form Contact EMail:	rachel.hull@shell.com

TEXACO 63-232-0400 (Continued) **U004021363**

Gen Status CD: MQG
Monthly Generation: False
Batch Generation: False
One Time Generation: False
Transport Own Waste: False
Tranports Other Waste: False
Recycler Onsite: False
Transfer Facility: False
Other Exemption: Not reported
UW Battery Gen: False
Used Oil Transporter: False
Used Oil Transfer Facility: False
Used Oil Processor: False
Used Oil Refiner: False
Used Oil Fuel Marketer Directs Shipments: False
Used Oil Fuel Marketer Meets Specs: False

Waste Streams Generated:

Facility ID: 99377872
Data Year: 2008
Description: PAINT RELATED MATERIAL
Mix: False
Reported Qty: 150 LB
Kilo Qty: 68.040001170288022
Density No: 0
Density Qty: Not reported

Facility ID: 99377872
Data Year: 2008
Description: RINSATE - GASOLINE
Mix: False
Reported Qty: 1376.0999999999999 LB
Kilo Qty: 624.19897073622235
Density No: 0
Density Qty: Not reported

Facility ID: 99377872
Data Year: 2009
Description: RINSATE - GASOLINE
Mix: False
Reported Qty: 1251 LB
Kilo Qty: 567.45360976020208
Density No: 0
Density Qty: Not reported

Shipments Sent:

Facility ID: 99377872
Data Year: 2008
Shipment sent data: 5/19/2008
Reported Qty: 150 LB
Kilo Qty: 68.040001170288

Facility ID: 99377872
Data Year: 2008
Shipment sent data: 10/7/2008
Reported Qty: 1376.1 LB

TEXACO 63-232-0400 (Continued) **U004021363**

Kilo Qty: 624.198970736222

Facility ID: 99377872
Data Year: 2009
Shipment sent data: 1/8/2009
Reported Qty: 1251 LB
Kilo Qty: 567.453609760202

Facility Site ID Number: 99377872
EPA ID: WAD988503694
NAICS: 44711
SWC Desc: Not reported
FWC Desc: D001
Form Comm: Not reported
Data Year: Not reported
Permit by Rule: False
Treatment by Generator: False
Mixed radioactive waste: False
Importer of hazardous waste: False
Immediate recycler: False
Treatment/Storage/Disposal/Recycling Facility: False
Generator of dangerous fuel waste: False
Generator marketing to burner: False
Other marketers (i.e., blender, distributor, etc.): False
Utility boiler burner: False
Industry boiler burner: False
Industrial Furnace: False
Smelter defferal: False
Universal waste - batteries - generate: False
Universal waste - thermostats - generate: False
Universal waste - mercury - generate: False
Universal waste - lamps - generate: False
Universal waste - batteries - accumulate: False
Universal waste - thermostats - accumulate: False
Universal waste - mercury - accumulate: False
Universal waste - lamps - accumulate: False
Destination Facility for Universal Waste: False
Off-specification used oil burner - utility boiler: False
Off-specification used oil burner - industrial boiler: False
Off-specification used oil burner - industrial furnace: False
Tax Reg #: 409019185
Business Type: Gasoline Service Station
Mail Name: Shell Oil Products US
Mail addr line1: 12700 Northborough Dr NOB 300 F08
Mail city,st,zip: Houston, TX 77067
Mail country: UNITED STATES
Legal org name: Equilon Enterprises LLC dba Shell Oil Pr
Legal org type: Private
Legal addr line1: PO BOX 2099
Legal city,st,zip: Houston, TX 77252
Legal country: UNITED STATES
Legal phone nbr: (281)874-2247
Legal effective date: 03/02/2001
Land org name: Equilon Enterprises LLC dba Shell Oil Pr
Land org type: Private
Land person name: Not reported

TEXACO 63-232-0400 (Continued) **U004021363**

Land addr line1:	PO BOX 2099
Land city,st,zip:	Houston, TX 77252
Land country:	UNITED STATES
Land phone nbr:	(281)874-2247
Operator org name:	Shell Oil Product US
Operator org type:	Private
Operator addr line1:	PO Box 2099
Operator city,st,zip:	Houston, TX 77252
Operator country:	UNITED STATES
Operator phone nbr:	(281)874-2247
Operator effective date:	08/27/1996
Site contact name:	Ray E Walding
Site contact addr line1:	12700 Northborough Dr NOB 300 F08
Site Contact City/State/ Zip:	Houston, TX 77252
Site Contact Country:	UNITED STATES
Site Contact Phone #:	(281)874-2247
Site Contact EMail:	ray.walding@shell.com
Form Contact NAME:	Rachel Hull
Form Contact ADDR LINE1:	12700 Northborough Dr NOB 300 F04
Form Contact City,ST,Zip:	Houston, TX 77067
Form Contact Country:	UNITED STATES
Form Contact Phone #:	(281)874-2224
Form Contact EMail:	rachel.hull@shell.com
Gen Status CD:	SQG
Monthly Generation:	False
Batch Generation:	False
One Time Generation:	False
Transport Own Waste:	False
Tranports Other Waste:	False
Recycler Onsite:	False
Transfer Facility:	False
Other Exemption:	Not reported
UW Battery Gen:	False
Used Oil Transporter:	False
Used Oil Transfer Facility:	False
Used Oil Processor:	False
Used Oil Refiner:	False
Used Oil Fuel Marketer Directs Shipments:	False
Used Oil Fuel Marketer Meets Specs:	False

Waste Streams Generated:

Facility ID:	99377872
Data Year:	2008
Description:	PAINT RELATED MATERIAL
Mix:	False
Reported Qty:	150 LB
Kilo Qty:	68.040001170288022
Density No:	0
Density Qty:	Not reported

Facility ID:	99377872
Data Year:	2008
Description:	RINSATE - GASOLINE
Mix:	False
Reported Qty:	1376.0999999999999 LB
Kilo Qty:	624.19897073622235
Density No:	0

TEXACO 63-232-0400 (Continued) **U004021363**

Density Qty: Not reported

Facility ID: 99377872
Data Year: 2009
Description: RINSATE - GASOLINE
Mix: False
Reported Qty: 1251 LB
Kilo Qty: 567.45360976020208
Density No: 0
Density Qty: Not reported

Shipments Sent:
Facility ID: 99377872
Data Year: 2008
Shipment sent data: 5/19/2008
Reported Qty: 150 LB
Kilo Qty: 68.040001170288

Facility ID: 99377872
Data Year: 2008
Shipment sent data: 10/7/2008
Reported Qty: 1376.1 LB
Kilo Qty: 624.198970736222

Facility ID: 99377872
Data Year: 2009
Shipment sent data: 1/8/2009
Reported Qty: 1251 LB
Kilo Qty: 567.453609760202

Facility Site ID Number: 99377872
EPA ID: WAD988503694
NAICS: 447110
SWC Desc: Not reported
FWC Desc: Not reported
Form Comm: Not reported
Data Year: 2010
Permit by Rule: False
Treatment by Generator: False
Mixed radioactive waste: False
Importer of hazardous waste: False
Immediate recycler: False
Treatment/Storage/Disposal/Recycling Facility: False
Generator of dangerous fuel waste: False
Generator marketing to burner: False
Other marketers (i.e., blender, distributor, etc.): False
Utility boiler burner: False
Industry boiler burner: False
Industrial Furnace: False
Smelter defferal: False
Universal waste - batteries - generate: False
Universal waste - thermostats - generate: False
Universal waste - mercury - generate: False
Universal waste - lamps - generate: False
Universal waste - batteries - accumulate: False
Universal waste - thermostats - accumulate: False

TEXACO 63-232-0400 (Continued) **U004021363**

Universal waste - mercury - accumulate:	False
Universal waste - lamps - accumulate:	False
Destination Facility for Universal Waste:	False
Off-specification used oil burner - utility boiler:	False
Off-specification used oil burner - industrial boiler:	False
Off-specification used oil burner - industrial furnace:	False
Tax Reg #:	409019185
Business Type:	Gasoline Service Station
Mail Name:	Shell Oil Products US
Mail addr line1:	P O Box 3127
Mail city,st,zip:	Houston, TX 77067
Mail country:	UNITED STATES
Legal org name:	Equilon Enterprises LLC dba Shell Oil Pr
Legal org type:	Private
Legal addr line1:	PO BOX 2099
Legal city,st,zip:	Houston, TX 77252
Legal country:	UNITED STATES
Legal phone nbr:	(281)874-2247
Legal effective date:	03/02/2001
Land org name:	Equilon Enterprises LLC dba Shell Oil Pr
Land org type:	Private
Land person name:	Not reported
Land addr line1:	PO BOX 2099
Land city,st,zip:	Houston, TX 77252
Land country:	UNITED STATES
Land phone nbr:	(281)874-2247
Operator org name:	Shell Oil Product US
Operator org type:	Private
Operator addr line1:	PO Box 2099
Operator city,st,zip:	Houston, TX 77252
Operator country:	UNITED STATES
Operator phone nbr:	(281)874-2247
Operator effective date:	08/27/1996
Site contact name:	Ray E Walding
Site contact addr line1:	P o box 3127
Site Contact City/State/ Zip:	Houston, TX 77252
Site Contact Country:	UNITED STATES
Site Contact Phone #:	(281)874-2247
Site Contact EMail:	ray.walding@shell.com
Form Contact NAME:	JEANNE TRAYLOR
Form Contact ADDR LINE1:	P O Box 3127, Rm 669B
Form Contact City,ST,Zip:	Houston, TX 77253
Form Contact Country:	UNITED STATES
Form Contact Phone #:	713-241-6992
Form Contact EMail:	JEANNE.TRAYLOR@SHELL.COM
Gen Status CD:	XQG
Monthly Generation:	False
Batch Generation:	False
One Time Generation:	False
Transport Own Waste:	False
Tranports Other Waste:	False
Recycler Onsite:	False
Transfer Facility:	False
Other Exemption:	Not reported
UW Battery Gen:	False
Used Oil Transporter:	False
Used Oil Transfer Facility:	False

TEXACO 63-232-0400 (Continued) **U004021363**

Used Oil Processor: False
Used Oil Refiner: False
Used Oil Fuel Marketer Directs Shipments: False
Used Oil Fuel Marketer Meets Specs: False

Waste Streams Generated:

Facility ID: 99377872
Data Year: 2008
Description: PAINT RELATED MATERIAL
Mix: False
Reported Qty: 150 LB
Kilo Qty: 68.040001170288022
Density No: 0
Density Qty: Not reported

Facility ID: 99377872
Data Year: 2008
Description: RINSATE - GASOLINE
Mix: False
Reported Qty: 1376.0999999999999 LB
Kilo Qty: 624.19897073622235
Density No: 0
Density Qty: Not reported

Facility ID: 99377872
Data Year: 2009
Description: RINSATE - GASOLINE
Mix: False
Reported Qty: 1251 LB
Kilo Qty: 567.45360976020208
Density No: 0
Density Qty: Not reported

Shipments Sent:

Facility ID: 99377872
Data Year: 2008
Shipment sent data: 5/19/2008
Reported Qty: 150 LB
Kilo Qty: 68.040001170288

Facility ID: 99377872
Data Year: 2008
Shipment sent data: 10/7/2008
Reported Qty: 1376.1 LB
Kilo Qty: 624.198970736222

Facility ID: 99377872
Data Year: 2009
Shipment sent data: 1/8/2009
Reported Qty: 1251 LB
Kilo Qty: 567.453609760202

AB150 **SHELL OIL PRODUCT US SAP 121433** **RCRA NonGen / NLR** **1000660682**
East **601 BOREN AVE N** **FINDS** **WAD988503694**
1/8-1/4 **SEATTLE, WA 98104** **ECHO**
0.176 mi.
928 ft. **Site 6 of 7 in cluster AB**

Relative:
Lower

Actual:
36 ft.

RCRA NonGen / NLR:

Date form received by agency:	07/26/2011
Facility name:	SHELL OIL PRODUCT US SAP 121433
Facility address:	601 BOREN AVE N SEATTLE, WA 98109
EPA ID:	WAD988503694
Mailing address:	P O BOX 3127 HOUSTON, TX 77067
Contact:	RAY E WALDING
Contact address:	P O BOX 3127 HOUSTON, TX 77067
Contact country:	US
Contact telephone:	(000)000-0000
Contact email:	Not reported
EPA Region:	10
Classification:	Non-Generator
Description:	Handler: Non-Generators do not presently generate hazardous waste

Owner/Operator Summary:

Owner/operator name:	RAY W
Owner/operator address:	PO BOX 2099 HOUSTON, TX 77252
Owner/operator country:	US
Owner/operator telephone:	(281)874-2247
Legal status:	Private
Owner/Operator Type:	Operator
Owner/Op start date:	08/27/1996
Owner/Op end date:	Not reported

Owner/operator name:	EQUILON ENTERPR E
Owner/operator address:	PO BOX 2099 HOUSTON, TX 77252
Owner/operator country:	US
Owner/operator telephone:	(281)874-2247
Legal status:	Private
Owner/Operator Type:	Owner
Owner/Op start date:	03/02/2001
Owner/Op end date:	Not reported

Handler Activities Summary:

U.S. importer of hazardous waste:	No
Mixed waste (haz. and radioactive):	No
Recycler of hazardous waste:	No
Transporter of hazardous waste:	No
Treater, storer or disposer of HW:	No
Underground injection activity:	No
On-site burner exemption:	No
Furnace exemption:	No
Used oil fuel burner:	No
Used oil processor:	No
User oil refiner:	No
Used oil fuel marketer to burner:	No

SHELL OIL PRODUCT US SAP 121433 (Continued) **1000660682**

Used oil Specification marketer: No
Used oil transfer facility: No
Used oil transporter: No

Historical Generators:
Date form received by agency: 01/28/2010
Site name: SHELL OIL PRODUCT US SAP 121433
Classification: Small Quantity Generator

. Waste code: D001
. Waste name: IGNITABLE WASTE

. Waste code: D018
. Waste name: BENZENE

Date form received by agency: 12/31/2007
Site name: SHELL OIL PRODUCT US SAP 121433
Classification: Not a generator, verified

Date form received by agency: 06/28/2007
Site name: SHELL OIL PRODUCT US SAP 121433
Classification: Small Quantity Generator

. Waste code: D001
. Waste name: IGNITABLE WASTE

. Waste code: D018
. Waste name: BENZENE

Violation Status: No violations found

FINDS:

Registry ID: 110008224518

Environmental Interest/Information System
Washington Facility / Site Identification System (WA-FSIS) provides a means to query and display data maintained by the Washington Department of Ecology. This system contains key information for each facility/site that is currently, or has been, of interest to the Air Quality, Dam Safety, Hazardous Waste, Toxics Cleanup, and Water Quality Programs.

RCRAInfo is a national information system that supports the Resource Conservation and Recovery Act (RCRA) program through the tracking of events and activities related to facilities that generate, transport, and treat, store, or dispose of hazardous waste. RCRAInfo allows RCRA program staff to track the notification, permit, compliance, and corrective action activities required under RCRA.

HAZARDOUS WASTE BIENNIAL REPORTER

ECHO:
Envid: 1000660682
Registry ID: 110008224518
DFR URL: http://echo.epa.gov/detailed_facility_report?fid=110008224518

AC151 **DISPLAY PRODUCTS** **WA ALLSITES** **1004793305**
South **401 8TH AVE N** **RCRA NonGen / NLR** **WA0000993568**
1/8-1/4 **SEATTLE, WA 98109** **FINDS**
0.177 mi. **ECHO**
937 ft. **Site 3 of 4 in cluster AC**

Relative:
Higher

Actual:
66 ft.

ALLSITES:

Facility Name:	DISPLAY PRODUCTS
Facility Id:	72142767
Interaction:	60500
Interaction 1:	I
Interaction 2:	HWG
Ecology Program:	HAZWASTE
Program Data:	TURBOWASTE
Facility Alt.:	Not reported
Program ID:	WA0000993568
Date Interaction:	1994-12-30 00:00:00
Date Interaction 3:	Hazardous Waste Generator
Latitude:	47.622324382999999
Longitude:	-122.34108510199999

RCRA NonGen / NLR:

Date form received by agency:	05/16/2005
Facility name:	DISPLAY PRODUCTS
Facility address:	401 8TH AVE N SEATTLE, WA 98109-4706
EPA ID:	WA0000993568
Mailing address:	18435 OLYMPIC AVE S TUKWILA, WA 98188
Contact:	RAINIER INDUSTR RAINIER INDUSTR
Contact address:	18435 OLYMPIC AVE S TUKWILA, WA 98188
Contact country:	US
Contact telephone:	(000)000-0000
Contact email:	Not reported
EPA Region:	10
Classification:	Non-Generator
Description:	Handler: Non-Generators do not presently generate hazardous waste

Owner/Operator Summary:

Owner/operator name:	DISPLAY PRODUCT D
Owner/operator address:	401 8TH AVE N SEATTLE, WA 98109
Owner/operator country:	US
Owner/operator telephone:	(206)621-9788
Legal status:	Private
Owner/Operator Type:	Operator
Owner/Op start date:	07/26/1996
Owner/Op end date:	Not reported
Owner/operator name:	RAINIER INDUSTR R
Owner/operator address:	18435 OLYMPIC AVE S TUKWILA, WA 98188
Owner/operator country:	US
Owner/operator telephone:	(425)251-1800
Legal status:	Private

DISPLAY PRODUCTS (Continued) **1004793305**

Owner/Operator Type: Owner
Owner/Op start date: 11/01/2002
Owner/Op end date: Not reported

Handler Activities Summary:
U.S. importer of hazardous waste: No
Mixed waste (haz. and radioactive): No
Recycler of hazardous waste: No
Transporter of hazardous waste: No
Treater, storer or disposer of HW: No
Underground injection activity: No
On-site burner exemption: No
Furnace exemption: No
Used oil fuel burner: No
Used oil processor: No
User oil refiner: No
Used oil fuel marketer to burner: No
Used oil Specification marketer: No
Used oil transfer facility: No
Used oil transporter: No

Historical Generators:
Date form received by agency: 02/28/2003
Site name: DISPLAY PRODUCTS
Classification: Not a generator, verified

Violation Status: No violations found

FINDS:

Registry ID: 110005308078

Environmental Interest/Information System
Washington Facility / Site Identification System (WA-FSIS) provides a means to query and display data maintained by the Washington Department of Ecology. This system contains key information for each facility/site that is currently, or has been, of interest to the Air Quality, Dam Safety, Hazardous Waste, Toxics Cleanup, and Water Quality Programs.

RCRAInfo is a national information system that supports the Resource Conservation and Recovery Act (RCRA) program through the tracking of events and activities related to facilities that generate, transport, and treat, store, or dispose of hazardous waste. RCRAInfo allows RCRA program staff to track the notification, permit, compliance, and corrective action activities required under RCRA.

ECHO:
Envid: 1004793305
Registry ID: 110005308078
DFR URL: http://echo.epa.gov/detailed_facility_report?fid=110005308078

AC152 **SEATTLE CINE RENTALS CLOSED** **WA UST** **1007074041**
South **4338TH AVE N** **WA ALLSITES** **N/A**
1/8-1/4 **SEATTLE, WA 98109** **FINDS**
0.177 mi.
937 ft. **Site 4 of 4 in cluster AC**

Relative:
Higher

Actual:
66 ft.

UST:

Facility ID:	23681648
Site Id:	97584
UBI:	Not reported
Phone Number:	Not reported
Decimal Latitude:	47.622856724
Decimal Longitude:	-122.34143374
Tank Name:	1
Tag Number:	Not reported
Tank Status:	Removed
Tank Status Date:	08/06/1996
Tank Install Date:	00/31/1964
Tank Closure Date:	Not reported
Capacity Range:	Not reported
Tank Permit Expiration Date:	Not reported
Tank Upgrade Date:	Not reported
Tank Spill Prevention:	Not reported
Tank Overfill Prevention:	Not reported
Tank Material:	Not reported
Tank Construction:	Not reported
Tank Tightness Test:	Not reported
Tank Corrosion Protection:	Not reported
Tank Manifold:	Not reported
Tank Release Detection:	Not reported
Tank SFC Type:	Not reported
Pipe Material:	Not reported
Pipe Construction:	Not reported
Pipe Primary Release Detection:	Not reported
Pipe Second Release Detection:	Not reported
Pipe Corrosion Protection:	Not reported
Pipe Pumping System:	Not reported
Responsible Unit:	NORTHWEST
Dispencer/Pump SFC Type:	Not reported

ALLSITES:

Facility Name:	SEATTLE CINE RENTALS CLOSED
Facility Id:	23681648
Interaction:	33367
Interaction 1:	I
Interaction 2:	UST
Ecology Program:	TOXICS
Program Data:	UST
Facility Alt.:	Not reported
Program ID:	97584
Date Interaction:	2000-02-29 00:00:00
Date Interaction 3:	Underground Storage Tank
Latitude:	47.622851967000003
Longitude:	-122.341424809

SEATTLE CINE RENTALS CLOSED (Continued) **1007074041**

FINDS:

Registry ID: 110015506781

Environmental Interest/Information System
Washington Facility / Site Identification System (WA-FSIS) provides a means to query and display data maintained by the Washington Department of Ecology. This system contains key information for each facility/site that is currently, or has been, of interest to the Air Quality, Dam Safety, Hazardous Waste, Toxics Cleanup, and Water Quality Programs.

AG153 **PLAID PANTRY NO 309** **WA VCP** **S104918017**
WNW **720 TAYLOR AVE N** **WA ALLSITES** **N/A**
1/8-1/4 **SEATTLE, WA 98109** **WA CSCSL NFA**
0.179 mi. **WA Financial Assurance**
944 ft. **Site 2 of 8 in cluster AG**

Relative:
Higher

Actual:
94 ft.

VCP:

edr_fstat:	WA
edr_fzip:	98109
edr_fcnty:	KING
edr_zip:	Not reported
Facility ID:	84235285
VCP Status:	Not reported
VCP:	Yes
Ecology Status:	Not reported
NFA Type:	Not reported
Date NFA:	2/6/2001
Rank:	Not reported
Cleanup Siteid:	6749

ALLSITES:

Facility Name:	PLAID PANTRY NO 309
Facility Id:	84235285
Interaction:	67630
Interaction 1:	A
Interaction 2:	UST
Ecology Program:	TOXICS
Program Data:	UST
Facility Alt.:	Not reported
Program ID:	11388
Date Interaction:	1985-01-01 00:00:00
Date Interaction 3:	Underground Storage Tank
Latitude:	47.626050382999999
Longitude:	-122.345957099
Interaction:	67632
Interaction 1:	I
Interaction 2:	VOLCLNST
Ecology Program:	TOXICS
Program Data:	ISIS
Facility Alt.:	PLAID PANTRY NO 309
Program ID:	Not reported

PLAID PANTRY NO 309 (Continued) **S104918017**

Date Interaction: 2000-10-19 00:00:00
Date Interaction 3: Voluntary Cleanup Sites
Latitude: 47.626050382999999
Longitude: -122.345957099

Interaction: 67631
Interaction 1: I
Interaction 2: LUST
Ecology Program: TOXICS
Program Data: ISIS
Facility Alt.: Not reported
Program ID: 11388
Date Interaction: 1998-06-15 00:00:00
Date Interaction 3: LUST Facility
Latitude: 47.626050382999999
Longitude: -122.345957099

CSCSL NFA:
Facility/Site Id: 84235285
CS Id: 6749
NFA Date: 02/06/2001
Rank: Not reported
VCP: Yes
Latitude: 47.626056
Longitude: -122.345972

WA Financial Assurance 1:
DOE Site ID: 11388
Site Type: Other Ins
Financial Resp Type: Chartis Specialty Insurance Company
Inception Date: 05/27/2011
Expiration Date: 05/27/2012

AG154 **PLAID PANTRY #309** **WA ICR** **S104485075**
WNW **720 TAYLOR AVE. N.** **N/A**
1/8-1/4 **SEATTLE, WA 98109**
0.179 mi.
944 ft. **Site 3 of 8 in cluster AG**

Relative:
Higher

Actual:
94 ft.

ICR:
Date Ecology Received Report: 06/15/98
Contaminants Found at Site: Petroleum products
Media Contaminated: Groundwater, Soil
Waste Management: Tank
Region: North Western
Type of Report Ecology Received: Interim cleanup report
Site Register Issue: 98-05
County Code: 17
Contact: Not reported
Report Title: Not reported

Date Ecology Received Report: 12/24/99
Contaminants Found at Site: Petroleum products
Media Contaminated: Groundwater, Soil
Waste Management: Tank

PLAID PANTRY #309 (Continued) **S104485075**

Region:	North Western
Type of Report Ecology Received:	Interim cleanup report
Site Register Issue:	98-13
County Code:	17
Contact:	Not reported
Report Title:	Not reported
Date Ecology Received Report:	10/30/98
Contaminants Found at Site:	Petroleum products
Media Contaminated:	Groundwater, Soil
Waste Management:	Tank
Region:	North Western
Type of Report Ecology Received:	Interim cleanup report
Site Register Issue:	98-13
County Code:	17
Contact:	Not reported
Report Title:	Not reported
Date Ecology Received Report:	03/17/99
Contaminants Found at Site:	Petroleum products
Media Contaminated:	Groundwater, Soil
Waste Management:	Tank
Region:	North Western
Type of Report Ecology Received:	Interim cleanup report
Site Register Issue:	98-14
County Code:	17
Contact:	Not reported
Report Title:	Not reported
Date Ecology Received Report:	08/12/99
Contaminants Found at Site:	Petroleum products
Media Contaminated:	Groundwater, Soil
Waste Management:	Tank
Region:	North Western
Type of Report Ecology Received:	Interim cleanup report
Site Register Issue:	98-17
County Code:	17
Contact:	Not reported
Report Title:	Not reported
Date Ecology Received Report:	11/10/99
Contaminants Found at Site:	Petroleum products
Media Contaminated:	Groundwater, Soil
Waste Management:	Tank
Region:	North Western
Type of Report Ecology Received:	Interim cleanup report
Site Register Issue:	98-21
County Code:	17
Contact:	Not reported
Report Title:	Not reported
Date Ecology Received Report:	01/24/00
Contaminants Found at Site:	Petroleum products
Media Contaminated:	Groundwater, Soil
Waste Management:	Tank
Region:	North Western
Type of Report Ecology Received:	Interim cleanup report

PLAID PANTRY #309 (Continued) **S104485075**

Site Register Issue:	98-26
County Code:	17
Contact:	Not reported
Report Title:	Not reported
Date Ecology Received Report:	07/07/00
Contaminants Found at Site:	Petroleum products
Media Contaminated:	Groundwater, Soil
Waste Management:	Tank
Region:	North Western
Type of Report Ecology Received:	Interim cleanup report
Site Register Issue:	98-27
County Code:	17
Contact:	Not reported
Report Title:	Not reported

AG155 **PLAID PANTRY NO. 309** **WA UST** **U001126769**
WNW **720 TAYLOR AVE N** **N/A**
1/8-1/4 **SEATTLE, WA 98109**
0.179 mi.
944 ft. **Site 4 of 8 in cluster AG**

Relative:
Higher

Actual:
94 ft.

UST:

Facility ID:	84235285
Site Id:	11388
UBI:	Not reported
Phone Number:	Not reported
Decimal Latitude:	47.626056
Decimal Longitude:	-122.345972
Tank Name:	1
Tag Number:	A0657
Tank Status:	Operational
Tank Status Date:	08/06/1996
Tank Install Date:	00/01/1985
Tank Closure Date:	Not reported
Capacity Range:	10,000 to 19,999 Gallons
Tank Permit Expiration Date:	05/31/2017
Tank Upgrade Date:	03/08/1998
Tank Spill Prevention:	Spill Bucket/Spill Box
Tank Overfill Prevention:	Ball Float Valve (vent line)
Tank Material:	Dielectric Coated Steel
Tank Construction:	Single Wall Tank
Tank Tightness Test:	Not reported
Tank Corrosion Protection:	Sacrificial Anode and Interior Lining
Tank Manifold:	Not reported
Tank Release Detection:	Statistical Inventory Reconciliation
Tank SFC Type:	Not reported
Pipe Material:	Fiberglass
Pipe Construction:	Double Wall Pipe
Pipe Primary Release Detection:	Statistical Inventory Reconciliation
Pipe Second Release Detection:	Not reported
Pipe Corrosion Protection:	Corrosion Resistant
Pipe Pumping System:	Pressurized System
Responsible Unit:	NORTHWEST
Dispencer/Pump SFC Type:	Not reported

PLAID PANTRY NO. 309 (Continued) **U001126769**

Tank Name:	2
Tag Number:	A0657
Tank Status:	Operational
Tank Status Date:	08/06/1996
Tank Install Date:	00/01/1985
Tank Closure Date:	Not reported
Capacity Range:	10,000 to 19,999 Gallons
Tank Permit Expiration Date:	05/31/2017
Tank Upgrade Date:	03/08/1998
Tank Spill Prevention:	Spill Bucket/Spill Box
Tank Overfill Prevention:	Ball Float Valve (vent line)
Tank Material:	Dielectric Coated Steel
Tank Construction:	Single Wall Tank
Tank Tightness Test:	Not reported
Tank Corrosion Protection:	Sacrificial Anode and Interior Lining
Tank Manifold:	Not reported
Tank Release Detection:	Statistical Inventory Reconciliation
Tank SFC Type:	Not reported
Pipe Material:	Fiberglass
Pipe Construction:	Double Wall Pipe
Pipe Primary Release Detection:	Statistical Inventory Reconciliation
Pipe Second Release Detection:	Not reported
Pipe Corrosion Protection:	Corrosion Resistant
Pipe Pumping System:	Pressurized System
Responsible Unit:	NORTHWEST
Dispencer/Pump SFC Type:	Not reported

Tank Name:	3
Tag Number:	A0657
Tank Status:	Operational
Tank Status Date:	08/06/1996
Tank Install Date:	00/01/1985
Tank Closure Date:	Not reported
Capacity Range:	10,000 to 19,999 Gallons
Tank Permit Expiration Date:	05/31/2017
Tank Upgrade Date:	03/08/1998
Tank Spill Prevention:	Spill Bucket/Spill Box
Tank Overfill Prevention:	Ball Float Valve (vent line)
Tank Material:	Dielectric Coated Steel
Tank Construction:	Single Wall Tank
Tank Tightness Test:	Not reported
Tank Corrosion Protection:	Sacrificial Anode and Interior Lining
Tank Manifold:	Not reported
Tank Release Detection:	Statistical Inventory Reconciliation
Tank SFC Type:	Not reported
Pipe Material:	Fiberglass
Pipe Construction:	Double Wall Pipe
Pipe Primary Release Detection:	Statistical Inventory Reconciliation
Pipe Second Release Detection:	Not reported
Pipe Corrosion Protection:	Corrosion Resistant
Pipe Pumping System:	Pressurized System
Responsible Unit:	NORTHWEST
Dispencer/Pump SFC Type:	Not reported

AG156 **QUEENS CLEANERS** **WA ALLSITES** **1001490714**
WNW **716 TAYLOR AVE N** **RCRA NonGen / NLR** **WAD988492385**
1/8-1/4 **SEATTLE, WA 98109** **FINDS**
0.180 mi. **WA Inactive Drycleaners**
950 ft. **Site 5 of 8 in cluster AG** **ECHO**

Relative:
Higher

Actual:
93 ft.

ALLSITES:

Facility Name:	QUEENS CLEANERS
Facility Id:	23488374
Interaction:	33202
Interaction 1:	I
Interaction 2:	HWG
Ecology Program:	HAZWASTE
Program Data:	TURBOWASTE
Facility Alt.:	Not reported
Program ID:	WAD988492385
Date Interaction:	1991-08-22 00:00:00
Date Interaction 3:	Hazardous Waste Generator
Latitude:	47.625694383000003
Longitude:	-122.346255099

RCRA NonGen / NLR:

Date form received by agency:	03/04/1996
Facility name:	QUEENS CLEANERS
Facility address:	716 TAYLOR AVE N SEATTLE, WA 98109-4221
EPA ID:	WAD988492385
Contact:	QUEENS CLEANERS QUEENS CLEANERS
Contact address:	716 TAYLOR AVE N SEATTLE, WA 98109-4221
Contact country:	US
Contact telephone:	(000)000-0000
Contact email:	Not reported
EPA Region:	10
Classification:	Non-Generator
Description:	Handler: Non-Generators do not presently generate hazardous waste

Owner/Operator Summary:

Owner/operator name:	HONG YOON L
Owner/operator address:	716 TAYLOR AVE N SEATTLE, WA 98109
Owner/operator country:	US
Owner/operator telephone:	(206)284-1490
Legal status:	Private
Owner/Operator Type:	Operator
Owner/Op start date:	12/10/1996
Owner/Op end date:	Not reported
Owner/operator name:	EUN KYUNG K
Owner/operator address:	716 TAYLOR AVE N SEATTLE, WA 98109
Owner/operator country:	US
Owner/operator telephone:	(206)284-1490
Legal status:	Private
Owner/Operator Type:	Owner
Owner/Op start date:	12/10/1996

QUEENS CLEANERS (Continued) **1001490714**

Owner/Op end date: Not reported

Handler Activities Summary:
U.S. importer of hazardous waste: No
Mixed waste (haz. and radioactive): No
Recycler of hazardous waste: No
Transporter of hazardous waste: No
Treater, storer or disposer of HW: No
Underground injection activity: No
On-site burner exemption: No
Furnace exemption: No
Used oil fuel burner: No
Used oil processor: No
User oil refiner: No
Used oil fuel marketer to burner: No
Used oil Specification marketer: No
Used oil transfer facility: No
Used oil transporter: No

Historical Generators:
Date form received by agency: 03/04/1996
Site name: QUEENS CLEANERS
Classification: Not a generator, verified

Violation Status: No violations found

FINDS:

Registry ID: 110005365247

Environmental Interest/Information System
Washington Facility / Site Identification System (WA-FSIS) provides a means to query and display data maintained by the Washington Department of Ecology. This system contains key information for each facility/site that is currently, or has been, of interest to the Air Quality, Dam Safety, Hazardous Waste, Toxics Cleanup, and Water Quality Programs.

RCRAInfo is a national information system that supports the Resource Conservation and Recovery Act (RCRA) program through the tracking of events and activities related to facilities that generate, transport, and treat, store, or dispose of hazardous waste. RCRAInfo allows RCRA program staff to track the notification, permit, compliance, and corrective action activities required under RCRA.

INACTIVE DRYCLEANERS:
EPA I: WAD988492385
FS Id: 2987
Facility ID: WAD988492385
NAICS Code: 81232
Fed Waste Code Desc: Not reported
State Waste Code Desc: Not reported
TAX REG NBR: Not reported
BUSINESS TYPE: Not reported
MAIL NAME: Not reported

QUEENS CLEANERS (Continued) **1001490714**

MAIL LINE1:	Not reported
MAIL LINE2:	Not reported
MAIL CITY:	Not reported
MAIL STATE:	Not reported
MAIL ZIP:	Not reported
MAIL COUNTRY:	Not reported
LEGAL ORG NAME:	Not reported
LEGAL PERSON FIRST NAME:	Not reported
LEGAL PERSON MIDDLE INIT:	Not reported
LEGAL PERSON LAST NAME:	Not reported
LEGAL LINE1:	Not reported
LEGAL LINE2:	Not reported
LEGAL CITY:	Not reported
LEGAL STATE:	Not reported
LEGAL ZIP:	Not reported
LEGAL COUNTRY:	Not reported
LEGAL PHONE NBR:	Not reported
LEGAL EFFECTIVE DATE:	Not reported
LEGAL ORGANIZATION TYPE:	Not reported
LAND ORG NAME:	Not reported
LAND PERSON FIRST NAME:	Not reported
LAND PERSON MIDDLE INIT:	Not reported
LAND PERSON LAST NAME:	Not reported
LAND LINE1:	Not reported
LAND LINE2:	Not reported
LAND CITY:	Not reported
LAND STATE:	Not reported
LAND ZIP:	Not reported
LAND COUNTRY:	Not reported
LAND PHONE NBR:	Not reported
LAND ORGANIZATION TYPE:	Not reported
OPERATOR ORG NAME:	Not reported
OPERATOR PERSON FIRST NAME:	Not reported
OPERATOR PERSON MIDDLE INIT:	Not reported
OPERATOR PERSON LAST NAME:	Not reported
OPERATOR LINE1:	Not reported
OPERATOR LINE2:	Not reported
OPERATOR CITY:	Not reported
OPERATOR STATE:	Not reported
OPERATOR ZIP:	Not reported
OPERATOR COUNTRY:	Not reported
OPERATOR PHONE NBR:	Not reported
OPERATOR EFFECTIVE DATE:	Not reported
OPERATOR ORGANIZATION TYPE:	Not reported
SITE CONTACT FIRST NAME:	Not reported
SITE CONTACT MIDDLE INIT:	Not reported
SITE CONTACT LAST NAME:	Not reported
SITE CONTACT LINE1:	Not reported
SITE CONTACT LINE2:	Not reported
SITE CONTACT CITY:	Not reported
SITE CONTACT STATE:	Not reported
SITE CONTACT ZIP:	Not reported
SITE CONTACT COUNTRY:	Not reported
SITE CONTACT PHONE NBR:	Not reported
SITE CONTACT EMAIL:	Not reported
FORM CONTACT FIRST NAME:	Not reported
FORM CONTACT MIDDLE INIT:	Not reported

QUEENS CLEANERS (Continued) **1001490714**

FORM CONTACT LAST NAME: Not reported
FORM CONTACT LINE1: Not reported
FORM CONTACT LINE2: Not reported
FORM CONTACT CITY: Not reported
FORM CONTACT STATE: Not reported
FORM CONTACT ZIP: Not reported
FORM CONTACT COUNTRY: Not reported
FORM CONTACT PHONE NBR: Not reported
FORM CONTACT EMAIL: Not reported
GEN STATUS CD: Not reported
MONTHLY GENERATION: Not reported
BATCH GENERATION: Not reported
ONE TIME GENERATION: Not reported
TRANSPORTS OWN WASTE: Not reported
TRANSPORTS OTHERS WASTE: Not reported
RECYCLER ONSITE: Not reported
TRANSFER FACILITY: Not reported
PBR: Not reported
TBG: Not reported
MIXED RADIOACTIVE: Not reported
IMPORTER: Not reported
TSDR FACILITY: Not reported
IMMEDIATE RECYCLER: Not reported
GEN DANG FUEL: Not reported
GEN MARKET TO BURNER: Not reported
GEN OTHER MARKETERS: Not reported
UTILITY BOILER BURNER: Not reported
INDUSTRY BOILER BURNER: Not reported
FURNACE BURNER: Not reported
SMELTER DEFERRAL: Not reported
SMALL QTY EXEMPTION: Not reported
OTHER EXEMPTION: Not reported
UW BATTERY GEN: Not reported
UW THERMOSTATS GEN: Not reported
UW MERCURY GEN: Not reported
UW LAMPS GEN: Not reported
UW BATTERY ACCUM: Not reported
UW THERMOSTATS ACCUM: Not reported
UW MERCURY ACCUM: Not reported
UW LAMPS ACCUM: Not reported
UW DESTINATION FACILITY: Not reported
OFF SPEC UTILITY BOILER: Not reported
OFF SPEC INDUSTRY BOILER: Not reported
OFF SPEC FURNACE: Not reported
USED OIL TRANSPORTER: Not reported
USED OIL TRANSFER FACILITY: Not reported
USED OIL PROCESSOR: Not reported
USED OIL REREFINER: Not reported
USED OIL FUEL MARKETER DIR SHIPMENTS: Not reported
USED OIL FUEL MARKETER MEETS SPECS: Not reported
Comments: Not reported

ECHO:
Envid: 1001490714
Registry ID: 110005365247
DFR URL: http://echo.epa.gov/detailed_facility_report?fid=110005365247

AH157 **ARI 400 BUILDING** **WA ALLSITES** **1001234023**
SSE **400 9TH AVE N** **WA CSCSL NFA** **WAH000004325**
1/8-1/4 **SEATTLE, WA 98109** **RCRA NonGen / NLR**
0.183 mi. **FINDS**
965 ft. **Site 1 of 2 in cluster AH** **ECHO**

Relative:
Higher

Actual:
58 ft.

ALLSITES:

Facility Name:	BLOCK 45
Facility Id:	7456

Interaction:	118841
Interaction 1:	I
Interaction 2:	INDPNDNT
Ecology Program:	TOXICS
Program Data:	ISIS
Facility Alt.:	Block 45 City Place VII
Program ID:	UST 620119
Date Interaction:	2016-07-06 00:00:00
Date Interaction 3:	Independent Cleanup
Latitude:	47.622699693999998
Longitude:	-122.339432249

Interaction:	106567
Interaction 1:	I
Interaction 2:	CONSTSWGP
Ecology Program:	WATQUAL
Program Data:	PARIS
Facility Alt.:	Block 45
Program ID:	WAR301503
Date Interaction:	2013-11-12 00:00:00
Date Interaction 3:	Construction SW GP
Latitude:	47.622699693999998
Longitude:	-122.339432249

Interaction:	108394
Interaction 1:	I
Interaction 2:	UST
Ecology Program:	TOXICS
Program Data:	UST
Facility Alt.:	CITY PLACE VII LLC BLK 45
Program ID:	620119
Date Interaction:	2014-03-31 00:00:00
Date Interaction 3:	Underground Storage Tank
Latitude:	47.622699693999998
Longitude:	-122.339432249

Facility Name:	ARI 400 BUILDING
Facility Id:	41671728

Interaction:	43272
Interaction 1:	I
Interaction 2:	HWP
Ecology Program:	HAZWASTE
Program Data:	HWPPRT
Facility Alt.:	Not reported
Program ID:	WAH000004325

ARI 400 BUILDING (Continued) **1001234023**

Date Interaction:	2000-01-01 00:00:00
Date Interaction 3:	Hazardous Waste Planner
Latitude:	47.622094382
Longitude:	-122.34089310100001

Interaction:	43271
Interaction 1:	I
Interaction 2:	HWG
Ecology Program:	HAZWASTE
Program Data:	TURBOWASTE
Facility Alt.:	Not reported
Program ID:	WAH000004325
Date Interaction:	1997-01-01 00:00:00
Date Interaction 3:	Hazardous Waste Generator
Latitude:	47.622094382
Longitude:	-122.34089310100001

CSCSL NFA:

Facility/Site Id:	7456
CS Id:	13073
NFA Date:	07/20/2016
Rank:	Not reported
VCP:	No
Latitude:	47.622706
Longitude:	-122.339447

RCRA NonGen / NLR:

Date form received by agency:	03/31/2003
Facility name:	ARI 400 BUILDING
Facility address:	400 9TH AVE N SEATTLE, WA 98109
EPA ID:	WAH000004325
Mailing address:	400 NINTH AVE N SEATTLE, WA 98109
Contact:	DAVE MITCHELL
Contact address:	4611 S 134TH PLACE TUKWILA, WA 98168-3240
Contact country:	US
Contact telephone:	(206)695-6205
Contact email:	DAVEM@ARILABS.COM
EPA Region:	10
Land type:	Private
Classification:	Non-Generator
Description:	Handler: Non-Generators do not presently generate hazardous waste

Owner/Operator Summary:

Owner/operator name:	ANALYTICAL RESOURCES INC
Owner/operator address:	4611 S 134TH PLACE TUKWILA, WA 98168
Owner/operator country:	US
Owner/operator telephone:	(206)695-6200
Legal status:	Private
Owner/Operator Type:	Operator
Owner/Op start date:	Not reported

ARI 400 BUILDING (Continued) **1001234023**

Owner/Op end date: Not reported

Owner/operator name: CITY INVESTORS LLC VII
Owner/operator address: C/O LEGACY PARTNERS 530 DEXTER AVE N STE 200
SEATTLE, WA 98109
Owner/operator country: US
Owner/operator telephone: (206)382-0090
Legal status: Private
Owner/Operator Type: Owner
Owner/Op start date: Not reported
Owner/Op end date: Not reported

Handler Activities Summary:
U.S. importer of hazardous waste: No
Mixed waste (haz. and radioactive): No
Recycler of hazardous waste: No
Transporter of hazardous waste: No
Treater, storer or disposer of HW: No
Underground injection activity: No
On-site burner exemption: No
Furnace exemption: No
Used oil fuel burner: No
Used oil processor: No
User oil refiner: No
Used oil fuel marketer to burner: No
Used oil Specification marketer: No
Used oil transfer facility: No
Used oil transporter: No

Historical Generators:
Date form received by agency: 03/31/2003
Site name: ARI 400 BUILDING
Classification: Not a generator, verified

. Waste code: D002
. Waste name: CORROSIVE WASTE

. Waste code: D004
. Waste name: ARSENIC

. Waste code: D006
. Waste name: CADMIUM

. Waste code: D007
. Waste name: CHROMIUM

. Waste code: D008
. Waste name: LEAD

. Waste code: D009
. Waste name: MERCURY

. Waste code: D010
. Waste name: SELENIUM

. Waste code: D011

ARI 400 BUILDING (Continued) **1001234023**

. Waste name: SILVER

Date form received by agency: 03/29/2002
Site name: ARI 400 BUILDING
Classification: Large Quantity Generator

Date form received by agency: 03/15/2000
Site name: ARI 400 BUILDING
Classification: Large Quantity Generator

Violation Status: No violations found

Evaluation Action Summary:
Evaluation date: 04/06/2001
Evaluation: COMPLIANCE EVALUATION INSPECTION ON-SITE
Area of violation: Not reported
Date achieved compliance: Not reported
Evaluation lead agency: State

Evaluation date: 01/25/2000
Evaluation: FOCUSED COMPLIANCE INSPECTION
Area of violation: Not reported
Date achieved compliance: Not reported
Evaluation lead agency: State

FINDS:

Registry ID: 110005392093

Environmental Interest/Information System

Washington Facility / Site Identification System (WA-FSIS) provides a means to query and display data maintained by the Washington Department of Ecology. This system contains key information for each facility/site that is currently, or has been, of interest to the Air Quality, Dam Safety, Hazardous Waste, Toxics Cleanup, and Water Quality Programs.

RCRAInfo is a national information system that supports the Resource Conservation and Recovery Act (RCRA) program through the tracking of events and activities related to facilities that generate, transport, and treat, store, or dispose of hazardous waste. RCRAInfo allows RCRA program staff to track the notification, permit, compliance, and corrective action activities required under RCRA.

HAZARDOUS WASTE BIENNIAL REPORTER

ECHO:
Envid: 1001234023
Registry ID: 110005392093
DFR URL: http://echo.epa.gov/detailed_facility_report?fid=110005392093

AE158 **WESTLAKE ELECTRONIC SUPPLY CO INC** **WA UST** **U003027622**
SSE **415 WESTLAKE AVE NO PO BOX 9546** **WA ALLSITES** **N/A**
1/8-1/4 **SEATTLE, WA 98109**
0.185 mi.
975 ft. **Site 2 of 4 in cluster AE**

Relative:
Higher

Actual:
50 ft.

UST:

Facility ID:	38985492
Site Id:	6099
UBI:	Not reported
Phone Number:	Not reported
Decimal Latitude:	47.622717768
Decimal Longitude:	-122.33880942
Tank Name:	1-REG GASOLI
Tag Number:	Not reported
Tank Status:	Removed
Tank Status Date:	08/06/1996
Tank Install Date:	00/31/1964
Tank Closure Date:	Not reported
Capacity Range:	Not reported
Tank Permit Expiration Date:	Not reported
Tank Upgrade Date:	Not reported
Tank Spill Prevention:	Not reported
Tank Overfill Prevention:	Not reported
Tank Material:	Steel
Tank Construction:	Not reported
Tank Tightness Test:	Not reported
Tank Corrosion Protection:	Not reported
Tank Manifold:	Not reported
Tank Release Detection:	Not reported
Tank SFC Type:	Not reported
Pipe Material:	Not reported
Pipe Construction:	Not reported
Pipe Primary Release Detection:	Not reported
Pipe Second Release Detection:	Not reported
Pipe Corrosion Protection:	Not reported
Pipe Pumping System:	Not reported
Responsible Unit:	NORTHWEST
Dispencer/Pump SFC Type:	Not reported

ALLSITES:

Facility Name:	WESTLAKE ELECTRONIC SUPPLY CO INC
Facility Id:	38985492
Interaction:	42211
Interaction 1:	I
Interaction 2:	UST
Ecology Program:	TOXICS
Program Data:	UST
Facility Alt.:	Not reported
Program ID:	6099
Date Interaction:	2000-02-29 00:00:00
Date Interaction 3:	Underground Storage Tank
Latitude:	47.622712659000001
Longitude:	-122.33878378199999

AG159 **INTERMARK - QUEEN ANNE PROPERTY** **WA ICR** **S103507823**
West **ROY ST. AND TAYLOR ST.** **N/A**
1/8-1/4 **SEATTLE, WA 98109**
0.185 mi.
975 ft. **Site 6 of 8 in cluster AG**

Relative:
Higher

Actual:
83 ft.

ICR:
Date Ecology Received Report: 06/14/93
Contaminants Found at Site: Petroleum products
Media Contaminated: Soil

AI160 **INSTITUTE FOR SYSTEMS BIOLOGY** **RCRA-SQG** **1007265713**
SE **401 TERRY AVE N** **WA ALLSITES** **WAH000022664**
1/8-1/4 **SEATTLE, WA 98109** **WA MANIFEST**
0.186 mi.
980 ft. **Site 1 of 4 in cluster AI**

Relative:
Higher

Actual:
47 ft.

RCRA-SQG:
Date form received by agency: 03/07/2016
Facility name: INSTITUTE FOR SYSTEMS BIOLOGY
Facility address: 401 TERRY AVE N
SEATTLE, WA 98109
EPA ID: WAH000022664
Contact: CHRIS CARNEY
Contact address: 401 TERRY AVE N
SEATTLE, WA 98109
Contact country: US
Contact telephone: 206-732-1234
Contact email: CCARNEY@SYSTEMSBIOLOGY.ORG
EPA Region: 10
Land type: Private
Classification: Small Small Quantity Generator
Description: Handler: generates more than 100 and less than 1000 kg of hazardous waste during any calendar month and accumulates less than 6000 kg of hazardous waste at any time; or generates 100 kg or less of hazardous waste during any calendar month, and accumulates more than 1000 kg of hazardous waste at any time

Owner/Operator Summary:
Owner/operator name: KILROY REALTY CORPORATION
Owner/operator address: 12200 W OLYMPIC BLVD SUITE 200
LOS ANGELES, 90064
Owner/operator country: US
Owner/operator telephone: 310-481-3400
Legal status: Private
Owner/Operator Type: Owner
Owner/Op start date: 01/01/2002
Owner/Op end date: Not reported

Owner/operator name: LAKE UNION II, LLC
Owner/operator address: PO BOX 100
WHITEHOUSE STATION, NJ 08889
Owner/operator country: US
Owner/operator telephone: Not reported
Legal status: Private
Owner/Operator Type: Owner
Owner/Op start date: 07/19/2001
Owner/Op end date: Not reported

Owner/operator name: INSTITUTE FOR SYSTEMS BIOLOGY

INSTITUTE FOR SYSTEMS BIOLOGY (Continued) **1007265713**

Owner/operator address: 401 TERRY AVE N
SEATTLE, 98109
Owner/operator country: US
Owner/operator telephone: 206-732-1200
Legal status: Private
Owner/Operator Type: Operator
Owner/Op start date: 04/08/2011
Owner/Op end date: Not reported

Owner/operator name: ROSETTA INPHARMATICS, LLC
Owner/operator address: 401 TERRY AVE N
SEATTLE, WA 98109
Owner/operator country: US
Owner/operator telephone: Not reported
Legal status: Private
Owner/Operator Type: Operator
Owner/Op start date: 01/02/2004
Owner/Op end date: Not reported

Handler Activities Summary:
U.S. importer of hazardous waste: No
Mixed waste (haz. and radioactive): No
Recycler of hazardous waste: No
Transporter of hazardous waste: No
Treater, storer or disposer of HW: No
Underground injection activity: No
On-site burner exemption: No
Furnace exemption: No
Used oil fuel burner: No
Used oil processor: No
User oil refiner: No
Used oil fuel marketer to burner: No
Used oil Specification marketer: No
Used oil transfer facility: No
Used oil transporter: No

. Waste code: D001
. Waste name: IGNITABLE WASTE

. Waste code: D002
. Waste name: CORROSIVE WASTE

. Waste code: D003
. Waste name: REACTIVE WASTE

. Waste code: D011
. Waste name: SILVER

. Waste code: D022
. Waste name: CHLOROFORM

. Waste code: F002
. Waste name: THE FOLLOWING SPENT HALOGENATED SOLVENTS: TETRACHLOROETHYLENE, METHYLENE CHLORIDE, TRICHLOROETHYLENE, 1,1,1-TRICHLOROETHANE, CHLOROBENZENE, 1,1,2-TRICHLORO-1,2,2-TRIFLUOROETHANE, ORTHO-DICHLOROBENZENE, TRICHLOROFLUOROMETHANE, AND 1,1,2, TRICHLOROETHANE; ALL SPENT SOLVENT MIXTURES/BLENDS CONTAINING, BEFORE

INSTITUTE FOR SYSTEMS BIOLOGY (Continued) **1007265713**

USE, A TOTAL OF TEN PERCENT OR MORE (BY VOLUME) OF ONE OR MORE OF THE ABOVE HALOGENATED SOLVENTS OR THOSE SOLVENTS LISTED IN F001, F004, AND F005; AND STILL BOTTOMS FROM THE RECOVERY OF THESE SPENT SOLVENTS AND SPENT SOLVENT MIXTURES.

. Waste code: F003
. Waste name: THE FOLLOWING SPENT NONHALOGENATED SOLVENTS: XYLENE, ACETONE, ETHYL ACETATE, ETHYL BENZENE, ETHYL ETHER, METHYL ISOBUTYL KETONE, N-BUTYL ALCOHOL, CYCLOHEXANONE, AND METHANOL; ALL SPENT SOLVENT MIXTURES/BLENDS CONTAINING, BEFORE USE, ONLY THE ABOVE SPENT NONHALOGENATED SOLVENTS; AND ALL SPENT SOLVENT MIXTURES/BLENDS CONTAINING, BEFORE USE, ONE OR MORE OF THE ABOVE NONHALOGENATED SOLVENTS, AND A TOTAL OF TEN PERCENT OR MORE (BY VOLUME) OF ONE OR MORE OF THOSE SOLVENTS LISTED IN F001, F002, F004, AND F005; AND STILL BOTTOMS FROM THE RECOVERY OF THESE SPENT SOLVENTS AND SPENT SOLVENT MIXTURES.

. Waste code: P105
. Waste name: SODIUM AZIDE

. Waste code: U117
. Waste name: ETHANE, 1,1'-OXYBIS-(I) (OR) ETHYL ETHER (I)

. Waste code: U134
. Waste name: HYDROFLUORIC ACID (C,T) (OR) HYDROGEN FLUORIDE (C,T)

. Waste code: WT02
. Waste name: Washington State Dangerous Toxic Waste with a toxic constituents concentration greater than or equal to 0.001% and less than 1.0%, determined by biological testing methods or a book designation procedure.

Historical Generators:
Date form received by agency: 02/28/2012
Site name: INSTITUTE FOR SYSTEMS BIOLOGY
Classification: Small Quantity Generator

. Waste code: D001
. Waste name: IGNITABLE WASTE

. Waste code: D002
. Waste name: CORROSIVE WASTE

. Waste code: D003
. Waste name: REACTIVE WASTE

. Waste code: D022
. Waste name: CHLOROFORM

. Waste code: F003
. Waste name: THE FOLLOWING SPENT NONHALOGENATED SOLVENTS: XYLENE, ACETONE, ETHYL ACETATE, ETHYL BENZENE, ETHYL ETHER, METHYL ISOBUTYL KETONE, N-BUTYL ALCOHOL, CYCLOHEXANONE, AND METHANOL; ALL SPENT SOLVENT MIXTURES/BLENDS CONTAINING, BEFORE USE, ONLY THE ABOVE SPENT NONHALOGENATED SOLVENTS; AND ALL SPENT SOLVENT MIXTURES/BLENDS CONTAINING, BEFORE USE, ONE OR MORE OF THE ABOVE NONHALOGENATED SOLVENTS, AND A TOTAL OF TEN PERCENT OR MORE (BY VOLUME) OF ONE OR

INSTITUTE FOR SYSTEMS BIOLOGY (Continued) **1007265713**

MORE OF THOSE SOLVENTS LISTED IN F001, F002, F004, AND F005; AND STILL BOTTOMS FROM THE RECOVERY OF THESE SPENT SOLVENTS AND SPENT SOLVENT MIXTURES.

. Waste code: P012
. Waste name: ARSENIC OXIDE AS2O3 (OR) ARSENIC TRIOXIDE

. Waste code: P098
. Waste name: POTASSIUM CYANIDE (OR) POTASSIUM CYANIDE K(CN)

. Waste code: U108
. Waste name: 1,4-DIETHYLENEOXIDE (OR) 1,4-DIOXANE

. Waste code: U117
. Waste name: ETHANE, 1,1'-OXYBIS-(I) (OR) ETHYL ETHER (I)

. Waste code: U123
. Waste name: FORMIC ACID (C,T)

. Waste code: U213
. Waste name: FURAN, TETRAHYDRO-(I) (OR) TETRAHYDROFURAN (I)

. Waste code: WSC2
. Waste name: Washington State solid or semisolid corrosive Dangerous Waste with a pH less than or equal to 2, or greater than or equal to 12.5, based upon a specific testing method.

. Waste code: WT02
. Waste name: Washington State Dangerous Toxic Waste with a toxic constituents concentration greater than or equal to 0.001% and less than 1.0%, determined by biological testing methods or a book designation procedure.

Date form received by agency: 12/31/2007
Site name: ROSETTA INPHARMATICS LLC
Classification: Small Quantity Generator

Date form received by agency: 03/01/2006
Site name: ROSETTA INPHARMATICS LLC
Classification: Small Quantity Generator

. Waste code: D001
. Waste name: IGNITABLE WASTE

. Waste code: D002
. Waste name: CORROSIVE WASTE

. Waste code: D003
. Waste name: REACTIVE WASTE

. Waste code: D004
. Waste name: ARSENIC

. Waste code: D007
. Waste name: CHROMIUM

. Waste code: D009

INSTITUTE FOR SYSTEMS BIOLOGY (Continued) **1007265713**

. Waste name: MERCURY

. Waste code: D010
. Waste name: SELENIUM

. Waste code: D011
. Waste name: SILVER

. Waste code: D022
. Waste name: CHLOROFORM

. Waste code: F002
. Waste name: THE FOLLOWING SPENT HALOGENATED SOLVENTS: TETRACHLOROETHYLENE, METHYLENE CHLORIDE, TRICHLOROETHYLENE, 1,1,1-TRICHLOROETHANE, CHLOROBENZENE, 1,1,2-TRICHLORO-1,2,2-TRIFLUOROETHANE, ORTHO-DICHLOROBENZENE, TRICHLOROFLUOROMETHANE, AND 1,1,2, TRICHLOROETHANE; ALL SPENT SOLVENT MIXTURES/BLENDS CONTAINING, BEFORE USE, A TOTAL OF TEN PERCENT OR MORE (BY VOLUME) OF ONE OR MORE OF THE ABOVE HALOGENATED SOLVENTS OR THOSE SOLVENTS LISTED IN F001, F004, AND F005; AND STILL BOTTOMS FROM THE RECOVERY OF THESE SPENT SOLVENTS AND SPENT SOLVENT MIXTURES.

. Waste code: F003
. Waste name: THE FOLLOWING SPENT NONHALOGENATED SOLVENTS: XYLENE, ACETONE, ETHYL ACETATE, ETHYL BENZENE, ETHYL ETHER, METHYL ISOBUTYL KETONE, N-BUTYL ALCOHOL, CYCLOHEXANONE, AND METHANOL; ALL SPENT SOLVENT MIXTURES/BLENDS CONTAINING, BEFORE USE, ONLY THE ABOVE SPENT NONHALOGENATED SOLVENTS; AND ALL SPENT SOLVENT MIXTURES/BLENDS CONTAINING, BEFORE USE, ONE OR MORE OF THE ABOVE NONHALOGENATED SOLVENTS, AND A TOTAL OF TEN PERCENT OR MORE (BY VOLUME) OF ONE OR MORE OF THOSE SOLVENTS LISTED IN F001, F002, F004, AND F005; AND STILL BOTTOMS FROM THE RECOVERY OF THESE SPENT SOLVENTS AND SPENT SOLVENT MIXTURES.

. Waste code: F005
. Waste name: THE FOLLOWING SPENT NONHALOGENATED SOLVENTS: TOLUENE, METHYL ETHYL KETONE, CARBON DISULFIDE, ISOBUTANOL, PYRIDINE, BENZENE, 2-ETHOXYETHANOL, AND 2-NITROPROPANE; ALL SPENT SOLVENT MIXTURES/BLENDS CONTAINING, BEFORE USE, A TOTAL OF TEN PERCENT OR MORE (BY VOLUME) OF ONE OR MORE OF THE ABOVE NONHALOGENATED SOLVENTS OR THOSE SOLVENTS LISTED IN F001, F002, OR F004; AND STILL BOTTOMS FROM THE RECOVERY OF THESE SPENT SOLVENTS AND SPENT SOLVENT MIXTURES.

. Waste code: P014
. Waste name: BENZENETHIOL (OR) THIOPHENOL

. Waste code: P098
. Waste name: POTASSIUM CYANIDE (OR) POTASSIUM CYANIDE K(CN)

. Waste code: P105
. Waste name: SODIUM AZIDE

. Waste code: U003
. Waste name: ACETONITRILE (I,T)

. Waste code: U007
. Waste name: 2-PROPENAMIDE (OR) ACRYLAMIDE

INSTITUTE FOR SYSTEMS BIOLOGY (Continued) **1007265713**

. Waste code: U044
. Waste name: CHLOROFORM (OR) METHANE, TRICHLORO-

. Waste code: U056
. Waste name: BENZENE, HEXAHYDRO- (I) (OR) CYCLOHEXANE (I)

. Waste code: U067
. Waste name: ETHANE, 1,2-DIBROMO- (OR) ETHYLENE DIBROMIDE

. Waste code: U080
. Waste name: METHANE, DICHLORO- (OR) METHYLENE CHLORIDE

. Waste code: U112
. Waste name: ACETIC ACID, ETHYL ESTER (I) (OR) ETHYL ACETATE (I)

. Waste code: U117
. Waste name: ETHANE, 1,1'-OXYBIS-(I) (OR) ETHYL ETHER (I)

. Waste code: U122
. Waste name: FORMALDEHYDE

. Waste code: U123
. Waste name: FORMIC ACID (C,T)

. Waste code: U133
. Waste name: HYDRAZINE (R,T)

. Waste code: U188
. Waste name: PHENOL

. Waste code: U196
. Waste name: PYRIDINE

. Waste code: U200
. Waste name: RESERPINE (OR) YOHIMBAN-16-CARBOXYLIC ACID, 11,17-DIMETHOXY-18-[(3,4,5-TRIMETHOXYBENZOYL)OXY]-, METHYL ESTER, (3BETA, 16BETA, 17ALPHA, 18BETA, 20ALPHA)-

. Waste code: U211
. Waste name: CARBON TETRACHLORIDE (OR) METHANE, TETRACHLORO-

. Waste code: U219
. Waste name: THIOUREA

. Waste code: U220
. Waste name: BENZENE, METHYL- (OR) TOLUENE

. Waste code: U236
. Waste name: 2,7-NAPHTHALENEDISULFONIC ACID,3,3'-[(3,3'-DIMETHYL[1,1'-BIPHENYL]-4,4'-DIYL)BIS(AZO)BIS[5-AMINO 4-HYDROXY]-, TETRASODIUM SALT (OR) TRYPAN BLUE

. Waste code: U246
. Waste name: CYANOGEN BROMIDE (CN)BR

. Waste code: WP02
. Waste name: Washington State Dangerous Persistent Waste containing Halogenated

INSTITUTE FOR SYSTEMS BIOLOGY (Continued) **1007265713**

Organic Compounds (HOC) at a total concentration level of 0.01% to 1.0%.

. Waste code: WSC2
. Waste name: Washington State solid or semisolid corrosive Dangerous Waste with a pH less than or equal to 2, or greater than or equal to 12.5, based upon a specific testing method.

. Waste code: WT02
. Waste name: Washington State Dangerous Toxic Waste with a toxic constituents concentration greater than or equal to 0.001% and less than 1.0%, determined by biological testing methods or a book designation procedure.

Date form received by agency: 12/31/2005
Site name: ROSETTA INPHARMATICS LLC
Classification: Small Quantity Generator

Date form received by agency: 02/19/2004
Site name: ROSETTA INPHARMATICS LLC
Classification: Not a generator, verified

. Waste code: D001
. Waste name: IGNITABLE WASTE

. Waste code: D002
. Waste name: CORROSIVE WASTE

. Waste code: D003
. Waste name: REACTIVE WASTE

. Waste code: D004
. Waste name: ARSENIC

. Waste code: D005
. Waste name: BARIUM

. Waste code: D006
. Waste name: CADMIUM

. Waste code: D007
. Waste name: CHROMIUM

. Waste code: D008
. Waste name: LEAD

. Waste code: D009
. Waste name: MERCURY

. Waste code: D010
. Waste name: SELENIUM

. Waste code: D011
. Waste name: SILVER

. Waste code: D018
. Waste name: BENZENE

INSTITUTE FOR SYSTEMS BIOLOGY (Continued) **1007265713**

. Waste code: D022
. Waste name: CHLOROFORM

. Waste code: F002
. Waste name: THE FOLLOWING SPENT HALOGENATED SOLVENTS: TETRACHLOROETHYLENE, METHYLENE CHLORIDE, TRICHLOROETHYLENE, 1,1,1-TRICHLOROETHANE, CHLOROBENZENE, 1,1,2-TRICHLORO-1,2,2-TRIFLUOROETHANE, ORTHO-DICHLOROBENZENE, TRICHLOROFLUOROMETHANE, AND 1,1,2, TRICHLOROETHANE; ALL SPENT SOLVENT MIXTURES/BLENDS CONTAINING, BEFORE USE, A TOTAL OF TEN PERCENT OR MORE (BY VOLUME) OF ONE OR MORE OF THE ABOVE HALOGENATED SOLVENTS OR THOSE SOLVENTS LISTED IN F001, F004, AND F005; AND STILL BOTTOMS FROM THE RECOVERY OF THESE SPENT SOLVENTS AND SPENT SOLVENT MIXTURES.

. Waste code: F003
. Waste name: THE FOLLOWING SPENT NONHALOGENATED SOLVENTS: XYLENE, ACETONE, ETHYL ACETATE, ETHYL BENZENE, ETHYL ETHER, METHYL ISOBUTYL KETONE, N-BUTYL ALCOHOL, CYCLOHEXANONE, AND METHANOL; ALL SPENT SOLVENT MIXTURES/BLENDS CONTAINING, BEFORE USE, ONLY THE ABOVE SPENT NONHALOGENATED SOLVENTS; AND ALL SPENT SOLVENT MIXTURES/BLENDS CONTAINING, BEFORE USE, ONE OR MORE OF THE ABOVE NONHALOGENATED SOLVENTS, AND A TOTAL OF TEN PERCENT OR MORE (BY VOLUME) OF ONE OR MORE OF THOSE SOLVENTS LISTED IN F001, F002, F004, AND F005; AND STILL BOTTOMS FROM THE RECOVERY OF THESE SPENT SOLVENTS AND SPENT SOLVENT MIXTURES.

. Waste code: F005
. Waste name: THE FOLLOWING SPENT NONHALOGENATED SOLVENTS: TOLUENE, METHYL ETHYL KETONE, CARBON DISULFIDE, ISOBUTANOL, PYRIDINE, BENZENE, 2-ETHOXYETHANOL, AND 2-NITROPROPANE; ALL SPENT SOLVENT MIXTURES/BLENDS CONTAINING, BEFORE USE, A TOTAL OF TEN PERCENT OR MORE (BY VOLUME) OF ONE OR MORE OF THE ABOVE NONHALOGENATED SOLVENTS OR THOSE SOLVENTS LISTED IN F001, F002, OR F004; AND STILL BOTTOMS FROM THE RECOVERY OF THESE SPENT SOLVENTS AND SPENT SOLVENT MIXTURES.

. Waste code: P014
. Waste name: BENZENETHIOL (OR) THIOPHENOL

. Waste code: P098
. Waste name: POTASSIUM CYANIDE (OR) POTASSIUM CYANIDE K(CN)

. Waste code: P105
. Waste name: SODIUM AZIDE

. Waste code: U003
. Waste name: ACETONITRILE (I,T)

. Waste code: U007
. Waste name: 2-PROPENAMIDE (OR) ACRYLAMIDE

. Waste code: U044
. Waste name: CHLOROFORM (OR) METHANE, TRICHLORO-

. Waste code: U056
. Waste name: BENZENE, HEXAHYDRO- (I) (OR) CYCLOHEXANE (I)

. Waste code: U067

INSTITUTE FOR SYSTEMS BIOLOGY (Continued) **1007265713**

. Waste name: ETHANE, 1,2-DIBROMO- (OR) ETHYLENE DIBROMIDE

. Waste code: U080
. Waste name: METHANE, DICHLORO- (OR) METHYLENE CHLORIDE

. Waste code: U112
. Waste name: ACETIC ACID, ETHYL ESTER (I) (OR) ETHYL ACETATE (I)

. Waste code: U118
. Waste name: 2-PROPENOIC ACID, 2-METHYL-, ETHYL ESTER (OR) ETHYL METHACRYLATE

. Waste code: U122
. Waste name: FORMALDEHYDE

. Waste code: U123
. Waste name: FORMIC ACID (C,T)

. Waste code: U133
. Waste name: HYDRAZINE (R,T)

. Waste code: U196
. Waste name: PYRIDINE

. Waste code: U200
. Waste name: RESERPINE (OR) YOHIMBAN-16-CARBOXYLIC ACID, 11,17-DIMETHOXY-18-[(3,4,5-TRIMETHOXYBENZOYL)OXY]-, METHYL ESTER, (3BETA, 16BETA, 17ALPHA, 18BETA, 20ALPHA)-

Facility Has Received Notices of Violations:
Regulation violated: Not reported
Area of violation: TSD IS-Container Use and Management
Date violation determined: 05/15/2015
Date achieved compliance: 09/11/2015
Violation lead agency: State
Enforcement action: WRITTEN INFORMAL
Enforcement action date: 07/29/2015
Enf. disposition status: Not reported
Enf. disp. status date: Not reported
Enforcement lead agency: State
Proposed penalty amount: Not reported
Final penalty amount: Not reported
Paid penalty amount: Not reported

Regulation violated: Not reported
Area of violation: Generators - General
Date violation determined: 05/15/2015
Date achieved compliance: 09/11/2015
Violation lead agency: State
Enforcement action: WRITTEN INFORMAL
Enforcement action date: 07/29/2015
Enf. disposition status: Not reported
Enf. disp. status date: Not reported
Enforcement lead agency: State
Proposed penalty amount: Not reported
Final penalty amount: Not reported
Paid penalty amount: Not reported

INSTITUTE FOR SYSTEMS BIOLOGY (Continued) **1007265713**

Regulation violated: Not reported
Area of violation: Universal Waste - Small Quantity Handlers
Date violation determined: 05/15/2015
Date achieved compliance: 09/11/2015
Violation lead agency: State
Enforcement action: WRITTEN INFORMAL
Enforcement action date: 07/29/2015
Enf. disposition status: Not reported
Enf. disp. status date: Not reported
Enforcement lead agency: State
Proposed penalty amount: Not reported
Final penalty amount: Not reported
Paid penalty amount: Not reported

Regulation violated: Not reported
Area of violation: Generators - Pre-transport
Date violation determined: 05/15/2015
Date achieved compliance: 09/11/2015
Violation lead agency: State
Enforcement action: WRITTEN INFORMAL
Enforcement action date: 07/29/2015
Enf. disposition status: Not reported
Enf. disp. status date: Not reported
Enforcement lead agency: State
Proposed penalty amount: Not reported
Final penalty amount: Not reported
Paid penalty amount: Not reported

Regulation violated: Not reported
Area of violation: Generators - Pre-transport
Date violation determined: 11/06/2012
Date achieved compliance: 12/21/2012
Violation lead agency: State
Enforcement action: WRITTEN INFORMAL
Enforcement action date: 11/20/2012
Enf. disposition status: Not reported
Enf. disp. status date: Not reported
Enforcement lead agency: State
Proposed penalty amount: Not reported
Final penalty amount: Not reported
Paid penalty amount: Not reported

Regulation violated: Not reported
Area of violation: Universal Waste - Small Quantity Handlers
Date violation determined: 11/06/2012
Date achieved compliance: 12/21/2012
Violation lead agency: State
Enforcement action: WRITTEN INFORMAL
Enforcement action date: 11/20/2012
Enf. disposition status: Not reported
Enf. disp. status date: Not reported
Enforcement lead agency: State
Proposed penalty amount: Not reported
Final penalty amount: Not reported
Paid penalty amount: Not reported

Regulation violated: Not reported

INSTITUTE FOR SYSTEMS BIOLOGY (Continued) **1007265713**

Area of violation: Generators - Records/Reporting
Date violation determined: 06/07/2011
Date achieved compliance: 08/12/2011
Violation lead agency: State
Enforcement action: WRITTEN INFORMAL
Enforcement action date: 07/08/2011
Enf. disposition status: Not reported
Enf. disp. status date: Not reported
Enforcement lead agency: State
Proposed penalty amount: Not reported
Final penalty amount: Not reported
Paid penalty amount: Not reported

Regulation violated: Not reported
Area of violation: Generators - Pre-transport
Date violation determined: 06/07/2011
Date achieved compliance: 08/12/2011
Violation lead agency: State
Enforcement action: WRITTEN INFORMAL
Enforcement action date: 07/08/2011
Enf. disposition status: Not reported
Enf. disp. status date: Not reported
Enforcement lead agency: State
Proposed penalty amount: Not reported
Final penalty amount: Not reported
Paid penalty amount: Not reported

Regulation violated: Not reported
Area of violation: TSD - Contingency Plan and Emergency Procedures
Date violation determined: 06/07/2011
Date achieved compliance: 08/12/2011
Violation lead agency: State
Enforcement action: WRITTEN INFORMAL
Enforcement action date: 07/08/2011
Enf. disposition status: Not reported
Enf. disp. status date: Not reported
Enforcement lead agency: State
Proposed penalty amount: Not reported
Final penalty amount: Not reported
Paid penalty amount: Not reported

Regulation violated: Not reported
Area of violation: TSD IS-Container Use and Management
Date violation determined: 06/07/2011
Date achieved compliance: 08/12/2011
Violation lead agency: State
Enforcement action: WRITTEN INFORMAL
Enforcement action date: 07/08/2011
Enf. disposition status: Not reported
Enf. disp. status date: Not reported
Enforcement lead agency: State
Proposed penalty amount: Not reported
Final penalty amount: Not reported
Paid penalty amount: Not reported

Regulation violated: Not reported
Area of violation: State Statute or Regulation

INSTITUTE FOR SYSTEMS BIOLOGY (Continued) **1007265713**

Date violation determined: 06/07/2011
Date achieved compliance: 08/12/2011
Violation lead agency: State
Enforcement action: WRITTEN INFORMAL
Enforcement action date: 07/08/2011
Enf. disposition status: Not reported
Enf. disp. status date: Not reported
Enforcement lead agency: State
Proposed penalty amount: Not reported
Final penalty amount: Not reported
Paid penalty amount: Not reported

Regulation violated: Not reported
Area of violation: Generators - General
Date violation determined: 06/07/2011
Date achieved compliance: 08/15/2012
Violation lead agency: State
Enforcement action: WRITTEN INFORMAL
Enforcement action date: 07/08/2011
Enf. disposition status: Not reported
Enf. disp. status date: Not reported
Enforcement lead agency: State
Proposed penalty amount: Not reported
Final penalty amount: Not reported
Paid penalty amount: Not reported

Regulation violated: Not reported
Area of violation: Universal Waste - Small Quantity Handlers
Date violation determined: 06/07/2011
Date achieved compliance: 08/12/2011
Violation lead agency: State
Enforcement action: WRITTEN INFORMAL
Enforcement action date: 07/08/2011
Enf. disposition status: Not reported
Enf. disp. status date: Not reported
Enforcement lead agency: State
Proposed penalty amount: Not reported
Final penalty amount: Not reported
Paid penalty amount: Not reported

Regulation violated: Not reported
Area of violation: TSD IS-Container Use and Management
Date violation determined: 06/07/2011
Date achieved compliance: 08/15/2012
Violation lead agency: State
Enforcement action: WRITTEN INFORMAL
Enforcement action date: 07/08/2011
Enf. disposition status: Not reported
Enf. disp. status date: Not reported
Enforcement lead agency: State
Proposed penalty amount: Not reported
Final penalty amount: Not reported
Paid penalty amount: Not reported

Evaluation Action Summary:
Evaluation date: 05/15/2015
Evaluation: COMPLIANCE EVALUATION INSPECTION ON-SITE

INSTITUTE FOR SYSTEMS BIOLOGY (Continued) **1007265713**

Area of violation: Generators - Pre-transport
Date achieved compliance: 09/11/2015
Evaluation lead agency: State

Evaluation date: 05/15/2015
Evaluation: COMPLIANCE EVALUATION INSPECTION ON-SITE
Area of violation: Universal Waste - Small Quantity Handlers
Date achieved compliance: 09/11/2015
Evaluation lead agency: State

Evaluation date: 05/15/2015
Evaluation: COMPLIANCE EVALUATION INSPECTION ON-SITE
Area of violation: TSD IS-Container Use and Management
Date achieved compliance: 09/11/2015
Evaluation lead agency: State

Evaluation date: 05/15/2015
Evaluation: COMPLIANCE EVALUATION INSPECTION ON-SITE
Area of violation: Generators - General
Date achieved compliance: 09/11/2015
Evaluation lead agency: State

Evaluation date: 11/06/2012
Evaluation: COMPLIANCE EVALUATION INSPECTION ON-SITE
Area of violation: Generators - Pre-transport
Date achieved compliance: 12/21/2012
Evaluation lead agency: State

Evaluation date: 11/06/2012
Evaluation: COMPLIANCE EVALUATION INSPECTION ON-SITE
Area of violation: Universal Waste - Small Quantity Handlers
Date achieved compliance: 12/21/2012
Evaluation lead agency: State

Evaluation date: 06/07/2011
Evaluation: COMPLIANCE EVALUATION INSPECTION ON-SITE
Area of violation: Generators - Records/Reporting
Date achieved compliance: 08/12/2011
Evaluation lead agency: State

Evaluation date: 06/07/2011
Evaluation: COMPLIANCE EVALUATION INSPECTION ON-SITE
Area of violation: TSD IS-Container Use and Management
Date achieved compliance: 08/15/2012
Evaluation lead agency: State

Evaluation date: 06/07/2011
Evaluation: COMPLIANCE EVALUATION INSPECTION ON-SITE
Area of violation: TSD - Contingency Plan and Emergency Procedures
Date achieved compliance: 08/12/2011
Evaluation lead agency: State

Evaluation date: 06/07/2011
Evaluation: COMPLIANCE EVALUATION INSPECTION ON-SITE
Area of violation: TSD IS-Container Use and Management
Date achieved compliance: 08/12/2011
Evaluation lead agency: State

INSTITUTE FOR SYSTEMS BIOLOGY (Continued) **1007265713**

Evaluation date: 06/07/2011
Evaluation: COMPLIANCE EVALUATION INSPECTION ON-SITE
Area of violation: State Statute or Regulation
Date achieved compliance: 08/12/2011
Evaluation lead agency: State

Evaluation date: 06/07/2011
Evaluation: COMPLIANCE EVALUATION INSPECTION ON-SITE
Area of violation: Generators - Pre-transport
Date achieved compliance: 08/12/2011
Evaluation lead agency: State

Evaluation date: 06/07/2011
Evaluation: COMPLIANCE EVALUATION INSPECTION ON-SITE
Area of violation: Generators - General
Date achieved compliance: 08/15/2012
Evaluation lead agency: State

Evaluation date: 06/07/2011
Evaluation: COMPLIANCE EVALUATION INSPECTION ON-SITE
Area of violation: Universal Waste - Small Quantity Handlers
Date achieved compliance: 08/12/2011
Evaluation lead agency: State

Evaluation date: 12/09/2009
Evaluation: FOCUSED COMPLIANCE INSPECTION
Area of violation: Not reported
Date achieved compliance: Not reported
Evaluation lead agency: State

ALLSITES:
Facility Name: ROSETTA INPHARMATICS LLC
Facility Id: 933731

Interaction: 7534
Interaction 1: I
Interaction 2: HWP
Ecology Program: HAZWASTE
Program Data: HWPPRT
Facility Alt.: Not reported
Program ID: WAH000022664
Date Interaction: 2007-07-02 00:00:00
Date Interaction 3: Hazardous Waste Planner
Latitude: 47.622515962999998
Longitude: -122.337519731

Interaction: 104813
Interaction 1: A
Interaction 2: HWP
Ecology Program: HAZWASTE
Program Data: HWPPRT
Facility Alt.: Institute for Systems Biology
Program ID: WAH000022664
Date Interaction: 2013-05-10 00:00:00
Date Interaction 3: Hazardous Waste Planner
Latitude: 47.622515962999998
Longitude: -122.337519731

INSTITUTE FOR SYSTEMS BIOLOGY (Continued) **1007265713**

Interaction:	7533
Interaction 1:	I
Interaction 2:	HWG
Ecology Program:	HAZWASTE
Program Data:	TURBOWASTE
Facility Alt.:	ROSETTA INPHARMATICS LLC
Program ID:	WAH000022664
Date Interaction:	2004-02-12 00:00:00
Date Interaction 3:	Hazardous Waste Generator
Latitude:	47.622515962999998
Longitude:	-122.337519731

Interaction:	96780
Interaction 1:	A
Interaction 2:	HWG
Ecology Program:	HAZWASTE
Program Data:	TURBOWASTE
Facility Alt.:	Institute for Systems Biology
Program ID:	WAH000022664
Date Interaction:	2011-05-16 00:00:00
Date Interaction 3:	Hazardous Waste Generator
Latitude:	47.622515962999998
Longitude:	-122.337519731

Interaction:	110043
Interaction 1:	A
Interaction 2:	TIER2
Ecology Program:	HAZWASTE
Program Data:	EPCRA
Facility Alt.:	INSTITUTE FOR SYSTEMS BIOLOGY
Program ID:	WAH000022664
Date Interaction:	2013-12-24 00:00:00
Date Interaction 3:	Emergency/Haz Chem Rpt TI
Latitude:	47.622515962999998
Longitude:	-122.337519731

Facility Name:	COVANCE INC
Facility Id:	22138

Interaction:	96713
Interaction 1:	I
Interaction 2:	HWP
Ecology Program:	HAZWASTE
Program Data:	HWPPRT
Facility Alt.:	COVANCE INC
Program ID:	WAH000035184
Date Interaction:	2011-05-10 00:00:00
Date Interaction 3:	Hazardous Waste Planner
Latitude:	47.622263654000001
Longitude:	-122.33734880900001

Interaction:	78750
Interaction 1:	A

INSTITUTE FOR SYSTEMS BIOLOGY (Continued) **1007265713**

Interaction 2:	HWG
Ecology Program:	HAZWASTE
Program Data:	TURBOWASTE
Facility Alt.:	LabCorp Clinical Trials Genomics Srvcs
Program ID:	WAH000035184
Date Interaction:	2009-08-17 00:00:00
Date Interaction 3:	Hazardous Waste Generator
Latitude:	47.622263654000001
Longitude:	-122.33734880900001

WA MANIFEST:

Facility Site ID Number:	933731
EPA ID:	WAH000022664
NAICS:	541711
SWC Desc:	WT02
FWC Desc:	D001D002D003D022F003P098P012U123U213U108U117
Form Comm:	Not reported
Data Year:	2011
Permit by Rule:	False
Treatment by Generator:	False
Mixed radioactive waste:	False
Importer of hazardous waste:	False
Immediate recycler:	False
Treatment/Storage/Disposal/Recycling Facility:	False
Generator of dangerous fuel waste:	False
Generator marketing to burner:	False
Other marketers (i.e., blender, distributor, etc.):	False
Utility boiler burner:	False
Industry boiler burner:	False
Industrial Furnace:	False
Smelter defferal:	False
Universal waste - batteries - generate:	False
Universal waste - thermostats - generate:	False
Universal waste - mercury - generate:	False
Universal waste - lamps - generate:	False
Universal waste - batteries - accumulate:	False
Universal waste - thermostats - accumulate:	False
Universal waste - mercury - accumulate:	False
Universal waste - lamps - accumulate:	False
Destination Facility for Universal Waste:	False
Off-specification used oil burner - utility boiler:	False
Off-specification used oil burner - industrial boiler:	False
Off-specification used oil burner - industrial furnace:	False
Tax Reg #:	601986344
Business Type:	Biomedical research
Mail Name:	Institute for Systems Biology
Mail addr line1:	401 Terry Ave N
Mail city,st,zip:	Seattle, WA 98109
Mail country:	UNITED STATES
Legal org name:	Lake Union II, LLC
Legal org type:	Private
Legal addr line1:	505 5th Ave S Ste 900
Legal city,st,zip:	Seattle, WA 98104
Legal country:	UNITED STATES
Legal phone nbr:	206-344-6300
Legal effective date:	01/01/2002

INSTITUTE FOR SYSTEMS BIOLOGY (Continued) **1007265713**

Land org name:	Lake Union II, LLC
Land org type:	Private
Land person name:	Not reported
Land addr line1:	505 5th Ave S Ste 900
Land city,st,zip:	Seattle, WA 98104
Land country:	UNITED STATES
Land phone nbr:	206-344-6300
Operator org name:	Institute for Systems Biology
Operator org type:	Private
Operator addr line1:	401 Terry Ave N
Operator city,st,zip:	Seattle, WA 98109
Operator country:	UNITED STATES
Operator phone nbr:	206-732-1200
Operator effective date:	04/08/2011
Site contact name:	Chris Carney
Site contact addr line1:	401 Terry Ave N
Site Contact City/State/ Zip:	Seattle, WA 98109
Site Contact Country:	UNITED STATES
Site Contact Phone #:	206-732-1234
Site Contact EMail:	ccarney@systemsbiology.org
Form Contact NAME:	Chris Carney
Form Contact ADDR LINE1:	401 Terry Ave N
Form Contact City,ST,Zip:	Seattle, WA 98109
Form Contact Country:	UNITED STATES
Form Contact Phone #:	206-732-1234
Form Contact EMail:	ccarney@systemsbiology.org
Gen Status CD:	MQG
Monthly Generation:	False
Batch Generation:	True
One Time Generation:	False
Transport Own Waste:	False
Tranports Other Waste:	False
Recycler Onsite:	False
Transfer Facility:	False
Other Exemption:	Not reported
UW Battery Gen:	False
Used Oil Transporter:	False
Used Oil Transfer Facility:	False
Used Oil Processor:	False
Used Oil Refiner:	False
Used Oil Fuel Marketer Directs Shipments:	False
Used Oil Fuel Marketer Meets Specs:	False

Waste Streams Generated:

Facility ID:	933731
Data Year:	2008
Description:	Waste corrosive liquid
Mix:	False
Reported Qty:	10 LB
Kilo Qty:	4.5360000780192014
Density No:	0
Density Qty:	Not reported

Facility ID:	933731
Data Year:	2008
Description:	Corrosive solid
Mix:	False

INSTITUTE FOR SYSTEMS BIOLOGY (Continued) **1007265713**

Reported Qty: 20 LB
Kilo Qty: 9.0720001560384027
Density No: 0
Density Qty: Not reported

Facility ID: 933731
Data Year: 2008
Description: Waste toxic liquid
Mix: False
Reported Qty: 50 LB
Kilo Qty: 22.680000390096009
Density No: 0
Density Qty: Not reported

Facility ID: 933731
Data Year: 2008
Description: Chloroform and phenol contaminate lab debris
Mix: False
Reported Qty: 12010 LB
Kilo Qty: 5447.7360937010608
Density No: 0
Density Qty: Not reported

Facility ID: 933731
Data Year: 2008
Description: Waste ethanol solution
Mix: False
Reported Qty: 4958 LB
Kilo Qty: 2248.9488386819203
Density No: 0
Density Qty: Not reported

Facility ID: 933731
Data Year: 2011
Description: Class 8 (ACID) LabPack (DW)
Mix: False
Reported Qty: 90 LB
Kilo Qty: 40.8240007
Density No: 0
Density Qty: Not reported

Facility ID: 933731
Data Year: 2011
Description: Class 5.1 Oxidiaer LabPack (DW)
Mix: False
Reported Qty: 2 LB
Kilo Qty: 0.90720001
Density No: 0
Density Qty: Not reported

Facility ID: 933731
Data Year: 2011
Description: Class 3 LabPack (DW)
Mix: False
Reported Qty: 19 LB
Kilo Qty: 8.61840014
Density No: 0

INSTITUTE FOR SYSTEMS BIOLOGY (Continued) **1007265713**

Density Qty: Not reported

Facility ID: 933731
Data Year: 2011
Description: Arsenic (III) Oxide
Mix: False
Reported Qty: 1 LB
Kilo Qty: 0.45360000
Density No: 0
Density Qty: Not reported

Facility ID: 933731
Data Year: 2011
Description: Potassium Cyanide
Mix: False
Reported Qty: 1 LB
Kilo Qty: 0.45360000
Density No: 0
Density Qty: Not reported

Facility ID: 933731
Data Year: 2011
Description: Flammable, Corrosive LabPack
Mix: False
Reported Qty: 4 LB
Kilo Qty: 1.81440003
Density No: 0
Density Qty: Not reported

Facility ID: 933731
Data Year: 2011
Description: Aerosols
Mix: False
Reported Qty: 15 LB
Kilo Qty: 6.80400011
Density No: 0
Density Qty: Not reported

Facility ID: 933731
Data Year: 2011
Description: Phenol/Chloroform Contaminated Pipettes and Cuvettes
Mix: False
Reported Qty: 95 LB
Kilo Qty: 43.0920007
Density No: 0
Density Qty: Not reported

Facility ID: 933731
Data Year: 2011
Description: HPLC Solvent/Waste Water
Mix: False
Reported Qty: 5141.60999 LB
Kilo Qty: 2332.23433
Density No: 0
Density Qty: Not reported

Facility ID: 933731

INSTITUTE FOR SYSTEMS BIOLOGY (Continued) **1007265713**

Data Year: 2011
Description: Class 9 Lab Pack
Mix: False
Reported Qty: 15 LB
Kilo Qty: 6.80400011
Density No: 0
Density Qty: Not reported

Facility ID: 933731
Data Year: 2012
Description: Mercury Lab Pack
Mix: False
Reported Qty: 20 LB
Kilo Qty: 9.07200015
Density No: 0
Density Qty: Not reported

Facility ID: 933731
Data Year: 2012
Description: Class 9 Lab Pack
Mix: False
Reported Qty: 6 LB
Kilo Qty: 2.72160004
Density No: 0
Density Qty: Not reported

Facility ID: 933731
Data Year: 2012
Description: Class 8 (ALKALINE) Lab Pack
Mix: False
Reported Qty: 4 LB
Kilo Qty: 1.81440003
Density No: 0
Density Qty: Not reported

Facility ID: 933731
Data Year: 2012
Description: Class 6.1 Poison Lab Pack - EHW
Mix: False
Reported Qty: 1 LB
Kilo Qty: 0.45360000
Density No: 0
Density Qty: Not reported

Facility ID: 933731
Data Year: 2012
Description: Class 6.1 Poison Lab Pack
Mix: False
Reported Qty: 61 LB
Kilo Qty: 27.6696004
Density No: 0
Density Qty: Not reported

Shipments Sent:
Facility ID: 933731
Data Year: 2011
Shipment sent data: 2011-08-01 00:00:00

INSTITUTE FOR SYSTEMS BIOLOGY (Continued) **1007265713**

Reported Qty: 80 LB
Kilo Qty: 36.2880006

Facility ID: 933731
Data Year: 2011
Shipment sent data: 2011-08-01 00:00:00
Reported Qty: 10 LB
Kilo Qty: 4.53600007

Facility ID: 933731
Data Year: 2011
Shipment sent data: 2011-08-01 00:00:00
Reported Qty: 4 LB
Kilo Qty: 1.81440003

Facility ID: 933731
Data Year: 2011
Shipment sent data: 2011-08-01 00:00:00
Reported Qty: 2 LB
Kilo Qty: 0.90720001

Facility ID: 933731
Data Year: 2011
Shipment sent data: 2011-06-06 00:00:00
Reported Qty: 15 LB
Kilo Qty: 6.80400011

Facility ID: 933731
Data Year: 2011
Shipment sent data: 2011-08-01 00:00:00
Reported Qty: 1 LB
Kilo Qty: 0.45360000

Facility ID: 933731
Data Year: 2011
Shipment sent data: 2011-08-01 00:00:00
Reported Qty: 1 LB
Kilo Qty: 0.45360000

Facility ID: 933731
Data Year: 2011
Shipment sent data: 2011-08-01 00:00:00
Reported Qty: 2 LB
Kilo Qty: 0.90720001

Facility ID: 933731
Data Year: 2011
Shipment sent data: 2011-08-01 00:00:00
Reported Qty: 2 LB
Kilo Qty: 0.90720001

Facility ID: 933731
Data Year: 2011
Shipment sent data: 2011-08-01 00:00:00
Reported Qty: 15 LB
Kilo Qty: 6.80400011

INSTITUTE FOR SYSTEMS BIOLOGY (Continued) **1007265713**

Facility ID: 933731
Data Year: 2011
Shipment sent data: 2011-12-28 00:00:00
Reported Qty: 95 LB
Kilo Qty: 43.0920007

Facility ID: 933731
Data Year: 2011
Shipment sent data: 2011-12-28 00:00:00
Reported Qty: 900.720000 LB
Kilo Qty: 408.566599

Facility ID: 933731
Data Year: 2011
Shipment sent data: 2011-11-28 00:00:00
Reported Qty: 900.720000 LB
Kilo Qty: 408.566599

Facility ID: 933731
Data Year: 2011
Shipment sent data: 2011-10-12 00:00:00
Reported Qty: 900.720000 LB
Kilo Qty: 408.566599

Facility ID: 933731
Data Year: 2011
Shipment sent data: 2011-09-02 00:00:00
Reported Qty: 675.539999 LB
Kilo Qty: 306.424949

Facility ID: 933731
Data Year: 2011
Shipment sent data: 2011-08-01 00:00:00
Reported Qty: 675.539999 LB
Kilo Qty: 306.424949

Facility ID: 933731
Data Year: 2011
Shipment sent data: 2011-07-07 00:00:00
Reported Qty: 638.009999 LB
Kilo Qty: 289.401340

Facility ID: 933731
Data Year: 2011
Shipment sent data: 2011-06-06 00:00:00
Reported Qty: 450.360000 LB
Kilo Qty: 204.283299

Facility ID: 933731
Data Year: 2011
Shipment sent data: 2011-08-01 00:00:00
Reported Qty: 15 LB
Kilo Qty: 6.80400011

Facility ID: 933731
Data Year: 2012
Shipment sent data: 2012-12-06 00:00:00

INSTITUTE FOR SYSTEMS BIOLOGY (Continued) **1007265713**

Reported Qty: 1 LB
Kilo Qty: 0.45360000

Waste Stream Comments:

Facility ID: 933731
Data Year: 2006
Comments: PPE, CLEANUP MATERIALS AND OTHER CHEMICALLY CONTAMINATED DEBRIS

Facility ID: 933731
Data Year: 2006
Comments: Waste producted from chemical additives to laboratory samples for perservation and preparation.

Facility ID: 933731
Data Year: 2007
Comments: chemically contaminated debris generated in an analytical laboratory environement.

Facility ID: 933731
Data Year: 2007
Comments: mixture of lab wastes containing phenol and chloroform.

Facility ID: 933731
Data Year: 2007
Comments: mixture of lab wastes containing phenol and chloroform.

Facility ID: 933731
Data Year: 2007
Comments: chemically contaminated debris generated in an analytical laboratory environement.

Facility ID: 933731
Data Year: 2008
Comments: Lab debris contaminated with chemicals during lab processes.

Facility ID: 933731
Data Year: 2011
Comments: Misc R&D assays

Facility ID: 933731
Data Year: 2011
Comments: I am receiving an error code that has "production process" listed in both "i" and "ii". These definitions are not the same as in the help menu, but the system will not let me submit. Error msg: The waste Source Code you reported in Section A-7 does not match the Origin Code you reported in Section A-9. Please correct the Source Code or the Origin Code. Wastes from production processes, service activities, routine clean-ups, and residuals from treating other waste streams are recurrent. Wastes from spill cleanups, production processes, services, and routine clean-up are non-recurrent. A chart showing Origin Codes and Source Codes in on the Annual Reporting Website at http://www.ecy.wa.gov/programs/hwtr/waste-report/index.html, and in the current "Dangerous Waste Annual Report Forms and Line by Line Instructions", Ecology publication number 03-04-018. (Rule ID: 199) The Help tab definition of "i" in the A-9 origin code section reads: i. The waste stream is recurrent: it was generated on-site from a production process, a service activity, or a routine cleanup

INSTITUTE FOR SYSTEMS BIOLOGY (Continued) **1007265713**

(including off-specification or spent chemicals). This waste is from a routine Laboratory Analystical production process. I will use G19 in place of G22 in order to submit. Please let me know your preference. Thank you.

Facility ID: 933731
Data Year: 2011
Comments: I am receiving an error code that has "production process" listed in both "i" and "ii". These definitions are not the same as in the help menu, but the system will not let me submit. Error msg: The waste Source Code you reported in Section A-7 does not match the Origin Code you reported in Section A-9. Please correct the Source Code or the Origin Code. Wastes from production processes, service activities, routine clean-ups, and residuals from treating other waste streams are recurrent. Wastes from spill cleanups, production processes, services, and routine clean-up are non-recurrent. A chart showing Origin Codes and Source Codes in on the Annual Reporting Website at http://www.ecy.wa.gov/programs/hwtr/waste-report/index.html, and in the current "Dangerous Waste Annual Report Forms and Line by Line Instructions", Ecology publication number 03-04-018. (Rule ID: 199) The Help tab definition of "i" in the A-9 origin code section reads: i. The waste stream is recurrent: it was generated on-site from a production process, a service activity, or a routine cleanup (including off-specification or spent chemicals). This waste is from a routine Laboratory Analystical production process. I will use G19 in place of G22 in order to submit. Please let me know your preference. Thank you.

Facility ID: 933731
Data Year: 2011
Comments: Misc R&D protocols

Facility ID: 933731
Data Year: 2011
Comments: Misc R&D protocols

Facility ID: 933731
Data Year: 2011
Comments: Misc R&D protocols

Facility ID: 933731
Data Year: 2012
Comments: Misc R&D assays

Facility ID: 933731
Data Year: 2012
Comments: I am receiving an error code that has "production process" listed in both "i" and "ii". These definitions are not the same as in the help menu, but the system will not let me submit. Error msg: The waste Source Code you reported in Section A-7 does not match the Origin Code you reported in Section A-9. Please correct the Source Code or the Origin Code. Wastes from production processes, service activities, routine clean-ups, and residuals from treating other waste streams are recurrent. Wastes from spill cleanups, production processes, services, and routine clean-up are non-recurrent. A chart showing Origin Codes and Source Codes in on the Annual Reporting Website at http://www.ecy.wa.gov/programs/hwtr/waste-report/index.html, and in

INSTITUTE FOR SYSTEMS BIOLOGY (Continued) **1007265713**

the current "Dangerous Waste Annual Report Forms and Line by Line Instructions", Ecology publication number 03-04-018. (Rule ID: 199) The Help tab definition of "i" in the A-9 origin code section reads: i. The waste stream is recurrent: it was generated on-site from a production process, a service activity, or a routine cleanup (including off-specification or spent chemicals). This waste is from a routine Laboratory Analystical production process. I will use G19 in place of G22 in order to submit. Please let me know your preference. Thank you.

Facility ID: 933731
Data Year: 2012
Comments: I am receiving an error code that has "production process" listed in both "i" and "ii". These definitions are not the same as in the help menu, but the system will not let me submit. Error msg: The waste Source Code you reported in Section A-7 does not match the Origin Code you reported in Section A-9. Please correct the Source Code or the Origin Code. Wastes from production processes, service activities, routine clean-ups, and residuals from treating other waste streams are recurrent. Wastes from spill cleanups, production processes, services, and routine clean-up are non-recurrent. A chart showing Origin Codes and Source Codes in on the Annual Reporting Website at http://www.ecy.wa.gov/programs/hwtr/waste-report/index.html, and in the current "Dangerous Waste Annual Report Forms and Line by Line Instructions", Ecology publication number 03-04-018. (Rule ID: 199) The Help tab definition of "i" in the A-9 origin code section reads: i. The waste stream is recurrent: it was generated on-site from a production process, a service activity, or a routine cleanup (including off-specification or spent chemicals). This waste is from a routine Laboratory Analystical production process. I will use G19 in place of G22 in order to submit. Please let me know your preference. Thank you.

Facility ID: 933731
Data Year: 2012
Comments: Misc R&D protocols

Facility ID: 933731
Data Year: 2012
Comments: Misc R&D protocols

Facility ID: 933731
Data Year: 2012
Comments: Misc R&D protocols

Facility ID: 933731
Data Year: 2012
Comments: Off Site Neutralization

Facility Site ID Number: 933731
EPA ID: WAH000022664
NAICS: 541711
SWC Desc: WP02,WSC2,WT02
FWC Desc: D001,D002,D009,D011,D022,F002,F003,U117
Form Comm: Not reported
Data Year: 2014

INSTITUTE FOR SYSTEMS BIOLOGY (Continued) **1007265713**

Permit by Rule:	False
Treatment by Generator:	False
Mixed radioactive waste:	False
Importer of hazardous waste:	False
Immediate recycler:	False
Treatment/Storage/Disposal/Recycling Facility:	False
Generator of dangerous fuel waste:	False
Generator marketing to burner:	False
Other marketers (i.e., blender, distributor, etc.):	False
Utility boiler burner:	False
Industry boiler burner:	False
Industrial Furnace:	False
Smelter defferal:	False
Universal waste - batteries - generate:	False
Universal waste - thermostats - generate:	False
Universal waste - mercury - generate:	False
Universal waste - lamps - generate:	False
Universal waste - batteries - accumulate:	False
Universal waste - thermostats - accumulate:	False
Universal waste - mercury - accumulate:	False
Universal waste - lamps - accumulate:	False
Destination Facility for Universal Waste:	False
Off-specification used oil burner - utility boiler:	False
Off-specification used oil burner - industrial boiler:	False
Off-specification used oil burner - industrial furnace:	False
Tax Reg #:	601986344
Business Type:	Biomedical research
Mail Name:	Institute for Systems Biology
Mail addr line1:	401 Terry Ave N
Mail city,st,zip:	Seattle, WA 98109
Mail country:	UNITED STATES
Legal org name:	Lake Union II, LLC
Legal org type:	Private
Legal addr line1:	401 Terry Ave N
Legal city,st,zip:	Seattle, WA 98109
Legal country:	UNITED STATES
Legal phone nbr:	206-732-1200
Legal effective date:	01/01/2000
Land org name:	Kilroy Realty Corporation
Land org type:	Private
Land person name:	Not reported
Land addr line1:	12200 West Olympic Boulevard, Suite 200
Land city,st,zip:	Los Angeles, CA 90064
Land country:	UNITED STATES
Land phone nbr:	(310) 481-8400
Operator org name:	Institute for Systems Biology
Operator org type:	Private
Operator addr line1:	401 Terry Ave N
Operator city,st,zip:	Seattle, WA 98109
Operator country:	UNITED STATES
Operator phone nbr:	206-732-1200
Operator effective date:	04/08/2011
Site contact name:	Chris Carney
Site contact addr line1:	401 Terry Ave N
Site Contact City/State/ Zip:	Seattle, WA 98109
Site Contact Country:	UNITED STATES
Site Contact Phone #:	206-732-1234

INSTITUTE FOR SYSTEMS BIOLOGY (Continued) **1007265713**

Site Contact EMail:	ccarney@systemsbiology.org
Form Contact NAME:	Chris Carney
Form Contact ADDR LINE1:	401 Terry Ave N
Form Contact City,ST,Zip:	Seattle, WA 98109
Form Contact Country:	UNITED STATES
Form Contact Phone #:	206-732-1234
Form Contact EMail:	ccarney@systemsbiology.org
Gen Status CD:	MQG
Monthly Generation:	False
Batch Generation:	True
One Time Generation:	False
Transport Own Waste:	False
Tranports Other Waste:	False
Recycler Onsite:	False
Transfer Facility:	False
Other Exemption:	Not reported
UW Battery Gen:	False
Used Oil Transporter:	False
Used Oil Transfer Facility:	False
Used Oil Processor:	False
Used Oil Refiner:	False
Used Oil Fuel Marketer Directs Shipments:	False
Used Oil Fuel Marketer Meets Specs:	False

Waste Streams Generated:

Facility ID:	933731
Data Year:	2008
Description:	Waste corrosive liquid
Mix:	False
Reported Qty:	10 LB
Kilo Qty:	4.5360000780192014
Density No:	0
Density Qty:	Not reported

Facility ID:	933731
Data Year:	2008
Description:	Corrosive solid
Mix:	False
Reported Qty:	20 LB
Kilo Qty:	9.0720001560384027
Density No:	0
Density Qty:	Not reported

Facility ID:	933731
Data Year:	2008
Description:	Waste toxic liquid
Mix:	False
Reported Qty:	50 LB
Kilo Qty:	22.680000390096009
Density No:	0
Density Qty:	Not reported

Facility ID:	933731
Data Year:	2008
Description:	Chloroform and phenol contaminate lab debris
Mix:	False
Reported Qty:	12010 LB

INSTITUTE FOR SYSTEMS BIOLOGY (Continued) **1007265713**

Kilo Qty: 5447.7360937010608
Density No: 0
Density Qty: Not reported

Facility ID: 933731
Data Year: 2008
Description: Waste ethanol solution
Mix: False
Reported Qty: 4958 LB
Kilo Qty: 2248.9488386819203
Density No: 0
Density Qty: Not reported

Facility ID: 933731
Data Year: 2011
Description: Class 8 (ACID) LabPack (DW)
Mix: False
Reported Qty: 90 LB
Kilo Qty: 40.8240007
Density No: 0
Density Qty: Not reported

Facility ID: 933731
Data Year: 2011
Description: Class 5.1 Oxidiaer LabPack (DW)
Mix: False
Reported Qty: 2 LB
Kilo Qty: 0.90720001
Density No: 0
Density Qty: Not reported

Facility ID: 933731
Data Year: 2011
Description: Class 3 LabPack (DW)
Mix: False
Reported Qty: 19 LB
Kilo Qty: 8.61840014
Density No: 0
Density Qty: Not reported

Facility ID: 933731
Data Year: 2011
Description: Arsenic (III) Oxide
Mix: False
Reported Qty: 1 LB
Kilo Qty: 0.45360000
Density No: 0
Density Qty: Not reported

Facility ID: 933731
Data Year: 2011
Description: Potassium Cyanide
Mix: False
Reported Qty: 1 LB
Kilo Qty: 0.45360000
Density No: 0
Density Qty: Not reported

INSTITUTE FOR SYSTEMS BIOLOGY (Continued) **1007265713**

Facility ID: 933731
Data Year: 2011
Description: Flammable, Corrosive LabPack
Mix: False
Reported Qty: 4 LB
Kilo Qty: 1.81440003
Density No: 0
Density Qty: Not reported

Facility ID: 933731
Data Year: 2011
Description: Aerosols
Mix: False
Reported Qty: 15 LB
Kilo Qty: 6.80400011
Density No: 0
Density Qty: Not reported

Facility ID: 933731
Data Year: 2011
Description: Phenol/Chloroform Contaminated Pipettes and Cuvettes
Mix: False
Reported Qty: 95 LB
Kilo Qty: 43.0920007
Density No: 0
Density Qty: Not reported

Facility ID: 933731
Data Year: 2011
Description: HPLC Solvent/Waste Water
Mix: False
Reported Qty: 5141.60999 LB
Kilo Qty: 2332.23433
Density No: 0
Density Qty: Not reported

Facility ID: 933731
Data Year: 2011
Description: Class 9 Lab Pack
Mix: False
Reported Qty: 15 LB
Kilo Qty: 6.80400011
Density No: 0
Density Qty: Not reported

Facility ID: 933731
Data Year: 2012
Description: Mercury Lab Pack
Mix: False
Reported Qty: 20 LB
Kilo Qty: 9.07200015
Density No: 0
Density Qty: Not reported

Facility ID: 933731
Data Year: 2012
Description: Class 9 Lab Pack

INSTITUTE FOR SYSTEMS BIOLOGY (Continued) **1007265713**

Mix: False
Reported Qty: 6 LB
Kilo Qty: 2.72160004
Density No: 0
Density Qty: Not reported

Facility ID: 933731
Data Year: 2012
Description: Class 8 (ALKALINE) Lab Pack
Mix: False
Reported Qty: 4 LB
Kilo Qty: 1.81440003
Density No: 0
Density Qty: Not reported

Facility ID: 933731
Data Year: 2012
Description: Class 6.1 Poison Lab Pack - EHW
Mix: False
Reported Qty: 1 LB
Kilo Qty: 0.45360000
Density No: 0
Density Qty: Not reported

Facility ID: 933731
Data Year: 2012
Description: Class 6.1 Poison Lab Pack
Mix: False
Reported Qty: 61 LB
Kilo Qty: 27.6696004
Density No: 0
Density Qty: Not reported

Shipments Sent:
Facility ID: 933731
Data Year: 2011
Shipment sent data: 2011-08-01 00:00:00
Reported Qty: 80 LB
Kilo Qty: 36.2880006

Facility ID: 933731
Data Year: 2011
Shipment sent data: 2011-08-01 00:00:00
Reported Qty: 10 LB
Kilo Qty: 4.53600007

Facility ID: 933731
Data Year: 2011
Shipment sent data: 2011-08-01 00:00:00
Reported Qty: 4 LB
Kilo Qty: 1.81440003

Facility ID: 933731
Data Year: 2011
Shipment sent data: 2011-08-01 00:00:00
Reported Qty: 2 LB
Kilo Qty: 0.90720001

INSTITUTE FOR SYSTEMS BIOLOGY (Continued) **1007265713**

Facility ID: 933731
Data Year: 2011
Shipment sent data: 2011-06-06 00:00:00
Reported Qty: 15 LB
Kilo Qty: 6.80400011

Facility ID: 933731
Data Year: 2011
Shipment sent data: 2011-08-01 00:00:00
Reported Qty: 1 LB
Kilo Qty: 0.45360000

Facility ID: 933731
Data Year: 2011
Shipment sent data: 2011-08-01 00:00:00
Reported Qty: 1 LB
Kilo Qty: 0.45360000

Facility ID: 933731
Data Year: 2011
Shipment sent data: 2011-08-01 00:00:00
Reported Qty: 2 LB
Kilo Qty: 0.90720001

Facility ID: 933731
Data Year: 2011
Shipment sent data: 2011-08-01 00:00:00
Reported Qty: 2 LB
Kilo Qty: 0.90720001

Facility ID: 933731
Data Year: 2011
Shipment sent data: 2011-08-01 00:00:00
Reported Qty: 15 LB
Kilo Qty: 6.80400011

Facility ID: 933731
Data Year: 2011
Shipment sent data: 2011-12-28 00:00:00
Reported Qty: 95 LB
Kilo Qty: 43.0920007

Facility ID: 933731
Data Year: 2011
Shipment sent data: 2011-12-28 00:00:00
Reported Qty: 900.720000 LB
Kilo Qty: 408.566599

Facility ID: 933731
Data Year: 2011
Shipment sent data: 2011-11-28 00:00:00
Reported Qty: 900.720000 LB
Kilo Qty: 408.566599

Facility ID: 933731
Data Year: 2011
Shipment sent data: 2011-10-12 00:00:00

INSTITUTE FOR SYSTEMS BIOLOGY (Continued) **1007265713**

Reported Qty: 900.720000 LB
Kilo Qty: 408.566599

Facility ID: 933731
Data Year: 2011
Shipment sent data: 2011-09-02 00:00:00
Reported Qty: 675.539999 LB
Kilo Qty: 306.424949

Facility ID: 933731
Data Year: 2011
Shipment sent data: 2011-08-01 00:00:00
Reported Qty: 675.539999 LB
Kilo Qty: 306.424949

Facility ID: 933731
Data Year: 2011
Shipment sent data: 2011-07-07 00:00:00
Reported Qty: 638.009999 LB
Kilo Qty: 289.401340

Facility ID: 933731
Data Year: 2011
Shipment sent data: 2011-06-06 00:00:00
Reported Qty: 450.360000 LB
Kilo Qty: 204.283299

Facility ID: 933731
Data Year: 2011
Shipment sent data: 2011-08-01 00:00:00
Reported Qty: 15 LB
Kilo Qty: 6.80400011

Facility ID: 933731
Data Year: 2012
Shipment sent data: 2012-12-06 00:00:00
Reported Qty: 1 LB
Kilo Qty: 0.45360000

Waste Stream Comments:
Facility ID: 933731
Data Year: 2006
Comments: PPE, CLEANUP MATERIALS AND OTHER CHEMICALLY CONTAMINATED DEBRIS

Facility ID: 933731
Data Year: 2006
Comments: Waste producted from chemical additives to laboratory samples for perservation and preparation.

Facility ID: 933731
Data Year: 2007
Comments: chemically contaminated debris generated in an analytical laboratory environement.

Facility ID: 933731
Data Year: 2007
Comments: mixture of lab wastes containing phenol and chloroform.

INSTITUTE FOR SYSTEMS BIOLOGY (Continued) **1007265713**

Facility ID: 933731
Data Year: 2007
Comments: mixture of lab wastes containing phenol and chloroform.

Facility ID: 933731
Data Year: 2007
Comments: chemically contaminated debris generated in an analytical laboratory environement.

Facility ID: 933731
Data Year: 2008
Comments: Lab debris contaminated with chemicals during lab processes.

Facility ID: 933731
Data Year: 2011
Comments: Misc R&D assays

Facility ID: 933731
Data Year: 2011
Comments: I am receiving an error code that has "production process" listed in both "i" and "ii". These definitions are not the same as in the help menu, but the system will not let me submit. Error msg: The waste Source Code you reported in Section A-7 does not match the Origin Code you reported in Section A-9. Please correct the Source Code or the Origin Code. Wastes from production processes, service activities, routine clean-ups, and residuals from treating other waste streams are recurrent. Wastes from spill cleanups, production processes, services, and routine clean-up are non-recurrent. A chart showing Origin Codes and Source Codes in on the Annual Reporting Website at http://www.ecy.wa.gov/programs/hwtr/waste-report/index.html, and in the current "Dangerous Waste Annual Report Forms and Line by Line Instructions", Ecology publication number 03-04-018. (Rule ID: 199) The Help tab definition of "i" in the A-9 origin code section reads: i. The waste stream is recurrent: it was generated on-site from a production process, a service activity, or a routine cleanup (including off-specification or spent chemicals). This waste is from a routine Laboratory Analystical production process. I will use G19 in place of G22 in order to submit. Please let me know your preference. Thank you.

Facility ID: 933731
Data Year: 2011
Comments: I am receiving an error code that has "production process" listed in both "i" and "ii". These definitions are not the same as in the help menu, but the system will not let me submit. Error msg: The waste Source Code you reported in Section A-7 does not match the Origin Code you reported in Section A-9. Please correct the Source Code or the Origin Code. Wastes from production processes, service activities, routine clean-ups, and residuals from treating other waste streams are recurrent. Wastes from spill cleanups, production processes, services, and routine clean-up are non-recurrent. A chart showing Origin Codes and Source Codes in on the Annual Reporting Website at http://www.ecy.wa.gov/programs/hwtr/waste-report/index.html, and in the current "Dangerous Waste Annual Report Forms and Line by Line Instructions", Ecology publication number 03-04-018. (Rule ID: 199) The Help tab definition of "i" in the A-9 origin code section reads: i. The waste stream is recurrent: it was generated on-site from

INSTITUTE FOR SYSTEMS BIOLOGY (Continued) **1007265713**

a production process, a service activity, or a routine cleanup (including off-specification or spent chemicals). This waste is from a routine Laboratory Analystical production process. I will use G19 in place of G22 in order to submit. Please let me know your preference. Thank you.

Facility ID: 933731
Data Year: 2011
Comments: Misc R&D protocols

Facility ID: 933731
Data Year: 2011
Comments: Misc R&D protocols

Facility ID: 933731
Data Year: 2011
Comments: Misc R&D protocols

Facility ID: 933731
Data Year: 2012
Comments: Misc R&D assays

Facility ID: 933731
Data Year: 2012
Comments: I am receiving an error code that has "production process" listed in both "i" and "ii". These definitions are not the same as in the help menu, but the system will not let me submit. Error msg: The waste Source Code you reported in Section A-7 does not match the Origin Code you reported in Section A-9. Please correct the Source Code or the Origin Code. Wastes from production processes, service activities, routine clean-ups, and residuals from treating other waste streams are recurrent. Wastes from spill cleanups, production processes, services, and routine clean-up are non-recurrent. A chart showing Origin Codes and Source Codes in on the Annual Reporting Website at http://www.ecy.wa.gov/programs/hwtr/waste-report/index.html, and in the current "Dangerous Waste Annual Report Forms and Line by Line Instructions", Ecology publication number 03-04-018. (Rule ID: 199) The Help tab definition of "i" in the A-9 origin code section reads: i. The waste stream is recurrent: it was generated on-site from a production process, a service activity, or a routine cleanup (including off-specification or spent chemicals). This waste is from a routine Laboratory Analystical production process. I will use G19 in place of G22 in order to submit. Please let me know your preference. Thank you.

Facility ID: 933731
Data Year: 2012
Comments: I am receiving an error code that has "production process" listed in both "i" and "ii". These definitions are not the same as in the help menu, but the system will not let me submit. Error msg: The waste Source Code you reported in Section A-7 does not match the Origin Code you reported in Section A-9. Please correct the Source Code or the Origin Code. Wastes from production processes, service activities, routine clean-ups, and residuals from treating other waste streams are recurrent. Wastes from spill cleanups, production processes, services, and routine clean-up are non-recurrent. A chart showing Origin Codes and Source Codes in on the Annual Reporting Website at

INSTITUTE FOR SYSTEMS BIOLOGY (Continued) **1007265713**

http://www.ecy.wa.gov/programs/hwtr/waste-report/index.html, and in the current "Dangerous Waste Annual Report Forms and Line by Line Instructions", Ecology publication number 03-04-018. (Rule ID: 199) The Help tab definition of "i" in the A-9 origin code section reads: i. The waste stream is recurrent: it was generated on-site from a production process, a service activity, or a routine cleanup (including off-specification or spent chemicals). This waste is from a routine Laboratory Analystical production process. I will use G19 in place of G22 in order to submit. Please let me know your preference. Thank you.

Facility ID: 933731
Data Year: 2012
Comments: Misc R&D protocols

Facility ID: 933731
Data Year: 2012
Comments: Misc R&D protocols

Facility ID: 933731
Data Year: 2012
Comments: Misc R&D protocols

Facility ID: 933731
Data Year: 2012
Comments: Off Site Neutralization

Facility Site ID Number:	22138
EPA ID:	WAH000035184
NAICS:	541380
SWC Desc:	Not reported
FWC Desc:	D001, D002, D022, F003
Form Comm:	Not reported
Data Year:	2011
Permit by Rule:	False
Treatment by Generator:	False
Mixed radioactive waste:	False
Importer of hazardous waste:	False
Immediate recycler:	False
Treatment/Storage/Disposal/Recycling Facility:	False
Generator of dangerous fuel waste:	False
Generator marketing to burner:	False
Other marketers (i.e., blender, distributor, etc.):	False
Utility boiler burner:	False
Industry boiler burner:	False
Industrial Furnace:	False
Smelter defferal:	False
Universal waste - batteries - generate:	False
Universal waste - thermostats - generate:	False
Universal waste - mercury - generate:	False
Universal waste - lamps - generate:	False
Universal waste - batteries - accumulate:	False
Universal waste - thermostats - accumulate:	False
Universal waste - mercury - accumulate:	False
Universal waste - lamps - accumulate:	False
Destination Facility for Universal Waste:	False

INSTITUTE FOR SYSTEMS BIOLOGY (Continued) **1007265713**

Off-specification used oil burner - utility boiler: False
Off-specification used oil burner - industrial boiler: False
Off-specification used oil burner - industrial furnace: False
Tax Reg #: 601875379
Business Type: Testing Laboratories
Mail Name: Covance Inc
Mail addr line1: 401 Terry Ave N
Mail city,st,zip: Seattle, WA 98109
Mail country: UNITED STATES
Legal org name: Covance Inc
Legal org type: Private
Legal addr line1: 210 Carnegie Center
Legal city,st,zip: Princeton, NJ 08540
Legal country: UNITED STATES
Legal phone nbr: (609)452-8550
Legal effective date: 08/17/2009
Land org name: Lake Union II LLC
Land org type: Private
Land person name: Not reported
Land addr line1: 225 108th Ave NE Ste 400
Land city,st,zip: Bellevue, WA 98004
Land country: UNITED STATES
Land phone nbr: (425)452-3700
Operator org name: Covance Inc
Operator org type: Private
Operator addr line1: 401 Terry Ave N
Operator city,st,zip: Seattle, WA 98109
Operator country: UNITED STATES
Operator phone nbr: (206)802-6502
Operator effective date: 08/17/2009
Site contact name: Gar Johnson
Site contact addr line1: 401 Terry Ave N
Site Contact City/State/ Zip: Seattle, WA 98109
Site Contact Country: UNITED STATES
Site Contact Phone #: (206)802-6666
Site Contact EMail: gar.johnson@covance.com
Form Contact NAME: Donna Capizzi
Form Contact ADDR LINE1: 210 Carnegie Center
Form Contact City,ST,Zip: Princeton, NJ 08540
Form Contact Country: UNITED STATES
Form Contact Phone #: (609)452-4578
Form Contact EMail: donna.capizzi@covance.com
Gen Status CD: MQG
Monthly Generation: True
Batch Generation: False
One Time Generation: False
Transport Own Waste: False
Tranports Other Waste: False
Recycler Onsite: False
Transfer Facility: False
Other Exemption: Not reported
UW Battery Gen: False
Used Oil Transporter: False
Used Oil Transfer Facility: False
Used Oil Processor: False
Used Oil Refiner: False
Used Oil Fuel Marketer Directs Shipments: False

INSTITUTE FOR SYSTEMS BIOLOGY (Continued) **1007265713**

Used Oil Fuel Marketer Meets Specs: False

Waste Streams Generated:

Facility ID:	22138
Data Year:	2009
Description:	Waste Toxic Solids, Organic n.o.s. (Chloroform, Phenol)
Mix:	False
Reported Qty:	5120 LB
Kilo Qty:	2322.4320399458311
Density No:	0
Density Qty:	Not reported

Facility ID:	22138
Data Year:	2009
Description:	Waste Ethanol solutions, 3, ii, RQ
Mix:	False
Reported Qty:	436 LB
Kilo Qty:	197.7696034016372
Density No:	0
Density Qty:	Not reported

Facility ID:	22138
Data Year:	2010
Description:	waste corrosive solids, toxic, nos, 8 (6.1).lll lab pack
Mix:	False
Reported Qty:	7 LB
Kilo Qty:	3.1752000546134411
Density No:	0
Density Qty:	Not reported

Facility ID:	22138
Data Year:	2010
Description:	waste hydrochloric acid solution 8.ll lab pack
Mix:	False
Reported Qty:	7 LB
Kilo Qty:	3.1752000546134411
Density No:	0
Density Qty:	Not reported

Facility ID:	22138
Data Year:	2010
Description:	waste toxic liquids, organic, nos, 6.1.lll lab pack
Mix:	False
Reported Qty:	12 LB
Kilo Qty:	5.4432000936230418
Density No:	0
Density Qty:	Not reported

Facility ID:	22138
Data Year:	2010
Description:	Waste Flammable solids, toxic, organic nos 4.1 (6.1), ll Lab pack
Mix:	False
Reported Qty:	7 LB
Kilo Qty:	3.1752000546134411
Density No:	0
Density Qty:	Not reported

INSTITUTE FOR SYSTEMS BIOLOGY (Continued) **1007265713**

Facility ID: 22138
Data Year: 2010
Description: Waste Toxic Solids, Organic n.o.s. (Chloroform, Phenol)
Mix: False
Reported Qty: 10460 LB
Kilo Qty: 4744.6560816080846
Density No: 0
Density Qty: Not reported

Facility ID: 22138
Data Year: 2010
Description: Waste Ethanol solutions, 3, ii, RQ
Mix: False
Reported Qty: 1685 LB
Kilo Qty: 764.31601314623549
Density No: 0
Density Qty: Not reported

Facility ID: 22138
Data Year: 2011
Description: Waste Corrosive liquid, basic, inorganic, n.o.s.
Mix: False
Reported Qty: 20 LB
Kilo Qty: 9.07200015
Density No: 0
Density Qty: Not reported

Facility ID: 22138
Data Year: 2011
Description: Waste Formaldehyde solutions, flammable
Mix: False
Reported Qty: 5 LB
Kilo Qty: 2.26800003
Density No: 0
Density Qty: Not reported

Facility ID: 22138
Data Year: 2011
Description: Waste Flamable Liquids, NOS (Lab Pack)
Mix: False
Reported Qty: 60 LB
Kilo Qty: 27.2160004
Density No: 0
Density Qty: Not reported

Facility ID: 22138
Data Year: 2011
Description: waste hydrochloric acid solution 8.ll lab pack
Mix: False
Reported Qty: 5 LB
Kilo Qty: 2.26800003
Density No: 0
Density Qty: Not reported

Facility ID: 22138
Data Year: 2011
Description: Waste Toxic Solids, Organic n.o.s. (Chloroform, Phenol)

INSTITUTE FOR SYSTEMS BIOLOGY (Continued) **1007265713**

Mix: False
Reported Qty: 3780 LB
Kilo Qty: 1714.60802
Density No: 0
Density Qty: Not reported

Facility ID: 22138
Data Year: 2011
Description: Waste Ethanol solutions, 3, ii, RQ
Mix: False
Reported Qty: 580 LB
Kilo Qty: 263.088004
Density No: 0
Density Qty: Not reported

Facility ID: 22138
Data Year: 2012
Description: Toxic Liquids, Organic, N.O.S (Formamide), 6.1, PGII
Mix: False
Reported Qty: 40 LB
Kilo Qty: 18.1440003
Density No: 0
Density Qty: Not reported

Facility ID: 22138
Data Year: 2012
Description: Waste Toxic Solids, Organic n.o.s. (Chloroform, Phenol)
Mix: False
Reported Qty: 4110 LB
Kilo Qty: 1864.29603
Density No: 0
Density Qty: Not reported

Facility ID: 22138
Data Year: 2012
Description: Waste Ethanol solutions, 3, ii, RQ
Mix: False
Reported Qty: 675 LB
Kilo Qty: 306.180005
Density No: 0
Density Qty: Not reported

Facility ID: 22138
Data Year: 2013
Description: Waste Toxic Solids, Organic n.o.s. (Chloroform, Phenol)
Mix: False
Reported Qty: 3430 LB
Kilo Qty: 1555.84802
Density No: 0
Density Qty: Not reported

Facility ID: 22138
Data Year: 2013
Description: Waste Ethanol solutions, 3, ii, RQ
Mix: False
Reported Qty: 1085 LB
Kilo Qty: 492.156008

INSTITUTE FOR SYSTEMS BIOLOGY (Continued) **1007265713**

Density No: 0
Density Qty: Not reported

Facility ID: 22138
Data Year: 2014
Description: Waste Mercury Contaminated in Manufactured Articles
Mix: False
Reported Qty: 10 LB
Kilo Qty: 4.53600007
Density No: 0
Density Qty: Not reported

Shipments Sent:
Facility ID: 22138
Data Year: 2009
Shipment sent data: 12/17/2009
Reported Qty: 640 LB
Kilo Qty: 290.304004993229

Facility ID: 22138
Data Year: 2009
Shipment sent data: 10/8/2009
Reported Qty: 1520 LB
Kilo Qty: 689.472011858919

Facility ID: 22138
Data Year: 2009
Shipment sent data: 10/22/2009
Reported Qty: 700 LB
Kilo Qty: 317.520005461344

Facility ID: 22138
Data Year: 2009
Shipment sent data: 11/17/2009
Reported Qty: 500 LB
Kilo Qty: 226.80000390096

Facility ID: 22138
Data Year: 2009
Shipment sent data: 11/5/2009
Reported Qty: 560 LB
Kilo Qty: 254.016004369075

Facility ID: 22138
Data Year: 2009
Shipment sent data: 12/3/2009
Reported Qty: 800 LB
Kilo Qty: 362.880006241536

Facility ID: 22138
Data Year: 2009
Shipment sent data: 12/30/2009
Reported Qty: 400 LB
Kilo Qty: 181.440003120768

Facility ID: 22138
Data Year: 2009

INSTITUTE FOR SYSTEMS BIOLOGY (Continued) **1007265713**

Shipment sent data: 10/22/2009
Reported Qty: 40 LB
Kilo Qty: 18.1440003120768

Facility ID: 22138
Data Year: 2009
Shipment sent data: 11/17/2009
Reported Qty: 98 LB
Kilo Qty: 44.4528007645882

Facility ID: 22138
Data Year: 2009
Shipment sent data: 11/5/2009
Reported Qty: 193 LB
Kilo Qty: 87.5448015057706

Facility ID: 22138
Data Year: 2009
Shipment sent data: 12/3/2009
Reported Qty: 65 LB
Kilo Qty: 29.4840005071248

Facility ID: 22138
Data Year: 2009
Shipment sent data: 12/30/2009
Reported Qty: 40 LB
Kilo Qty: 18.1440003120768

Facility ID: 22138
Data Year: 2010
Shipment sent data: 4/9/2010
Reported Qty: 7 LB
Kilo Qty: 3.17520005461344

Facility ID: 22138
Data Year: 2010
Shipment sent data: 4/9/2010
Reported Qty: 7 LB
Kilo Qty: 3.17520005461344

Facility ID: 22138
Data Year: 2010
Shipment sent data: 4/8/2010
Reported Qty: 12 LB
Kilo Qty: 5.44320009362304

Facility ID: 22138
Data Year: 2010
Shipment sent data: 4/8/2010
Reported Qty: 7 LB
Kilo Qty: 3.17520005461344

Facility ID: 22138
Data Year: 2010
Shipment sent data: 12/30/2010
Reported Qty: 1200 LB
Kilo Qty: 544.320009362304

INSTITUTE FOR SYSTEMS BIOLOGY (Continued) **1007265713**

Facility ID: 22138
Data Year: 2010
Shipment sent data: 12/3/2010
Reported Qty: 400 LB
Kilo Qty: 181.440003120768

Facility ID: 22138
Data Year: 2010
Shipment sent data: 11/5/2010
Reported Qty: 120 LB
Kilo Qty: 54.4320009362304

Facility ID: 22138
Data Year: 2010
Shipment sent data: 10/22/2010
Reported Qty: 320 LB
Kilo Qty: 145.152002496614

Waste Stream Comments:

Facility ID: 22138
Data Year: 2009
Comments: A-8 following constituents (Acetone 0-1%) (Chloroform 0-1%) (Dimethyl Sullfoxide 0-1%) (Ethyl Alcohol (60-80%) (Methyl Alcohol 0-1%) (water 3-5%) (Guanidine Thiocyanate 20-25%) (Phenol Reagent 0-1%) (Beta-Mercaptoethanol 0-1%) (CYEster Dye 0-1%) (Bicarbanate Buffer 0-1%)

Facility ID: 22138
Data Year: 2009
Comments: A-7 Miscellaneous solid materials used in laboratory plactic (containers, tips, gloves), Paper (towels, bench sheets), and glass

Facility ID: 22138
Data Year: 2010
Comments: expired reagents

Facility ID: 22138
Data Year: 2010
Comments: expired reagents

Facility ID: 22138
Data Year: 2010
Comments: expired reagents

Facility ID: 22138
Data Year: 2010
Comments: A-7 Miscellaneous solid materials used in laboratory plactic (containers, tips, gloves), Paper (towels, bench sheets), and glass

Facility ID: 22138
Data Year: 2010
Comments: A-8 following constituents (Acetone 0-1%) (Chloroform 0-1%) (Dimethyl Sullfoxide 0-1%) (Ethyl Alcohol (60-80%) (Methyl Alcohol 0-1%) (water 3-5%) (Guanidine Thiocyanate 20-25%) (Phenol Reagent 0-1%) (Beta-Mercaptoethanol 0-1%) (CYEster Dye 0-1%) (Bicarbanate Buffer 0-1%)

INSTITUTE FOR SYSTEMS BIOLOGY (Continued) **1007265713**

Facility ID: 22138
Data Year: 2011
Comments: A-7 Miscellaneous solid materials used in laboratory plactic (containers, tips, gloves), Paper (towels, bench sheets), and glass

Facility ID: 22138
Data Year: 2011
Comments: expired reagents

Facility ID: 22138
Data Year: 2011
Comments: A-8 following constituents (Acetone 0-1%) (Chloroform 0-1%) (Dimethyl Sullfoxide 0-1%) (Ethyl Alcohol (60-80%) (Methyl Alcohol 0-1%) (water 3-5%) (Guanidine Thiocyanate 20-25%) (Phenol Reagent 0-1%) (Beta-Mercaptoethanol 0-1%) (CYEster Dye 0-1%) (Bicarbanate Buffer 0-1%)

Facility ID: 22138
Data Year: 2012
Comments: A-7 Miscellaneous solid materials used in laboratory plactic (containers, tips, gloves), Paper (towels, bench sheets), and glass

Facility ID: 22138
Data Year: 2012
Comments: A-8 following constituents (Acetone 0-1%) (Chloroform 0-1%) (Dimethyl Sullfoxide 0-1%) (Ethyl Alcohol (60-80%) (Methyl Alcohol 0-1%) (water 3-5%) (Guanidine Thiocyanate 20-25%) (Phenol Reagent 0-1%) (Beta-Mercaptoethanol 0-1%) (CYEster Dye 0-1%) (Bicarbanate Buffer 0-1%)

Facility ID: 22138
Data Year: 2013
Comments: A-8 following constituents (Acetone 0-1%) (Chloroform 0-1%) (Dimethyl Sullfoxide 0-1%) (Ethyl Alcohol (60-80%) (Methyl Alcohol 0-1%) (water 3-5%) (Guanidine Thiocyanate 20-25%) (Phenol Reagent 0-1%) (Beta-Mercaptoethanol 0-1%) (CYEster Dye 0-1%) (Bicarbanate Buffer 0-1%)

Facility ID: 22138
Data Year: 2013
Comments: A-7 Miscellaneous solid materials used in laboratory plastic (containers, tips, gloves), Paper (towels, bench sheets), and glass

Facility ID: 22138
Data Year: 2014
Comments: A-8 following constituents (Acetone 0-1%) (Chloroform 0-1%) (Dimethyl Sullfoxide 0-1%) (Ethyl Alcohol (60-80%) (Methyl Alcohol 0-1%) (water 3-5%) (Guanidine Thiocyanate 20-25%) (Phenol Reagent 0-1%) (Beta-Mercaptoethanol 0-1%) (CYEster Dye 0-1%) (Bicarbanate Buffer 0-1%)

Facility ID: 22138
Data Year: 2014
Comments: A Potassium Hydroxide

Facility ID: 22138
Data Year: 2014

INSTITUTE FOR SYSTEMS BIOLOGY (Continued) **1007265713**

Comments: A hydrochloric acid

Facility ID: 22138
Data Year: 2014
Comments: Organic compound that is toxic and corrosive to tissue

Facility ID: 22138
Data Year: 2014
Comments: Sodium Hydroxide pellets concentrated base reducing agent corrosive.

Facility ID: 22138
Data Year: 2014
Comments: A-7 Miscellaneous solid materials used in laboratory plastic (containers, tips, gloves), Paper (towels, bench sheets), and glass

Facility Site ID Number: 933731
EPA ID: WAH000022664
NAICS: 54171
SWC Desc: WT02-ToxicWT02. WL02
FWC Desc: D001-Ignitable D002-Corrosive D0022 F003 U044 U186.U044D001, D002, D0022,
Form Comm: All waste is labpacked.
Data Year: Not reported
Permit by Rule: No
Treatment by Generator: No
Mixed radioactive waste: No
Importer of hazardous waste: No
Immediate recycler: No
Treatment/Storage/Disposal/Recycling Facility: No
Generator of dangerous fuel waste: No
Generator marketing to burner: No
Other marketers (i.e., blender, distributor, etc.): No
Utility boiler burner: No
Industry boiler burner: No
Industrial Furnace: No
Smelter defferal: No
Universal waste - batteries - generate: No
Universal waste - thermostats - generate: No
Universal waste - mercury - generate: No
Universal waste - lamps - generate: No
Universal waste - batteries - accumulate: No
Universal waste - thermostats - accumulate: No
Universal waste - mercury - accumulate: No
Universal waste - lamps - accumulate: No
Destination Facility for Universal Waste: No
Off-specification used oil burner - utility boiler: No
Off-specification used oil burner - industrial boiler: No
Off-specification used oil burner - industrial furnace: No
Tax Reg #: 602260351
Business Type: research & development bi
Mail Name: Rosetta Inpharmatics LLC
Mail addr line1: 401 Terry Ave N
Mail city,st,zip: Seattle, WA 98109
Mail country: UNITED STATES
Legal org name: Lake Union II LLC
Legal org type: Private

INSTITUTE FOR SYSTEMS BIOLOGY (Continued) **1007265713**

Legal addr line1:	PO Box 100
Legal city,st,zip:	Whitehouse Station, NJ 08889
Legal country:	UNITED STATES
Legal phone nbr:	(908)423-1000
Legal effective date:	07/19/2001
Land org name:	Lake Union II LLC
Land org type:	Private
Land person name:	Not reported
Land addr line1:	225 108th Ave NE
Land addr line2:	Ste 400
Land city,st,zip:	Bellevue, WA 98004
Land country:	UNITED STATES
Land phone nbr:	(425)452-3700
Operator org name:	Rosetta Inpharmatics LLC
Operator org type:	Private
Operator addr line1:	401 Terry Ave N
Operator city,st,zip:	Seattle, WA 98109
Operator country:	UNITED STATES
Operator phone nbr:	(206)636-6375
Operator effective date:	01/02/2004
Site contact name:	Horace Lee
Site contact addr line1:	401 Terry Ave N
Site Contact City/State/ Zip:	Seattle, WA 98109
Site Contact Country:	UNITED STATES
Site Contact Phone #:	(206)636-6375
Site Contact EMail:	horace_lee@merck.com
Form Contact NAME:	Horace Lee
Form Contact ADDR LINE1:	401 Terry Ave N
Form Contact City,ST,Zip:	Seattle, WA 98109
Form Contact Country:	UNITED STATES
Form Contact Phone #:	(206)636-6375
Form Contact EMail:	horace_lee@merck.com
Gen Status CD:	MQG
Monthly Generation:	Yes
Batch Generation:	No
One Time Generation:	No
Transport Own Waste:	No
Tranports Other Waste:	No
Recycler Onsite:	No
Transfer Facility:	No
Other Exemption:	Not reported
UW Battery Gen:	No
Used Oil Transporter:	No
Used Oil Transfer Facility:	No
Used Oil Processor:	No
Used Oil Refiner:	No
Used Oil Fuel Marketer Directs Shipments:	No
Used Oil Fuel Marketer Meets Specs:	No

Waste Streams Generated:

Facility ID:	933731
Data Year:	2008
Description:	Waste corrosive liquid
Mix:	False
Reported Qty:	10 LB
Kilo Qty:	4.5360000780192014
Density No:	0

INSTITUTE FOR SYSTEMS BIOLOGY (Continued) **1007265713**

Density Qty: Not reported

Facility ID: 933731
Data Year: 2008
Description: Corrosive solid
Mix: False
Reported Qty: 20 LB
Kilo Qty: 9.0720001560384027
Density No: 0
Density Qty: Not reported

Facility ID: 933731
Data Year: 2008
Description: Waste toxic liquid
Mix: False
Reported Qty: 50 LB
Kilo Qty: 22.680000390096009
Density No: 0
Density Qty: Not reported

Facility ID: 933731
Data Year: 2008
Description: Chloroform and phenol contaminate lab debris
Mix: False
Reported Qty: 12010 LB
Kilo Qty: 5447.7360937010608
Density No: 0
Density Qty: Not reported

Facility ID: 933731
Data Year: 2008
Description: Waste ethanol solution
Mix: False
Reported Qty: 4958 LB
Kilo Qty: 2248.9488386819203
Density No: 0
Density Qty: Not reported

Facility ID: 933731
Data Year: 2011
Description: Class 8 (ACID) LabPack (DW)
Mix: False
Reported Qty: 90 LB
Kilo Qty: 40.8240007
Density No: 0
Density Qty: Not reported

Facility ID: 933731
Data Year: 2011
Description: Class 5.1 Oxidiaer LabPack (DW)
Mix: False
Reported Qty: 2 LB
Kilo Qty: 0.90720001
Density No: 0
Density Qty: Not reported

Facility ID: 933731

INSTITUTE FOR SYSTEMS BIOLOGY (Continued) **1007265713**

Data Year: 2011
Description: Class 3 LabPack (DW)
Mix: False
Reported Qty: 19 LB
Kilo Qty: 8.61840014
Density No: 0
Density Qty: Not reported

Facility ID: 933731
Data Year: 2011
Description: Arsenic (III) Oxide
Mix: False
Reported Qty: 1 LB
Kilo Qty: 0.45360000
Density No: 0
Density Qty: Not reported

Facility ID: 933731
Data Year: 2011
Description: Potassium Cyanide
Mix: False
Reported Qty: 1 LB
Kilo Qty: 0.45360000
Density No: 0
Density Qty: Not reported

Facility ID: 933731
Data Year: 2011
Description: Flammable, Corrosive LabPack
Mix: False
Reported Qty: 4 LB
Kilo Qty: 1.81440003
Density No: 0
Density Qty: Not reported

Facility ID: 933731
Data Year: 2011
Description: Aerosols
Mix: False
Reported Qty: 15 LB
Kilo Qty: 6.80400011
Density No: 0
Density Qty: Not reported

Facility ID: 933731
Data Year: 2011
Description: Phenol/Chloroform Contaminated Pipettes and Cuvettes
Mix: False
Reported Qty: 95 LB
Kilo Qty: 43.0920007
Density No: 0
Density Qty: Not reported

Facility ID: 933731
Data Year: 2011
Description: HPLC Solvent/Waste Water
Mix: False

INSTITUTE FOR SYSTEMS BIOLOGY (Continued) **1007265713**

Reported Qty: 5141.60999 LB
Kilo Qty: 2332.23433
Density No: 0
Density Qty: Not reported

Facility ID: 933731
Data Year: 2011
Description: Class 9 Lab Pack
Mix: False
Reported Qty: 15 LB
Kilo Qty: 6.80400011
Density No: 0
Density Qty: Not reported

Facility ID: 933731
Data Year: 2012
Description: Mercury Lab Pack
Mix: False
Reported Qty: 20 LB
Kilo Qty: 9.07200015
Density No: 0
Density Qty: Not reported

Facility ID: 933731
Data Year: 2012
Description: Class 9 Lab Pack
Mix: False
Reported Qty: 6 LB
Kilo Qty: 2.72160004
Density No: 0
Density Qty: Not reported

Facility ID: 933731
Data Year: 2012
Description: Class 8 (ALKALINE) Lab Pack
Mix: False
Reported Qty: 4 LB
Kilo Qty: 1.81440003
Density No: 0
Density Qty: Not reported

Facility ID: 933731
Data Year: 2012
Description: Class 6.1 Poison Lab Pack - EHW
Mix: False
Reported Qty: 1 LB
Kilo Qty: 0.45360000
Density No: 0
Density Qty: Not reported

Facility ID: 933731
Data Year: 2012
Description: Class 6.1 Poison Lab Pack
Mix: False
Reported Qty: 61 LB
Kilo Qty: 27.6696004
Density No: 0

INSTITUTE FOR SYSTEMS BIOLOGY (Continued) **1007265713**

Density Qty: Not reported

Shipments Sent:
Facility ID: 933731
Data Year: 2011
Shipment sent data: 2011-08-01 00:00:00
Reported Qty: 80 LB
Kilo Qty: 36.2880006

Facility ID: 933731
Data Year: 2011
Shipment sent data: 2011-08-01 00:00:00
Reported Qty: 10 LB
Kilo Qty: 4.53600007

Facility ID: 933731
Data Year: 2011
Shipment sent data: 2011-08-01 00:00:00
Reported Qty: 4 LB
Kilo Qty: 1.81440003

Facility ID: 933731
Data Year: 2011
Shipment sent data: 2011-08-01 00:00:00
Reported Qty: 2 LB
Kilo Qty: 0.90720001

Facility ID: 933731
Data Year: 2011
Shipment sent data: 2011-06-06 00:00:00
Reported Qty: 15 LB
Kilo Qty: 6.80400011

Facility ID: 933731
Data Year: 2011
Shipment sent data: 2011-08-01 00:00:00
Reported Qty: 1 LB
Kilo Qty: 0.45360000

Facility ID: 933731
Data Year: 2011
Shipment sent data: 2011-08-01 00:00:00
Reported Qty: 1 LB
Kilo Qty: 0.45360000

Facility ID: 933731
Data Year: 2011
Shipment sent data: 2011-08-01 00:00:00
Reported Qty: 2 LB
Kilo Qty: 0.90720001

Facility ID: 933731
Data Year: 2011
Shipment sent data: 2011-08-01 00:00:00
Reported Qty: 2 LB
Kilo Qty: 0.90720001

INSTITUTE FOR SYSTEMS BIOLOGY (Continued) **1007265713**

Facility ID: 933731
Data Year: 2011
Shipment sent data: 2011-08-01 00:00:00
Reported Qty: 15 LB
Kilo Qty: 6.80400011

Facility ID: 933731
Data Year: 2011
Shipment sent data: 2011-12-28 00:00:00
Reported Qty: 95 LB
Kilo Qty: 43.0920007

Facility ID: 933731
Data Year: 2011
Shipment sent data: 2011-12-28 00:00:00
Reported Qty: 900.720000 LB
Kilo Qty: 408.566599

Facility ID: 933731
Data Year: 2011
Shipment sent data: 2011-11-28 00:00:00
Reported Qty: 900.720000 LB
Kilo Qty: 408.566599

Facility ID: 933731
Data Year: 2011
Shipment sent data: 2011-10-12 00:00:00
Reported Qty: 900.720000 LB
Kilo Qty: 408.566599

Facility ID: 933731
Data Year: 2011
Shipment sent data: 2011-09-02 00:00:00
Reported Qty: 675.539999 LB
Kilo Qty: 306.424949

Facility ID: 933731
Data Year: 2011
Shipment sent data: 2011-08-01 00:00:00
Reported Qty: 675.539999 LB
Kilo Qty: 306.424949

Facility ID: 933731
Data Year: 2011
Shipment sent data: 2011-07-07 00:00:00
Reported Qty: 638.009999 LB
Kilo Qty: 289.401340

Facility ID: 933731
Data Year: 2011
Shipment sent data: 2011-06-06 00:00:00
Reported Qty: 450.360000 LB
Kilo Qty: 204.283299

Facility ID: 933731
Data Year: 2011
Shipment sent data: 2011-08-01 00:00:00

INSTITUTE FOR SYSTEMS BIOLOGY (Continued) **1007265713**

Reported Qty: 15 LB
Kilo Qty: 6.80400011

Facility ID: 933731
Data Year: 2012
Shipment sent data: 2012-12-06 00:00:00
Reported Qty: 1 LB
Kilo Qty: 0.45360000

Waste Stream Comments:
Facility ID: 933731
Data Year: 2006
Comments: PPE, CLEANUP MATERIALS AND OTHER CHEMICALLY CONTAMINATED DEBRIS

Facility ID: 933731
Data Year: 2006
Comments: Waste producted from chemical additives to laboratory samples for perservation and preparation.

Facility ID: 933731
Data Year: 2007
Comments: chemically contaminated debris generated in an analytical laboratory environement.

Facility ID: 933731
Data Year: 2007
Comments: mixture of lab wastes containing phenol and chloroform.

Facility ID: 933731
Data Year: 2007
Comments: mixture of lab wastes containing phenol and chloroform.

Facility ID: 933731
Data Year: 2007
Comments: chemically contaminated debris generated in an analytical laboratory environement.

Facility ID: 933731
Data Year: 2008
Comments: Lab debris contaminated with chemicals during lab processes.

Facility ID: 933731
Data Year: 2011
Comments: Misc R&D assays

Facility ID: 933731
Data Year: 2011
Comments: I am receiving an error code that has "production process" listed in both "i" and "ii". These definitions are not the same as in the help menu, but the system will not let me submit. Error msg: The waste Source Code you reported in Section A-7 does not match the Origin Code you reported in Section A-9. Please correct the Source Code or the Origin Code. Wastes from production processes, service activities, routine clean-ups, and residuals from treating other waste streams are recurrent. Wastes from spill cleanups, production processes, services, and routine clean-up are non-recurrent. A chart showing Origin Codes and Source Codes in on the Annual Reporting Website at

INSTITUTE FOR SYSTEMS BIOLOGY (Continued) **1007265713**

http://www.ecy.wa.gov/programs/hwtr/waste-report/index.html, and in the current "Dangerous Waste Annual Report Forms and Line by Line Instructions", Ecology publication number 03-04-018. (Rule ID: 199) The Help tab definition of "i" in the A-9 origin code section reads: i. The waste stream is recurrent: it was generated on-site from a production process, a service activity, or a routine cleanup (including off-specification or spent chemicals). This waste is from a routine Laboratory Analystical production process. I will use G19 in place of G22 in order to submit. Please let me know your preference. Thank you.

Facility ID: 933731
Data Year: 2011
Comments: I am receiving an error code that has "production process" listed in both "i" and "ii". These definitions are not the same as in the help menu, but the system will not let me submit. Error msg: The waste Source Code you reported in Section A-7 does not match the Origin Code you reported in Section A-9. Please correct the Source Code or the Origin Code. Wastes from production processes, service activities, routine clean-ups, and residuals from treating other waste streams are recurrent. Wastes from spill cleanups, production processes, services, and routine clean-up are non-recurrent. A chart showing Origin Codes and Source Codes in on the Annual Reporting Website at http://www.ecy.wa.gov/programs/hwtr/waste-report/index.html, and in the current "Dangerous Waste Annual Report Forms and Line by Line Instructions", Ecology publication number 03-04-018. (Rule ID: 199) The Help tab definition of "i" in the A-9 origin code section reads: i. The waste stream is recurrent: it was generated on-site from a production process, a service activity, or a routine cleanup (including off-specification or spent chemicals). This waste is from a routine Laboratory Analystical production process. I will use G19 in place of G22 in order to submit. Please let me know your preference. Thank you.

Facility ID: 933731
Data Year: 2011
Comments: Misc R&D protocols

Facility ID: 933731
Data Year: 2011
Comments: Misc R&D protocols

Facility ID: 933731
Data Year: 2011
Comments: Misc R&D protocols

Facility ID: 933731
Data Year: 2012
Comments: Misc R&D assays

Facility ID: 933731
Data Year: 2012
Comments: I am receiving an error code that has "production process" listed in both "i" and "ii". These definitions are not the same as in the help menu, but the system will not let me submit. Error msg: The waste Source Code you reported in Section A-7 does not match the Origin Code you reported in Section A-9. Please correct the Source Code or the

INSTITUTE FOR SYSTEMS BIOLOGY (Continued) **1007265713**

Origin Code. Wastes from production processes, service activities, routine clean-ups, and residuals from treating other waste streams are recurrent. Wastes from spill cleanups, production processes, services, and routine clean-up are non-recurrent. A chart showing Origin Codes and Source Codes in on the Annual Reporting Website at http://www.ecy.wa.gov/programs/hwtr/waste-report/index.html, and in the current "Dangerous Waste Annual Report Forms and Line by Line Instructions", Ecology publication number 03-04-018. (Rule ID: 199) The Help tab definition of "i" in the A-9 origin code section reads: i. The waste stream is recurrent: it was generated on-site from a production process, a service activity, or a routine cleanup (including off-specification or spent chemicals). This waste is from a routine Laboratory Analystical production process. I will use G19 in place of G22 in order to submit. Please let me know your preference. Thank you.

Facility ID: 933731
Data Year: 2012
Comments: I am receiving an error code that has "production process" listed in both "i" and "ii". These definitions are not the same as in the help menu, but the system will not let me submit. Error msg: The waste Source Code you reported in Section A-7 does not match the Origin Code you reported in Section A-9. Please correct the Source Code or the Origin Code. Wastes from production processes, service activities, routine clean-ups, and residuals from treating other waste streams are recurrent. Wastes from spill cleanups, production processes, services, and routine clean-up are non-recurrent. A chart showing Origin Codes and Source Codes in on the Annual Reporting Website at http://www.ecy.wa.gov/programs/hwtr/waste-report/index.html, and in the current "Dangerous Waste Annual Report Forms and Line by Line Instructions", Ecology publication number 03-04-018. (Rule ID: 199) The Help tab definition of "i" in the A-9 origin code section reads: i. The waste stream is recurrent: it was generated on-site from a production process, a service activity, or a routine cleanup (including off-specification or spent chemicals). This waste is from a routine Laboratory Analystical production process. I will use G19 in place of G22 in order to submit. Please let me know your preference. Thank you.

Facility ID: 933731
Data Year: 2012
Comments: Misc R&D protocols

Facility ID: 933731
Data Year: 2012
Comments: Misc R&D protocols

Facility ID: 933731
Data Year: 2012
Comments: Misc R&D protocols

Facility ID: 933731
Data Year: 2012
Comments: Off Site Neutralization

Facility Site ID Number: 933731

INSTITUTE FOR SYSTEMS BIOLOGY (Continued) **1007265713**

EPA ID:	WAH000022664
NAICS:	54171
SWC Desc:	WT02
FWC Desc:	D001, D022.
Form Comm:	Not reported
Data Year:	2008
Permit by Rule:	False
Treatment by Generator:	False
Mixed radioactive waste:	False
Importer of hazardous waste:	False
Immediate recycler:	False
Treatment/Storage/Disposal/Recycling Facility:	False
Generator of dangerous fuel waste:	False
Generator marketing to burner:	False
Other marketers (i.e., blender, distributor, etc.):	False
Utility boiler burner:	False
Industry boiler burner:	False
Industrial Furnace:	False
Smelter defferal:	False
Universal waste - batteries - generate:	False
Universal waste - thermostats - generate:	False
Universal waste - mercury - generate:	False
Universal waste - lamps - generate:	False
Universal waste - batteries - accumulate:	False
Universal waste - thermostats - accumulate:	False
Universal waste - mercury - accumulate:	False
Universal waste - lamps - accumulate:	False
Destination Facility for Universal Waste:	False
Off-specification used oil burner - utility boiler:	False
Off-specification used oil burner - industrial boiler:	False
Off-specification used oil burner - industrial furnace:	False
Tax Reg #:	602260351
Business Type:	research & development bi
Mail Name:	Rosetta Inpharmatics LLC
Mail addr line1:	401 Terry Ave N
Mail city,st,zip:	Seattle, WA 98109
Mail country:	UNITED STATES
Legal org name:	Lake Union II, LLC
Legal org type:	Private
Legal addr line1:	PO Box 100
Legal city,st,zip:	Whitehouse Station, NJ 08889
Legal country:	UNITED STATES
Legal phone nbr:	(908)423-1000
Legal effective date:	07/19/2001
Land org name:	Lake Union II, LLC
Land org type:	Private
Land person name:	Not reported
Land addr line1:	225 108th Ave NE
Land addr line2:	Ste 400
Land city,st,zip:	Bellevue, WA 98004
Land country:	UNITED STATES
Land phone nbr:	(425)452-3700
Operator org name:	Rosetta Inpharmatics, LLC
Operator org type:	Private
Operator addr line1:	401 Terry Ave N
Operator city,st,zip:	Seattle, WA 98109
Operator country:	UNITED STATES

INSTITUTE FOR SYSTEMS BIOLOGY (Continued) **1007265713**

Operator phone nbr:	(206)636-6375
Operator effective date:	01/02/2004
Site contact name:	Horace Lee
Site contact addr line1:	401 Terry Ave N
Site Contact City/State/ Zip:	Seattle, WA 98109
Site Contact Country:	UNITED STATES
Site Contact Phone #:	(206)636-6375
Site Contact EMail:	horace_lee@merck.com
Form Contact NAME:	Horace Lee
Form Contact ADDR LINE1:	401 Terry Ave N
Form Contact City,ST,Zip:	Seattle, WA 98109
Form Contact Country:	UNITED STATES
Form Contact Phone #:	(206)636-6375
Form Contact EMail:	horace_lee@merck.com
Gen Status CD:	MQG
Monthly Generation:	True
Batch Generation:	False
One Time Generation:	False
Transport Own Waste:	False
Tranports Other Waste:	False
Recycler Onsite:	False
Transfer Facility:	False
Other Exemption:	Not reported
UW Battery Gen:	False
Used Oil Transporter:	False
Used Oil Transfer Facility:	False
Used Oil Processor:	False
Used Oil Refiner:	False
Used Oil Fuel Marketer Directs Shipments:	False
Used Oil Fuel Marketer Meets Specs:	False

Waste Streams Generated:

Facility ID:	933731
Data Year:	2008
Description:	Waste corrosive liquid
Mix:	False
Reported Qty:	10 LB
Kilo Qty:	4.5360000780192014
Density No:	0
Density Qty:	Not reported

Facility ID:	933731
Data Year:	2008
Description:	Corrosive solid
Mix:	False
Reported Qty:	20 LB
Kilo Qty:	9.0720001560384027
Density No:	0
Density Qty:	Not reported

Facility ID:	933731
Data Year:	2008
Description:	Waste toxic liquid
Mix:	False
Reported Qty:	50 LB
Kilo Qty:	22.680000390096009
Density No:	0

INSTITUTE FOR SYSTEMS BIOLOGY (Continued) **1007265713**

Density Qty: Not reported

Facility ID: 933731
Data Year: 2008
Description: Chloroform and phenol contaminate lab debris
Mix: False
Reported Qty: 12010 LB
Kilo Qty: 5447.7360937010608
Density No: 0
Density Qty: Not reported

Facility ID: 933731
Data Year: 2008
Description: Waste ethanol solution
Mix: False
Reported Qty: 4958 LB
Kilo Qty: 2248.9488386819203
Density No: 0
Density Qty: Not reported

Facility ID: 933731
Data Year: 2011
Description: Class 8 (ACID) LabPack (DW)
Mix: False
Reported Qty: 90 LB
Kilo Qty: 40.8240007
Density No: 0
Density Qty: Not reported

Facility ID: 933731
Data Year: 2011
Description: Class 5.1 Oxidiaer LabPack (DW)
Mix: False
Reported Qty: 2 LB
Kilo Qty: 0.90720001
Density No: 0
Density Qty: Not reported

Facility ID: 933731
Data Year: 2011
Description: Class 3 LabPack (DW)
Mix: False
Reported Qty: 19 LB
Kilo Qty: 8.61840014
Density No: 0
Density Qty: Not reported

Facility ID: 933731
Data Year: 2011
Description: Arsenic (III) Oxide
Mix: False
Reported Qty: 1 LB
Kilo Qty: 0.45360000
Density No: 0
Density Qty: Not reported

Facility ID: 933731

INSTITUTE FOR SYSTEMS BIOLOGY (Continued) **1007265713**

Data Year: 2011
Description: Potassium Cyanide
Mix: False
Reported Qty: 1 LB
Kilo Qty: 0.45360000
Density No: 0
Density Qty: Not reported

Facility ID: 933731
Data Year: 2011
Description: Flammable, Corrosive LabPack
Mix: False
Reported Qty: 4 LB
Kilo Qty: 1.81440003
Density No: 0
Density Qty: Not reported

Facility ID: 933731
Data Year: 2011
Description: Aerosols
Mix: False
Reported Qty: 15 LB
Kilo Qty: 6.80400011
Density No: 0
Density Qty: Not reported

Facility ID: 933731
Data Year: 2011
Description: Phenol/Chloroform Contaminated Pipettes and Cuvettes
Mix: False
Reported Qty: 95 LB
Kilo Qty: 43.0920007
Density No: 0
Density Qty: Not reported

Facility ID: 933731
Data Year: 2011
Description: HPLC Solvent/Waste Water
Mix: False
Reported Qty: 5141.60999 LB
Kilo Qty: 2332.23433
Density No: 0
Density Qty: Not reported

Facility ID: 933731
Data Year: 2011
Description: Class 9 Lab Pack
Mix: False
Reported Qty: 15 LB
Kilo Qty: 6.80400011
Density No: 0
Density Qty: Not reported

Facility ID: 933731
Data Year: 2012
Description: Mercury Lab Pack
Mix: False

INSTITUTE FOR SYSTEMS BIOLOGY (Continued) **1007265713**

Reported Qty: 20 LB
Kilo Qty: 9.07200015
Density No: 0
Density Qty: Not reported

Facility ID: 933731
Data Year: 2012
Description: Class 9 Lab Pack
Mix: False
Reported Qty: 6 LB
Kilo Qty: 2.72160004
Density No: 0
Density Qty: Not reported

Facility ID: 933731
Data Year: 2012
Description: Class 8 (ALKALINE) Lab Pack
Mix: False
Reported Qty: 4 LB
Kilo Qty: 1.81440003
Density No: 0
Density Qty: Not reported

Facility ID: 933731
Data Year: 2012
Description: Class 6.1 Poison Lab Pack - EHW
Mix: False
Reported Qty: 1 LB
Kilo Qty: 0.45360000
Density No: 0
Density Qty: Not reported

Facility ID: 933731
Data Year: 2012
Description: Class 6.1 Poison Lab Pack
Mix: False
Reported Qty: 61 LB
Kilo Qty: 27.6696004
Density No: 0
Density Qty: Not reported

Shipments Sent:
Facility ID: 933731
Data Year: 2011
Shipment sent data: 2011-08-01 00:00:00
Reported Qty: 80 LB
Kilo Qty: 36.2880006

Facility ID: 933731
Data Year: 2011
Shipment sent data: 2011-08-01 00:00:00
Reported Qty: 10 LB
Kilo Qty: 4.53600007

Facility ID: 933731
Data Year: 2011
Shipment sent data: 2011-08-01 00:00:00

INSTITUTE FOR SYSTEMS BIOLOGY (Continued) **1007265713**

Reported Qty: 4 LB
Kilo Qty: 1.81440003

Facility ID: 933731
Data Year: 2011
Shipment sent data: 2011-08-01 00:00:00
Reported Qty: 2 LB
Kilo Qty: 0.90720001

Facility ID: 933731
Data Year: 2011
Shipment sent data: 2011-06-06 00:00:00
Reported Qty: 15 LB
Kilo Qty: 6.80400011

Facility ID: 933731
Data Year: 2011
Shipment sent data: 2011-08-01 00:00:00
Reported Qty: 1 LB
Kilo Qty: 0.45360000

Facility ID: 933731
Data Year: 2011
Shipment sent data: 2011-08-01 00:00:00
Reported Qty: 1 LB
Kilo Qty: 0.45360000

Facility ID: 933731
Data Year: 2011
Shipment sent data: 2011-08-01 00:00:00
Reported Qty: 2 LB
Kilo Qty: 0.90720001

Facility ID: 933731
Data Year: 2011
Shipment sent data: 2011-08-01 00:00:00
Reported Qty: 2 LB
Kilo Qty: 0.90720001

Facility ID: 933731
Data Year: 2011
Shipment sent data: 2011-08-01 00:00:00
Reported Qty: 15 LB
Kilo Qty: 6.80400011

Facility ID: 933731
Data Year: 2011
Shipment sent data: 2011-12-28 00:00:00
Reported Qty: 95 LB
Kilo Qty: 43.0920007

Facility ID: 933731
Data Year: 2011
Shipment sent data: 2011-12-28 00:00:00
Reported Qty: 900.720000 LB
Kilo Qty: 408.566599

INSTITUTE FOR SYSTEMS BIOLOGY (Continued) **1007265713**

Facility ID: 933731
Data Year: 2011
Shipment sent data: 2011-11-28 00:00:00
Reported Qty: 900.720000 LB
Kilo Qty: 408.566599

Facility ID: 933731
Data Year: 2011
Shipment sent data: 2011-10-12 00:00:00
Reported Qty: 900.720000 LB
Kilo Qty: 408.566599

Facility ID: 933731
Data Year: 2011
Shipment sent data: 2011-09-02 00:00:00
Reported Qty: 675.539999 LB
Kilo Qty: 306.424949

Facility ID: 933731
Data Year: 2011
Shipment sent data: 2011-08-01 00:00:00
Reported Qty: 675.539999 LB
Kilo Qty: 306.424949

Facility ID: 933731
Data Year: 2011
Shipment sent data: 2011-07-07 00:00:00
Reported Qty: 638.009999 LB
Kilo Qty: 289.401340

Facility ID: 933731
Data Year: 2011
Shipment sent data: 2011-06-06 00:00:00
Reported Qty: 450.360000 LB
Kilo Qty: 204.283299

Facility ID: 933731
Data Year: 2011
Shipment sent data: 2011-08-01 00:00:00
Reported Qty: 15 LB
Kilo Qty: 6.80400011

Facility ID: 933731
Data Year: 2012
Shipment sent data: 2012-12-06 00:00:00
Reported Qty: 1 LB
Kilo Qty: 0.45360000

Waste Stream Comments:
Facility ID: 933731
Data Year: 2006
Comments: PPE, CLEANUP MATERIALS AND OTHER CHEMICALLY CONTAMINATED DEBRIS

Facility ID: 933731
Data Year: 2006
Comments: Waste producted from chemical additives to laboratory samples for perservation and preparation.

INSTITUTE FOR SYSTEMS BIOLOGY (Continued) **1007265713**

Facility ID: 933731
Data Year: 2007
Comments: chemically contaminated debris generated in an analytical laboratory environement.

Facility ID: 933731
Data Year: 2007
Comments: mixture of lab wastes containing phenol and chloroform.

Facility ID: 933731
Data Year: 2007
Comments: mixture of lab wastes containing phenol and chloroform.

Facility ID: 933731
Data Year: 2007
Comments: chemically contaminated debris generated in an analytical laboratory environement.

Facility ID: 933731
Data Year: 2008
Comments: Lab debris contaminated with chemicals during lab processes.

Facility ID: 933731
Data Year: 2011
Comments: Misc R&D assays

Facility ID: 933731
Data Year: 2011
Comments: I am receiving an error code that has "production process" listed in both "i" and "ii". These definitions are not the same as in the help menu, but the system will not let me submit. Error msg: The waste Source Code you reported in Section A-7 does not match the Origin Code you reported in Section A-9. Please correct the Source Code or the Origin Code. Wastes from production processes, service activities, routine clean-ups, and residuals from treating other waste streams are recurrent. Wastes from spill cleanups, production processes, services, and routine clean-up are non-recurrent. A chart showing Origin Codes and Source Codes in on the Annual Reporting Website at http://www.ecy.wa.gov/programs/hwtr/waste-report/index.html, and in the current "Dangerous Waste Annual Report Forms and Line by Line Instructions", Ecology publication number 03-04-018. (Rule ID: 199) The Help tab definition of "i" in the A-9 origin code section reads: i. The waste stream is recurrent: it was generated on-site from a production process, a service activity, or a routine cleanup (including off-specification or spent chemicals). This waste is from a routine Laboratory Analystical production process. I will use G19 in place of G22 in order to submit. Please let me know your preference. Thank you.

Facility ID: 933731
Data Year: 2011
Comments: I am receiving an error code that has "production process" listed in both "i" and "ii". These definitions are not the same as in the help menu, but the system will not let me submit. Error msg: The waste Source Code you reported in Section A-7 does not match the Origin Code you reported in Section A-9. Please correct the Source Code or the Origin Code. Wastes from production processes, service activities,

INSTITUTE FOR SYSTEMS BIOLOGY (Continued) **1007265713**

routine clean-ups, and residuals from treating other waste streams are recurrent. Wastes from spill cleanups, production processes, services, and routine clean-up are non-recurrent. A chart showing Origin Codes and Source Codes in on the Annual Reporting Website at http://www.ecy.wa.gov/programs/hwtr/waste-report/index.html, and in the current "Dangerous Waste Annual Report Forms and Line by Line Instructions", Ecology publication number 03-04-018. (Rule ID: 199) The Help tab definition of "i" in the A-9 origin code section reads: i. The waste stream is recurrent: it was generated on-site from a production process, a service activity, or a routine cleanup (including off-specification or spent chemicals). This waste is from a routine Laboratory Analystical production process. I will use G19 in place of G22 in order to submit. Please let me know your preference. Thank you.

Facility ID: 933731
Data Year: 2011
Comments: Misc R&D protocols

Facility ID: 933731
Data Year: 2011
Comments: Misc R&D protocols

Facility ID: 933731
Data Year: 2011
Comments: Misc R&D protocols

Facility ID: 933731
Data Year: 2012
Comments: Misc R&D assays

Facility ID: 933731
Data Year: 2012
Comments: I am receiving an error code that has "production process" listed in both "i" and "ii". These definitions are not the same as in the help menu, but the system will not let me submit. Error msg: The waste Source Code you reported in Section A-7 does not match the Origin Code you reported in Section A-9. Please correct the Source Code or the Origin Code. Wastes from production processes, service activities, routine clean-ups, and residuals from treating other waste streams are recurrent. Wastes from spill cleanups, production processes, services, and routine clean-up are non-recurrent. A chart showing Origin Codes and Source Codes in on the Annual Reporting Website at http://www.ecy.wa.gov/programs/hwtr/waste-report/index.html, and in the current "Dangerous Waste Annual Report Forms and Line by Line Instructions", Ecology publication number 03-04-018. (Rule ID: 199) The Help tab definition of "i" in the A-9 origin code section reads: i. The waste stream is recurrent: it was generated on-site from a production process, a service activity, or a routine cleanup (including off-specification or spent chemicals). This waste is from a routine Laboratory Analystical production process. I will use G19 in place of G22 in order to submit. Please let me know your preference. Thank you.

Facility ID: 933731
Data Year: 2012
Comments: I am receiving an error code that has "production process" listed in

INSTITUTE FOR SYSTEMS BIOLOGY (Continued) **1007265713**

both "i" and "ii". These definitions are not the same as in the help menu, but the system will not let me submit. Error msg: The waste Source Code you reported in Section A-7 does not match the Origin Code you reported in Section A-9. Please correct the Source Code or the Origin Code. Wastes from production processes, service activities, routine clean-ups, and residuals from treating other waste streams are recurrent. Wastes from spill cleanups, production processes, services, and routine clean-up are non-recurrent. A chart showing Origin Codes and Source Codes in on the Annual Reporting Website at http://www.ecy.wa.gov/programs/hwtr/waste-report/index.html, and in the current "Dangerous Waste Annual Report Forms and Line by Line Instructions", Ecology publication number 03-04-018. (Rule ID: 199) The Help tab definition of "i" in the A-9 origin code section reads: i. The waste stream is recurrent: it was generated on-site from a production process, a service activity, or a routine cleanup (including off-specification or spent chemicals). This waste is from a routine Laboratory Analystical production process. I will use G19 in place of G22 in order to submit. Please let me know your preference. Thank you.

Facility ID: 933731
Data Year: 2012
Comments: Misc R&D protocols

Facility ID: 933731
Data Year: 2012
Comments: Misc R&D protocols

Facility ID: 933731
Data Year: 2012
Comments: Misc R&D protocols

Facility ID: 933731
Data Year: 2012
Comments: Off Site Neutralization

Facility Site ID Number:	22138
EPA ID:	WAH000035184
NAICS:	541380
SWC Desc:	WT02
FWC Desc:	D001, D022
Form Comm:	Not reported
Data Year:	2013
Permit by Rule:	False
Treatment by Generator:	False
Mixed radioactive waste:	False
Importer of hazardous waste:	False
Immediate recycler:	False
Treatment/Storage/Disposal/Recycling Facility:	False
Generator of dangerous fuel waste:	False
Generator marketing to burner:	False
Other marketers (i.e., blender, distributor, etc.):	False
Utility boiler burner:	False
Industry boiler burner:	False
Industrial Furnace:	False
Smelter defferal:	False

INSTITUTE FOR SYSTEMS BIOLOGY (Continued) **1007265713**

Universal waste - batteries - generate:	False
Universal waste - thermostats - generate:	False
Universal waste - mercury - generate:	False
Universal waste - lamps - generate:	False
Universal waste - batteries - accumulate:	False
Universal waste - thermostats - accumulate:	False
Universal waste - mercury - accumulate:	False
Universal waste - lamps - accumulate:	False
Destination Facility for Universal Waste:	False
Off-specification used oil burner - utility boiler:	False
Off-specification used oil burner - industrial boiler:	False
Off-specification used oil burner - industrial furnace:	False
Tax Reg #:	601875379
Business Type:	Testing Laboratories
Mail Name:	Covance Inc
Mail addr line1:	401 Terry Ave N
Mail city,st,zip:	Seattle, WA 98109
Mail country:	UNITED STATES
Legal org name:	Covance Inc
Legal org type:	Private
Legal addr line1:	210 Carnegie Center
Legal city,st,zip:	Princeton, NJ 08540
Legal country:	UNITED STATES
Legal phone nbr:	(609)452-8550
Legal effective date:	08/17/2009
Land org name:	Lake Union II LLC
Land org type:	Private
Land person name:	Not reported
Land addr line1:	225 108th Ave NE Ste 400
Land city,st,zip:	Bellevue, WA 98004
Land country:	UNITED STATES
Land phone nbr:	(425)452-3700
Operator org name:	Covance Inc
Operator org type:	Private
Operator addr line1:	401 Terry Ave N
Operator city,st,zip:	Seattle, WA 98109
Operator country:	UNITED STATES
Operator phone nbr:	(206)802-6502
Operator effective date:	08/17/2009
Site contact name:	James Johnson
Site contact addr line1:	401 Terry Ave N
Site Contact City/State/ Zip:	Seattle, WA 98109
Site Contact Country:	UNITED STATES
Site Contact Phone #:	(206)802-6593
Site Contact EMail:	james.jackson@covance.com
Form Contact NAME:	Mark Rund
Form Contact ADDR LINE1:	8211 Scicor Drive
Form Contact City,ST,Zip:	Indianapolis, IN 46214
Form Contact Country:	UNITED STATES
Form Contact Phone #:	317-557-0845
Form Contact EMail:	mark.rund@covance.com
Gen Status CD:	MQG
Monthly Generation:	True
Batch Generation:	False
One Time Generation:	False
Transport Own Waste:	False
Tranports Other Waste:	False

INSTITUTE FOR SYSTEMS BIOLOGY (Continued) **1007265713**

Recycler Onsite: False
Transfer Facility: False
Other Exemption: Not reported
UW Battery Gen: False
Used Oil Transporter: False
Used Oil Transfer Facility: False
Used Oil Processor: False
Used Oil Refiner: False
Used Oil Fuel Marketer Directs Shipments: False
Used Oil Fuel Marketer Meets Specs: False

Waste Streams Generated:

Facility ID: 22138
Data Year: 2009
Description: Waste Toxic Solids, Organic n.o.s. (Chloroform, Phenol)
Mix: False
Reported Qty: 5120 LB
Kilo Qty: 2322.4320399458311
Density No: 0
Density Qty: Not reported

Facility ID: 22138
Data Year: 2009
Description: Waste Ethanol solutions, 3, ii, RQ
Mix: False
Reported Qty: 436 LB
Kilo Qty: 197.7696034016372
Density No: 0
Density Qty: Not reported

Facility ID: 22138
Data Year: 2010
Description: waste corrosive solids, toxic, nos, 8 (6.1).lll lab pack
Mix: False
Reported Qty: 7 LB
Kilo Qty: 3.1752000546134411
Density No: 0
Density Qty: Not reported

Facility ID: 22138
Data Year: 2010
Description: waste hydrochloric acid solution 8.ll lab pack
Mix: False
Reported Qty: 7 LB
Kilo Qty: 3.1752000546134411
Density No: 0
Density Qty: Not reported

Facility ID: 22138
Data Year: 2010
Description: waste toxic liquids, organic, nos, 6.1.lll lab pack
Mix: False
Reported Qty: 12 LB
Kilo Qty: 5.4432000936230418
Density No: 0
Density Qty: Not reported

INSTITUTE FOR SYSTEMS BIOLOGY (Continued) **1007265713**

Facility ID: 22138
Data Year: 2010
Description: Waste Flammable solids, toxic, organic nos 4.1 (6.1), ll Lab pack
Mix: False
Reported Qty: 7 LB
Kilo Qty: 3.1752000546134411
Density No: 0
Density Qty: Not reported

Facility ID: 22138
Data Year: 2010
Description: Waste Toxic Solids, Organic n.o.s. (Chloroform, Phenol)
Mix: False
Reported Qty: 10460 LB
Kilo Qty: 4744.6560816080846
Density No: 0
Density Qty: Not reported

Facility ID: 22138
Data Year: 2010
Description: Waste Ethanol solutions, 3, ii, RQ
Mix: False
Reported Qty: 1685 LB
Kilo Qty: 764.31601314623549
Density No: 0
Density Qty: Not reported

Facility ID: 22138
Data Year: 2011
Description: Waste Corrosive liquid, basic, inorganic, n.o.s.
Mix: False
Reported Qty: 20 LB
Kilo Qty: 9.07200015
Density No: 0
Density Qty: Not reported

Facility ID: 22138
Data Year: 2011
Description: Waste Formaldehyde solutions, flammable
Mix: False
Reported Qty: 5 LB
Kilo Qty: 2.26800003
Density No: 0
Density Qty: Not reported

Facility ID: 22138
Data Year: 2011
Description: Waste Flamable Liquids, NOS (Lab Pack)
Mix: False
Reported Qty: 60 LB
Kilo Qty: 27.2160004
Density No: 0
Density Qty: Not reported

Facility ID: 22138
Data Year: 2011
Description: waste hydrochloric acid solution 8.ll lab pack

INSTITUTE FOR SYSTEMS BIOLOGY (Continued) **1007265713**

Mix: False
Reported Qty: 5 LB
Kilo Qty: 2.26800003
Density No: 0
Density Qty: Not reported

Facility ID: 22138
Data Year: 2011
Description: Waste Toxic Solids, Organic n.o.s. (Chloroform, Phenol)
Mix: False
Reported Qty: 3780 LB
Kilo Qty: 1714.60802
Density No: 0
Density Qty: Not reported

Facility ID: 22138
Data Year: 2011
Description: Waste Ethanol solutions, 3, ii, RQ
Mix: False
Reported Qty: 580 LB
Kilo Qty: 263.088004
Density No: 0
Density Qty: Not reported

Facility ID: 22138
Data Year: 2012
Description: Toxic Liquids, Organic, N.O.S (Formamide), 6.1, PGII
Mix: False
Reported Qty: 40 LB
Kilo Qty: 18.1440003
Density No: 0
Density Qty: Not reported

Facility ID: 22138
Data Year: 2012
Description: Waste Toxic Solids, Organic n.o.s. (Chloroform, Phenol)
Mix: False
Reported Qty: 4110 LB
Kilo Qty: 1864.29603
Density No: 0
Density Qty: Not reported

Facility ID: 22138
Data Year: 2012
Description: Waste Ethanol solutions, 3, ii, RQ
Mix: False
Reported Qty: 675 LB
Kilo Qty: 306.180005
Density No: 0
Density Qty: Not reported

Facility ID: 22138
Data Year: 2013
Description: Waste Toxic Solids, Organic n.o.s. (Chloroform, Phenol)
Mix: False
Reported Qty: 3430 LB
Kilo Qty: 1555.84802

INSTITUTE FOR SYSTEMS BIOLOGY (Continued) **1007265713**

Density No: 0
Density Qty: Not reported

Facility ID: 22138
Data Year: 2013
Description: Waste Ethanol solutions, 3, ii, RQ
Mix: False
Reported Qty: 1085 LB
Kilo Qty: 492.156008
Density No: 0
Density Qty: Not reported

Facility ID: 22138
Data Year: 2014
Description: Waste Mercury Contaminated in Manufactured Articles
Mix: False
Reported Qty: 10 LB
Kilo Qty: 4.53600007
Density No: 0
Density Qty: Not reported

Shipments Sent:

Facility ID: 22138
Data Year: 2009
Shipment sent data: 12/17/2009
Reported Qty: 640 LB
Kilo Qty: 290.304004993229

Facility ID: 22138
Data Year: 2009
Shipment sent data: 10/8/2009
Reported Qty: 1520 LB
Kilo Qty: 689.472011858919

Facility ID: 22138
Data Year: 2009
Shipment sent data: 10/22/2009
Reported Qty: 700 LB
Kilo Qty: 317.520005461344

Facility ID: 22138
Data Year: 2009
Shipment sent data: 11/17/2009
Reported Qty: 500 LB
Kilo Qty: 226.80000390096

Facility ID: 22138
Data Year: 2009
Shipment sent data: 11/5/2009
Reported Qty: 560 LB
Kilo Qty: 254.016004369075

Facility ID: 22138
Data Year: 2009
Shipment sent data: 12/3/2009
Reported Qty: 800 LB
Kilo Qty: 362.880006241536

INSTITUTE FOR SYSTEMS BIOLOGY (Continued) **1007265713**

Facility ID: 22138
Data Year: 2009
Shipment sent data: 12/30/2009
Reported Qty: 400 LB
Kilo Qty: 181.440003120768

Facility ID: 22138
Data Year: 2009
Shipment sent data: 10/22/2009
Reported Qty: 40 LB
Kilo Qty: 18.1440003120768

Facility ID: 22138
Data Year: 2009
Shipment sent data: 11/17/2009
Reported Qty: 98 LB
Kilo Qty: 44.4528007645882

Facility ID: 22138
Data Year: 2009
Shipment sent data: 11/5/2009
Reported Qty: 193 LB
Kilo Qty: 87.5448015057706

Facility ID: 22138
Data Year: 2009
Shipment sent data: 12/3/2009
Reported Qty: 65 LB
Kilo Qty: 29.4840005071248

Facility ID: 22138
Data Year: 2009
Shipment sent data: 12/30/2009
Reported Qty: 40 LB
Kilo Qty: 18.1440003120768

Facility ID: 22138
Data Year: 2010
Shipment sent data: 4/9/2010
Reported Qty: 7 LB
Kilo Qty: 3.17520005461344

Facility ID: 22138
Data Year: 2010
Shipment sent data: 4/9/2010
Reported Qty: 7 LB
Kilo Qty: 3.17520005461344

Facility ID: 22138
Data Year: 2010
Shipment sent data: 4/8/2010
Reported Qty: 12 LB
Kilo Qty: 5.44320009362304

Facility ID: 22138
Data Year: 2010
Shipment sent data: 4/8/2010

INSTITUTE FOR SYSTEMS BIOLOGY (Continued) **1007265713**

Reported Qty: 7 LB
Kilo Qty: 3.17520005461344

Facility ID: 22138
Data Year: 2010
Shipment sent data: 12/30/2010
Reported Qty: 1200 LB
Kilo Qty: 544.320009362304

Facility ID: 22138
Data Year: 2010
Shipment sent data: 12/3/2010
Reported Qty: 400 LB
Kilo Qty: 181.440003120768

Facility ID: 22138
Data Year: 2010
Shipment sent data: 11/5/2010
Reported Qty: 120 LB
Kilo Qty: 54.4320009362304

Facility ID: 22138
Data Year: 2010
Shipment sent data: 10/22/2010
Reported Qty: 320 LB
Kilo Qty: 145.152002496614

Waste Stream Comments:
Facility ID: 22138
Data Year: 2009
Comments: A-8 following constituents (Acetone 0-1%) (Chloroform 0-1%) (Dimethyl Sullfoxide 0-1%) (Ethyl Alcohol (60-80%) (Methyl Alcohol 0-1%) (water 3-5%) (Guanidine Thiocyanate 20-25%) (Phenol Reagent 0-1%) (Beta-Mercaptoethanol 0-1%) (CYEster Dye 0-1%) (Bicarbanate Buffer 0-1%)

Facility ID: 22138
Data Year: 2009
Comments: A-7 Miscellaneous solid materials used in laboratory plactic (containers, tips, gloves), Paper (towels, bench sheets), and glass

Facility ID: 22138
Data Year: 2010
Comments: expired reagents

Facility ID: 22138
Data Year: 2010
Comments: expired reagents

Facility ID: 22138
Data Year: 2010
Comments: expired reagents

Facility ID: 22138
Data Year: 2010
Comments: A-7 Miscellaneous solid materials used in laboratory plactic (containers, tips, gloves), Paper (towels, bench sheets), and glass

INSTITUTE FOR SYSTEMS BIOLOGY (Continued) **1007265713**

Facility ID: 22138
Data Year: 2010
Comments: A-8 following constituents (Acetone 0-1%) (Chloroform 0-1%) (Dimethyl Sullfoxide 0-1%) (Ethyl Alcohol (60-80%) (Methyl Alcohol 0-1%) (water 3-5%) (Guanidine Thiocyanate 20-25%) (Phenol Reagent 0-1%) (Beta-Mercaptoethanol 0-1%) (CYEster Dye 0-1%) (Bicarbanate Buffer 0-1%)

Facility ID: 22138
Data Year: 2011
Comments: A-7 Miscellaneous solid materials used in laboratory plactic (containers, tips, gloves), Paper (towels, bench sheets), and glass

Facility ID: 22138
Data Year: 2011
Comments: expired reagents

Facility ID: 22138
Data Year: 2011
Comments: A-8 following constituents (Acetone 0-1%) (Chloroform 0-1%) (Dimethyl Sullfoxide 0-1%) (Ethyl Alcohol (60-80%) (Methyl Alcohol 0-1%) (water 3-5%) (Guanidine Thiocyanate 20-25%) (Phenol Reagent 0-1%) (Beta-Mercaptoethanol 0-1%) (CYEster Dye 0-1%) (Bicarbanate Buffer 0-1%)

Facility ID: 22138
Data Year: 2012
Comments: A-7 Miscellaneous solid materials used in laboratory plactic (containers, tips, gloves), Paper (towels, bench sheets), and glass

Facility ID: 22138
Data Year: 2012
Comments: A-8 following constituents (Acetone 0-1%) (Chloroform 0-1%) (Dimethyl Sullfoxide 0-1%) (Ethyl Alcohol (60-80%) (Methyl Alcohol 0-1%) (water 3-5%) (Guanidine Thiocyanate 20-25%) (Phenol Reagent 0-1%) (Beta-Mercaptoethanol 0-1%) (CYEster Dye 0-1%) (Bicarbanate Buffer 0-1%)

Facility ID: 22138
Data Year: 2013
Comments: A-8 following constituents (Acetone 0-1%) (Chloroform 0-1%) (Dimethyl Sullfoxide 0-1%) (Ethyl Alcohol (60-80%) (Methyl Alcohol 0-1%) (water 3-5%) (Guanidine Thiocyanate 20-25%) (Phenol Reagent 0-1%) (Beta-Mercaptoethanol 0-1%) (CYEster Dye 0-1%) (Bicarbanate Buffer 0-1%)

Facility ID: 22138
Data Year: 2013
Comments: A-7 Miscellaneous solid materials used in laboratory plastic (containers, tips, gloves), Paper (towels, bench sheets), and glass

Facility ID: 22138
Data Year: 2014
Comments: A-8 following constituents (Acetone 0-1%) (Chloroform 0-1%) (Dimethyl Sullfoxide 0-1%) (Ethyl Alcohol (60-80%) (Methyl Alcohol 0-1%) (water 3-5%) (Guanidine Thiocyanate 20-25%) (Phenol Reagent 0-1%) (Beta-Mercaptoethanol 0-1%) (CYEster Dye 0-1%) (Bicarbanate Buffer

INSTITUTE FOR SYSTEMS BIOLOGY (Continued) **1007265713**

0-1%)

Facility ID: 22138
Data Year: 2014
Comments: A Potassium Hydroxide

Facility ID: 22138
Data Year: 2014
Comments: A hydrochloric acid

Facility ID: 22138
Data Year: 2014
Comments: Organic compound that is toxic and corrosive to tissue

Facility ID: 22138
Data Year: 2014
Comments: Sodium Hydroxide pellets concentrated base reducing agent corrosive.

Facility ID: 22138
Data Year: 2014
Comments: A-7 Miscellaneous solid materials used in laboratory plastic (containers, tips, gloves), Paper (towels, bench sheets), and glass

Facility Site ID Number: 933731
EPA ID: WAH000022664
NAICS: 541711
SWC Desc: WT02, WP02, WSC2
FWC Desc: D001, D002, D003, D004, D009, D022, F003, U052, U044, U136, U007, U052, U044, U136, U193, U122, U117, P105
Form Comm: Thank you
Data Year: 2012
Permit by Rule: False
Treatment by Generator: False
Mixed radioactive waste: False
Importer of hazardous waste: False
Immediate recycler: False
Treatment/Storage/Disposal/Recycling Facility: False
Generator of dangerous fuel waste: False
Generator marketing to burner: False
Other marketers (i.e., blender, distributor, etc.): False
Utility boiler burner: False
Industry boiler burner: False
Industrial Furnace: False
Smelter defferal: False
Universal waste - batteries - generate: False
Universal waste - thermostats - generate: False
Universal waste - mercury - generate: False
Universal waste - lamps - generate: False
Universal waste - batteries - accumulate: False
Universal waste - thermostats - accumulate: False
Universal waste - mercury - accumulate: False
Universal waste - lamps - accumulate: False
Destination Facility for Universal Waste: False
Off-specification used oil burner - utility boiler: False
Off-specification used oil burner - industrial boiler: False
Off-specification used oil burner - industrial furnace: False

INSTITUTE FOR SYSTEMS BIOLOGY (Continued) **1007265713**

Tax Reg #:	601986344
Business Type:	Biomedical research
Mail Name:	Institute for Systems Biology
Mail addr line1:	401 Terry Ave N
Mail city,st,zip:	Seattle, WA 98109
Mail country:	UNITED STATES
Legal org name:	Lake Union II, LLC
Legal org type:	Private
Legal addr line1:	505 5th Ave S Ste 900
Legal city,st,zip:	Seattle, WA 98104
Legal country:	UNITED STATES
Legal phone nbr:	206-344-6300
Legal effective date:	01/01/2002
Land org name:	Lake Union II, LLC
Land org type:	Private
Land person name:	Not reported
Land addr line1:	505 5th Ave S Ste 900
Land city,st,zip:	Seattle, WA 98104
Land country:	UNITED STATES
Land phone nbr:	206-344-6300
Operator org name:	Institute for Systems Biology
Operator org type:	Private
Operator addr line1:	401 Terry Ave N
Operator city,st,zip:	Seattle, WA 98109
Operator country:	UNITED STATES
Operator phone nbr:	206-732-1200
Operator effective date:	04/08/2011
Site contact name:	Chris Carney
Site contact addr line1:	401 Terry Ave N
Site Contact City/State/ Zip:	Seattle, WA 98109
Site Contact Country:	UNITED STATES
Site Contact Phone #:	206-732-1234
Site Contact EMail:	ccarney@systemsbiology.org
Form Contact NAME:	Chris Carney
Form Contact ADDR LINE1:	401 Terry Ave N
Form Contact City,ST,Zip:	Seattle, WA 98109
Form Contact Country:	UNITED STATES
Form Contact Phone #:	206-732-1234
Form Contact EMail:	ccarney@systemsbiology.org
Gen Status CD:	MQG
Monthly Generation:	False
Batch Generation:	True
One Time Generation:	False
Transport Own Waste:	False
Tranports Other Waste:	False
Recycler Onsite:	False
Transfer Facility:	False
Other Exemption:	Not reported
UW Battery Gen:	False
Used Oil Transporter:	False
Used Oil Transfer Facility:	False
Used Oil Processor:	False
Used Oil Refiner:	False
Used Oil Fuel Marketer Directs Shipments:	False
Used Oil Fuel Marketer Meets Specs:	False

INSTITUTE FOR SYSTEMS BIOLOGY (Continued) **1007265713**

Waste Streams Generated:

Facility ID:	933731
Data Year:	2008
Description:	Waste corrosive liquid
Mix:	False
Reported Qty:	10 LB
Kilo Qty:	4.5360000780192014
Density No:	0
Density Qty:	Not reported

Facility ID:	933731
Data Year:	2008
Description:	Corrosive solid
Mix:	False
Reported Qty:	20 LB
Kilo Qty:	9.0720001560384027
Density No:	0
Density Qty:	Not reported

Facility ID:	933731
Data Year:	2008
Description:	Waste toxic liquid
Mix:	False
Reported Qty:	50 LB
Kilo Qty:	22.680000390096009
Density No:	0
Density Qty:	Not reported

Facility ID:	933731
Data Year:	2008
Description:	Chloroform and phenol contaminate lab debris
Mix:	False
Reported Qty:	12010 LB
Kilo Qty:	5447.7360937010608
Density No:	0
Density Qty:	Not reported

Facility ID:	933731
Data Year:	2008
Description:	Waste ethanol solution
Mix:	False
Reported Qty:	4958 LB
Kilo Qty:	2248.9488386819203
Density No:	0
Density Qty:	Not reported

Facility ID:	933731
Data Year:	2011
Description:	Class 8 (ACID) LabPack (DW)
Mix:	False
Reported Qty:	90 LB
Kilo Qty:	40.8240007
Density No:	0
Density Qty:	Not reported

Facility ID:	933731
Data Year:	2011

INSTITUTE FOR SYSTEMS BIOLOGY (Continued) **1007265713**

Description: Class 5.1 Oxidiaer LabPack (DW)
Mix: False
Reported Qty: 2 LB
Kilo Qty: 0.90720001
Density No: 0
Density Qty: Not reported

Facility ID: 933731
Data Year: 2011
Description: Class 3 LabPack (DW)
Mix: False
Reported Qty: 19 LB
Kilo Qty: 8.61840014
Density No: 0
Density Qty: Not reported

Facility ID: 933731
Data Year: 2011
Description: Arsenic (III) Oxide
Mix: False
Reported Qty: 1 LB
Kilo Qty: 0.45360000
Density No: 0
Density Qty: Not reported

Facility ID: 933731
Data Year: 2011
Description: Potassium Cyanide
Mix: False
Reported Qty: 1 LB
Kilo Qty: 0.45360000
Density No: 0
Density Qty: Not reported

Facility ID: 933731
Data Year: 2011
Description: Flammable, Corrosive LabPack
Mix: False
Reported Qty: 4 LB
Kilo Qty: 1.81440003
Density No: 0
Density Qty: Not reported

Facility ID: 933731
Data Year: 2011
Description: Aerosols
Mix: False
Reported Qty: 15 LB
Kilo Qty: 6.80400011
Density No: 0
Density Qty: Not reported

Facility ID: 933731
Data Year: 2011
Description: Phenol/Chloroform Contaminated Pipettes and Cuvettes
Mix: False
Reported Qty: 95 LB

INSTITUTE FOR SYSTEMS BIOLOGY (Continued) **1007265713**

Kilo Qty: 43.0920007
Density No: 0
Density Qty: Not reported

Facility ID: 933731
Data Year: 2011
Description: HPLC Solvent/Waste Water
Mix: False
Reported Qty: 5141.60999 LB
Kilo Qty: 2332.23433
Density No: 0
Density Qty: Not reported

Facility ID: 933731
Data Year: 2011
Description: Class 9 Lab Pack
Mix: False
Reported Qty: 15 LB
Kilo Qty: 6.80400011
Density No: 0
Density Qty: Not reported

Facility ID: 933731
Data Year: 2012
Description: Mercury Lab Pack
Mix: False
Reported Qty: 20 LB
Kilo Qty: 9.07200015
Density No: 0
Density Qty: Not reported

Facility ID: 933731
Data Year: 2012
Description: Class 9 Lab Pack
Mix: False
Reported Qty: 6 LB
Kilo Qty: 2.72160004
Density No: 0
Density Qty: Not reported

Facility ID: 933731
Data Year: 2012
Description: Class 8 (ALKALINE) Lab Pack
Mix: False
Reported Qty: 4 LB
Kilo Qty: 1.81440003
Density No: 0
Density Qty: Not reported

Facility ID: 933731
Data Year: 2012
Description: Class 6.1 Poison Lab Pack - EHW
Mix: False
Reported Qty: 1 LB
Kilo Qty: 0.45360000
Density No: 0
Density Qty: Not reported

INSTITUTE FOR SYSTEMS BIOLOGY (Continued) **1007265713**

Facility ID: 933731
Data Year: 2012
Description: Class 6.1 Poison Lab Pack
Mix: False
Reported Qty: 61 LB
Kilo Qty: 27.6696004
Density No: 0
Density Qty: Not reported

Shipments Sent:
Facility ID: 933731
Data Year: 2011
Shipment sent data: 2011-08-01 00:00:00
Reported Qty: 80 LB
Kilo Qty: 36.2880006

Facility ID: 933731
Data Year: 2011
Shipment sent data: 2011-08-01 00:00:00
Reported Qty: 10 LB
Kilo Qty: 4.53600007

Facility ID: 933731
Data Year: 2011
Shipment sent data: 2011-08-01 00:00:00
Reported Qty: 4 LB
Kilo Qty: 1.81440003

Facility ID: 933731
Data Year: 2011
Shipment sent data: 2011-08-01 00:00:00
Reported Qty: 2 LB
Kilo Qty: 0.90720001

Facility ID: 933731
Data Year: 2011
Shipment sent data: 2011-06-06 00:00:00
Reported Qty: 15 LB
Kilo Qty: 6.80400011

Facility ID: 933731
Data Year: 2011
Shipment sent data: 2011-08-01 00:00:00
Reported Qty: 1 LB
Kilo Qty: 0.45360000

Facility ID: 933731
Data Year: 2011
Shipment sent data: 2011-08-01 00:00:00
Reported Qty: 1 LB
Kilo Qty: 0.45360000

Facility ID: 933731
Data Year: 2011
Shipment sent data: 2011-08-01 00:00:00
Reported Qty: 2 LB
Kilo Qty: 0.90720001

INSTITUTE FOR SYSTEMS BIOLOGY (Continued) **1007265713**

Facility ID: 933731
Data Year: 2011
Shipment sent data: 2011-08-01 00:00:00
Reported Qty: 2 LB
Kilo Qty: 0.90720001

Facility ID: 933731
Data Year: 2011
Shipment sent data: 2011-08-01 00:00:00
Reported Qty: 15 LB
Kilo Qty: 6.80400011

Facility ID: 933731
Data Year: 2011
Shipment sent data: 2011-12-28 00:00:00
Reported Qty: 95 LB
Kilo Qty: 43.0920007

Facility ID: 933731
Data Year: 2011
Shipment sent data: 2011-12-28 00:00:00
Reported Qty: 900.720000 LB
Kilo Qty: 408.566599

Facility ID: 933731
Data Year: 2011
Shipment sent data: 2011-11-28 00:00:00
Reported Qty: 900.720000 LB
Kilo Qty: 408.566599

Facility ID: 933731
Data Year: 2011
Shipment sent data: 2011-10-12 00:00:00
Reported Qty: 900.720000 LB
Kilo Qty: 408.566599

Facility ID: 933731
Data Year: 2011
Shipment sent data: 2011-09-02 00:00:00
Reported Qty: 675.539999 LB
Kilo Qty: 306.424949

Facility ID: 933731
Data Year: 2011
Shipment sent data: 2011-08-01 00:00:00
Reported Qty: 675.539999 LB
Kilo Qty: 306.424949

Facility ID: 933731
Data Year: 2011
Shipment sent data: 2011-07-07 00:00:00
Reported Qty: 638.009999 LB
Kilo Qty: 289.401340

Facility ID: 933731
Data Year: 2011
Shipment sent data: 2011-06-06 00:00:00

INSTITUTE FOR SYSTEMS BIOLOGY (Continued) **1007265713**

Reported Qty: 450.360000 LB
Kilo Qty: 204.283299

Facility ID: 933731
Data Year: 2011
Shipment sent data: 2011-08-01 00:00:00
Reported Qty: 15 LB
Kilo Qty: 6.80400011

Facility ID: 933731
Data Year: 2012
Shipment sent data: 2012-12-06 00:00:00
Reported Qty: 1 LB
Kilo Qty: 0.45360000

Waste Stream Comments:

Facility ID: 933731
Data Year: 2006
Comments: PPE, CLEANUP MATERIALS AND OTHER CHEMICALLY CONTAMINATED DEBRIS

Facility ID: 933731
Data Year: 2006
Comments: Waste producted from chemical additives to laboratory samples for perservation and preparation.

Facility ID: 933731
Data Year: 2007
Comments: chemically contaminated debris generated in an analytical laboratory environement.

Facility ID: 933731
Data Year: 2007
Comments: mixture of lab wastes containing phenol and chloroform.

Facility ID: 933731
Data Year: 2007
Comments: mixture of lab wastes containing phenol and chloroform.

Facility ID: 933731
Data Year: 2007
Comments: chemically contaminated debris generated in an analytical laboratory environement.

Facility ID: 933731
Data Year: 2008
Comments: Lab debris contaminated with chemicals during lab processes.

Facility ID: 933731
Data Year: 2011
Comments: Misc R&D assays

Facility ID: 933731
Data Year: 2011
Comments: I am receiving an error code that has "production process" listed in both "i" and "ii". These definitions are not the same as in the help menu, but the system will not let me submit. Error msg: The waste Source Code you reported in Section A-7 does not match the Origin Code

INSTITUTE FOR SYSTEMS BIOLOGY (Continued) **1007265713**

you reported in Section A-9. Please correct the Source Code or the Origin Code. Wastes from production processes, service activities, routine clean-ups, and residuals from treating other waste streams are recurrent. Wastes from spill cleanups, production processes, services, and routine clean-up are non-recurrent. A chart showing Origin Codes and Source Codes in on the Annual Reporting Website at http://www.ecy.wa.gov/programs/hwtr/waste-report/index.html, and in the current "Dangerous Waste Annual Report Forms and Line by Line Instructions", Ecology publication number 03-04-018. (Rule ID: 199) The Help tab definition of "i" in the A-9 origin code section reads: i. The waste stream is recurrent: it was generated on-site from a production process, a service activity, or a routine cleanup (including off-specification or spent chemicals). This waste is from a routine Laboratory Analytical production process. I will use G19 in place of G22 in order to submit. Please let me know your preference. Thank you.

Facility ID: 933731
Data Year: 2011
Comments: I am receiving an error code that has "production process" listed in both "i" and "ii". These definitions are not the same as in the help menu, but the system will not let me submit. Error msg: The waste Source Code you reported in Section A-7 does not match the Origin Code you reported in Section A-9. Please correct the Source Code or the Origin Code. Wastes from production processes, service activities, routine clean-ups, and residuals from treating other waste streams are recurrent. Wastes from spill cleanups, production processes, services, and routine clean-up are non-recurrent. A chart showing Origin Codes and Source Codes in on the Annual Reporting Website at http://www.ecy.wa.gov/programs/hwtr/waste-report/index.html, and in the current "Dangerous Waste Annual Report Forms and Line by Line Instructions", Ecology publication number 03-04-018. (Rule ID: 199) The Help tab definition of "i" in the A-9 origin code section reads: i. The waste stream is recurrent: it was generated on-site from a production process, a service activity, or a routine cleanup (including off-specification or spent chemicals). This waste is from a routine Laboratory Analytical production process. I will use G19 in place of G22 in order to submit. Please let me know your preference. Thank you.

Facility ID: 933731
Data Year: 2011
Comments: Misc R&D protocols

Facility ID: 933731
Data Year: 2011
Comments: Misc R&D protocols

Facility ID: 933731
Data Year: 2011
Comments: Misc R&D protocols

Facility ID: 933731
Data Year: 2012
Comments: Misc R&D assays

Facility ID: 933731

INSTITUTE FOR SYSTEMS BIOLOGY (Continued) **1007265713**

Data Year: 2012
Comments: I am receiving an error code that has "production process" listed in both "i" and "ii". These definitions are not the same as in the help menu, but the system will not let me submit. Error msg: The waste Source Code you reported in Section A-7 does not match the Origin Code you reported in Section A-9. Please correct the Source Code or the Origin Code. Wastes from production processes, service activities, routine clean-ups, and residuals from treating other waste streams are recurrent. Wastes from spill cleanups, production processes, services, and routine clean-up are non-recurrent. A chart showing Origin Codes and Source Codes in on the Annual Reporting Website at http://www.ecy.wa.gov/programs/hwtr/waste-report/index.html, and in the current "Dangerous Waste Annual Report Forms and Line by Line Instructions", Ecology publication number 03-04-018. (Rule ID: 199) The Help tab definition of "i" in the A-9 origin code section reads: i. The waste stream is recurrent: it was generated on-site from a production process, a service activity, or a routine cleanup (including off-specification or spent chemicals). This waste is from a routine Laboratory Analystical production process. I will use G19 in place of G22 in order to submit. Please let me know your preference. Thank you.

Facility ID: 933731
Data Year: 2012
Comments: I am receiving an error code that has "production process" listed in both "i" and "ii". These definitions are not the same as in the help menu, but the system will not let me submit. Error msg: The waste Source Code you reported in Section A-7 does not match the Origin Code you reported in Section A-9. Please correct the Source Code or the Origin Code. Wastes from production processes, service activities, routine clean-ups, and residuals from treating other waste streams are recurrent. Wastes from spill cleanups, production processes, services, and routine clean-up are non-recurrent. A chart showing Origin Codes and Source Codes in on the Annual Reporting Website at http://www.ecy.wa.gov/programs/hwtr/waste-report/index.html, and in the current "Dangerous Waste Annual Report Forms and Line by Line Instructions", Ecology publication number 03-04-018. (Rule ID: 199) The Help tab definition of "i" in the A-9 origin code section reads: i. The waste stream is recurrent: it was generated on-site from a production process, a service activity, or a routine cleanup (including off-specification or spent chemicals). This waste is from a routine Laboratory Analystical production process. I will use G19 in place of G22 in order to submit. Please let me know your preference. Thank you.

Facility ID: 933731
Data Year: 2012
Comments: Misc R&D protocols

Facility ID: 933731
Data Year: 2012
Comments: Misc R&D protocols

Facility ID: 933731
Data Year: 2012
Comments: Misc R&D protocols

INSTITUTE FOR SYSTEMS BIOLOGY (Continued) **1007265713**

Facility ID: 933731
Data Year: 2012
Comments: Off Site Neutralization

Facility Site ID Number: 22138
EPA ID: WAH000035184
NAICS: 541380
SWC Desc: WT02
FWC Desc: D001,D002,D022
Form Comm: Not reported
Data Year: 2015
Permit by Rule: False
Treatment by Generator: False
Mixed radioactive waste: False
Importer of hazardous waste: False
Immediate recycler: False
Treatment/Storage/Disposal/Recycling Facility: False
Generator of dangerous fuel waste: False
Generator marketing to burner: False
Other marketers (i.e., blender, distributor, etc.): False
Utility boiler burner: False
Industry boiler burner: False
Industrial Furnace: False
Smelter defferal: False
Universal waste - batteries - generate: False
Universal waste - thermostats - generate: False
Universal waste - mercury - generate: False
Universal waste - lamps - generate: False
Universal waste - batteries - accumulate: False
Universal waste - thermostats - accumulate: False
Universal waste - mercury - accumulate: False
Universal waste - lamps - accumulate: False
Destination Facility for Universal Waste: False
Off-specification used oil burner - utility boiler: False
Off-specification used oil burner - industrial boiler: False
Off-specification used oil burner - industrial furnace: False
Tax Reg #: 601641636
Business Type: Testing Laboratories
Mail Name: LabCorp Clinical Trials Genomics Srvcs
Mail addr line1: 401 Terry Ave N
Mail addr line2: Suite 200
Mail city,st,zip: Seattle, WA 98109
Mail country: UNITED STATES
Legal org name: Lab Corp of America Holdings
Legal org type: Private
Legal addr line1: 401 Terry Ave N
Legal city,st,zip: Seattle, WA 98109
Legal country: UNITED STATES
Legal phone nbr: (206)802-6500
Legal effective date: 01/31/2014
Land org name: Kilroy Realty Corporation
Land org type: Private
Land person name: Not reported
Land addr line1: 601 108th Ave NE Ste 1560
Land city,st,zip: Bellevue, WA 98004
Land country: UNITED STATES

INSTITUTE FOR SYSTEMS BIOLOGY (Continued) **1007265713**

Land phone nbr:	(425)990-7100
Operator org name:	Lab Corp of America Holdings
Operator org type:	Private
Operator addr line1:	401 Terry Ave N
Operator city,st,zip:	Seattle, WA 98109
Operator country:	UNITED STATES
Operator phone nbr:	(206)802-6502
Operator effective date:	01/31/2014
Site contact name:	James Jackson
Site contact addr line1:	401 Terry Ave N
Site Contact City/State/ Zip:	Seattle, WA 98109
Site Contact Country:	UNITED STATES
Site Contact Phone #:	(206)802-6593
Site Contact EMail:	james.jackson@labcorp.com
Form Contact NAME:	David Slade
Form Contact ADDR LINE1:	401 Terry Ave N
Form Contact City,ST,Zip:	Seattle, WA 98109
Form Contact Country:	UNITED STATES
Form Contact Phone #:	(206)802-6502
Form Contact EMail:	david.slade@labcorp.com
Gen Status CD:	MQG
Monthly Generation:	True
Batch Generation:	False
One Time Generation:	False
Transport Own Waste:	False
Tranports Other Waste:	False
Recycler Onsite:	False
Transfer Facility:	False
Other Exemption:	Not reported
UW Battery Gen:	False
Used Oil Transporter:	False
Used Oil Transfer Facility:	False
Used Oil Processor:	False
Used Oil Refiner:	False
Used Oil Fuel Marketer Directs Shipments:	False
Used Oil Fuel Marketer Meets Specs:	False

Waste Streams Generated:

Facility ID:	22138
Data Year:	2009
Description:	Waste Toxic Solids, Organic n.o.s. (Chloroform, Phenol)
Mix:	False
Reported Qty:	5120 LB
Kilo Qty:	2322.4320399458311
Density No:	0
Density Qty:	Not reported

Facility ID:	22138
Data Year:	2009
Description:	Waste Ethanol solutions, 3, ii, RQ
Mix:	False
Reported Qty:	436 LB
Kilo Qty:	197.7696034016372
Density No:	0
Density Qty:	Not reported

Facility ID: 22138

INSTITUTE FOR SYSTEMS BIOLOGY (Continued) **1007265713**

Data Year: 2010
Description: waste corrosive solids, toxic, nos, 8 (6.1).lll lab pack
Mix: False
Reported Qty: 7 LB
Kilo Qty: 3.1752000546134411
Density No: 0
Density Qty: Not reported

Facility ID: 22138
Data Year: 2010
Description: waste hydrochloric acid solution 8.ll lab pack
Mix: False
Reported Qty: 7 LB
Kilo Qty: 3.1752000546134411
Density No: 0
Density Qty: Not reported

Facility ID: 22138
Data Year: 2010
Description: waste toxic liquids, organic, nos, 6.1.lll lab pack
Mix: False
Reported Qty: 12 LB
Kilo Qty: 5.4432000936230418
Density No: 0
Density Qty: Not reported

Facility ID: 22138
Data Year: 2010
Description: Waste Flammable solids, toxic, organic nos 4.1 (6.1), ll Lab pack
Mix: False
Reported Qty: 7 LB
Kilo Qty: 3.1752000546134411
Density No: 0
Density Qty: Not reported

Facility ID: 22138
Data Year: 2010
Description: Waste Toxic Solids, Organic n.o.s. (Chloroform, Phenol)
Mix: False
Reported Qty: 10460 LB
Kilo Qty: 4744.6560816080846
Density No: 0
Density Qty: Not reported

Facility ID: 22138
Data Year: 2010
Description: Waste Ethanol solutions, 3, ii, RQ
Mix: False
Reported Qty: 1685 LB
Kilo Qty: 764.31601314623549
Density No: 0
Density Qty: Not reported

Facility ID: 22138
Data Year: 2011
Description: Waste Corrosive liquid, basic, inorganic, n.o.s.
Mix: False

INSTITUTE FOR SYSTEMS BIOLOGY (Continued) **1007265713**

Reported Qty: 20 LB
Kilo Qty: 9.07200015
Density No: 0
Density Qty: Not reported

Facility ID: 22138
Data Year: 2011
Description: Waste Formaldehyde solutions, flammable
Mix: False
Reported Qty: 5 LB
Kilo Qty: 2.26800003
Density No: 0
Density Qty: Not reported

Facility ID: 22138
Data Year: 2011
Description: Waste Flamable Liquids, NOS (Lab Pack)
Mix: False
Reported Qty: 60 LB
Kilo Qty: 27.2160004
Density No: 0
Density Qty: Not reported

Facility ID: 22138
Data Year: 2011
Description: waste hydrochloric acid solution 8.ll lab pack
Mix: False
Reported Qty: 5 LB
Kilo Qty: 2.26800003
Density No: 0
Density Qty: Not reported

Facility ID: 22138
Data Year: 2011
Description: Waste Toxic Solids, Organic n.o.s. (Chloroform, Phenol)
Mix: False
Reported Qty: 3780 LB
Kilo Qty: 1714.60802
Density No: 0
Density Qty: Not reported

Facility ID: 22138
Data Year: 2011
Description: Waste Ethanol solutions, 3, ii, RQ
Mix: False
Reported Qty: 580 LB
Kilo Qty: 263.088004
Density No: 0
Density Qty: Not reported

Facility ID: 22138
Data Year: 2012
Description: Toxic Liquids, Organic, N.O.S (Formamide), 6.1, PGII
Mix: False
Reported Qty: 40 LB
Kilo Qty: 18.1440003
Density No: 0

INSTITUTE FOR SYSTEMS BIOLOGY (Continued) **1007265713**

Density Qty: Not reported

Facility ID: 22138
Data Year: 2012
Description: Waste Toxic Solids, Organic n.o.s. (Chloroform, Phenol)
Mix: False
Reported Qty: 4110 LB
Kilo Qty: 1864.29603
Density No: 0
Density Qty: Not reported

Facility ID: 22138
Data Year: 2012
Description: Waste Ethanol solutions, 3, ii, RQ
Mix: False
Reported Qty: 675 LB
Kilo Qty: 306.180005
Density No: 0
Density Qty: Not reported

Facility ID: 22138
Data Year: 2013
Description: Waste Toxic Solids, Organic n.o.s. (Chloroform, Phenol)
Mix: False
Reported Qty: 3430 LB
Kilo Qty: 1555.84802
Density No: 0
Density Qty: Not reported

Facility ID: 22138
Data Year: 2013
Description: Waste Ethanol solutions, 3, ii, RQ
Mix: False
Reported Qty: 1085 LB
Kilo Qty: 492.156008
Density No: 0
Density Qty: Not reported

Facility ID: 22138
Data Year: 2014
Description: Waste Mercury Contaminated in Manufactured Articles
Mix: False
Reported Qty: 10 LB
Kilo Qty: 4.53600007
Density No: 0
Density Qty: Not reported

Shipments Sent:
Facility ID: 22138
Data Year: 2009
Shipment sent data: 12/17/2009
Reported Qty: 640 LB
Kilo Qty: 290.304004993229

Facility ID: 22138
Data Year: 2009
Shipment sent data: 10/8/2009

INSTITUTE FOR SYSTEMS BIOLOGY (Continued) **1007265713**

Reported Qty: 1520 LB
Kilo Qty: 689.472011858919

Facility ID: 22138
Data Year: 2009
Shipment sent data: 10/22/2009
Reported Qty: 700 LB
Kilo Qty: 317.520005461344

Facility ID: 22138
Data Year: 2009
Shipment sent data: 11/17/2009
Reported Qty: 500 LB
Kilo Qty: 226.80000390096

Facility ID: 22138
Data Year: 2009
Shipment sent data: 11/5/2009
Reported Qty: 560 LB
Kilo Qty: 254.016004369075

Facility ID: 22138
Data Year: 2009
Shipment sent data: 12/3/2009
Reported Qty: 800 LB
Kilo Qty: 362.880006241536

Facility ID: 22138
Data Year: 2009
Shipment sent data: 12/30/2009
Reported Qty: 400 LB
Kilo Qty: 181.440003120768

Facility ID: 22138
Data Year: 2009
Shipment sent data: 10/22/2009
Reported Qty: 40 LB
Kilo Qty: 18.1440003120768

Facility ID: 22138
Data Year: 2009
Shipment sent data: 11/17/2009
Reported Qty: 98 LB
Kilo Qty: 44.4528007645882

Facility ID: 22138
Data Year: 2009
Shipment sent data: 11/5/2009
Reported Qty: 193 LB
Kilo Qty: 87.5448015057706

Facility ID: 22138
Data Year: 2009
Shipment sent data: 12/3/2009
Reported Qty: 65 LB
Kilo Qty: 29.4840005071248

INSTITUTE FOR SYSTEMS BIOLOGY (Continued) **1007265713**

Facility ID: 22138
Data Year: 2009
Shipment sent data: 12/30/2009
Reported Qty: 40 LB
Kilo Qty: 18.1440003120768

Facility ID: 22138
Data Year: 2010
Shipment sent data: 4/9/2010
Reported Qty: 7 LB
Kilo Qty: 3.17520005461344

Facility ID: 22138
Data Year: 2010
Shipment sent data: 4/9/2010
Reported Qty: 7 LB
Kilo Qty: 3.17520005461344

Facility ID: 22138
Data Year: 2010
Shipment sent data: 4/8/2010
Reported Qty: 12 LB
Kilo Qty: 5.44320009362304

Facility ID: 22138
Data Year: 2010
Shipment sent data: 4/8/2010
Reported Qty: 7 LB
Kilo Qty: 3.17520005461344

Facility ID: 22138
Data Year: 2010
Shipment sent data: 12/30/2010
Reported Qty: 1200 LB
Kilo Qty: 544.320009362304

Facility ID: 22138
Data Year: 2010
Shipment sent data: 12/3/2010
Reported Qty: 400 LB
Kilo Qty: 181.440003120768

Facility ID: 22138
Data Year: 2010
Shipment sent data: 11/5/2010
Reported Qty: 120 LB
Kilo Qty: 54.4320009362304

Facility ID: 22138
Data Year: 2010
Shipment sent data: 10/22/2010
Reported Qty: 320 LB
Kilo Qty: 145.152002496614

Waste Stream Comments:
Facility ID: 22138
Data Year: 2009

INSTITUTE FOR SYSTEMS BIOLOGY (Continued) **1007265713**

Comments: A-8 following constituents (Acetone 0-1%) (Chloroform 0-1%) (Dimethyl Sullfoxide 0-1%) (Ethyl Alcohol (60-80%) (Methyl Alcohol 0-1%) (water 3-5%) (Guanidine Thiocyanate 20-25%) (Phenol Reagent 0-1%) (Beta-Mercaptoethanol 0-1%) (CYEster Dye 0-1%) (Bicarbanate Buffer 0-1%)

Facility ID: 22138
Data Year: 2009
Comments: A-7 Miscellaneous solid materials used in laboratory plactic (containers, tips, gloves), Paper (towels, bench sheets), and glass

Facility ID: 22138
Data Year: 2010
Comments: expired reagents

Facility ID: 22138
Data Year: 2010
Comments: expired reagents

Facility ID: 22138
Data Year: 2010
Comments: expired reagents

Facility ID: 22138
Data Year: 2010
Comments: A-7 Miscellaneous solid materials used in laboratory plactic (containers, tips, gloves), Paper (towels, bench sheets), and glass

Facility ID: 22138
Data Year: 2010
Comments: A-8 following constituents (Acetone 0-1%) (Chloroform 0-1%) (Dimethyl Sullfoxide 0-1%) (Ethyl Alcohol (60-80%) (Methyl Alcohol 0-1%) (water 3-5%) (Guanidine Thiocyanate 20-25%) (Phenol Reagent 0-1%) (Beta-Mercaptoethanol 0-1%) (CYEster Dye 0-1%) (Bicarbanate Buffer 0-1%)

Facility ID: 22138
Data Year: 2011
Comments: A-7 Miscellaneous solid materials used in laboratory plactic (containers, tips, gloves), Paper (towels, bench sheets), and glass

Facility ID: 22138
Data Year: 2011
Comments: expired reagents

Facility ID: 22138
Data Year: 2011
Comments: A-8 following constituents (Acetone 0-1%) (Chloroform 0-1%) (Dimethyl Sullfoxide 0-1%) (Ethyl Alcohol (60-80%) (Methyl Alcohol 0-1%) (water 3-5%) (Guanidine Thiocyanate 20-25%) (Phenol Reagent 0-1%) (Beta-Mercaptoethanol 0-1%) (CYEster Dye 0-1%) (Bicarbanate Buffer 0-1%)

Facility ID: 22138
Data Year: 2012
Comments: A-7 Miscellaneous solid materials used in laboratory plactic (containers, tips, gloves), Paper (towels, bench sheets), and glass

INSTITUTE FOR SYSTEMS BIOLOGY (Continued) **1007265713**

Facility ID: 22138
Data Year: 2012
Comments: A-8 following constituents (Acetone 0-1%) (Chloroform 0-1%) (Dimethyl Sullfoxide 0-1%) (Ethyl Alcohol (60-80%) (Methyl Alcohol 0-1%) (water 3-5%) (Guanidine Thiocyanate 20-25%) (Phenol Reagent 0-1%) (Beta-Mercaptoethanol 0-1%) (CYEster Dye 0-1%) (Bicarbanate Buffer 0-1%)

Facility ID: 22138
Data Year: 2013
Comments: A-8 following constituents (Acetone 0-1%) (Chloroform 0-1%) (Dimethyl Sullfoxide 0-1%) (Ethyl Alcohol (60-80%) (Methyl Alcohol 0-1%) (water 3-5%) (Guanidine Thiocyanate 20-25%) (Phenol Reagent 0-1%) (Beta-Mercaptoethanol 0-1%) (CYEster Dye 0-1%) (Bicarbanate Buffer 0-1%)

Facility ID: 22138
Data Year: 2013
Comments: A-7 Miscellaneous solid materials used in laboratory plastic (containers, tips, gloves), Paper (towels, bench sheets), and glass

Facility ID: 22138
Data Year: 2014
Comments: A-8 following constituents (Acetone 0-1%) (Chloroform 0-1%) (Dimethyl Sullfoxide 0-1%) (Ethyl Alcohol (60-80%) (Methyl Alcohol 0-1%) (water 3-5%) (Guanidine Thiocyanate 20-25%) (Phenol Reagent 0-1%) (Beta-Mercaptoethanol 0-1%) (CYEster Dye 0-1%) (Bicarbanate Buffer 0-1%)

Facility ID: 22138
Data Year: 2014
Comments: A Potassium Hydroxide

Facility ID: 22138
Data Year: 2014
Comments: A hydrochloric acid

Facility ID: 22138
Data Year: 2014
Comments: Organic compound that is toxic and corrosive to tissue

Facility ID: 22138
Data Year: 2014
Comments: Sodium Hydroxide pellets concentrated base reducing agent corrosive.

Facility ID: 22138
Data Year: 2014
Comments: A-7 Miscellaneous solid materials used in laboratory plastic (containers, tips, gloves), Paper (towels, bench sheets), and glass

Facility Site ID Number: 933731
EPA ID: WAH000022664
NAICS: 541711
SWC Desc: WT02
FWC Desc: D001,D002,D003,D011,D022,F002,F003,P105,U117,U134
Form Comm: TBG of acid glasswash effluent neutralization.

INSTITUTE FOR SYSTEMS BIOLOGY (Continued) **1007265713**

Data Year:	2015
Permit by Rule:	False
Treatment by Generator:	True
Mixed radioactive waste:	False
Importer of hazardous waste:	False
Immediate recycler:	False
Treatment/Storage/Disposal/Recycling Facility:	False
Generator of dangerous fuel waste:	False
Generator marketing to burner:	False
Other marketers (i.e., blender, distributor, etc.):	False
Utility boiler burner:	False
Industry boiler burner:	False
Industrial Furnace:	False
Smelter defferal:	False
Universal waste - batteries - generate:	False
Universal waste - thermostats - generate:	False
Universal waste - mercury - generate:	False
Universal waste - lamps - generate:	False
Universal waste - batteries - accumulate:	False
Universal waste - thermostats - accumulate:	False
Universal waste - mercury - accumulate:	False
Universal waste - lamps - accumulate:	False
Destination Facility for Universal Waste:	False
Off-specification used oil burner - utility boiler:	False
Off-specification used oil burner - industrial boiler:	False
Off-specification used oil burner - industrial furnace:	False
Tax Reg #:	601986344
Business Type:	Biomedical research
Mail Name:	Institute for Systems Biology
Mail addr line1:	401 Terry Ave N
Mail city,st,zip:	Seattle, WA 98109
Mail country:	UNITED STATES
Legal org name:	Lake Union II, LLC
Legal org type:	Private
Legal addr line1:	401 Terry Ave N
Legal city,st,zip:	Seattle, WA 98109
Legal country:	UNITED STATES
Legal phone nbr:	206-732-1200
Legal effective date:	01/01/2000
Land org name:	Kilroy Realty Corporation
Land org type:	Private
Land person name:	Not reported
Land addr line1:	12200 West Olympic Boulevard,
Land addr line2:	Suite 200
Land city,st,zip:	Los Angeles, CA 90064
Land country:	UNITED STATES
Land phone nbr:	(310) 481-8400
Operator org name:	Institute for Systems Biology
Operator org type:	Private
Operator addr line1:	401 Terry Ave N
Operator city,st,zip:	Seattle, WA 98109
Operator country:	UNITED STATES
Operator phone nbr:	206-732-1200
Operator effective date:	04/08/2011
Site contact name:	Chris Carney
Site contact addr line1:	401 Terry Ave N
Site Contact City/State/ Zip:	Seattle, WA 98109

INSTITUTE FOR SYSTEMS BIOLOGY (Continued) **1007265713**

Site Contact Country:	UNITED STATES
Site Contact Phone #:	206-732-1234
Site Contact EMail:	ccarney@systemsbiology.org
Form Contact NAME:	Chris Carney
Form Contact ADDR LINE1:	401 Terry Ave N
Form Contact City,ST,Zip:	Seattle, WA 98109
Form Contact Country:	UNITED STATES
Form Contact Phone #:	206-732-1234
Form Contact EMail:	ccarney@systemsbiology.org
Gen Status CD:	MQG
Monthly Generation:	False
Batch Generation:	True
One Time Generation:	False
Transport Own Waste:	False
Tranports Other Waste:	False
Recycler Onsite:	False
Transfer Facility:	False
Other Exemption:	Not reported
UW Battery Gen:	False
Used Oil Transporter:	False
Used Oil Transfer Facility:	False
Used Oil Processor:	False
Used Oil Refiner:	False
Used Oil Fuel Marketer Directs Shipments:	False
Used Oil Fuel Marketer Meets Specs:	False

Waste Streams Generated:

Facility ID:	933731
Data Year:	2008
Description:	Waste corrosive liquid
Mix:	False
Reported Qty:	10 LB
Kilo Qty:	4.5360000780192014
Density No:	0
Density Qty:	Not reported

Facility ID:	933731
Data Year:	2008
Description:	Corrosive solid
Mix:	False
Reported Qty:	20 LB
Kilo Qty:	9.0720001560384027
Density No:	0
Density Qty:	Not reported

Facility ID:	933731
Data Year:	2008
Description:	Waste toxic liquid
Mix:	False
Reported Qty:	50 LB
Kilo Qty:	22.680000390096009
Density No:	0
Density Qty:	Not reported

Facility ID:	933731
Data Year:	2008
Description:	Chloroform and phenol contaminate lab debris

INSTITUTE FOR SYSTEMS BIOLOGY (Continued) **1007265713**

Mix:	False
Reported Qty:	12010 LB
Kilo Qty:	5447.7360937010608
Density No:	0
Density Qty:	Not reported
Facility ID:	933731
Data Year:	2008
Description:	Waste ethanol solution
Mix:	False
Reported Qty:	4958 LB
Kilo Qty:	2248.9488386819203
Density No:	0
Density Qty:	Not reported
Facility ID:	933731
Data Year:	2011
Description:	Class 8 (ACID) LabPack (DW)
Mix:	False
Reported Qty:	90 LB
Kilo Qty:	40.8240007
Density No:	0
Density Qty:	Not reported
Facility ID:	933731
Data Year:	2011
Description:	Class 5.1 Oxidiaer LabPack (DW)
Mix:	False
Reported Qty:	2 LB
Kilo Qty:	0.90720001
Density No:	0
Density Qty:	Not reported
Facility ID:	933731
Data Year:	2011
Description:	Class 3 LabPack (DW)
Mix:	False
Reported Qty:	19 LB
Kilo Qty:	8.61840014
Density No:	0
Density Qty:	Not reported
Facility ID:	933731
Data Year:	2011
Description:	Arsenic (III) Oxide
Mix:	False
Reported Qty:	1 LB
Kilo Qty:	0.45360000
Density No:	0
Density Qty:	Not reported
Facility ID:	933731
Data Year:	2011
Description:	Potassium Cyanide
Mix:	False
Reported Qty:	1 LB
Kilo Qty:	0.45360000

INSTITUTE FOR SYSTEMS BIOLOGY (Continued) **1007265713**

Density No: 0
Density Qty: Not reported

Facility ID: 933731
Data Year: 2011
Description: Flammable, Corrosive LabPack
Mix: False
Reported Qty: 4 LB
Kilo Qty: 1.81440003
Density No: 0
Density Qty: Not reported

Facility ID: 933731
Data Year: 2011
Description: Aerosols
Mix: False
Reported Qty: 15 LB
Kilo Qty: 6.80400011
Density No: 0
Density Qty: Not reported

Facility ID: 933731
Data Year: 2011
Description: Phenol/Chloroform Contaminated Pipettes and Cuvettes
Mix: False
Reported Qty: 95 LB
Kilo Qty: 43.0920007
Density No: 0
Density Qty: Not reported

Facility ID: 933731
Data Year: 2011
Description: HPLC Solvent/Waste Water
Mix: False
Reported Qty: 5141.60999 LB
Kilo Qty: 2332.23433
Density No: 0
Density Qty: Not reported

Facility ID: 933731
Data Year: 2011
Description: Class 9 Lab Pack
Mix: False
Reported Qty: 15 LB
Kilo Qty: 6.80400011
Density No: 0
Density Qty: Not reported

Facility ID: 933731
Data Year: 2012
Description: Mercury Lab Pack
Mix: False
Reported Qty: 20 LB
Kilo Qty: 9.07200015
Density No: 0
Density Qty: Not reported

INSTITUTE FOR SYSTEMS BIOLOGY (Continued) **1007265713**

Facility ID: 933731
Data Year: 2012
Description: Class 9 Lab Pack
Mix: False
Reported Qty: 6 LB
Kilo Qty: 2.72160004
Density No: 0
Density Qty: Not reported

Facility ID: 933731
Data Year: 2012
Description: Class 8 (ALKALINE) Lab Pack
Mix: False
Reported Qty: 4 LB
Kilo Qty: 1.81440003
Density No: 0
Density Qty: Not reported

Facility ID: 933731
Data Year: 2012
Description: Class 6.1 Poison Lab Pack - EHW
Mix: False
Reported Qty: 1 LB
Kilo Qty: 0.45360000
Density No: 0
Density Qty: Not reported

Facility ID: 933731
Data Year: 2012
Description: Class 6.1 Poison Lab Pack
Mix: False
Reported Qty: 61 LB
Kilo Qty: 27.6696004
Density No: 0
Density Qty: Not reported

Shipments Sent:

Facility ID: 933731
Data Year: 2011
Shipment sent data: 2011-08-01 00:00:00
Reported Qty: 80 LB
Kilo Qty: 36.2880006

Facility ID: 933731
Data Year: 2011
Shipment sent data: 2011-08-01 00:00:00
Reported Qty: 10 LB
Kilo Qty: 4.53600007

Facility ID: 933731
Data Year: 2011
Shipment sent data: 2011-08-01 00:00:00
Reported Qty: 4 LB
Kilo Qty: 1.81440003

Facility ID: 933731
Data Year: 2011

INSTITUTE FOR SYSTEMS BIOLOGY (Continued) **1007265713**

Shipment sent data: 2011-08-01 00:00:00
Reported Qty: 2 LB
Kilo Qty: 0.90720001

Facility ID: 933731
Data Year: 2011
Shipment sent data: 2011-06-06 00:00:00
Reported Qty: 15 LB
Kilo Qty: 6.80400011

Facility ID: 933731
Data Year: 2011
Shipment sent data: 2011-08-01 00:00:00
Reported Qty: 1 LB
Kilo Qty: 0.45360000

Facility ID: 933731
Data Year: 2011
Shipment sent data: 2011-08-01 00:00:00
Reported Qty: 1 LB
Kilo Qty: 0.45360000

Facility ID: 933731
Data Year: 2011
Shipment sent data: 2011-08-01 00:00:00
Reported Qty: 2 LB
Kilo Qty: 0.90720001

Facility ID: 933731
Data Year: 2011
Shipment sent data: 2011-08-01 00:00:00
Reported Qty: 2 LB
Kilo Qty: 0.90720001

Facility ID: 933731
Data Year: 2011
Shipment sent data: 2011-08-01 00:00:00
Reported Qty: 15 LB
Kilo Qty: 6.80400011

Facility ID: 933731
Data Year: 2011
Shipment sent data: 2011-12-28 00:00:00
Reported Qty: 95 LB
Kilo Qty: 43.0920007

Facility ID: 933731
Data Year: 2011
Shipment sent data: 2011-12-28 00:00:00
Reported Qty: 900.720000 LB
Kilo Qty: 408.566599

Facility ID: 933731
Data Year: 2011
Shipment sent data: 2011-11-28 00:00:00
Reported Qty: 900.720000 LB
Kilo Qty: 408.566599

INSTITUTE FOR SYSTEMS BIOLOGY (Continued) **1007265713**

Facility ID: 933731
Data Year: 2011
Shipment sent data: 2011-10-12 00:00:00
Reported Qty: 900.720000 LB
Kilo Qty: 408.566599

Facility ID: 933731
Data Year: 2011
Shipment sent data: 2011-09-02 00:00:00
Reported Qty: 675.539999 LB
Kilo Qty: 306.424949

Facility ID: 933731
Data Year: 2011
Shipment sent data: 2011-08-01 00:00:00
Reported Qty: 675.539999 LB
Kilo Qty: 306.424949

Facility ID: 933731
Data Year: 2011
Shipment sent data: 2011-07-07 00:00:00
Reported Qty: 638.009999 LB
Kilo Qty: 289.401340

Facility ID: 933731
Data Year: 2011
Shipment sent data: 2011-06-06 00:00:00
Reported Qty: 450.360000 LB
Kilo Qty: 204.283299

Facility ID: 933731
Data Year: 2011
Shipment sent data: 2011-08-01 00:00:00
Reported Qty: 15 LB
Kilo Qty: 6.80400011

Facility ID: 933731
Data Year: 2012
Shipment sent data: 2012-12-06 00:00:00
Reported Qty: 1 LB
Kilo Qty: 0.45360000

Waste Stream Comments:

Facility ID: 933731
Data Year: 2006
Comments: PPE, CLEANUP MATERIALS AND OTHER CHEMICALLY CONTAMINATED DEBRIS

Facility ID: 933731
Data Year: 2006
Comments: Waste producted from chemical additives to laboratory samples for perservation and preparation.

Facility ID: 933731
Data Year: 2007
Comments: chemically contaminated debris generated in an analytical laboratory environement.

INSTITUTE FOR SYSTEMS BIOLOGY (Continued) **1007265713**

Facility ID: 933731
Data Year: 2007
Comments: mixture of lab wastes containing phenol and chloroform.

Facility ID: 933731
Data Year: 2007
Comments: mixture of lab wastes containing phenol and chloroform.

Facility ID: 933731
Data Year: 2007
Comments: chemically contaminated debris generated in an analytical laboratory environement.

Facility ID: 933731
Data Year: 2008
Comments: Lab debris contaminated with chemicals during lab processes.

Facility ID: 933731
Data Year: 2011
Comments: Misc R&D assays

Facility ID: 933731
Data Year: 2011
Comments: I am receiving an error code that has "production process" listed in both "i" and "ii". These definitions are not the same as in the help menu, but the system will not let me submit. Error msg: The waste Source Code you reported in Section A-7 does not match the Origin Code you reported in Section A-9. Please correct the Source Code or the Origin Code. Wastes from production processes, service activities, routine clean-ups, and residuals from treating other waste streams are recurrent. Wastes from spill cleanups, production processes, services, and routine clean-up are non-recurrent. A chart showing Origin Codes and Source Codes in on the Annual Reporting Website at http://www.ecy.wa.gov/programs/hwtr/waste-report/index.html, and in the current "Dangerous Waste Annual Report Forms and Line by Line Instructions", Ecology publication number 03-04-018. (Rule ID: 199) The Help tab definition of "i" in the A-9 origin code section reads: i. The waste stream is recurrent: it was generated on-site from a production process, a service activity, or a routine cleanup (including off-specification or spent chemicals). This waste is from a routine Laboratory Analystical production process. I will use G19 in place of G22 in order to submit. Please let me know your preference. Thank you.

Facility ID: 933731
Data Year: 2011
Comments: I am receiving an error code that has "production process" listed in both "i" and "ii". These definitions are not the same as in the help menu, but the system will not let me submit. Error msg: The waste Source Code you reported in Section A-7 does not match the Origin Code you reported in Section A-9. Please correct the Source Code or the Origin Code. Wastes from production processes, service activities, routine clean-ups, and residuals from treating other waste streams are recurrent. Wastes from spill cleanups, production processes, services, and routine clean-up are non-recurrent. A chart showing Origin Codes and Source Codes in on the Annual Reporting Website at http://www.ecy.wa.gov/programs/hwtr/waste-report/index.html, and in

INSTITUTE FOR SYSTEMS BIOLOGY (Continued) **1007265713**

the current "Dangerous Waste Annual Report Forms and Line by Line Instructions", Ecology publication number 03-04-018. (Rule ID: 199) The Help tab definition of "i" in the A-9 origin code section reads: i. The waste stream is recurrent: it was generated on-site from a production process, a service activity, or a routine cleanup (including off-specification or spent chemicals). This waste is from a routine Laboratory Analystical production process. I will use G19 in place of G22 in order to submit. Please let me know your preference. Thank you.

Facility ID: 933731
Data Year: 2011
Comments: Misc R&D protocols

Facility ID: 933731
Data Year: 2011
Comments: Misc R&D protocols

Facility ID: 933731
Data Year: 2011
Comments: Misc R&D protocols

Facility ID: 933731
Data Year: 2012
Comments: Misc R&D assays

Facility ID: 933731
Data Year: 2012
Comments: I am receiving an error code that has "production process" listed in both "i" and "ii". These definitions are not the same as in the help menu, but the system will not let me submit. Error msg: The waste Source Code you reported in Section A-7 does not match the Origin Code you reported in Section A-9. Please correct the Source Code or the Origin Code. Wastes from production processes, service activities, routine clean-ups, and residuals from treating other waste streams are recurrent. Wastes from spill cleanups, production processes, services, and routine clean-up are non-recurrent. A chart showing Origin Codes and Source Codes in on the Annual Reporting Website at http://www.ecy.wa.gov/programs/hwtr/waste-report/index.html, and in the current "Dangerous Waste Annual Report Forms and Line by Line Instructions", Ecology publication number 03-04-018. (Rule ID: 199) The Help tab definition of "i" in the A-9 origin code section reads: i. The waste stream is recurrent: it was generated on-site from a production process, a service activity, or a routine cleanup (including off-specification or spent chemicals). This waste is from a routine Laboratory Analystical production process. I will use G19 in place of G22 in order to submit. Please let me know your preference. Thank you.

Facility ID: 933731
Data Year: 2012
Comments: I am receiving an error code that has "production process" listed in both "i" and "ii". These definitions are not the same as in the help menu, but the system will not let me submit. Error msg: The waste Source Code you reported in Section A-7 does not match the Origin Code you reported in Section A-9. Please correct the Source Code or the Origin Code. Wastes from production processes, service activities,

INSTITUTE FOR SYSTEMS BIOLOGY (Continued) **1007265713**

routine clean-ups, and residuals from treating other waste streams are recurrent. Wastes from spill cleanups, production processes, services, and routine clean-up are non-recurrent. A chart showing Origin Codes and Source Codes in on the Annual Reporting Website at http://www.ecy.wa.gov/programs/hwtr/waste-report/index.html, and in the current "Dangerous Waste Annual Report Forms and Line by Line Instructions", Ecology publication number 03-04-018. (Rule ID: 199) The Help tab definition of "i" in the A-9 origin code section reads: i. The waste stream is recurrent: it was generated on-site from a production process, a service activity, or a routine cleanup (including off-specification or spent chemicals). This waste is from a routine Laboratory Analystical production process. I will use G19 in place of G22 in order to submit. Please let me know your preference. Thank you.

Facility ID: 933731
Data Year: 2012
Comments: Misc R&D protocols

Facility ID: 933731
Data Year: 2012
Comments: Misc R&D protocols

Facility ID: 933731
Data Year: 2012
Comments: Misc R&D protocols

Facility ID: 933731
Data Year: 2012
Comments: Off Site Neutralization

Facility Site ID Number: 933731
EPA ID: WAH000022664
NAICS: 541711
SWC Desc: WP02, WSC2, WT02
FWC Desc: D001, D002, D003, D004, D007, D009, D010, D011, D022, F002, F003, F005, P014, P098, P105, U003, U007, U044, U056, U067, U080, U112, U117, U122, U123, U133, U188, U196, U200, U211, U219, U220, U236
Form Comm: Not reported
Data Year: 2013
Permit by Rule: False
Treatment by Generator: False
Mixed radioactive waste: False
Importer of hazardous waste: False
Immediate recycler: False
Treatment/Storage/Disposal/Recycling Facility: False
Generator of dangerous fuel waste: False
Generator marketing to burner: False
Other marketers (i.e., blender, distributor, etc.): False
Utility boiler burner: False
Industry boiler burner: False
Industrial Furnace: False
Smelter defferal: False
Universal waste - batteries - generate: False
Universal waste - thermostats - generate: False
Universal waste - mercury - generate: False

INSTITUTE FOR SYSTEMS BIOLOGY (Continued) **1007265713**

Universal waste - lamps - generate:	False
Universal waste - batteries - accumulate:	False
Universal waste - thermostats - accumulate:	False
Universal waste - mercury - accumulate:	False
Universal waste - lamps - accumulate:	False
Destination Facility for Universal Waste:	False
Off-specification used oil burner - utility boiler:	False
Off-specification used oil burner - industrial boiler:	False
Off-specification used oil burner - industrial furnace:	False
Tax Reg #:	601986344
Business Type:	Biomedical research
Mail Name:	Institute for Systems Biology
Mail addr line1:	401 Terry Ave N
Mail city,st,zip:	Seattle, WA 98109
Mail country:	UNITED STATES
Legal org name:	Lake Union II, LLC
Legal org type:	Private
Legal addr line1:	401 Terry Ave N
Legal city,st,zip:	Seattle, WA 98109
Legal country:	UNITED STATES
Legal phone nbr:	206-732-1200
Legal effective date:	01/01/2000
Land org name:	Kilroy Realty Corporation
Land org type:	Private
Land person name:	Not reported
Land addr line1:	12200 West Olympic Boulevard, Suite 200
Land city,st,zip:	Los Angeles, CA 90064
Land country:	UNITED STATES
Land phone nbr:	(310) 481-8400
Operator org name:	Institute for Systems Biology
Operator org type:	Private
Operator addr line1:	401 Terry Ave N
Operator city,st,zip:	Seattle, WA 98109
Operator country:	UNITED STATES
Operator phone nbr:	206-732-1200
Operator effective date:	04/08/2011
Site contact name:	Chris Carney
Site contact addr line1:	401 Terry Ave N
Site Contact City/State/ Zip:	Seattle, WA 98109
Site Contact Country:	UNITED STATES
Site Contact Phone #:	206-732-1234
Site Contact EMail:	ccarney@systemsbiology.org
Form Contact NAME:	Chris Carney
Form Contact ADDR LINE1:	401 Terry Ave N
Form Contact City,ST,Zip:	Seattle, WA 98109
Form Contact Country:	UNITED STATES
Form Contact Phone #:	206-732-1234
Form Contact EMail:	ccarney@systemsbiology.org
Gen Status CD:	MQG
Monthly Generation:	False
Batch Generation:	True
One Time Generation:	False
Transport Own Waste:	False
Tranports Other Waste:	False
Recycler Onsite:	False
Transfer Facility:	False
Other Exemption:	Not reported

INSTITUTE FOR SYSTEMS BIOLOGY (Continued) **1007265713**

UW Battery Gen: False
Used Oil Transporter: False
Used Oil Transfer Facility: False
Used Oil Processor: False
Used Oil Refiner: False
Used Oil Fuel Marketer Directs Shipments: False
Used Oil Fuel Marketer Meets Specs: False

Waste Streams Generated:

Facility ID: 933731
Data Year: 2008
Description: Waste corrosive liquid
Mix: False
Reported Qty: 10 LB
Kilo Qty: 4.5360000780192014
Density No: 0
Density Qty: Not reported

Facility ID: 933731
Data Year: 2008
Description: Corrosive solid
Mix: False
Reported Qty: 20 LB
Kilo Qty: 9.0720001560384027
Density No: 0
Density Qty: Not reported

Facility ID: 933731
Data Year: 2008
Description: Waste toxic liquid
Mix: False
Reported Qty: 50 LB
Kilo Qty: 22.680000390096009
Density No: 0
Density Qty: Not reported

Facility ID: 933731
Data Year: 2008
Description: Chloroform and phenol contaminate lab debris
Mix: False
Reported Qty: 12010 LB
Kilo Qty: 5447.7360937010608
Density No: 0
Density Qty: Not reported

Facility ID: 933731
Data Year: 2008
Description: Waste ethanol solution
Mix: False
Reported Qty: 4958 LB
Kilo Qty: 2248.9488386819203
Density No: 0
Density Qty: Not reported

Facility ID: 933731
Data Year: 2011
Description: Class 8 (ACID) LabPack (DW)

INSTITUTE FOR SYSTEMS BIOLOGY (Continued) **1007265713**

Mix:	False
Reported Qty:	90 LB
Kilo Qty:	40.8240007
Density No:	0
Density Qty:	Not reported
Facility ID:	933731
Data Year:	2011
Description:	Class 5.1 Oxidiaer LabPack (DW)
Mix:	False
Reported Qty:	2 LB
Kilo Qty:	0.90720001
Density No:	0
Density Qty:	Not reported
Facility ID:	933731
Data Year:	2011
Description:	Class 3 LabPack (DW)
Mix:	False
Reported Qty:	19 LB
Kilo Qty:	8.61840014
Density No:	0
Density Qty:	Not reported
Facility ID:	933731
Data Year:	2011
Description:	Arsenic (III) Oxide
Mix:	False
Reported Qty:	1 LB
Kilo Qty:	0.45360000
Density No:	0
Density Qty:	Not reported
Facility ID:	933731
Data Year:	2011
Description:	Potassium Cyanide
Mix:	False
Reported Qty:	1 LB
Kilo Qty:	0.45360000
Density No:	0
Density Qty:	Not reported
Facility ID:	933731
Data Year:	2011
Description:	Flammable, Corrosive LabPack
Mix:	False
Reported Qty:	4 LB
Kilo Qty:	1.81440003
Density No:	0
Density Qty:	Not reported
Facility ID:	933731
Data Year:	2011
Description:	Aerosols
Mix:	False
Reported Qty:	15 LB
Kilo Qty:	6.80400011

INSTITUTE FOR SYSTEMS BIOLOGY (Continued) **1007265713**

Density No: 0
Density Qty: Not reported

Facility ID: 933731
Data Year: 2011
Description: Phenol/Chloroform Contaminated Pipettes and Cuvettes
Mix: False
Reported Qty: 95 LB
Kilo Qty: 43.0920007
Density No: 0
Density Qty: Not reported

Facility ID: 933731
Data Year: 2011
Description: HPLC Solvent/Waste Water
Mix: False
Reported Qty: 5141.60999 LB
Kilo Qty: 2332.23433
Density No: 0
Density Qty: Not reported

Facility ID: 933731
Data Year: 2011
Description: Class 9 Lab Pack
Mix: False
Reported Qty: 15 LB
Kilo Qty: 6.80400011
Density No: 0
Density Qty: Not reported

Facility ID: 933731
Data Year: 2012
Description: Mercury Lab Pack
Mix: False
Reported Qty: 20 LB
Kilo Qty: 9.07200015
Density No: 0
Density Qty: Not reported

Facility ID: 933731
Data Year: 2012
Description: Class 9 Lab Pack
Mix: False
Reported Qty: 6 LB
Kilo Qty: 2.72160004
Density No: 0
Density Qty: Not reported

Facility ID: 933731
Data Year: 2012
Description: Class 8 (ALKALINE) Lab Pack
Mix: False
Reported Qty: 4 LB
Kilo Qty: 1.81440003
Density No: 0
Density Qty: Not reported

INSTITUTE FOR SYSTEMS BIOLOGY (Continued) **1007265713**

Facility ID: 933731
Data Year: 2012
Description: Class 6.1 Poison Lab Pack - EHW
Mix: False
Reported Qty: 1 LB
Kilo Qty: 0.45360000
Density No: 0
Density Qty: Not reported

Facility ID: 933731
Data Year: 2012
Description: Class 6.1 Poison Lab Pack
Mix: False
Reported Qty: 61 LB
Kilo Qty: 27.6696004
Density No: 0
Density Qty: Not reported

Shipments Sent:
Facility ID: 933731
Data Year: 2011
Shipment sent data: 2011-08-01 00:00:00
Reported Qty: 80 LB
Kilo Qty: 36.2880006

Facility ID: 933731
Data Year: 2011
Shipment sent data: 2011-08-01 00:00:00
Reported Qty: 10 LB
Kilo Qty: 4.53600007

Facility ID: 933731
Data Year: 2011
Shipment sent data: 2011-08-01 00:00:00
Reported Qty: 4 LB
Kilo Qty: 1.81440003

Facility ID: 933731
Data Year: 2011
Shipment sent data: 2011-08-01 00:00:00
Reported Qty: 2 LB
Kilo Qty: 0.90720001

Facility ID: 933731
Data Year: 2011
Shipment sent data: 2011-06-06 00:00:00
Reported Qty: 15 LB
Kilo Qty: 6.80400011

Facility ID: 933731
Data Year: 2011
Shipment sent data: 2011-08-01 00:00:00
Reported Qty: 1 LB
Kilo Qty: 0.45360000

Facility ID: 933731
Data Year: 2011

INSTITUTE FOR SYSTEMS BIOLOGY (Continued) **1007265713**

Shipment sent data: 2011-08-01 00:00:00
Reported Qty: 1 LB
Kilo Qty: 0.45360000

Facility ID: 933731
Data Year: 2011
Shipment sent data: 2011-08-01 00:00:00
Reported Qty: 2 LB
Kilo Qty: 0.90720001

Facility ID: 933731
Data Year: 2011
Shipment sent data: 2011-08-01 00:00:00
Reported Qty: 2 LB
Kilo Qty: 0.90720001

Facility ID: 933731
Data Year: 2011
Shipment sent data: 2011-08-01 00:00:00
Reported Qty: 15 LB
Kilo Qty: 6.80400011

Facility ID: 933731
Data Year: 2011
Shipment sent data: 2011-12-28 00:00:00
Reported Qty: 95 LB
Kilo Qty: 43.0920007

Facility ID: 933731
Data Year: 2011
Shipment sent data: 2011-12-28 00:00:00
Reported Qty: 900.720000 LB
Kilo Qty: 408.566599

Facility ID: 933731
Data Year: 2011
Shipment sent data: 2011-11-28 00:00:00
Reported Qty: 900.720000 LB
Kilo Qty: 408.566599

Facility ID: 933731
Data Year: 2011
Shipment sent data: 2011-10-12 00:00:00
Reported Qty: 900.720000 LB
Kilo Qty: 408.566599

Facility ID: 933731
Data Year: 2011
Shipment sent data: 2011-09-02 00:00:00
Reported Qty: 675.539999 LB
Kilo Qty: 306.424949

Facility ID: 933731
Data Year: 2011
Shipment sent data: 2011-08-01 00:00:00
Reported Qty: 675.539999 LB
Kilo Qty: 306.424949

INSTITUTE FOR SYSTEMS BIOLOGY (Continued) **1007265713**

Facility ID: 933731
Data Year: 2011
Shipment sent data: 2011-07-07 00:00:00
Reported Qty: 638.009999 LB
Kilo Qty: 289.401340

Facility ID: 933731
Data Year: 2011
Shipment sent data: 2011-06-06 00:00:00
Reported Qty: 450.360000 LB
Kilo Qty: 204.283299

Facility ID: 933731
Data Year: 2011
Shipment sent data: 2011-08-01 00:00:00
Reported Qty: 15 LB
Kilo Qty: 6.80400011

Facility ID: 933731
Data Year: 2012
Shipment sent data: 2012-12-06 00:00:00
Reported Qty: 1 LB
Kilo Qty: 0.45360000

Waste Stream Comments:
Facility ID: 933731
Data Year: 2006
Comments: PPE, CLEANUP MATERIALS AND OTHER CHEMICALLY CONTAMINATED DEBRIS

Facility ID: 933731
Data Year: 2006
Comments: Waste producted from chemical additives to laboratory samples for perservation and preparation.

Facility ID: 933731
Data Year: 2007
Comments: chemically contaminated debris generated in an analytical laboratory environement.

Facility ID: 933731
Data Year: 2007
Comments: mixture of lab wastes containing phenol and chloroform.

Facility ID: 933731
Data Year: 2007
Comments: mixture of lab wastes containing phenol and chloroform.

Facility ID: 933731
Data Year: 2007
Comments: chemically contaminated debris generated in an analytical laboratory environement.

Facility ID: 933731
Data Year: 2008
Comments: Lab debris contaminated with chemicals during lab processes.

Facility ID: 933731

INSTITUTE FOR SYSTEMS BIOLOGY (Continued) **1007265713**

Data Year: 2011
Comments: Misc R&D assays

Facility ID: 933731
Data Year: 2011
Comments: I am receiving an error code that has "production process" listed in both "i" and "ii". These definitions are not the same as in the help menu, but the system will not let me submit. Error msg: The waste Source Code you reported in Section A-7 does not match the Origin Code you reported in Section A-9. Please correct the Source Code or the Origin Code. Wastes from production processes, service activities, routine clean-ups, and residuals from treating other waste streams are recurrent. Wastes from spill cleanups, production processes, services, and routine clean-up are non-recurrent. A chart showing Origin Codes and Source Codes in on the Annual Reporting Website at http://www.ecy.wa.gov/programs/hwtr/waste-report/index.html, and in the current "Dangerous Waste Annual Report Forms and Line by Line Instructions", Ecology publication number 03-04-018. (Rule ID: 199) The Help tab definition of "i" in the A-9 origin code section reads: i. The waste stream is recurrent: it was generated on-site from a production process, a service activity, or a routine cleanup (including off-specification or spent chemicals). This waste is from a routine Laboratory Analystical production process. I will use G19 in place of G22 in order to submit. Please let me know your preference. Thank you.

Facility ID: 933731
Data Year: 2011
Comments: I am receiving an error code that has "production process" listed in both "i" and "ii". These definitions are not the same as in the help menu, but the system will not let me submit. Error msg: The waste Source Code you reported in Section A-7 does not match the Origin Code you reported in Section A-9. Please correct the Source Code or the Origin Code. Wastes from production processes, service activities, routine clean-ups, and residuals from treating other waste streams are recurrent. Wastes from spill cleanups, production processes, services, and routine clean-up are non-recurrent. A chart showing Origin Codes and Source Codes in on the Annual Reporting Website at http://www.ecy.wa.gov/programs/hwtr/waste-report/index.html, and in the current "Dangerous Waste Annual Report Forms and Line by Line Instructions", Ecology publication number 03-04-018. (Rule ID: 199) The Help tab definition of "i" in the A-9 origin code section reads: i. The waste stream is recurrent: it was generated on-site from a production process, a service activity, or a routine cleanup (including off-specification or spent chemicals). This waste is from a routine Laboratory Analystical production process. I will use G19 in place of G22 in order to submit. Please let me know your preference. Thank you.

Facility ID: 933731
Data Year: 2011
Comments: Misc R&D protocols

Facility ID: 933731
Data Year: 2011
Comments: Misc R&D protocols

INSTITUTE FOR SYSTEMS BIOLOGY (Continued) **1007265713**

Facility ID: 933731
Data Year: 2011
Comments: Misc R&D protocols

Facility ID: 933731
Data Year: 2012
Comments: Misc R&D assays

Facility ID: 933731
Data Year: 2012
Comments: I am receiving an error code that has "production process" listed in both "i" and "ii". These definitions are not the same as in the help menu, but the system will not let me submit. Error msg: The waste Source Code you reported in Section A-7 does not match the Origin Code you reported in Section A-9. Please correct the Source Code or the Origin Code. Wastes from production processes, service activities, routine clean-ups, and residuals from treating other waste streams are recurrent. Wastes from spill cleanups, production processes, services, and routine clean-up are non-recurrent. A chart showing Origin Codes and Source Codes in on the Annual Reporting Website at http://www.ecy.wa.gov/programs/hwtr/waste-report/index.html, and in the current "Dangerous Waste Annual Report Forms and Line by Line Instructions", Ecology publication number 03-04-018. (Rule ID: 199) The Help tab definition of "i" in the A-9 origin code section reads: i. The waste stream is recurrent: it was generated on-site from a production process, a service activity, or a routine cleanup (including off-specification or spent chemicals). This waste is from a routine Laboratory Analystical production process. I will use G19 in place of G22 in order to submit. Please let me know your preference. Thank you.

Facility ID: 933731
Data Year: 2012
Comments: I am receiving an error code that has "production process" listed in both "i" and "ii". These definitions are not the same as in the help menu, but the system will not let me submit. Error msg: The waste Source Code you reported in Section A-7 does not match the Origin Code you reported in Section A-9. Please correct the Source Code or the Origin Code. Wastes from production processes, service activities, routine clean-ups, and residuals from treating other waste streams are recurrent. Wastes from spill cleanups, production processes, services, and routine clean-up are non-recurrent. A chart showing Origin Codes and Source Codes in on the Annual Reporting Website at http://www.ecy.wa.gov/programs/hwtr/waste-report/index.html, and in the current "Dangerous Waste Annual Report Forms and Line by Line Instructions", Ecology publication number 03-04-018. (Rule ID: 199) The Help tab definition of "i" in the A-9 origin code section reads: i. The waste stream is recurrent: it was generated on-site from a production process, a service activity, or a routine cleanup (including off-specification or spent chemicals). This waste is from a routine Laboratory Analystical production process. I will use G19 in place of G22 in order to submit. Please let me know your preference. Thank you.

Facility ID: 933731
Data Year: 2012
Comments: Misc R&D protocols

INSTITUTE FOR SYSTEMS BIOLOGY (Continued) **1007265713**

Facility ID: 933731
Data Year: 2012
Comments: Misc R&D protocols

Facility ID: 933731
Data Year: 2012
Comments: Misc R&D protocols

Facility ID: 933731
Data Year: 2012
Comments: Off Site Neutralization

Facility Site ID Number: 933731
EPA ID: WAH000022664
NAICS: 54171
SWC Desc: WT02-ToxicWT02. WL02
FWC Desc: D001-Ignitable D002-Corrosive D0022 F003 U044 U186.U044D001, D002, D0022,
Form Comm: All waste is labpacked.
Data Year: Not reported
Permit by Rule: False
Treatment by Generator: False
Mixed radioactive waste: False
Importer of hazardous waste: False
Immediate recycler: False
Treatment/Storage/Disposal/Recycling Facility: False
Generator of dangerous fuel waste: False
Generator marketing to burner: False
Other marketers (i.e., blender, distributor, etc.): False
Utility boiler burner: False
Industry boiler burner: False
Industrial Furnace: False
Smelter defferal: False
Universal waste - batteries - generate: False
Universal waste - thermostats - generate: False
Universal waste - mercury - generate: False
Universal waste - lamps - generate: False
Universal waste - batteries - accumulate: False
Universal waste - thermostats - accumulate: False
Universal waste - mercury - accumulate: False
Universal waste - lamps - accumulate: False
Destination Facility for Universal Waste: False
Off-specification used oil burner - utility boiler: False
Off-specification used oil burner - industrial boiler: False
Off-specification used oil burner - industrial furnace: False
Tax Reg #: 602260351
Business Type: research & development bi
Mail Name: Rosetta Inpharmatics LLC
Mail addr line1: 401 Terry Ave N
Mail city,st,zip: Seattle, WA 98109
Mail country: UNITED STATES
Legal org name: Lake Union II, LLC
Legal org type: Private
Legal addr line1: PO Box 100
Legal city,st,zip: Whitehouse Station, NJ 08889
Legal country: UNITED STATES

INSTITUTE FOR SYSTEMS BIOLOGY (Continued) **1007265713**

Legal phone nbr:	(908)423-1000
Legal effective date:	07/19/2001
Land org name:	Lake Union II, LLC
Land org type:	Private
Land person name:	Not reported
Land addr line1:	225 108th Ave NE
Land addr line2:	Ste 400
Land city,st,zip:	Bellevue, WA 98004
Land country:	UNITED STATES
Land phone nbr:	(425)452-3700
Operator org name:	Rosetta Inpharmatics, LLC
Operator org type:	Private
Operator addr line1:	401 Terry Ave N
Operator city,st,zip:	Seattle, WA 98109
Operator country:	UNITED STATES
Operator phone nbr:	(206)636-6375
Operator effective date:	01/02/2004
Site contact name:	Horace Lee
Site contact addr line1:	401 Terry Ave N
Site Contact City/State/ Zip:	Seattle, WA 98109
Site Contact Country:	UNITED STATES
Site Contact Phone #:	(206)636-6375
Site Contact EMail:	horace_lee@merck.com
Form Contact NAME:	Horace Lee
Form Contact ADDR LINE1:	401 Terry Ave N
Form Contact City,ST,Zip:	Seattle, WA 98109
Form Contact Country:	UNITED STATES
Form Contact Phone #:	(206)636-6375
Form Contact EMail:	horace_lee@merck.com
Gen Status CD:	MQG
Monthly Generation:	True
Batch Generation:	False
One Time Generation:	False
Transport Own Waste:	False
Tranports Other Waste:	False
Recycler Onsite:	False
Transfer Facility:	False
Other Exemption:	Not reported
UW Battery Gen:	False
Used Oil Transporter:	False
Used Oil Transfer Facility:	False
Used Oil Processor:	False
Used Oil Refiner:	False
Used Oil Fuel Marketer Directs Shipments:	False
Used Oil Fuel Marketer Meets Specs:	False

Waste Streams Generated:

Facility ID:	933731
Data Year:	2008
Description:	Waste corrosive liquid
Mix:	False
Reported Qty:	10 LB
Kilo Qty:	4.5360000780192014
Density No:	0
Density Qty:	Not reported

Facility ID:	933731

INSTITUTE FOR SYSTEMS BIOLOGY (Continued) **1007265713**

Data Year: 2008
Description: Corrosive solid
Mix: False
Reported Qty: 20 LB
Kilo Qty: 9.0720001560384027
Density No: 0
Density Qty: Not reported

Facility ID: 933731
Data Year: 2008
Description: Waste toxic liquid
Mix: False
Reported Qty: 50 LB
Kilo Qty: 22.680000390096009
Density No: 0
Density Qty: Not reported

Facility ID: 933731
Data Year: 2008
Description: Chloroform and phenol contaminate lab debris
Mix: False
Reported Qty: 12010 LB
Kilo Qty: 5447.7360937010608
Density No: 0
Density Qty: Not reported

Facility ID: 933731
Data Year: 2008
Description: Waste ethanol solution
Mix: False
Reported Qty: 4958 LB
Kilo Qty: 2248.9488386819203
Density No: 0
Density Qty: Not reported

Facility ID: 933731
Data Year: 2011
Description: Class 8 (ACID) LabPack (DW)
Mix: False
Reported Qty: 90 LB
Kilo Qty: 40.8240007
Density No: 0
Density Qty: Not reported

Facility ID: 933731
Data Year: 2011
Description: Class 5.1 Oxidiaer LabPack (DW)
Mix: False
Reported Qty: 2 LB
Kilo Qty: 0.90720001
Density No: 0
Density Qty: Not reported

Facility ID: 933731
Data Year: 2011
Description: Class 3 LabPack (DW)
Mix: False

INSTITUTE FOR SYSTEMS BIOLOGY (Continued) **1007265713**

Reported Qty: 19 LB
Kilo Qty: 8.61840014
Density No: 0
Density Qty: Not reported

Facility ID: 933731
Data Year: 2011
Description: Arsenic (III) Oxide
Mix: False
Reported Qty: 1 LB
Kilo Qty: 0.45360000
Density No: 0
Density Qty: Not reported

Facility ID: 933731
Data Year: 2011
Description: Potassium Cyanide
Mix: False
Reported Qty: 1 LB
Kilo Qty: 0.45360000
Density No: 0
Density Qty: Not reported

Facility ID: 933731
Data Year: 2011
Description: Flammable, Corrosive LabPack
Mix: False
Reported Qty: 4 LB
Kilo Qty: 1.81440003
Density No: 0
Density Qty: Not reported

Facility ID: 933731
Data Year: 2011
Description: Aerosols
Mix: False
Reported Qty: 15 LB
Kilo Qty: 6.80400011
Density No: 0
Density Qty: Not reported

Facility ID: 933731
Data Year: 2011
Description: Phenol/Chloroform Contaminated Pipettes and Cuvettes
Mix: False
Reported Qty: 95 LB
Kilo Qty: 43.0920007
Density No: 0
Density Qty: Not reported

Facility ID: 933731
Data Year: 2011
Description: HPLC Solvent/Waste Water
Mix: False
Reported Qty: 5141.60999 LB
Kilo Qty: 2332.23433
Density No: 0

INSTITUTE FOR SYSTEMS BIOLOGY (Continued) **1007265713**

Density Qty: Not reported

Facility ID: 933731
Data Year: 2011
Description: Class 9 Lab Pack
Mix: False
Reported Qty: 15 LB
Kilo Qty: 6.80400011
Density No: 0
Density Qty: Not reported

Facility ID: 933731
Data Year: 2012
Description: Mercury Lab Pack
Mix: False
Reported Qty: 20 LB
Kilo Qty: 9.07200015
Density No: 0
Density Qty: Not reported

Facility ID: 933731
Data Year: 2012
Description: Class 9 Lab Pack
Mix: False
Reported Qty: 6 LB
Kilo Qty: 2.72160004
Density No: 0
Density Qty: Not reported

Facility ID: 933731
Data Year: 2012
Description: Class 8 (ALKALINE) Lab Pack
Mix: False
Reported Qty: 4 LB
Kilo Qty: 1.81440003
Density No: 0
Density Qty: Not reported

Facility ID: 933731
Data Year: 2012
Description: Class 6.1 Poison Lab Pack - EHW
Mix: False
Reported Qty: 1 LB
Kilo Qty: 0.45360000
Density No: 0
Density Qty: Not reported

Facility ID: 933731
Data Year: 2012
Description: Class 6.1 Poison Lab Pack
Mix: False
Reported Qty: 61 LB
Kilo Qty: 27.6696004
Density No: 0
Density Qty: Not reported

INSTITUTE FOR SYSTEMS BIOLOGY (Continued) **1007265713**

Shipments Sent:

Facility ID:	933731
Data Year:	2011
Shipment sent data:	2011-08-01 00:00:00
Reported Qty:	80 LB
Kilo Qty:	36.2880006
Facility ID:	933731
Data Year:	2011
Shipment sent data:	2011-08-01 00:00:00
Reported Qty:	10 LB
Kilo Qty:	4.53600007
Facility ID:	933731
Data Year:	2011
Shipment sent data:	2011-08-01 00:00:00
Reported Qty:	4 LB
Kilo Qty:	1.81440003
Facility ID:	933731
Data Year:	2011
Shipment sent data:	2011-08-01 00:00:00
Reported Qty:	2 LB
Kilo Qty:	0.90720001
Facility ID:	933731
Data Year:	2011
Shipment sent data:	2011-06-06 00:00:00
Reported Qty:	15 LB
Kilo Qty:	6.80400011
Facility ID:	933731
Data Year:	2011
Shipment sent data:	2011-08-01 00:00:00
Reported Qty:	1 LB
Kilo Qty:	0.45360000
Facility ID:	933731
Data Year:	2011
Shipment sent data:	2011-08-01 00:00:00
Reported Qty:	1 LB
Kilo Qty:	0.45360000
Facility ID:	933731
Data Year:	2011
Shipment sent data:	2011-08-01 00:00:00
Reported Qty:	2 LB
Kilo Qty:	0.90720001
Facility ID:	933731
Data Year:	2011
Shipment sent data:	2011-08-01 00:00:00
Reported Qty:	2 LB
Kilo Qty:	0.90720001
Facility ID:	933731
Data Year:	2011

INSTITUTE FOR SYSTEMS BIOLOGY (Continued) **1007265713**

Shipment sent data: 2011-08-01 00:00:00
Reported Qty: 15 LB
Kilo Qty: 6.80400011

Facility ID: 933731
Data Year: 2011
Shipment sent data: 2011-12-28 00:00:00
Reported Qty: 95 LB
Kilo Qty: 43.0920007

Facility ID: 933731
Data Year: 2011
Shipment sent data: 2011-12-28 00:00:00
Reported Qty: 900.720000 LB
Kilo Qty: 408.566599

Facility ID: 933731
Data Year: 2011
Shipment sent data: 2011-11-28 00:00:00
Reported Qty: 900.720000 LB
Kilo Qty: 408.566599

Facility ID: 933731
Data Year: 2011
Shipment sent data: 2011-10-12 00:00:00
Reported Qty: 900.720000 LB
Kilo Qty: 408.566599

Facility ID: 933731
Data Year: 2011
Shipment sent data: 2011-09-02 00:00:00
Reported Qty: 675.539999 LB
Kilo Qty: 306.424949

Facility ID: 933731
Data Year: 2011
Shipment sent data: 2011-08-01 00:00:00
Reported Qty: 675.539999 LB
Kilo Qty: 306.424949

Facility ID: 933731
Data Year: 2011
Shipment sent data: 2011-07-07 00:00:00
Reported Qty: 638.009999 LB
Kilo Qty: 289.401340

Facility ID: 933731
Data Year: 2011
Shipment sent data: 2011-06-06 00:00:00
Reported Qty: 450.360000 LB
Kilo Qty: 204.283299

Facility ID: 933731
Data Year: 2011
Shipment sent data: 2011-08-01 00:00:00
Reported Qty: 15 LB
Kilo Qty: 6.80400011

INSTITUTE FOR SYSTEMS BIOLOGY (Continued) **1007265713**

Facility ID: 933731
Data Year: 2012
Shipment sent data: 2012-12-06 00:00:00
Reported Qty: 1 LB
Kilo Qty: 0.45360000

Waste Stream Comments:

Facility ID: 933731
Data Year: 2006
Comments: PPE, CLEANUP MATERIALS AND OTHER CHEMICALLY CONTAMINATED DEBRIS

Facility ID: 933731
Data Year: 2006
Comments: Waste producted from chemical additives to laboratory samples for perservation and preparation.

Facility ID: 933731
Data Year: 2007
Comments: chemically contaminated debris generated in an analytical laboratory environement.

Facility ID: 933731
Data Year: 2007
Comments: mixture of lab wastes containing phenol and chloroform.

Facility ID: 933731
Data Year: 2007
Comments: mixture of lab wastes containing phenol and chloroform.

Facility ID: 933731
Data Year: 2007
Comments: chemically contaminated debris generated in an analytical laboratory environement.

Facility ID: 933731
Data Year: 2008
Comments: Lab debris contaminated with chemicals during lab processes.

Facility ID: 933731
Data Year: 2011
Comments: Misc R&D assays

Facility ID: 933731
Data Year: 2011
Comments: I am receiving an error code that has "production process" listed in both "i" and "ii". These definitions are not the same as in the help menu, but the system will not let me submit. Error msg: The waste Source Code you reported in Section A-7 does not match the Origin Code you reported in Section A-9. Please correct the Source Code or the Origin Code. Wastes from production processes, service activities, routine clean-ups, and residuals from treating other waste streams are recurrent. Wastes from spill cleanups, production processes, services, and routine clean-up are non-recurrent. A chart showing Origin Codes and Source Codes in on the Annual Reporting Website at http://www.ecy.wa.gov/programs/hwtr/waste-report/index.html, and in the current "Dangerous Waste Annual Report Forms and Line by Line Instructions", Ecology publication number 03-04-018. (Rule ID:

INSTITUTE FOR SYSTEMS BIOLOGY (Continued) **1007265713**

199) The Help tab definition of "i" in the A-9 origin code section reads: i. The waste stream is recurrent: it was generated on-site from a production process, a service activity, or a routine cleanup (including off-specification or spent chemicals). This waste is from a routine Laboratory Analystical production process. I will use G19 in place of G22 in order to submit. Please let me know your preference. Thank you.

Facility ID: 933731
Data Year: 2011
Comments: I am receiving an error code that has "production process" listed in both "i" and "ii". These definitions are not the same as in the help menu, but the system will not let me submit. Error msg: The waste Source Code you reported in Section A-7 does not match the Origin Code you reported in Section A-9. Please correct the Source Code or the Origin Code. Wastes from production processes, service activities, routine clean-ups, and residuals from treating other waste streams are recurrent. Wastes from spill cleanups, production processes, services, and routine clean-up are non-recurrent. A chart showing Origin Codes and Source Codes in on the Annual Reporting Website at http://www.ecy.wa.gov/programs/hwtr/waste-report/index.html, and in the current "Dangerous Waste Annual Report Forms and Line by Line Instructions", Ecology publication number 03-04-018. (Rule ID: 199) The Help tab definition of "i" in the A-9 origin code section reads: i. The waste stream is recurrent: it was generated on-site from a production process, a service activity, or a routine cleanup (including off-specification or spent chemicals). This waste is from a routine Laboratory Analystical production process. I will use G19 in place of G22 in order to submit. Please let me know your preference. Thank you.

Facility ID: 933731
Data Year: 2011
Comments: Misc R&D protocols

Facility ID: 933731
Data Year: 2011
Comments: Misc R&D protocols

Facility ID: 933731
Data Year: 2011
Comments: Misc R&D protocols

Facility ID: 933731
Data Year: 2012
Comments: Misc R&D assays

Facility ID: 933731
Data Year: 2012
Comments: I am receiving an error code that has "production process" listed in both "i" and "ii". These definitions are not the same as in the help menu, but the system will not let me submit. Error msg: The waste Source Code you reported in Section A-7 does not match the Origin Code you reported in Section A-9. Please correct the Source Code or the Origin Code. Wastes from production processes, service activities, routine clean-ups, and residuals from treating other waste streams are recurrent. Wastes from spill cleanups, production processes, services,

INSTITUTE FOR SYSTEMS BIOLOGY (Continued) **1007265713**

and routine clean-up are non-recurrent. A chart showing Origin Codes and Source Codes in on the Annual Reporting Website at http://www.ecy.wa.gov/programs/hwtr/waste-report/index.html, and in the current "Dangerous Waste Annual Report Forms and Line by Line Instructions", Ecology publication number 03-04-018. (Rule ID: 199) The Help tab definition of "i" in the A-9 origin code section reads: i. The waste stream is recurrent: it was generated on-site from a production process, a service activity, or a routine cleanup (including off-specification or spent chemicals). This waste is from a routine Laboratory Analystical production process. I will use G19 in place of G22 in order to submit. Please let me know your preference. Thank you.

Facility ID: 933731
Data Year: 2012
Comments: I am receiving an error code that has "production process" listed in both "i" and "ii". These definitions are not the same as in the help menu, but the system will not let me submit. Error msg: The waste Source Code you reported in Section A-7 does not match the Origin Code you reported in Section A-9. Please correct the Source Code or the Origin Code. Wastes from production processes, service activities, routine clean-ups, and residuals from treating other waste streams are recurrent. Wastes from spill cleanups, production processes, services, and routine clean-up are non-recurrent. A chart showing Origin Codes and Source Codes in on the Annual Reporting Website at http://www.ecy.wa.gov/programs/hwtr/waste-report/index.html, and in the current "Dangerous Waste Annual Report Forms and Line by Line Instructions", Ecology publication number 03-04-018. (Rule ID: 199) The Help tab definition of "i" in the A-9 origin code section reads: i. The waste stream is recurrent: it was generated on-site from a production process, a service activity, or a routine cleanup (including off-specification or spent chemicals). This waste is from a routine Laboratory Analystical production process. I will use G19 in place of G22 in order to submit. Please let me know your preference. Thank you.

Facility ID: 933731
Data Year: 2012
Comments: Misc R&D protocols

Facility ID: 933731
Data Year: 2012
Comments: Misc R&D protocols

Facility ID: 933731
Data Year: 2012
Comments: Misc R&D protocols

Facility ID: 933731
Data Year: 2012
Comments: Off Site Neutralization

Facility Site ID Number: 22138
EPA ID: WAH000035184
NAICS: 541380
SWC Desc: WT02

INSTITUTE FOR SYSTEMS BIOLOGY (Continued) **1007265713**

FWC Desc:	D001 D002 D022
Form Comm:	Not reported
Data Year:	2010
Permit by Rule:	False
Treatment by Generator:	False
Mixed radioactive waste:	False
Importer of hazardous waste:	False
Immediate recycler:	False
Treatment/Storage/Disposal/Recycling Facility:	False
Generator of dangerous fuel waste:	False
Generator marketing to burner:	False
Other marketers (i.e., blender, distributor, etc.):	False
Utility boiler burner:	False
Industry boiler burner:	False
Industrial Furnace:	False
Smelter defferal:	False
Universal waste - batteries - generate:	False
Universal waste - thermostats - generate:	False
Universal waste - mercury - generate:	False
Universal waste - lamps - generate:	False
Universal waste - batteries - accumulate:	False
Universal waste - thermostats - accumulate:	False
Universal waste - mercury - accumulate:	False
Universal waste - lamps - accumulate:	False
Destination Facility for Universal Waste:	False
Off-specification used oil burner - utility boiler:	False
Off-specification used oil burner - industrial boiler:	False
Off-specification used oil burner - industrial furnace:	False
Tax Reg #:	601875379
Business Type:	Testing Laboratories
Mail Name:	Covance Inc
Mail addr line1:	401 Terry Ave N
Mail city,st,zip:	Seattle, WA 98109
Mail country:	UNITED STATES
Legal org name:	Covance Inc
Legal org type:	Private
Legal addr line1:	210 Carnegie Center
Legal city,st,zip:	Princeton, NJ 08540
Legal country:	UNITED STATES
Legal phone nbr:	(609)452-8550
Legal effective date:	08/17/2009
Land org name:	Lake Union II LLC
Land org type:	Private
Land person name:	Not reported
Land addr line1:	225 108th Ave NE Ste 400
Land city,st,zip:	Bellevue, WA 98004
Land country:	UNITED STATES
Land phone nbr:	(425)452-3700
Operator org name:	Covance Inc
Operator org type:	Private
Operator addr line1:	401 Terry Ave N
Operator city,st,zip:	Seattle, WA 98109
Operator country:	UNITED STATES
Operator phone nbr:	(206)802-6502
Operator effective date:	08/17/2009
Site contact name:	Gar Johnson
Site contact addr line1:	401 Terry Ave N

INSTITUTE FOR SYSTEMS BIOLOGY (Continued) **1007265713**

Site Contact City/State/ Zip:	Seattle, WA 98109
Site Contact Country:	UNITED STATES
Site Contact Phone #:	(206)802-6666
Site Contact EMail:	gar.johnson@covance.com
Form Contact NAME:	Donna Capizzi
Form Contact ADDR LINE1:	210 Carnegie Center
Form Contact City,ST,Zip:	Princeton, NJ 08540
Form Contact Country:	UNITED STATES
Form Contact Phone #:	(609)452-4578
Form Contact EMail:	donna.capizzi@covance.com
Gen Status CD:	MQG
Monthly Generation:	True
Batch Generation:	False
One Time Generation:	False
Transport Own Waste:	False
Tranports Other Waste:	False
Recycler Onsite:	False
Transfer Facility:	False
Other Exemption:	Not reported
UW Battery Gen:	False
Used Oil Transporter:	False
Used Oil Transfer Facility:	False
Used Oil Processor:	False
Used Oil Refiner:	False
Used Oil Fuel Marketer Directs Shipments:	False
Used Oil Fuel Marketer Meets Specs:	False

Waste Streams Generated:

Facility ID:	22138
Data Year:	2009
Description:	Waste Toxic Solids, Organic n.o.s. (Chloroform, Phenol)
Mix:	False
Reported Qty:	5120 LB
Kilo Qty:	2322.4320399458311
Density No:	0
Density Qty:	Not reported

Facility ID:	22138
Data Year:	2009
Description:	Waste Ethanol solutions, 3, ii, RQ
Mix:	False
Reported Qty:	436 LB
Kilo Qty:	197.7696034016372
Density No:	0
Density Qty:	Not reported

Facility ID:	22138
Data Year:	2010
Description:	waste corrosive solids, toxic, nos, 8 (6.1).III lab pack
Mix:	False
Reported Qty:	7 LB
Kilo Qty:	3.1752000546134411
Density No:	0
Density Qty:	Not reported

Facility ID:	22138
Data Year:	2010

INSTITUTE FOR SYSTEMS BIOLOGY (Continued) **1007265713**

Description: waste hydrochloric acid solution 8.II lab pack
Mix: False
Reported Qty: 7 LB
Kilo Qty: 3.1752000546134411
Density No: 0
Density Qty: Not reported

Facility ID: 22138
Data Year: 2010
Description: waste toxic liquids, organic, nos, 6.1.III lab pack
Mix: False
Reported Qty: 12 LB
Kilo Qty: 5.4432000936230418
Density No: 0
Density Qty: Not reported

Facility ID: 22138
Data Year: 2010
Description: Waste Flammable solids, toxic, organic nos 4.1 (6.1), II Lab pack
Mix: False
Reported Qty: 7 LB
Kilo Qty: 3.1752000546134411
Density No: 0
Density Qty: Not reported

Facility ID: 22138
Data Year: 2010
Description: Waste Toxic Solids, Organic n.o.s. (Chloroform, Phenol)
Mix: False
Reported Qty: 10460 LB
Kilo Qty: 4744.6560816080846
Density No: 0
Density Qty: Not reported

Facility ID: 22138
Data Year: 2010
Description: Waste Ethanol solutions, 3, ii, RQ
Mix: False
Reported Qty: 1685 LB
Kilo Qty: 764.31601314623549
Density No: 0
Density Qty: Not reported

Facility ID: 22138
Data Year: 2011
Description: Waste Corrosive liquid, basic, inorganic, n.o.s.
Mix: False
Reported Qty: 20 LB
Kilo Qty: 9.07200015
Density No: 0
Density Qty: Not reported

Facility ID: 22138
Data Year: 2011
Description: Waste Formaldehyde solutions, flammable
Mix: False
Reported Qty: 5 LB

INSTITUTE FOR SYSTEMS BIOLOGY (Continued) **1007265713**

Kilo Qty: 2.26800003
Density No: 0
Density Qty: Not reported

Facility ID: 22138
Data Year: 2011
Description: Waste Flamable Liquids, NOS (Lab Pack)
Mix: False
Reported Qty: 60 LB
Kilo Qty: 27.2160004
Density No: 0
Density Qty: Not reported

Facility ID: 22138
Data Year: 2011
Description: waste hydrochloric acid solution 8.ll lab pack
Mix: False
Reported Qty: 5 LB
Kilo Qty: 2.26800003
Density No: 0
Density Qty: Not reported

Facility ID: 22138
Data Year: 2011
Description: Waste Toxic Solids, Organic n.o.s. (Chloroform, Phenol)
Mix: False
Reported Qty: 3780 LB
Kilo Qty: 1714.60802
Density No: 0
Density Qty: Not reported

Facility ID: 22138
Data Year: 2011
Description: Waste Ethanol solutions, 3, ii, RQ
Mix: False
Reported Qty: 580 LB
Kilo Qty: 263.088004
Density No: 0
Density Qty: Not reported

Facility ID: 22138
Data Year: 2012
Description: Toxic Liquids, Organic, N.O.S (Formamide), 6.1, PGII
Mix: False
Reported Qty: 40 LB
Kilo Qty: 18.1440003
Density No: 0
Density Qty: Not reported

Facility ID: 22138
Data Year: 2012
Description: Waste Toxic Solids, Organic n.o.s. (Chloroform, Phenol)
Mix: False
Reported Qty: 4110 LB
Kilo Qty: 1864.29603
Density No: 0
Density Qty: Not reported

INSTITUTE FOR SYSTEMS BIOLOGY (Continued) **1007265713**

Facility ID: 22138
Data Year: 2012
Description: Waste Ethanol solutions, 3, ii, RQ
Mix: False
Reported Qty: 675 LB
Kilo Qty: 306.180005
Density No: 0
Density Qty: Not reported

Facility ID: 22138
Data Year: 2013
Description: Waste Toxic Solids, Organic n.o.s. (Chloroform, Phenol)
Mix: False
Reported Qty: 3430 LB
Kilo Qty: 1555.84802
Density No: 0
Density Qty: Not reported

Facility ID: 22138
Data Year: 2013
Description: Waste Ethanol solutions, 3, ii, RQ
Mix: False
Reported Qty: 1085 LB
Kilo Qty: 492.156008
Density No: 0
Density Qty: Not reported

Facility ID: 22138
Data Year: 2014
Description: Waste Mercury Contaminated in Manufactured Articles
Mix: False
Reported Qty: 10 LB
Kilo Qty: 4.53600007
Density No: 0
Density Qty: Not reported

Shipments Sent:
Facility ID: 22138
Data Year: 2009
Shipment sent data: 12/17/2009
Reported Qty: 640 LB
Kilo Qty: 290.304004993229

Facility ID: 22138
Data Year: 2009
Shipment sent data: 10/8/2009
Reported Qty: 1520 LB
Kilo Qty: 689.472011858919

Facility ID: 22138
Data Year: 2009
Shipment sent data: 10/22/2009
Reported Qty: 700 LB
Kilo Qty: 317.520005461344

Facility ID: 22138
Data Year: 2009

INSTITUTE FOR SYSTEMS BIOLOGY (Continued) **1007265713**

Shipment sent data: 11/17/2009
Reported Qty: 500 LB
Kilo Qty: 226.80000390096

Facility ID: 22138
Data Year: 2009
Shipment sent data: 11/5/2009
Reported Qty: 560 LB
Kilo Qty: 254.016004369075

Facility ID: 22138
Data Year: 2009
Shipment sent data: 12/3/2009
Reported Qty: 800 LB
Kilo Qty: 362.880006241536

Facility ID: 22138
Data Year: 2009
Shipment sent data: 12/30/2009
Reported Qty: 400 LB
Kilo Qty: 181.440003120768

Facility ID: 22138
Data Year: 2009
Shipment sent data: 10/22/2009
Reported Qty: 40 LB
Kilo Qty: 18.1440003120768

Facility ID: 22138
Data Year: 2009
Shipment sent data: 11/17/2009
Reported Qty: 98 LB
Kilo Qty: 44.4528007645882

Facility ID: 22138
Data Year: 2009
Shipment sent data: 11/5/2009
Reported Qty: 193 LB
Kilo Qty: 87.5448015057706

Facility ID: 22138
Data Year: 2009
Shipment sent data: 12/3/2009
Reported Qty: 65 LB
Kilo Qty: 29.4840005071248

Facility ID: 22138
Data Year: 2009
Shipment sent data: 12/30/2009
Reported Qty: 40 LB
Kilo Qty: 18.1440003120768

Facility ID: 22138
Data Year: 2010
Shipment sent data: 4/9/2010
Reported Qty: 7 LB
Kilo Qty: 3.17520005461344

INSTITUTE FOR SYSTEMS BIOLOGY (Continued) **1007265713**

Facility ID: 22138
Data Year: 2010
Shipment sent data: 4/9/2010
Reported Qty: 7 LB
Kilo Qty: 3.17520005461344

Facility ID: 22138
Data Year: 2010
Shipment sent data: 4/8/2010
Reported Qty: 12 LB
Kilo Qty: 5.44320009362304

Facility ID: 22138
Data Year: 2010
Shipment sent data: 4/8/2010
Reported Qty: 7 LB
Kilo Qty: 3.17520005461344

Facility ID: 22138
Data Year: 2010
Shipment sent data: 12/30/2010
Reported Qty: 1200 LB
Kilo Qty: 544.320009362304

Facility ID: 22138
Data Year: 2010
Shipment sent data: 12/3/2010
Reported Qty: 400 LB
Kilo Qty: 181.440003120768

Facility ID: 22138
Data Year: 2010
Shipment sent data: 11/5/2010
Reported Qty: 120 LB
Kilo Qty: 54.4320009362304

Facility ID: 22138
Data Year: 2010
Shipment sent data: 10/22/2010
Reported Qty: 320 LB
Kilo Qty: 145.152002496614

Waste Stream Comments:
Facility ID: 22138
Data Year: 2009
Comments: A-8 following constituents (Acetone 0-1%) (Chloroform 0-1%) (Dimethyl Sullfoxide 0-1%) (Ethyl Alcohol (60-80%) (Methyl Alcohol 0-1%) (water 3-5%) (Guanidine Thiocyanate 20-25%) (Phenol Reagent 0-1%) (Beta-Mercaptoethanol 0-1%) (CYEster Dye 0-1%) (Bicarbanate Buffer 0-1%)

Facility ID: 22138
Data Year: 2009
Comments: A-7 Miscellaneous solid materials used in laboratory plactic (containers, tips, gloves), Paper (towels, bench sheets), and glass

Facility ID: 22138

INSTITUTE FOR SYSTEMS BIOLOGY (Continued) **1007265713**

Data Year: 2010
Comments: expired reagents

Facility ID: 22138
Data Year: 2010
Comments: expired reagents

Facility ID: 22138
Data Year: 2010
Comments: expired reagents

Facility ID: 22138
Data Year: 2010
Comments: A-7 Miscellaneous solid materials used in laboratory plactic (containers, tips, gloves), Paper (towels, bench sheets), and glass

Facility ID: 22138
Data Year: 2010
Comments: A-8 following constituents (Acetone 0-1%) (Chloroform 0-1%) (Dimethyl Sullfoxide 0-1%) (Ethyl Alcohol (60-80%) (Methyl Alcohol 0-1%) (water 3-5%) (Guanidine Thiocyanate 20-25%) (Phenol Reagent 0-1%) (Beta-Mercaptoethanol 0-1%) (CYEster Dye 0-1%) (Bicarbanate Buffer 0-1%)

Facility ID: 22138
Data Year: 2011
Comments: A-7 Miscellaneous solid materials used in laboratory plactic (containers, tips, gloves), Paper (towels, bench sheets), and glass

Facility ID: 22138
Data Year: 2011
Comments: expired reagents

Facility ID: 22138
Data Year: 2011
Comments: A-8 following constituents (Acetone 0-1%) (Chloroform 0-1%) (Dimethyl Sullfoxide 0-1%) (Ethyl Alcohol (60-80%) (Methyl Alcohol 0-1%) (water 3-5%) (Guanidine Thiocyanate 20-25%) (Phenol Reagent 0-1%) (Beta-Mercaptoethanol 0-1%) (CYEster Dye 0-1%) (Bicarbanate Buffer 0-1%)

Facility ID: 22138
Data Year: 2012
Comments: A-7 Miscellaneous solid materials used in laboratory plactic (containers, tips, gloves), Paper (towels, bench sheets), and glass

Facility ID: 22138
Data Year: 2012
Comments: A-8 following constituents (Acetone 0-1%) (Chloroform 0-1%) (Dimethyl Sullfoxide 0-1%) (Ethyl Alcohol (60-80%) (Methyl Alcohol 0-1%) (water 3-5%) (Guanidine Thiocyanate 20-25%) (Phenol Reagent 0-1%) (Beta-Mercaptoethanol 0-1%) (CYEster Dye 0-1%) (Bicarbanate Buffer 0-1%)

Facility ID: 22138
Data Year: 2013
Comments: A-8 following constituents (Acetone 0-1%) (Chloroform 0-1%) (Dimethyl

INSTITUTE FOR SYSTEMS BIOLOGY (Continued) **1007265713**

Sullfoxide 0-1%) (Ethyl Alcohol (60-80%) (Methyl Alcohol 0-1%) (water 3-5%) (Guanidine Thiocyanate 20-25%) (Phenol Reagent 0-1%) (Beta-Mercaptoethanol 0-1%) (CYEster Dye 0-1%) (Bicarbanate Buffer 0-1%)

Facility ID: 22138
Data Year: 2013
Comments: A-7 Miscellaneous solid materials used in laboratory plastic (containers, tips, gloves), Paper (towels, bench sheets), and glass

Facility ID: 22138
Data Year: 2014
Comments: A-8 following constituents (Acetone 0-1%) (Chloroform 0-1%) (Dimethyl Sullfoxide 0-1%) (Ethyl Alcohol (60-80%) (Methyl Alcohol 0-1%) (water 3-5%) (Guanidine Thiocyanate 20-25%) (Phenol Reagent 0-1%) (Beta-Mercaptoethanol 0-1%) (CYEster Dye 0-1%) (Bicarbanate Buffer 0-1%)

Facility ID: 22138
Data Year: 2014
Comments: A Potassium Hydroxide

Facility ID: 22138
Data Year: 2014
Comments: A hydrochloric acid

Facility ID: 22138
Data Year: 2014
Comments: Organic compound that is toxic and corrosive to tissue

Facility ID: 22138
Data Year: 2014
Comments: Sodium Hydroxide pellets concentrated base reducing agent corrosive.

Facility ID: 22138
Data Year: 2014
Comments: A-7 Miscellaneous solid materials used in laboratory plastic (containers, tips, gloves), Paper (towels, bench sheets), and glass

Facility Site ID Number: 933731
EPA ID: WAH000022664
NAICS: 54171
SWC Desc: WT02-ToxicWT02. WL02
FWC Desc: D001-Ignitable D002-Corrosive D0022 F003 U044 U186.U044D001, D002, D0022,
Form Comm: All waste is labpacked.
Data Year: Not reported
Permit by Rule: FALSE
Treatment by Generator: FALSE
Mixed radioactive waste: FALSE
Importer of hazardous waste: FALSE
Immediate recycler: FALSE
Treatment/Storage/Disposal/Recycling Facility: FALSE
Generator of dangerous fuel waste: FALSE
Generator marketing to burner: FALSE
Other marketers (i.e., blender, distributor, etc.): FALSE

INSTITUTE FOR SYSTEMS BIOLOGY (Continued) **1007265713**

Utility boiler burner:	FALSE
Industry boiler burner:	FALSE
Industrial Furnace:	FALSE
Smelter defferal:	FALSE
Universal waste - batteries - generate:	FALSE
Universal waste - thermostats - generate:	FALSE
Universal waste - mercury - generate:	FALSE
Universal waste - lamps - generate:	FALSE
Universal waste - batteries - accumulate:	FALSE
Universal waste - thermostats - accumulate:	FALSE
Universal waste - mercury - accumulate:	FALSE
Universal waste - lamps - accumulate:	FALSE
Destination Facility for Universal Waste:	FALSE
Off-specification used oil burner - utility boiler:	FALSE
Off-specification used oil burner - industrial boiler:	FALSE
Off-specification used oil burner - industrial furnace:	FALSE
Tax Reg #:	602260351
Business Type:	research & development bi
Mail Name:	Rosetta Inpharmatics LLC
Mail addr line1:	401 Terry Ave N
Mail city,st,zip:	Seattle, WA 98109
Mail country:	UNITED STATES
Legal org name:	Lake Union II, LLC
Legal org type:	Private
Legal addr line1:	PO Box 100
Legal city,st,zip:	Whitehouse Station, NJ 08889
Legal country:	UNITED STATES
Legal phone nbr:	(908)423-1000
Legal effective date:	07/19/2001
Land org name:	Lake Union II, LLC
Land org type:	Private
Land person name:	Not reported
Land addr line1:	225 108th Ave NE
Land addr line2:	Ste 400
Land city,st,zip:	Bellevue, WA 98004
Land country:	UNITED STATES
Land phone nbr:	(425)452-3700
Operator org name:	Rosetta Inpharmatics, LLC
Operator org type:	Private
Operator addr line1:	401 Terry Ave N
Operator city,st,zip:	Seattle, WA 98109
Operator country:	UNITED STATES
Operator phone nbr:	(206)636-6375
Operator effective date:	01/02/2004
Site contact name:	Horace Lee
Site contact addr line1:	401 Terry Ave N
Site Contact City/State/ Zip:	Seattle, WA 98109
Site Contact Country:	UNITED STATES
Site Contact Phone #:	(206)636-6375
Site Contact EMail:	horace_lee@merck.com
Form Contact NAME:	Horace Lee
Form Contact ADDR LINE1:	401 Terry Ave N
Form Contact City,ST,Zip:	Seattle, WA 98109
Form Contact Country:	UNITED STATES
Form Contact Phone #:	(206)636-6375
Form Contact EMail:	horace_lee@merck.com
Gen Status CD:	MQG

INSTITUTE FOR SYSTEMS BIOLOGY (Continued) **1007265713**

Monthly Generation:	FALSE
Batch Generation:	TRUE
One Time Generation:	FALSE
Transport Own Waste:	FALSE
Tranports Other Waste:	FALSE
Recycler Onsite:	FALSE
Transfer Facility:	FALSE
Other Exemption:	Not reported
UW Battery Gen:	FALSE
Used Oil Transporter:	FALSE
Used Oil Transfer Facility:	FALSE
Used Oil Processor:	FALSE
Used Oil Refiner:	FALSE
Used Oil Fuel Marketer Directs Shipments:	FALSE
Used Oil Fuel Marketer Meets Specs:	FALSE

Waste Streams Generated:

Facility ID:	933731
Data Year:	2008
Description:	Waste corrosive liquid
Mix:	False
Reported Qty:	10 LB
Kilo Qty:	4.5360000780192014
Density No:	0
Density Qty:	Not reported

Facility ID:	933731
Data Year:	2008
Description:	Corrosive solid
Mix:	False
Reported Qty:	20 LB
Kilo Qty:	9.0720001560384027
Density No:	0
Density Qty:	Not reported

Facility ID:	933731
Data Year:	2008
Description:	Waste toxic liquid
Mix:	False
Reported Qty:	50 LB
Kilo Qty:	22.680000390096009
Density No:	0
Density Qty:	Not reported

Facility ID:	933731
Data Year:	2008
Description:	Chloroform and phenol contaminate lab debris
Mix:	False
Reported Qty:	12010 LB
Kilo Qty:	5447.7360937010608
Density No:	0
Density Qty:	Not reported

Facility ID:	933731
Data Year:	2008
Description:	Waste ethanol solution
Mix:	False

INSTITUTE FOR SYSTEMS BIOLOGY (Continued) **1007265713**

Reported Qty: 4958 LB
Kilo Qty: 2248.9488386819203
Density No: 0
Density Qty: Not reported

Facility ID: 933731
Data Year: 2011
Description: Class 8 (ACID) LabPack (DW)
Mix: False
Reported Qty: 90 LB
Kilo Qty: 40.8240007
Density No: 0
Density Qty: Not reported

Facility ID: 933731
Data Year: 2011
Description: Class 5.1 Oxidiaer LabPack (DW)
Mix: False
Reported Qty: 2 LB
Kilo Qty: 0.90720001
Density No: 0
Density Qty: Not reported

Facility ID: 933731
Data Year: 2011
Description: Class 3 LabPack (DW)
Mix: False
Reported Qty: 19 LB
Kilo Qty: 8.61840014
Density No: 0
Density Qty: Not reported

Facility ID: 933731
Data Year: 2011
Description: Arsenic (III) Oxide
Mix: False
Reported Qty: 1 LB
Kilo Qty: 0.45360000
Density No: 0
Density Qty: Not reported

Facility ID: 933731
Data Year: 2011
Description: Potassium Cyanide
Mix: False
Reported Qty: 1 LB
Kilo Qty: 0.45360000
Density No: 0
Density Qty: Not reported

Facility ID: 933731
Data Year: 2011
Description: Flammable, Corrosive LabPack
Mix: False
Reported Qty: 4 LB
Kilo Qty: 1.81440003
Density No: 0

INSTITUTE FOR SYSTEMS BIOLOGY (Continued) **1007265713**

Density Qty: Not reported

Facility ID: 933731
Data Year: 2011
Description: Aerosols
Mix: False
Reported Qty: 15 LB
Kilo Qty: 6.80400011
Density No: 0
Density Qty: Not reported

Facility ID: 933731
Data Year: 2011
Description: Phenol/Chloroform Contaminated Pipettes and Cuvettes
Mix: False
Reported Qty: 95 LB
Kilo Qty: 43.0920007
Density No: 0
Density Qty: Not reported

Facility ID: 933731
Data Year: 2011
Description: HPLC Solvent/Waste Water
Mix: False
Reported Qty: 5141.60999 LB
Kilo Qty: 2332.23433
Density No: 0
Density Qty: Not reported

Facility ID: 933731
Data Year: 2011
Description: Class 9 Lab Pack
Mix: False
Reported Qty: 15 LB
Kilo Qty: 6.80400011
Density No: 0
Density Qty: Not reported

Facility ID: 933731
Data Year: 2012
Description: Mercury Lab Pack
Mix: False
Reported Qty: 20 LB
Kilo Qty: 9.07200015
Density No: 0
Density Qty: Not reported

Facility ID: 933731
Data Year: 2012
Description: Class 9 Lab Pack
Mix: False
Reported Qty: 6 LB
Kilo Qty: 2.72160004
Density No: 0
Density Qty: Not reported

Facility ID: 933731

INSTITUTE FOR SYSTEMS BIOLOGY (Continued) **1007265713**

Data Year:	2012
Description:	Class 8 (ALKALINE) Lab Pack
Mix:	False
Reported Qty:	4 LB
Kilo Qty:	1.81440003
Density No:	0
Density Qty:	Not reported

Facility ID:	933731
Data Year:	2012
Description:	Class 6.1 Poison Lab Pack - EHW
Mix:	False
Reported Qty:	1 LB
Kilo Qty:	0.45360000
Density No:	0
Density Qty:	Not reported

Facility ID:	933731
Data Year:	2012
Description:	Class 6.1 Poison Lab Pack
Mix:	False
Reported Qty:	61 LB
Kilo Qty:	27.6696004
Density No:	0
Density Qty:	Not reported

Shipments Sent:

Facility ID:	933731
Data Year:	2011
Shipment sent data:	2011-08-01 00:00:00
Reported Qty:	80 LB
Kilo Qty:	36.2880006

Facility ID:	933731
Data Year:	2011
Shipment sent data:	2011-08-01 00:00:00
Reported Qty:	10 LB
Kilo Qty:	4.53600007

Facility ID:	933731
Data Year:	2011
Shipment sent data:	2011-08-01 00:00:00
Reported Qty:	4 LB
Kilo Qty:	1.81440003

Facility ID:	933731
Data Year:	2011
Shipment sent data:	2011-08-01 00:00:00
Reported Qty:	2 LB
Kilo Qty:	0.90720001

Facility ID:	933731
Data Year:	2011
Shipment sent data:	2011-06-06 00:00:00
Reported Qty:	15 LB
Kilo Qty:	6.80400011

INSTITUTE FOR SYSTEMS BIOLOGY (Continued) **1007265713**

Facility ID: 933731
Data Year: 2011
Shipment sent data: 2011-08-01 00:00:00
Reported Qty: 1 LB
Kilo Qty: 0.45360000

Facility ID: 933731
Data Year: 2011
Shipment sent data: 2011-08-01 00:00:00
Reported Qty: 1 LB
Kilo Qty: 0.45360000

Facility ID: 933731
Data Year: 2011
Shipment sent data: 2011-08-01 00:00:00
Reported Qty: 2 LB
Kilo Qty: 0.90720001

Facility ID: 933731
Data Year: 2011
Shipment sent data: 2011-08-01 00:00:00
Reported Qty: 2 LB
Kilo Qty: 0.90720001

Facility ID: 933731
Data Year: 2011
Shipment sent data: 2011-08-01 00:00:00
Reported Qty: 15 LB
Kilo Qty: 6.80400011

Facility ID: 933731
Data Year: 2011
Shipment sent data: 2011-12-28 00:00:00
Reported Qty: 95 LB
Kilo Qty: 43.0920007

Facility ID: 933731
Data Year: 2011
Shipment sent data: 2011-12-28 00:00:00
Reported Qty: 900.720000 LB
Kilo Qty: 408.566599

Facility ID: 933731
Data Year: 2011
Shipment sent data: 2011-11-28 00:00:00
Reported Qty: 900.720000 LB
Kilo Qty: 408.566599

Facility ID: 933731
Data Year: 2011
Shipment sent data: 2011-10-12 00:00:00
Reported Qty: 900.720000 LB
Kilo Qty: 408.566599

Facility ID: 933731
Data Year: 2011
Shipment sent data: 2011-09-02 00:00:00

INSTITUTE FOR SYSTEMS BIOLOGY (Continued) **1007265713**

Reported Qty: 675.539999 LB
Kilo Qty: 306.424949

Facility ID: 933731
Data Year: 2011
Shipment sent data: 2011-08-01 00:00:00
Reported Qty: 675.539999 LB
Kilo Qty: 306.424949

Facility ID: 933731
Data Year: 2011
Shipment sent data: 2011-07-07 00:00:00
Reported Qty: 638.009999 LB
Kilo Qty: 289.401340

Facility ID: 933731
Data Year: 2011
Shipment sent data: 2011-06-06 00:00:00
Reported Qty: 450.360000 LB
Kilo Qty: 204.283299

Facility ID: 933731
Data Year: 2011
Shipment sent data: 2011-08-01 00:00:00
Reported Qty: 15 LB
Kilo Qty: 6.80400011

Facility ID: 933731
Data Year: 2012
Shipment sent data: 2012-12-06 00:00:00
Reported Qty: 1 LB
Kilo Qty: 0.45360000

Waste Stream Comments:
Facility ID: 933731
Data Year: 2006
Comments: PPE, CLEANUP MATERIALS AND OTHER CHEMICALLY CONTAMINATED DEBRIS

Facility ID: 933731
Data Year: 2006
Comments: Waste producted from chemical additives to laboratory samples for perservation and preparation.

Facility ID: 933731
Data Year: 2007
Comments: chemically contaminated debris generated in an analytical laboratory environement.

Facility ID: 933731
Data Year: 2007
Comments: mixture of lab wastes containing phenol and chloroform.

Facility ID: 933731
Data Year: 2007
Comments: mixture of lab wastes containing phenol and chloroform.

Facility ID: 933731

INSTITUTE FOR SYSTEMS BIOLOGY (Continued) **1007265713**

Data Year: 2007
Comments: chemically contaminated debris generated in an analytical laboratory environement.

Facility ID: 933731
Data Year: 2008
Comments: Lab debris contaminated with chemicals during lab processes.

Facility ID: 933731
Data Year: 2011
Comments: Misc R&D assays

Facility ID: 933731
Data Year: 2011
Comments: I am receiving an error code that has "production process" listed in both "i" and "ii". These definitions are not the same as in the help menu, but the system will not let me submit. Error msg: The waste Source Code you reported in Section A-7 does not match the Origin Code you reported in Section A-9. Please correct the Source Code or the Origin Code. Wastes from production processes, service activities, routine clean-ups, and residuals from treating other waste streams are recurrent. Wastes from spill cleanups, production processes, services, and routine clean-up are non-recurrent. A chart showing Origin Codes and Source Codes in on the Annual Reporting Website at http://www.ecy.wa.gov/programs/hwtr/waste-report/index.html, and in the current "Dangerous Waste Annual Report Forms and Line by Line Instructions", Ecology publication number 03-04-018. (Rule ID: 199) The Help tab definition of "i" in the A-9 origin code section reads: i. The waste stream is recurrent: it was generated on-site from a production process, a service activity, or a routine cleanup (including off-specification or spent chemicals). This waste is from a routine Laboratory Analystical production process. I will use G19 in place of G22 in order to submit. Please let me know your preference. Thank you.

Facility ID: 933731
Data Year: 2011
Comments: I am receiving an error code that has "production process" listed in both "i" and "ii". These definitions are not the same as in the help menu, but the system will not let me submit. Error msg: The waste Source Code you reported in Section A-7 does not match the Origin Code you reported in Section A-9. Please correct the Source Code or the Origin Code. Wastes from production processes, service activities, routine clean-ups, and residuals from treating other waste streams are recurrent. Wastes from spill cleanups, production processes, services, and routine clean-up are non-recurrent. A chart showing Origin Codes and Source Codes in on the Annual Reporting Website at http://www.ecy.wa.gov/programs/hwtr/waste-report/index.html, and in the current "Dangerous Waste Annual Report Forms and Line by Line Instructions", Ecology publication number 03-04-018. (Rule ID: 199) The Help tab definition of "i" in the A-9 origin code section reads: i. The waste stream is recurrent: it was generated on-site from a production process, a service activity, or a routine cleanup (including off-specification or spent chemicals). This waste is from a routine Laboratory Analystical production process. I will use G19 in place of G22 in order to submit. Please let me know your preference. Thank you.

INSTITUTE FOR SYSTEMS BIOLOGY (Continued) **1007265713**

Facility ID: 933731
Data Year: 2011
Comments: Misc R&D protocols

Facility ID: 933731
Data Year: 2011
Comments: Misc R&D protocols

Facility ID: 933731
Data Year: 2011
Comments: Misc R&D protocols

Facility ID: 933731
Data Year: 2012
Comments: Misc R&D assays

Facility ID: 933731
Data Year: 2012
Comments: I am receiving an error code that has "production process" listed in both "i" and "ii". These definitions are not the same as in the help menu, but the system will not let me submit. Error msg: The waste Source Code you reported in Section A-7 does not match the Origin Code you reported in Section A-9. Please correct the Source Code or the Origin Code. Wastes from production processes, service activities, routine clean-ups, and residuals from treating other waste streams are recurrent. Wastes from spill cleanups, production processes, services, and routine clean-up are non-recurrent. A chart showing Origin Codes and Source Codes in on the Annual Reporting Website at http://www.ecy.wa.gov/programs/hwtr/waste-report/index.html, and in the current "Dangerous Waste Annual Report Forms and Line by Line Instructions", Ecology publication number 03-04-018. (Rule ID: 199) The Help tab definition of "i" in the A-9 origin code section reads: i. The waste stream is recurrent: it was generated on-site from a production process, a service activity, or a routine cleanup (including off-specification or spent chemicals). This waste is from a routine Laboratory Analystical production process. I will use G19 in place of G22 in order to submit. Please let me know your preference. Thank you.

Facility ID: 933731
Data Year: 2012
Comments: I am receiving an error code that has "production process" listed in both "i" and "ii". These definitions are not the same as in the help menu, but the system will not let me submit. Error msg: The waste Source Code you reported in Section A-7 does not match the Origin Code you reported in Section A-9. Please correct the Source Code or the Origin Code. Wastes from production processes, service activities, routine clean-ups, and residuals from treating other waste streams are recurrent. Wastes from spill cleanups, production processes, services, and routine clean-up are non-recurrent. A chart showing Origin Codes and Source Codes in on the Annual Reporting Website at http://www.ecy.wa.gov/programs/hwtr/waste-report/index.html, and in the current "Dangerous Waste Annual Report Forms and Line by Line Instructions", Ecology publication number 03-04-018. (Rule ID: 199) The Help tab definition of "i" in the A-9 origin code section reads: i. The waste stream is recurrent: it was generated on-site from a production process, a service activity, or a routine cleanup

INSTITUTE FOR SYSTEMS BIOLOGY (Continued) **1007265713**

(including off-specification or spent chemicals). This waste is from a routine Laboratory Analystical production process. I will use G19 in place of G22 in order to submit. Please let me know your preference. Thank you.

Facility ID: 933731
Data Year: 2012
Comments: Misc R&D protocols

Facility ID: 933731
Data Year: 2012
Comments: Misc R&D protocols

Facility ID: 933731
Data Year: 2012
Comments: Misc R&D protocols

Facility ID: 933731
Data Year: 2012
Comments: Off Site Neutralization

Facility Site ID Number: 22138
EPA ID: WAH000035184
NAICS: 541380
SWC Desc: WT02
FWC Desc: D001, D022
Form Comm: Not reported
Data Year: 2012
Permit by Rule: False
Treatment by Generator: False
Mixed radioactive waste: False
Importer of hazardous waste: False
Immediate recycler: False
Treatment/Storage/Disposal/Recycling Facility: False
Generator of dangerous fuel waste: False
Generator marketing to burner: False
Other marketers (i.e., blender, distributor, etc.): False
Utility boiler burner: False
Industry boiler burner: False
Industrial Furnace: False
Smelter defferal: False
Universal waste - batteries - generate: False
Universal waste - thermostats - generate: False
Universal waste - mercury - generate: False
Universal waste - lamps - generate: False
Universal waste - batteries - accumulate: False
Universal waste - thermostats - accumulate: False
Universal waste - mercury - accumulate: False
Universal waste - lamps - accumulate: False
Destination Facility for Universal Waste: False
Off-specification used oil burner - utility boiler: False
Off-specification used oil burner - industrial boiler: False
Off-specification used oil burner - industrial furnace: False
Tax Reg #: 601875379
Business Type: Testing Laboratories
Mail Name: Covance Inc

INSTITUTE FOR SYSTEMS BIOLOGY (Continued) **1007265713**

Mail addr line1:	401 Terry Ave N
Mail city,st,zip:	Seattle, WA 98109
Mail country:	UNITED STATES
Legal org name:	Covance Inc
Legal org type:	Private
Legal addr line1:	210 Carnegie Center
Legal city,st,zip:	Princeton, NJ 08540
Legal country:	UNITED STATES
Legal phone nbr:	(609)452-8550
Legal effective date:	08/17/2009
Land org name:	Lake Union II LLC
Land org type:	Private
Land person name:	Not reported
Land addr line1:	225 108th Ave NE Ste 400
Land city,st,zip:	Bellevue, WA 98004
Land country:	UNITED STATES
Land phone nbr:	(425)452-3700
Operator org name:	Covance Inc
Operator org type:	Private
Operator addr line1:	401 Terry Ave N
Operator city,st,zip:	Seattle, WA 98109
Operator country:	UNITED STATES
Operator phone nbr:	(206)802-6502
Operator effective date:	08/17/2009
Site contact name:	James Jackson
Site contact addr line1:	401 Terry Ave N
Site Contact City/State/ Zip:	Seattle, WA 98109
Site Contact Country:	UNITED STATES
Site Contact Phone #:	(206)802-6666
Site Contact EMail:	james.johnson@covance.com
Form Contact NAME:	Mark Rund
Form Contact ADDR LINE1:	8211 Scicor Drive
Form Contact City,ST,Zip:	Indianapolis, IN 46214
Form Contact Country:	UNITED STATES
Form Contact Phone #:	317-557-0845
Form Contact EMail:	mark.rund@covance.com
Gen Status CD:	MQG
Monthly Generation:	True
Batch Generation:	False
One Time Generation:	False
Transport Own Waste:	False
Tranports Other Waste:	False
Recycler Onsite:	False
Transfer Facility:	False
Other Exemption:	Not reported
UW Battery Gen:	False
Used Oil Transporter:	False
Used Oil Transfer Facility:	False
Used Oil Processor:	False
Used Oil Refiner:	False
Used Oil Fuel Marketer Directs Shipments:	False
Used Oil Fuel Marketer Meets Specs:	False

Waste Streams Generated:

Facility ID:	22138
Data Year:	2009
Description:	Waste Toxic Solids, Organic n.o.s. (Chloroform, Phenol)

INSTITUTE FOR SYSTEMS BIOLOGY (Continued) **1007265713**

Mix: False
Reported Qty: 5120 LB
Kilo Qty: 2322.4320399458311
Density No: 0
Density Qty: Not reported

Facility ID: 22138
Data Year: 2009
Description: Waste Ethanol solutions, 3, ii, RQ
Mix: False
Reported Qty: 436 LB
Kilo Qty: 197.7696034016372
Density No: 0
Density Qty: Not reported

Facility ID: 22138
Data Year: 2010
Description: waste corrosive solids, toxic, nos, 8 (6.1).lll lab pack
Mix: False
Reported Qty: 7 LB
Kilo Qty: 3.1752000546134411
Density No: 0
Density Qty: Not reported

Facility ID: 22138
Data Year: 2010
Description: waste hydrochloric acid solution 8.ll lab pack
Mix: False
Reported Qty: 7 LB
Kilo Qty: 3.1752000546134411
Density No: 0
Density Qty: Not reported

Facility ID: 22138
Data Year: 2010
Description: waste toxic liquids, organic, nos, 6.1.lll lab pack
Mix: False
Reported Qty: 12 LB
Kilo Qty: 5.4432000936230418
Density No: 0
Density Qty: Not reported

Facility ID: 22138
Data Year: 2010
Description: Waste Flammable solids, toxic, organic nos 4.1 (6.1), ll Lab pack
Mix: False
Reported Qty: 7 LB
Kilo Qty: 3.1752000546134411
Density No: 0
Density Qty: Not reported

Facility ID: 22138
Data Year: 2010
Description: Waste Toxic Solids, Organic n.o.s. (Chloroform, Phenol)
Mix: False
Reported Qty: 10460 LB
Kilo Qty: 4744.6560816080846

INSTITUTE FOR SYSTEMS BIOLOGY (Continued) **1007265713**

Density No: 0
Density Qty: Not reported

Facility ID: 22138
Data Year: 2010
Description: Waste Ethanol solutions, 3, ii, RQ
Mix: False
Reported Qty: 1685 LB
Kilo Qty: 764.31601314623549
Density No: 0
Density Qty: Not reported

Facility ID: 22138
Data Year: 2011
Description: Waste Corrosive liquid, basic, inorganic, n.o.s.
Mix: False
Reported Qty: 20 LB
Kilo Qty: 9.07200015
Density No: 0
Density Qty: Not reported

Facility ID: 22138
Data Year: 2011
Description: Waste Formaldehyde solutions, flammable
Mix: False
Reported Qty: 5 LB
Kilo Qty: 2.26800003
Density No: 0
Density Qty: Not reported

Facility ID: 22138
Data Year: 2011
Description: Waste Flamable Liquids, NOS (Lab Pack)
Mix: False
Reported Qty: 60 LB
Kilo Qty: 27.2160004
Density No: 0
Density Qty: Not reported

Facility ID: 22138
Data Year: 2011
Description: waste hydrochloric acid solution 8.ll lab pack
Mix: False
Reported Qty: 5 LB
Kilo Qty: 2.26800003
Density No: 0
Density Qty: Not reported

Facility ID: 22138
Data Year: 2011
Description: Waste Toxic Solids, Organic n.o.s. (Chloroform, Phenol)
Mix: False
Reported Qty: 3780 LB
Kilo Qty: 1714.60802
Density No: 0
Density Qty: Not reported

INSTITUTE FOR SYSTEMS BIOLOGY (Continued) **1007265713**

Facility ID: 22138
Data Year: 2011
Description: Waste Ethanol solutions, 3, ii, RQ
Mix: False
Reported Qty: 580 LB
Kilo Qty: 263.088004
Density No: 0
Density Qty: Not reported

Facility ID: 22138
Data Year: 2012
Description: Toxic Liquids, Organic, N.O.S (Formamide), 6.1, PGII
Mix: False
Reported Qty: 40 LB
Kilo Qty: 18.1440003
Density No: 0
Density Qty: Not reported

Facility ID: 22138
Data Year: 2012
Description: Waste Toxic Solids, Organic n.o.s. (Chloroform, Phenol)
Mix: False
Reported Qty: 4110 LB
Kilo Qty: 1864.29603
Density No: 0
Density Qty: Not reported

Facility ID: 22138
Data Year: 2012
Description: Waste Ethanol solutions, 3, ii, RQ
Mix: False
Reported Qty: 675 LB
Kilo Qty: 306.180005
Density No: 0
Density Qty: Not reported

Facility ID: 22138
Data Year: 2013
Description: Waste Toxic Solids, Organic n.o.s. (Chloroform, Phenol)
Mix: False
Reported Qty: 3430 LB
Kilo Qty: 1555.84802
Density No: 0
Density Qty: Not reported

Facility ID: 22138
Data Year: 2013
Description: Waste Ethanol solutions, 3, ii, RQ
Mix: False
Reported Qty: 1085 LB
Kilo Qty: 492.156008
Density No: 0
Density Qty: Not reported

Facility ID: 22138
Data Year: 2014
Description: Waste Mercury Contaminated in Manufactured Articles

INSTITUTE FOR SYSTEMS BIOLOGY (Continued) **1007265713**

Mix: False
Reported Qty: 10 LB
Kilo Qty: 4.53600007
Density No: 0
Density Qty: Not reported

Shipments Sent:
Facility ID: 22138
Data Year: 2009
Shipment sent data: 12/17/2009
Reported Qty: 640 LB
Kilo Qty: 290.304004993229

Facility ID: 22138
Data Year: 2009
Shipment sent data: 10/8/2009
Reported Qty: 1520 LB
Kilo Qty: 689.472011858919

Facility ID: 22138
Data Year: 2009
Shipment sent data: 10/22/2009
Reported Qty: 700 LB
Kilo Qty: 317.520005461344

Facility ID: 22138
Data Year: 2009
Shipment sent data: 11/17/2009
Reported Qty: 500 LB
Kilo Qty: 226.80000390096

Facility ID: 22138
Data Year: 2009
Shipment sent data: 11/5/2009
Reported Qty: 560 LB
Kilo Qty: 254.016004369075

Facility ID: 22138
Data Year: 2009
Shipment sent data: 12/3/2009
Reported Qty: 800 LB
Kilo Qty: 362.880006241536

Facility ID: 22138
Data Year: 2009
Shipment sent data: 12/30/2009
Reported Qty: 400 LB
Kilo Qty: 181.440003120768

Facility ID: 22138
Data Year: 2009
Shipment sent data: 10/22/2009
Reported Qty: 40 LB
Kilo Qty: 18.1440003120768

Facility ID: 22138
Data Year: 2009

INSTITUTE FOR SYSTEMS BIOLOGY (Continued) **1007265713**

Shipment sent data: 11/17/2009
Reported Qty: 98 LB
Kilo Qty: 44.4528007645882

Facility ID: 22138
Data Year: 2009
Shipment sent data: 11/5/2009
Reported Qty: 193 LB
Kilo Qty: 87.5448015057706

Facility ID: 22138
Data Year: 2009
Shipment sent data: 12/3/2009
Reported Qty: 65 LB
Kilo Qty: 29.4840005071248

Facility ID: 22138
Data Year: 2009
Shipment sent data: 12/30/2009
Reported Qty: 40 LB
Kilo Qty: 18.1440003120768

Facility ID: 22138
Data Year: 2010
Shipment sent data: 4/9/2010
Reported Qty: 7 LB
Kilo Qty: 3.17520005461344

Facility ID: 22138
Data Year: 2010
Shipment sent data: 4/9/2010
Reported Qty: 7 LB
Kilo Qty: 3.17520005461344

Facility ID: 22138
Data Year: 2010
Shipment sent data: 4/8/2010
Reported Qty: 12 LB
Kilo Qty: 5.44320009362304

Facility ID: 22138
Data Year: 2010
Shipment sent data: 4/8/2010
Reported Qty: 7 LB
Kilo Qty: 3.17520005461344

Facility ID: 22138
Data Year: 2010
Shipment sent data: 12/30/2010
Reported Qty: 1200 LB
Kilo Qty: 544.320009362304

Facility ID: 22138
Data Year: 2010
Shipment sent data: 12/3/2010
Reported Qty: 400 LB
Kilo Qty: 181.440003120768

INSTITUTE FOR SYSTEMS BIOLOGY (Continued) **1007265713**

Facility ID: 22138
Data Year: 2010
Shipment sent data: 11/5/2010
Reported Qty: 120 LB
Kilo Qty: 54.4320009362304

Facility ID: 22138
Data Year: 2010
Shipment sent data: 10/22/2010
Reported Qty: 320 LB
Kilo Qty: 145.152002496614

Waste Stream Comments:
Facility ID: 22138
Data Year: 2009
Comments: A-8 following constituents (Acetone 0-1%) (Chloroform 0-1%) (Dimethyl Sullfoxide 0-1%) (Ethyl Alcohol (60-80%) (Methyl Alcohol 0-1%) (water 3-5%) (Guanidine Thiocyanate 20-25%) (Phenol Reagent 0-1%) (Beta-Mercaptoethanol 0-1%) (CYEster Dye 0-1%) (Bicarbanate Buffer 0-1%)

Facility ID: 22138
Data Year: 2009
Comments: A-7 Miscellaneous solid materials used in laboratory plactic (containers, tips, gloves), Paper (towels, bench sheets), and glass

Facility ID: 22138
Data Year: 2010
Comments: expired reagents

Facility ID: 22138
Data Year: 2010
Comments: expired reagents

Facility ID: 22138
Data Year: 2010
Comments: expired reagents

Facility ID: 22138
Data Year: 2010
Comments: A-7 Miscellaneous solid materials used in laboratory plactic (containers, tips, gloves), Paper (towels, bench sheets), and glass

Facility ID: 22138
Data Year: 2010
Comments: A-8 following constituents (Acetone 0-1%) (Chloroform 0-1%) (Dimethyl Sullfoxide 0-1%) (Ethyl Alcohol (60-80%) (Methyl Alcohol 0-1%) (water 3-5%) (Guanidine Thiocyanate 20-25%) (Phenol Reagent 0-1%) (Beta-Mercaptoethanol 0-1%) (CYEster Dye 0-1%) (Bicarbanate Buffer 0-1%)

Facility ID: 22138
Data Year: 2011
Comments: A-7 Miscellaneous solid materials used in laboratory plactic (containers, tips, gloves), Paper (towels, bench sheets), and glass

Facility ID: 22138

INSTITUTE FOR SYSTEMS BIOLOGY (Continued) **1007265713**

Data Year: 2011
Comments: expired reagents

Facility ID: 22138
Data Year: 2011
Comments: A-8 following constituents (Acetone 0-1%) (Chloroform 0-1%) (Dimethyl Sullfoxide 0-1%) (Ethyl Alcohol (60-80%) (Methyl Alcohol 0-1%) (water 3-5%) (Guanidine Thiocyanate 20-25%) (Phenol Reagent 0-1%) (Beta-Mercaptoethanol 0-1%) (CYEster Dye 0-1%) (Bicarbanate Buffer 0-1%)

Facility ID: 22138
Data Year: 2012
Comments: A-7 Miscellaneous solid materials used in laboratory plactic (containers, tips, gloves), Paper (towels, bench sheets), and glass

Facility ID: 22138
Data Year: 2012
Comments: A-8 following constituents (Acetone 0-1%) (Chloroform 0-1%) (Dimethyl Sullfoxide 0-1%) (Ethyl Alcohol (60-80%) (Methyl Alcohol 0-1%) (water 3-5%) (Guanidine Thiocyanate 20-25%) (Phenol Reagent 0-1%) (Beta-Mercaptoethanol 0-1%) (CYEster Dye 0-1%) (Bicarbanate Buffer 0-1%)

Facility ID: 22138
Data Year: 2013
Comments: A-8 following constituents (Acetone 0-1%) (Chloroform 0-1%) (Dimethyl Sullfoxide 0-1%) (Ethyl Alcohol (60-80%) (Methyl Alcohol 0-1%) (water 3-5%) (Guanidine Thiocyanate 20-25%) (Phenol Reagent 0-1%) (Beta-Mercaptoethanol 0-1%) (CYEster Dye 0-1%) (Bicarbanate Buffer 0-1%)

Facility ID: 22138
Data Year: 2013
Comments: A-7 Miscellaneous solid materials used in laboratory plastic (containers, tips, gloves), Paper (towels, bench sheets), and glass

Facility ID: 22138
Data Year: 2014
Comments: A-8 following constituents (Acetone 0-1%) (Chloroform 0-1%) (Dimethyl Sullfoxide 0-1%) (Ethyl Alcohol (60-80%) (Methyl Alcohol 0-1%) (water 3-5%) (Guanidine Thiocyanate 20-25%) (Phenol Reagent 0-1%) (Beta-Mercaptoethanol 0-1%) (CYEster Dye 0-1%) (Bicarbanate Buffer 0-1%)

Facility ID: 22138
Data Year: 2014
Comments: A Potassium Hydroxide

Facility ID: 22138
Data Year: 2014
Comments: A hydrochloric acid

Facility ID: 22138
Data Year: 2014
Comments: Organic compound that is toxic and corrosive to tissue

INSTITUTE FOR SYSTEMS BIOLOGY (Continued) **1007265713**

Facility ID: 22138
Data Year: 2014
Comments: Sodium Hydroxide pellets concentrated base reducing agent corrosive.

Facility ID: 22138
Data Year: 2014
Comments: A-7 Miscellaneous solid materials used in laboratory plastic (containers, tips, gloves), Paper (towels, bench sheets), and glass

Facility Site ID Number: 22138
EPA ID: WAH000035184
NAICS: 541380
SWC Desc: WT02
FWC Desc: D001,D002
Form Comm: Not reported
Data Year: 2014
Permit by Rule: False
Treatment by Generator: False
Mixed radioactive waste: False
Importer of hazardous waste: False
Immediate recycler: False
Treatment/Storage/Disposal/Recycling Facility: False
Generator of dangerous fuel waste: False
Generator marketing to burner: False
Other marketers (i.e., blender, distributor, etc.): False
Utility boiler burner: False
Industry boiler burner: False
Industrial Furnace: False
Smelter defferal: False
Universal waste - batteries - generate: False
Universal waste - thermostats - generate: False
Universal waste - mercury - generate: False
Universal waste - lamps - generate: False
Universal waste - batteries - accumulate: False
Universal waste - thermostats - accumulate: False
Universal waste - mercury - accumulate: False
Universal waste - lamps - accumulate: False
Destination Facility for Universal Waste: False
Off-specification used oil burner - utility boiler: False
Off-specification used oil burner - industrial boiler: False
Off-specification used oil burner - industrial furnace: False
Tax Reg #: 601641636
Business Type: Testing Laboratories
Mail Name: LabCorp Clinical Trials Genomics Srvcs
Mail addr line1: 401 Terry Ave N
Mail addr line2: Suite 200
Mail city,st,zip: Seattle, WA 98109
Mail country: UNITED STATES
Legal org name: Lab Corp of America Holdings
Legal org type: Private
Legal addr line1: 401 Terry Ave N
Legal city,st,zip: Seattle, WA 98109
Legal country: UNITED STATES
Legal phone nbr: (206)802-6500
Legal effective date: 01/31/2014
Land org name: Kilroy Realty Corporation

INSTITUTE FOR SYSTEMS BIOLOGY (Continued) **1007265713**

Land org type:	Private
Land person name:	Not reported
Land addr line1:	601 108th Ave NE Ste 1560
Land city,st,zip:	Bellevue, WA 98004
Land country:	UNITED STATES
Land phone nbr:	(425)990-7100
Operator org name:	Lab Corp of America Holdings
Operator org type:	Private
Operator addr line1:	401 Terry Ave N
Operator city,st,zip:	Seattle, WA 98109
Operator country:	UNITED STATES
Operator phone nbr:	(206)802-6502
Operator effective date:	01/31/2014
Site contact name:	James Jackson
Site contact addr line1:	401 Terry Ave N
Site Contact City/State/ Zip:	Seattle, WA 98109
Site Contact Country:	UNITED STATES
Site Contact Phone #:	(206)802-6593
Site Contact EMail:	james.jackson@labcorp.com
Form Contact NAME:	David Slade
Form Contact ADDR LINE1:	401 Terry Ave N
Form Contact City,ST,Zip:	Seattle, WA 98109
Form Contact Country:	UNITED STATES
Form Contact Phone #:	(206)802-6502
Form Contact EMail:	david.slade@labcorp.com
Gen Status CD:	MQG
Monthly Generation:	True
Batch Generation:	False
One Time Generation:	False
Transport Own Waste:	False
Tranports Other Waste:	False
Recycler Onsite:	False
Transfer Facility:	False
Other Exemption:	Not reported
UW Battery Gen:	False
Used Oil Transporter:	False
Used Oil Transfer Facility:	False
Used Oil Processor:	False
Used Oil Refiner:	False
Used Oil Fuel Marketer Directs Shipments:	False
Used Oil Fuel Marketer Meets Specs:	False

Waste Streams Generated:

Facility ID:	22138
Data Year:	2009
Description:	Waste Toxic Solids, Organic n.o.s. (Chloroform, Phenol)
Mix:	False
Reported Qty:	5120 LB
Kilo Qty:	2322.4320399458311
Density No:	0
Density Qty:	Not reported

Facility ID:	22138
Data Year:	2009
Description:	Waste Ethanol solutions, 3, ii, RQ
Mix:	False
Reported Qty:	436 LB

INSTITUTE FOR SYSTEMS BIOLOGY (Continued) **1007265713**

Kilo Qty: 197.7696034016372
Density No: 0
Density Qty: Not reported

Facility ID: 22138
Data Year: 2010
Description: waste corrosive solids, toxic, nos, 8 (6.1).lll lab pack
Mix: False
Reported Qty: 7 LB
Kilo Qty: 3.1752000546134411
Density No: 0
Density Qty: Not reported

Facility ID: 22138
Data Year: 2010
Description: waste hydrochloric acid solution 8.ll lab pack
Mix: False
Reported Qty: 7 LB
Kilo Qty: 3.1752000546134411
Density No: 0
Density Qty: Not reported

Facility ID: 22138
Data Year: 2010
Description: waste toxic liquids, organic, nos, 6.1.lll lab pack
Mix: False
Reported Qty: 12 LB
Kilo Qty: 5.4432000936230418
Density No: 0
Density Qty: Not reported

Facility ID: 22138
Data Year: 2010
Description: Waste Flammable solids, toxic, organic nos 4.1 (6.1), ll Lab pack
Mix: False
Reported Qty: 7 LB
Kilo Qty: 3.1752000546134411
Density No: 0
Density Qty: Not reported

Facility ID: 22138
Data Year: 2010
Description: Waste Toxic Solids, Organic n.o.s. (Chloroform, Phenol)
Mix: False
Reported Qty: 10460 LB
Kilo Qty: 4744.6560816080846
Density No: 0
Density Qty: Not reported

Facility ID: 22138
Data Year: 2010
Description: Waste Ethanol solutions, 3, ii, RQ
Mix: False
Reported Qty: 1685 LB
Kilo Qty: 764.31601314623549
Density No: 0
Density Qty: Not reported

INSTITUTE FOR SYSTEMS BIOLOGY (Continued) **1007265713**

Facility ID:	22138
Data Year:	2011
Description:	Waste Corrosive liquid, basic, inorganic, n.o.s.
Mix:	False
Reported Qty:	20 LB
Kilo Qty:	9.07200015
Density No:	0
Density Qty:	Not reported

Facility ID:	22138
Data Year:	2011
Description:	Waste Formaldehyde solutions, flammable
Mix:	False
Reported Qty:	5 LB
Kilo Qty:	2.26800003
Density No:	0
Density Qty:	Not reported

Facility ID:	22138
Data Year:	2011
Description:	Waste Flamable Liquids, NOS (Lab Pack)
Mix:	False
Reported Qty:	60 LB
Kilo Qty:	27.2160004
Density No:	0
Density Qty:	Not reported

Facility ID:	22138
Data Year:	2011
Description:	waste hydrochloric acid solution 8.ll lab pack
Mix:	False
Reported Qty:	5 LB
Kilo Qty:	2.26800003
Density No:	0
Density Qty:	Not reported

Facility ID:	22138
Data Year:	2011
Description:	Waste Toxic Solids, Organic n.o.s. (Chloroform, Phenol)
Mix:	False
Reported Qty:	3780 LB
Kilo Qty:	1714.60802
Density No:	0
Density Qty:	Not reported

Facility ID:	22138
Data Year:	2011
Description:	Waste Ethanol solutions, 3, ii, RQ
Mix:	False
Reported Qty:	580 LB
Kilo Qty:	263.088004
Density No:	0
Density Qty:	Not reported

Facility ID:	22138
Data Year:	2012
Description:	Toxic Liquids, Organic, N.O.S (Formamide), 6.1, PGII

INSTITUTE FOR SYSTEMS BIOLOGY (Continued) **1007265713**

Mix: False
Reported Qty: 40 LB
Kilo Qty: 18.1440003
Density No: 0
Density Qty: Not reported

Facility ID: 22138
Data Year: 2012
Description: Waste Toxic Solids, Organic n.o.s. (Chloroform, Phenol)
Mix: False
Reported Qty: 4110 LB
Kilo Qty: 1864.29603
Density No: 0
Density Qty: Not reported

Facility ID: 22138
Data Year: 2012
Description: Waste Ethanol solutions, 3, ii, RQ
Mix: False
Reported Qty: 675 LB
Kilo Qty: 306.180005
Density No: 0
Density Qty: Not reported

Facility ID: 22138
Data Year: 2013
Description: Waste Toxic Solids, Organic n.o.s. (Chloroform, Phenol)
Mix: False
Reported Qty: 3430 LB
Kilo Qty: 1555.84802
Density No: 0
Density Qty: Not reported

Facility ID: 22138
Data Year: 2013
Description: Waste Ethanol solutions, 3, ii, RQ
Mix: False
Reported Qty: 1085 LB
Kilo Qty: 492.156008
Density No: 0
Density Qty: Not reported

Facility ID: 22138
Data Year: 2014
Description: Waste Mercury Contaminated in Manufactured Articles
Mix: False
Reported Qty: 10 LB
Kilo Qty: 4.53600007
Density No: 0
Density Qty: Not reported

Shipments Sent:
Facility ID: 22138
Data Year: 2009
Shipment sent data: 12/17/2009
Reported Qty: 640 LB
Kilo Qty: 290.304004993229

INSTITUTE FOR SYSTEMS BIOLOGY (Continued) **1007265713**

Facility ID: 22138
Data Year: 2009
Shipment sent data: 10/8/2009
Reported Qty: 1520 LB
Kilo Qty: 689.472011858919

Facility ID: 22138
Data Year: 2009
Shipment sent data: 10/22/2009
Reported Qty: 700 LB
Kilo Qty: 317.520005461344

Facility ID: 22138
Data Year: 2009
Shipment sent data: 11/17/2009
Reported Qty: 500 LB
Kilo Qty: 226.80000390096

Facility ID: 22138
Data Year: 2009
Shipment sent data: 11/5/2009
Reported Qty: 560 LB
Kilo Qty: 254.016004369075

Facility ID: 22138
Data Year: 2009
Shipment sent data: 12/3/2009
Reported Qty: 800 LB
Kilo Qty: 362.880006241536

Facility ID: 22138
Data Year: 2009
Shipment sent data: 12/30/2009
Reported Qty: 400 LB
Kilo Qty: 181.440003120768

Facility ID: 22138
Data Year: 2009
Shipment sent data: 10/22/2009
Reported Qty: 40 LB
Kilo Qty: 18.1440003120768

Facility ID: 22138
Data Year: 2009
Shipment sent data: 11/17/2009
Reported Qty: 98 LB
Kilo Qty: 44.4528007645882

Facility ID: 22138
Data Year: 2009
Shipment sent data: 11/5/2009
Reported Qty: 193 LB
Kilo Qty: 87.5448015057706

Facility ID: 22138
Data Year: 2009
Shipment sent data: 12/3/2009

INSTITUTE FOR SYSTEMS BIOLOGY (Continued) **1007265713**

Reported Qty: 65 LB
Kilo Qty: 29.4840005071248

Facility ID: 22138
Data Year: 2009
Shipment sent data: 12/30/2009
Reported Qty: 40 LB
Kilo Qty: 18.1440003120768

Facility ID: 22138
Data Year: 2010
Shipment sent data: 4/9/2010
Reported Qty: 7 LB
Kilo Qty: 3.17520005461344

Facility ID: 22138
Data Year: 2010
Shipment sent data: 4/9/2010
Reported Qty: 7 LB
Kilo Qty: 3.17520005461344

Facility ID: 22138
Data Year: 2010
Shipment sent data: 4/8/2010
Reported Qty: 12 LB
Kilo Qty: 5.44320009362304

Facility ID: 22138
Data Year: 2010
Shipment sent data: 4/8/2010
Reported Qty: 7 LB
Kilo Qty: 3.17520005461344

Facility ID: 22138
Data Year: 2010
Shipment sent data: 12/30/2010
Reported Qty: 1200 LB
Kilo Qty: 544.320009362304

Facility ID: 22138
Data Year: 2010
Shipment sent data: 12/3/2010
Reported Qty: 400 LB
Kilo Qty: 181.440003120768

Facility ID: 22138
Data Year: 2010
Shipment sent data: 11/5/2010
Reported Qty: 120 LB
Kilo Qty: 54.4320009362304

Facility ID: 22138
Data Year: 2010
Shipment sent data: 10/22/2010
Reported Qty: 320 LB
Kilo Qty: 145.152002496614

INSTITUTE FOR SYSTEMS BIOLOGY (Continued) **1007265713**

Waste Stream Comments:

Facility ID: 22138
Data Year: 2009
Comments: A-8 following constituents (Acetone 0-1%) (Chloroform 0-1%) (Dimethyl Sullfoxide 0-1%) (Ethyl Alcohol (60-80%) (Methyl Alcohol 0-1%) (water 3-5%) (Guanidine Thiocyanate 20-25%) (Phenol Reagent 0-1%) (Beta-Mercaptoethanol 0-1%) (CYEster Dye 0-1%) (Bicarbanate Buffer 0-1%)

Facility ID: 22138
Data Year: 2009
Comments: A-7 Miscellaneous solid materials used in laboratory plactic (containers, tips, gloves), Paper (towels, bench sheets), and glass

Facility ID: 22138
Data Year: 2010
Comments: expired reagents

Facility ID: 22138
Data Year: 2010
Comments: expired reagents

Facility ID: 22138
Data Year: 2010
Comments: expired reagents

Facility ID: 22138
Data Year: 2010
Comments: A-7 Miscellaneous solid materials used in laboratory plactic (containers, tips, gloves), Paper (towels, bench sheets), and glass

Facility ID: 22138
Data Year: 2010
Comments: A-8 following constituents (Acetone 0-1%) (Chloroform 0-1%) (Dimethyl Sullfoxide 0-1%) (Ethyl Alcohol (60-80%) (Methyl Alcohol 0-1%) (water 3-5%) (Guanidine Thiocyanate 20-25%) (Phenol Reagent 0-1%) (Beta-Mercaptoethanol 0-1%) (CYEster Dye 0-1%) (Bicarbanate Buffer 0-1%)

Facility ID: 22138
Data Year: 2011
Comments: A-7 Miscellaneous solid materials used in laboratory plactic (containers, tips, gloves), Paper (towels, bench sheets), and glass

Facility ID: 22138
Data Year: 2011
Comments: expired reagents

Facility ID: 22138
Data Year: 2011
Comments: A-8 following constituents (Acetone 0-1%) (Chloroform 0-1%) (Dimethyl Sullfoxide 0-1%) (Ethyl Alcohol (60-80%) (Methyl Alcohol 0-1%) (water 3-5%) (Guanidine Thiocyanate 20-25%) (Phenol Reagent 0-1%) (Beta-Mercaptoethanol 0-1%) (CYEster Dye 0-1%) (Bicarbanate Buffer 0-1%)

Facility ID: 22138

INSTITUTE FOR SYSTEMS BIOLOGY (Continued) **1007265713**

Data Year: 2012
Comments: A-7 Miscellaneous solid materials used in laboratory plactic (containers, tips, gloves), Paper (towels, bench sheets), and glass

Facility ID: 22138
Data Year: 2012
Comments: A-8 following constituents (Acetone 0-1%) (Chloroform 0-1%) (Dimethyl Sullfoxide 0-1%) (Ethyl Alcohol (60-80%) (Methyl Alcohol 0-1%) (water 3-5%) (Guanidine Thiocyanate 20-25%) (Phenol Reagent 0-1%) (Beta-Mercaptoethanol 0-1%) (CYEster Dye 0-1%) (Bicarbanate Buffer 0-1%)

Facility ID: 22138
Data Year: 2013
Comments: A-8 following constituents (Acetone 0-1%) (Chloroform 0-1%) (Dimethyl Sullfoxide 0-1%) (Ethyl Alcohol (60-80%) (Methyl Alcohol 0-1%) (water 3-5%) (Guanidine Thiocyanate 20-25%) (Phenol Reagent 0-1%) (Beta-Mercaptoethanol 0-1%) (CYEster Dye 0-1%) (Bicarbanate Buffer 0-1%)

Facility ID: 22138
Data Year: 2013
Comments: A-7 Miscellaneous solid materials used in laboratory plastic (containers, tips, gloves), Paper (towels, bench sheets), and glass

Facility ID: 22138
Data Year: 2014
Comments: A-8 following constituents (Acetone 0-1%) (Chloroform 0-1%) (Dimethyl Sullfoxide 0-1%) (Ethyl Alcohol (60-80%) (Methyl Alcohol 0-1%) (water 3-5%) (Guanidine Thiocyanate 20-25%) (Phenol Reagent 0-1%) (Beta-Mercaptoethanol 0-1%) (CYEster Dye 0-1%) (Bicarbanate Buffer 0-1%)

Facility ID: 22138
Data Year: 2014
Comments: A Potassium Hydroxide

Facility ID: 22138
Data Year: 2014
Comments: A hydrochloric acid

Facility ID: 22138
Data Year: 2014
Comments: Organic compound that is toxic and corrosive to tissue

Facility ID: 22138
Data Year: 2014
Comments: Sodium Hydroxide pellets concentrated base reducing agent corrosive.

Facility ID: 22138
Data Year: 2014
Comments: A-7 Miscellaneous solid materials used in laboratory plastic (containers, tips, gloves), Paper (towels, bench sheets), and glass

Facility Site ID Number: 22138
EPA ID: WAH000035184

INSTITUTE FOR SYSTEMS BIOLOGY (Continued) **1007265713**

NAICS:	541380
SWC Desc:	Waste Codes for State Regulated Dangerous Wastes: Identify those codes that best describe your waste. (e.g., WT02 - Toxic, WP02 - Persistent, WSC2 - Solid Corrosive, etc) WT02
FWC Desc:	Waste Codes for Federally Regulated Dangerous Wastes: Identify those codes that best describe your waste. (e.g., D001 - Ignitable, D002 - Corrosive, D003 - Reactive, etc) D001 D002 D022
Form Comm:	We are subleasing space from Merck & Co., PO Box 100 Whitehouse Station, NJ 08889
Data Year:	2009
Permit by Rule:	False
Treatment by Generator:	False
Mixed radioactive waste:	False
Importer of hazardous waste:	False
Immediate recycler:	False
Treatment/Storage/Disposal/Recycling Facility:	False
Generator of dangerous fuel waste:	False
Generator marketing to burner:	False
Other marketers (i.e., blender, distributor, etc.):	False
Utility boiler burner:	False
Industry boiler burner:	False
Industrial Furnace:	False
Smelter defferal:	False
Universal waste - batteries - generate:	False
Universal waste - thermostats - generate:	False
Universal waste - mercury - generate:	False
Universal waste - lamps - generate:	False
Universal waste - batteries - accumulate:	False
Universal waste - thermostats - accumulate:	False
Universal waste - mercury - accumulate:	False
Universal waste - lamps - accumulate:	False
Destination Facility for Universal Waste:	False
Off-specification used oil burner - utility boiler:	False
Off-specification used oil burner - industrial boiler:	False
Off-specification used oil burner - industrial furnace:	False
Tax Reg #:	601875379
Business Type:	Testing Laboratories
Mail Name:	Covance Inc
Mail addr line1:	401 Terry Ave N
Mail city,st,zip:	Seattle, WA 98109
Mail country:	UNITED STATES
Legal org name:	Covance Inc
Legal org type:	Private
Legal addr line1:	210 Carnegie Center
Legal city,st,zip:	Princeton, NJ 08540
Legal country:	UNITED STATES
Legal phone nbr:	(609)452-8550
Legal effective date:	08/17/2009
Land org name:	Lake Union II LLC
Land org type:	Private
Land person name:	Not reported
Land addr line1:	225 108th Ave NE Ste 400
Land city,st,zip:	Bellevue, WA 98004
Land country:	UNITED STATES
Land phone nbr:	(425)452-3700
Operator org name:	Covance Inc
Operator org type:	Private

INSTITUTE FOR SYSTEMS BIOLOGY (Continued) **1007265713**

Operator addr line1:	401 Terry Ave N
Operator city,st,zip:	Seattle, WA 98109
Operator country:	UNITED STATES
Operator phone nbr:	(206)802-6502
Operator effective date:	08/17/2009
Site contact name:	Gar Johnson
Site contact addr line1:	401 Terry Ave N
Site Contact City/State/ Zip:	Seattle, WA 98109
Site Contact Country:	UNITED STATES
Site Contact Phone #:	(206)802-6666
Site Contact EMail:	gar.johnson@covance.com
Form Contact NAME:	Donna Capizzi
Form Contact ADDR LINE1:	210 Carnegie Center
Form Contact City,ST,Zip:	Princeton, NJ 08540
Form Contact Country:	UNITED STATES
Form Contact Phone #:	(609)452-4578
Form Contact EMail:	donna.capizzi@covance.com
Gen Status CD:	LQG
Monthly Generation:	True
Batch Generation:	False
One Time Generation:	False
Transport Own Waste:	False
Tranports Other Waste:	False
Recycler Onsite:	False
Transfer Facility:	False
Other Exemption:	Not reported
UW Battery Gen:	False
Used Oil Transporter:	False
Used Oil Transfer Facility:	False
Used Oil Processor:	False
Used Oil Refiner:	False
Used Oil Fuel Marketer Directs Shipments:	False
Used Oil Fuel Marketer Meets Specs:	False

Waste Streams Generated:

Facility ID:	22138
Data Year:	2009
Description:	Waste Toxic Solids, Organic n.o.s. (Chloroform, Phenol)
Mix:	False
Reported Qty:	5120 LB
Kilo Qty:	2322.4320399458311
Density No:	0
Density Qty:	Not reported

Facility ID:	22138
Data Year:	2009
Description:	Waste Ethanol solutions, 3, ii, RQ
Mix:	False
Reported Qty:	436 LB
Kilo Qty:	197.7696034016372
Density No:	0
Density Qty:	Not reported

Facility ID:	22138
Data Year:	2010
Description:	waste corrosive solids, toxic, nos, 8 (6.1).lll lab pack
Mix:	False

INSTITUTE FOR SYSTEMS BIOLOGY (Continued) **1007265713**

Reported Qty: 7 LB
Kilo Qty: 3.1752000546134411
Density No: 0
Density Qty: Not reported

Facility ID: 22138
Data Year: 2010
Description: waste hydrochloric acid solution 8.ll lab pack
Mix: False
Reported Qty: 7 LB
Kilo Qty: 3.1752000546134411
Density No: 0
Density Qty: Not reported

Facility ID: 22138
Data Year: 2010
Description: waste toxic liquids, organic, nos, 6.1.lll lab pack
Mix: False
Reported Qty: 12 LB
Kilo Qty: 5.4432000936230418
Density No: 0
Density Qty: Not reported

Facility ID: 22138
Data Year: 2010
Description: Waste Flammable solids, toxic, organic nos 4.1 (6.1), ll Lab pack
Mix: False
Reported Qty: 7 LB
Kilo Qty: 3.1752000546134411
Density No: 0
Density Qty: Not reported

Facility ID: 22138
Data Year: 2010
Description: Waste Toxic Solids, Organic n.o.s. (Chloroform, Phenol)
Mix: False
Reported Qty: 10460 LB
Kilo Qty: 4744.6560816080846
Density No: 0
Density Qty: Not reported

Facility ID: 22138
Data Year: 2010
Description: Waste Ethanol solutions, 3, ii, RQ
Mix: False
Reported Qty: 1685 LB
Kilo Qty: 764.31601314623549
Density No: 0
Density Qty: Not reported

Facility ID: 22138
Data Year: 2011
Description: Waste Corrosive liquid, basic, inorganic, n.o.s.
Mix: False
Reported Qty: 20 LB
Kilo Qty: 9.07200015
Density No: 0

INSTITUTE FOR SYSTEMS BIOLOGY (Continued) **1007265713**

Density Qty: Not reported

Facility ID: 22138
Data Year: 2011
Description: Waste Formaldehyde solutions, flammable
Mix: False
Reported Qty: 5 LB
Kilo Qty: 2.26800003
Density No: 0
Density Qty: Not reported

Facility ID: 22138
Data Year: 2011
Description: Waste Flamable Liquids, NOS (Lab Pack)
Mix: False
Reported Qty: 60 LB
Kilo Qty: 27.2160004
Density No: 0
Density Qty: Not reported

Facility ID: 22138
Data Year: 2011
Description: waste hydrochloric acid solution 8.ll lab pack
Mix: False
Reported Qty: 5 LB
Kilo Qty: 2.26800003
Density No: 0
Density Qty: Not reported

Facility ID: 22138
Data Year: 2011
Description: Waste Toxic Solids, Organic n.o.s. (Chloroform, Phenol)
Mix: False
Reported Qty: 3780 LB
Kilo Qty: 1714.60802
Density No: 0
Density Qty: Not reported

Facility ID: 22138
Data Year: 2011
Description: Waste Ethanol solutions, 3, ii, RQ
Mix: False
Reported Qty: 580 LB
Kilo Qty: 263.088004
Density No: 0
Density Qty: Not reported

Facility ID: 22138
Data Year: 2012
Description: Toxic Liquids, Organic, N.O.S (Formamide), 6.1, PGII
Mix: False
Reported Qty: 40 LB
Kilo Qty: 18.1440003
Density No: 0
Density Qty: Not reported

Facility ID: 22138

INSTITUTE FOR SYSTEMS BIOLOGY (Continued) **1007265713**

Data Year: 2012
Description: Waste Toxic Solids, Organic n.o.s. (Chloroform, Phenol)
Mix: False
Reported Qty: 4110 LB
Kilo Qty: 1864.29603
Density No: 0
Density Qty: Not reported

Facility ID: 22138
Data Year: 2012
Description: Waste Ethanol solutions, 3, ii, RQ
Mix: False
Reported Qty: 675 LB
Kilo Qty: 306.180005
Density No: 0
Density Qty: Not reported

Facility ID: 22138
Data Year: 2013
Description: Waste Toxic Solids, Organic n.o.s. (Chloroform, Phenol)
Mix: False
Reported Qty: 3430 LB
Kilo Qty: 1555.84802
Density No: 0
Density Qty: Not reported

Facility ID: 22138
Data Year: 2013
Description: Waste Ethanol solutions, 3, ii, RQ
Mix: False
Reported Qty: 1085 LB
Kilo Qty: 492.156008
Density No: 0
Density Qty: Not reported

Facility ID: 22138
Data Year: 2014
Description: Waste Mercury Contaminated in Manufactured Articles
Mix: False
Reported Qty: 10 LB
Kilo Qty: 4.53600007
Density No: 0
Density Qty: Not reported

Shipments Sent:
Facility ID: 22138
Data Year: 2009
Shipment sent data: 12/17/2009
Reported Qty: 640 LB
Kilo Qty: 290.304004993229

Facility ID: 22138
Data Year: 2009
Shipment sent data: 10/8/2009
Reported Qty: 1520 LB
Kilo Qty: 689.472011858919

INSTITUTE FOR SYSTEMS BIOLOGY (Continued) **1007265713**

Facility ID: 22138
Data Year: 2009
Shipment sent data: 10/22/2009
Reported Qty: 700 LB
Kilo Qty: 317.520005461344

Facility ID: 22138
Data Year: 2009
Shipment sent data: 11/17/2009
Reported Qty: 500 LB
Kilo Qty: 226.80000390096

Facility ID: 22138
Data Year: 2009
Shipment sent data: 11/5/2009
Reported Qty: 560 LB
Kilo Qty: 254.016004369075

Facility ID: 22138
Data Year: 2009
Shipment sent data: 12/3/2009
Reported Qty: 800 LB
Kilo Qty: 362.880006241536

Facility ID: 22138
Data Year: 2009
Shipment sent data: 12/30/2009
Reported Qty: 400 LB
Kilo Qty: 181.440003120768

Facility ID: 22138
Data Year: 2009
Shipment sent data: 10/22/2009
Reported Qty: 40 LB
Kilo Qty: 18.1440003120768

Facility ID: 22138
Data Year: 2009
Shipment sent data: 11/17/2009
Reported Qty: 98 LB
Kilo Qty: 44.4528007645882

Facility ID: 22138
Data Year: 2009
Shipment sent data: 11/5/2009
Reported Qty: 193 LB
Kilo Qty: 87.5448015057706

Facility ID: 22138
Data Year: 2009
Shipment sent data: 12/3/2009
Reported Qty: 65 LB
Kilo Qty: 29.4840005071248

Facility ID: 22138
Data Year: 2009
Shipment sent data: 12/30/2009

INSTITUTE FOR SYSTEMS BIOLOGY (Continued) **1007265713**

Reported Qty: 40 LB
Kilo Qty: 18.1440003120768

Facility ID: 22138
Data Year: 2010
Shipment sent data: 4/9/2010
Reported Qty: 7 LB
Kilo Qty: 3.17520005461344

Facility ID: 22138
Data Year: 2010
Shipment sent data: 4/9/2010
Reported Qty: 7 LB
Kilo Qty: 3.17520005461344

Facility ID: 22138
Data Year: 2010
Shipment sent data: 4/8/2010
Reported Qty: 12 LB
Kilo Qty: 5.44320009362304

Facility ID: 22138
Data Year: 2010
Shipment sent data: 4/8/2010
Reported Qty: 7 LB
Kilo Qty: 3.17520005461344

Facility ID: 22138
Data Year: 2010
Shipment sent data: 12/30/2010
Reported Qty: 1200 LB
Kilo Qty: 544.320009362304

Facility ID: 22138
Data Year: 2010
Shipment sent data: 12/3/2010
Reported Qty: 400 LB
Kilo Qty: 181.440003120768

Facility ID: 22138
Data Year: 2010
Shipment sent data: 11/5/2010
Reported Qty: 120 LB
Kilo Qty: 54.4320009362304

Facility ID: 22138
Data Year: 2010
Shipment sent data: 10/22/2010
Reported Qty: 320 LB
Kilo Qty: 145.152002496614

Waste Stream Comments:
Facility ID: 22138
Data Year: 2009
Comments: A-8 following constituents (Acetone 0-1%) (Chloroform 0-1%) (Dimethyl Sullfoxide 0-1%) (Ethyl Alcohol (60-80%) (Methyl Alcohol 0-1%) (water 3-5%) (Guanidine Thiocyanate 20-25%) (Phenol Reagent 0-1%)

INSTITUTE FOR SYSTEMS BIOLOGY (Continued) **1007265713**

(Beta-Mercaptoethanol 0-1%) (CYEster Dye 0-1%) (Bicarbanate Buffer 0-1%)

Facility ID: 22138
Data Year: 2009
Comments: A-7 Miscellaneous solid materials used in laboratory plactic (containers, tips, gloves), Paper (towels, bench sheets), and glass

Facility ID: 22138
Data Year: 2010
Comments: expired reagents

Facility ID: 22138
Data Year: 2010
Comments: expired reagents

Facility ID: 22138
Data Year: 2010
Comments: expired reagents

Facility ID: 22138
Data Year: 2010
Comments: A-7 Miscellaneous solid materials used in laboratory plactic (containers, tips, gloves), Paper (towels, bench sheets), and glass

Facility ID: 22138
Data Year: 2010
Comments: A-8 following constituents (Acetone 0-1%) (Chloroform 0-1%) (Dimethyl Sullfoxide 0-1%) (Ethyl Alcohol (60-80%) (Methyl Alcohol 0-1%) (water 3-5%) (Guanidine Thiocyanate 20-25%) (Phenol Reagent 0-1%) (Beta-Mercaptoethanol 0-1%) (CYEster Dye 0-1%) (Bicarbanate Buffer 0-1%)

Facility ID: 22138
Data Year: 2011
Comments: A-7 Miscellaneous solid materials used in laboratory plactic (containers, tips, gloves), Paper (towels, bench sheets), and glass

Facility ID: 22138
Data Year: 2011
Comments: expired reagents

Facility ID: 22138
Data Year: 2011
Comments: A-8 following constituents (Acetone 0-1%) (Chloroform 0-1%) (Dimethyl Sullfoxide 0-1%) (Ethyl Alcohol (60-80%) (Methyl Alcohol 0-1%) (water 3-5%) (Guanidine Thiocyanate 20-25%) (Phenol Reagent 0-1%) (Beta-Mercaptoethanol 0-1%) (CYEster Dye 0-1%) (Bicarbanate Buffer 0-1%)

Facility ID: 22138
Data Year: 2012
Comments: A-7 Miscellaneous solid materials used in laboratory plactic (containers, tips, gloves), Paper (towels, bench sheets), and glass

Facility ID: 22138
Data Year: 2012

INSTITUTE FOR SYSTEMS BIOLOGY (Continued) **1007265713**

Comments: A-8 following constituents (Acetone 0-1%) (Chloroform 0-1%) (Dimethyl Sullfoxide 0-1%) (Ethyl Alcohol (60-80%) (Methyl Alcohol 0-1%) (water 3-5%) (Guanidine Thiocyanate 20-25%) (Phenol Reagent 0-1%) (Beta-Mercaptoethanol 0-1%) (CYEster Dye 0-1%) (Bicarbanate Buffer 0-1%)

Facility ID: 22138
Data Year: 2013
Comments: A-8 following constituents (Acetone 0-1%) (Chloroform 0-1%) (Dimethyl Sullfoxide 0-1%) (Ethyl Alcohol (60-80%) (Methyl Alcohol 0-1%) (water 3-5%) (Guanidine Thiocyanate 20-25%) (Phenol Reagent 0-1%) (Beta-Mercaptoethanol 0-1%) (CYEster Dye 0-1%) (Bicarbanate Buffer 0-1%)

Facility ID: 22138
Data Year: 2013
Comments: A-7 Miscellaneous solid materials used in laboratory plastic (containers, tips, gloves), Paper (towels, bench sheets), and glass

Facility ID: 22138
Data Year: 2014
Comments: A-8 following constituents (Acetone 0-1%) (Chloroform 0-1%) (Dimethyl Sullfoxide 0-1%) (Ethyl Alcohol (60-80%) (Methyl Alcohol 0-1%) (water 3-5%) (Guanidine Thiocyanate 20-25%) (Phenol Reagent 0-1%) (Beta-Mercaptoethanol 0-1%) (CYEster Dye 0-1%) (Bicarbanate Buffer 0-1%)

Facility ID: 22138
Data Year: 2014
Comments: A Potassium Hydroxide

Facility ID: 22138
Data Year: 2014
Comments: A hydrochloric acid

Facility ID: 22138
Data Year: 2014
Comments: Organic compound that is toxic and corrosive to tissue

Facility ID: 22138
Data Year: 2014
Comments: Sodium Hydroxide pellets concentrated base reducing agent corrosive.

Facility ID: 22138
Data Year: 2014
Comments: A-7 Miscellaneous solid materials used in laboratory plastic (containers, tips, gloves), Paper (towels, bench sheets), and glass

AI161
SE
1/8-1/4
0.186 mi.
980 ft.

COVANCE INC
401 TERRY AVE N
SEATTLE, WA 98109

Site 2 of 4 in cluster AI

RCRA-SQG | **1014402259** / **WAH000035184**

Relative:
Higher

Actual:
47 ft.

RCRA-SQG:

Date form received by agency:	02/21/2013
Facility name:	COVANCE INC
Facility address:	401 TERRY AVE N SEATTLE, WA 98109
EPA ID:	WAH000035184
Contact:	MARK RUND
Contact address:	8211 SCICOR DRIVE INDIANAPOLIS, IN 46214
Contact country:	US
Contact telephone:	(317)557-0845
Contact email:	MARK.RUND@COVANCE.COM
EPA Region:	10
Land type:	Private
Classification:	Small Small Quantity Generator
Description:	Handler: generates more than 100 and less than 1000 kg of hazardous waste during any calendar month and accumulates less than 6000 kg of hazardous waste at any time; or generates 100 kg or less of hazardous waste during any calendar month, and accumulates more than 1000 kg of hazardous waste at any time

Owner/Operator Summary:

Owner/operator name:	COVANCE INC
Owner/operator address:	210 CARNEGIE CENTER PRINCETON, 08540
Owner/operator country:	US
Owner/operator telephone:	(609)452-8550
Legal status:	Private
Owner/Operator Type:	Owner
Owner/Op start date:	08/17/2009
Owner/Op end date:	Not reported
Owner/operator name:	LAKE UNION II LLC
Owner/operator address:	225 108TH AVE NE STE 400 BELLEVUE, WA 98004
Owner/operator country:	US
Owner/operator telephone:	(425)452-3700
Legal status:	Private
Owner/Operator Type:	Owner
Owner/Op start date:	Not reported
Owner/Op end date:	Not reported
Owner/operator name:	COVANCE INC
Owner/operator address:	210 CARNEGIE CENTER PRINCETON, NJ 08540
Owner/operator country:	US
Owner/operator telephone:	(609)452-8550
Legal status:	Private
Owner/Operator Type:	Operator
Owner/Op start date:	Not reported
Owner/Op end date:	Not reported
Owner/operator name:	COVANCE INC

COVANCE INC (Continued) **1014402259**

Owner/operator address: 401 TERRY AVE N
SEATTLE, 98109
Owner/operator country: US
Owner/operator telephone: (206)802-6502
Legal status: Private
Owner/Operator Type: Operator
Owner/Op start date: 08/17/2009
Owner/Op end date: Not reported

Handler Activities Summary:
U.S. importer of hazardous waste: No
Mixed waste (haz. and radioactive): No
Recycler of hazardous waste: No
Transporter of hazardous waste: No
Treater, storer or disposer of HW: No
Underground injection activity: No
On-site burner exemption: No
Furnace exemption: No
Used oil fuel burner: No
Used oil processor: No
User oil refiner: No
Used oil fuel marketer to burner: No
Used oil Specification marketer: No
Used oil transfer facility: No
Used oil transporter: No

. Waste code: D001
. Waste name: IGNITABLE WASTE

. Waste code: D002
. Waste name: CORROSIVE WASTE

. Waste code: D022
. Waste name: CHLOROFORM

. Waste code: U188
. Waste name: PHENOL

. Waste code: WT02
. Waste name: Washington State Dangerous Toxic Waste with a toxic constituents concentration greater than or equal to 0.001% and less than 1.0%, determined by biological testing methods or a book designation procedure.

Historical Generators:
Date form received by agency: 04/02/2012
Site name: COVANCE INC
Classification: Small Quantity Generator

. Waste code: D001
. Waste name: IGNITABLE WASTE

. Waste code: D002
. Waste name: CORROSIVE WASTE

. Waste code: D022

COVANCE INC (Continued) **1014402259**

. Waste name: CHLOROFORM

. Waste code: F003
. Waste name: THE FOLLOWING SPENT NONHALOGENATED SOLVENTS: XYLENE, ACETONE, ETHYL ACETATE, ETHYL BENZENE, ETHYL ETHER, METHYL ISOBUTYL KETONE, N-BUTYL ALCOHOL, CYCLOHEXANONE, AND METHANOL; ALL SPENT SOLVENT MIXTURES/BLENDS CONTAINING, BEFORE USE, ONLY THE ABOVE SPENT NONHALOGENATED SOLVENTS; AND ALL SPENT SOLVENT MIXTURES/BLENDS CONTAINING, BEFORE USE, ONE OR MORE OF THE ABOVE NONHALOGENATED SOLVENTS, AND A TOTAL OF TEN PERCENT OR MORE (BY VOLUME) OF ONE OR MORE OF THOSE SOLVENTS LISTED IN F001, F002, F004, AND F005; AND STILL BOTTOMS FROM THE RECOVERY OF THESE SPENT SOLVENTS AND SPENT SOLVENT MIXTURES.

Date form received by agency: 02/28/2011
Site name: COVANCE INC
Classification: Small Quantity Generator

. Waste code: D001
. Waste name: IGNITABLE WASTE

. Waste code: D002
. Waste name: CORROSIVE WASTE

. Waste code: D003
. Waste name: REACTIVE WASTE

. Waste code: D022
. Waste name: CHLOROFORM

. Waste code: U044
. Waste name: CHLOROFORM (OR) METHANE, TRICHLORO-

Date form received by agency: 04/02/2010
Site name: COVANCE INC
Classification: Large Quantity Generator

. Waste code: D001
. Waste name: IGNITABLE WASTE

. Waste code: D022
. Waste name: CHLOROFORM

Facility Has Received Notices of Violations:
Regulation violated: Not reported
Area of violation: Generators - Records/Reporting
Date violation determined: 03/22/2016
Date achieved compliance: 03/24/2016
Violation lead agency: State
Enforcement action: WRITTEN INFORMAL
Enforcement action date: 04/05/2016
Enf. disposition status: Not reported
Enf. disp. status date: Not reported
Enforcement lead agency: State
Proposed penalty amount: Not reported
Final penalty amount: Not reported
Paid penalty amount: Not reported

COVANCE INC (Continued) **1014402259**

Regulation violated: Not reported
Area of violation: TSD IS-Container Use and Management
Date violation determined: 03/22/2016
Date achieved compliance: 05/02/2016
Violation lead agency: State
Enforcement action: WRITTEN INFORMAL
Enforcement action date: 04/05/2016
Enf. disposition status: Not reported
Enf. disp. status date: Not reported
Enforcement lead agency: State
Proposed penalty amount: Not reported
Final penalty amount: Not reported
Paid penalty amount: Not reported

Regulation violated: Not reported
Area of violation: Generators - Pre-transport
Date violation determined: 03/12/2013
Date achieved compliance: 05/01/2013
Violation lead agency: State
Enforcement action: WRITTEN INFORMAL
Enforcement action date: 03/20/2013
Enf. disposition status: Not reported
Enf. disp. status date: Not reported
Enforcement lead agency: State
Proposed penalty amount: Not reported
Final penalty amount: Not reported
Paid penalty amount: Not reported

Regulation violated: Not reported
Area of violation: Universal Waste - Small Quantity Handlers
Date violation determined: 03/12/2013
Date achieved compliance: 05/01/2013
Violation lead agency: State
Enforcement action: WRITTEN INFORMAL
Enforcement action date: 03/20/2013
Enf. disposition status: Not reported
Enf. disp. status date: Not reported
Enforcement lead agency: State
Proposed penalty amount: Not reported
Final penalty amount: Not reported
Paid penalty amount: Not reported

Regulation violated: Not reported
Area of violation: Generators - General
Date violation determined: 03/12/2013
Date achieved compliance: 05/01/2013
Violation lead agency: State
Enforcement action: WRITTEN INFORMAL
Enforcement action date: 03/20/2013
Enf. disposition status: Not reported
Enf. disp. status date: Not reported
Enforcement lead agency: State
Proposed penalty amount: Not reported
Final penalty amount: Not reported
Paid penalty amount: Not reported

Regulation violated: Not reported

COVANCE INC (Continued) **1014402259**

Area of violation: Universal Waste - Small Quantity Handlers
Date violation determined: 07/13/2011
Date achieved compliance: 09/01/2011
Violation lead agency: State
Enforcement action: WRITTEN INFORMAL
Enforcement action date: 07/20/2011
Enf. disposition status: Not reported
Enf. disp. status date: Not reported
Enforcement lead agency: State
Proposed penalty amount: Not reported
Final penalty amount: Not reported
Paid penalty amount: Not reported

Regulation violated: Not reported
Area of violation: TSD IS-Container Use and Management
Date violation determined: 07/13/2011
Date achieved compliance: 09/01/2011
Violation lead agency: State
Enforcement action: WRITTEN INFORMAL
Enforcement action date: 07/20/2011
Enf. disposition status: Not reported
Enf. disp. status date: Not reported
Enforcement lead agency: State
Proposed penalty amount: Not reported
Final penalty amount: Not reported
Paid penalty amount: Not reported

Regulation violated: Not reported
Area of violation: Generators - Pre-transport
Date violation determined: 07/13/2011
Date achieved compliance: 09/01/2011
Violation lead agency: State
Enforcement action: WRITTEN INFORMAL
Enforcement action date: 07/20/2011
Enf. disposition status: Not reported
Enf. disp. status date: Not reported
Enforcement lead agency: State
Proposed penalty amount: Not reported
Final penalty amount: Not reported
Paid penalty amount: Not reported

Evaluation Action Summary:
Evaluation date: 04/25/2016
Evaluation: FACILITY SELF DISCLOSURE
Area of violation: Not reported
Date achieved compliance: Not reported
Evaluation lead agency: State

Evaluation date: 03/22/2016
Evaluation: COMPLIANCE EVALUATION INSPECTION ON-SITE
Area of violation: Generators - Records/Reporting
Date achieved compliance: 03/24/2016
Evaluation lead agency: State

Evaluation date: 03/22/2016
Evaluation: COMPLIANCE EVALUATION INSPECTION ON-SITE
Area of violation: TSD IS-Container Use and Management

COVANCE INC (Continued) **1014402259**

Date achieved compliance: 05/02/2016
Evaluation lead agency: State

Evaluation date: 03/12/2013
Evaluation: COMPLIANCE EVALUATION INSPECTION ON-SITE
Area of violation: Generators - Pre-transport
Date achieved compliance: 05/01/2013
Evaluation lead agency: State

Evaluation date: 03/12/2013
Evaluation: COMPLIANCE EVALUATION INSPECTION ON-SITE
Area of violation: Universal Waste - Small Quantity Handlers
Date achieved compliance: 05/01/2013
Evaluation lead agency: State

Evaluation date: 03/12/2013
Evaluation: COMPLIANCE EVALUATION INSPECTION ON-SITE
Area of violation: Generators - General
Date achieved compliance: 05/01/2013
Evaluation lead agency: State

Evaluation date: 07/13/2011
Evaluation: COMPLIANCE EVALUATION INSPECTION ON-SITE
Area of violation: Universal Waste - Small Quantity Handlers
Date achieved compliance: 09/01/2011
Evaluation lead agency: State

Evaluation date: 07/13/2011
Evaluation: COMPLIANCE EVALUATION INSPECTION ON-SITE
Area of violation: TSD IS-Container Use and Management
Date achieved compliance: 09/01/2011
Evaluation lead agency: State

Evaluation date: 07/13/2011
Evaluation: COMPLIANCE EVALUATION INSPECTION ON-SITE
Area of violation: Generators - Pre-transport
Date achieved compliance: 09/01/2011
Evaluation lead agency: State

AD162 **525 BOREN BUILDING** **WA CSCSL** **S113831211**
ESE **525 BOREN AVE N** **WA VCP** **N/A**
1/8-1/4 **SEATTLE, WA 98109** **WA ALLSITES**
0.186 mi.
983 ft. **Site 2 of 3 in cluster AD**

Relative:
Lower

Actual:
44 ft.

CSCSL:
Facility ID: 20345
Region: Northwest
Lat/Long: 47.623703 / -122.336211
Brownfield Status: Not reported
Rank Status: N
Clean Up Siteid: 12132
Site Status: Cleanup Started
PSI?: Not reported
Contaminant Name: Non-Halogenated Solvents
Ground Water: Confirmed Above Cleanup Level
Surface Water: Not reported
Soil: Not reported
Sediment: Not reported

525 BOREN BUILDING (Continued) **S113831211**

Air: Not reported
Bedrock: Not reported
Responsible Unit: Northwest

Facility ID: 20345
Region: Northwest
Lat/Long: 47.623703 / -122.336211
Brownfield Status: Not reported
Rank Status: N
Clean Up Siteid: 12132
Site Status: Cleanup Started
PSI?: Not reported
Contaminant Name: Petroleum-Diesel
Ground Water: Confirmed Above Cleanup Level
Surface Water: Not reported
Soil: Not reported
Sediment: Not reported
Air: Not reported
Bedrock: Not reported
Responsible Unit: Northwest

Facility ID: 20345
Region: Northwest
Lat/Long: 47.623703 / -122.336211
Brownfield Status: Not reported
Rank Status: N
Clean Up Siteid: 12132
Site Status: Cleanup Started
PSI?: Not reported
Contaminant Name: Petroleum-Other
Ground Water: Confirmed Above Cleanup Level
Surface Water: Not reported
Soil: Not reported
Sediment: Not reported
Air: Not reported
Bedrock: Not reported
Responsible Unit: Northwest

VCP:
edr_fstat: WA
edr_fzip: 98109
edr_fcnty: KING
edr_zip: Not reported
Facility ID: 20345
VCP Status: Not reported
VCP: Yes
Ecology Status: Not reported
NFA Type: Not reported
Date NFA: Not reported
Rank: N
Cleanup Siteid: 12132

edr_fstat: WA
edr_fzip: 98109
edr_fcnty: KING
edr_zip: Not reported
Facility ID: 20345

525 BOREN BUILDING (Continued) **S113831211**

VCP Status: Not reported
VCP: Yes
Ecology Status: Not reported
NFA Type: Not reported
Date NFA: Not reported
Rank: N
Cleanup Siteid: 12132

edr_fstat: WA
edr_fzip: 98109
edr_fcnty: KING
edr_zip: Not reported
Facility ID: 20345
VCP Status: Not reported
VCP: Yes
Ecology Status: Not reported
NFA Type: Not reported
Date NFA: Not reported
Rank: N
Cleanup Siteid: 12132

ALLSITES:
Facility Name: 525 BOREN BUILDING
Facility Id: 20345

Interaction: 105003
Interaction 1: A
Interaction 2: VOLCLNST
Ecology Program: TOXICS
Program Data: ISIS
Facility Alt.: 525 Boren Building
Program ID: NW2741
Date Interaction: 2013-05-30 00:00:00
Date Interaction 3: Voluntary Cleanup Sites
Latitude: 47.623696885000001
Longitude: -122.33618146400001

AE163 **FIRESTONE TIRE & RUBBER CO** **RCRA NonGen / NLR** **1000850456**
SE **400 WESTLAKE AVE N** **FINDS** **WAD988523973**
1/8-1/4 **SEATTLE, WA 98109** **ECHO**
0.187 mi.
989 ft. **Site 3 of 4 in cluster AE**

Relative:
Higher

Actual:
48 ft.

RCRA NonGen / NLR:
Date form received by agency: 01/19/1999
Facility name: FIRESTONE TIRE & RUBBER CO
Facility address: 400 WESTLAKE AVE N
SEATTLE, WA 98109
EPA ID: WAD988523973
Contact: FIRESTONE TIRE FIRESTONE TIRE
Contact address: 400 WESTLAKE AVE N
SEATTLE, WA 98109-5220
Contact country: US
Contact telephone: (000)000-0000
Contact email: Not reported
EPA Region: 10

FIRESTONE TIRE & RUBBER CO (Continued) **1000850456**

Land type: Private
Classification: Non-Generator
Description: Handler: Non-Generators do not presently generate hazardous waste

Owner/Operator Summary:
Owner/operator name: FIRESTONE TIRE F
Owner/operator address: 400 WESTLAKE AVE N
SEATTLE, WA 98109
Owner/operator country: US
Owner/operator telephone: (206)622-8300
Legal status: Private
Owner/Operator Type: Owner
Owner/Op start date: 05/03/1996
Owner/Op end date: Not reported

Handler Activities Summary:
U.S. importer of hazardous waste: No
Mixed waste (haz. and radioactive): No
Recycler of hazardous waste: No
Transporter of hazardous waste: No
Treater, storer or disposer of HW: No
Underground injection activity: No
On-site burner exemption: No
Furnace exemption: No
Used oil fuel burner: No
Used oil processor: No
User oil refiner: No
Used oil fuel marketer to burner: No
Used oil Specification marketer: No
Used oil transfer facility: No
Used oil transporter: No

Historical Generators:
Date form received by agency: 01/19/1999
Site name: FIRESTONE TIRE & RUBBER CO
Classification: Not a generator, verified

Violation Status: No violations found

Evaluation Action Summary:
Evaluation date: 01/14/1998
Evaluation: COMPLIANCE ASSISTANCE VISIT
Area of violation: Not reported
Date achieved compliance: Not reported
Evaluation lead agency: State

FINDS:

Registry ID: 110005388749

Environmental Interest/Information System
Washington Facility / Site Identification System (WA-FSIS) provides a means to query and display data maintained by the Washington Department of Ecology. This system contains key information for each facility/site that is currently, or has been, of interest to the Air Quality, Dam Safety, Hazardous Waste, Toxics Cleanup, and Water

FIRESTONE TIRE & RUBBER CO (Continued) **1000850456**

Quality Programs.

RCRAInfo is a national information system that supports the Resource Conservation and Recovery Act (RCRA) program through the tracking of events and activities related to facilities that generate, transport, and treat, store, or dispose of hazardous waste. RCRAInfo allows RCRA program staff to track the notification, permit, compliance, and corrective action activities required under RCRA.

ECHO:
Envid: 1000850456
Registry ID: 110005388749
DFR URL: http://echo.epa.gov/detailed_facility_report?fid=110005388749

AE164 **FIRESTONE 31A9** **WA CSCSL** **U000586187**
SE **400 WESTLAKE AVE N** **WA LUST** **N/A**
1/8-1/4 **SEATTLE, WA 98109** **WA UST**
0.187 mi. **WA ALLSITES**
989 ft. **Site 4 of 4 in cluster AE**

Relative:
Higher

Actual:
48 ft.

CSCSL:
Facility ID: 32145888
Region: Northwest
Lat/Long: 47.622356 / -122.338067
Brownfield Status: Not reported
Rank Status: N
Clean Up Siteid: 12005
Site Status: Cleanup Started
PSI?: Not reported
Contaminant Name: Petroleum-Gasoline
Ground Water: Suspected
Surface Water: Not reported
Soil: Suspected
Sediment: Not reported
Air: Not reported
Bedrock: Not reported
Responsible Unit: Northwest

LUST:
Facility ID: 32145888
Lust Status Type: Cleanup Started
Cleanup Site ID: 12005
Cleanup Unit Type: Upland
Process Type: Independent Action
Cleanup Unit Name: Firestone Tire & Rubber Co
Lust Status Date: 03/26/2014
Response Section: Northwest
Lat/Long: 47.622356 / -122.33806

UST:
Facility ID: 32145888
Site Id: 592
UBI: Not reported
Phone Number: Not reported
Decimal Latitude: 47.622356156

FIRESTONE 31A9 (Continued) **U000586187**

Decimal Longitude:	-122.33806668
Tank Name:	1
Tag Number:	Not reported
Tank Status:	Removed
Tank Status Date:	05/23/2014
Tank Install Date:	00/31/1964
Tank Closure Date:	04/09/2014
Capacity Range:	Not reported
Tank Permit Expiration Date:	Not reported
Tank Upgrade Date:	Not reported
Tank Spill Prevention:	Not reported
Tank Overfill Prevention:	Not reported
Tank Material:	Steel
Tank Construction:	Not reported
Tank Tightness Test:	Not reported
Tank Corrosion Protection:	Not reported
Tank Manifold:	Not reported
Tank Release Detection:	Not reported
Tank SFC Type:	Not reported
Pipe Material:	Not reported
Pipe Construction:	Not reported
Pipe Primary Release Detection:	Not reported
Pipe Second Release Detection:	Not reported
Pipe Corrosion Protection:	Not reported
Pipe Pumping System:	Not reported
Responsible Unit:	NORTHWEST
Dispencer/Pump SFC Type:	Not reported

Tank Name:	2
Tag Number:	Not reported
Tank Status:	Removed
Tank Status Date:	05/23/2014
Tank Install Date:	00/31/1964
Tank Closure Date:	04/09/2014
Capacity Range:	Not reported
Tank Permit Expiration Date:	Not reported
Tank Upgrade Date:	Not reported
Tank Spill Prevention:	Not reported
Tank Overfill Prevention:	Not reported
Tank Material:	Steel
Tank Construction:	Not reported
Tank Tightness Test:	Not reported
Tank Corrosion Protection:	Not reported
Tank Manifold:	Not reported
Tank Release Detection:	Not reported
Tank SFC Type:	Not reported
Pipe Material:	Not reported
Pipe Construction:	Not reported
Pipe Primary Release Detection:	Not reported
Pipe Second Release Detection:	Not reported
Pipe Corrosion Protection:	Not reported
Pipe Pumping System:	Not reported
Responsible Unit:	NORTHWEST
Dispencer/Pump SFC Type:	Not reported

FIRESTONE 31A9 (Continued) **U000586187**

Tank Name:	3
Tag Number:	Not reported
Tank Status:	Removed
Tank Status Date:	05/23/2014
Tank Install Date:	00/31/1964
Tank Closure Date:	04/09/2014
Capacity Range:	Not reported
Tank Permit Expiration Date:	Not reported
Tank Upgrade Date:	Not reported
Tank Spill Prevention:	Not reported
Tank Overfill Prevention:	Not reported
Tank Material:	Steel
Tank Construction:	Not reported
Tank Tightness Test:	Not reported
Tank Corrosion Protection:	Not reported
Tank Manifold:	Not reported
Tank Release Detection:	Not reported
Tank SFC Type:	Not reported
Pipe Material:	Not reported
Pipe Construction:	Not reported
Pipe Primary Release Detection:	Not reported
Pipe Second Release Detection:	Not reported
Pipe Corrosion Protection:	Not reported
Pipe Pumping System:	Not reported
Responsible Unit:	NORTHWEST
Dispencer/Pump SFC Type:	Not reported

Tank Name:	4
Tag Number:	Not reported
Tank Status:	Removed
Tank Status Date:	05/23/2014
Tank Install Date:	00/31/1964
Tank Closure Date:	04/09/2014
Capacity Range:	Not reported
Tank Permit Expiration Date:	Not reported
Tank Upgrade Date:	Not reported
Tank Spill Prevention:	Not reported
Tank Overfill Prevention:	Not reported
Tank Material:	Steel
Tank Construction:	Not reported
Tank Tightness Test:	Not reported
Tank Corrosion Protection:	Not reported
Tank Manifold:	Not reported
Tank Release Detection:	Not reported
Tank SFC Type:	Not reported
Pipe Material:	Not reported
Pipe Construction:	Not reported
Pipe Primary Release Detection:	Not reported
Pipe Second Release Detection:	Not reported
Pipe Corrosion Protection:	Not reported
Pipe Pumping System:	Not reported
Responsible Unit:	NORTHWEST
Dispencer/Pump SFC Type:	Not reported

Tank Name:	5

FIRESTONE 31A9 (Continued) **U000586187**

Tag Number:	Not reported
Tank Status:	Closed in Place
Tank Status Date:	08/06/1996
Tank Install Date:	00/31/1964
Tank Closure Date:	Not reported
Capacity Range:	Not reported
Tank Permit Expiration Date:	Not reported
Tank Upgrade Date:	Not reported
Tank Spill Prevention:	Not reported
Tank Overfill Prevention:	Not reported
Tank Material:	Steel
Tank Construction:	Not reported
Tank Tightness Test:	Not reported
Tank Corrosion Protection:	Not reported
Tank Manifold:	Not reported
Tank Release Detection:	Not reported
Tank SFC Type:	Not reported
Pipe Material:	Not reported
Pipe Construction:	Not reported
Pipe Primary Release Detection:	Not reported
Pipe Second Release Detection:	Not reported
Pipe Corrosion Protection:	Not reported
Pipe Pumping System:	Not reported
Responsible Unit:	NORTHWEST
Dispencer/Pump SFC Type:	Not reported

Tank Name:	6
Tag Number:	Not reported
Tank Status:	Closed in Place
Tank Status Date:	08/06/1996
Tank Install Date:	00/31/1964
Tank Closure Date:	Not reported
Capacity Range:	Not reported
Tank Permit Expiration Date:	Not reported
Tank Upgrade Date:	Not reported
Tank Spill Prevention:	Not reported
Tank Overfill Prevention:	Not reported
Tank Material:	Steel
Tank Construction:	Not reported
Tank Tightness Test:	Not reported
Tank Corrosion Protection:	Not reported
Tank Manifold:	Not reported
Tank Release Detection:	Not reported
Tank SFC Type:	Not reported
Pipe Material:	Not reported
Pipe Construction:	Not reported
Pipe Primary Release Detection:	Not reported
Pipe Second Release Detection:	Not reported
Pipe Corrosion Protection:	Not reported
Pipe Pumping System:	Not reported
Responsible Unit:	NORTHWEST
Dispencer/Pump SFC Type:	Not reported

Tank Name:	7
Tag Number:	Not reported

FIRESTONE 31A9 (Continued) **U000586187**

Tank Status:	Removed
Tank Status Date:	08/06/1996
Tank Install Date:	00/01/1956
Tank Closure Date:	Not reported
Capacity Range:	111 TO 1,100 Gallons
Tank Permit Expiration Date:	11/10/1994
Tank Upgrade Date:	Not reported
Tank Spill Prevention:	25 Gallons or Less
Tank Overfill Prevention:	25 Gallons or less
Tank Material:	Steel
Tank Construction:	Single Wall Tank
Tank Tightness Test:	Not reported
Tank Corrosion Protection:	None
Tank Manifold:	Not reported
Tank Release Detection:	Weekly Manual Gauging
Tank SFC Type:	Not reported
Pipe Material:	Steel
Pipe Construction:	Above Ground Piping
Pipe Primary Release Detection:	Other
Pipe Second Release Detection:	Not reported
Pipe Corrosion Protection:	Other
Pipe Pumping System:	Product Removed by Reclaimer
Responsible Unit:	NORTHWEST
Dispencer/Pump SFC Type:	Not reported

ALLSITES:

Facility Name:	FIRESTONE TIRE & RUBBER CO
Facility Id:	32145888

Interaction:	102851
Interaction 1:	A
Interaction 2:	INDPNDNT
Ecology Program:	TOXICS
Program Data:	ISIS
Facility Alt.:	Firestone Tire & Rubber Co
Program ID:	Not reported
Date Interaction:	2011-02-04 00:00:00
Date Interaction 3:	Independent Cleanup
Latitude:	47.622351455
Longitude:	-122.338041301

Interaction:	37741
Interaction 1:	I
Interaction 2:	UST
Ecology Program:	TOXICS
Program Data:	UST
Facility Alt.:	Not reported
Program ID:	592
Date Interaction:	1956-01-01 00:00:00
Date Interaction 3:	Underground Storage Tank
Latitude:	47.622351455
Longitude:	-122.338041301

Interaction:	37742
Interaction 1:	I

FIRESTONE 31A9 (Continued) **U000586187**

Interaction 2:	HWG
Ecology Program:	HAZWASTE
Program Data:	TURBOWASTE
Facility Alt.:	Not reported
Program ID:	WAD988523973
Date Interaction:	1993-08-12 00:00:00
Date Interaction 3:	Hazardous Waste Generator
Latitude:	47.622351455
Longitude:	-122.338041301

Interaction:	102877
Interaction 1:	A
Interaction 2:	LUST
Ecology Program:	TOXICS
Program Data:	ISIS
Facility Alt.:	Firestone Tire & Rubber Co
Program ID:	592
Date Interaction:	2011-02-04 00:00:00
Date Interaction 3:	LUST Facility
Latitude:	47.622351455
Longitude:	-122.338041301

AG165 **ABC TOWING RYDER TRUCK** **WA HSL** **U001128508**
West **707 TAYLOR** **WA CSCSL** **N/A**
1/8-1/4 **SEATTLE, WA 98109** **WA LUST**
0.189 mi. **WA UST**
996 ft. **Site 7 of 8 in cluster AG** **WA ALLSITES**

Relative:
Higher

Actual:
85 ft.

HSL:

edr_fstat:	WA
edr_fzip:	Not reported
edr_fcnty:	KING
edr_zip:	Not reported
Facility Type:	**Hazardous Sites List**
Facility Status:	Cleanup Started
FSID Number:	24939396
Rank:	3
Region:	NW
EDR Link ID:	24939396
Region Decode:	NORTHWEST REGIONAL OFFICE

CSCSL:

Facility ID:	24939396
Region:	Northwest
Lat/Long:	47.625840 / -122.346908
Brownfield Status:	Not reported
Rank Status:	3
Clean Up Siteid:	8452
Site Status:	Cleanup Started
PSI?:	Not reported
Contaminant Name:	Benzene
Ground Water:	Not reported
Surface Water:	Not reported
Soil:	Confirmed Above Cleanup Level
Sediment:	Not reported

ABC TOWING RYDER TRUCK (Continued) **U001128508**

Air: Not reported
Bedrock: Not reported
Responsible Unit: Northwest

Facility ID: 24939396
Region: Northwest
Lat/Long: 47.625840 / -122.346908
Brownfield Status: Not reported
Rank Status: 3
Clean Up Siteid: 8452
Site Status: Cleanup Started
PSI?: Not reported
Contaminant Name: Non-Halogenated Solvents
Ground Water: Not reported
Surface Water: Not reported
Soil: Confirmed Above Cleanup Level
Sediment: Not reported
Air: Not reported
Bedrock: Not reported
Responsible Unit: Northwest

Facility ID: 24939396
Region: Northwest
Lat/Long: 47.625840 / -122.346908
Brownfield Status: Not reported
Rank Status: 3
Clean Up Siteid: 8452
Site Status: Cleanup Started
PSI?: Not reported
Contaminant Name: Petroleum-Gasoline
Ground Water: Not reported
Surface Water: Not reported
Soil: Confirmed Above Cleanup Level
Sediment: Not reported
Air: Not reported
Bedrock: Not reported
Responsible Unit: Northwest

LUST:
Facility ID: 24939396
Lust Status Type: Cleanup Started
Cleanup Site ID: 8452
Cleanup Unit Type: Upland
Process Type: Independent Action
Cleanup Unit Name: Chevron Vacant Site
Lust Status Date: 06/01/1995
Response Section: Northwest
Lat/Long: 47.625840 / -122.34690

UST:
Facility ID: 24939396
Site Id: 101758
UBI: Not reported
Phone Number: Not reported
Decimal Latitude: 47.625839757
Decimal Longitude: -122.34690771

ABC TOWING RYDER TRUCK (Continued) **U001128508**

Tank Name:	A
Tag Number:	Not reported
Tank Status:	Removed
Tank Status Date:	08/06/1996
Tank Install Date:	00/31/1964
Tank Closure Date:	Not reported
Capacity Range:	111 TO 1,100 Gallons
Tank Permit Expiration Date:	Not reported
Tank Upgrade Date:	Not reported
Tank Spill Prevention:	Not reported
Tank Overfill Prevention:	Not reported
Tank Material:	Not reported
Tank Construction:	Not reported
Tank Tightness Test:	Not reported
Tank Corrosion Protection:	Not reported
Tank Manifold:	Not reported
Tank Release Detection:	Not reported
Tank SFC Type:	Not reported
Pipe Material:	Not reported
Pipe Construction:	Not reported
Pipe Primary Release Detection:	Not reported
Pipe Second Release Detection:	Not reported
Pipe Corrosion Protection:	Not reported
Pipe Pumping System:	Not reported
Responsible Unit:	NORTHWEST
Dispencer/Pump SFC Type:	Not reported

Tank Name:	B
Tag Number:	Not reported
Tank Status:	Removed
Tank Status Date:	08/06/1996
Tank Install Date:	00/31/1964
Tank Closure Date:	Not reported
Capacity Range:	111 TO 1,100 Gallons
Tank Permit Expiration Date:	Not reported
Tank Upgrade Date:	Not reported
Tank Spill Prevention:	Not reported
Tank Overfill Prevention:	Not reported
Tank Material:	Not reported
Tank Construction:	Not reported
Tank Tightness Test:	Not reported
Tank Corrosion Protection:	Not reported
Tank Manifold:	Not reported
Tank Release Detection:	Not reported
Tank SFC Type:	Not reported
Pipe Material:	Not reported
Pipe Construction:	Not reported
Pipe Primary Release Detection:	Not reported
Pipe Second Release Detection:	Not reported
Pipe Corrosion Protection:	Not reported
Pipe Pumping System:	Not reported
Responsible Unit:	NORTHWEST
Dispencer/Pump SFC Type:	Not reported

ALLSITES:
Facility Name: ABC TOWING RYDER TRUCK

ABC TOWING RYDER TRUCK (Continued) **U001128508**

Facility Id: 24939396

Interaction: 34201
Interaction 1: A
Interaction 2: UST
Ecology Program: TOXICS
Program Data: UST
Facility Alt.: Not reported
Program ID: 101758
Date Interaction: 1992-08-24 00:00:00
Date Interaction 3: Underground Storage Tank
Latitude: 47.625833954999997
Longitude: -122.34688167100001

Interaction: 34202
Interaction 1: A
Interaction 2: LUST
Ecology Program: TOXICS
Program Data: ISIS
Facility Alt.: Not reported
Program ID: 101758
Date Interaction: 1992-08-28 00:00:00
Date Interaction 3: LUST Facility
Latitude: 47.625833954999997
Longitude: -122.34688167100001

AG166 **CHEVRON** **WA ICR** **S103506430**
West **707 TAYLOR WAY** **N/A**
1/8-1/4 **SEATTLE, WA 98109**
0.189 mi.
996 ft. **Site 8 of 8 in cluster AG**

Relative:
Higher

Actual:
85 ft.

ICR:
Date Ecology Received Report: 06/14/93
Contaminants Found at Site: Petroleum products
Media Contaminated: Soil
Waste Management: Tank
Region: North Western
Type of Report Ecology Received: Interim cleanup report
Site Register Issue: 93-04
County Code: 17
Contact: Not reported
Report Title: Not reported

AJ167 **CAMP NORWESTER INC** **WA UST** **U003558897**
ENE **ROUTE 1** **WA ALLSITES** **N/A**
1/8-1/4 **LOPEZ ISLAND, WA 98261**
0.192 mi.
1012 ft. **Site 1 of 3 in cluster AJ**

Relative:
Lower

Actual:
26 ft.

UST:
Facility ID: 3127485
Site Id: 2561
UBI: Not reported

CAMP NORWESTER INC (Continued) **U003558897**

Phone Number:	Not reported
Decimal Latitude:	47.626016285
Decimal Longitude:	-122.33580025

Tank Name:	1
Tag Number:	Not reported
Tank Status:	Closed in Place
Tank Status Date:	08/06/1996
Tank Install Date:	00/01/1968
Tank Closure Date:	Not reported
Capacity Range:	111 TO 1,100 Gallons
Tank Permit Expiration Date:	02/13/1996
Tank Upgrade Date:	Not reported
Tank Spill Prevention:	None
Tank Overfill Prevention:	None
Tank Material:	Not reported
Tank Construction:	Single Wall Tank
Tank Tightness Test:	Not reported
Tank Corrosion Protection:	None
Tank Manifold:	Not reported
Tank Release Detection:	Weekly Manual Gauging
Tank SFC Type:	Not reported
Pipe Material:	Not reported
Pipe Construction:	Above Ground Piping
Pipe Primary Release Detection:	Safe Suction (No Leak Detection)
Pipe Second Release Detection:	Not reported
Pipe Corrosion Protection:	None
Pipe Pumping System:	Not reported
Responsible Unit:	NORTHWEST
Dispencer/Pump SFC Type:	Not reported

Tank Name:	2
Tag Number:	Not reported
Tank Status:	Closed in Place
Tank Status Date:	08/06/1996
Tank Install Date:	00/31/1964
Tank Closure Date:	Not reported
Capacity Range:	111 TO 1,100 Gallons
Tank Permit Expiration Date:	Not reported
Tank Upgrade Date:	Not reported
Tank Spill Prevention:	Not reported
Tank Overfill Prevention:	Not reported
Tank Material:	Steel
Tank Construction:	Not reported
Tank Tightness Test:	Not reported
Tank Corrosion Protection:	Not reported
Tank Manifold:	Not reported
Tank Release Detection:	Not reported
Tank SFC Type:	Not reported
Pipe Material:	Not reported
Pipe Construction:	Not reported
Pipe Primary Release Detection:	Not reported
Pipe Second Release Detection:	Not reported
Pipe Corrosion Protection:	Not reported
Pipe Pumping System:	Not reported
Responsible Unit:	NORTHWEST

CAMP NORWESTER INC (Continued) **U003558897**

Dispencer/Pump SFC Type: Not reported

ALLSITES:
Facility Name: CAMP NORWESTER INC
Facility Id: 3127485

Interaction: 11977
Interaction 1: I
Interaction 2: UST
Ecology Program: TOXICS
Program Data: UST
Facility Alt.: Not reported
Program ID: 2561
Date Interaction: 1968-01-01 00:00:00
Date Interaction 3: Underground Storage Tank
Latitude: 47.626010665999999
Longitude: -122.335785352

AB168 **SEATTLE CITY DEPT OF ADMIN SEATTLE** **WA ALLSITES** **1000474548**
East **630 BOREN AVE N** **RCRA NonGen / NLR** **WAD982658015**
1/8-1/4 **SEATTLE, WA 98109** **FINDS**
0.198 mi. **ECHO**
1047 ft. **Site 7 of 7 in cluster AB**

Relative:
Lower

Actual:
33 ft.

ALLSITES:
Facility Name: SEATTLE CITY DEPT OF ADMIN SEATTLE
Facility Id: 21893161

Interaction: 32174
Interaction 1: I
Interaction 2: HWG
Ecology Program: HAZWASTE
Program Data: TURBOWASTE
Facility Alt.: Not reported
Program ID: WAD982658015
Date Interaction: 1989-06-26 00:00:00
Date Interaction 3: Hazardous Waste Generator
Latitude: 47.624864381999998
Longitude: -122.335775102

RCRA NonGen / NLR:
Date form received by agency: 06/22/2004
Facility name: SEATTLE CITY DEPT OF ADMIN SEATTLE
Facility address: 630 BOREN AVE N
SEATTLE, WA 98109
EPA ID: WAD982658015
Mailing address: 610 3RD AVE
SEATTLE, WA 98104-1824
Contact: GARY TROTTER
Contact address: 630 BOREN AVE N
SEATTLE, WA 98109
Contact country: US
Contact telephone: (206)684-5413
Contact email: Not reported
EPA Region: 10

SEATTLE CITY DEPT OF ADMIN SEATTLE (Continued) **1000474548**

Land type: State
Classification: Non-Generator
Description: Handler: Non-Generators do not presently generate hazardous waste

Owner/Operator Summary:
Owner/operator name: SEATTLE CITY PUBLIC UTILITIES
Owner/operator address: 630 BOREN AVE N
SEATTLE, WA 98109
Owner/operator country: US
Owner/operator telephone: (000)000-0000
Legal status: State
Owner/Operator Type: Operator
Owner/Op start date: Not reported
Owner/Op end date: Not reported

Owner/operator name: CITY OF SEATTLE
Owner/operator address: 630 BOREN AVE N
SEATTLE, WA 98109
Owner/operator country: US
Owner/operator telephone: (000)000-0000
Legal status: State
Owner/Operator Type: Owner
Owner/Op start date: Not reported
Owner/Op end date: Not reported

Handler Activities Summary:
U.S. importer of hazardous waste: No
Mixed waste (haz. and radioactive): No
Recycler of hazardous waste: No
Transporter of hazardous waste: No
Treater, storer or disposer of HW: No
Underground injection activity: No
On-site burner exemption: No
Furnace exemption: No
Used oil fuel burner: No
Used oil processor: No
User oil refiner: No
Used oil fuel marketer to burner: No
Used oil Specification marketer: No
Used oil transfer facility: No
Used oil transporter: No

Historical Generators:
Date form received by agency: 06/22/2004
Site name: SEATTLE CITY DEPT OF ADMIN SEATTLE
Classification: Not a generator, verified

Date form received by agency: 03/20/1998
Site name: SEATTLE CITY DEPT OF ADMIN SEATTLE
Classification: Not a generator, verified

Date form received by agency: 06/27/1997
Site name: SEATTLE CITY DEPT OF ADMIN SEATTLE
Classification: Not a generator, verified

Date form received by agency: 06/27/1997

SEATTLE CITY DEPT OF ADMIN SEATTLE (Continued) **1000474548**

Site name: SEATTLE CITY DEPT OF ADMIN SEATTLE
Classification: Not a generator, verified

Date form received by agency: 12/31/1993
Site name: SEATTLE CITY DEPT OF ADMIN SEATTLE
Classification: Large Quantity Generator

Violation Status: No violations found

Evaluation Action Summary:
Evaluation date: 06/25/2003
Evaluation: COMPLIANCE ASSISTANCE VISIT
Area of violation: Not reported
Date achieved compliance: Not reported
Evaluation lead agency: State

Evaluation date: 03/27/1996
Evaluation: COMPLIANCE ASSISTANCE VISIT
Area of violation: Not reported
Date achieved compliance: Not reported
Evaluation lead agency: State

FINDS:

Registry ID: 110005347696

Environmental Interest/Information System
Washington Facility / Site Identification System (WA-FSIS) provides a means to query and display data maintained by the Washington Department of Ecology. This system contains key information for each facility/site that is currently, or has been, of interest to the Air Quality, Dam Safety, Hazardous Waste, Toxics Cleanup, and Water Quality Programs.

RCRAInfo is a national information system that supports the Resource Conservation and Recovery Act (RCRA) program through the tracking of events and activities related to facilities that generate, transport, and treat, store, or dispose of hazardous waste. RCRAInfo allows RCRA program staff to track the notification, permit, compliance, and corrective action activities required under RCRA.

ECHO:
Envid: 1000474548
Registry ID: 110005347696
DFR URL: http://echo.epa.gov/detailed_facility_report?fid=110005347696

AH169 **KAUFER COMPANY** **WA UST** **U003604992**
SSE **901 HARRISON ST** **WA ALLSITES** **N/A**
1/8-1/4 **SEATTLE, WA 98109**
0.198 mi.
1048 ft. **Site 2 of 2 in cluster AH**

Relative:
Higher

Actual:
57 ft.

UST:
Facility ID: 75149262
Site Id: 506032
UBI: Not reported

KAUFER COMPANY (Continued) **U003604992**

Phone Number:	Not reported
Decimal Latitude:	47.621814528
Decimal Longitude:	-122.3393445

Tank Name:	1
Tag Number:	Not reported
Tank Status:	Removed
Tank Status Date:	12/10/1999
Tank Install Date:	00/01/1920
Tank Closure Date:	Not reported
Capacity Range:	Not reported
Tank Permit Expiration Date:	Not reported
Tank Upgrade Date:	Not reported
Tank Spill Prevention:	Not reported
Tank Overfill Prevention:	Not reported
Tank Material:	Not reported
Tank Construction:	Not reported
Tank Tightness Test:	Not reported
Tank Corrosion Protection:	Not reported
Tank Manifold:	Not reported
Tank Release Detection:	Not reported
Tank SFC Type:	Not reported
Pipe Material:	Not reported
Pipe Construction:	Not reported
Pipe Primary Release Detection:	Not reported
Pipe Second Release Detection:	Not reported
Pipe Corrosion Protection:	Not reported
Pipe Pumping System:	Not reported
Responsible Unit:	NORTHWEST
Dispencer/Pump SFC Type:	Not reported

Tank Name:	2
Tag Number:	Not reported
Tank Status:	Removed
Tank Status Date:	12/10/1999
Tank Install Date:	00/01/1920
Tank Closure Date:	Not reported
Capacity Range:	1,101 to 2,000 Gallons
Tank Permit Expiration Date:	Not reported
Tank Upgrade Date:	Not reported
Tank Spill Prevention:	Not reported
Tank Overfill Prevention:	Not reported
Tank Material:	Not reported
Tank Construction:	Not reported
Tank Tightness Test:	Not reported
Tank Corrosion Protection:	Not reported
Tank Manifold:	Not reported
Tank Release Detection:	Not reported
Tank SFC Type:	Not reported
Pipe Material:	Not reported
Pipe Construction:	Not reported
Pipe Primary Release Detection:	Not reported
Pipe Second Release Detection:	Not reported
Pipe Corrosion Protection:	Not reported
Pipe Pumping System:	Not reported
Responsible Unit:	NORTHWEST

KAUFER COMPANY (Continued) **U003604992**

Dispencer/Pump SFC Type: Not reported

ALLSITES:
Facility Name: KAUFER COMPANY
Facility Id: 75149262

Interaction: 62552
Interaction 1: I
Interaction 2: UST
Ecology Program: TOXICS
Program Data: UST
Facility Alt.: Not reported
Program ID: 506032
Date Interaction: 1999-07-14 00:00:00
Date Interaction 3: Underground Storage Tank
Latitude: 47.621810318999998
Longitude: -122.339320453

AJ170 **CRAFTSMAN PRESS (TWO REPORTS)** **WA ICR** **S103503162**
East **1155 VALLEY ST.** **N/A**
1/8-1/4 **SEATTLE, WA 98109**
0.200 mi.
1056 ft. **Site 2 of 3 in cluster AJ**

Relative:
Lower

Actual:
31 ft.

ICR:
Date Ecology Received Report: / /
Contaminants Found at Site: Petroleum products
Media Contaminated: Soil
Waste Management: Tank
Region: North Western
Type of Report Ecology Received: Interim cleanup report
Site Register Issue: 95-09
County Code: 17
Contact: Not reported
Report Title: Not reported

AJ171 **CRAFTSMAN PRESS** **WA ICR** **1000878705**
East **1155 VALLEY STREET** **WA ALLSITES** **WAD988478285**
1/8-1/4 **SEATTLE, WA 98109** **WA CSCSL NFA**
0.200 mi. **RCRA NonGen / NLR**
1056 ft. **Site 3 of 3 in cluster AJ** **FINDS**
ECHO

Relative:
Lower

Actual:
31 ft.

ICR:
Date Ecology Received Report: 02/02/98
Contaminants Found at Site: Petroleum products
Media Contaminated: Soil
Waste Management: Tank
Region: North Western
Type of Report Ecology Received: Final cleanup report
Site Register Issue: 95-18
County Code: 17
Contact: Not reported
Report Title: Not reported

CRAFTSMAN PRESS (Continued) **1000878705**

ALLSITES:
Facility Name: CRAFTSMAN PRESS
Facility Id: 44999856

Interaction: 45541
Interaction 1: I
Interaction 2: HWG
Ecology Program: HAZWASTE
Program Data: TURBOWASTE
Facility Alt.: Not reported
Program ID: WAD988478285
Date Interaction: 1993-12-07 00:00:00
Date Interaction 3: Hazardous Waste Generator
Latitude: 47.625750857
Longitude: -122.333899759

Interaction: 45542
Interaction 1: I
Interaction 2: IRAP
Ecology Program: TOXICS
Program Data: ISIS
Facility Alt.: Craftsman Press
Program ID: Not reported
Date Interaction: 1998-02-04 00:00:00
Date Interaction 3: Independent Remedial Actn
Latitude: 47.625750857
Longitude: -122.333899759

CSCSL NFA:
Facility/Site Id: 44999856
CS Id: 3515
NFA Date: 02/05/1998
Rank: Not reported
VCP: No
Latitude: 47.625757
Longitude: -122.333900

RCRA NonGen / NLR:
Date form received by agency: 01/05/1999
Facility name: CRAFTSMAN PRESS
Facility address: 1155 VALLEY ST
SEATTLE, WA 98109-4426
EPA ID: WAD988478285
Contact: CRAFTSMAN PRESS CRAFTSMAN PRESS
Contact address: 1155 VALLEY ST
SEATTLE, WA 98109-4426
Contact country: US
Contact telephone: (000)000-0000
Contact email: Not reported
EPA Region: 10
Classification: Non-Generator
Description: Handler: Non-Generators do not presently generate hazardous waste

CRAFTSMAN PRESS (Continued) **1000878705**

Owner/Operator Summary:
- Owner/operator name: CRAFTSMAN PRESS C
- Owner/operator address: 1155 VALLEY ST
  SEATTLE, WA 98109
- Owner/operator country: US
- Owner/operator telephone: (000)000-0000
- Legal status: Private
- Owner/Operator Type: Owner
- Owner/Op start date: 05/02/1996
- Owner/Op end date: Not reported

Handler Activities Summary:
- U.S. importer of hazardous waste: No
- Mixed waste (haz. and radioactive): No
- Recycler of hazardous waste: No
- Transporter of hazardous waste: No
- Treater, storer or disposer of HW: No
- Underground injection activity: No
- On-site burner exemption: No
- Furnace exemption: No
- Used oil fuel burner: No
- Used oil processor: No
- User oil refiner: No
- Used oil fuel marketer to burner: No
- Used oil Specification marketer: No
- Used oil transfer facility: No
- Used oil transporter: No

Historical Generators:
- Date form received by agency: 01/05/1999
- Site name: CRAFTSMAN PRESS
- Classification: Not a generator, verified

- Violation Status: No violations found

FINDS:

- Registry ID: 110006862822

Environmental Interest/Information System

Washington Facility / Site Identification System (WA-FSIS) provides a means to query and display data maintained by the Washington Department of Ecology. This system contains key information for each facility/site that is currently, or has been, of interest to the Air Quality, Dam Safety, Hazardous Waste, Toxics Cleanup, and Water Quality Programs.

RCRAInfo is a national information system that supports the Resource Conservation and Recovery Act (RCRA) program through the tracking of events and activities related to facilities that generate, transport, and treat, store, or dispose of hazardous waste. RCRAInfo allows RCRA program staff to track the notification, permit, compliance, and corrective action activities required under RCRA.

CRAFTSMAN PRESS (Continued) **1000878705**

ECHO:
Envid: 1000878705
Registry ID: 110006862822
DFR URL: http://echo.epa.gov/detailed_facility_report?fid=110006862822

AD172 **BLOCK 26 W CITY PLACE II LLC** **WA VCP** **S110276023**
ESE **526 BOREN AVE N** **WA ALLSITES** **N/A**
1/8-1/4 **SEATTLE, WA 98109** **WA CSCSL NFA**
0.200 mi.
1057 ft. **Site 3 of 3 in cluster AD**

Relative:
Lower

Actual:
45 ft.

VCP:
edr_fstat: WA
edr_fzip: 98109
edr_fcnty: KING
edr_zip: Not reported
Facility ID: 15148
VCP Status: Not reported
VCP: Yes
Ecology Status: Not reported
NFA Type: Not reported
Date NFA: 3/15/2011
Rank: Not reported
Cleanup Siteid: 2137

ALLSITES:
Facility Name: BLOCK 26 W CITY PLACE II LLC
Facility Id: 15148

Interaction: 90686
Interaction 1: I
Interaction 2: VOLCLNST
Ecology Program: TOXICS
Program Data: ISIS
Facility Alt.: Block 26 W City Place II LLC
Program ID: NW2259
Date Interaction: 2010-02-09 00:00:00
Date Interaction 3: Voluntary Cleanup Sites
Latitude: 47.623864382000001
Longitude: -122.335444102

CSCSL NFA:
Facility/Site Id: 15148
CS Id: 2137
NFA Date: 03/15/2011
Rank: Not reported
VCP: Yes
Latitude: 47.623870
Longitude: -122.335459

AF173 **AMERICAN METER MACHINE** **WA ALLSITES** **1000659883**
North **1001 WESTLAKE N** **RCRA NonGen / NLR** **WAD988495610**
1/8-1/4 **SEATTLE, WA 98109** **FINDS**
0.201 mi. **ECHO**
1062 ft. **Site 3 of 3 in cluster AF**

Relative:
Lower

Actual:
31 ft.

ALLSITES:
Facility Name: AMERICAN METER MACHINE
Facility Id: 15335295

Interaction: 28671
Interaction 1: I
Interaction 2: HWG
Ecology Program: HAZWASTE
Program Data: TURBOWASTE
Facility Alt.: Not reported
Program ID: WAD988495610
Date Interaction: 1991-10-21 00:00:00
Date Interaction 3: Hazardous Waste Generator
Latitude: 47.628004382
Longitude: -122.341415099

RCRA NonGen / NLR:
Date form received by agency: 02/05/1993
Facility name: AMERICAN METER MACHINE
Facility address: 1001 WESTLAKE N
SEATTLE, WA 98109-3525
EPA ID: WAD988495610
Mailing address: 1001 WESTLAKE AVE N
SEATTLE, WA 98109-3525
Contact: AMERICAN METER AMERICAN METER
Contact address: 1001 WESTLAKE AVE N
SEATTLE, WA 98109-3525
Contact country: US
Contact telephone: (000)000-0000
Contact email: Not reported
EPA Region: 10
Classification: Non-Generator
Description: Handler: Non-Generators do not presently generate hazardous waste

Owner/Operator Summary:
Owner/operator name: AMERICAN METER A
Owner/operator address: 1001 WESTLAKE AVE N
SEATTLE, WA 98109
Owner/operator country: US
Owner/operator telephone: (000)000-0000
Legal status: Private
Owner/Operator Type: Owner
Owner/Op start date: 05/02/1996
Owner/Op end date: Not reported

Handler Activities Summary:
U.S. importer of hazardous waste: No
Mixed waste (haz. and radioactive): No
Recycler of hazardous waste: No
Transporter of hazardous waste: No
Treater, storer or disposer of HW: No

AMERICAN METER MACHINE (Continued) **1000659883**

Underground injection activity: No
On-site burner exemption: No
Furnace exemption: No
Used oil fuel burner: No
Used oil processor: No
User oil refiner: No
Used oil fuel marketer to burner: No
Used oil Specification marketer: No
Used oil transfer facility: No
Used oil transporter: No

Historical Generators:
Date form received by agency: 02/05/1993
Site name: AMERICAN METER MACHINE
Classification: Not a generator, verified

Violation Status: No violations found

FINDS:

Registry ID: 110005367931

Environmental Interest/Information System
RCRAInfo is a national information system that supports the Resource Conservation and Recovery Act (RCRA) program through the tracking of events and activities related to facilities that generate, transport, and treat, store, or dispose of hazardous waste. RCRAInfo allows RCRA program staff to track the notification, permit, compliance, and corrective action activities required under RCRA.

ECHO:
Envid: 1000659883
Registry ID: 110005367931
DFR URL: http://echo.epa.gov/detailed_facility_report?fid=110005367931

AK174 **WASHINGTON TRADE PRESS INC** **WA ALLSITES** **1000842686**
ESE **1015 REPUBLICAN ST** **RCRA NonGen / NLR** **WAD009278342**
1/8-1/4 **SEATTLE, WA 98109** **FINDS**
0.204 mi. **ECHO**
1076 ft. **Site 1 of 2 in cluster AK**

Relative:
Higher

Actual:
50 ft.

ALLSITES:
Facility Name: WASHINGTON TRADE PRESS INC
Facility Id: 62545838

Interaction: 55216
Interaction 1: I
Interaction 2: HWG
Ecology Program: HAZWASTE
Program Data: TURBOWASTE
Facility Alt.: Not reported
Program ID: WAD009278342
Date Interaction: 1989-05-12 00:00:00
Date Interaction 3: Hazardous Waste Generator
Latitude: 47.622961162999999
Longitude: -122.33623724100001

WASHINGTON TRADE PRESS INC (Continued) **1000842686**

RCRA NonGen / NLR:
Date form received by agency: 08/25/1985
Facility name: WASHINGTON TRADE PRESS INC
Facility address: 1015 REPUBLICAN ST
SEATTLE, WA 98109
EPA ID: WAD009278342
Mailing address: PO BOX 68
KENT, WA 98035-0068
Contact: WASHINGTON TRAD WASHINGTON TRAD
Contact address: PO BOX 68
KENT, WA 98035-0068
Contact country: US
Contact telephone: (000)000-0000
Contact email: Not reported
EPA Region: 10
Classification: Non-Generator
Description: Handler: Non-Generators do not presently generate hazardous waste

Owner/Operator Summary:
Owner/operator name: WASHINGTON TRAD W
Owner/operator address: 1015 REPUBLICAN ST
SEATTLE, WA 98109
Owner/operator country: US
Owner/operator telephone: (000)000-0000
Legal status: Private
Owner/Operator Type: Owner
Owner/Op start date: 05/02/1996
Owner/Op end date: Not reported

Handler Activities Summary:
U.S. importer of hazardous waste: No
Mixed waste (haz. and radioactive): No
Recycler of hazardous waste: No
Transporter of hazardous waste: No
Treater, storer or disposer of HW: No
Underground injection activity: No
On-site burner exemption: No
Furnace exemption: No
Used oil fuel burner: No
Used oil processor: No
User oil refiner: No
Used oil fuel marketer to burner: No
Used oil Specification marketer: No
Used oil transfer facility: No
Used oil transporter: No

Historical Generators:
Date form received by agency: 08/25/1985
Site name: WASHINGTON TRADE PRESS INC
Classification: Not a generator, verified

Violation Status: No violations found

FINDS:

Registry ID: 110005314409

WASHINGTON TRADE PRESS INC (Continued) **1000842686**

Environmental Interest/Information System
RCRAInfo is a national information system that supports the Resource Conservation and Recovery Act (RCRA) program through the tracking of events and activities related to facilities that generate, transport, and treat, store, or dispose of hazardous waste. RCRAInfo allows RCRA program staff to track the notification, permit, compliance, and corrective action activities required under RCRA.

ECHO:
Envid: 1000842686
Registry ID: 110005314409
DFR URL: http://echo.epa.gov/detailed_facility_report?fid=110005314409

AL175 **EARL REILLY** **WA ALLSITES** **S117449978**
NW **550 ALOHA ST** **N/A**
1/8-1/4 **SEATTLE, WA 98109**
0.209 mi.
1103 ft. **Site 1 of 2 in cluster AL**

Relative: Higher

Actual: 118 ft.

ALLSITES:
Facility Name: EARL REILLY
Facility Id: 15209

Interaction: 110648
Interaction 1: A
Interaction 2: NONENFNL
Ecology Program: WATRES
Program Data: DMS
Facility Alt.: Not reported
Program ID: Not reported
Date Interaction: 2014-11-26 00:00:00
Date Interaction 3: Non Enforcement Final
Latitude: 47.627375383
Longitude: -122.345709099

AM176 **WILDERMAN REFRIGERATION CO** **WA ALLSITES** **1000878510**
SSW **300 DEXTER AVE N** **RCRA NonGen / NLR** **WA0000073122**
1/8-1/4 **SEATTLE, WA 98109** **FINDS**
0.211 mi. **ECHO**
1114 ft. **Site 1 of 4 in cluster AM**

Relative: Higher

Actual: 78 ft.

ALLSITES:
Facility Name: WILDERMAN REFRIGERATION CO
Facility Id: 62628328

Interaction: 55287
Interaction 1: I
Interaction 2: HWG
Ecology Program: HAZWASTE
Program Data: TURBOWASTE
Facility Alt.: Not reported
Program ID: WA0000073122
Date Interaction: 1993-12-07 00:00:00
Date Interaction 3: Hazardous Waste Generator

WILDERMAN REFRIGERATION CO (Continued) **1000878510**

Latitude: 47.621184382999999
Longitude: -122.342375101

RCRA NonGen / NLR:
Date form received by agency: 12/16/1994
Facility name: WILDERMAN REFRIGERATION CO
Facility address: 300 DEXTER AVE N
SEATTLE, WA 98109-5106
EPA ID: WA0000073122
Contact: WILDERMAN REFRI WILDERMAN REFRI
Contact address: 300 DEXTER AVE N
SEATTLE, WA 98109-5106
Contact country: US
Contact telephone: (000)000-0000
Contact email: Not reported
EPA Region: 10
Classification: Non-Generator
Description: Handler: Non-Generators do not presently generate hazardous waste

Owner/Operator Summary:
Owner/operator name: WILDERMAN REFRI W
Owner/operator address: 300 DEXTER AVE N
SEATTLE, WA 98109
Owner/operator country: US
Owner/operator telephone: (000)000-0000
Legal status: Private
Owner/Operator Type: Owner
Owner/Op start date: 05/01/1996
Owner/Op end date: Not reported

Handler Activities Summary:
U.S. importer of hazardous waste: No
Mixed waste (haz. and radioactive): No
Recycler of hazardous waste: No
Transporter of hazardous waste: No
Treater, storer or disposer of HW: No
Underground injection activity: No
On-site burner exemption: No
Furnace exemption: No
Used oil fuel burner: No
Used oil processor: No
User oil refiner: No
Used oil fuel marketer to burner: No
Used oil Specification marketer: No
Used oil transfer facility: No
Used oil transporter: No

Historical Generators:
Date form received by agency: 12/16/1994
Site name: WILDERMAN REFRIGERATION CO
Classification: Not a generator, verified

Violation Status: No violations found

WILDERMAN REFRIGERATION CO (Continued) **1000878510**

FINDS:

Registry ID: 110001917631

Environmental Interest/Information System
RCRAInfo is a national information system that supports the Resource Conservation and Recovery Act (RCRA) program through the tracking of events and activities related to facilities that generate, transport, and treat, store, or dispose of hazardous waste. RCRAInfo allows RCRA program staff to track the notification, permit, compliance, and corrective action activities required under RCRA.

ECHO:
Envid: 1000878510
Registry ID: 110001917631
DFR URL: http://echo.epa.gov/detailed_facility_report?fid=110001917631

AI177 **LAKE UNION III LLC** **RCRA NonGen / NLR** **1014402268**
SE **410 TERRY AVE N** **WAH000035316**
1/8-1/4 **SEATTLE, WA 98109**
0.213 mi.
1122 ft. **Site 3 of 4 in cluster AI**

Relative:
Higher

Actual:
52 ft.

RCRA NonGen / NLR:
Date form received by agency: 11/20/2009
Facility name: LAKE UNION III LLC
Facility address: 410 TERRY AVE N
SEATTLE, WA 98109
EPA ID: WAH000035316
Mailing address: 818 STEWART ST STE 700
SEATTLE, WA 98101
Contact: JANET DONELSON
Contact address: 818 STEWART ST STE 700
SEATTLE, WA 98101
Contact country: US
Contact telephone: (206) 626-3700
Contact email: JDONELSON@SCHNITZERWEST.COM
EPA Region: 10
Classification: Non-Generator
Description: Handler: Non-Generators do not presently generate hazardous waste

Owner/Operator Summary:
Owner/operator name: LAKE UNION III LLC
Owner/operator address: 818 STEWART ST STE 700
SEATTLE, 98101
Owner/operator country: US
Owner/operator telephone: (206)626-3700
Legal status: Private
Owner/Operator Type: Operator
Owner/Op start date: 01/01/2007
Owner/Op end date: Not reported

Owner/operator name: LAKE UNION III LLC
Owner/operator address: 818 STEWART ST STE 700
SEATTLE, WA 98101

LAKE UNION III LLC (Continued) **1014402268**

Owner/operator country: US
Owner/operator telephone: (206)626-3700
Legal status: Private
Owner/Operator Type: Operator
Owner/Op start date: Not reported
Owner/Op end date: Not reported

Owner/operator name: LAKE UNION III LLC
Owner/operator address: 818 STEWART ST STE 700
SEATTLE, WA 98101
Owner/operator country: US
Owner/operator telephone: (206)626-3700
Legal status: Private
Owner/Operator Type: Owner
Owner/Op start date: Not reported
Owner/Op end date: Not reported

Owner/operator name: LAKE UNION III LLC
Owner/operator address: 818 STEWART ST STE 700
SEATTLE, 98101
Owner/operator country: US
Owner/operator telephone: (206)626-3700
Legal status: Private
Owner/Operator Type: Owner
Owner/Op start date: 01/01/2007
Owner/Op end date: Not reported

Handler Activities Summary:
U.S. importer of hazardous waste: No
Mixed waste (haz. and radioactive): No
Recycler of hazardous waste: No
Transporter of hazardous waste: No
Treater, storer or disposer of HW: No
Underground injection activity: No
On-site burner exemption: No
Furnace exemption: No
Used oil fuel burner: No
Used oil processor: No
User oil refiner: No
Used oil fuel marketer to burner: No
Used oil Specification marketer: No
Used oil transfer facility: No
Used oil transporter: No

. Waste code: F002
. Waste name: THE FOLLOWING SPENT HALOGENATED SOLVENTS: TETRACHLOROETHYLENE, METHYLENE CHLORIDE, TRICHLOROETHYLENE, 1,1,1-TRICHLOROETHANE, CHLOROBENZENE, 1,1,2-TRICHLORO-1,2,2-TRIFLUOROETHANE, ORTHO-DICHLOROBENZENE, TRICHLOROFLUOROMETHANE, AND 1,1,2, TRICHLOROETHANE; ALL SPENT SOLVENT MIXTURES/BLENDS CONTAINING, BEFORE USE, A TOTAL OF TEN PERCENT OR MORE (BY VOLUME) OF ONE OR MORE OF THE ABOVE HALOGENATED SOLVENTS OR THOSE SOLVENTS LISTED IN F001, F004, AND F005; AND STILL BOTTOMS FROM THE RECOVERY OF THESE SPENT SOLVENTS AND SPENT SOLVENT MIXTURES.

. Waste code: F003
. Waste name: THE FOLLOWING SPENT NONHALOGENATED SOLVENTS: XYLENE, ACETONE, ETHYL

LAKE UNION III LLC (Continued) **1014402268**

ACETATE, ETHYL BENZENE, ETHYL ETHER, METHYL ISOBUTYL KETONE, N-BUTYL ALCOHOL, CYCLOHEXANONE, AND METHANOL; ALL SPENT SOLVENT MIXTURES/BLENDS CONTAINING, BEFORE USE, ONLY THE ABOVE SPENT NONHALOGENATED SOLVENTS; AND ALL SPENT SOLVENT MIXTURES/BLENDS CONTAINING, BEFORE USE, ONE OR MORE OF THE ABOVE NONHALOGENATED SOLVENTS, AND A TOTAL OF TEN PERCENT OR MORE (BY VOLUME) OF ONE OR MORE OF THOSE SOLVENTS LISTED IN F001, F002, F004, AND F005; AND STILL BOTTOMS FROM THE RECOVERY OF THESE SPENT SOLVENTS AND SPENT SOLVENT MIXTURES.

. Waste code: F005
. Waste name: THE FOLLOWING SPENT NONHALOGENATED SOLVENTS: TOLUENE, METHYL ETHYL KETONE, CARBON DISULFIDE, ISOBUTANOL, PYRIDINE, BENZENE, 2-ETHOXYETHANOL, AND 2-NITROPROPANE; ALL SPENT SOLVENT MIXTURES/BLENDS CONTAINING, BEFORE USE, A TOTAL OF TEN PERCENT OR MORE (BY VOLUME) OF ONE OR MORE OF THE ABOVE NONHALOGENATED SOLVENTS OR THOSE SOLVENTS LISTED IN F001, F002, OR F004; AND STILL BOTTOMS FROM THE RECOVERY OF THESE SPENT SOLVENTS AND SPENT SOLVENT MIXTURES.

Historical Generators:
Date form received by agency: 11/20/2009
Site name: LAKE UNION III LLC
Classification: Not a generator, verified

. Waste code: F002
. Waste name: THE FOLLOWING SPENT HALOGENATED SOLVENTS: TETRACHLOROETHYLENE, METHYLENE CHLORIDE, TRICHLOROETHYLENE, 1,1,1-TRICHLOROETHANE, CHLOROBENZENE, 1,1,2-TRICHLORO-1,2,2-TRIFLUOROETHANE, ORTHO-DICHLOROBENZENE, TRICHLOROFLUOROMETHANE, AND 1,1,2, TRICHLOROETHANE; ALL SPENT SOLVENT MIXTURES/BLENDS CONTAINING, BEFORE USE, A TOTAL OF TEN PERCENT OR MORE (BY VOLUME) OF ONE OR MORE OF THE ABOVE HALOGENATED SOLVENTS OR THOSE SOLVENTS LISTED IN F001, F004, AND F005; AND STILL BOTTOMS FROM THE RECOVERY OF THESE SPENT SOLVENTS AND SPENT SOLVENT MIXTURES.

. Waste code: F003
. Waste name: THE FOLLOWING SPENT NONHALOGENATED SOLVENTS: XYLENE, ACETONE, ETHYL ACETATE, ETHYL BENZENE, ETHYL ETHER, METHYL ISOBUTYL KETONE, N-BUTYL ALCOHOL, CYCLOHEXANONE, AND METHANOL; ALL SPENT SOLVENT MIXTURES/BLENDS CONTAINING, BEFORE USE, ONLY THE ABOVE SPENT NONHALOGENATED SOLVENTS; AND ALL SPENT SOLVENT MIXTURES/BLENDS CONTAINING, BEFORE USE, ONE OR MORE OF THE ABOVE NONHALOGENATED SOLVENTS, AND A TOTAL OF TEN PERCENT OR MORE (BY VOLUME) OF ONE OR MORE OF THOSE SOLVENTS LISTED IN F001, F002, F004, AND F005; AND STILL BOTTOMS FROM THE RECOVERY OF THESE SPENT SOLVENTS AND SPENT SOLVENT MIXTURES.

. Waste code: F005
. Waste name: THE FOLLOWING SPENT NONHALOGENATED SOLVENTS: TOLUENE, METHYL ETHYL KETONE, CARBON DISULFIDE, ISOBUTANOL, PYRIDINE, BENZENE, 2-ETHOXYETHANOL, AND 2-NITROPROPANE; ALL SPENT SOLVENT MIXTURES/BLENDS CONTAINING, BEFORE USE, A TOTAL OF TEN PERCENT OR MORE (BY VOLUME) OF ONE OR MORE OF THE ABOVE NONHALOGENATED SOLVENTS OR THOSE SOLVENTS LISTED IN F001, F002, OR F004; AND STILL BOTTOMS FROM THE RECOVERY OF THESE SPENT SOLVENTS AND SPENT SOLVENT MIXTURES.

Date form received by agency: 11/20/2009

LAKE UNION III LLC (Continued) **1014402268**

Site name: LAKE UNION III LLC
Classification: Not a generator, verified

. Waste code: F002
. Waste name: THE FOLLOWING SPENT HALOGENATED SOLVENTS: TETRACHLOROETHYLENE, METHYLENE CHLORIDE, TRICHLOROETHYLENE, 1,1,1-TRICHLOROETHANE, CHLOROBENZENE, 1,1,2-TRICHLORO-1,2,2-TRIFLUOROETHANE, ORTHO-DICHLOROBENZENE, TRICHLOROFLUOROMETHANE, AND 1,1,2, TRICHLOROETHANE; ALL SPENT SOLVENT MIXTURES/BLENDS CONTAINING, BEFORE USE, A TOTAL OF TEN PERCENT OR MORE (BY VOLUME) OF ONE OR MORE OF THE ABOVE HALOGENATED SOLVENTS OR THOSE SOLVENTS LISTED IN F001, F004, AND F005; AND STILL BOTTOMS FROM THE RECOVERY OF THESE SPENT SOLVENTS AND SPENT SOLVENT MIXTURES.

. Waste code: F003
. Waste name: THE FOLLOWING SPENT NONHALOGENATED SOLVENTS: XYLENE, ACETONE, ETHYL ACETATE, ETHYL BENZENE, ETHYL ETHER, METHYL ISOBUTYL KETONE, N-BUTYL ALCOHOL, CYCLOHEXANONE, AND METHANOL; ALL SPENT SOLVENT MIXTURES/BLENDS CONTAINING, BEFORE USE, ONLY THE ABOVE SPENT NONHALOGENATED SOLVENTS; AND ALL SPENT SOLVENT MIXTURES/BLENDS CONTAINING, BEFORE USE, ONE OR MORE OF THE ABOVE NONHALOGENATED SOLVENTS, AND A TOTAL OF TEN PERCENT OR MORE (BY VOLUME) OF ONE OR MORE OF THOSE SOLVENTS LISTED IN F001, F002, F004, AND F005; AND STILL BOTTOMS FROM THE RECOVERY OF THESE SPENT SOLVENTS AND SPENT SOLVENT MIXTURES.

. Waste code: F005
. Waste name: THE FOLLOWING SPENT NONHALOGENATED SOLVENTS: TOLUENE, METHYL ETHYL KETONE, CARBON DISULFIDE, ISOBUTANOL, PYRIDINE, BENZENE, 2-ETHOXYETHANOL, AND 2-NITROPROPANE; ALL SPENT SOLVENT MIXTURES/BLENDS CONTAINING, BEFORE USE, A TOTAL OF TEN PERCENT OR MORE (BY VOLUME) OF ONE OR MORE OF THE ABOVE NONHALOGENATED SOLVENTS OR THOSE SOLVENTS LISTED IN F001, F002, OR F004; AND STILL BOTTOMS FROM THE RECOVERY OF THESE SPENT SOLVENTS AND SPENT SOLVENT MIXTURES.

Violation Status: No violations found

AI178 **LAKE UNION III LLC** **WA CSCSL** **S110038351**
SE **410 TERRY N 415 BOREN N** **WA ALLSITES** **N/A**
1/8-1/4 **SEATTLE, WA 98109** **WA MANIFEST**
0.213 mi.
1122 ft. **Site 4 of 4 in cluster AI**

Relative:
Higher

Actual:
52 ft.

CSCSL:
Facility ID: 7165
Region: Northwest
Lat/Long: 47.622689 / -122.336456
Brownfield Status: Not reported
Rank Status: N
Clean Up Siteid: 11900
Site Status: Cleanup Started
PSI?: Not reported
Contaminant Name: Petroleum-Diesel
Ground Water: Not reported
Surface Water: Not reported
Soil: Confirmed Above Cleanup Level
Sediment: Not reported
Air: Not reported
Bedrock: Not reported

LAKE UNION III LLC (Continued) **S110038351**

Responsible Unit: Northwest

ALLSITES:
Facility Name: LAKE UNION III LLC
Facility Id: 7165

Interaction: 79376
Interaction 1: I
Interaction 2: HWG
Ecology Program: HAZWASTE
Program Data: TURBOWASTE
Facility Alt.: LAKE UNION III LLC
Program ID: WAH000035316
Date Interaction: 2009-08-28 00:00:00
Date Interaction 3: Hazardous Waste Generator
Latitude: 47.622683924
Longitude: -122.336430479

Interaction: 102036
Interaction 1: A
Interaction 2: INDPNDNT
Ecology Program: TOXICS
Program Data: ISIS
Facility Alt.: LAKE UNION III LLC
Program ID: Not reported
Date Interaction: 2012-03-16 00:00:00
Date Interaction 3: Independent Cleanup
Latitude: 47.622683924
Longitude: -122.336430479

WA MANIFEST:
Facility Site ID Number: 7165
EPA ID: WAH000035316
NAICS: 236116
SWC Desc: Not reported
FWC Desc: F-002, F-003, F-005
Form Comm: Waste water with Solvents from Van Vorst Building Exterior Cleaning - 1 time event
Data Year: 2009
Permit by Rule: False
Treatment by Generator: False
Mixed radioactive waste: False
Importer of hazardous waste: False
Immediate recycler: False
Treatment/Storage/Disposal/Recycling Facility: False
Generator of dangerous fuel waste: False
Generator marketing to burner: False
Other marketers (i.e., blender, distributor, etc.): False
Utility boiler burner: False
Industry boiler burner: False
Industrial Furnace: False
Smelter defferal: False
Universal waste - batteries - generate: False
Universal waste - thermostats - generate: False

LAKE UNION III LLC (Continued) **S110038351**

Universal waste - mercury - generate:	False
Universal waste - lamps - generate:	False
Universal waste - batteries - accumulate:	False
Universal waste - thermostats - accumulate:	False
Universal waste - mercury - accumulate:	False
Universal waste - lamps - accumulate:	False
Destination Facility for Universal Waste:	False
Off-specification used oil burner - utility boiler:	False
Off-specification used oil burner - industrial boiler:	False
Off-specification used oil burner - industrial furnace:	False
Tax Reg #:	602346711
Business Type:	Real Esate Development
Mail Name:	Lake Union III LLC
Mail addr line1:	818 Stewart St Ste 700
Mail city,st,zip:	Seattle, WA 98101
Mail country:	UNITED STATES
Legal org name:	Lake Union III LLC
Legal org type:	Private
Legal addr line1:	818 Stewart St Ste 700
Legal city,st,zip:	Seattle, WA 98101
Legal country:	UNITED STATES
Legal phone nbr:	(206)626-3700
Legal effective date:	01/01/2007
Land org name:	Lake Union III LLC
Land org type:	Private
Land person name:	Schnitzer West
Land addr line1:	818 Stewart St Ste 700
Land city,st,zip:	Seattle, WA 98101
Land country:	UNITED STATES
Land phone nbr:	(206)626-3700
Operator org name:	Lake Union III LLC
Operator org type:	Private
Operator addr line1:	818 Stewart St Ste 700
Operator city,st,zip:	Seattle, WA 98101
Operator country:	UNITED STATES
Operator phone nbr:	(206)626-3700
Operator effective date:	01/01/2007
Site contact name:	Janet Donelson
Site contact addr line1:	818 Stewart St Ste 700
Site Contact City/State/ Zip:	Seattle, WA 98101
Site Contact Country:	UNITED STATES
Site Contact Phone #:	(206)626-3700
Site Contact EMail:	jdonelson@schnitzerwest.com
Form Contact NAME:	Janet Donelson
Form Contact ADDR LINE1:	818 Stewart St Ste 700
Form Contact City,ST,Zip:	Seattle, WA 98101
Form Contact Country:	UNITED STATES
Form Contact Phone #:	(206)626-3700
Form Contact EMail:	jdonelson@schnitzerwest.com
Gen Status CD:	MQG
Monthly Generation:	False
Batch Generation:	False
One Time Generation:	True
Transport Own Waste:	False
Tranports Other Waste:	False
Recycler Onsite:	False
Transfer Facility:	False

LAKE UNION III LLC (Continued) **S110038351**

Other Exemption: Not reported
UW Battery Gen: False
Used Oil Transporter: False
Used Oil Transfer Facility: False
Used Oil Processor: False
Used Oil Refiner: False
Used Oil Fuel Marketer Directs Shipments: False
Used Oil Fuel Marketer Meets Specs: False

Waste Streams Generated:
Facility ID: 7165
Data Year: 2009
Description: Waste water with solvents from building cleaning
Mix: False
Reported Qty: 220 GAL
Kilo Qty: 832.80457029223874
Density No: 1
Density Qty: SPG

Shipments Sent:
Facility ID: 7165
Data Year: 2009
Shipment sent data: 9/14/2009
Reported Qty: 220 GAL
Kilo Qty: 832.804570292239

Waste Stream Comments:
Facility ID: 7165
Data Year: 2009
Comments: Waste water with solvents from building cleaning

AN179 **SEATTLE VAGABOND INN** **WA CSCSL** **1001969625**
SSW **325 AURORA AVE N** **WA ALLSITES** **WAH000009845**
1/8-1/4 **SEATTLE, WA 98109** **RCRA NonGen / NLR**
0.213 mi. **FINDS**
1125 ft. **Site 1 of 2 in cluster AN** **WA MANIFEST**
ECHO

Relative:
Higher

Actual:
88 ft.

CSCSL:
Facility ID: 95376999
Region: Northwest
Lat/Long: 47.621263 / -122.344987
Brownfield Status: Not reported
Rank Status: N
Clean Up Siteid: 4739
Site Status: Cleanup Started
PSI?: Not reported
Contaminant Name: Halogenated Organics
Ground Water: Confirmed Above Cleanup Level
Surface Water: Not reported
Soil: Confirmed Above Cleanup Level
Sediment: Not reported
Air: Not reported
Bedrock: Not reported
Responsible Unit: Northwest

SEATTLE VAGABOND INN (Continued) **1001969625**

ALLSITES:

Facility Name:	SEATTLE VAGABOND INN
Facility Id:	95376999
Interaction:	100193
Interaction 1:	A
Interaction 2:	HWG
Ecology Program:	HAZWASTE
Program Data:	TURBOWASTE
Facility Alt.:	Seattle City Light Vagabond Inn
Program ID:	WAH000009845
Date Interaction:	2012-02-10 00:00:00
Date Interaction 3:	Hazardous Waste Generator
Latitude:	47.621257559
Longitude:	-122.344979237
Interaction:	74105
Interaction 1:	I
Interaction 2:	SCS
Ecology Program:	TOXICS
Program Data:	ISIS
Facility Alt.:	Seattle Vagabond Inn
Program ID:	Not reported
Date Interaction:	2006-08-11 00:00:00
Date Interaction 3:	State Cleanup Site
Latitude:	47.621257559
Longitude:	-122.344979237
Interaction:	89408
Interaction 1:	A
Interaction 2:	VOLCLNST
Ecology Program:	TOXICS
Program Data:	ISIS
Facility Alt.:	Seattle Vagabond Inn
Program ID:	NW2133
Date Interaction:	2009-03-26 00:00:00
Date Interaction 3:	Voluntary Cleanup Sites
Latitude:	47.621257559
Longitude:	-122.344979237
Interaction:	74104
Interaction 1:	I
Interaction 2:	VOLCLNST
Ecology Program:	TOXICS
Program Data:	ISIS
Facility Alt.:	Seattle Vagabond Inn
Program ID:	NW0484
Date Interaction:	2000-05-23 00:00:00
Date Interaction 3:	Voluntary Cleanup Sites
Latitude:	47.621257559
Longitude:	-122.344979237
Interaction:	74103

SEATTLE VAGABOND INN (Continued) **1001969625**

Interaction 1:	I
Interaction 2:	HWG
Ecology Program:	HAZWASTE
Program Data:	TURBOWASTE
Facility Alt.:	Not reported
Program ID:	WAH000009845
Date Interaction:	1999-10-14 00:00:00
Date Interaction 3:	Hazardous Waste Generator
Latitude:	47.621257559
Longitude:	-122.344979237

RCRA NonGen / NLR:

Date form received by agency:	12/14/2006
Facility name:	SEATTLE VAGABOND INN
Facility address:	325 AURORA AVE N SEATTLE, WA 98109
EPA ID:	WAH000009845
Contact:	UBALDO GARCIA
Contact address:	325 AURORA AVE N SEATTLE, WA 98109
Contact country:	US
Contact telephone:	(000)000-0000
Contact email:	Not reported
EPA Region:	10
Land type:	Private
Classification:	Non-Generator
Description:	Handler: Non-Generators do not presently generate hazardous waste

Owner/Operator Summary:

Owner/operator name:	GREG F
Owner/operator address:	11821 SAN VICENTE AVE STE 210 LOS ANGELES, CA 90049
Owner/operator country:	US
Owner/operator telephone:	(310)235-1415
Legal status:	Private
Owner/Operator Type:	Owner
Owner/Op start date:	04/01/2001
Owner/Op end date:	Not reported

Owner/operator name:	VAGABOND INN V
Owner/operator address:	325 AURORA BLVD EL SEGUNDO, CA 90245
Owner/operator country:	US
Owner/operator telephone:	(000)000-0000
Legal status:	Private
Owner/Operator Type:	Operator
Owner/Op start date:	06/05/2000
Owner/Op end date:	Not reported

Handler Activities Summary:

U.S. importer of hazardous waste:	No
Mixed waste (haz. and radioactive):	No
Recycler of hazardous waste:	No
Transporter of hazardous waste:	No
Treater, storer or disposer of HW:	No

SEATTLE VAGABOND INN (Continued) **1001969625**

Underground injection activity: No
On-site burner exemption: No
Furnace exemption: No
Used oil fuel burner: No
Used oil processor: No
User oil refiner: No
Used oil fuel marketer to burner: No
Used oil Specification marketer: No
Used oil transfer facility: No
Used oil transporter: No

Historical Generators:
Date form received by agency: 09/18/2001
Site name: SEATTLE VAGABOND INN
Classification: Not a generator, verified

. Waste code: D039
. Waste name: TETRACHLOROETHYLENE

. Waste code: D040
. Waste name: TRICHLORETHYLENE

. Waste code: D043
. Waste name: VINYL CHLORIDE

. Waste code: F001
. Waste name: THE FOLLOWING SPENT HALOGENATED SOLVENTS USED IN DEGREASING: TETRACHLOROETHYLENE, TRICHLORETHYLENE, METHYLENE CHLORIDE, 1,1,1-TRICHLOROETHANE, CARBON TETRACHLORIDE AND CHLORINATED FLUOROCARBONS; ALL SPENT SOLVENT MIXTURES/BLENDS USED IN DEGREASING CONTAINING, BEFORE USE, A TOTAL OF TEN PERCENT OR MORE (BY VOLUME) OF ONE OR MORE OF THE ABOVE HALOGENATED SOLVENTS OR THOSE SOLVENTS LISTED IN F002, F004, AND F005; AND STILL BOTTOMS FROM THE RECOVERY OF THESE SPENT SOLVENTS AND SPENT SOLVENT MIXTURES.

. Waste code: F002
. Waste name: THE FOLLOWING SPENT HALOGENATED SOLVENTS: TETRACHLOROETHYLENE, METHYLENE CHLORIDE, TRICHLOROETHYLENE, 1,1,1-TRICHLOROETHANE, CHLOROBENZENE, 1,1,2-TRICHLORO-1,2,2-TRIFLUOROETHANE, ORTHO-DICHLOROBENZENE, TRICHLOROFLUOROMETHANE, AND 1,1,2, TRICHLOROETHANE; ALL SPENT SOLVENT MIXTURES/BLENDS CONTAINING, BEFORE USE, A TOTAL OF TEN PERCENT OR MORE (BY VOLUME) OF ONE OR MORE OF THE ABOVE HALOGENATED SOLVENTS OR THOSE SOLVENTS LISTED IN F001, F004, AND F005; AND STILL BOTTOMS FROM THE RECOVERY OF THESE SPENT SOLVENTS AND SPENT SOLVENT MIXTURES.

. Waste code: F003
. Waste name: THE FOLLOWING SPENT NONHALOGENATED SOLVENTS: XYLENE, ACETONE, ETHYL ACETATE, ETHYL BENZENE, ETHYL ETHER, METHYL ISOBUTYL KETONE, N-BUTYL ALCOHOL, CYCLOHEXANONE, AND METHANOL; ALL SPENT SOLVENT MIXTURES/BLENDS CONTAINING, BEFORE USE, ONLY THE ABOVE SPENT NONHALOGENATED SOLVENTS; AND ALL SPENT SOLVENT MIXTURES/BLENDS CONTAINING, BEFORE USE, ONE OR MORE OF THE ABOVE NONHALOGENATED SOLVENTS, AND A TOTAL OF TEN PERCENT OR MORE (BY VOLUME) OF ONE OR MORE OF THOSE SOLVENTS LISTED IN F001, F002, F004, AND F005; AND STILL BOTTOMS FROM THE RECOVERY OF THESE SPENT SOLVENTS AND SPENT SOLVENT MIXTURES.

SEATTLE VAGABOND INN (Continued) **1001969625**

. Waste code: F004
. Waste name: THE FOLLOWING SPENT NONHALOGENATED SOLVENTS: CRESOLS, CRESYLIC ACID, AND NITROBENZENE; AND THE STILL BOTTOMS FROM THE RECOVERY OF THESE SOLVENTS; ALL SPENT SOLVENT MIXTURES/BLENDS CONTAINING, BEFORE USE, A TOTAL OF TEN PERCENT OR MORE (BY VOLUME) OF ONE OR MORE OF THE ABOVE NONHALOGENATED SOLVENTS OR THOSE SOLVENTS LISTED IN F001, F002, AND F005; AND STILL BOTTOMS FROM THE RECOVERY OF THESE SPENT SOLVENTS AND SPENT SOLVENT MIXTURES.

Date form received by agency: 03/03/2000
Site name: VAGABOND INN
Classification: Large Quantity Generator

Violation Status: No violations found

Evaluation Action Summary:
Evaluation date: 09/29/2004
Evaluation: COMPLIANCE ASSISTANCE VISIT
Area of violation: Not reported
Date achieved compliance: Not reported
Evaluation lead agency: State

FINDS:

Registry ID: 110005396286

Environmental Interest/Information System

Washington Facility / Site Identification System (WA-FSIS) provides a means to query and display data maintained by the Washington Department of Ecology. This system contains key information for each facility/site that is currently, or has been, of interest to the Air Quality, Dam Safety, Hazardous Waste, Toxics Cleanup, and Water Quality Programs.

RCRAInfo is a national information system that supports the Resource Conservation and Recovery Act (RCRA) program through the tracking of events and activities related to facilities that generate, transport, and treat, store, or dispose of hazardous waste. RCRAInfo allows RCRA program staff to track the notification, permit, compliance, and corrective action activities required under RCRA.

WA MANIFEST:
Facility Site ID Number: 95376999
EPA ID: WAH000009845
NAICS: 221111
SWC Desc: Not reported
FWC Desc: f002
Form Comm: Not reported
Data Year: 2012
Permit by Rule: False
Treatment by Generator: False
Mixed radioactive waste: False
Importer of hazardous waste: False
Immediate recycler: False
Treatment/Storage/Disposal/Recycling Facility: False
Generator of dangerous fuel waste: False

SEATTLE VAGABOND INN (Continued) **1001969625**

Generator marketing to burner:	False
Other marketers (i.e., blender, distributor, etc.):	False
Utility boiler burner:	False
Industry boiler burner:	False
Industrial Furnace:	False
Smelter defferal:	False
Universal waste - batteries - generate:	False
Universal waste - thermostats - generate:	False
Universal waste - mercury - generate:	False
Universal waste - lamps - generate:	False
Universal waste - batteries - accumulate:	False
Universal waste - thermostats - accumulate:	False
Universal waste - mercury - accumulate:	False
Universal waste - lamps - accumulate:	False
Destination Facility for Universal Waste:	False
Off-specification used oil burner - utility boiler:	False
Off-specification used oil burner - industrial boiler:	False
Off-specification used oil burner - industrial furnace:	False
Tax Reg #:	178048953
Business Type:	Utility
Mail Name:	Seattle City Light
Mail addr line1:	700 5th Ave Ste 3316
Mail city,st,zip:	SEATTLE, WA 98124-4023
Mail country:	UNITED STATES
Legal org name:	Hotels 18 Vista Holdings LLC
Legal org type:	Private
Legal addr line1:	11821 San Vicente Ave
Legal addr line2:	Ste 210
Legal city,st,zip:	LOS ANGELES, CA 90049
Legal country:	UNITED STATES
Legal phone nbr:	(310)235-1415
Legal effective date:	04/01/2001
Land org name:	Hotels 18 Vista Holdings LLC
Land org type:	Private
Land person name:	Greg Forester
Land addr line1:	11821 San Vicente Ave
Land addr line2:	Ste 210
Land city,st,zip:	LOS ANGELES, CA 90049
Land country:	UNITED STATES
Land phone nbr:	(310)235-1415
Operator org name:	VAGABOND INN
Operator org type:	Private
Operator addr line1:	325 AURORA BLVD
Operator city,st,zip:	EL SEGUNDO, CA 90245
Operator country:	UNITED STATES
Operator phone nbr:	(000)000-0000
Operator effective date:	06/05/2000
Site contact name:	Jennifer Kindred
Site contact addr line1:	700 5th Ave Ste 3316
Site Contact City/State/ Zip:	SEATTLE, WA 98124-4023
Site Contact Country:	UNITED STATES
Site Contact Phone #:	206-684-3499
Site Contact EMail:	jennifer.kindred@seattle.gov
Form Contact NAME:	Karen Dinehart
Form Contact ADDR LINE1:	700 5th Ave Ste 3316
Form Contact City,ST,Zip:	Seattle, WA 98124-4023
Form Contact Country:	UNITED STATES

SEATTLE VAGABOND INN (Continued) **1001969625**

Form Contact Phone #:	206-386-4581
Form Contact EMail:	karen.dinehart@seattle.gov
Gen Status CD:	LQG
Monthly Generation:	False
Batch Generation:	False
One Time Generation:	True
Transport Own Waste:	False
Tranports Other Waste:	False
Recycler Onsite:	False
Transfer Facility:	False
Other Exemption:	Not reported
UW Battery Gen:	False
Used Oil Transporter:	False
Used Oil Transfer Facility:	False
Used Oil Processor:	False
Used Oil Refiner:	False
Used Oil Fuel Marketer Directs Shipments:	False
Used Oil Fuel Marketer Meets Specs:	False

Waste Streams Generated:

Facility ID:	95376999
Data Year:	2012
Description:	Soil Contaminated with Vinyl Chloride
Mix:	False
Reported Qty:	850 LB
Kilo Qty:	385.560006
Density No:	0
Density Qty:	Not reported

Facility ID:	95376999
Data Year:	2012
Description:	Soil Contaminated with Vinyl Chloride
Mix:	False
Reported Qty:	64180 LB
Kilo Qty:	29112.0485
Density No:	0
Density Qty:	Not reported

Shipments Sent:

Facility ID:	95376999
Data Year:	2012
Shipment sent data:	2012-04-30 00:00:00
Reported Qty:	850 LB
Kilo Qty:	385.560006

Facility ID:	95376999
Data Year:	2012
Shipment sent data:	2012-04-09 00:00:00
Reported Qty:	31120 LB
Kilo Qty:	14116.0322

Facility ID:	95376999
Data Year:	2012
Shipment sent data:	2012-04-02 00:00:00
Reported Qty:	33060 LB
Kilo Qty:	14996.0162

SEATTLE VAGABOND INN (Continued) **1001969625**

ECHO:
Envid: 1001969625
Registry ID: 110005396286
DFR URL: http://echo.epa.gov/detailed_facility_report?fid=110005396286

AN180 **VAGABOND MOTEL** **WA ICR** **S104586230**
SSW **325 AURORA AVE. N.** **N/A**
1/8-1/4 **SEATTLE, WA 98109**
0.213 mi.
1125 ft. **Site 2 of 2 in cluster AN**

Relative:
Higher

Actual:
88 ft.

ICR:
Date Ecology Received Report: 05/16/00
Contaminants Found at Site: Solvents
Media Contaminated: Groundwater, Soil
Waste Management: Improper Handling
Region: North Western
Type of Report Ecology Received: Not reported
Site Register Issue: 98-26
County Code: 17
Contact: Not reported
Report Title: Not reported

AO181 **TOWER RECORDS FORMER** **WA VCP** **1009316487**
West **500 MERCER** **WA ALLSITES** **N/A**
1/8-1/4 **SEATTLE, WA 98109** **WA CSCSL NFA**
0.213 mi. **FINDS**
1126 ft. **Site 1 of 4 in cluster AO**

Relative:
Higher

Actual:
87 ft.

VCP:
edr_fstat: WA
edr_fzip: 98109
edr_fcnty: KING
edr_zip: Not reported
Facility ID: 1513190
VCP Status: Not reported
VCP: Yes
Ecology Status: Not reported
NFA Type: Not reported
Date NFA: 2/16/2006
Rank: Not reported
Cleanup Siteid: 1451

ALLSITES:
Facility Name: TOWER RECORDS FORMER
Facility Id: 1513190

Interaction: 8708
Interaction 1: I
Interaction 2: VOLCLNST
Ecology Program: TOXICS
Program Data: ISIS
Facility Alt.: Tower Records Former
Program ID: NW1541
Date Interaction: 2006-01-05 00:00:00

TOWER RECORDS FORMER (Continued) **1009316487**

Date Interaction 3: Voluntary Cleanup Sites
Latitude: 47.624731384
Longitude: -122.34728010000001

CSCSL NFA:
Facility/Site Id: 1513190
CS Id: 1451
NFA Date: 02/16/2006
Rank: Not reported
VCP: Yes
Latitude: 47.624737
Longitude: -122.347295

FINDS:

Registry ID: 110024527920

Environmental Interest/Information System
Washington Facility / Site Identification System (WA-FSIS) provides a means to query and display data maintained by the Washington Department of Ecology. This system contains key information for each facility/site that is currently, or has been, of interest to the Air Quality, Dam Safety, Hazardous Waste, Toxics Cleanup, and Water Quality Programs.

AM182 **KING TV** **RCRA NonGen / NLR** **1000838634**
SSW **333 DEXTER AVE N** **FINDS** **WAD988514253**
1/8-1/4 **SEATTLE, WA 98109** **ECHO**
0.216 mi.
1138 ft. **Site 2 of 4 in cluster AM**

Relative:
Higher

Actual:
85 ft.

RCRA NonGen / NLR:
Date form received by agency: 03/03/1999
Facility name: KING TV
Facility address: 333 DEXTER AVE N
SEATTLE, WA 98109-5183
EPA ID: WAD988514253
Contact: KING TV KING TV
Contact address: 333 DEXTER AVE N
SEATTLE, WA 98109-5107
Contact country: US
Contact telephone: (206)448-5555
Contact email: Not reported
EPA Region: 10
Classification: Non-Generator
Description: Handler: Non-Generators do not presently generate hazardous waste

Owner/Operator Summary:
Owner/operator name: KING TV K
Owner/operator address: 333 DEXTER AVE N
SEATTLE, WA 98109
Owner/operator country: US
Owner/operator telephone: (206)448-5555
Legal status: Private

KING TV (Continued) **1000838634**

Owner/Operator Type: Operator
Owner/Op start date: 08/28/1996
Owner/Op end date: Not reported

Owner/operator name: AH BELO CORPORA A
Owner/operator address: 400 S RECORD ST
DALLAS, TX 75202
Owner/operator country: US
Owner/operator telephone: (214)977-6606
Legal status: Private
Owner/Operator Type: Owner
Owner/Op start date: 02/19/1997
Owner/Op end date: Not reported

Handler Activities Summary:
U.S. importer of hazardous waste: No
Mixed waste (haz. and radioactive): No
Recycler of hazardous waste: No
Transporter of hazardous waste: No
Treater, storer or disposer of HW: No
Underground injection activity: No
On-site burner exemption: No
Furnace exemption: No
Used oil fuel burner: No
Used oil processor: No
User oil refiner: No
Used oil fuel marketer to burner: No
Used oil Specification marketer: No
Used oil transfer facility: No
Used oil transporter: No

Historical Generators:
Date form received by agency: 03/02/1998
Site name: KING TV
Classification: Not a generator, verified

Violation Status: No violations found

FINDS:

Registry ID: 110005381121

Environmental Interest/Information System
Washington Facility / Site Identification System (WA-FSIS) provides a means to query and display data maintained by the Washington Department of Ecology. This system contains key information for each facility/site that is currently, or has been, of interest to the Air Quality, Dam Safety, Hazardous Waste, Toxics Cleanup, and Water Quality Programs.

RCRAInfo is a national information system that supports the Resource Conservation and Recovery Act (RCRA) program through the tracking of events and activities related to facilities that generate, transport, and treat, store, or dispose of hazardous waste. RCRAInfo allows RCRA program staff to track the notification, permit, compliance, and corrective action activities required under RCRA.

KING TV (Continued) **1000838634**

ECHO:
Envid: 1000838634
Registry ID: 110005381121
DFR URL: http://echo.epa.gov/detailed_facility_report?fid=110005381121

AM183 **KING BROADCASTING COMPANY** **WA UST** **U001127670**
SSW **333 DEXTER AVE N** **WA ALLSITES** **N/A**
1/8-1/4 **SEATTLE, WA 98109**
0.216 mi.
1138 ft. **Site 3 of 4 in cluster AM**

Relative:
Higher

Actual:
85 ft.

UST:
Facility ID: 43739733
Site Id: 100003
UBI: Not reported
Phone Number: Not reported
Decimal Latitude: 47.621763101
Decimal Longitude: -122.3429128

Tank Name: 1
Tag Number: Not reported
Tank Status: Removed
Tank Status Date: 08/06/1996
Tank Install Date: 00/07/1980
Tank Closure Date: Not reported
Capacity Range: 111 TO 1,100 Gallons
Tank Permit Expiration Date: 06/30/1999
Tank Upgrade Date: Not reported
Tank Spill Prevention: None
Tank Overfill Prevention: None
Tank Material: Not reported
Tank Construction: Single Wall Tank
Tank Tightness Test: Not reported
Tank Corrosion Protection: None
Tank Manifold: Not reported
Tank Release Detection: Other
Tank SFC Type: Not reported
Pipe Material: Not reported
Pipe Construction: Single Wall Pipe
Pipe Primary Release Detection: Other
Pipe Second Release Detection: Not reported
Pipe Corrosion Protection: None
Pipe Pumping System: Gravity Delivery System (No Pump)
Responsible Unit: NORTHWEST
Dispencer/Pump SFC Type: Not reported

ALLSITES:
Facility Name: KING TV
Facility Id: 43739733

Interaction: 107946
Interaction 1: A
Interaction 2: TIER2
Ecology Program: HAZWASTE
Program Data: EPCRA
Facility Alt.: KING BROADCASTING
Program ID: CRK000083630

KING BROADCASTING COMPANY (Continued) **U001127670**

Date Interaction:	2014-03-04 00:00:00
Date Interaction 3:	Emergency/Haz Chem Rpt TI
Latitude:	47.621756757999997
Longitude:	-122.342887573

Interaction:	44676
Interaction 1:	I
Interaction 2:	UST
Ecology Program:	TOXICS
Program Data:	UST
Facility Alt.:	Not reported
Program ID:	100003
Date Interaction:	1980-11-07 00:00:00
Date Interaction 3:	Underground Storage Tank
Latitude:	47.621756757999997
Longitude:	-122.342887573

Interaction:	44677
Interaction 1:	I
Interaction 2:	HWG
Ecology Program:	HAZWASTE
Program Data:	TURBOWASTE
Facility Alt.:	Not reported
Program ID:	WAD988514253
Date Interaction:	1992-11-18 00:00:00
Date Interaction 3:	Hazardous Waste Generator
Latitude:	47.621756757999997
Longitude:	-122.342887573

AP184 **SEATTLE CITY SOUTH LAKE UNION** **WA CSCSL** **1000660821**
NE **860 TERRY AVE N** **WA INST CONTROL** **N/A**
1/8-1/4 **SEATTLE, WA 98109** **WA ALLSITES**
0.220 mi. **WA SPILLS**
1159 ft. **Site 1 of 2 in cluster AP** **WA MANIFEST**

Relative:
Lower

Actual:
26 ft.

CSCSL:

Facility ID:	22338497
Region:	Northwest
Lat/Long:	47.607990 / -122.325110
Brownfield Status:	Not reported
Rank Status:	N
Clean Up Siteid:	3494
Site Status:	Cleanup Started
PSI?:	Not reported
Contaminant Name:	Petroleum Products-Unspecified
Ground Water:	Remediated
Surface Water:	Not reported
Soil:	Remediated
Sediment:	Not reported
Air:	Not reported
Bedrock:	Not reported
Responsible Unit:	Northwest

INST CONTROL:

SEATTLE CITY SOUTH LAKE UNION (Continued) **1000660821**

Facility Site ID:	22338497
Latitude:	47.607990
Longitude:	-122.325110
Instrument Type:	Other
Document Type:	Quit Claim Deed
County Filing # For Individual IC Doc:	Not reported
Filing Date Of Individual IC Doc:	Not reported
Anchorage Restrictions:	No
Drinking Water Restrictions:	No
Education Programs:	No
Financial Assurance:	No
Finfish Harvesting Restrictions:	No
Groundwater Restriction:	No
Maintenance Requirements:	Yes
No Dredge Zone:	No
No Wake Zone:	No
Property Use Restriction:	No
Restrictive Signage:	No
Shell Fish Harvesting Restrictions:	No
Soil Restriction:	No
Surface Water Restriction:	No
Swimming Restriction:	No
Vessel Draft Restriction:	No
CS ID:	3494
Shoreline Stabilization Structure:	N
Wave Attenuation Structure:	N
Fencing or Other Permanent Access Barriers:	N
Simple Soil CAP:	N
Engineered CAP:	N
Engineered Bottom Barriers:	N
Immobilization by Stabilization, Solidification, or Encapsulation:	N
Ground Water Extraction and Gradient Control:	N
Vertical Ground Water Barrier:	N
Impermeable Surface:	Y
Restrict Land Use:	Y
Restrict All Ground Water Use:	Y
Prohibit Domestic Ground Water Well Installation:	N
Prohibit All Soil Disturbance:	Y
Access Barrier:	N

ALLSITES:

Facility Name:	SEATTLE CITY SOUTH LAKE UNION
Facility Id:	22338497

Interaction:	32362
Interaction 1:	I
Interaction 2:	HWG
Ecology Program:	HAZWASTE
Program Data:	TURBOWASTE
Facility Alt.:	Not reported
Program ID:	WA8170023412
Date Interaction:	2004-07-21 00:00:00
Date Interaction 3:	Hazardous Waste Generator
Latitude:	47.607984381999998
Longitude:	-122.325095107

SEATTLE CITY SOUTH LAKE UNION (Continued) **1000660821**

Interaction:	115801
Interaction 1:	A
Interaction 2:	SCS
Ecology Program:	TOXICS
Program Data:	ISIS
Facility Alt.:	NW Seaport Center for Wooden Boats
Program ID:	Not reported
Date Interaction:	2008-10-09 00:00:00
Date Interaction 3:	State Cleanup Site
Latitude:	47.607984381999998
Longitude:	-122.325095107

Interaction:	32363
Interaction 1:	I
Interaction 2:	HWOTHER
Ecology Program:	HAZWASTE
Program Data:	TURBOWASTE
Facility Alt.:	Not reported
Program ID:	WA8170023412
Date Interaction:	2004-12-31 00:00:00
Date Interaction 3:	Haz Waste Management Acti
Latitude:	47.607984381999998
Longitude:	-122.325095107

Interaction:	32364
Interaction 1:	A
Interaction 2:	SEDIMENT
Ecology Program:	TOXICS
Program Data:	ISIS
Facility Alt.:	Seattle City South Lake Union
Program ID:	Not reported
Date Interaction:	1900-01-01 00:00:00
Date Interaction 3:	Sediments
Latitude:	47.607984381999998
Longitude:	-122.325095107

Interaction:	96118
Interaction 1:	I
Interaction 2:	HWOTHER
Ecology Program:	HAZWASTE
Program Data:	TURBOWASTE
Facility Alt.:	Seattle City South Lake Union
Program ID:	WA8170023412
Date Interaction:	2010-12-31 00:00:00
Date Interaction 3:	Haz Waste Management Acti
Latitude:	47.607984381999998
Longitude:	-122.325095107

Interaction:	32360
Interaction 1:	I
Interaction 2:	HWG
Ecology Program:	HAZWASTE
Program Data:	TURBOWASTE

SEATTLE CITY SOUTH LAKE UNION (Continued) **1000660821**

Facility Alt.:	Not reported
Program ID:	WA8170023412
Date Interaction:	1991-04-21 00:00:00
Date Interaction 3:	Hazardous Waste Generator
Latitude:	47.607984381999998
Longitude:	-122.325095107

Interaction:	32365
Interaction 1:	I
Interaction 2:	HWG
Ecology Program:	HAZWASTE
Program Data:	TURBOWASTE
Facility Alt.:	Not reported
Program ID:	WA8170023412
Date Interaction:	2008-12-31 00:00:00
Date Interaction 3:	Hazardous Waste Generator
Latitude:	47.607984381999998
Longitude:	-122.325095107

Interaction:	32361
Interaction 1:	I
Interaction 2:	VOLCLNST
Ecology Program:	TOXICS
Program Data:	ISIS
Facility Alt.:	Seattle City South Lake Union
Program ID:	Not reported
Date Interaction:	1998-07-27 00:00:00
Date Interaction 3:	Voluntary Cleanup Sites
Latitude:	47.607984381999998
Longitude:	-122.325095107

Interaction:	96661
Interaction 1:	I
Interaction 2:	HWG
Ecology Program:	HAZWASTE
Program Data:	TURBOWASTE
Facility Alt.:	Museum of History and Industry
Program ID:	WA8170023412
Date Interaction:	2011-05-03 00:00:00
Date Interaction 3:	Hazardous Waste Generator
Latitude:	47.607984381999998
Longitude:	-122.325095107

SPILLS:

Facility ID:	619972
Medium:	SURFACE WATER-FRESH
Material Desc:	PETROLEUM - UNKNOWN
Material Qty:	Not reported
Material Units:	GALLON
Date Received:	05/15/2010
Contact Name:	UNKNOWN
Incident Date:	Not reported
Incident Category Type:	Not reported

SEATTLE CITY SOUTH LAKE UNION (Continued) **1000660821**

Incident Category:	Not reported
Latitude:	Not reported
Longitude:	Not reported
Source Type:	Not reported
Source:	Not reported
Vessel Facility Name2:	Not reported
Recovered Quantity:	Not reported
Resp Party Name:	Not reported

WA MANIFEST:

Facility Site ID Number:	22338497
EPA ID:	WA8170023412
NAICS:	71219
SWC Desc:	Not reported
FWC Desc:	Not reported
Form Comm:	No waste activity this year. More remediation expected with construction due 2008 or 2009.No activity for 2005. Future activity expected. Account remains open.
Data Year:	Not reported
Permit by Rule:	False
Treatment by Generator:	False
Mixed radioactive waste:	False
Importer of hazardous waste:	False
Immediate recycler:	False

Treatment/Storage/Disposal/Recycling Facility:	False
Generator of dangerous fuel waste:	False
Generator marketing to burner:	False
Other marketers (i.e., blender, distributor, etc.):	False
Utility boiler burner:	False
Industry boiler burner:	False
Industrial Furnace:	False
Smelter defferal:	False
Universal waste - batteries - generate:	False
Universal waste - thermostats - generate:	False
Universal waste - mercury - generate:	False
Universal waste - lamps - generate:	False
Universal waste - batteries - accumulate:	False
Universal waste - thermostats - accumulate:	False
Universal waste - mercury - accumulate:	False
Universal waste - lamps - accumulate:	False
Destination Facility for Universal Waste:	False
Off-specification used oil burner - utility boiler:	False
Off-specification used oil burner - industrial boiler:	False
Off-specification used oil burner - industrial furnace:	False

Tax Reg #:	178048957
Business Type:	Government
Mail Name:	City of Seattle Parks and Recreation
Mail addr line1:	4209 W Marginal Way SW
Mail city,st,zip:	SEATTLE, WA 98106
Mail country:	UNITED STATES
Legal org name:	City of Seattle Parks & Recreation
Legal org type:	Municipal
Legal addr line1:	100 Dexter
Legal city,st,zip:	SEATTLE, WA 98109
Legal country:	UNITED STATES
Legal phone nbr:	(206)684-7292
Legal effective date:	05/30/2000

SEATTLE CITY SOUTH LAKE UNION (Continued) **1000660821**

Land org name:	City of Seattle Parks & Recreation
Land org type:	Municipal
Land person name:	Not reported
Land addr line1:	100 Dexter
Land city,st,zip:	SEATTLE, WA 98109
Land country:	UNITED STATES
Land phone nbr:	(206)684-7292
Operator org name:	CIty of Seattle Parks & Recreation
Operator org type:	Municipal
Operator addr line1:	4209 W Marginal Way SW
Operator city,st,zip:	Seattle, WA 98106
Operator country:	UNITED STATES
Operator phone nbr:	(206)684-7292
Operator effective date:	05/30/2000
Site contact name:	Jodi Sinclair
Site contact addr line1:	4209 W Marginal Way SW
Site Contact City/State/ Zip:	Seattle, WA 98106
Site Contact Country:	UNITED STATES
Site Contact Phone #:	(206)684-7292
Site Contact EMail:	jodi.sinclair@seattle.gov
Form Contact NAME:	Jodi Sinclair
Form Contact ADDR LINE1:	4209 W Marginal Way SW
Form Contact City,ST,Zip:	Seattle, WA 98106
Form Contact Country:	UNITED STATES
Form Contact Phone #:	(206)684-7292
Form Contact EMail:	jodi.sinclair@seattle.gov
Gen Status CD:	XQG
Monthly Generation:	False
Batch Generation:	False
One Time Generation:	False
Transport Own Waste:	False
Tranports Other Waste:	False
Recycler Onsite:	False
Transfer Facility:	False
Other Exemption:	Not reported
UW Battery Gen:	False
Used Oil Transporter:	False
Used Oil Transfer Facility:	False
Used Oil Processor:	False
Used Oil Refiner:	False
Used Oil Fuel Marketer Directs Shipments:	False
Used Oil Fuel Marketer Meets Specs:	False

Waste Streams Generated:

Facility ID:	22338497
Data Year:	2009
Description:	tar and asphalt with low heavy metal & hydrocarbon contamination
Mix:	False
Reported Qty:	2000 LB
Kilo Qty:	907.20001560384037
Density No:	0
Density Qty:	Not reported

Facility ID:	22338497
Data Year:	2009
Description:	epoxy resin paint
Mix:	False

SEATTLE CITY SOUTH LAKE UNION (Continued) **1000660821**

Reported Qty: 100 LB
Kilo Qty: 45.360000780192017
Density No: 0
Density Qty: Not reported

Facility ID: 22338497
Data Year: 2009
Description: waste oil
Mix: False
Reported Qty: 85 LB
Kilo Qty: 38.556000663163211
Density No: 0
Density Qty: Not reported

Facility ID: 22338497
Data Year: 2009
Description: waste flammable liquid, methanol racing fuel
Mix: False
Reported Qty: 100 LB
Kilo Qty: 45.360000780192017
Density No: 0
Density Qty: Not reported

Shipments Sent:
Facility ID: 22338497
Data Year: 2009
Shipment sent data: 5/14/2009
Reported Qty: 100 LB
Kilo Qty: 45.360000780192

Facility ID: 22338497
Data Year: 2009
Shipment sent data: 8/27/2009
Reported Qty: 2000 LB
Kilo Qty: 907.20001560384

Facility ID: 22338497
Data Year: 2009
Shipment sent data: 5/14/2009
Reported Qty: 85 LB
Kilo Qty: 38.5560006631632

Facility ID: 22338497
Data Year: 2009
Shipment sent data: 5/14/2009
Reported Qty: 100 LB
Kilo Qty: 45.360000780192

Waste Stream Comments:
Facility ID: 22338497
Data Year: 2009
Comments: disposal of illegal dumped waste

Facility ID: 22338497
Data Year: 2009
Comments: illegally dumped material disposal.

SEATTLE CITY SOUTH LAKE UNION (Continued) **1000660821**

Facility ID: 22338497
Data Year: 2009
Comments: illegally dumped with water, dust content. Filter and recycle.

Facility ID: 22338497
Data Year: 2009
Comments: combination of roof tars and parking lot removal. Park has history of heavy metal and hydrocarbon contamination in soils.

Facility Site ID Number: 22338497
EPA ID: WA8170023412
NAICS: 71219
SWC Desc: Not reported
FWC Desc: Not reported
Form Comm: No waste activity this year. More remediation expected with construction due 2008 or 2009.No activity for 2005. Future activity expected. Account remains open.
Data Year: Not reported
Permit by Rule: No
Treatment by Generator: No
Mixed radioactive waste: No
Importer of hazardous waste: No
Immediate recycler: No
Treatment/Storage/Disposal/Recycling Facility: No
Generator of dangerous fuel waste: No
Generator marketing to burner: No
Other marketers (i.e., blender, distributor, etc.): No
Utility boiler burner: No
Industry boiler burner: No
Industrial Furnace: No
Smelter defferal: No
Universal waste - batteries - generate: No
Universal waste - thermostats - generate: No
Universal waste - mercury - generate: No
Universal waste - lamps - generate: No
Universal waste - batteries - accumulate: No
Universal waste - thermostats - accumulate: No
Universal waste - mercury - accumulate: No
Universal waste - lamps - accumulate: No
Destination Facility for Universal Waste: No
Off-specification used oil burner - utility boiler: No
Off-specification used oil burner - industrial boiler: No
Off-specification used oil burner - industrial furnace: No
Tax Reg #: 178048957
Business Type: Government
Mail Name: Westbridge Env Services
Mail addr line1: 4209 W Marginal Way SW
Mail city,st,zip: SEATTLE, WA 98106
Mail country: UNITED STATES
Legal org name: City of Seattle Parks & Recreation
Legal org type: Municipal
Legal addr line1: 100 Dexter
Legal city,st,zip: SEATTLE, WA 98109
Legal country: UNITED STATES
Legal phone nbr: (206)684-7292
Legal effective date: 05/30/2000

SEATTLE CITY SOUTH LAKE UNION (Continued) **1000660821**

Land org name:	City of Seattle Parks & Recreation
Land org type:	Municipal
Land person name:	Not reported
Land addr line1:	100 Dexter
Land city,st,zip:	SEATTLE, WA 98109
Land country:	UNITED STATES
Land phone nbr:	(206)684-7292
Operator org name:	CIty of Seattle Parks & Recreation
Operator org type:	Municipal
Operator addr line1:	4209 W Marginal Way SW
Operator city,st,zip:	Seattle, WA 98106
Operator country:	UNITED STATES
Operator phone nbr:	(206)684-7292
Operator effective date:	05/30/2000
Site contact name:	Jodi Sinclair
Site contact addr line1:	4209 W Marginal Way SW
Site Contact City/State/ Zip:	Seattle, WA 98106
Site Contact Country:	UNITED STATES
Site Contact Phone #:	(206)684-7292
Site Contact EMail:	jodi.sinclair@seattle.gov
Form Contact NAME:	Jodi Sinclair
Form Contact ADDR LINE1:	4209 W Marginal Way SW
Form Contact City,ST,Zip:	Seattle, WA 98106
Form Contact Country:	UNITED STATES
Form Contact Phone #:	(206)684-7292
Form Contact EMail:	jodi.sinclair@seattle.gov
Gen Status CD:	XQG
Monthly Generation:	No
Batch Generation:	No
One Time Generation:	No
Transport Own Waste:	No
Tranports Other Waste:	No
Recycler Onsite:	No
Transfer Facility:	No
Other Exemption:	Not reported
UW Battery Gen:	No
Used Oil Transporter:	No
Used Oil Transfer Facility:	No
Used Oil Processor:	No
Used Oil Refiner:	No
Used Oil Fuel Marketer Directs Shipments:	No
Used Oil Fuel Marketer Meets Specs:	No

Waste Streams Generated:

Facility ID:	22338497
Data Year:	2009
Description:	tar and asphalt with low heavy metal & hydrocarbon contamination
Mix:	False
Reported Qty:	2000 LB
Kilo Qty:	907.20001560384037
Density No:	0
Density Qty:	Not reported

Facility ID:	22338497
Data Year:	2009
Description:	epoxy resin paint
Mix:	False

SEATTLE CITY SOUTH LAKE UNION (Continued) **1000660821**

Reported Qty: 100 LB
Kilo Qty: 45.360000780192017
Density No: 0
Density Qty: Not reported

Facility ID: 22338497
Data Year: 2009
Description: waste oil
Mix: False
Reported Qty: 85 LB
Kilo Qty: 38.556000663163211
Density No: 0
Density Qty: Not reported

Facility ID: 22338497
Data Year: 2009
Description: waste flammable liquid, methanol racing fuel
Mix: False
Reported Qty: 100 LB
Kilo Qty: 45.360000780192017
Density No: 0
Density Qty: Not reported

Shipments Sent:
Facility ID: 22338497
Data Year: 2009
Shipment sent data: 5/14/2009
Reported Qty: 100 LB
Kilo Qty: 45.360000780192

Facility ID: 22338497
Data Year: 2009
Shipment sent data: 8/27/2009
Reported Qty: 2000 LB
Kilo Qty: 907.20001560384

Facility ID: 22338497
Data Year: 2009
Shipment sent data: 5/14/2009
Reported Qty: 85 LB
Kilo Qty: 38.5560006631632

Facility ID: 22338497
Data Year: 2009
Shipment sent data: 5/14/2009
Reported Qty: 100 LB
Kilo Qty: 45.360000780192

Waste Stream Comments:
Facility ID: 22338497
Data Year: 2009
Comments: disposal of illegal dumped waste

Facility ID: 22338497
Data Year: 2009
Comments: illegally dumped material disposal.

SEATTLE CITY SOUTH LAKE UNION (Continued) **1000660821**

Facility ID: 22338497
Data Year: 2009
Comments: illegally dumped with water, dust content. Filter and recycle.

Facility ID: 22338497
Data Year: 2009
Comments: combination of roof tars and parking lot removal. Park has history of heavy metal and hydrocarbon contamination in soils.

Facility Site ID Number: 22338497
EPA ID: WA8170023412
NAICS: 712110
SWC Desc: Not reported
FWC Desc: Not reported
Form Comm: Upon completion of the construction, testing showed that there was no hazardous haste produced.
Data Year: 2011
Permit by Rule: False
Treatment by Generator: False
Mixed radioactive waste: False
Importer of hazardous waste: False
Immediate recycler: False
Treatment/Storage/Disposal/Recycling Facility: False
Generator of dangerous fuel waste: False
Generator marketing to burner: False
Other marketers (i.e., blender, distributor, etc.): False
Utility boiler burner: False
Industry boiler burner: False
Industrial Furnace: False
Smelter defferal: False
Universal waste - batteries - generate: False
Universal waste - thermostats - generate: False
Universal waste - mercury - generate: False
Universal waste - lamps - generate: False
Universal waste - batteries - accumulate: False
Universal waste - thermostats - accumulate: False
Universal waste - mercury - accumulate: False
Universal waste - lamps - accumulate: False
Destination Facility for Universal Waste: False
Off-specification used oil burner - utility boiler: False
Off-specification used oil burner - industrial boiler: False
Off-specification used oil burner - industrial furnace: False
Tax Reg #: 178072575
Business Type: Museum
Mail Name: Museum of History and Industry
Mail addr line1: 2700 24th Ave NE
Mail city,st,zip: SEATTLE, WA 98112
Mail country: UNITED STATES
Legal org name: MOHAI Leasing LLC
Legal org type: Private
Legal addr line1: 2700 24th Ave E
Legal city,st,zip: SEATTLE, WA 98112
Legal country: UNITED STATES
Legal phone nbr: 206-324-1685 *32
Legal effective date: Not reported
Land org name: Not reported

SEATTLE CITY SOUTH LAKE UNION (Continued) **1000660821**

Land org type:	Municipal
Land person name:	Michael Shiosaki
Land addr line1:	100 Dexter Ave N
Land city,st,zip:	SEATTLE, WA 98109
Land country:	UNITED STATES
Land phone nbr:	206-684-0750
Operator org name:	Sellen Construction
Operator org type:	Private
Operator addr line1:	227 Westlake Ave N
Operator city,st,zip:	Seattle, WA 98109
Operator country:	UNITED STATES
Operator phone nbr:	206-805-7110
Operator effective date:	01/01/2011
Site contact name:	Arron Gundlach
Site contact addr line1:	227 Westlake Ave N
Site Contact City/State/ Zip:	Seattle, WA 98109
Site Contact Country:	UNITED STATES
Site Contact Phone #:	206-730-0318
Site Contact EMail:	arron.gundlach@sellen.com
Form Contact NAME:	Kyle Rolfe
Form Contact ADDR LINE1:	1191 2nd Ave #1500
Form Contact City,ST,Zip:	Seattle, WA 98101
Form Contact Country:	UNITED STATES
Form Contact Phone #:	206-802-0363
Form Contact EMail:	kyler@senecagroup.com
Gen Status CD:	XQG
Monthly Generation:	False
Batch Generation:	False
One Time Generation:	False
Transport Own Waste:	False
Tranports Other Waste:	False
Recycler Onsite:	False
Transfer Facility:	False
Other Exemption:	Not reported
UW Battery Gen:	False
Used Oil Transporter:	False
Used Oil Transfer Facility:	False
Used Oil Processor:	False
Used Oil Refiner:	False
Used Oil Fuel Marketer Directs Shipments:	False
Used Oil Fuel Marketer Meets Specs:	False

Waste Streams Generated:

Facility ID:	22338497
Data Year:	2009
Description:	tar and asphalt with low heavy metal & hydrocarbon contamination
Mix:	False
Reported Qty:	2000 LB
Kilo Qty:	907.20001560384037
Density No:	0
Density Qty:	Not reported

Facility ID:	22338497
Data Year:	2009
Description:	epoxy resin paint
Mix:	False
Reported Qty:	100 LB

SEATTLE CITY SOUTH LAKE UNION (Continued) **1000660821**

Kilo Qty: 45.360000780192017
Density No: 0
Density Qty: Not reported

Facility ID: 22338497
Data Year: 2009
Description: waste oil
Mix: False
Reported Qty: 85 LB
Kilo Qty: 38.556000663163211
Density No: 0
Density Qty: Not reported

Facility ID: 22338497
Data Year: 2009
Description: waste flammable liquid, methanol racing fuel
Mix: False
Reported Qty: 100 LB
Kilo Qty: 45.360000780192017
Density No: 0
Density Qty: Not reported

Shipments Sent:
Facility ID: 22338497
Data Year: 2009
Shipment sent data: 5/14/2009
Reported Qty: 100 LB
Kilo Qty: 45.360000780192

Facility ID: 22338497
Data Year: 2009
Shipment sent data: 8/27/2009
Reported Qty: 2000 LB
Kilo Qty: 907.20001560384

Facility ID: 22338497
Data Year: 2009
Shipment sent data: 5/14/2009
Reported Qty: 85 LB
Kilo Qty: 38.5560006631632

Facility ID: 22338497
Data Year: 2009
Shipment sent data: 5/14/2009
Reported Qty: 100 LB
Kilo Qty: 45.360000780192

Waste Stream Comments:
Facility ID: 22338497
Data Year: 2009
Comments: disposal of illegal dumped waste

Facility ID: 22338497
Data Year: 2009
Comments: illegally dumped material disposal.

SEATTLE CITY SOUTH LAKE UNION (Continued) **1000660821**

Facility ID: 22338497
Data Year: 2009
Comments: illegally dumped with water, dust content. Filter and recycle.

Facility ID: 22338497
Data Year: 2009
Comments: combination of roof tars and parking lot removal. Park has history of heavy metal and hydrocarbon contamination in soils.

Facility Site ID Number: 22338497
EPA ID: WA8170023412
NAICS: 712190
SWC Desc: Not reported
FWC Desc: Not reported
Form Comm: Not reported
Data Year: 2010
Permit by Rule: False
Treatment by Generator: False
Mixed radioactive waste: False
Importer of hazardous waste: False
Immediate recycler: False
Treatment/Storage/Disposal/Recycling Facility: False
Generator of dangerous fuel waste: False
Generator marketing to burner: False
Other marketers (i.e., blender, distributor, etc.): False
Utility boiler burner: False
Industry boiler burner: False
Industrial Furnace: False
Smelter defferal: False
Universal waste - batteries - generate: False
Universal waste - thermostats - generate: False
Universal waste - mercury - generate: False
Universal waste - lamps - generate: False
Universal waste - batteries - accumulate: False
Universal waste - thermostats - accumulate: False
Universal waste - mercury - accumulate: False
Universal waste - lamps - accumulate: False
Destination Facility for Universal Waste: False
Off-specification used oil burner - utility boiler: False
Off-specification used oil burner - industrial boiler: False
Off-specification used oil burner - industrial furnace: False
Tax Reg #: 178048957
Business Type: Government
Mail Name: City of Seattle Parks and Recreation
Mail addr line1: 4209 W Marginal Way SW
Mail city,st,zip: SEATTLE, WA 98106
Mail country: UNITED STATES
Legal org name: City of Seattle Parks & Recreation
Legal org type: Municipal
Legal addr line1: 100 Dexter
Legal city,st,zip: SEATTLE, WA 98109
Legal country: UNITED STATES
Legal phone nbr: (206)684-7292
Legal effective date: 05/30/2000
Land org name: City of Seattle Parks & Recreation
Land org type: Municipal

SEATTLE CITY SOUTH LAKE UNION (Continued) **1000660821**

Land person name:	Not reported
Land addr line1:	100 Dexter
Land city,st,zip:	SEATTLE, WA 98109
Land country:	UNITED STATES
Land phone nbr:	(206)684-7292
Operator org name:	CIty of Seattle Parks & Recreation
Operator org type:	Municipal
Operator addr line1:	4209 W Marginal Way SW
Operator city,st,zip:	Seattle, WA 98106
Operator country:	UNITED STATES
Operator phone nbr:	(206)684-7292
Operator effective date:	05/30/2000
Site contact name:	Jodi Sinclair
Site contact addr line1:	4209 W Marginal Way SW
Site Contact City/State/ Zip:	Seattle, WA 98106
Site Contact Country:	UNITED STATES
Site Contact Phone #:	(206)684-7292
Site Contact EMail:	jodi.sinclair@seattle.gov
Form Contact NAME:	Jodi Sinclair
Form Contact ADDR LINE1:	4209 W Marginal Way SW
Form Contact City,ST,Zip:	Seattle, WA 98106
Form Contact Country:	UNITED STATES
Form Contact Phone #:	(206)684-7292
Form Contact EMail:	jodi.sinclair@seattle.gov
Gen Status CD:	XQG
Monthly Generation:	False
Batch Generation:	False
One Time Generation:	False
Transport Own Waste:	False
Tranports Other Waste:	False
Recycler Onsite:	False
Transfer Facility:	False
Other Exemption:	Not reported
UW Battery Gen:	False
Used Oil Transporter:	False
Used Oil Transfer Facility:	False
Used Oil Processor:	False
Used Oil Refiner:	False
Used Oil Fuel Marketer Directs Shipments:	False
Used Oil Fuel Marketer Meets Specs:	False

Waste Streams Generated:

Facility ID:	22338497
Data Year:	2009
Description:	tar and asphalt with low heavy metal & hydrocarbon contamination
Mix:	False
Reported Qty:	2000 LB
Kilo Qty:	907.20001560384037
Density No:	0
Density Qty:	Not reported

Facility ID:	22338497
Data Year:	2009
Description:	epoxy resin paint
Mix:	False
Reported Qty:	100 LB
Kilo Qty:	45.360000780192017

SEATTLE CITY SOUTH LAKE UNION (Continued) **1000660821**

Density No: 0
Density Qty: Not reported

Facility ID: 22338497
Data Year: 2009
Description: waste oil
Mix: False
Reported Qty: 85 LB
Kilo Qty: 38.556000663163211
Density No: 0
Density Qty: Not reported

Facility ID: 22338497
Data Year: 2009
Description: waste flammable liquid, methanol racing fuel
Mix: False
Reported Qty: 100 LB
Kilo Qty: 45.360000780192017
Density No: 0
Density Qty: Not reported

Shipments Sent:
Facility ID: 22338497
Data Year: 2009
Shipment sent data: 5/14/2009
Reported Qty: 100 LB
Kilo Qty: 45.360000780192

Facility ID: 22338497
Data Year: 2009
Shipment sent data: 8/27/2009
Reported Qty: 2000 LB
Kilo Qty: 907.20001560384

Facility ID: 22338497
Data Year: 2009
Shipment sent data: 5/14/2009
Reported Qty: 85 LB
Kilo Qty: 38.5560006631632

Facility ID: 22338497
Data Year: 2009
Shipment sent data: 5/14/2009
Reported Qty: 100 LB
Kilo Qty: 45.360000780192

Waste Stream Comments:
Facility ID: 22338497
Data Year: 2009
Comments: disposal of illegal dumped waste

Facility ID: 22338497
Data Year: 2009
Comments: illegally dumped material disposal.

Facility ID: 22338497

SEATTLE CITY SOUTH LAKE UNION (Continued) **1000660821**

Data Year: 2009
Comments: illegally dumped with water, dust content. Filter and recycle.

Facility ID: 22338497
Data Year: 2009
Comments: combination of roof tars and parking lot removal. Park has history of heavy metal and hydrocarbon contamination in soils.

Facility Site ID Number: 22338497
EPA ID: WA8170023412
NAICS: 71219
SWC Desc: Not reported
FWC Desc: Not reported
Form Comm: No waste activity this year. More remediation expected with construction due 2008 or 2009.No activity for 2005. Future activity expected. Account remains open.
Data Year: Not reported
Permit by Rule: FALSE
Treatment by Generator: FALSE
Mixed radioactive waste: FALSE
Importer of hazardous waste: FALSE
Immediate recycler: FALSE
Treatment/Storage/Disposal/Recycling Facility: FALSE
Generator of dangerous fuel waste: FALSE
Generator marketing to burner: FALSE
Other marketers (i.e., blender, distributor, etc.): FALSE
Utility boiler burner: FALSE
Industry boiler burner: FALSE
Industrial Furnace: FALSE
Smelter defferal: FALSE
Universal waste - batteries - generate: FALSE
Universal waste - thermostats - generate: FALSE
Universal waste - mercury - generate: FALSE
Universal waste - lamps - generate: FALSE
Universal waste - batteries - accumulate: FALSE
Universal waste - thermostats - accumulate: FALSE
Universal waste - mercury - accumulate: FALSE
Universal waste - lamps - accumulate: FALSE
Destination Facility for Universal Waste: FALSE
Off-specification used oil burner - utility boiler: FALSE
Off-specification used oil burner - industrial boiler: FALSE
Off-specification used oil burner - industrial furnace: FALSE
Tax Reg #: 178048957
Business Type: Government
Mail Name: City of Seattle Parks and Recreation
Mail addr line1: 4209 W Marginal Way SW
Mail city,st,zip: SEATTLE, WA 98106
Mail country: UNITED STATES
Legal org name: City of Seattle Parks & Recreation
Legal org type: Municipal
Legal addr line1: 100 Dexter
Legal city,st,zip: SEATTLE, WA 98109
Legal country: UNITED STATES
Legal phone nbr: (206)684-7292
Legal effective date: 05/30/2000
Land org name: City of Seattle Parks & Recreation

SEATTLE CITY SOUTH LAKE UNION (Continued) **1000660821**

Land org type:	Municipal
Land person name:	Not reported
Land addr line1:	100 Dexter
Land city,st,zip:	SEATTLE, WA 98109
Land country:	UNITED STATES
Land phone nbr:	(206)684-7292
Operator org name:	CIty of Seattle Parks & Recreation
Operator org type:	Municipal
Operator addr line1:	4209 W Marginal Way SW
Operator city,st,zip:	Seattle, WA 98106
Operator country:	UNITED STATES
Operator phone nbr:	(206)684-7292
Operator effective date:	05/30/2000
Site contact name:	Jodi Sinclair
Site contact addr line1:	4209 W Marginal Way SW
Site Contact City/State/ Zip:	Seattle, WA 98106
Site Contact Country:	UNITED STATES
Site Contact Phone #:	(206)684-7292
Site Contact EMail:	jodi.sinclair@seattle.gov
Form Contact NAME:	Jodi Sinclair
Form Contact ADDR LINE1:	4209 W Marginal Way SW
Form Contact City,ST,Zip:	Seattle, WA 98106
Form Contact Country:	UNITED STATES
Form Contact Phone #:	(206)684-7292
Form Contact EMail:	jodi.sinclair@seattle.gov
Gen Status CD:	XQG
Monthly Generation:	FALSE
Batch Generation:	FALSE
One Time Generation:	FALSE
Transport Own Waste:	FALSE
Tranports Other Waste:	FALSE
Recycler Onsite:	FALSE
Transfer Facility:	FALSE
Other Exemption:	Not reported
UW Battery Gen:	FALSE
Used Oil Transporter:	FALSE
Used Oil Transfer Facility:	FALSE
Used Oil Processor:	FALSE
Used Oil Refiner:	FALSE
Used Oil Fuel Marketer Directs Shipments:	FALSE
Used Oil Fuel Marketer Meets Specs:	FALSE

Waste Streams Generated:

Facility ID:	22338497
Data Year:	2009
Description:	tar and asphalt with low heavy metal & hydrocarbon contamination
Mix:	False
Reported Qty:	2000 LB
Kilo Qty:	907.20001560384037
Density No:	0
Density Qty:	Not reported

Facility ID:	22338497
Data Year:	2009
Description:	epoxy resin paint
Mix:	False
Reported Qty:	100 LB

SEATTLE CITY SOUTH LAKE UNION (Continued) **1000660821**

Kilo Qty: 45.360000780192017
Density No: 0
Density Qty: Not reported

Facility ID: 22338497
Data Year: 2009
Description: waste oil
Mix: False
Reported Qty: 85 LB
Kilo Qty: 38.556000663163211
Density No: 0
Density Qty: Not reported

Facility ID: 22338497
Data Year: 2009
Description: waste flammable liquid, methanol racing fuel
Mix: False
Reported Qty: 100 LB
Kilo Qty: 45.360000780192017
Density No: 0
Density Qty: Not reported

Shipments Sent:
Facility ID: 22338497
Data Year: 2009
Shipment sent data: 5/14/2009
Reported Qty: 100 LB
Kilo Qty: 45.360000780192

Facility ID: 22338497
Data Year: 2009
Shipment sent data: 8/27/2009
Reported Qty: 2000 LB
Kilo Qty: 907.20001560384

Facility ID: 22338497
Data Year: 2009
Shipment sent data: 5/14/2009
Reported Qty: 85 LB
Kilo Qty: 38.5560006631632

Facility ID: 22338497
Data Year: 2009
Shipment sent data: 5/14/2009
Reported Qty: 100 LB
Kilo Qty: 45.360000780192

Waste Stream Comments:
Facility ID: 22338497
Data Year: 2009
Comments: disposal of illegal dumped waste

Facility ID: 22338497
Data Year: 2009
Comments: illegally dumped material disposal.

SEATTLE CITY SOUTH LAKE UNION (Continued) **1000660821**

Facility ID: 22338497
Data Year: 2009
Comments: illegally dumped with water, dust content. Filter and recycle.

Facility ID: 22338497
Data Year: 2009
Comments: combination of roof tars and parking lot removal. Park has history of heavy metal and hydrocarbon contamination in soils.

Facility Site ID Number: 22338497
EPA ID: WA8170023412
NAICS: 712190
SWC Desc: WT02
FWC Desc: D0001
Form Comm: Part of remedial restoration of park lands and building
Data Year: 2009
Permit by Rule: False
Treatment by Generator: False
Mixed radioactive waste: False
Importer of hazardous waste: False
Immediate recycler: False
Treatment/Storage/Disposal/Recycling Facility: False
Generator of dangerous fuel waste: False
Generator marketing to burner: False
Other marketers (i.e., blender, distributor, etc.): False
Utility boiler burner: False
Industry boiler burner: False
Industrial Furnace: False
Smelter defferal: False
Universal waste - batteries - generate: False
Universal waste - thermostats - generate: False
Universal waste - mercury - generate: False
Universal waste - lamps - generate: False
Universal waste - batteries - accumulate: False
Universal waste - thermostats - accumulate: False
Universal waste - mercury - accumulate: False
Universal waste - lamps - accumulate: False
Destination Facility for Universal Waste: False
Off-specification used oil burner - utility boiler: False
Off-specification used oil burner - industrial boiler: False
Off-specification used oil burner - industrial furnace: False
Tax Reg #: 178048957
Business Type: Government
Mail Name: City of Seattle Parks and Recreation
Mail addr line1: 4209 W Marginal Way SW
Mail city,st,zip: SEATTLE, WA 98106
Mail country: UNITED STATES
Legal org name: City of Seattle Parks & Recreation
Legal org type: Municipal
Legal addr line1: 100 Dexter
Legal city,st,zip: SEATTLE, WA 98109
Legal country: UNITED STATES
Legal phone nbr: (206)684-7292
Legal effective date: 05/30/2000
Land org name: City of Seattle Parks & Recreation
Land org type: Municipal

SEATTLE CITY SOUTH LAKE UNION (Continued) **1000660821**

Land person name:	Not reported
Land addr line1:	100 Dexter
Land city,st,zip:	SEATTLE, WA 98109
Land country:	UNITED STATES
Land phone nbr:	(206)684-7292
Operator org name:	CIty of Seattle Parks & Recreation
Operator org type:	Municipal
Operator addr line1:	4209 W Marginal Way SW
Operator city,st,zip:	Seattle, WA 98106
Operator country:	UNITED STATES
Operator phone nbr:	(206)684-7292
Operator effective date:	05/30/2000
Site contact name:	Jodi Sinclair
Site contact addr line1:	4209 W Marginal Way SW
Site Contact City/State/ Zip:	Seattle, WA 98106
Site Contact Country:	UNITED STATES
Site Contact Phone #:	(206)684-7292
Site Contact EMail:	jodi.sinclair@seattle.gov
Form Contact NAME:	Jodi Sinclair
Form Contact ADDR LINE1:	4209 W Marginal Way SW
Form Contact City,ST,Zip:	Seattle, WA 98106
Form Contact Country:	UNITED STATES
Form Contact Phone #:	(206)684-7292
Form Contact EMail:	jodi.sinclair@seattle.gov
Gen Status CD:	LQG
Monthly Generation:	False
Batch Generation:	True
One Time Generation:	False
Transport Own Waste:	False
Tranports Other Waste:	False
Recycler Onsite:	False
Transfer Facility:	False
Other Exemption:	Not reported
UW Battery Gen:	False
Used Oil Transporter:	False
Used Oil Transfer Facility:	False
Used Oil Processor:	False
Used Oil Refiner:	False
Used Oil Fuel Marketer Directs Shipments:	False
Used Oil Fuel Marketer Meets Specs:	False

Waste Streams Generated:

Facility ID:	22338497
Data Year:	2009
Description:	tar and asphalt with low heavy metal & hydrocarbon contamination
Mix:	False
Reported Qty:	2000 LB
Kilo Qty:	907.20001560384037
Density No:	0
Density Qty:	Not reported

Facility ID:	22338497
Data Year:	2009
Description:	epoxy resin paint
Mix:	False
Reported Qty:	100 LB
Kilo Qty:	45.360000780192017

SEATTLE CITY SOUTH LAKE UNION (Continued) **1000660821**

Density No: 0
Density Qty: Not reported

Facility ID: 22338497
Data Year: 2009
Description: waste oil
Mix: False
Reported Qty: 85 LB
Kilo Qty: 38.556000663163211
Density No: 0
Density Qty: Not reported

Facility ID: 22338497
Data Year: 2009
Description: waste flammable liquid, methanol racing fuel
Mix: False
Reported Qty: 100 LB
Kilo Qty: 45.360000780192017
Density No: 0
Density Qty: Not reported

Shipments Sent:
Facility ID: 22338497
Data Year: 2009
Shipment sent data: 5/14/2009
Reported Qty: 100 LB
Kilo Qty: 45.360000780192

Facility ID: 22338497
Data Year: 2009
Shipment sent data: 8/27/2009
Reported Qty: 2000 LB
Kilo Qty: 907.20001560384

Facility ID: 22338497
Data Year: 2009
Shipment sent data: 5/14/2009
Reported Qty: 85 LB
Kilo Qty: 38.5560006631632

Facility ID: 22338497
Data Year: 2009
Shipment sent data: 5/14/2009
Reported Qty: 100 LB
Kilo Qty: 45.360000780192

Waste Stream Comments:
Facility ID: 22338497
Data Year: 2009
Comments: disposal of illegal dumped waste

Facility ID: 22338497
Data Year: 2009
Comments: illegally dumped material disposal.

Facility ID: 22338497

SEATTLE CITY SOUTH LAKE UNION (Continued) **1000660821**

Data Year: 2009
Comments: illegally dumped with water, dust content. Filter and recycle.

Facility ID: 22338497
Data Year: 2009
Comments: combination of roof tars and parking lot removal. Park has history of heavy metal and hydrocarbon contamination in soils.

Facility Site ID Number:	22338497
EPA ID:	WA8170023412
NAICS:	71219
SWC Desc:	Not reported
FWC Desc:	Not reported
Form Comm:	Ongoing remedial site - no activity for this year.
Data Year:	2008
Permit by Rule:	False
Treatment by Generator:	False
Mixed radioactive waste:	False
Importer of hazardous waste:	False
Immediate recycler:	False
Treatment/Storage/Disposal/Recycling Facility:	False
Generator of dangerous fuel waste:	False
Generator marketing to burner:	False
Other marketers (i.e., blender, distributor, etc.):	False
Utility boiler burner:	False
Industry boiler burner:	False
Industrial Furnace:	False
Smelter defferal:	False
Universal waste - batteries - generate:	False
Universal waste - thermostats - generate:	False
Universal waste - mercury - generate:	False
Universal waste - lamps - generate:	False
Universal waste - batteries - accumulate:	False
Universal waste - thermostats - accumulate:	False
Universal waste - mercury - accumulate:	False
Universal waste - lamps - accumulate:	False
Destination Facility for Universal Waste:	False
Off-specification used oil burner - utility boiler:	False
Off-specification used oil burner - industrial boiler:	False
Off-specification used oil burner - industrial furnace:	False
Tax Reg #:	178048957
Business Type:	Government
Mail Name:	City of Seattle Parks and Recreation
Mail addr line1:	4209 W Marginal Way SW
Mail city,st,zip:	SEATTLE, WA 98106
Mail country:	UNITED STATES
Legal org name:	City of Seattle Parks & Recreation
Legal org type:	Municipal
Legal addr line1:	100 Dexter
Legal city,st,zip:	SEATTLE, WA 98109
Legal country:	UNITED STATES
Legal phone nbr:	(206)684-7292
Legal effective date:	05/30/2000
Land org name:	City of Seattle Parks & Recreation
Land org type:	Municipal
Land person name:	Not reported

SEATTLE CITY SOUTH LAKE UNION (Continued) **1000660821**

Land addr line1:	100 Dexter
Land city,st,zip:	SEATTLE, WA 98109
Land country:	UNITED STATES
Land phone nbr:	(206)684-7292
Operator org name:	CIty of Seattle Parks & Recreation
Operator org type:	Municipal
Operator addr line1:	4209 W Marginal Way SW
Operator city,st,zip:	Seattle, WA 98106
Operator country:	UNITED STATES
Operator phone nbr:	(206)684-7292
Operator effective date:	05/30/2000
Site contact name:	Jodi Sinclair
Site contact addr line1:	4209 W Marginal Way SW
Site Contact City/State/ Zip:	Seattle, WA 98106
Site Contact Country:	UNITED STATES
Site Contact Phone #:	(206)684-7292
Site Contact EMail:	jodi.sinclair@seattle.gov
Form Contact NAME:	Jodi Sinclair
Form Contact ADDR LINE1:	4209 W Marginal Way SW
Form Contact City,ST,Zip:	Seattle, WA 98106
Form Contact Country:	UNITED STATES
Form Contact Phone #:	(206)684-7292
Form Contact EMail:	jodi.sinclair@seattle.gov
Gen Status CD:	SQG
Monthly Generation:	False
Batch Generation:	False
One Time Generation:	False
Transport Own Waste:	False
Tranports Other Waste:	False
Recycler Onsite:	False
Transfer Facility:	False
Other Exemption:	Not reported
UW Battery Gen:	False
Used Oil Transporter:	False
Used Oil Transfer Facility:	False
Used Oil Processor:	False
Used Oil Refiner:	False
Used Oil Fuel Marketer Directs Shipments:	False
Used Oil Fuel Marketer Meets Specs:	False

Waste Streams Generated:

Facility ID:	22338497
Data Year:	2009
Description:	tar and asphalt with low heavy metal & hydrocarbon contamination
Mix:	False
Reported Qty:	2000 LB
Kilo Qty:	907.20001560384037
Density No:	0
Density Qty:	Not reported

Facility ID:	22338497
Data Year:	2009
Description:	epoxy resin paint
Mix:	False
Reported Qty:	100 LB
Kilo Qty:	45.360000780192017
Density No:	0

SEATTLE CITY SOUTH LAKE UNION (Continued) **1000660821**

Density Qty: Not reported

Facility ID: 22338497
Data Year: 2009
Description: waste oil
Mix: False
Reported Qty: 85 LB
Kilo Qty: 38.556000663163211
Density No: 0
Density Qty: Not reported

Facility ID: 22338497
Data Year: 2009
Description: waste flammable liquid, methanol racing fuel
Mix: False
Reported Qty: 100 LB
Kilo Qty: 45.360000780192017
Density No: 0
Density Qty: Not reported

Shipments Sent:
Facility ID: 22338497
Data Year: 2009
Shipment sent data: 5/14/2009
Reported Qty: 100 LB
Kilo Qty: 45.360000780192

Facility ID: 22338497
Data Year: 2009
Shipment sent data: 8/27/2009
Reported Qty: 2000 LB
Kilo Qty: 907.20001560384

Facility ID: 22338497
Data Year: 2009
Shipment sent data: 5/14/2009
Reported Qty: 85 LB
Kilo Qty: 38.5560006631632

Facility ID: 22338497
Data Year: 2009
Shipment sent data: 5/14/2009
Reported Qty: 100 LB
Kilo Qty: 45.360000780192

Waste Stream Comments:
Facility ID: 22338497
Data Year: 2009
Comments: disposal of illegal dumped waste

Facility ID: 22338497
Data Year: 2009
Comments: illegally dumped material disposal.

Facility ID: 22338497
Data Year: 2009

SEATTLE CITY SOUTH LAKE UNION (Continued) **1000660821**

Comments: illegally dumped with water, dust content. Filter and recycle.

Facility ID: 22338497
Data Year: 2009
Comments: combination of roof tars and parking lot removal. Park has history of heavy metal and hydrocarbon contamination in soils.

AP185 **MUSEUM OF HISTORY AND INDUSTRY** **RCRA NonGen / NLR** **1015751702**
NE **860 TERRY AVE N** **WA8170023412**
1/8-1/4 **SEATTLE, WA 98109**
0.220 mi.
1159 ft. **Site 2 of 2 in cluster AP**

Relative:
Lower

Actual:
26 ft.

RCRA NonGen / NLR:
Date form received by agency: 03/09/2012
Facility name: MUSEUM OF HISTORY AND INDUSTRY
Facility address: 860 TERRY AVE N
SEATTLE, WA 98109
EPA ID: WA8170023412
Mailing address: 2700 24TH AVE NE
SEATTLE, WA 98112
Contact: ARRON GUNDLACH
Contact address: 227 WESTLAKE AVE N
SEATTLE, WA 98109
Contact country: US
Contact telephone: (206) 730-0318
Contact email: ARRON.GUNDLACH@SELLEN.COM
EPA Region: 10
Classification: Non-Generator
Description: Handler: Non-Generators do not presently generate hazardous waste

Owner/Operator Summary:
Owner/operator name: SELLEN CONSTRUCTION
Owner/operator address: 227 WESTLAKE AVE N
SEATTLE, 98109
Owner/operator country: US
Owner/operator telephone: 206-805-7110
Legal status: Private
Owner/Operator Type: Operator
Owner/Op start date: 01/01/2011
Owner/Op end date: Not reported

Owner/operator name: MOHAI LEASING L M
Owner/operator address: 2700 24TH AVE E
SEATTLE, WA 98112
Owner/operator country: US
Owner/operator telephone: (206)324-1685
Legal status: Private
Owner/Operator Type: Owner
Owner/Op start date: 01/01/1900
Owner/Op end date: Not reported

Owner/operator name: SEAN O
Owner/operator address: 227 WESTLAKE AVE N
SEATTLE, WA 98109
Owner/operator country: US

MUSEUM OF HISTORY AND INDUSTRY (Continued) **1015751702**

Owner/operator telephone: (206)805-7110
Legal status: Private
Owner/Operator Type: Operator
Owner/Op start date: 01/01/2011
Owner/Op end date: Not reported

Owner/operator name: CITY OF SEATTLE PARKS & RECREATION
Owner/operator address: 4209 W MARGINAL WAY SW
SEATTLE, WA 98106
Owner/operator country: US
Owner/operator telephone: Not reported
Legal status: Municipal
Owner/Operator Type: Operator
Owner/Op start date: 05/30/2000
Owner/Op end date: Not reported

Owner/operator name: MOHAI LEASING LLC
Owner/operator address: 2700 24TH AVE E
SEATTLE, 98112
Owner/operator country: US
Owner/operator telephone: 206-324-1685 *3
Legal status: Private
Owner/Operator Type: Owner
Owner/Op start date: 01/01/1900
Owner/Op end date: Not reported

Owner/operator name: CITY OF SEATTLE PARKS & RECREATION
Owner/operator address: 100 DEXTER
SEATTLE, WA 98109
Owner/operator country: US
Owner/operator telephone: Not reported
Legal status: Municipal
Owner/Operator Type: Owner
Owner/Op start date: 05/30/2000
Owner/Op end date: Not reported

Handler Activities Summary:
U.S. importer of hazardous waste: No
Mixed waste (haz. and radioactive): No
Recycler of hazardous waste: No
Transporter of hazardous waste: No
Treater, storer or disposer of HW: No
Underground injection activity: No
On-site burner exemption: No
Furnace exemption: No
Used oil fuel burner: No
Used oil processor: No
User oil refiner: No
Used oil fuel marketer to burner: No
Used oil Specification marketer: No
Used oil transfer facility: No
Used oil transporter: No

Historical Generators:
Date form received by agency: 05/03/2011
Site name: MUSEUM OF HISTORY AND INDUSTRY

MUSEUM OF HISTORY AND INDUSTRY (Continued) **1015751702**

Classification: Conditionally Exempt Small Quantity Generator

Date form received by agency: 03/12/2010
Site name: SEATTLE CITY SOUTH LAKE UNION
Classification: Large Quantity Generator

. Waste code: D001
. Waste name: IGNITABLE WASTE

. Waste code: WT02
. Waste name: Washington State Dangerous Toxic Waste with a toxic constituents concentration greater than or equal to 0.001% and less than 1.0%, determined by biological testing methods or a book designation procedure.

Date form received by agency: 12/31/2007
Site name: SEATTLE CITY SOUTH LAKE UNION
Classification: Not a generator, verified

Date form received by agency: 12/31/2005
Site name: SEATTLE CITY SOUTH LAKE UNION
Classification: Not a generator, verified

Date form received by agency: 03/28/2005
Site name: SEATTLE CITY SOUTH LAKE UNION
Classification: Not a generator, verified

. Waste code: D008
. Waste name: LEAD

. Waste code: D009
. Waste name: MERCURY

. Waste code: WT02
. Waste name: Washington State Dangerous Toxic Waste with a toxic constituents concentration greater than or equal to 0.001% and less than 1.0%, determined by biological testing methods or a book designation procedure.

Violation Status: No violations found

AQ186 **CITY INVESTORS XXV LLC** **RCRA-CESQG** **1019326886**
South **300 8TH AVE N** **WAH000051393**
1/8-1/4 **SEATTLE, WA 98109**
0.223 mi.
1177 ft. **Site 1 of 3 in cluster AQ**

Relative:
Higher

Actual:
69 ft.

RCRA-CESQG:
Date form received by agency: 08/15/2016
Facility name: CITY INVESTORS XXV LLC
Facility address: 300 8TH AVE N
SEATTLE, WA 98109
EPA ID: WAH000051393
Mailing address: 505 5TH AVE S STE 900
SEATTLE, WA 98104
Contact: DEB WILLARD
Contact address: 505 5TH AVE S STE 900
SEATTLE, WA 98104
Contact country: US

CITY INVESTORS XXV LLC (Continued) **1019326886**

Contact telephone: 206-342-2515
Contact email: DEBW@VULCAN.COM
EPA Region: 10
Classification: Conditionally Exempt Small Quantity Generator
Description: Handler: generates 100 kg or less of hazardous waste per calendar month, and accumulates 1000 kg or less of hazardous waste at any time; or generates 1 kg or less of acutely hazardous waste per calendar month, and accumulates at any time: 1 kg or less of acutely hazardous waste; or 100 kg or less of any residue or contaminated soil, waste or other debris resulting from the cleanup of a spill, into or on any land or water, of acutely hazardous waste; or generates 100 kg or less of any residue or contaminated soil, waste or other debris resulting from the cleanup of a spill, into or on any land or water, of acutely hazardous waste during any calendar month, and accumulates at any time: 1 kg or less of acutely hazardous waste; or 100 kg or less of any residue or contaminated soil, waste or other debris resulting from the cleanup of a spill, into or on any land or water, of acutely hazardous waste

Owner/Operator Summary:
Owner/operator name: CITY INVESTORS XXV LLC
Owner/operator address: 505 5TH AVE S STE 900
SEATTLE, 98104
Owner/operator country: US
Owner/operator telephone: 206-342-2515
Legal status: Private
Owner/Operator Type: Owner
Owner/Op start date: 01/01/2000
Owner/Op end date: Not reported

Owner/operator name: LEASE CRUTCHER LEWIS
Owner/operator address: 2200 WESTERN AVE STE 500
SEATTLE, 98121
Owner/operator country: US
Owner/operator telephone: 206-622-0500
Legal status: Private
Owner/Operator Type: Operator
Owner/Op start date: 08/01/2016
Owner/Op end date: Not reported

Handler Activities Summary:
U.S. importer of hazardous waste: No
Mixed waste (haz. and radioactive): No
Recycler of hazardous waste: No
Transporter of hazardous waste: No
Treater, storer or disposer of HW: No
Underground injection activity: No
On-site burner exemption: No
Furnace exemption: No
Used oil fuel burner: No
Used oil processor: No
User oil refiner: No
Used oil fuel marketer to burner: No
Used oil Specification marketer: No
Used oil transfer facility: No
Used oil transporter: No

CITY INVESTORS XXV LLC (Continued) **1019326886**

Universal Waste Summary:
Waste type: Lamps
Accumulated waste on-site: Yes
Generated waste on-site: Not reported

Waste type: Thermostats
Accumulated waste on-site: Yes
Generated waste on-site: Not reported

. Waste code: D001
. Waste name: IGNITABLE WASTE

. Waste code: WT02
. Waste name: Washington State Dangerous Toxic Waste with a toxic constituents concentration greater than or equal to 0.001% and less than 1.0%, determined by biological testing methods or a book designation procedure.

Violation Status: No violations found

AQ187 **KING COUNTY LIBRARY SYSTEM** **WA UST** **U000595270**
South **300 8TH AVENUE NORTH** **WA ICR** **N/A**
1/8-1/4 **SEATTLE, WA 98109** **WA ALLSITES**
0.223 mi.
1177 ft. **Site 2 of 3 in cluster AQ**

Relative:
Higher

Actual:
69 ft.

UST:
Facility ID: 67991983
Site Id: 11258
UBI: Not reported
Phone Number: Not reported
Decimal Latitude: 47.621101862
Decimal Longitude: -122.34080523

Tank Name: 1
Tag Number: Not reported
Tank Status: Closed in Place
Tank Status Date: 08/06/1996
Tank Install Date: 00/31/1964
Tank Closure Date: Not reported
Capacity Range: Not reported
Tank Permit Expiration Date: Not reported
Tank Upgrade Date: Not reported
Tank Spill Prevention: Not reported
Tank Overfill Prevention: Not reported
Tank Material: Steel
Tank Construction: Not reported
Tank Tightness Test: Not reported
Tank Corrosion Protection: Not reported
Tank Manifold: Not reported
Tank Release Detection: Not reported
Tank SFC Type: Not reported
Pipe Material: Steel
Pipe Construction: Not reported
Pipe Primary Release Detection: Not reported
Pipe Second Release Detection: Not reported
Pipe Corrosion Protection: Not reported
Pipe Pumping System: Not reported

KING COUNTY LIBRARY SYSTEM (Continued) **U000595270**

Responsible Unit: NORTHWEST
Dispencer/Pump SFC Type: Not reported

Tank Name: 2
Tag Number: Not reported
Tank Status: Closed in Place
Tank Status Date: 08/06/1996
Tank Install Date: 00/31/1964
Tank Closure Date: Not reported
Capacity Range: Not reported
Tank Permit Expiration Date: Not reported
Tank Upgrade Date: Not reported
Tank Spill Prevention: Not reported
Tank Overfill Prevention: Not reported
Tank Material: Steel
Tank Construction: Not reported
Tank Tightness Test: Not reported
Tank Corrosion Protection: Not reported
Tank Manifold: Not reported
Tank Release Detection: Not reported
Tank SFC Type: Not reported
Pipe Material: Steel
Pipe Construction: Not reported
Pipe Primary Release Detection: Not reported
Pipe Second Release Detection: Not reported
Pipe Corrosion Protection: Not reported
Pipe Pumping System: Not reported
Responsible Unit: NORTHWEST
Dispencer/Pump SFC Type: Not reported

ICR:
Date Ecology Received Report: 06/26/92
Contaminants Found at Site: Petroleum products
Media Contaminated: Groundwater
Waste Management: Tank
Region: North Western
Type of Report Ecology Received: Final cleanup report
Site Register Issue: 92-27
County Code: 17
Contact: Not reported
Report Title: Not reported

ALLSITES:
Facility Name: KING COUNTY LIBRARY SYSTEM
Facility Id: 67991983

Interaction: 119246
Interaction 1: A
Interaction 2: HWG
Ecology Program: HAZWASTE
Program Data: TURBOWASTE
Facility Alt.: City Investors XXV LLC
Program ID: WAH000051393
Date Interaction: 2016-08-19 00:00:00
Date Interaction 3: Hazardous Waste Generator

KING COUNTY LIBRARY SYSTEM (Continued) **U000595270**

Latitude:	47.621096061000003
Longitude:	-122.340796383
Interaction:	58639
Interaction 1:	I
Interaction 2:	UST
Ecology Program:	TOXICS
Program Data:	UST
Facility Alt.:	Not reported
Program ID:	11258
Date Interaction:	2000-02-29 00:00:00
Date Interaction 3:	Underground Storage Tank
Latitude:	47.621096061000003
Longitude:	-122.340796383

AL188 **BELIEU LITHOGRAPH** **WA UST** **U001125709**
WNW **825 TAYLOR AVE N** **WA ALLSITES** **N/A**
1/8-1/4 **SEATTLE, WA 98109**
0.225 mi.
1188 ft. **Site 2 of 2 in cluster AL**

Relative:
Higher

Actual:
113 ft.

UST:

Facility ID:	1669543
Site Id:	8967
UBI:	Not reported
Phone Number:	Not reported
Decimal Latitude:	47.626918923
Decimal Longitude:	-122.34653095
Tank Name:	1
Tag Number:	Not reported
Tank Status:	Closed in Place
Tank Status Date:	08/06/1996
Tank Install Date:	00/31/1964
Tank Closure Date:	Not reported
Capacity Range:	111 TO 1,100 Gallons
Tank Permit Expiration Date:	Not reported
Tank Upgrade Date:	Not reported
Tank Spill Prevention:	Not reported
Tank Overfill Prevention:	Not reported
Tank Material:	Not reported
Tank Construction:	Not reported
Tank Tightness Test:	Not reported
Tank Corrosion Protection:	Not reported
Tank Manifold:	Not reported
Tank Release Detection:	Not reported
Tank SFC Type:	Not reported
Pipe Material:	Not reported
Pipe Construction:	Not reported
Pipe Primary Release Detection:	Not reported
Pipe Second Release Detection:	Not reported
Pipe Corrosion Protection:	Not reported
Pipe Pumping System:	Not reported
Responsible Unit:	NORTHWEST
Dispencer/Pump SFC Type:	Not reported

BELIEU LITHOGRAPH (Continued) **U001125709**

ALLSITES:
Facility Name: BELIEU LITHOGRAPH
Facility Id: 1669543

Interaction: 9037
Interaction 1: I
Interaction 2: UST
Ecology Program: TOXICS
Program Data: UST
Facility Alt.: Not reported
Program ID: 8967
Date Interaction: 2000-02-29 00:00:00
Date Interaction 3: Underground Storage Tank
Latitude: 47.626914630999998
Longitude: -122.346513505

AQ189 **ANALYTICAL RESOURCES INC 333 BLDG** **WA ALLSITES** **1000878627**
South **333 9TH AVE N** **RCRA NonGen / NLR** **WA0000105635**
1/8-1/4 **SEATTLE, WA 98109** **FINDS**
0.229 mi. **ECHO**
1211 ft. **Site 3 of 3 in cluster AQ**

Relative:
Higher

Actual:
65 ft.

ALLSITES:
Facility Name: ANALYTICAL RESOURCES INC 333 BLDG
Facility Id: 81725725

Interaction: 66101
Interaction 1: I
Interaction 2: HWP
Ecology Program: HAZWASTE
Program Data: HWPPRT
Facility Alt.: Not reported
Program ID: WA0000105635
Date Interaction: 1996-01-01 00:00:00
Date Interaction 3: Hazardous Waste Planner
Latitude: 47.621504381999998
Longitude: -122.339755102

Interaction: 66100
Interaction 1: I
Interaction 2: HWG
Ecology Program: HAZWASTE
Program Data: TURBOWASTE
Facility Alt.: Not reported
Program ID: WA0000105635
Date Interaction: 1994-02-01 00:00:00
Date Interaction 3: Hazardous Waste Generator
Latitude: 47.621504381999998
Longitude: -122.339755102

RCRA NonGen / NLR:
Date form received by agency: 03/31/2003
Facility name: ANALYTICAL RESOURCES INC 333 BLDG
Facility address: 333 9TH AVE N

ANALYTICAL RESOURCES INC 333 BLDG (Continued) **1000878627**

SEATTLE, WA 98109-5187
EPA ID: WA0000105635
Mailing address: 4611 S 134TH PLACE
STE 100
TUKWILA, WA 98168-3240
Contact: ANALYTICAL RESO ANALYTICAL RESO
Contact address: 4611 S 134TH PLACE STE 100
TUKWILA, WA 98168-3240
Contact country: US
Contact telephone: (000)000-0000
Contact email: Not reported
EPA Region: 10
Land type: Private
Classification: Non-Generator
Description: Handler: Non-Generators do not presently generate hazardous waste

Owner/Operator Summary:
Owner/operator name: MICHAEL P
Owner/operator address: 333 9TH AVE N
SEATTLE, WA 98109
Owner/operator country: US
Owner/operator telephone: (206)621-6490
Legal status: Private
Owner/Operator Type: Operator
Owner/Op start date: 02/09/1998
Owner/Op end date: Not reported

Owner/operator name: ANALYTICAL RESO A
Owner/operator address: 4611 S 134TH PLACE STE 100
TUKWILA, WA 98168
Owner/operator country: US
Owner/operator telephone: (206)695-6200
Legal status: Private
Owner/Operator Type: Owner
Owner/Op start date: 06/14/1996
Owner/Op end date: Not reported

Handler Activities Summary:
U.S. importer of hazardous waste: No
Mixed waste (haz. and radioactive): No
Recycler of hazardous waste: No
Transporter of hazardous waste: No
Treater, storer or disposer of HW: No
Underground injection activity: No
On-site burner exemption: No
Furnace exemption: No
Used oil fuel burner: No
Used oil processor: No
User oil refiner: No
Used oil fuel marketer to burner: No
Used oil Specification marketer: No
Used oil transfer facility: No
Used oil transporter: No

. Waste code: D001
. Waste name: IGNITABLE WASTE

ANALYTICAL RESOURCES INC 333 BLDG (Continued) **1000878627**

. Waste code: D002
. Waste name: CORROSIVE WASTE

. Waste code: D004
. Waste name: ARSENIC

. Waste code: D006
. Waste name: CADMIUM

. Waste code: D007
. Waste name: CHROMIUM

. Waste code: D008
. Waste name: LEAD

. Waste code: D009
. Waste name: MERCURY

. Waste code: D010
. Waste name: SELENIUM

. Waste code: D011
. Waste name: SILVER

. Waste code: F001
. Waste name: THE FOLLOWING SPENT HALOGENATED SOLVENTS USED IN DEGREASING: TETRACHLOROETHYLENE, TRICHLORETHYLENE, METHYLENE CHLORIDE, 1,1,1-TRICHLOROETHANE, CARBON TETRACHLORIDE AND CHLORINATED FLUOROCARBONS; ALL SPENT SOLVENT MIXTURES/BLENDS USED IN DEGREASING CONTAINING, BEFORE USE, A TOTAL OF TEN PERCENT OR MORE (BY VOLUME) OF ONE OR MORE OF THE ABOVE HALOGENATED SOLVENTS OR THOSE SOLVENTS LISTED IN F002, F004, AND F005; AND STILL BOTTOMS FROM THE RECOVERY OF THESE SPENT SOLVENTS AND SPENT SOLVENT MIXTURES.

. Waste code: F002
. Waste name: THE FOLLOWING SPENT HALOGENATED SOLVENTS: TETRACHLOROETHYLENE, METHYLENE CHLORIDE, TRICHLOROETHYLENE, 1,1,1-TRICHLOROETHANE, CHLOROBENZENE, 1,1,2-TRICHLORO-1,2,2-TRIFLUOROETHANE, ORTHO-DICHLOROBENZENE, TRICHLOROFLUOROMETHANE, AND 1,1,2, TRICHLOROETHANE; ALL SPENT SOLVENT MIXTURES/BLENDS CONTAINING, BEFORE USE, A TOTAL OF TEN PERCENT OR MORE (BY VOLUME) OF ONE OR MORE OF THE ABOVE HALOGENATED SOLVENTS OR THOSE SOLVENTS LISTED IN F001, F004, AND F005; AND STILL BOTTOMS FROM THE RECOVERY OF THESE SPENT SOLVENTS AND SPENT SOLVENT MIXTURES.

. Waste code: F003
. Waste name: THE FOLLOWING SPENT NONHALOGENATED SOLVENTS: XYLENE, ACETONE, ETHYL ACETATE, ETHYL BENZENE, ETHYL ETHER, METHYL ISOBUTYL KETONE, N-BUTYL ALCOHOL, CYCLOHEXANONE, AND METHANOL; ALL SPENT SOLVENT MIXTURES/BLENDS CONTAINING, BEFORE USE, ONLY THE ABOVE SPENT NONHALOGENATED SOLVENTS; AND ALL SPENT SOLVENT MIXTURES/BLENDS CONTAINING, BEFORE USE, ONE OR MORE OF THE ABOVE NONHALOGENATED SOLVENTS, AND A TOTAL OF TEN PERCENT OR MORE (BY VOLUME) OF ONE OR MORE OF THOSE SOLVENTS LISTED IN F001, F002, F004, AND F005; AND STILL BOTTOMS FROM THE RECOVERY OF THESE SPENT SOLVENTS AND SPENT SOLVENT MIXTURES.

ANALYTICAL RESOURCES INC 333 BLDG (Continued) **1000878627**

. Waste code: F004
. Waste name: THE FOLLOWING SPENT NONHALOGENATED SOLVENTS: CRESOLS, CRESYLIC ACID, AND NITROBENZENE; AND THE STILL BOTTOMS FROM THE RECOVERY OF THESE SOLVENTS; ALL SPENT SOLVENT MIXTURES/BLENDS CONTAINING, BEFORE USE, A TOTAL OF TEN PERCENT OR MORE (BY VOLUME) OF ONE OR MORE OF THE ABOVE NONHALOGENATED SOLVENTS OR THOSE SOLVENTS LISTED IN F001, F002, AND F005; AND STILL BOTTOMS FROM THE RECOVERY OF THESE SPENT SOLVENTS AND SPENT SOLVENT MIXTURES.

. Waste code: F005
. Waste name: THE FOLLOWING SPENT NONHALOGENATED SOLVENTS: TOLUENE, METHYL ETHYL KETONE, CARBON DISULFIDE, ISOBUTANOL, PYRIDINE, BENZENE, 2-ETHOXYETHANOL, AND 2-NITROPROPANE; ALL SPENT SOLVENT MIXTURES/BLENDS CONTAINING, BEFORE USE, A TOTAL OF TEN PERCENT OR MORE (BY VOLUME) OF ONE OR MORE OF THE ABOVE NONHALOGENATED SOLVENTS OR THOSE SOLVENTS LISTED IN F001, F002, OR F004; AND STILL BOTTOMS FROM THE RECOVERY OF THESE SPENT SOLVENTS AND SPENT SOLVENT MIXTURES.

. Waste code: U122
. Waste name: FORMALDEHYDE

Historical Generators:
Date form received by agency: 03/31/2003
Site name: ANALYTICAL RESOURCES INC 333 BLDG
Classification: Not a generator, verified

Date form received by agency: 03/29/2002
Site name: ANALYTICAL RESOURCES INC 333 BLDG
Classification: Large Quantity Generator

Date form received by agency: 03/15/2000
Site name: ANALYTICAL RESOURCES INC 333 BLDG
Classification: Large Quantity Generator

Date form received by agency: 04/14/1998
Site name: ANALYTICAL RESOURCES INC 333 BLDG
Classification: Large Quantity Generator

Date form received by agency: 02/09/1998
Site name: ANALYTICAL RESOURCES INC 333 BLDG
Classification: Not a generator, verified

Date form received by agency: 03/01/1996
Site name: ANALYTICAL RESOURCES INC
Classification: Large Quantity Generator

Violation Status: No violations found

Evaluation Action Summary:
Evaluation date: 01/23/1998
Evaluation: COMPLIANCE ASSISTANCE VISIT
Area of violation: Not reported
Date achieved compliance: Not reported
Evaluation lead agency: State

FINDS:

ANALYTICAL RESOURCES INC 333 BLDG (Continued) **1000878627**

Registry ID: 110000827080

Environmental Interest/Information System

Washington Facility / Site Identification System (WA-FSIS) provides a means to query and display data maintained by the Washington Department of Ecology. This system contains key information for each facility/site that is currently, or has been, of interest to the Air Quality, Dam Safety, Hazardous Waste, Toxics Cleanup, and Water Quality Programs.

RCRAInfo is a national information system that supports the Resource Conservation and Recovery Act (RCRA) program through the tracking of events and activities related to facilities that generate, transport, and treat, store, or dispose of hazardous waste. RCRAInfo allows RCRA program staff to track the notification, permit, compliance, and corrective action activities required under RCRA.

HAZARDOUS WASTE BIENNIAL REPORTER

ECHO:

Envid:	1000878627
Registry ID:	110000827080
DFR URL:	http://echo.epa.gov/detailed_facility_report?fid=110000827080

AR190 **SEATTLE CITY DOT FAIRVIEW** **WA ALLSITES** **S110275952**
East **613 FAIRVIEW AVE N** **WA MANIFEST** **N/A**
1/8-1/4 **SEATTLE, WA 98109**
0.231 mi.
1220 ft. **Site 1 of 2 in cluster AR**

Relative:
Lower

Actual:
37 ft.

ALLSITES:

Facility Name:	SEATTLE CITY DOT FAIRVIEW
Facility Id:	6129

Interaction:	96089
Interaction 1:	A
Interaction 2:	HWOTHER
Ecology Program:	HAZWASTE
Program Data:	TURBOWASTE
Facility Alt.:	SEATTLE CITY DOT FAIRVIEW
Program ID:	WAH000036573
Date Interaction:	2010-12-31 00:00:00
Date Interaction 3:	Haz Waste Management Acti
Latitude:	47.625114382
Longitude:	-122.334805101

Interaction:	92392
Interaction 1:	I
Interaction 2:	HWG
Ecology Program:	HAZWASTE
Program Data:	TURBOWASTE
Facility Alt.:	SEATTLE CITY DOT FAIRVIEW
Program ID:	WAH000036573
Date Interaction:	2010-04-27 00:00:00
Date Interaction 3:	Hazardous Waste Generator

SEATTLE CITY DOT FAIRVIEW (Continued) **S110275952**

Latitude: 47.625114382
Longitude: -122.334805101

WA MANIFEST:
Facility Site ID Number: 6129
EPA ID: WAH000036573
NAICS: 921190
SWC Desc: Not reported
FWC Desc: Not reported
Form Comm: Not reported
Data Year: 2014
Permit by Rule: False
Treatment by Generator: False
Mixed radioactive waste: False
Importer of hazardous waste: False
Immediate recycler: False
Treatment/Storage/Disposal/Recycling Facility: False
Generator of dangerous fuel waste: False
Generator marketing to burner: False
Other marketers (i.e., blender, distributor, etc.): False
Utility boiler burner: False
Industry boiler burner: False
Industrial Furnace: False
Smelter defferal: False
Universal waste - batteries - generate: False
Universal waste - thermostats - generate: False
Universal waste - mercury - generate: False
Universal waste - lamps - generate: False
Universal waste - batteries - accumulate: False
Universal waste - thermostats - accumulate: False
Universal waste - mercury - accumulate: False
Universal waste - lamps - accumulate: False
Destination Facility for Universal Waste: False
Off-specification used oil burner - utility boiler: False
Off-specification used oil burner - industrial boiler: False
Off-specification used oil burner - industrial furnace: False
Tax Reg #: 178048955
Business Type: Municipal Government
Mail Name: Seattle Department of Transportation
Mail addr line1: 714 S Charles St
Mail city,st,zip: Seattle, WA 98134
Mail country: UNITED STATES
Legal org name: City of Seattle SDOT
Legal org type: Municipal
Legal addr line1: 700 5th Ave Ste 3900
Legal city,st,zip: Seattle, WA 98124-4996
Legal country: UNITED STATES
Legal phone nbr: (206)684-5000
Legal effective date: Not reported
Land org name: City of Seattle SDOT
Land org type: Municipal
Land person name: Not reported
Land addr line1: 700 5th Ave Ste 3900
Land city,st,zip: Seattle, WA 98124-4996
Land country: UNITED STATES
Land phone nbr: (206)684-5000

SEATTLE CITY DOT FAIRVIEW (Continued) **S110275952**

Operator org name:	Seattle Department of Transportation
Operator org type:	Municipal
Operator addr line1:	714 S Charles St
Operator city,st,zip:	Seattle, WA 98134
Operator country:	UNITED STATES
Operator phone nbr:	(206)386-1203
Operator effective date:	Not reported
Site contact name:	Craig Dahl
Site contact addr line1:	714 S Charles St
Site Contact City/State/ Zip:	Seattle, WA 98134
Site Contact Country:	UNITED STATES
Site Contact Phone #:	(206)386-1203
Site Contact EMail:	craig.dahl@seattle.gov
Form Contact NAME:	Craig Dahl
Form Contact ADDR LINE1:	714 S Charles St
Form Contact City,ST,Zip:	Seattle, WA 98134
Form Contact Country:	UNITED STATES
Form Contact Phone #:	(206)386-1203
Form Contact EMail:	craig.dahl@seattle.gov
Gen Status CD:	XQG
Monthly Generation:	False
Batch Generation:	False
One Time Generation:	False
Transport Own Waste:	False
Tranports Other Waste:	False
Recycler Onsite:	False
Transfer Facility:	False
Other Exemption:	Not reported
UW Battery Gen:	False
Used Oil Transporter:	False
Used Oil Transfer Facility:	False
Used Oil Processor:	False
Used Oil Refiner:	False
Used Oil Fuel Marketer Directs Shipments:	False
Used Oil Fuel Marketer Meets Specs:	False

Facility Site ID Number:	6129
EPA ID:	WAH000036573
NAICS:	921190
SWC Desc:	Not reported
FWC Desc:	Not reported
Form Comm:	Not reported
Data Year:	2013
Permit by Rule:	False
Treatment by Generator:	False
Mixed radioactive waste:	False
Importer of hazardous waste:	False
Immediate recycler:	False
Treatment/Storage/Disposal/Recycling Facility:	False
Generator of dangerous fuel waste:	False
Generator marketing to burner:	False
Other marketers (i.e., blender, distributor, etc.):	False
Utility boiler burner:	False
Industry boiler burner:	False
Industrial Furnace:	False
Smelter defferal:	False

SEATTLE CITY DOT FAIRVIEW (Continued) **S110275952**

Universal waste - batteries - generate:	False
Universal waste - thermostats - generate:	False
Universal waste - mercury - generate:	False
Universal waste - lamps - generate:	False
Universal waste - batteries - accumulate:	False
Universal waste - thermostats - accumulate:	False
Universal waste - mercury - accumulate:	False
Universal waste - lamps - accumulate:	False
Destination Facility for Universal Waste:	False
Off-specification used oil burner - utility boiler:	False
Off-specification used oil burner - industrial boiler:	False
Off-specification used oil burner - industrial furnace:	False
Tax Reg #:	178048955
Business Type:	Municipal Government
Mail Name:	Seattle Department of Transportation
Mail addr line1:	714 S Charles St
Mail city,st,zip:	Seattle, WA 98134
Mail country:	UNITED STATES
Legal org name:	City of Seattle SDOT
Legal org type:	Municipal
Legal addr line1:	700 5th Ave Ste 3900
Legal city,st,zip:	Seattle, WA 98124-4996
Legal country:	UNITED STATES
Legal phone nbr:	(206)684-5000
Legal effective date:	Not reported
Land org name:	City of Seattle SDOT
Land org type:	Municipal
Land person name:	Not reported
Land addr line1:	700 5th Ave Ste 3900
Land city,st,zip:	Seattle, WA 98124-4996
Land country:	UNITED STATES
Land phone nbr:	(206)684-5000
Operator org name:	Seattle Department of Transportation
Operator org type:	Municipal
Operator addr line1:	714 S Charles St
Operator city,st,zip:	Seattle, WA 98134
Operator country:	UNITED STATES
Operator phone nbr:	(206)386-1203
Operator effective date:	Not reported
Site contact name:	Craig Dahl
Site contact addr line1:	714 S Charles St
Site Contact City/State/ Zip:	Seattle, WA 98134
Site Contact Country:	UNITED STATES
Site Contact Phone #:	(206)386-1203
Site Contact EMail:	craig.dahl@seattle.gov
Form Contact NAME:	Craig Dahl
Form Contact ADDR LINE1:	714 S Charles St
Form Contact City,ST,Zip:	Seattle, WA 98134
Form Contact Country:	UNITED STATES
Form Contact Phone #:	(206)386-1203
Form Contact EMail:	craig.dahl@seattle.gov
Gen Status CD:	XQG
Monthly Generation:	False
Batch Generation:	False
One Time Generation:	False
Transport Own Waste:	False
Tranports Other Waste:	False

SEATTLE CITY DOT FAIRVIEW (Continued) **S110275952**

Recycler Onsite:	False
Transfer Facility:	False
Other Exemption:	Not reported
UW Battery Gen:	False
Used Oil Transporter:	False
Used Oil Transfer Facility:	False
Used Oil Processor:	False
Used Oil Refiner:	False
Used Oil Fuel Marketer Directs Shipments:	False
Used Oil Fuel Marketer Meets Specs:	False

Facility Site ID Number:	6129
EPA ID:	WAH000036573
NAICS:	921190
SWC Desc:	Not reported
FWC Desc:	Not reported
Form Comm:	Not reported
Data Year:	2010
Permit by Rule:	False
Treatment by Generator:	False
Mixed radioactive waste:	False
Importer of hazardous waste:	False
Immediate recycler:	False
Treatment/Storage/Disposal/Recycling Facility:	False
Generator of dangerous fuel waste:	False
Generator marketing to burner:	False
Other marketers (i.e., blender, distributor, etc.):	False
Utility boiler burner:	False
Industry boiler burner:	False
Industrial Furnace:	False
Smelter defferal:	False
Universal waste - batteries - generate:	False
Universal waste - thermostats - generate:	False
Universal waste - mercury - generate:	False
Universal waste - lamps - generate:	False
Universal waste - batteries - accumulate:	False
Universal waste - thermostats - accumulate:	False
Universal waste - mercury - accumulate:	False
Universal waste - lamps - accumulate:	False
Destination Facility for Universal Waste:	False
Off-specification used oil burner - utility boiler:	False
Off-specification used oil burner - industrial boiler:	False
Off-specification used oil burner - industrial furnace:	False
Tax Reg #:	178048955
Business Type:	Municipal Government
Mail Name:	Seattle Department of Transportation
Mail addr line1:	714 S Charles St
Mail city,st,zip:	Seattle, WA 98134
Mail country:	UNITED STATES
Legal org name:	City of Seattle SDOT
Legal org type:	Municipal
Legal addr line1:	700 5th Ave Ste 3900
Legal city,st,zip:	Seattle, WA 98124-4996
Legal country:	UNITED STATES
Legal phone nbr:	(206)684-5000
Legal effective date:	Not reported

SEATTLE CITY DOT FAIRVIEW (Continued) **S110275952**

Land org name:	City of Seattle SDOT
Land org type:	Municipal
Land person name:	Not reported
Land addr line1:	700 5th Ave Ste 3900
Land city,st,zip:	Seattle, WA 98124-4996
Land country:	UNITED STATES
Land phone nbr:	(206)684-5000
Operator org name:	Seattle Department of Transportation
Operator org type:	Municipal
Operator addr line1:	714 S Charles St
Operator city,st,zip:	Seattle, WA 98134
Operator country:	UNITED STATES
Operator phone nbr:	(206)386-1203
Operator effective date:	Not reported
Site contact name:	Craig Dahl
Site contact addr line1:	714 S Charles St
Site Contact City/State/ Zip:	Seattle, WA 98134
Site Contact Country:	UNITED STATES
Site Contact Phone #:	(206)386-1203
Site Contact EMail:	craig.dahl@seattle.gov
Form Contact NAME:	Craig Dahl
Form Contact ADDR LINE1:	714 S Charles St
Form Contact City,ST,Zip:	Seattle, WA 98134
Form Contact Country:	UNITED STATES
Form Contact Phone #:	(206)386-1203
Form Contact EMail:	craig.dahl@seattle.gov
Gen Status CD:	XQG
Monthly Generation:	False
Batch Generation:	False
One Time Generation:	False
Transport Own Waste:	False
Tranports Other Waste:	False
Recycler Onsite:	False
Transfer Facility:	False
Other Exemption:	Not reported
UW Battery Gen:	False
Used Oil Transporter:	False
Used Oil Transfer Facility:	False
Used Oil Processor:	False
Used Oil Refiner:	False
Used Oil Fuel Marketer Directs Shipments:	False
Used Oil Fuel Marketer Meets Specs:	False

Facility Site ID Number:	6129
EPA ID:	WAH000036573
NAICS:	921190
SWC Desc:	Not reported
FWC Desc:	Not reported
Form Comm:	Not reported
Data Year:	2015
Permit by Rule:	False
Treatment by Generator:	False
Mixed radioactive waste:	False
Importer of hazardous waste:	False
Immediate recycler:	False
Treatment/Storage/Disposal/Recycling Facility:	False

SEATTLE CITY DOT FAIRVIEW (Continued) **S110275952**

Generator of dangerous fuel waste:	False
Generator marketing to burner:	False
Other marketers (i.e., blender, distributor, etc.):	False
Utility boiler burner:	False
Industry boiler burner:	False
Industrial Furnace:	False
Smelter defferal:	False
Universal waste - batteries - generate:	False
Universal waste - thermostats - generate:	False
Universal waste - mercury - generate:	False
Universal waste - lamps - generate:	False
Universal waste - batteries - accumulate:	False
Universal waste - thermostats - accumulate:	False
Universal waste - mercury - accumulate:	False
Universal waste - lamps - accumulate:	False
Destination Facility for Universal Waste:	False
Off-specification used oil burner - utility boiler:	False
Off-specification used oil burner - industrial boiler:	False
Off-specification used oil burner - industrial furnace:	False
Tax Reg #:	178048955
Business Type:	Municipal Government
Mail Name:	Seattle Department of Transportation
Mail addr line1:	714 S Charles St
Mail city,st,zip:	Seattle, WA 98134
Mail country:	UNITED STATES
Legal org name:	City of Seattle SDOT
Legal org type:	Municipal
Legal addr line1:	700 5th Ave Ste 3900
Legal city,st,zip:	Seattle, WA 98124-4996
Legal country:	UNITED STATES
Legal phone nbr:	(206)684-5000
Legal effective date:	Not reported
Land org name:	City of Seattle SDOT
Land org type:	Municipal
Land person name:	Not reported
Land addr line1:	700 5th Ave Ste 3900
Land city,st,zip:	Seattle, WA 98124-4996
Land country:	UNITED STATES
Land phone nbr:	(206)684-5000
Operator org name:	Seattle Department of Transportation
Operator org type:	Municipal
Operator addr line1:	714 S Charles St
Operator city,st,zip:	Seattle, WA 98134
Operator country:	UNITED STATES
Operator phone nbr:	(206)386-1203
Operator effective date:	Not reported
Site contact name:	Craig Dahl
Site contact addr line1:	714 S Charles St
Site Contact City/State/ Zip:	Seattle, WA 98134
Site Contact Country:	UNITED STATES
Site Contact Phone #:	(206)386-1203
Site Contact EMail:	craig.dahl@seattle.gov
Form Contact NAME:	Craig Dahl
Form Contact ADDR LINE1:	714 S Charles St
Form Contact City,ST,Zip:	Seattle, WA 98134
Form Contact Country:	UNITED STATES
Form Contact Phone #:	(206)386-1203

SEATTLE CITY DOT FAIRVIEW (Continued) **S110275952**

Form Contact EMail:	craig.dahl@seattle.gov
Gen Status CD:	XQG
Monthly Generation:	False
Batch Generation:	False
One Time Generation:	False
Transport Own Waste:	False
Tranports Other Waste:	False
Recycler Onsite:	False
Transfer Facility:	False
Other Exemption:	Not reported
UW Battery Gen:	False
Used Oil Transporter:	False
Used Oil Transfer Facility:	False
Used Oil Processor:	False
Used Oil Refiner:	False
Used Oil Fuel Marketer Directs Shipments:	False
Used Oil Fuel Marketer Meets Specs:	False

Facility Site ID Number:	6129
EPA ID:	WAH000036573
NAICS:	921190
SWC Desc:	Not reported
FWC Desc:	Not reported
Form Comm:	Not reported
Data Year:	2011
Permit by Rule:	False
Treatment by Generator:	False
Mixed radioactive waste:	False
Importer of hazardous waste:	False
Immediate recycler:	False
Treatment/Storage/Disposal/Recycling Facility:	False
Generator of dangerous fuel waste:	False
Generator marketing to burner:	False
Other marketers (i.e., blender, distributor, etc.):	False
Utility boiler burner:	False
Industry boiler burner:	False
Industrial Furnace:	False
Smelter defferal:	False
Universal waste - batteries - generate:	False
Universal waste - thermostats - generate:	False
Universal waste - mercury - generate:	False
Universal waste - lamps - generate:	False
Universal waste - batteries - accumulate:	False
Universal waste - thermostats - accumulate:	False
Universal waste - mercury - accumulate:	False
Universal waste - lamps - accumulate:	False
Destination Facility for Universal Waste:	False
Off-specification used oil burner - utility boiler:	False
Off-specification used oil burner - industrial boiler:	False
Off-specification used oil burner - industrial furnace:	False
Tax Reg #:	178048955
Business Type:	Municipal Government
Mail Name:	Seattle Department of Transportation
Mail addr line1:	714 S Charles St
Mail city,st,zip:	Seattle, WA 98134
Mail country:	UNITED STATES

SEATTLE CITY DOT FAIRVIEW (Continued) **S110275952**

Legal org name:	City of Seattle SDOT
Legal org type:	Municipal
Legal addr line1:	700 5th Ave Ste 3900
Legal city,st,zip:	Seattle, WA 98124-4996
Legal country:	UNITED STATES
Legal phone nbr:	(206)684-5000
Legal effective date:	Not reported
Land org name:	City of Seattle SDOT
Land org type:	Municipal
Land person name:	Not reported
Land addr line1:	700 5th Ave Ste 3900
Land city,st,zip:	Seattle, WA 98124-4996
Land country:	UNITED STATES
Land phone nbr:	(206)684-5000
Operator org name:	Seattle Department of Transportation
Operator org type:	Municipal
Operator addr line1:	714 S Charles St
Operator city,st,zip:	Seattle, WA 98134
Operator country:	UNITED STATES
Operator phone nbr:	(206)386-1203
Operator effective date:	Not reported
Site contact name:	Craig Dahl
Site contact addr line1:	714 S Charles St
Site Contact City/State/ Zip:	Seattle, WA 98134
Site Contact Country:	UNITED STATES
Site Contact Phone #:	(206)386-1203
Site Contact EMail:	craig.dahl@seattle.gov
Form Contact NAME:	Craig Dahl
Form Contact ADDR LINE1:	714 S Charles St
Form Contact City,ST,Zip:	Seattle, WA 98134
Form Contact Country:	UNITED STATES
Form Contact Phone #:	(206)386-1203
Form Contact EMail:	craig.dahl@seattle.gov
Gen Status CD:	XQG
Monthly Generation:	False
Batch Generation:	False
One Time Generation:	False
Transport Own Waste:	False
Tranports Other Waste:	False
Recycler Onsite:	False
Transfer Facility:	False
Other Exemption:	Not reported
UW Battery Gen:	False
Used Oil Transporter:	False
Used Oil Transfer Facility:	False
Used Oil Processor:	False
Used Oil Refiner:	False
Used Oil Fuel Marketer Directs Shipments:	False
Used Oil Fuel Marketer Meets Specs:	False

Facility Site ID Number:	6129
EPA ID:	WAH000036573
NAICS:	921190
SWC Desc:	Not reported
FWC Desc:	Not reported
Form Comm:	Not reported

SEATTLE CITY DOT FAIRVIEW (Continued) **S110275952**

Data Year:	2012
Permit by Rule:	False
Treatment by Generator:	False
Mixed radioactive waste:	False
Importer of hazardous waste:	False
Immediate recycler:	False
Treatment/Storage/Disposal/Recycling Facility:	False
Generator of dangerous fuel waste:	False
Generator marketing to burner:	False
Other marketers (i.e., blender, distributor, etc.):	False
Utility boiler burner:	False
Industry boiler burner:	False
Industrial Furnace:	False
Smelter defferal:	False
Universal waste - batteries - generate:	False
Universal waste - thermostats - generate:	False
Universal waste - mercury - generate:	False
Universal waste - lamps - generate:	False
Universal waste - batteries - accumulate:	False
Universal waste - thermostats - accumulate:	False
Universal waste - mercury - accumulate:	False
Universal waste - lamps - accumulate:	False
Destination Facility for Universal Waste:	False
Off-specification used oil burner - utility boiler:	False
Off-specification used oil burner - industrial boiler:	False
Off-specification used oil burner - industrial furnace:	False
Tax Reg #:	178048955
Business Type:	Municipal Government
Mail Name:	Seattle Department of Transportation
Mail addr line1:	714 S Charles St
Mail city,st,zip:	Seattle, WA 98134
Mail country:	UNITED STATES
Legal org name:	City of Seattle SDOT
Legal org type:	Municipal
Legal addr line1:	700 5th Ave Ste 3900
Legal city,st,zip:	Seattle, WA 98124-4996
Legal country:	UNITED STATES
Legal phone nbr:	(206)684-5000
Legal effective date:	Not reported
Land org name:	City of Seattle SDOT
Land org type:	Municipal
Land person name:	Not reported
Land addr line1:	700 5th Ave Ste 3900
Land city,st,zip:	Seattle, WA 98124-4996
Land country:	UNITED STATES
Land phone nbr:	(206)684-5000
Operator org name:	Seattle Department of Transportation
Operator org type:	Municipal
Operator addr line1:	714 S Charles St
Operator city,st,zip:	Seattle, WA 98134
Operator country:	UNITED STATES
Operator phone nbr:	(206)386-1203
Operator effective date:	Not reported
Site contact name:	Craig Dahl
Site contact addr line1:	714 S Charles St
Site Contact City/State/ Zip:	Seattle, WA 98134
Site Contact Country:	UNITED STATES

SEATTLE CITY DOT FAIRVIEW (Continued) **S110275952**

Site Contact Phone #:	(206)386-1203
Site Contact EMail:	craig.dahl@seattle.gov
Form Contact NAME:	Craig Dahl
Form Contact ADDR LINE1:	714 S Charles St
Form Contact City,ST,Zip:	Seattle, WA 98134
Form Contact Country:	UNITED STATES
Form Contact Phone #:	(206)386-1203
Form Contact EMail:	craig.dahl@seattle.gov
Gen Status CD:	XQG
Monthly Generation:	False
Batch Generation:	False
One Time Generation:	False
Transport Own Waste:	False
Tranports Other Waste:	False
Recycler Onsite:	False
Transfer Facility:	False
Other Exemption:	Not reported
UW Battery Gen:	False
Used Oil Transporter:	False
Used Oil Transfer Facility:	False
Used Oil Processor:	False
Used Oil Refiner:	False
Used Oil Fuel Marketer Directs Shipments:	False
Used Oil Fuel Marketer Meets Specs:	False

AR191 **SEATTLE CITY DOT FAIRVIEW** **RCRA NonGen / NLR** **1014928050**
East **613 FAIRVIEW AVE N** **WAH000036573**
1/8-1/4 **SEATTLE, WA 98109**
0.231 mi.
1220 ft. **Site 2 of 2 in cluster AR**

Relative:
Lower

Actual:
37 ft.

RCRA NonGen / NLR:

Date form received by agency:	02/17/2012
Facility name:	SEATTLE CITY DOT FAIRVIEW
Facility address:	613 FAIRVIEW AVE N SEATTLE, WA 98109
EPA ID:	WAH000036573
Mailing address:	714 S CHARLES ST SEATTLE, WA 98134
Contact:	CRAIG DAHL
Contact address:	714 S CHARLES ST SEATTLE, WA 98134
Contact country:	US
Contact telephone:	(206) 386-1203
Contact email:	CRAIG.DAHL@SEATTLE.GOV
EPA Region:	10
Classification:	Non-Generator
Description:	Handler: Non-Generators do not presently generate hazardous waste

Owner/Operator Summary:

Owner/operator name:	CITY OF SEATTLE SDOT
Owner/operator address:	700 5TH AVE STE 3900 SEATTLE, WA 98124
Owner/operator country:	US
Owner/operator telephone:	(206)684-5000
Legal status:	Municipal

SEATTLE CITY DOT FAIRVIEW (Continued) **1014928050**

Owner/Operator Type: Owner
Owner/Op start date: Not reported
Owner/Op end date: Not reported

Owner/operator name: CITY OF SEATTLE SDOT
Owner/operator address: 700 5TH AVE STE 3900
SEATTLE, WA 98124
Owner/operator country: US
Owner/operator telephone: (206)684-5000
Legal status: Municipal
Owner/Operator Type: Operator
Owner/Op start date: Not reported
Owner/Op end date: Not reported

Owner/operator name: SEATTLE DEPARTMENT OF TRANSPORTATION
Owner/operator address: 714 S CHARLES ST
SEATTLE, 98134
Owner/operator country: US
Owner/operator telephone: (206)386-1203
Legal status: Municipal
Owner/Operator Type: Operator
Owner/Op start date: 01/01/1900
Owner/Op end date: Not reported

Owner/operator name: CITY OF SEATTLE SDOT
Owner/operator address: 700 5TH AVE STE 3900
SEATTLE, 98124
Owner/operator country: US
Owner/operator telephone: (206)684-5000
Legal status: Municipal
Owner/Operator Type: Owner
Owner/Op start date: 01/01/1900
Owner/Op end date: Not reported

Handler Activities Summary:
U.S. importer of hazardous waste: No
Mixed waste (haz. and radioactive): No
Recycler of hazardous waste: No
Transporter of hazardous waste: No
Treater, storer or disposer of HW: No
Underground injection activity: No
On-site burner exemption: No
Furnace exemption: No
Used oil fuel burner: No
Used oil processor: No
User oil refiner: No
Used oil fuel marketer to burner: No
Used oil Specification marketer: No
Used oil transfer facility: No
Used oil transporter: No

Historical Generators:
Date form received by agency: 02/24/2011
Site name: SEATTLE CITY DOT FAIRVIEW
Classification: Not a generator, verified

SEATTLE CITY DOT FAIRVIEW (Continued) **1014928050**

Date form received by agency: 04/27/2010
Site name: SEATTLE CITY DOT FAIRVIEW
Classification: Not a generator, verified

. Waste code: WPCB
. Waste name: Washington State Dangerous PCB Waste containing polychlorinated biphenyls at concentrations of 2 parts per million or greater from specific sources: discarded transformers, capacitors or bushings containing (except when drained of all free flowing liquid) and the following wastes generated from the salvaging, rebuilding, or discarding of transformers, capacitors or bushings containing polychlorinated biphenyls (PCB) at concentrations of 2 parts per million or greater: Cooling and insulating fluids and cores, including core papers.

Violation Status: No violations found

AS192 **BLOCK 40 EAST & WEST WESTLAKE & TERRY** **WA CSCSL** **1011280369**
SSE **320 WESTLAKE AVE N** **WA ALLSITES** **N/A**
1/8-1/4 **SEATTLE, WA 98109** **FINDS**
0.232 mi.
1223 ft. **Site 1 of 4 in cluster AS**

Relative:
Higher

Actual:
55 ft.

CSCSL:
Facility ID: 602477
Region: Northwest
Lat/Long: 47.621176 / -122.338177
Brownfield Status: Not reported
Rank Status: N
Clean Up Siteid: 333
Site Status: Cleanup Started
PSI?: Not reported
Contaminant Name: Petroleum Products-Unspecified
Ground Water: Not reported
Surface Water: Not reported
Soil: Confirmed Above Cleanup Level
Sediment: Not reported
Air: Not reported
Bedrock: Not reported
Responsible Unit: Northwest

ALLSITES:
Facility Name: BLOCK 40 EAST & WEST WESTLAKE & TERRY
Facility Id: 602477

Interaction: 6987
Interaction 1: I
Interaction 2: VOLCLNST
Ecology Program: TOXICS
Program Data: ISIS
Facility Alt.: Block 40 East & West Westlake & Terry
Program ID: NW1680
Date Interaction: 2006-09-28 00:00:00
Date Interaction 3: Voluntary Cleanup Sites
Latitude: 47.621170495999998
Longitude: -122.338162813

BLOCK 40 EAST & WEST WESTLAKE & TERRY (Continued) **1011280369**

FINDS:

Registry ID: 110036128259

Environmental Interest/Information System
Washington Facility / Site Identification System (WA-FSIS) provides a means to query and display data maintained by the Washington Department of Ecology. This system contains key information for each facility/site that is currently, or has been, of interest to the Air Quality, Dam Safety, Hazardous Waste, Toxics Cleanup, and Water Quality Programs.

193
North
1/8-1/4
0.237 mi.
1253 ft.

LAKE UNION AIR SERVICE INC
1100 WESTLAKE AVE N
SEATTLE, WA 98109

WA UST **U000595257**
WA ICR **N/A**
WA ALLSITES
WA CSCSL NFA

Relative:
Lower

Actual:
29 ft.

UST:

Facility ID:	26674683
Site Id:	11245
UBI:	Not reported
Phone Number:	Not reported
Decimal Latitude:	47.628285781
Decimal Longitude:	-122.33977743

Tank Name:	1
Tag Number:	Not reported
Tank Status:	Removed
Tank Status Date:	08/06/1996
Tank Install Date:	00/31/1964
Tank Closure Date:	Not reported
Capacity Range:	1,101 to 2,000 Gallons
Tank Permit Expiration Date:	Not reported
Tank Upgrade Date:	Not reported
Tank Spill Prevention:	Not reported
Tank Overfill Prevention:	Not reported
Tank Material:	Steel
Tank Construction:	Secondary Containment
Tank Tightness Test:	Not reported
Tank Corrosion Protection:	Not reported
Tank Manifold:	Not reported
Tank Release Detection:	Not reported
Tank SFC Type:	Not reported
Pipe Material:	Steel
Pipe Construction:	Above Ground Piping
Pipe Primary Release Detection:	Not reported
Pipe Second Release Detection:	Not reported
Pipe Corrosion Protection:	Not reported
Pipe Pumping System:	Not reported
Responsible Unit:	NORTHWEST
Dispencer/Pump SFC Type:	Not reported

Tank Name:	2
Tag Number:	Not reported

LAKE UNION AIR SERVICE INC (Continued) **U000595257**

Tank Status:	Removed
Tank Status Date:	08/06/1996
Tank Install Date:	00/31/1964
Tank Closure Date:	Not reported
Capacity Range:	1,101 to 2,000 Gallons
Tank Permit Expiration Date:	Not reported
Tank Upgrade Date:	Not reported
Tank Spill Prevention:	Not reported
Tank Overfill Prevention:	Not reported
Tank Material:	Steel
Tank Construction:	Secondary Containment
Tank Tightness Test:	Not reported
Tank Corrosion Protection:	Not reported
Tank Manifold:	Not reported
Tank Release Detection:	Not reported
Tank SFC Type:	Not reported
Pipe Material:	Steel
Pipe Construction:	Above Ground Piping
Pipe Primary Release Detection:	Not reported
Pipe Second Release Detection:	Not reported
Pipe Corrosion Protection:	Not reported
Pipe Pumping System:	Not reported
Responsible Unit:	NORTHWEST
Dispencer/Pump SFC Type:	Not reported

ICR:

Date Ecology Received Report:	07/12/91
Contaminants Found at Site:	Petroleum products
Media Contaminated:	Soil
Waste Management:	Tank
Region:	North Western
Type of Report Ecology Received:	Interim cleanup report
Site Register Issue:	92-04
County Code:	17
Contact:	Not reported
Report Title:	Not reported

Date Ecology Received Report:	08/13/91
Contaminants Found at Site:	Petroleum products
Media Contaminated:	Soil
Waste Management:	Tank
Region:	North Western
Type of Report Ecology Received:	Final cleanup report
Site Register Issue:	92-06
County Code:	17
Contact:	Not reported
Report Title:	Not reported

ALLSITES:

Facility Name:	LAKE UNION AIR SERVICE INC SEATTLE
Facility Id:	26674683

Interaction:	35179
Interaction 1:	I
Interaction 2:	LUST
Ecology Program:	TOXICS

LAKE UNION AIR SERVICE INC (Continued) **U000595257**

Program Data:	ISIS
Facility Alt.:	Not reported
Program ID:	11245
Date Interaction:	1990-10-05 00:00:00
Date Interaction 3:	LUST Facility
Latitude:	47.628280105000002
Longitude:	-122.339746478

Interaction:	35180
Interaction 1:	I
Interaction 2:	UST
Ecology Program:	TOXICS
Program Data:	UST
Facility Alt.:	Not reported
Program ID:	11245
Date Interaction:	2000-03-20 00:00:00
Date Interaction 3:	Underground Storage Tank
Latitude:	47.628280105000002
Longitude:	-122.339746478

CSCSL NFA:

Facility/Site Id:	26674683
CS Id:	5790
NFA Date:	06/10/2008
Rank:	Not reported
VCP:	No
Latitude:	47.628286
Longitude:	-122.339777

194
WNW
1/8-1/4
0.238 mi.
1255 ft.

Relative:
Higher

Actual:
115 ft.

WY'EAST COLOR INC **WA ALLSITES** **1004795118**
517 ALOHA ST **RCRA NonGen / NLR** **WAR000009761**
SEATTLE, WA 98109 **FINDS**
ECHO

ALLSITES:

Facility Name:	WY EAST COLOR INC
Facility Id:	55175315

Interaction:	51241
Interaction 1:	I
Interaction 2:	HWG
Ecology Program:	HAZWASTE
Program Data:	TURBOWASTE
Facility Alt.:	Not reported
Program ID:	WAR000009761
Date Interaction:	1996-06-24 00:00:00
Date Interaction 3:	Hazardous Waste Generator
Latitude:	47.627204382999999
Longitude:	-122.34702509900001

RCRA NonGen / NLR:

Date form received by agency:	11/16/2001
Facility name:	WY EAST COLOR INC

WY'EAST COLOR INC (Continued) **1004795118**

Facility address: 517 ALOHA ST
SEATTLE, WA 98109
EPA ID: WAR000009761
Contact: WY EAST COLOR I WY EAST COLOR I
Contact address: 517 ALOHA ST
SEATTLE, WA 98109-3922
Contact country: US
Contact telephone: (000)000-0000
Contact email: Not reported
EPA Region: 10
Classification: Non-Generator
Description: Handler: Non-Generators do not presently generate hazardous waste

Owner/Operator Summary:
Owner/operator name: KAREN C
Owner/operator address: 1427 116TH AVE NE
BELLEVUE, WA 98004
Owner/operator country: US
Owner/operator telephone: (425)454-8006
Legal status: Private
Owner/Operator Type: Owner
Owner/Op start date: 11/15/1996
Owner/Op end date: Not reported

Owner/operator name: FRANK K
Owner/operator address: 517 ALOHA ST
SEATTLE, WA 98109
Owner/operator country: US
Owner/operator telephone: (206)283-7900
Legal status: Private
Owner/Operator Type: Operator
Owner/Op start date: 11/15/1996
Owner/Op end date: Not reported

Handler Activities Summary:
U.S. importer of hazardous waste: No
Mixed waste (haz. and radioactive): No
Recycler of hazardous waste: No
Transporter of hazardous waste: No
Treater, storer or disposer of HW: No
Underground injection activity: No
On-site burner exemption: No
Furnace exemption: No
Used oil fuel burner: No
Used oil processor: No
User oil refiner: No
Used oil fuel marketer to burner: No
Used oil Specification marketer: No
Used oil transfer facility: No
Used oil transporter: No

Historical Generators:
Date form received by agency: 06/24/1996
Site name: WY EAST COLOR INC
Classification: Not a generator, verified

WY'EAST COLOR INC (Continued) **1004795118**

Violation Status: No violations found

FINDS:

Registry ID: 110005405365

Environmental Interest/Information System

Washington Facility / Site Identification System (WA-FSIS) provides a means to query and display data maintained by the Washington Department of Ecology. This system contains key information for each facility/site that is currently, or has been, of interest to the Air Quality, Dam Safety, Hazardous Waste, Toxics Cleanup, and Water Quality Programs.

RCRAInfo is a national information system that supports the Resource Conservation and Recovery Act (RCRA) program through the tracking of events and activities related to facilities that generate, transport, and treat, store, or dispose of hazardous waste. RCRAInfo allows RCRA program staff to track the notification, permit, compliance, and corrective action activities required under RCRA.

ECHO:

Envid:	1004795118
Registry ID:	110005405365
DFR URL:	http://echo.epa.gov/detailed_facility_report?fid=110005405365

AS195 **FOLEY ENTERPRISES** **WA ALLSITES** **S106110231**
SSE **318 WESTLAKE AVE N** **WA SPILLS** **N/A**
1/8-1/4 **SEATTLE, WA 98109**
0.240 mi.
1265 ft. **Site 2 of 4 in cluster AS**

Relative:
Higher

Actual:
56 ft.

ALLSITES:

Facility Name:	FOLEY ENTERPRISES
Facility Id:	53561988
Interaction:	50180
Interaction 1:	I
Interaction 2:	HWG
Ecology Program:	HAZWASTE
Program Data:	TURBOWASTE
Facility Alt.:	Not reported
Program ID:	WA0000229096
Date Interaction:	1994-04-19 00:00:00
Date Interaction 3:	Hazardous Waste Generator
Latitude:	47.621354382
Longitude:	-122.338385102

SPILLS:

Facility ID:	537678
Medium:	Not reported
Material Desc:	PETROLEUM - DIESEL FUEL
Material Qty:	4
Material Units:	GALLON
Date Received:	12/04/2003

FOLEY ENTERPRISES (Continued) **S106110231**

Contact Name:	Not reported
Incident Date:	Not reported
Incident Category Type:	Not reported
Incident Category:	Not reported
Latitude:	Not reported
Longitude:	Not reported
Source Type:	Not reported
Source:	Not reported
Vessel Facility Name2:	Not reported
Recovered Quantity:	Not reported
Resp Party Name:	Not reported

AS196 **FOLEY ENTERPRISES** **RCRA NonGen / NLR** **1000891918**
SSE **318 WESTLAKE AVE N** **FINDS** **WA0000229096**
1/8-1/4 **SEATTLE, WA 98109** **ECHO**
0.240 mi.
1265 ft. **Site 3 of 4 in cluster AS**

Relative:
Higher

Actual:
56 ft.

RCRA NonGen / NLR:

Date form received by agency:	09/23/1997
Facility name:	FOLEY ENTERPRISES
Facility address:	318 WESTLAKE AVE N SEATTLE, WA 98109-5218
EPA ID:	WA0000229096
Contact:	FOLEY ENTERPRIS FOLEY ENTERPRIS
Contact address:	318 WESTLAKE AVE N HONOLULU, HI 96815-0000
Contact country:	US
Contact telephone:	(000)000-0000
Contact email:	Not reported
EPA Region:	10
Land type:	Private
Classification:	Non-Generator
Description:	Handler: Non-Generators do not presently generate hazardous waste

Owner/Operator Summary:

Owner/operator name:	FOLEY ENTERPRIS F
Owner/operator address:	318 WESTLAKE AVE N SEATTLE, WA 98109
Owner/operator country:	US
Owner/operator telephone:	(000)000-0000
Legal status:	Private
Owner/Operator Type:	Owner
Owner/Op start date:	05/01/1996
Owner/Op end date:	Not reported

Handler Activities Summary:

U.S. importer of hazardous waste:	No
Mixed waste (haz. and radioactive):	No
Recycler of hazardous waste:	No
Transporter of hazardous waste:	No
Treater, storer or disposer of HW:	No
Underground injection activity:	No
On-site burner exemption:	No
Furnace exemption:	No
Used oil fuel burner:	No
Used oil processor:	No

FOLEY ENTERPRISES (Continued) **1000891918**

User oil refiner: No
Used oil fuel marketer to burner: No
Used oil Specification marketer: No
Used oil transfer facility: No
Used oil transporter: No

Historical Generators:
Date form received by agency: 09/23/1997
Site name: FOLEY ENTERPRISES
Classification: Not a generator, verified

Violation Status: No violations found

Evaluation Action Summary:
Evaluation date: 06/17/1997
Evaluation: COMPLIANCE ASSISTANCE VISIT
Area of violation: Not reported
Date achieved compliance: Not reported
Evaluation lead agency: State

FINDS:

Registry ID: 110005304269

Environmental Interest/Information System
RCRAInfo is a national information system that supports the Resource Conservation and Recovery Act (RCRA) program through the tracking of events and activities related to facilities that generate, transport, and treat, store, or dispose of hazardous waste. RCRAInfo allows RCRA program staff to track the notification, permit, compliance, and corrective action activities required under RCRA.

ECHO:
Envid: 1000891918
Registry ID: 110005304269
DFR URL: http://echo.epa.gov/detailed_facility_report?fid=110005304269

AT197 **MERCER OPERATING BASE** **WA CSCSL** **U004155414**
WSW **520 5TH AVE N** **WA LUST** **N/A**
1/8-1/4 **SEATTLE, WA 98109** **WA UST**
0.240 mi. **WA ALLSITES**
1267 ft. **Site 1 of 2 in cluster AT**

Relative: Higher

Actual: 87 ft.

CSCSL:
Facility ID: 8984
Region: Northwest
Lat/Long: 47.623730 / -122.347418
Brownfield Status: Not reported
Rank Status: N
Clean Up Siteid: 7394
Site Status: Cleanup Started
PSI?: Not reported
Contaminant Name: Benzene
Ground Water: Confirmed Above Cleanup Level
Surface Water: Not reported
Soil: Confirmed Above Cleanup Level

MERCER OPERATING BASE (Continued) **U004155414**

Sediment: Not reported
Air: Not reported
Bedrock: Not reported
Responsible Unit: Northwest

Facility ID: 8984
Region: Northwest
Lat/Long: 47.623730 / -122.347418
Brownfield Status: Not reported
Rank Status: N
Clean Up Siteid: 7394
Site Status: Cleanup Started
PSI?: Not reported
Contaminant Name: Lead
Ground Water: Confirmed Above Cleanup Level
Surface Water: Not reported
Soil: Confirmed Above Cleanup Level
Sediment: Not reported
Air: Not reported
Bedrock: Not reported
Responsible Unit: Northwest

Facility ID: 8984
Region: Northwest
Lat/Long: 47.623730 / -122.347418
Brownfield Status: Not reported
Rank Status: N
Clean Up Siteid: 7394
Site Status: Cleanup Started
PSI?: Not reported
Contaminant Name: Petroleum-Gasoline
Ground Water: Confirmed Above Cleanup Level
Surface Water: Not reported
Soil: Confirmed Above Cleanup Level
Sediment: Not reported
Air: Not reported
Bedrock: Not reported
Responsible Unit: Northwest

LUST:
Facility ID: 8984
Lust Status Type: Cleanup Started
Cleanup Site ID: 7394
Cleanup Unit Type: Upland
Process Type: Independent Action
Cleanup Unit Name: SEATTLE CENTER Mercer Ops Base
Lust Status Date: 06/01/1995
Response Section: Northwest
Lat/Long: 47.623730 / -122.34741

UST:
Facility ID: 8984
Site Id: 7884
UBI: Not reported
Phone Number: Not reported
Decimal Latitude: 47.623729726

MERCER OPERATING BASE (Continued) **U004155414**

Decimal Longitude:	-122.34741837
Tank Name:	1
Tag Number:	Not reported
Tank Status:	Removed
Tank Status Date:	12/10/1999
Tank Install Date:	00/01/1900
Tank Closure Date:	Not reported
Capacity Range:	Not reported
Tank Permit Expiration Date:	Not reported
Tank Upgrade Date:	Not reported
Tank Spill Prevention:	Not reported
Tank Overfill Prevention:	Not reported
Tank Material:	Not reported
Tank Construction:	Not reported
Tank Tightness Test:	Not reported
Tank Corrosion Protection:	Not reported
Tank Manifold:	Not reported
Tank Release Detection:	Not reported
Tank SFC Type:	Not reported
Pipe Material:	Not reported
Pipe Construction:	Not reported
Pipe Primary Release Detection:	Not reported
Pipe Second Release Detection:	Not reported
Pipe Corrosion Protection:	Not reported
Pipe Pumping System:	Not reported
Responsible Unit:	NORTHWEST
Dispencer/Pump SFC Type:	Not reported

Tank Name:	2
Tag Number:	Not reported
Tank Status:	Removed
Tank Status Date:	12/10/1999
Tank Install Date:	00/01/1900
Tank Closure Date:	Not reported
Capacity Range:	1,101 to 2,000 Gallons
Tank Permit Expiration Date:	Not reported
Tank Upgrade Date:	Not reported
Tank Spill Prevention:	Not reported
Tank Overfill Prevention:	Not reported
Tank Material:	Not reported
Tank Construction:	Not reported
Tank Tightness Test:	Not reported
Tank Corrosion Protection:	Not reported
Tank Manifold:	Not reported
Tank Release Detection:	Not reported
Tank SFC Type:	Not reported
Pipe Material:	Not reported
Pipe Construction:	Not reported
Pipe Primary Release Detection:	Not reported
Pipe Second Release Detection:	Not reported
Pipe Corrosion Protection:	Not reported
Pipe Pumping System:	Not reported
Responsible Unit:	NORTHWEST
Dispencer/Pump SFC Type:	Not reported

MERCER OPERATING BASE (Continued) **U004155414**

Tank Name:	3
Tag Number:	Not reported
Tank Status:	Removed
Tank Status Date:	12/10/1999
Tank Install Date:	00/01/1900
Tank Closure Date:	Not reported
Capacity Range:	1,101 to 2,000 Gallons
Tank Permit Expiration Date:	Not reported
Tank Upgrade Date:	Not reported
Tank Spill Prevention:	Not reported
Tank Overfill Prevention:	Not reported
Tank Material:	Not reported
Tank Construction:	Not reported
Tank Tightness Test:	Not reported
Tank Corrosion Protection:	Not reported
Tank Manifold:	Not reported
Tank Release Detection:	Not reported
Tank SFC Type:	Not reported
Pipe Material:	Not reported
Pipe Construction:	Not reported
Pipe Primary Release Detection:	Not reported
Pipe Second Release Detection:	Not reported
Pipe Corrosion Protection:	Not reported
Pipe Pumping System:	Not reported
Responsible Unit:	NORTHWEST
Dispencer/Pump SFC Type:	Not reported

Tank Name:	4
Tag Number:	Not reported
Tank Status:	Removed
Tank Status Date:	12/10/1999
Tank Install Date:	00/01/1900
Tank Closure Date:	Not reported
Capacity Range:	Not reported
Tank Permit Expiration Date:	Not reported
Tank Upgrade Date:	Not reported
Tank Spill Prevention:	Not reported
Tank Overfill Prevention:	Not reported
Tank Material:	Not reported
Tank Construction:	Not reported
Tank Tightness Test:	Not reported
Tank Corrosion Protection:	Not reported
Tank Manifold:	Not reported
Tank Release Detection:	Not reported
Tank SFC Type:	Not reported
Pipe Material:	Not reported
Pipe Construction:	Not reported
Pipe Primary Release Detection:	Not reported
Pipe Second Release Detection:	Not reported
Pipe Corrosion Protection:	Not reported
Pipe Pumping System:	Not reported
Responsible Unit:	NORTHWEST
Dispencer/Pump SFC Type:	Not reported

Tank Name:	MOB-1

MERCER OPERATING BASE (Continued) **U004155414**

Tag Number:	Not reported
Tank Status:	Removed
Tank Status Date:	08/06/1996
Tank Install Date:	00/31/1964
Tank Closure Date:	Not reported
Capacity Range:	5,000 to 9,999 Gallons
Tank Permit Expiration Date:	Not reported
Tank Upgrade Date:	Not reported
Tank Spill Prevention:	Not reported
Tank Overfill Prevention:	Not reported
Tank Material:	Steel
Tank Construction:	Single Wall Tank
Tank Tightness Test:	Not reported
Tank Corrosion Protection:	Not reported
Tank Manifold:	Not reported
Tank Release Detection:	Not reported
Tank SFC Type:	Not reported
Pipe Material:	Not reported
Pipe Construction:	Not reported
Pipe Primary Release Detection:	Not reported
Pipe Second Release Detection:	Not reported
Pipe Corrosion Protection:	Not reported
Pipe Pumping System:	Not reported
Responsible Unit:	NORTHWEST
Dispencer/Pump SFC Type:	Not reported

Tank Name:	MOB-10
Tag Number:	Not reported
Tank Status:	Removed
Tank Status Date:	08/06/1996
Tank Install Date:	00/31/1964
Tank Closure Date:	Not reported
Capacity Range:	111 TO 1,100 Gallons
Tank Permit Expiration Date:	Not reported
Tank Upgrade Date:	Not reported
Tank Spill Prevention:	Not reported
Tank Overfill Prevention:	Not reported
Tank Material:	Steel
Tank Construction:	Single Wall Tank
Tank Tightness Test:	Not reported
Tank Corrosion Protection:	Not reported
Tank Manifold:	Not reported
Tank Release Detection:	Not reported
Tank SFC Type:	Not reported
Pipe Material:	Not reported
Pipe Construction:	Not reported
Pipe Primary Release Detection:	Not reported
Pipe Second Release Detection:	Not reported
Pipe Corrosion Protection:	Not reported
Pipe Pumping System:	Not reported
Responsible Unit:	NORTHWEST
Dispencer/Pump SFC Type:	Not reported

Tank Name:	MOB-11
Tag Number:	Not reported

MERCER OPERATING BASE (Continued) **U004155414**

Tank Status:	Removed
Tank Status Date:	08/06/1996
Tank Install Date:	00/31/1964
Tank Closure Date:	Not reported
Capacity Range:	2,001 to 4,999 Gallons
Tank Permit Expiration Date:	Not reported
Tank Upgrade Date:	Not reported
Tank Spill Prevention:	Not reported
Tank Overfill Prevention:	Not reported
Tank Material:	Steel
Tank Construction:	Single Wall Tank
Tank Tightness Test:	Not reported
Tank Corrosion Protection:	Not reported
Tank Manifold:	Not reported
Tank Release Detection:	Not reported
Tank SFC Type:	Not reported
Pipe Material:	Not reported
Pipe Construction:	Not reported
Pipe Primary Release Detection:	Not reported
Pipe Second Release Detection:	Not reported
Pipe Corrosion Protection:	Not reported
Pipe Pumping System:	Not reported
Responsible Unit:	NORTHWEST
Dispencer/Pump SFC Type:	Not reported

Tank Name:	MOB-12
Tag Number:	Not reported
Tank Status:	Removed
Tank Status Date:	08/06/1996
Tank Install Date:	00/31/1964
Tank Closure Date:	Not reported
Capacity Range:	5,000 to 9,999 Gallons
Tank Permit Expiration Date:	Not reported
Tank Upgrade Date:	Not reported
Tank Spill Prevention:	Not reported
Tank Overfill Prevention:	Not reported
Tank Material:	Steel
Tank Construction:	Single Wall Tank
Tank Tightness Test:	Not reported
Tank Corrosion Protection:	Not reported
Tank Manifold:	Not reported
Tank Release Detection:	Not reported
Tank SFC Type:	Not reported
Pipe Material:	Not reported
Pipe Construction:	Not reported
Pipe Primary Release Detection:	Not reported
Pipe Second Release Detection:	Not reported
Pipe Corrosion Protection:	Not reported
Pipe Pumping System:	Not reported
Responsible Unit:	NORTHWEST
Dispencer/Pump SFC Type:	Not reported

Tank Name:	MOB-13
Tag Number:	Not reported
Tank Status:	Removed

MERCER OPERATING BASE (Continued) **U004155414**

Tank Status Date:	08/06/1996
Tank Install Date:	00/31/1964
Tank Closure Date:	Not reported
Capacity Range:	5,000 to 9,999 Gallons
Tank Permit Expiration Date:	Not reported
Tank Upgrade Date:	Not reported
Tank Spill Prevention:	Not reported
Tank Overfill Prevention:	Not reported
Tank Material:	Steel
Tank Construction:	Single Wall Tank
Tank Tightness Test:	Not reported
Tank Corrosion Protection:	Not reported
Tank Manifold:	Not reported
Tank Release Detection:	Not reported
Tank SFC Type:	Not reported
Pipe Material:	Not reported
Pipe Construction:	Not reported
Pipe Primary Release Detection:	Not reported
Pipe Second Release Detection:	Not reported
Pipe Corrosion Protection:	Not reported
Pipe Pumping System:	Not reported
Responsible Unit:	NORTHWEST
Dispencer/Pump SFC Type:	Not reported

Tank Name:	MOB-2
Tag Number:	Not reported
Tank Status:	Removed
Tank Status Date:	08/06/1996
Tank Install Date:	00/31/1964
Tank Closure Date:	Not reported
Capacity Range:	10,000 to 19,999 Gallons
Tank Permit Expiration Date:	Not reported
Tank Upgrade Date:	Not reported
Tank Spill Prevention:	Not reported
Tank Overfill Prevention:	Not reported
Tank Material:	Steel
Tank Construction:	Single Wall Tank
Tank Tightness Test:	Not reported
Tank Corrosion Protection:	Not reported
Tank Manifold:	Not reported
Tank Release Detection:	Not reported
Tank SFC Type:	Not reported
Pipe Material:	Not reported
Pipe Construction:	Not reported
Pipe Primary Release Detection:	Not reported
Pipe Second Release Detection:	Not reported
Pipe Corrosion Protection:	Not reported
Pipe Pumping System:	Not reported
Responsible Unit:	NORTHWEST
Dispencer/Pump SFC Type:	Not reported

Tank Name:	MOB-3
Tag Number:	Not reported
Tank Status:	Removed
Tank Status Date:	08/06/1996

MERCER OPERATING BASE (Continued) **U004155414**

Tank Install Date:	00/31/1964
Tank Closure Date:	Not reported
Capacity Range:	5,000 to 9,999 Gallons
Tank Permit Expiration Date:	Not reported
Tank Upgrade Date:	Not reported
Tank Spill Prevention:	Not reported
Tank Overfill Prevention:	Not reported
Tank Material:	Steel
Tank Construction:	Single Wall Tank
Tank Tightness Test:	Not reported
Tank Corrosion Protection:	Not reported
Tank Manifold:	Not reported
Tank Release Detection:	Not reported
Tank SFC Type:	Not reported
Pipe Material:	Not reported
Pipe Construction:	Not reported
Pipe Primary Release Detection:	Not reported
Pipe Second Release Detection:	Not reported
Pipe Corrosion Protection:	Not reported
Pipe Pumping System:	Not reported
Responsible Unit:	NORTHWEST
Dispencer/Pump SFC Type:	Not reported

Tank Name:	MOB-4
Tag Number:	Not reported
Tank Status:	Removed
Tank Status Date:	08/06/1996
Tank Install Date:	00/31/1964
Tank Closure Date:	Not reported
Capacity Range:	10,000 to 19,999 Gallons
Tank Permit Expiration Date:	Not reported
Tank Upgrade Date:	Not reported
Tank Spill Prevention:	Not reported
Tank Overfill Prevention:	Not reported
Tank Material:	Steel
Tank Construction:	Single Wall Tank
Tank Tightness Test:	Not reported
Tank Corrosion Protection:	Not reported
Tank Manifold:	Not reported
Tank Release Detection:	Not reported
Tank SFC Type:	Not reported
Pipe Material:	Not reported
Pipe Construction:	Not reported
Pipe Primary Release Detection:	Not reported
Pipe Second Release Detection:	Not reported
Pipe Corrosion Protection:	Not reported
Pipe Pumping System:	Not reported
Responsible Unit:	NORTHWEST
Dispencer/Pump SFC Type:	Not reported

Tank Name:	MOB-5
Tag Number:	Not reported
Tank Status:	Removed
Tank Status Date:	08/06/1996
Tank Install Date:	00/31/1964

MERCER OPERATING BASE (Continued) **U004155414**

Tank Closure Date:	Not reported
Capacity Range:	2,001 to 4,999 Gallons
Tank Permit Expiration Date:	Not reported
Tank Upgrade Date:	Not reported
Tank Spill Prevention:	Not reported
Tank Overfill Prevention:	Not reported
Tank Material:	Steel
Tank Construction:	Single Wall Tank
Tank Tightness Test:	Not reported
Tank Corrosion Protection:	Not reported
Tank Manifold:	Not reported
Tank Release Detection:	Not reported
Tank SFC Type:	Not reported
Pipe Material:	Not reported
Pipe Construction:	Not reported
Pipe Primary Release Detection:	Not reported
Pipe Second Release Detection:	Not reported
Pipe Corrosion Protection:	Not reported
Pipe Pumping System:	Not reported
Responsible Unit:	NORTHWEST
Dispencer/Pump SFC Type:	Not reported

Tank Name:	MOB-6
Tag Number:	Not reported
Tank Status:	Removed
Tank Status Date:	08/06/1996
Tank Install Date:	00/31/1964
Tank Closure Date:	Not reported
Capacity Range:	111 TO 1,100 Gallons
Tank Permit Expiration Date:	Not reported
Tank Upgrade Date:	Not reported
Tank Spill Prevention:	Not reported
Tank Overfill Prevention:	Not reported
Tank Material:	Steel
Tank Construction:	Single Wall Tank
Tank Tightness Test:	Not reported
Tank Corrosion Protection:	Not reported
Tank Manifold:	Not reported
Tank Release Detection:	Not reported
Tank SFC Type:	Not reported
Pipe Material:	Not reported
Pipe Construction:	Not reported
Pipe Primary Release Detection:	Not reported
Pipe Second Release Detection:	Not reported
Pipe Corrosion Protection:	Not reported
Pipe Pumping System:	Not reported
Responsible Unit:	NORTHWEST
Dispencer/Pump SFC Type:	Not reported

Tank Name:	MOB-7
Tag Number:	Not reported
Tank Status:	Removed
Tank Status Date:	08/06/1996
Tank Install Date:	00/31/1964
Tank Closure Date:	Not reported

MERCER OPERATING BASE (Continued) **U004155414**

Capacity Range:	2,001 to 4,999 Gallons
Tank Permit Expiration Date:	Not reported
Tank Upgrade Date:	Not reported
Tank Spill Prevention:	Not reported
Tank Overfill Prevention:	Not reported
Tank Material:	Steel
Tank Construction:	Single Wall Tank
Tank Tightness Test:	Not reported
Tank Corrosion Protection:	Not reported
Tank Manifold:	Not reported
Tank Release Detection:	Not reported
Tank SFC Type:	Not reported
Pipe Material:	Not reported
Pipe Construction:	Not reported
Pipe Primary Release Detection:	Not reported
Pipe Second Release Detection:	Not reported
Pipe Corrosion Protection:	Not reported
Pipe Pumping System:	Not reported
Responsible Unit:	NORTHWEST
Dispencer/Pump SFC Type:	Not reported

Tank Name:	MOB-8
Tag Number:	Not reported
Tank Status:	Removed
Tank Status Date:	08/06/1996
Tank Install Date:	00/31/1964
Tank Closure Date:	Not reported
Capacity Range:	2,001 to 4,999 Gallons
Tank Permit Expiration Date:	Not reported
Tank Upgrade Date:	Not reported
Tank Spill Prevention:	Not reported
Tank Overfill Prevention:	Not reported
Tank Material:	Steel
Tank Construction:	Single Wall Tank
Tank Tightness Test:	Not reported
Tank Corrosion Protection:	Not reported
Tank Manifold:	Not reported
Tank Release Detection:	Not reported
Tank SFC Type:	Not reported
Pipe Material:	Not reported
Pipe Construction:	Not reported
Pipe Primary Release Detection:	Not reported
Pipe Second Release Detection:	Not reported
Pipe Corrosion Protection:	Not reported
Pipe Pumping System:	Not reported
Responsible Unit:	NORTHWEST
Dispencer/Pump SFC Type:	Not reported

Tank Name:	MOB-9
Tag Number:	Not reported
Tank Status:	Removed
Tank Status Date:	08/06/1996
Tank Install Date:	00/31/1964
Tank Closure Date:	Not reported
Capacity Range:	2,001 to 4,999 Gallons

MERCER OPERATING BASE (Continued) **U004155414**

Tank Permit Expiration Date:	Not reported
Tank Upgrade Date:	Not reported
Tank Spill Prevention:	Not reported
Tank Overfill Prevention:	Not reported
Tank Material:	Steel
Tank Construction:	Single Wall Tank
Tank Tightness Test:	Not reported
Tank Corrosion Protection:	Not reported
Tank Manifold:	Not reported
Tank Release Detection:	Not reported
Tank SFC Type:	Not reported
Pipe Material:	Not reported
Pipe Construction:	Not reported
Pipe Primary Release Detection:	Not reported
Pipe Second Release Detection:	Not reported
Pipe Corrosion Protection:	Not reported
Pipe Pumping System:	Not reported
Responsible Unit:	NORTHWEST
Dispencer/Pump SFC Type:	Not reported

ALLSITES:

Facility Name:	MERCER OPERATING BASE
Facility Id:	8984

Interaction:	93768
Interaction 1:	I
Interaction 2:	UST
Ecology Program:	TOXICS
Program Data:	UST
Facility Alt.:	Mercer Operating Base
Program ID:	7884
Date Interaction:	2010-08-13 00:00:00
Date Interaction 3:	Underground Storage Tank
Latitude:	47.623724109000001
Longitude:	-122.347403472

Interaction:	93036
Interaction 1:	A
Interaction 2:	LUST
Ecology Program:	TOXICS
Program Data:	ISIS
Facility Alt.:	Mercer Operating Base
Program ID:	7884
Date Interaction:	2010-06-17 00:00:00
Date Interaction 3:	LUST Facility
Latitude:	47.623724109000001
Longitude:	-122.347403472

AT198 **SEATTLE CITY SEATTLE CENTER** **WA ICR** **S103512280**
WSW **520 5TH AVE. N.** **N/A**
1/8-1/4 **SEATTLE, WA 98109**
0.240 mi.
1267 ft. **Site 2 of 2 in cluster AT**

Relative:
Higher

Actual:
87 ft.

ICR:

Date Ecology Received Report:	09/27/96
Contaminants Found at Site:	Petroleum products
Media Contaminated:	Soil
Waste Management:	Tank
Region:	North Western
Type of Report Ecology Received:	Interim cleanup report
Site Register Issue:	94-37
County Code:	17
Contact:	Not reported
Report Title:	Not reported

AU199 **SEATTLE CHILDRENS HOSPITAL RESEARCH** **RCRA NonGen / NLR** **1010788337**
SSE **307 WESTLAKE AVE N STE 300** **WAH000031291**
1/8-1/4 **SEATTLE, WA 98101**
0.240 mi.
1268 ft. **Site 1 of 5 in cluster AU**

Relative:
Higher

Actual:
58 ft.

RCRA NonGen / NLR:

Date form received by agency:	04/13/2009
Facility name:	SEATTLE CHILDRENS HOSPITAL RESEARCH
Facility address:	307 WESTLAKE AVE N STE 300 SEATTLE, WA 98101
EPA ID:	WAH000031291
Mailing address:	1900 9TH AVE SEATTLE, WA 98101
Contact:	DAVID MOORE
Contact address:	1900 9TH AVE SEATTLE, WA 98101
Contact country:	US
Contact telephone:	(206)884-7669
Contact email:	DAVID.MOORE2@SEATTLECHILDRENS.ORG
EPA Region:	10
Classification:	Non-Generator
Description:	Handler: Non-Generators do not presently generate hazardous waste

Owner/Operator Summary:

Owner/operator name:	CBRE
Owner/operator address:	1420 5TH AVE STE 1700 SEATTLE, WA 98101
Owner/operator country:	US
Owner/operator telephone:	(206)292-1600
Legal status:	Private
Owner/Operator Type:	Owner
Owner/Op start date:	Not reported
Owner/Op end date:	Not reported

Owner/operator name:	SEATTLE CHILDRENS HOSPITAL RESEARCH INST
Owner/operator address:	1900 9TH AVE STE 300 SEATTLE, WA 98101
Owner/operator country:	US
Owner/operator telephone:	Not reported
Legal status:	Private

SEATTLE CHILDRENS HOSPITAL RESEARCH (Continued) **1010788337**

Owner/Operator Type: Owner
Owner/Op start date: 01/01/1900
Owner/Op end date: Not reported

Owner/operator name: SEATTLE CHILDRENS HOSPITAL RESEARCH INST
Owner/operator address: 1900 9TH AVE
SEATTLE, WA 98101
Owner/operator country: US
Owner/operator telephone: (206)884-7669
Legal status: Private
Owner/Operator Type: Operator
Owner/Op start date: Not reported
Owner/Op end date: Not reported

Owner/operator name: SEATTLE BIOMEDICAL RESEARCH INSTITUTE
Owner/operator address: 307 WESTLAKE AVE N
SEATT;E, WA 98101
Owner/operator country: US
Owner/operator telephone: Not reported
Legal status: Private
Owner/Operator Type: Operator
Owner/Op start date: 01/01/1900
Owner/Op end date: Not reported

Handler Activities Summary:
U.S. importer of hazardous waste: No
Mixed waste (haz. and radioactive): No
Recycler of hazardous waste: No
Transporter of hazardous waste: No
Treater, storer or disposer of HW: No
Underground injection activity: No
On-site burner exemption: No
Furnace exemption: No
Used oil fuel burner: No
Used oil processor: No
User oil refiner: No
Used oil fuel marketer to burner: No
Used oil Specification marketer: No
Used oil transfer facility: No
Used oil transporter: No

Historical Generators:
Date form received by agency: 04/13/2009
Site name: SEATTLE CHILDRENS HOSPITAL RESEARCH
Classification: Not a generator, verified

Date form received by agency: 12/31/2007
Site name: SEATTLE CHILDRENS HOSPITAL RESEARCH
Classification: Small Quantity Generator

Violation Status: No violations found

AU200 **SEATTLE CHILDRENS HOSPITAL RESEARCH** **WA ALLSITES** **S109053285**
SSE **307 WESTLAKE AVE N STE 300** **WA MANIFEST** **N/A**
1/8-1/4 **SEATTLE, WA 98101**
0.240 mi.
1268 ft. **Site 2 of 5 in cluster AU**

Relative:
Higher

Actual:
58 ft.

ALLSITES:

Facility Name:	SEATTLE CHILDRENS HOSPITAL RESEARCH
Facility Id:	2325538
Interaction:	10339
Interaction 1:	A
Interaction 2:	HWG
Ecology Program:	HAZWASTE
Program Data:	TURBOWASTE
Facility Alt.:	Not reported
Program ID:	WAH000031291
Date Interaction:	2007-06-27 00:00:00
Date Interaction 3:	Hazardous Waste Generator
Latitude:	47.620978381999997
Longitude:	-122.338449102

WA MANIFEST:

Facility Site ID Number:	2325538
EPA ID:	WAH000031291
NAICS:	541710
SWC Desc:	Not reported
FWC Desc:	Not reported
Form Comm:	Not reported
Data Year:	Not reported
Permit by Rule:	False
Treatment by Generator:	False
Mixed radioactive waste:	False
Importer of hazardous waste:	False
Immediate recycler:	False
Treatment/Storage/Disposal/Recycling Facility:	False
Generator of dangerous fuel waste:	False
Generator marketing to burner:	False
Other marketers (i.e., blender, distributor, etc.):	False
Utility boiler burner:	False
Industry boiler burner:	False
Industrial Furnace:	False
Smelter defferal:	False
Universal waste - batteries - generate:	False
Universal waste - thermostats - generate:	False
Universal waste - mercury - generate:	False
Universal waste - lamps - generate:	False
Universal waste - batteries - accumulate:	False
Universal waste - thermostats - accumulate:	False
Universal waste - mercury - accumulate:	False
Universal waste - lamps - accumulate:	False
Destination Facility for Universal Waste:	False
Off-specification used oil burner - utility boiler:	False
Off-specification used oil burner - industrial boiler:	False
Off-specification used oil burner - industrial furnace:	False
Tax Reg #:	178019356
Business Type:	Research
Mail Name:	Seattle Childrens Hospital Research Inst

SEATTLE CHILDRENS HOSPITAL RESEARCH (Continued) **S109053285**

Mail addr line1:	1900 9th Ave Ste 300
Mail city,st,zip:	Seattle, WA 98101
Mail country:	UNITED STATES
Legal org name:	Seattle Childrens Hospital Research Inst
Legal org type:	Private
Legal addr line1:	1900 9th Ave Ste 300
Legal city,st,zip:	Seattle, WA 98101
Legal country:	UNITED STATES
Legal phone nbr:	(206)987-7669
Legal effective date:	Not reported
Land org name:	CBRE
Land org type:	Private
Land person name:	Not reported
Land addr line1:	1420 5th Ave Ste 1700
Land city,st,zip:	Seattle, WA 98101
Land country:	UNITED STATES
Land phone nbr:	(206)292-1600
Operator org name:	Seattle Biomedical Research Institute
Operator org type:	Private
Operator addr line1:	307 Westlake Ave N
Operator city,st,zip:	Seatt;e, WA 98101
Operator country:	UNITED STATES
Operator phone nbr:	(206)987-7669
Operator effective date:	Not reported
Site contact name:	David Moore
Site contact addr line1:	1900 9th Ave
Site Contact City/State/ Zip:	Seatt;e, WA 98101
Site Contact Country:	UNITED STATES
Site Contact Phone #:	(206)987-7669
Site Contact EMail:	david.moore2@seattlechildrens.org
Form Contact NAME:	David Moore
Form Contact ADDR LINE1:	1900 9th Ave
Form Contact City,ST,Zip:	Seatt;e, WA 98101
Form Contact Country:	UNITED STATES
Form Contact Phone #:	(206)987-7669
Form Contact EMail:	david.moore2@seattlechildrens.org
Gen Status CD:	MQG
Monthly Generation:	False
Batch Generation:	True
One Time Generation:	False
Transport Own Waste:	False
Tranports Other Waste:	False
Recycler Onsite:	False
Transfer Facility:	False
Other Exemption:	Not reported
UW Battery Gen:	False
Used Oil Transporter:	False
Used Oil Transfer Facility:	False
Used Oil Processor:	False
Used Oil Refiner:	False
Used Oil Fuel Marketer Directs Shipments:	False
Used Oil Fuel Marketer Meets Specs:	False

Waste Streams Generated:

Facility ID:	2325538
Data Year:	Not reported
Description:	Flammable organic solids

SEATTLE CHILDRENS HOSPITAL RESEARCH (Continued) **S109053285**

Mix: No
Reported Qty: 15 LB
Kilo Qty: 6.8040001170288
Density No: 0
Density Qty: Not reported

Facility ID: 2325538
Data Year: Not reported
Description: Toxic Organic liquids
Mix: No
Reported Qty: 150 LB
Kilo Qty: 68.040001170288
Density No: 0
Density Qty: Not reported

Facility ID: 2325538
Data Year: Not reported
Description: Flammable Liquids
Mix: No
Reported Qty: 150 LB
Kilo Qty: 68.040001170288
Density No: 0
Density Qty: Not reported

Facility ID: 2325538
Data Year: Not reported
Description: Class 9 labpack
Mix: No
Reported Qty: 25 LB
Kilo Qty: 11.340000195048
Density No: 0
Density Qty: Not reported

Facility ID: 2325538
Data Year: Not reported
Description: Class 8 (Alkaline) labpack
Mix: No
Reported Qty: 15 LB
Kilo Qty: 6.8040001170288
Density No: 0
Density Qty: Not reported

Facility ID: 2325538
Data Year: Not reported
Description: Class 8 (Acid) labpack
Mix: No
Reported Qty: 24 LB
Kilo Qty: 10.8864001872461
Density No: 0
Density Qty: Not reported

Facility ID: 2325538
Data Year: Not reported
Description: Class 6.1 poison labpack
Mix: No
Reported Qty: 1 LB
Kilo Qty: 0.45360000780192

SEATTLE CHILDRENS HOSPITAL RESEARCH (Continued) **S109053285**

Density No: 0
Density Qty: Not reported

Facility ID: 2325538
Data Year: Not reported
Description: Class 6.1 Poison labpack
Mix: No
Reported Qty: 102 LB
Kilo Qty: 46.2672007957959
Density No: 0
Density Qty: Not reported

Facility ID: 2325538
Data Year: Not reported
Description: Class 6.1 Poison labpack
Mix: No
Reported Qty: 65 LB
Kilo Qty: 29.4840005071248
Density No: 0
Density Qty: Not reported

Facility ID: 2325538
Data Year: Not reported
Description: Class 5.1 Oxidizer Labpack
Mix: No
Reported Qty: 14 LB
Kilo Qty: 6.35040010922688
Density No: 0
Density Qty: Not reported

Facility ID: 2325538
Data Year: Not reported
Description: Class 4.2 Labpack
Mix: No
Reported Qty: 8 LB
Kilo Qty: 3.62880006241536
Density No: 0
Density Qty: Not reported

Facility ID: 2325538
Data Year: Not reported
Description: Class 3 Labpack
Mix: No
Reported Qty: 113 LB
Kilo Qty: 51.256800881617
Density No: 0
Density Qty: Not reported

Facility ID: 2325538
Data Year: Not reported
Description: Flammable, Corrosive labpack
Mix: No
Reported Qty: 18 LB
Kilo Qty: 8.16480014043456
Density No: 0
Density Qty: Not reported

SEATTLE CHILDRENS HOSPITAL RESEARCH (Continued) **S109053285**

Facility ID: 2325538
Data Year: Not reported
Description: Aerosols
Mix: No
Reported Qty: 8 LB
Kilo Qty: 3.62880006241536
Density No: 0
Density Qty: Not reported

Facility ID: 2325538
Data Year: Not reported
Description: Mercury spill debris
Mix: No
Reported Qty: 2 LB
Kilo Qty: 0.90720001560384
Density No: 0
Density Qty: Not reported

Waste Stream Comments:
Facility ID: 2325538
Data Year: 2007
Comments: A-4 WT02

Facility ID: 2325538
Data Year: 2007
Comments: A-3 U127 U170 U188 U211 U236 A-4 WT02

Facility ID: 2325538
Data Year: 2007
Comments: A-4 WT02

Facility ID: 2325538
Data Year: 2007
Comments: A-3 U127 U170 U188 U211 U236 A-4 WT02

AU201 **SEATTLE BIOMEDICAL RESEARCH INSTITUTE SE** **WA ALLSITES** **S109554058**
SSE **307 WESTLAKE AVE N** **N/A**
1/8-1/4 **SEATTLE, WA 98109**
0.240 mi.
1268 ft. **Site 3 of 5 in cluster AU**

Relative:
Higher

Actual:
58 ft.

ALLSITES:
Facility Name: SEATTLE BIOMEDICAL RESEARCH INSTITUTE SE
Facility Id: 3932898

Interaction: 13717
Interaction 1: A
Interaction 2: HWG
Ecology Program: HAZWASTE
Program Data: TURBOWASTE
Facility Alt.: Center for Infectious Disease Research
Program ID: WAH000022588
Date Interaction: 2004-02-04 00:00:00
Date Interaction 3: Hazardous Waste Generator
Latitude: 47.622044891999998
Longitude: -122.338355187

SEATTLE BIOMEDICAL RESEARCH INSTITUTE SE (Continued) **S109554058**

Interaction:	13718
Interaction 1:	A
Interaction 2:	TIER2
Ecology Program:	HAZWASTE
Program Data:	EPCRA
Facility Alt.:	Not reported
Program ID:	WAH000022588
Date Interaction:	2004-07-09 00:00:00
Date Interaction 3:	Emergency/Haz Chem Rpt TI
Latitude:	47.622044891999998
Longitude:	-122.338355187

AU202 **CENTER FOR INFECTIOUS DISEASE RESEARCH** **RCRA-SQG** **1007265706**
SSE **307 WESTLAKE AVE N** **WA MANIFEST** **WAH000022588**
1/8-1/4 **SEATTLE, WA 98109**
0.240 mi.
1268 ft. **Site 4 of 5 in cluster AU**

Relative:
Higher

Actual:
58 ft.

RCRA-SQG:

Date form received by agency:	05/15/2015
Facility name:	CENTER FOR INFECTIOUS DISEASE RESEARCH
Facility address:	307 WESTLAKE AVE N STE 500 SEATTLE, WA 98109-5219
EPA ID:	WAH000022588
Contact:	KAREN KUTER
Contact address:	307 WESTLAKE AVE N STE 500 SEATTLE, WA 98109-5219
Contact country:	US
Contact telephone:	(206)256-7469
Contact email:	KAREN.KUTER@CIDRESEARCH.ORG
EPA Region:	10
Land type:	Private
Classification:	Small Small Quantity Generator
Description:	Handler: generates more than 100 and less than 1000 kg of hazardous waste during any calendar month and accumulates less than 6000 kg of hazardous waste at any time; or generates 100 kg or less of hazardous waste during any calendar month, and accumulates more than 1000 kg of hazardous waste at any time

Owner/Operator Summary:

Owner/operator name:	307 WESTLAKE LLC C/O VULCAN INC
Owner/operator address:	505 FIFTH AVE S STE 900 SEATTLE, WA 98104
Owner/operator country:	US
Owner/operator telephone:	(206)342-2000
Legal status:	Private
Owner/Operator Type:	Owner
Owner/Op start date:	Not reported
Owner/Op end date:	Not reported
Owner/operator name:	KENT IRWIN
Owner/operator address:	307 WESTLAKE AVE N STE 500 SEATTLE, WA 98109
Owner/operator country:	US
Owner/operator telephone:	Not reported

CENTER FOR INFECTIOUS DISEASE RESEARCH (Continued) **1007265706**

Legal status: Private
Owner/Operator Type: Operator
Owner/Op start date: 01/01/1900
Owner/Op end date: Not reported

Owner/operator name: CENTER FOR INFECTIOUS DISEASE RESEARCH
Owner/operator address: 307 WESTLAKE AVE N STE 500
SEATTLE, WA 98104
Owner/operator country: US
Owner/operator telephone: (206)256-7000
Legal status: Private
Owner/Operator Type: Operator
Owner/Op start date: Not reported
Owner/Op end date: Not reported

Owner/operator name: 307 WESTLAKE LLC C/O VULCAN INC
Owner/operator address: 505 FIFTH AVE S STE 900
SEATTLE, WA 98104
Owner/operator country: US
Owner/operator telephone: Not reported
Legal status: Private
Owner/Operator Type: Owner
Owner/Op start date: 01/01/2002
Owner/Op end date: Not reported

Owner/operator name: BMR WESTLAKE LLC
Owner/operator address: 17190 BERNARDO CENTER DR
SAN DIEGO, CA 92128
Owner/operator country: US
Owner/operator telephone: (858)485-9840
Legal status: Private
Owner/Operator Type: Owner
Owner/Op start date: Not reported
Owner/Op end date: Not reported

Owner/operator name: 307 WESTLAKE LLC C/O VULCAN INC
Owner/operator address: 505 FIFTH AVE S STE 900
SEATTLE, 98104
Owner/operator country: US
Owner/operator telephone: (206)342-2000
Legal status: Private
Owner/Operator Type: Owner
Owner/Op start date: 01/01/2002
Owner/Op end date: Not reported

Owner/operator name: SEATTLE BIOMEDICAL RESEARCH INSTITUTE
Owner/operator address: 307 WESTLAKE AVE N STE 500
SEATTLE, 98109
Owner/operator country: US
Owner/operator telephone: (206)256-7314
Legal status: Private
Owner/Operator Type: Operator
Owner/Op start date: 01/01/1900
Owner/Op end date: Not reported

Owner/operator name: 307 WESTLAKE LLC C/O VULCAN INC
Owner/operator address: 505 FIFTH AVE S STE 900

CENTER FOR INFECTIOUS DISEASE RESEARCH (Continued) **1007265706**

SEATTLE, WA 98104
Owner/operator country: US
Owner/operator telephone: (206)342-2000
Legal status: Private
Owner/Operator Type: Operator
Owner/Op start date: Not reported
Owner/Op end date: Not reported

Handler Activities Summary:
U.S. importer of hazardous waste: No
Mixed waste (haz. and radioactive): No
Recycler of hazardous waste: No
Transporter of hazardous waste: No
Treater, storer or disposer of HW: No
Underground injection activity: No
On-site burner exemption: No
Furnace exemption: No
Used oil fuel burner: No
Used oil processor: No
User oil refiner: No
Used oil fuel marketer to burner: No
Used oil Specification marketer: No
Used oil transfer facility: No
Used oil transporter: No

. Waste code: D001
. Waste name: IGNITABLE WASTE

. Waste code: D002
. Waste name: CORROSIVE WASTE

. Waste code: D003
. Waste name: REACTIVE WASTE

. Waste code: D004
. Waste name: ARSENIC

. Waste code: D007
. Waste name: CHROMIUM

. Waste code: D009
. Waste name: MERCURY

. Waste code: D010
. Waste name: SELENIUM

. Waste code: D019
. Waste name: CARBON TETRACHLORIDE

. Waste code: D022
. Waste name: CHLOROFORM

. Waste code: D024
. Waste name: M-CRESOL

. Waste code: D031
. Waste name: HEPTACHLOR (AND ITS EPOXIDE)

CENTER FOR INFECTIOUS DISEASE RESEARCH (Continued) **1007265706**

. Waste code: F003
. Waste name: THE FOLLOWING SPENT NONHALOGENATED SOLVENTS: XYLENE, ACETONE, ETHYL ACETATE, ETHYL BENZENE, ETHYL ETHER, METHYL ISOBUTYL KETONE, N-BUTYL ALCOHOL, CYCLOHEXANONE, AND METHANOL; ALL SPENT SOLVENT MIXTURES/BLENDS CONTAINING, BEFORE USE, ONLY THE ABOVE SPENT NONHALOGENATED SOLVENTS; AND ALL SPENT SOLVENT MIXTURES/BLENDS CONTAINING, BEFORE USE, ONE OR MORE OF THE ABOVE NONHALOGENATED SOLVENTS, AND A TOTAL OF TEN PERCENT OR MORE (BY VOLUME) OF ONE OR MORE OF THOSE SOLVENTS LISTED IN F001, F002, F004, AND F005; AND STILL BOTTOMS FROM THE RECOVERY OF THESE SPENT SOLVENTS AND SPENT SOLVENT MIXTURES.

. Waste code: F004
. Waste name: THE FOLLOWING SPENT NONHALOGENATED SOLVENTS: CRESOLS, CRESYLIC ACID, AND NITROBENZENE; AND THE STILL BOTTOMS FROM THE RECOVERY OF THESE SOLVENTS; ALL SPENT SOLVENT MIXTURES/BLENDS CONTAINING, BEFORE USE, A TOTAL OF TEN PERCENT OR MORE (BY VOLUME) OF ONE OR MORE OF THE ABOVE NONHALOGENATED SOLVENTS OR THOSE SOLVENTS LISTED IN F001, F002, AND F005; AND STILL BOTTOMS FROM THE RECOVERY OF THESE SPENT SOLVENTS AND SPENT SOLVENT MIXTURES.

. Waste code: F005
. Waste name: THE FOLLOWING SPENT NONHALOGENATED SOLVENTS: TOLUENE, METHYL ETHYL KETONE, CARBON DISULFIDE, ISOBUTANOL, PYRIDINE, BENZENE, 2-ETHOXYETHANOL, AND 2-NITROPROPANE; ALL SPENT SOLVENT MIXTURES/BLENDS CONTAINING, BEFORE USE, A TOTAL OF TEN PERCENT OR MORE (BY VOLUME) OF ONE OR MORE OF THE ABOVE NONHALOGENATED SOLVENTS OR THOSE SOLVENTS LISTED IN F001, F002, OR F004; AND STILL BOTTOMS FROM THE RECOVERY OF THESE SPENT SOLVENTS AND SPENT SOLVENT MIXTURES.

. Waste code: P010
. Waste name: ARSENIC ACID H3ASO4

. Waste code: P048
. Waste name: 2,4-DINITROPHENOL (OR) PHENOL, 2,4-DINITRO-

. Waste code: P096
. Waste name: HYDROGEN PHOSPHIDE (OR) PHOSPHINE

. Waste code: P105
. Waste name: SODIUM AZIDE

. Waste code: U002
. Waste name: 2-PROPANONE (I) (OR) ACETONE (I)

. Waste code: U003
. Waste name: ACETONITRILE (I,T)

. Waste code: U007
. Waste name: 2-PROPENAMIDE (OR) ACRYLAMIDE

. Waste code: U010
. Waste name: AZIRINO [2',3':3,4]PYRROLO[1,2-A]INDOLE-4,7-DIONE, 6-AMINO-8-[[(AMINOCARBONYL)OXY]METHYL]-1,1A,2,8,8A,8B-HEXAHYDRO-8A-MET OXY-5-METHYL-, [1AS-(1AALPHA, 8BETA, 8AALPHA, 8BALPHA)]- (OR) MITOMYCIN C

CENTER FOR INFECTIOUS DISEASE RESEARCH (Continued) **1007265706**

. Waste code: U031
. Waste name: 1-BUTANOL (I) (OR) N-BUTYL ALCOHOL (I)

. Waste code: U044
. Waste name: CHLOROFORM (OR) METHANE, TRICHLORO-

. Waste code: U069
. Waste name: 1,2-BENZENEDICARBOXYLIC ACID, DIBUTYL ESTER (OR) DIBUTYL PHTHALATE

. Waste code: U077
. Waste name: ETHANE, 1,2-DICHLORO- (OR) ETHYLENE DICHLORIDE

. Waste code: U103
. Waste name: DIMETHYL SULFATE (OR) SULFURIC ACID, DIMETHYL ESTER

. Waste code: U112
. Waste name: ACETIC ACID, ETHYL ESTER (I) (OR) ETHYL ACETATE (I)

. Waste code: U122
. Waste name: FORMALDEHYDE

. Waste code: U123
. Waste name: FORMIC ACID (C,T)

. Waste code: U151
. Waste name: MERCURY

. Waste code: U154
. Waste name: METHANOL (I) (OR) METHYL ALCOHOL (I)

. Waste code: U164
. Waste name: 4(1H)-PYRIMIDINONE, 2,3-DIHYDRO-6-METHYL-2-THIOXO- (OR) METHYLTHIOURACIL

. Waste code: U188
. Waste name: PHENOL

. Waste code: U190
. Waste name: 1,3-ISOBENZOFURANDIONE (OR) PHTHALIC ANHYDRIDE

. Waste code: U196
. Waste name: PYRIDINE

. Waste code: U220
. Waste name: BENZENE, METHYL- (OR) TOLUENE

. Waste code: U236
. Waste name: 2,7-NAPHTHALENEDISULFONIC ACID,3,3'-[(3,3'-DIMETHYL[1,1'-BIPHENYL]-4,4'-DIYL)BIS(AZO)BIS[5-AMINO 4-HYDROXY]-, TETRASODIUM SALT (OR) TRYPAN BLUE

. Waste code: U239
. Waste name: BENZENE, DIMETHYL- (I,T) (OR) XYLENE (I)

. Waste code: WP01
. Waste name: Washington State Extremely Hazardous Persistent Waste containing Halogenated Organic Compounds (HOC) at a total concentration level of

CENTER FOR INFECTIOUS DISEASE RESEARCH (Continued) **1007265706**

Greater than 1.0%.

. Waste code: WP02
. Waste name: Washington State Dangerous Persistent Waste containing Halogenated Organic Compounds (HOC) at a total concentration level of 0.01% to 1.0%.

. Waste code: WP03
. Waste name: Washington State Extremely Hazardous Persistent Waste containing Polycyclic Aromatic Hydrocarbons (PAH) at a total concentration level of Greater than 1.0%.

. Waste code: WSC2
. Waste name: Washington State solid or semisolid corrosive Dangerous Waste with a pH less than or equal to 2, or greater than or equal to 12.5, based upon a specific testing method.

. Waste code: WT01
. Waste name: Washington State Extremely Hazardous Toxic Waste with a toxic constituents concentration greater than or equal to 1.0%, determined by biological testing methods or a book designation procedure.

. Waste code: WT02
. Waste name: Washington State Dangerous Toxic Waste with a toxic constituents concentration greater than or equal to 0.001% and less than 1.0%, determined by biological testing methods or a book designation procedure.

Historical Generators:
Date form received by agency: 02/28/2012
Site name: SEATTLE BIOMEDICAL RESEARCH INSTITUTE
Classification: Small Quantity Generator

. Waste code: D001
. Waste name: IGNITABLE WASTE

. Waste code: D002
. Waste name: CORROSIVE WASTE

. Waste code: D009
. Waste name: MERCURY

. Waste code: D022
. Waste name: CHLOROFORM

. Waste code: F003
. Waste name: THE FOLLOWING SPENT NONHALOGENATED SOLVENTS: XYLENE, ACETONE, ETHYL ACETATE, ETHYL BENZENE, ETHYL ETHER, METHYL ISOBUTYL KETONE, N-BUTYL ALCOHOL, CYCLOHEXANONE, AND METHANOL; ALL SPENT SOLVENT MIXTURES/BLENDS CONTAINING, BEFORE USE, ONLY THE ABOVE SPENT NONHALOGENATED SOLVENTS; AND ALL SPENT SOLVENT MIXTURES/BLENDS CONTAINING, BEFORE USE, ONE OR MORE OF THE ABOVE NONHALOGENATED SOLVENTS, AND A TOTAL OF TEN PERCENT OR MORE (BY VOLUME) OF ONE OR MORE OF THOSE SOLVENTS LISTED IN F001, F002, F004, AND F005; AND STILL BOTTOMS FROM THE RECOVERY OF THESE SPENT SOLVENTS AND SPENT SOLVENT MIXTURES.

CENTER FOR INFECTIOUS DISEASE RESEARCH (Continued) **1007265706**

. Waste code: P048
. Waste name: 2,4-DINITROPHENOL (OR) PHENOL, 2,4-DINITRO-

. Waste code: P105
. Waste name: SODIUM AZIDE

. Waste code: U007
. Waste name: 2-PROPENAMIDE (OR) ACRYLAMIDE

. Waste code: U010
. Waste name: AZIRINO [2',3':3,4]PYRROLO[1,2-A]INDOLE-4,7-DIONE, 6-AMINO-8-[[(AMINOCARBONYL)OXY]METHYL]-1,1A,2,8,8A,8B-HEXAHYDRO-8A-METOXY-5-METHYL-, [1AS-(1AALPHA, 8BETA, 8AALPHA, 8BALPHA)]- (OR) MITOMYCIN C

. Waste code: WT02
. Waste name: Washington State Dangerous Toxic Waste with a toxic constituents concentration greater than or equal to 0.001% and less than 1.0%, determined by biological testing methods or a book designation procedure.

Date form received by agency: 02/23/2011
Site name: SEATTLE BIOMEDICAL RESEARCH INSTITUTE
Classification: Small Quantity Generator

. Waste code: D001
. Waste name: IGNITABLE WASTE

. Waste code: D002
. Waste name: CORROSIVE WASTE

. Waste code: D009
. Waste name: MERCURY

. Waste code: D022
. Waste name: CHLOROFORM

. Waste code: F003
. Waste name: THE FOLLOWING SPENT NONHALOGENATED SOLVENTS: XYLENE, ACETONE, ETHYL ACETATE, ETHYL BENZENE, ETHYL ETHER, METHYL ISOBUTYL KETONE, N-BUTYL ALCOHOL, CYCLOHEXANONE, AND METHANOL; ALL SPENT SOLVENT MIXTURES/BLENDS CONTAINING, BEFORE USE, ONLY THE ABOVE SPENT NONHALOGENATED SOLVENTS; AND ALL SPENT SOLVENT MIXTURES/BLENDS CONTAINING, BEFORE USE, ONE OR MORE OF THE ABOVE NONHALOGENATED SOLVENTS, AND A TOTAL OF TEN PERCENT OR MORE (BY VOLUME) OF ONE OR MORE OF THOSE SOLVENTS LISTED IN F001, F002, F004, AND F005; AND STILL BOTTOMS FROM THE RECOVERY OF THESE SPENT SOLVENTS AND SPENT SOLVENT MIXTURES.

. Waste code: U151
. Waste name: MERCURY

Date form received by agency: 02/11/2010
Site name: SEATTLE BIOMEDICAL RESEARCH INSTITUTE
Classification: Small Quantity Generator

. Waste code: D001

CENTER FOR INFECTIOUS DISEASE RESEARCH (Continued) **1007265706**

. Waste name: IGNITABLE WASTE

. Waste code: D002
. Waste name: CORROSIVE WASTE

. Waste code: D009
. Waste name: MERCURY

. Waste code: D022
. Waste name: CHLOROFORM

. Waste code: F003
. Waste name: THE FOLLOWING SPENT NONHALOGENATED SOLVENTS: XYLENE, ACETONE, ETHYL ACETATE, ETHYL BENZENE, ETHYL ETHER, METHYL ISOBUTYL KETONE, N-BUTYL ALCOHOL, CYCLOHEXANONE, AND METHANOL; ALL SPENT SOLVENT MIXTURES/BLENDS CONTAINING, BEFORE USE, ONLY THE ABOVE SPENT NONHALOGENATED SOLVENTS; AND ALL SPENT SOLVENT MIXTURES/BLENDS CONTAINING, BEFORE USE, ONE OR MORE OF THE ABOVE NONHALOGENATED SOLVENTS, AND A TOTAL OF TEN PERCENT OR MORE (BY VOLUME) OF ONE OR MORE OF THOSE SOLVENTS LISTED IN F001, F002, F004, AND F005; AND STILL BOTTOMS FROM THE RECOVERY OF THESE SPENT SOLVENTS AND SPENT SOLVENT MIXTURES.

. Waste code: U007
. Waste name: 2-PROPENAMIDE (OR) ACRYLAMIDE

. Waste code: U112
. Waste name: ACETIC ACID, ETHYL ESTER (I) (OR) ETHYL ACETATE (I)

. Waste code: U122
. Waste name: FORMALDEHYDE

. Waste code: U151
. Waste name: MERCURY

. Waste code: U188
. Waste name: PHENOL

. Waste code: WT01
. Waste name: Washington State Extremely Hazardous Toxic Waste with a toxic constituents concentration greater than or equal to 1.0%, determined by biological testing methods or a book designation procedure.

. Waste code: WT02
. Waste name: Washington State Dangerous Toxic Waste with a toxic constituents concentration greater than or equal to 0.001% and less than 1.0%, determined by biological testing methods or a book designation procedure.

Date form received by agency: 12/31/2007
Site name: SEATTLE BIOMEDICAL RESEARCH INSTITUTE
Classification: Small Quantity Generator

Date form received by agency: 12/31/2005
Site name: SEATTLE BIOMEDICAL RESEARCH INSTITUTE
Classification: Large Quantity Generator

CENTER FOR INFECTIOUS DISEASE RESEARCH (Continued) **1007265706**

Date form received by agency: 02/07/2004
Site name: SEATTLE BIOMEDICAL RESEARCH INSTITUTE
Classification: Large Quantity Generator

. Waste code: D001
. Waste name: IGNITABLE WASTE

. Waste code: D002
. Waste name: CORROSIVE WASTE

. Waste code: D003
. Waste name: REACTIVE WASTE

. Waste code: F003
. Waste name: THE FOLLOWING SPENT NONHALOGENATED SOLVENTS: XYLENE, ACETONE, ETHYL ACETATE, ETHYL BENZENE, ETHYL ETHER, METHYL ISOBUTYL KETONE, N-BUTYL ALCOHOL, CYCLOHEXANONE, AND METHANOL; ALL SPENT SOLVENT MIXTURES/BLENDS CONTAINING, BEFORE USE, ONLY THE ABOVE SPENT NONHALOGENATED SOLVENTS; AND ALL SPENT SOLVENT MIXTURES/BLENDS CONTAINING, BEFORE USE, ONE OR MORE OF THE ABOVE NONHALOGENATED SOLVENTS, AND A TOTAL OF TEN PERCENT OR MORE (BY VOLUME) OF ONE OR MORE OF THOSE SOLVENTS LISTED IN F001, F002, F004, AND F005; AND STILL BOTTOMS FROM THE RECOVERY OF THESE SPENT SOLVENTS AND SPENT SOLVENT MIXTURES.

. Waste code: F004
. Waste name: THE FOLLOWING SPENT NONHALOGENATED SOLVENTS: CRESOLS, CRESYLIC ACID, AND NITROBENZENE; AND THE STILL BOTTOMS FROM THE RECOVERY OF THESE SOLVENTS; ALL SPENT SOLVENT MIXTURES/BLENDS CONTAINING, BEFORE USE, A TOTAL OF TEN PERCENT OR MORE (BY VOLUME) OF ONE OR MORE OF THE ABOVE NONHALOGENATED SOLVENTS OR THOSE SOLVENTS LISTED IN F001, F002, AND F005; AND STILL BOTTOMS FROM THE RECOVERY OF THESE SPENT SOLVENTS AND SPENT SOLVENT MIXTURES.

. Waste code: F005
. Waste name: THE FOLLOWING SPENT NONHALOGENATED SOLVENTS: TOLUENE, METHYL ETHYL KETONE, CARBON DISULFIDE, ISOBUTANOL, PYRIDINE, BENZENE, 2-ETHOXYETHANOL, AND 2-NITROPROPANE; ALL SPENT SOLVENT MIXTURES/BLENDS CONTAINING, BEFORE USE, A TOTAL OF TEN PERCENT OR MORE (BY VOLUME) OF ONE OR MORE OF THE ABOVE NONHALOGENATED SOLVENTS OR THOSE SOLVENTS LISTED IN F001, F002, OR F004; AND STILL BOTTOMS FROM THE RECOVERY OF THESE SPENT SOLVENTS AND SPENT SOLVENT MIXTURES.

. Waste code: P010
. Waste name: ARSENIC ACID H3ASO4

. Waste code: P096
. Waste name: HYDROGEN PHOSPHIDE (OR) PHOSPHINE

. Waste code: P105
. Waste name: SODIUM AZIDE

. Waste code: U003
. Waste name: ACETONITRILE (I,T)

. Waste code: U007
. Waste name: 2-PROPENAMIDE (OR) ACRYLAMIDE

CENTER FOR INFECTIOUS DISEASE RESEARCH (Continued) **1007265706**

. Waste code: U031
. Waste name: 1-BUTANOL (I) (OR) N-BUTYL ALCOHOL (I)

. Waste code: WP01
. Waste name: Washington State Extremely Hazardous Persistent Waste containing Halogenated Organic Compounds (HOC) at a total concentration level of Greater than 1.0%.

. Waste code: WSC2
. Waste name: Washington State solid or semisolid corrosive Dangerous Waste with a pH less than or equal to 2, or greater than or equal to 12.5, based upon a specific testing method.

. Waste code: WT01
. Waste name: Washington State Extremely Hazardous Toxic Waste with a toxic constituents concentration greater than or equal to 1.0%, determined by biological testing methods or a book designation procedure.

. Waste code: WT02
. Waste name: Washington State Dangerous Toxic Waste with a toxic constituents concentration greater than or equal to 0.001% and less than 1.0%, determined by biological testing methods or a book designation procedure.

Facility Has Received Notices of Violations:
Regulation violated: Not reported
Area of violation: Generators - Manifest
Date violation determined: 08/13/2013
Date achieved compliance: 09/25/2013
Violation lead agency: State
Enforcement action: WRITTEN INFORMAL
Enforcement action date: 08/26/2013
Enf. disposition status: Not reported
Enf. disp. status date: Not reported
Enforcement lead agency: State
Proposed penalty amount: Not reported
Final penalty amount: Not reported
Paid penalty amount: Not reported

Regulation violated: Not reported
Area of violation: TSD IS-Container Use and Management
Date violation determined: 08/13/2013
Date achieved compliance: 09/25/2013
Violation lead agency: State
Enforcement action: WRITTEN INFORMAL
Enforcement action date: 08/26/2013
Enf. disposition status: Not reported
Enf. disp. status date: Not reported
Enforcement lead agency: State
Proposed penalty amount: Not reported
Final penalty amount: Not reported
Paid penalty amount: Not reported

Regulation violated: Not reported
Area of violation: Generators - Pre-transport
Date violation determined: 08/13/2013
Date achieved compliance: 09/25/2013

CENTER FOR INFECTIOUS DISEASE RESEARCH (Continued) **1007265706**

Violation lead agency: State
Enforcement action: WRITTEN INFORMAL
Enforcement action date: 08/26/2013
Enf. disposition status: Not reported
Enf. disp. status date: Not reported
Enforcement lead agency: State
Proposed penalty amount: Not reported
Final penalty amount: Not reported
Paid penalty amount: Not reported

Regulation violated: Not reported
Area of violation: TSD - General Facility Standards
Date violation determined: 08/13/2013
Date achieved compliance: 09/25/2013
Violation lead agency: State
Enforcement action: WRITTEN INFORMAL
Enforcement action date: 08/26/2013
Enf. disposition status: Not reported
Enf. disp. status date: Not reported
Enforcement lead agency: State
Proposed penalty amount: Not reported
Final penalty amount: Not reported
Paid penalty amount: Not reported

Regulation violated: Not reported
Area of violation: Used Oil - Generators
Date violation determined: 08/13/2013
Date achieved compliance: 09/25/2013
Violation lead agency: State
Enforcement action: WRITTEN INFORMAL
Enforcement action date: 08/26/2013
Enf. disposition status: Not reported
Enf. disp. status date: Not reported
Enforcement lead agency: State
Proposed penalty amount: Not reported
Final penalty amount: Not reported
Paid penalty amount: Not reported

Regulation violated: Not reported
Area of violation: Generators - Pre-transport
Date violation determined: 03/22/2011
Date achieved compliance: 05/02/2011
Violation lead agency: State
Enforcement action: WRITTEN INFORMAL
Enforcement action date: 04/06/2011
Enf. disposition status: Not reported
Enf. disp. status date: Not reported
Enforcement lead agency: State
Proposed penalty amount: Not reported
Final penalty amount: Not reported
Paid penalty amount: Not reported

Regulation violated: SR - -200(2)(c) / -630(6)
Area of violation: Generators - General
Date violation determined: 04/29/2004
Date achieved compliance: 05/17/2004
Violation lead agency: State

CENTER FOR INFECTIOUS DISEASE RESEARCH (Continued) **1007265706**

Enforcement action: WRITTEN INFORMAL
Enforcement action date: 05/12/2004
Enf. disposition status: Not reported
Enf. disp. status date: Not reported
Enforcement lead agency: State
Proposed penalty amount: Not reported
Final penalty amount: Not reported
Paid penalty amount: Not reported

Regulation violated: SR - -200(1)(c)
Area of violation: Generators - General
Date violation determined: 04/29/2004
Date achieved compliance: 04/29/2004
Violation lead agency: State
Enforcement action: WRITTEN INFORMAL
Enforcement action date: 05/12/2004
Enf. disposition status: Not reported
Enf. disp. status date: Not reported
Enforcement lead agency: State
Proposed penalty amount: Not reported
Final penalty amount: Not reported
Paid penalty amount: Not reported

Evaluation Action Summary:
Evaluation date: 08/13/2013
Evaluation: COMPLIANCE EVALUATION INSPECTION ON-SITE
Area of violation: Generators - Manifest
Date achieved compliance: 09/25/2013
Evaluation lead agency: State

Evaluation date: 08/13/2013
Evaluation: COMPLIANCE EVALUATION INSPECTION ON-SITE
Area of violation: TSD - General Facility Standards
Date achieved compliance: 09/25/2013
Evaluation lead agency: State

Evaluation date: 08/13/2013
Evaluation: COMPLIANCE EVALUATION INSPECTION ON-SITE
Area of violation: TSD IS-Container Use and Management
Date achieved compliance: 09/25/2013
Evaluation lead agency: State

Evaluation date: 08/13/2013
Evaluation: COMPLIANCE EVALUATION INSPECTION ON-SITE
Area of violation: Used Oil - Generators
Date achieved compliance: 09/25/2013
Evaluation lead agency: State

Evaluation date: 08/13/2013
Evaluation: COMPLIANCE EVALUATION INSPECTION ON-SITE
Area of violation: Generators - Pre-transport
Date achieved compliance: 09/25/2013
Evaluation lead agency: State

Evaluation date: 03/22/2011
Evaluation: COMPLIANCE EVALUATION INSPECTION ON-SITE
Area of violation: Generators - Pre-transport

CENTER FOR INFECTIOUS DISEASE RESEARCH (Continued) **1007265706**

Date achieved compliance: 05/02/2011
Evaluation lead agency: State

Evaluation date: 04/29/2004
Evaluation: COMPLIANCE EVALUATION INSPECTION ON-SITE
Area of violation: Generators - General
Date achieved compliance: 04/29/2004
Evaluation lead agency: State

Evaluation date: 04/29/2004
Evaluation: COMPLIANCE EVALUATION INSPECTION ON-SITE
Area of violation: Generators - General
Date achieved compliance: 05/17/2004
Evaluation lead agency: State

WA MANIFEST:
Facility Site ID Number: 3932898
EPA ID: WAH000022588
NAICS: 54171
SWC Desc: WL02 WL01 WT02WT01, WT02
FWC Desc: D001 D002 D009 D022 P030 U246D001, D002, D003, D004, D007, D009, D010, D019, D022, D024, D031, F003, F004, F005, P010, P096, P105, U003, U007, U031, U069, U077, U103, U122, U123, U151, U164, U188, U190, U196, U220, U236, U239
Form Comm: The process for treatment by generator will be single stage/single vessel elementary neutralization as specified by DOE publication number 96-417 in accordance with requirements of WAC 173-303 and TIM 96-412.
Data Year: Not reported
Permit by Rule: No
Treatment by Generator: Yes
Mixed radioactive waste: No
Importer of hazardous waste: No
Immediate recycler: No
Treatment/Storage/Disposal/Recycling Facility: No
Generator of dangerous fuel waste: No
Generator marketing to burner: No
Other marketers (i.e., blender, distributor, etc.): No
Utility boiler burner: No
Industry boiler burner: No
Industrial Furnace: No
Smelter defferal: No
Universal waste - batteries - generate: No
Universal waste - thermostats - generate: No
Universal waste - mercury - generate: No
Universal waste - lamps - generate: No
Universal waste - batteries - accumulate: No
Universal waste - thermostats - accumulate: No
Universal waste - mercury - accumulate: No
Universal waste - lamps - accumulate: No
Destination Facility for Universal Waste: No
Off-specification used oil burner - utility boiler: No
Off-specification used oil burner - industrial boiler: No
Off-specification used oil burner - industrial furnace: No
Tax Reg #: 600505165
Business Type: research laboratory
Mail Name: Seattle Biomedical Research Institute
Mail addr line1: 307 Westlake Ave N

CENTER FOR INFECTIOUS DISEASE RESEARCH (Continued) **1007265706**

Mail addr line2:	Ste 500
Mail city,st,zip:	Seattle, WA 98109-5219
Mail country:	UNITED STATES
Legal org name:	307 Westlake LLC c/o Vulcan Inc
Legal org type:	Private
Legal addr line1:	505 Fifth Ave S
Legal addr line2:	Ste 900
Legal city,st,zip:	Seattle, WA 98104
Legal country:	UNITED STATES
Legal phone nbr:	(206)342-2000
Legal effective date:	01/01/2002
Land org name:	307 Westlake LLC c/o Vulcan Inc
Land org type:	Private
Land person name:	Not reported
Land addr line1:	505 Fifth Ave S
Land addr line2:	Ste 900
Land city,st,zip:	Seattle, WA 98104
Land country:	UNITED STATES
Land phone nbr:	(206)342-2000
Operator org name:	Not reported
Operator org type:	Private
Operator addr line1:	307 Westlake Ave N
Operator addr line2:	Ste 500
Operator city,st,zip:	Seattle, WA 98109-5219
Operator country:	UNITED STATES
Operator phone nbr:	(206)256-7314
Operator effective date:	Not reported
Site contact name:	Kent Irwin
Site contact addr line1:	307 Westlake Ave N
Site contact addr line2:	Ste 500
Site Contact City/State/ Zip:	Seattle, WA 98109-5219
Site Contact Country:	UNITED STATES
Site Contact Phone #:	(206)256-7314
Site Contact EMail:	kent.irwin@sbri.org
Form Contact NAME:	Karen Kuter
Form Contact ADDR LINE1:	307 Westlake Ave N
Form Contact ADDR LINE2:	Ste 500
Form Contact City,ST,Zip:	Seattle, WA 98109-5219
Form Contact Country:	UNITED STATES
Form Contact Phone #:	(206)256-7469
Form Contact EMail:	karen.kuter@sbri.org
Gen Status CD:	LQG
Monthly Generation:	No
Batch Generation:	No
One Time Generation:	Yes
Transport Own Waste:	No
Tranports Other Waste:	No
Recycler Onsite:	No
Transfer Facility:	No
Other Exemption:	Not reported
UW Battery Gen:	No
Used Oil Transporter:	No
Used Oil Transfer Facility:	No
Used Oil Processor:	No
Used Oil Refiner:	No
Used Oil Fuel Marketer Directs Shipments:	No
Used Oil Fuel Marketer Meets Specs:	No

CENTER FOR INFECTIOUS DISEASE RESEARCH (Continued) **1007265706**

Waste Streams Generated:

Facility ID:	3932898
Data Year:	2008
Description:	Laboratory Analytical Waste Solids - WT01
Mix:	False
Reported Qty:	5.0000000000000001E- K
Kilo Qty:	5.0000000000000001E-3
Density No:	0
Density Qty:	Not reported

Facility ID:	3932898
Data Year:	2008
Description:	Laboratory Analytical Waste Solids - D003
Mix:	False
Reported Qty:	2.5000000000000001E- K
Kilo Qty:	2.5000000000000001E-2
Density No:	0
Density Qty:	Not reported

Facility ID:	3932898
Data Year:	2008
Description:	Laboratory Analytical Waste Solids - D009
Mix:	False
Reported Qty:	0.001 K
Kilo Qty:	0.001
Density No:	0
Density Qty:	Not reported

Facility ID:	3932898
Data Year:	2008
Description:	Laboratory Analytical Waste Solids - WT02
Mix:	False
Reported Qty:	5.0000000000000003E- K
Kilo Qty:	5.0000000000000003E-2
Density No:	0
Density Qty:	Not reported

Facility ID:	3932898
Data Year:	2008
Description:	Laboratory Analytical Waste Solids - WT02, U188
Mix:	False
Reported Qty:	1.4950000000000001 K
Kilo Qty:	1.4950000000000001
Density No:	0
Density Qty:	Not reported

Facility ID:	3932898
Data Year:	2008
Description:	Laboratory Analytical Solids - Non-acute - DW - EtBr Gels
Mix:	False
Reported Qty:	400 LB
Kilo Qty:	181.44000312076807
Density No:	0
Density Qty:	Not reported

Facility ID:	3932898
Data Year:	2008

CENTER FOR INFECTIOUS DISEASE RESEARCH (Continued) **1007265706**

Description: Laboratory Analytical Liquids - D001, D002, D022
Mix: False
Reported Qty: 20 GAL
Kilo Qty: 68.138555751183162
Density No: 0.90000000000000002
Density Qty: SPG

Facility ID: 3932898
Data Year: 2008
Description: Laboratory Analytical Liquids - D001
Mix: False
Reported Qty: 40 GAL
Kilo Qty: 151.41901278040703
Density No: 1
Density Qty: SPG

Facility ID: 3932898
Data Year: 2008
Description: Laboratory Analytical Liquids - WT02
Mix: False
Reported Qty: 0.55500000000000005 GAL
Kilo Qty: 2.8782861591895625
Density No: 1.3700000000000001
Density Qty: SPG

Facility ID: 3932898
Data Year: 2008
Description: Laboratory Analytical Liquids - D001, D003
Mix: False
Reported Qty: 0.28000000000000003 GAL
Kilo Qty: 0.82674780978102258
Density No: 0.78000000000000003
Density Qty: SPG

Facility ID: 3932898
Data Year: 2008
Description: Treatment by Generator - Base Neutralization
Mix: False
Reported Qty: 1.121 GAL
Kilo Qty: 4.667869616487998
Density No: 1.1000000000000001
Density Qty: SPG

Facility ID: 3932898
Data Year: 2008
Description: Treatment by Generator - Acid Neutralization
Mix: False
Reported Qty: 5.2400000000000002 GAL
Kilo Qty: 21.819479741656657
Density No: 1.1000000000000001
Density Qty: SPG

Facility ID: 3932898
Data Year: 2008
Description: Laboratory Analytical Liquids - D002
Mix: False
Reported Qty: 3.6110000000000002 GAL

CENTER FOR INFECTIOUS DISEASE RESEARCH (Continued) **1007265706**

Kilo Qty: 26.190477241687386
Density No: 1.9159999999999999
Density Qty: SPG

Facility ID: 3932898
Data Year: 2008
Description: Laboratory Analytical Liquids - D001, D002
Mix: False
Reported Qty: 0.39800000000000002 GAL
Kilo Qty: 1.6075626620351082
Density No: 1.0669999999999999
Density Qty: SPG

Facility ID: 3932898
Data Year: 2008
Description: Waste Mercury for Reclamation
Mix: False
Reported Qty: 5.0000000000000001E- K
Kilo Qty: 5.0000000000000001E-3
Density No: 0
Density Qty: Not reported

Facility ID: 3932898
Data Year: 2009
Description: Treatment by Generator - Base Neutralization
Mix: False
Reported Qty: 3.1303999999999998 GAL
Kilo Qty: 13.035057134214121
Density No: 1.1000000000000001
Density Qty: SPG

Facility ID: 3932898
Data Year: 2009
Description: Treatment by Generator - Acid Neutralization
Mix: False
Reported Qty: 0.42270000000000002 GAL
Kilo Qty: 1.7601324593126466
Density No: 1.1000000000000001
Density Qty: SPG

Facility ID: 3932898
Data Year: 2009
Description: Lab Analytical Waste - Liquid - D001, D022, F003, U112, U122, WT02
Mix: False
Reported Qty: 30 GAL
Kilo Qty: 107.88604660604001
Density No: 0.94999999999999996
Density Qty: SPG

Facility ID: 3932898
Data Year: 2009
Description: Lab Analytical Waste - Liquid - WT02, U007, U188
Mix: False
Reported Qty: 0.61019999999999996 GAL
Kilo Qty: 2.3838137452439931
Density No: 1.032
Density Qty: SPG

CENTER FOR INFECTIOUS DISEASE RESEARCH (Continued) **1007265706**

Facility ID: 3932898
Data Year: 2009
Description: Off Spec Chemical - liquid - WT02, U122
Mix: False
Reported Qty: 6.8699999999999997E- GAL
Kilo Qty: 0.25226028981683857
Density No: 0.96999999999999997
Density Qty: SPG

Shipments Sent:
Facility ID: 3932898
Data Year: 2008
Shipment sent data: 12/12/2008
Reported Qty: 0.005 K
Kilo Qty: 0.005

Facility ID: 3932898
Data Year: 2008
Shipment sent data: 12/12/2008
Reported Qty: 0.025 K
Kilo Qty: 0.025

Facility ID: 3932898
Data Year: 2008
Shipment sent data: 12/12/2008
Reported Qty: 0.001 K
Kilo Qty: 0.001

Facility ID: 3932898
Data Year: 2008
Shipment sent data: 12/12/2008
Reported Qty: 0.012 K
Kilo Qty: 0.012

Facility ID: 3932898
Data Year: 2008
Shipment sent data: 6/27/2008
Reported Qty: 0.038 K
Kilo Qty: 0.038

Facility ID: 3932898
Data Year: 2008
Shipment sent data: 12/12/2008
Reported Qty: 1.495 K
Kilo Qty: 1.495

Facility ID: 3932898
Data Year: 2008
Shipment sent data: 12/12/2008
Reported Qty: 200 LB
Kilo Qty: 90.720001560384

Facility ID: 3932898
Data Year: 2008
Shipment sent data: 6/27/2008
Reported Qty: 200 LB
Kilo Qty: 90.720001560384

CENTER FOR INFECTIOUS DISEASE RESEARCH (Continued) **1007265706**

Facility ID: 3932898
Data Year: 2008
Shipment sent data: 6/27/2008
Reported Qty: 20 GAL
Kilo Qty: 68.1385557511832

Facility ID: 3932898
Data Year: 2008
Shipment sent data: 12/12/2008
Reported Qty: 20 GAL
Kilo Qty: 75.7095063902035

Facility ID: 3932898
Data Year: 2008
Shipment sent data: 6/27/2008
Reported Qty: 20 GAL
Kilo Qty: 75.7095063902035

Facility ID: 3932898
Data Year: 2008
Shipment sent data: 6/27/2008
Reported Qty: 0.555 GAL
Kilo Qty: 2.87828615918956

Facility ID: 3932898
Data Year: 2008
Shipment sent data: 6/27/2008
Reported Qty: 0.28 GAL
Kilo Qty: 0.826747809781023

Facility ID: 3932898
Data Year: 2008
Shipment sent data: 12/12/2008
Reported Qty: 3.302 GAL
Kilo Qty: 23.9493092916233

Facility ID: 3932898
Data Year: 2008
Shipment sent data: 6/27/2008
Reported Qty: 0.309 GAL
Kilo Qty: 2.24116795006408

Facility ID: 3932898
Data Year: 2008
Shipment sent data: 12/12/2008
Reported Qty: 0.232 GAL
Kilo Qty: 0.937071702492827

Facility ID: 3932898
Data Year: 2008
Shipment sent data: 6/27/2008
Reported Qty: 0.166 GAL
Kilo Qty: 0.670490959542281

Facility ID: 3932898
Data Year: 2008
Shipment sent data: 6/27/2008

CENTER FOR INFECTIOUS DISEASE RESEARCH (Continued) **1007265706**

Reported Qty: 0.005 K
Kilo Qty: 0.005

Facility ID: 3932898
Data Year: 2009
Shipment sent data: 6/11/2009
Reported Qty: 30 GAL
Kilo Qty: 107.88604660604

Facility ID: 3932898
Data Year: 2009
Shipment sent data: 6/11/2009
Reported Qty: 0.6102 GAL
Kilo Qty: 2.38381374524399

Waste Stream Comments:
Facility ID: 3932898
Data Year: 2014
Comments: Mixture of solid and liquid corrosive wastes. Therefore, both D002 and WSC2 are correctly applied.

Facility ID: 3932898
Data Year: 2014
Comments: Mixture of solid and liquid corrosive wastes. Therefore, both D002 and WSC2 are correctly applied.

Facility ID: 3932898
Data Year: 2014
Comments: A-3 - U220

Facility ID: 3932898
Data Year: 2014
Comments: Mixture of solid and liquid corrosive wastes. Therefore, both D002 and WSC2 are correctly applied.

Facility Site ID Number: 3932898
EPA ID: WAH000022588
NAICS: 54171
SWC Desc: WL02 WL01 WT02WT01, WT02
FWC Desc: D001 D002 D009 D022 P030 U246D001, D002, D003, D004, D007, D009, D010, D019, D022, D024, D031, F003, F004, F005, P010, P096, P105, U003, U007, U031, U069, U077, U103, U122, U123, U151, U164, U188, U190, U196, U220, U236, U239
Form Comm: The process for treatment by generator will be single stage/single vessel elementary neutralization as specified by DOE publication number 96-417 in accordance with requirements of WAC 173-303 and TIM 96-412.
Data Year: Not reported
Permit by Rule: False
Treatment by Generator: True
Mixed radioactive waste: False
Importer of hazardous waste: False
Immediate recycler: False
Treatment/Storage/Disposal/Recycling Facility: False
Generator of dangerous fuel waste: False
Generator marketing to burner: False

CENTER FOR INFECTIOUS DISEASE RESEARCH (Continued) **1007265706**

Other marketers (i.e., blender, distributor, etc.):	False
Utility boiler burner:	False
Industry boiler burner:	False
Industrial Furnace:	False
Smelter defferal:	False
Universal waste - batteries - generate:	False
Universal waste - thermostats - generate:	False
Universal waste - mercury - generate:	False
Universal waste - lamps - generate:	False
Universal waste - batteries - accumulate:	False
Universal waste - thermostats - accumulate:	False
Universal waste - mercury - accumulate:	False
Universal waste - lamps - accumulate:	False
Destination Facility for Universal Waste:	False
Off-specification used oil burner - utility boiler:	False
Off-specification used oil burner - industrial boiler:	False
Off-specification used oil burner - industrial furnace:	False
Tax Reg #:	600505165
Business Type:	research laboratory
Mail Name:	Seattle Biomedical Research Institute
Mail addr line1:	307 Westlake Ave N
Mail addr line2:	Ste 500
Mail city,st,zip:	Seattle, WA 98109-5219
Mail country:	UNITED STATES
Legal org name:	307 Westlake LLC c/o Vulcan Inc
Legal org type:	Private
Legal addr line1:	505 Fifth Ave S
Legal addr line2:	Ste 900
Legal city,st,zip:	Seattle, WA 98104
Legal country:	UNITED STATES
Legal phone nbr:	(206)342-2000
Legal effective date:	01/01/2002
Land org name:	307 Westlake LLC c/o Vulcan Inc
Land org type:	Private
Land person name:	Not reported
Land addr line1:	505 Fifth Ave S
Land addr line2:	Ste 900
Land city,st,zip:	Seattle, WA 98104
Land country:	UNITED STATES
Land phone nbr:	(206)342-2000
Operator org name:	Seattle Biomedical Research Institute
Operator org type:	Private
Operator addr line1:	307 Westlake Ave N
Operator addr line2:	Ste 500
Operator city,st,zip:	Seattle, WA 98109-5219
Operator country:	UNITED STATES
Operator phone nbr:	(206)256-7314
Operator effective date:	Not reported
Site contact name:	Karen Kuter
Site contact addr line1:	307 Westlake Ave N
Site contact addr line2:	Ste 500
Site Contact City/State/ Zip:	Seattle, WA 98109-5219
Site Contact Country:	UNITED STATES
Site Contact Phone #:	(206)256-7469
Site Contact EMail:	karen.kuter@sbri.org
Form Contact NAME:	Karen Kuter
Form Contact ADDR LINE1:	307 Westlake Ave N

CENTER FOR INFECTIOUS DISEASE RESEARCH (Continued) **1007265706**

Form Contact ADDR LINE2: Ste 500
Form Contact City,ST,Zip: Seattle, WA 98109-5219
Form Contact Country: UNITED STATES
Form Contact Phone #: (206)256-7469
Form Contact EMail: karen.kuter@sbri.org
Gen Status CD: MQG
Monthly Generation: True
Batch Generation: False
One Time Generation: False
Transport Own Waste: False
Tranports Other Waste: False
Recycler Onsite: False
Transfer Facility: False
Other Exemption: Not reported
UW Battery Gen: False
Used Oil Transporter: False
Used Oil Transfer Facility: False
Used Oil Processor: False
Used Oil Refiner: False
Used Oil Fuel Marketer Directs Shipments: False
Used Oil Fuel Marketer Meets Specs: False

Waste Streams Generated:

Facility ID: 3932898
Data Year: 2008
Description: Laboratory Analytical Waste Solids - WT01
Mix: False
Reported Qty: 5.0000000000000001E- K
Kilo Qty: 5.0000000000000001E-3
Density No: 0
Density Qty: Not reported

Facility ID: 3932898
Data Year: 2008
Description: Laboratory Analytical Waste Solids - D003
Mix: False
Reported Qty: 2.5000000000000001E- K
Kilo Qty: 2.5000000000000001E-2
Density No: 0
Density Qty: Not reported

Facility ID: 3932898
Data Year: 2008
Description: Laboratory Analytical Waste Solids - D009
Mix: False
Reported Qty: 0.001 K
Kilo Qty: 0.001
Density No: 0
Density Qty: Not reported

Facility ID: 3932898
Data Year: 2008
Description: Laboratory Analytical Waste Solids - WT02
Mix: False
Reported Qty: 5.0000000000000003E- K
Kilo Qty: 5.0000000000000003E-2
Density No: 0

CENTER FOR INFECTIOUS DISEASE RESEARCH (Continued) **1007265706**

Density Qty: Not reported

Facility ID: 3932898
Data Year: 2008
Description: Laboratory Analytical Waste Solids - WT02, U188
Mix: False
Reported Qty: 1.4950000000000001 K
Kilo Qty: 1.4950000000000001
Density No: 0
Density Qty: Not reported

Facility ID: 3932898
Data Year: 2008
Description: Laboratory Analytical Solids - Non-acute - DW - EtBr Gels
Mix: False
Reported Qty: 400 LB
Kilo Qty: 181.44000312076807
Density No: 0
Density Qty: Not reported

Facility ID: 3932898
Data Year: 2008
Description: Laboratory Analytical Liquids - D001, D002, D022
Mix: False
Reported Qty: 20 GAL
Kilo Qty: 68.138555751183162
Density No: 0.90000000000000002
Density Qty: SPG

Facility ID: 3932898
Data Year: 2008
Description: Laboratory Analytical Liquids - D001
Mix: False
Reported Qty: 40 GAL
Kilo Qty: 151.41901278040703
Density No: 1
Density Qty: SPG

Facility ID: 3932898
Data Year: 2008
Description: Laboratory Analytical Liquids - WT02
Mix: False
Reported Qty: 0.55500000000000005 GAL
Kilo Qty: 2.8782861591895625
Density No: 1.3700000000000001
Density Qty: SPG

Facility ID: 3932898
Data Year: 2008
Description: Laboratory Analytical Liquids - D001, D003
Mix: False
Reported Qty: 0.28000000000000003 GAL
Kilo Qty: 0.82674780978102258
Density No: 0.78000000000000003
Density Qty: SPG

Facility ID: 3932898

CENTER FOR INFECTIOUS DISEASE RESEARCH (Continued) **1007265706**

Data Year: 2008
Description: Treatment by Generator - Base Neutralization
Mix: False
Reported Qty: 1.121 GAL
Kilo Qty: 4.667869616487998
Density No: 1.1000000000000001
Density Qty: SPG

Facility ID: 3932898
Data Year: 2008
Description: Treatment by Generator - Acid Neutralization
Mix: False
Reported Qty: 5.2400000000000002 GAL
Kilo Qty: 21.819479741656657
Density No: 1.1000000000000001
Density Qty: SPG

Facility ID: 3932898
Data Year: 2008
Description: Laboratory Analytical Liquids - D002
Mix: False
Reported Qty: 3.6110000000000002 GAL
Kilo Qty: 26.190477241687386
Density No: 1.9159999999999999
Density Qty: SPG

Facility ID: 3932898
Data Year: 2008
Description: Laboratory Analytical Liquids - D001, D002
Mix: False
Reported Qty: 0.39800000000000002 GAL
Kilo Qty: 1.6075626620351082
Density No: 1.0669999999999999
Density Qty: SPG

Facility ID: 3932898
Data Year: 2008
Description: Waste Mercury for Reclamation
Mix: False
Reported Qty: 5.0000000000000001E- K
Kilo Qty: 5.0000000000000001E-3
Density No: 0
Density Qty: Not reported

Facility ID: 3932898
Data Year: 2009
Description: Treatment by Generator - Base Neutralization
Mix: False
Reported Qty: 3.1303999999999998 GAL
Kilo Qty: 13.035057134214121
Density No: 1.1000000000000001
Density Qty: SPG

Facility ID: 3932898
Data Year: 2009
Description: Treatment by Generator - Acid Neutralization
Mix: False

CENTER FOR INFECTIOUS DISEASE RESEARCH (Continued) **1007265706**

Reported Qty: 0.42270000000000002 GAL
Kilo Qty: 1.7601324593126466
Density No: 1.1000000000000001
Density Qty: SPG

Facility ID: 3932898
Data Year: 2009
Description: Lab Analytical Waste - Liquid - D001, D022, F003, U112, U122, WT02
Mix: False
Reported Qty: 30 GAL
Kilo Qty: 107.88604660604001
Density No: 0.94999999999999996
Density Qty: SPG

Facility ID: 3932898
Data Year: 2009
Description: Lab Analytical Waste - Liquid - WT02, U007, U188
Mix: False
Reported Qty: 0.61019999999999996 GAL
Kilo Qty: 2.3838137452439931
Density No: 1.032
Density Qty: SPG

Facility ID: 3932898
Data Year: 2009
Description: Off Spec Chemical - liquid - WT02, U122
Mix: False
Reported Qty: 6.8699999999999997E- GAL
Kilo Qty: 0.25226028981683857
Density No: 0.96999999999999997
Density Qty: SPG

Shipments Sent:
Facility ID: 3932898
Data Year: 2008
Shipment sent data: 12/12/2008
Reported Qty: 0.005 K
Kilo Qty: 0.005

Facility ID: 3932898
Data Year: 2008
Shipment sent data: 12/12/2008
Reported Qty: 0.025 K
Kilo Qty: 0.025

Facility ID: 3932898
Data Year: 2008
Shipment sent data: 12/12/2008
Reported Qty: 0.001 K
Kilo Qty: 0.001

Facility ID: 3932898
Data Year: 2008
Shipment sent data: 12/12/2008
Reported Qty: 0.012 K
Kilo Qty: 0.012

CENTER FOR INFECTIOUS DISEASE RESEARCH (Continued) **1007265706**

Facility ID: 3932898
Data Year: 2008
Shipment sent data: 6/27/2008
Reported Qty: 0.038 K
Kilo Qty: 0.038

Facility ID: 3932898
Data Year: 2008
Shipment sent data: 12/12/2008
Reported Qty: 1.495 K
Kilo Qty: 1.495

Facility ID: 3932898
Data Year: 2008
Shipment sent data: 12/12/2008
Reported Qty: 200 LB
Kilo Qty: 90.720001560384

Facility ID: 3932898
Data Year: 2008
Shipment sent data: 6/27/2008
Reported Qty: 200 LB
Kilo Qty: 90.720001560384

Facility ID: 3932898
Data Year: 2008
Shipment sent data: 6/27/2008
Reported Qty: 20 GAL
Kilo Qty: 68.1385557511832

Facility ID: 3932898
Data Year: 2008
Shipment sent data: 12/12/2008
Reported Qty: 20 GAL
Kilo Qty: 75.7095063902035

Facility ID: 3932898
Data Year: 2008
Shipment sent data: 6/27/2008
Reported Qty: 20 GAL
Kilo Qty: 75.7095063902035

Facility ID: 3932898
Data Year: 2008
Shipment sent data: 6/27/2008
Reported Qty: 0.555 GAL
Kilo Qty: 2.87828615918956

Facility ID: 3932898
Data Year: 2008
Shipment sent data: 6/27/2008
Reported Qty: 0.28 GAL
Kilo Qty: 0.826747809781023

Facility ID: 3932898
Data Year: 2008
Shipment sent data: 12/12/2008

CENTER FOR INFECTIOUS DISEASE RESEARCH (Continued) **1007265706**

Reported Qty: 3.302 GAL
Kilo Qty: 23.9493092916233

Facility ID: 3932898
Data Year: 2008
Shipment sent data: 6/27/2008
Reported Qty: 0.309 GAL
Kilo Qty: 2.24116795006408

Facility ID: 3932898
Data Year: 2008
Shipment sent data: 12/12/2008
Reported Qty: 0.232 GAL
Kilo Qty: 0.937071702492827

Facility ID: 3932898
Data Year: 2008
Shipment sent data: 6/27/2008
Reported Qty: 0.166 GAL
Kilo Qty: 0.670490959542281

Facility ID: 3932898
Data Year: 2008
Shipment sent data: 6/27/2008
Reported Qty: 0.005 K
Kilo Qty: 0.005

Facility ID: 3932898
Data Year: 2009
Shipment sent data: 6/11/2009
Reported Qty: 30 GAL
Kilo Qty: 107.88604660604

Facility ID: 3932898
Data Year: 2009
Shipment sent data: 6/11/2009
Reported Qty: 0.6102 GAL
Kilo Qty: 2.38381374524399

Waste Stream Comments:

Facility ID: 3932898
Data Year: 2014
Comments: Mixture of solid and liquid corrosive wastes. Therefore, both D002 and WSC2 are correctly applied.

Facility ID: 3932898
Data Year: 2014
Comments: Mixture of solid and liquid corrosive wastes. Therefore, both D002 and WSC2 are correctly applied.

Facility ID: 3932898
Data Year: 2014
Comments: A-3 - U220

Facility ID: 3932898
Data Year: 2014
Comments: Mixture of solid and liquid corrosive wastes. Therefore, both D002

CENTER FOR INFECTIOUS DISEASE RESEARCH (Continued) **1007265706**

and WSC2 are correctly applied.

Facility Site ID Number:	3932898
EPA ID:	WAH000022588
NAICS:	541711
SWC Desc:	WT01, WT02
FWC Desc:	D001, D002, D003, D004, D005, D009, D010, D011, D022, F003, P010, U007, U080, U188, U200, U236, U246
Form Comm:	Section 11.A and 11.B: Waste codes D004, D005, D010, P010, U007, U080, U188, U200, U236, U246, and WT01 are attributable to decommisioning a laboratory for 2012.
Data Year:	2012
Permit by Rule:	False
Treatment by Generator:	True
Mixed radioactive waste:	False
Importer of hazardous waste:	False
Immediate recycler:	False
Treatment/Storage/Disposal/Recycling Facility:	False
Generator of dangerous fuel waste:	False
Generator marketing to burner:	False
Other marketers (i.e., blender, distributor, etc.):	False
Utility boiler burner:	False
Industry boiler burner:	False
Industrial Furnace:	False
Smelter defferal:	False
Universal waste - batteries - generate:	False
Universal waste - thermostats - generate:	False
Universal waste - mercury - generate:	False
Universal waste - lamps - generate:	False
Universal waste - batteries - accumulate:	False
Universal waste - thermostats - accumulate:	False
Universal waste - mercury - accumulate:	False
Universal waste - lamps - accumulate:	False
Destination Facility for Universal Waste:	False
Off-specification used oil burner - utility boiler:	False
Off-specification used oil burner - industrial boiler:	False
Off-specification used oil burner - industrial furnace:	False
Tax Reg #:	600505165
Business Type:	research laboratory
Mail Name:	Seattle Biomedical Research Institute
Mail addr line1:	307 Westlake Ave N
Mail addr line2:	Ste 500
Mail city,st,zip:	Seattle, WA 98109-5219
Mail country:	UNITED STATES
Legal org name:	307 Westlake LLC c/o Vulcan Inc
Legal org type:	Private
Legal addr line1:	505 Fifth Ave S
Legal addr line2:	Ste 900
Legal city,st,zip:	Seattle, WA 98104
Legal country:	UNITED STATES
Legal phone nbr:	(206)342-2000
Legal effective date:	01/01/2002
Land org name:	307 Westlake LLC c/o Vulcan Inc
Land org type:	Private
Land person name:	Not reported
Land addr line1:	505 Fifth Ave S

CENTER FOR INFECTIOUS DISEASE RESEARCH (Continued) **1007265706**

Land addr line2:	Ste 900
Land city,st,zip:	Seattle, WA 98104
Land country:	UNITED STATES
Land phone nbr:	(206)342-2000
Operator org name:	Seattle Biomedical Research Institute
Operator org type:	Private
Operator addr line1:	307 Westlake Ave N
Operator addr line2:	Ste 500
Operator city,st,zip:	Seattle, WA 98109-5219
Operator country:	UNITED STATES
Operator phone nbr:	(206)256-7314
Operator effective date:	Not reported
Site contact name:	Karen Kuter
Site contact addr line1:	307 Westlake Ave N
Site contact addr line2:	Ste 500
Site Contact City/State/ Zip:	Seattle, WA 98109-5219
Site Contact Country:	UNITED STATES
Site Contact Phone #:	(206)256-7469
Site Contact EMail:	karen.kuter@seattlebiomed.org
Form Contact NAME:	Karen Kuter
Form Contact ADDR LINE1:	307 Westlake Ave N
Form Contact ADDR LINE2:	Ste 500
Form Contact City,ST,Zip:	Seattle, WA 98109-5219
Form Contact Country:	UNITED STATES
Form Contact Phone #:	(206)256-7469
Form Contact EMail:	karen.kuter@seattlebiomed.org
Gen Status CD:	MQG
Monthly Generation:	True
Batch Generation:	False
One Time Generation:	False
Transport Own Waste:	False
Tranports Other Waste:	False
Recycler Onsite:	False
Transfer Facility:	False
Other Exemption:	Not reported
UW Battery Gen:	False
Used Oil Transporter:	False
Used Oil Transfer Facility:	False
Used Oil Processor:	False
Used Oil Refiner:	False
Used Oil Fuel Marketer Directs Shipments:	False
Used Oil Fuel Marketer Meets Specs:	False

Waste Streams Generated:

Facility ID:	3932898
Data Year:	2008
Description:	Laboratory Analytical Waste Solids - WT01
Mix:	False
Reported Qty:	5.0000000000000001E- K
Kilo Qty:	5.0000000000000001E-3
Density No:	0
Density Qty:	Not reported

Facility ID:	3932898
Data Year:	2008
Description:	Laboratory Analytical Waste Solids - D003
Mix:	False

CENTER FOR INFECTIOUS DISEASE RESEARCH (Continued) **1007265706**

Reported Qty: 2.5000000000000001E- K
Kilo Qty: 2.5000000000000001E-2
Density No: 0
Density Qty: Not reported

Facility ID: 3932898
Data Year: 2008
Description: Laboratory Analytical Waste Solids - D009
Mix: False
Reported Qty: 0.001 K
Kilo Qty: 0.001
Density No: 0
Density Qty: Not reported

Facility ID: 3932898
Data Year: 2008
Description: Laboratory Analytical Waste Solids - WT02
Mix: False
Reported Qty: 5.0000000000000003E- K
Kilo Qty: 5.0000000000000003E-2
Density No: 0
Density Qty: Not reported

Facility ID: 3932898
Data Year: 2008
Description: Laboratory Analytical Waste Solids - WT02, U188
Mix: False
Reported Qty: 1.4950000000000001 K
Kilo Qty: 1.4950000000000001
Density No: 0
Density Qty: Not reported

Facility ID: 3932898
Data Year: 2008
Description: Laboratory Analytical Solids - Non-acute - DW - EtBr Gels
Mix: False
Reported Qty: 400 LB
Kilo Qty: 181.44000312076807
Density No: 0
Density Qty: Not reported

Facility ID: 3932898
Data Year: 2008
Description: Laboratory Analytical Liquids - D001, D002, D022
Mix: False
Reported Qty: 20 GAL
Kilo Qty: 68.138555751183162
Density No: 0.90000000000000002
Density Qty: SPG

Facility ID: 3932898
Data Year: 2008
Description: Laboratory Analytical Liquids - D001
Mix: False
Reported Qty: 40 GAL
Kilo Qty: 151.41901278040703
Density No: 1

CENTER FOR INFECTIOUS DISEASE RESEARCH (Continued) **1007265706**

Density Qty: SPG

Facility ID: 3932898
Data Year: 2008
Description: Laboratory Analytical Liquids - WT02
Mix: False
Reported Qty: 0.55500000000000005 GAL
Kilo Qty: 2.8782861591895625
Density No: 1.3700000000000001
Density Qty: SPG

Facility ID: 3932898
Data Year: 2008
Description: Laboratory Analytical Liquids - D001, D003
Mix: False
Reported Qty: 0.28000000000000003 GAL
Kilo Qty: 0.82674780978102258
Density No: 0.78000000000000003
Density Qty: SPG

Facility ID: 3932898
Data Year: 2008
Description: Treatment by Generator - Base Neutralization
Mix: False
Reported Qty: 1.121 GAL
Kilo Qty: 4.667869616487998
Density No: 1.1000000000000001
Density Qty: SPG

Facility ID: 3932898
Data Year: 2008
Description: Treatment by Generator - Acid Neutralization
Mix: False
Reported Qty: 5.2400000000000002 GAL
Kilo Qty: 21.819479741656657
Density No: 1.1000000000000001
Density Qty: SPG

Facility ID: 3932898
Data Year: 2008
Description: Laboratory Analytical Liquids - D002
Mix: False
Reported Qty: 3.6110000000000002 GAL
Kilo Qty: 26.190477241687386
Density No: 1.9159999999999999
Density Qty: SPG

Facility ID: 3932898
Data Year: 2008
Description: Laboratory Analytical Liquids - D001, D002
Mix: False
Reported Qty: 0.39800000000000002 GAL
Kilo Qty: 1.6075626620351082
Density No: 1.0669999999999999
Density Qty: SPG

Facility ID: 3932898

CENTER FOR INFECTIOUS DISEASE RESEARCH (Continued) **1007265706**

Data Year: 2008
Description: Waste Mercury for Reclamation
Mix: False
Reported Qty: 5.0000000000000001E- K
Kilo Qty: 5.0000000000000001E-3
Density No: 0
Density Qty: Not reported

Facility ID: 3932898
Data Year: 2009
Description: Treatment by Generator - Base Neutralization
Mix: False
Reported Qty: 3.1303999999999998 GAL
Kilo Qty: 13.035057134214121
Density No: 1.1000000000000001
Density Qty: SPG

Facility ID: 3932898
Data Year: 2009
Description: Treatment by Generator - Acid Neutralization
Mix: False
Reported Qty: 0.42270000000000002 GAL
Kilo Qty: 1.7601324593126466
Density No: 1.1000000000000001
Density Qty: SPG

Facility ID: 3932898
Data Year: 2009
Description: Lab Analytical Waste - Liquid - D001, D022, F003, U112, U122, WT02
Mix: False
Reported Qty: 30 GAL
Kilo Qty: 107.88604660604001
Density No: 0.94999999999999996
Density Qty: SPG

Facility ID: 3932898
Data Year: 2009
Description: Lab Analytical Waste - Liquid - WT02, U007, U188
Mix: False
Reported Qty: 0.61019999999999996 GAL
Kilo Qty: 2.3838137452439931
Density No: 1.032
Density Qty: SPG

Facility ID: 3932898
Data Year: 2009
Description: Off Spec Chemical - liquid - WT02, U122
Mix: False
Reported Qty: 6.8699999999999997E- GAL
Kilo Qty: 0.25226028981683857
Density No: 0.96999999999999997
Density Qty: SPG

Shipments Sent:
Facility ID: 3932898
Data Year: 2008
Shipment sent data: 12/12/2008

CENTER FOR INFECTIOUS DISEASE RESEARCH (Continued) **1007265706**

Reported Qty:	0.005 K
Kilo Qty:	0.005
Facility ID:	3932898
Data Year:	2008
Shipment sent data:	12/12/2008
Reported Qty:	0.025 K
Kilo Qty:	0.025
Facility ID:	3932898
Data Year:	2008
Shipment sent data:	12/12/2008
Reported Qty:	0.001 K
Kilo Qty:	0.001
Facility ID:	3932898
Data Year:	2008
Shipment sent data:	12/12/2008
Reported Qty:	0.012 K
Kilo Qty:	0.012
Facility ID:	3932898
Data Year:	2008
Shipment sent data:	6/27/2008
Reported Qty:	0.038 K
Kilo Qty:	0.038
Facility ID:	3932898
Data Year:	2008
Shipment sent data:	12/12/2008
Reported Qty:	1.495 K
Kilo Qty:	1.495
Facility ID:	3932898
Data Year:	2008
Shipment sent data:	12/12/2008
Reported Qty:	200 LB
Kilo Qty:	90.720001560384
Facility ID:	3932898
Data Year:	2008
Shipment sent data:	6/27/2008
Reported Qty:	200 LB
Kilo Qty:	90.720001560384
Facility ID:	3932898
Data Year:	2008
Shipment sent data:	6/27/2008
Reported Qty:	20 GAL
Kilo Qty:	68.1385557511832
Facility ID:	3932898
Data Year:	2008
Shipment sent data:	12/12/2008
Reported Qty:	20 GAL
Kilo Qty:	75.7095063902035

CENTER FOR INFECTIOUS DISEASE RESEARCH (Continued) **1007265706**

Facility ID: 3932898
Data Year: 2008
Shipment sent data: 6/27/2008
Reported Qty: 20 GAL
Kilo Qty: 75.7095063902035

Facility ID: 3932898
Data Year: 2008
Shipment sent data: 6/27/2008
Reported Qty: 0.555 GAL
Kilo Qty: 2.87828615918956

Facility ID: 3932898
Data Year: 2008
Shipment sent data: 6/27/2008
Reported Qty: 0.28 GAL
Kilo Qty: 0.826747809781023

Facility ID: 3932898
Data Year: 2008
Shipment sent data: 12/12/2008
Reported Qty: 3.302 GAL
Kilo Qty: 23.9493092916233

Facility ID: 3932898
Data Year: 2008
Shipment sent data: 6/27/2008
Reported Qty: 0.309 GAL
Kilo Qty: 2.24116795006408

Facility ID: 3932898
Data Year: 2008
Shipment sent data: 12/12/2008
Reported Qty: 0.232 GAL
Kilo Qty: 0.937071702492827

Facility ID: 3932898
Data Year: 2008
Shipment sent data: 6/27/2008
Reported Qty: 0.166 GAL
Kilo Qty: 0.670490959542281

Facility ID: 3932898
Data Year: 2008
Shipment sent data: 6/27/2008
Reported Qty: 0.005 K
Kilo Qty: 0.005

Facility ID: 3932898
Data Year: 2009
Shipment sent data: 6/11/2009
Reported Qty: 30 GAL
Kilo Qty: 107.88604660604

Facility ID: 3932898
Data Year: 2009
Shipment sent data: 6/11/2009

CENTER FOR INFECTIOUS DISEASE RESEARCH (Continued) **1007265706**

Reported Qty: 0.6102 GAL
Kilo Qty: 2.38381374524399

Waste Stream Comments:
Facility ID: 3932898
Data Year: 2014
Comments: Mixture of solid and liquid corrosive wastes. Therefore, both D002 and WSC2 are correctly applied.

Facility ID: 3932898
Data Year: 2014
Comments: Mixture of solid and liquid corrosive wastes. Therefore, both D002 and WSC2 are correctly applied.

Facility ID: 3932898
Data Year: 2014
Comments: A-3 - U220

Facility ID: 3932898
Data Year: 2014
Comments: Mixture of solid and liquid corrosive wastes. Therefore, both D002 and WSC2 are correctly applied.

Facility Site ID Number: 3932898
EPA ID: WAH000022588
NAICS: 541711
SWC Desc: WT02, WT01
FWC Desc: D001, D002, D003, U005, U007, D022, F003, D011, D019, U103, U145, P105, U108
Form Comm: Treatment by generator - Acid/Base Neutralization. We will comply with the standards in Technical Information Memorandum (TIM) #96-412, Treatment by Generator, will meet the requirements of the Dangerous Waste Regulations, Chapter 173-303 WAC.
Data Year: 2013
Permit by Rule: False
Treatment by Generator: True
Mixed radioactive waste: False
Importer of hazardous waste: False
Immediate recycler: False
Treatment/Storage/Disposal/Recycling Facility: False
Generator of dangerous fuel waste: False
Generator marketing to burner: False
Other marketers (i.e., blender, distributor, etc.): False
Utility boiler burner: False
Industry boiler burner: False
Industrial Furnace: False
Smelter defferal: False
Universal waste - batteries - generate: False
Universal waste - thermostats - generate: False
Universal waste - mercury - generate: False
Universal waste - lamps - generate: False
Universal waste - batteries - accumulate: False
Universal waste - thermostats - accumulate: False
Universal waste - mercury - accumulate: False
Universal waste - lamps - accumulate: False
Destination Facility for Universal Waste: False

CENTER FOR INFECTIOUS DISEASE RESEARCH (Continued) **1007265706**

Off-specification used oil burner - utility boiler:	False
Off-specification used oil burner - industrial boiler:	False
Off-specification used oil burner - industrial furnace:	False
Tax Reg #:	600505165
Business Type:	research laboratory
Mail Name:	Seattle Biomedical Research Institute
Mail addr line1:	307 Westlake Ave N
Mail addr line2:	Ste 500
Mail city,st,zip:	Seattle, WA 98109-5219
Mail country:	UNITED STATES
Legal org name:	307 Westlake LLC c/o Vulcan Inc
Legal org type:	Private
Legal addr line1:	505 Fifth Ave S
Legal addr line2:	Ste 900
Legal city,st,zip:	Seattle, WA 98104
Legal country:	UNITED STATES
Legal phone nbr:	(206)342-2000
Legal effective date:	01/01/2002
Land org name:	307 Westlake LLC c/o Vulcan Inc
Land org type:	Private
Land person name:	Not reported
Land addr line1:	505 Fifth Ave S
Land addr line2:	Ste 900
Land city,st,zip:	Seattle, WA 98104
Land country:	UNITED STATES
Land phone nbr:	(206)342-2000
Operator org name:	Seattle Biomedical Research Institute
Operator org type:	Private
Operator addr line1:	307 Westlake Ave N
Operator addr line2:	Ste 500
Operator city,st,zip:	Seattle, WA 98109-5219
Operator country:	UNITED STATES
Operator phone nbr:	(206)256-7314
Operator effective date:	Not reported
Site contact name:	Karen Kuter
Site contact addr line1:	307 Westlake Ave N
Site contact addr line2:	Ste 500
Site Contact City/State/ Zip:	Seattle, WA 98109-5219
Site Contact Country:	UNITED STATES
Site Contact Phone #:	(206)256-7469
Site Contact EMail:	karen.kuter@seattlebiomed.org
Form Contact NAME:	Karen Kuter
Form Contact ADDR LINE1:	307 Westlake Ave N
Form Contact ADDR LINE2:	Ste 500
Form Contact City,ST,Zip:	Seattle, WA 98109-5219
Form Contact Country:	UNITED STATES
Form Contact Phone #:	(206)256-7469
Form Contact EMail:	karen.kuter@seattlebiomed.org
Gen Status CD:	MQG
Monthly Generation:	True
Batch Generation:	False
One Time Generation:	False
Transport Own Waste:	False
Tranports Other Waste:	False
Recycler Onsite:	False
Transfer Facility:	False
Other Exemption:	Not reported

CENTER FOR INFECTIOUS DISEASE RESEARCH (Continued) **1007265706**

UW Battery Gen: False
Used Oil Transporter: False
Used Oil Transfer Facility: False
Used Oil Processor: False
Used Oil Refiner: False
Used Oil Fuel Marketer Directs Shipments: False
Used Oil Fuel Marketer Meets Specs: False

Waste Streams Generated:

Facility ID: 3932898
Data Year: 2008
Description: Laboratory Analytical Waste Solids - WT01
Mix: False
Reported Qty: 5.0000000000000001E- K
Kilo Qty: 5.0000000000000001E-3
Density No: 0
Density Qty: Not reported

Facility ID: 3932898
Data Year: 2008
Description: Laboratory Analytical Waste Solids - D003
Mix: False
Reported Qty: 2.5000000000000001E- K
Kilo Qty: 2.5000000000000001E-2
Density No: 0
Density Qty: Not reported

Facility ID: 3932898
Data Year: 2008
Description: Laboratory Analytical Waste Solids - D009
Mix: False
Reported Qty: 0.001 K
Kilo Qty: 0.001
Density No: 0
Density Qty: Not reported

Facility ID: 3932898
Data Year: 2008
Description: Laboratory Analytical Waste Solids - WT02
Mix: False
Reported Qty: 5.0000000000000003E- K
Kilo Qty: 5.0000000000000003E-2
Density No: 0
Density Qty: Not reported

Facility ID: 3932898
Data Year: 2008
Description: Laboratory Analytical Waste Solids - WT02, U188
Mix: False
Reported Qty: 1.4950000000000001 K
Kilo Qty: 1.4950000000000001
Density No: 0
Density Qty: Not reported

Facility ID: 3932898
Data Year: 2008
Description: Laboratory Analytical Solids - Non-acute - DW - EtBr Gels

CENTER FOR INFECTIOUS DISEASE RESEARCH (Continued) **1007265706**

Mix: False
Reported Qty: 400 LB
Kilo Qty: 181.44000312076807
Density No: 0
Density Qty: Not reported

Facility ID: 3932898
Data Year: 2008
Description: Laboratory Analytical Liquids - D001, D002, D022
Mix: False
Reported Qty: 20 GAL
Kilo Qty: 68.138555751183162
Density No: 0.90000000000000002
Density Qty: SPG

Facility ID: 3932898
Data Year: 2008
Description: Laboratory Analytical Liquids - D001
Mix: False
Reported Qty: 40 GAL
Kilo Qty: 151.41901278040703
Density No: 1
Density Qty: SPG

Facility ID: 3932898
Data Year: 2008
Description: Laboratory Analytical Liquids - WT02
Mix: False
Reported Qty: 0.55500000000000005 GAL
Kilo Qty: 2.8782861591895625
Density No: 1.3700000000000001
Density Qty: SPG

Facility ID: 3932898
Data Year: 2008
Description: Laboratory Analytical Liquids - D001, D003
Mix: False
Reported Qty: 0.28000000000000003 GAL
Kilo Qty: 0.82674780978102258
Density No: 0.78000000000000003
Density Qty: SPG

Facility ID: 3932898
Data Year: 2008
Description: Treatment by Generator - Base Neutralization
Mix: False
Reported Qty: 1.121 GAL
Kilo Qty: 4.667869616487998
Density No: 1.1000000000000001
Density Qty: SPG

Facility ID: 3932898
Data Year: 2008
Description: Treatment by Generator - Acid Neutralization
Mix: False
Reported Qty: 5.2400000000000002 GAL
Kilo Qty: 21.819479741656657

CENTER FOR INFECTIOUS DISEASE RESEARCH (Continued) **1007265706**

Density No: 1.1000000000000001
Density Qty: SPG

Facility ID: 3932898
Data Year: 2008
Description: Laboratory Analytical Liquids - D002
Mix: False
Reported Qty: 3.6110000000000002 GAL
Kilo Qty: 26.190477241687386
Density No: 1.9159999999999999
Density Qty: SPG

Facility ID: 3932898
Data Year: 2008
Description: Laboratory Analytical Liquids - D001, D002
Mix: False
Reported Qty: 0.39800000000000002 GAL
Kilo Qty: 1.6075626620351082
Density No: 1.0669999999999999
Density Qty: SPG

Facility ID: 3932898
Data Year: 2008
Description: Waste Mercury for Reclamation
Mix: False
Reported Qty: 5.0000000000000001E- K
Kilo Qty: 5.0000000000000001E-3
Density No: 0
Density Qty: Not reported

Facility ID: 3932898
Data Year: 2009
Description: Treatment by Generator - Base Neutralization
Mix: False
Reported Qty: 3.1303999999999998 GAL
Kilo Qty: 13.035057134214121
Density No: 1.1000000000000001
Density Qty: SPG

Facility ID: 3932898
Data Year: 2009
Description: Treatment by Generator - Acid Neutralization
Mix: False
Reported Qty: 0.42270000000000002 GAL
Kilo Qty: 1.7601324593126466
Density No: 1.1000000000000001
Density Qty: SPG

Facility ID: 3932898
Data Year: 2009
Description: Lab Analytical Waste - Liquid - D001, D022, F003, U112, U122, WT02
Mix: False
Reported Qty: 30 GAL
Kilo Qty: 107.88604660604001
Density No: 0.94999999999999996
Density Qty: SPG

CENTER FOR INFECTIOUS DISEASE RESEARCH (Continued) **1007265706**

Facility ID: 3932898
Data Year: 2009
Description: Lab Analytical Waste - Liquid - WT02, U007, U188
Mix: False
Reported Qty: 0.61019999999999996 GAL
Kilo Qty: 2.3838137452439931
Density No: 1.032
Density Qty: SPG

Facility ID: 3932898
Data Year: 2009
Description: Off Spec Chemical - liquid - WT02, U122
Mix: False
Reported Qty: 6.8699999999999997E- GAL
Kilo Qty: 0.25226028981683857
Density No: 0.96999999999999997
Density Qty: SPG

Shipments Sent:

Facility ID: 3932898
Data Year: 2008
Shipment sent data: 12/12/2008
Reported Qty: 0.005 K
Kilo Qty: 0.005

Facility ID: 3932898
Data Year: 2008
Shipment sent data: 12/12/2008
Reported Qty: 0.025 K
Kilo Qty: 0.025

Facility ID: 3932898
Data Year: 2008
Shipment sent data: 12/12/2008
Reported Qty: 0.001 K
Kilo Qty: 0.001

Facility ID: 3932898
Data Year: 2008
Shipment sent data: 12/12/2008
Reported Qty: 0.012 K
Kilo Qty: 0.012

Facility ID: 3932898
Data Year: 2008
Shipment sent data: 6/27/2008
Reported Qty: 0.038 K
Kilo Qty: 0.038

Facility ID: 3932898
Data Year: 2008
Shipment sent data: 12/12/2008
Reported Qty: 1.495 K
Kilo Qty: 1.495

Facility ID: 3932898
Data Year: 2008

CENTER FOR INFECTIOUS DISEASE RESEARCH (Continued) **1007265706**

Shipment sent data: 12/12/2008
Reported Qty: 200 LB
Kilo Qty: 90.720001560384

Facility ID: 3932898
Data Year: 2008
Shipment sent data: 6/27/2008
Reported Qty: 200 LB
Kilo Qty: 90.720001560384

Facility ID: 3932898
Data Year: 2008
Shipment sent data: 6/27/2008
Reported Qty: 20 GAL
Kilo Qty: 68.1385557511832

Facility ID: 3932898
Data Year: 2008
Shipment sent data: 12/12/2008
Reported Qty: 20 GAL
Kilo Qty: 75.7095063902035

Facility ID: 3932898
Data Year: 2008
Shipment sent data: 6/27/2008
Reported Qty: 20 GAL
Kilo Qty: 75.7095063902035

Facility ID: 3932898
Data Year: 2008
Shipment sent data: 6/27/2008
Reported Qty: 0.555 GAL
Kilo Qty: 2.87828615918956

Facility ID: 3932898
Data Year: 2008
Shipment sent data: 6/27/2008
Reported Qty: 0.28 GAL
Kilo Qty: 0.826747809781023

Facility ID: 3932898
Data Year: 2008
Shipment sent data: 12/12/2008
Reported Qty: 3.302 GAL
Kilo Qty: 23.9493092916233

Facility ID: 3932898
Data Year: 2008
Shipment sent data: 6/27/2008
Reported Qty: 0.309 GAL
Kilo Qty: 2.24116795006408

Facility ID: 3932898
Data Year: 2008
Shipment sent data: 12/12/2008
Reported Qty: 0.232 GAL
Kilo Qty: 0.937071702492827

CENTER FOR INFECTIOUS DISEASE RESEARCH (Continued) **1007265706**

Facility ID: 3932898
Data Year: 2008
Shipment sent data: 6/27/2008
Reported Qty: 0.166 GAL
Kilo Qty: 0.670490959542281

Facility ID: 3932898
Data Year: 2008
Shipment sent data: 6/27/2008
Reported Qty: 0.005 K
Kilo Qty: 0.005

Facility ID: 3932898
Data Year: 2009
Shipment sent data: 6/11/2009
Reported Qty: 30 GAL
Kilo Qty: 107.88604660604

Facility ID: 3932898
Data Year: 2009
Shipment sent data: 6/11/2009
Reported Qty: 0.6102 GAL
Kilo Qty: 2.38381374524399

Waste Stream Comments:
Facility ID: 3932898
Data Year: 2014
Comments: Mixture of solid and liquid corrosive wastes. Therefore, both D002 and WSC2 are correctly applied.

Facility ID: 3932898
Data Year: 2014
Comments: Mixture of solid and liquid corrosive wastes. Therefore, both D002 and WSC2 are correctly applied.

Facility ID: 3932898
Data Year: 2014
Comments: A-3 - U220

Facility ID: 3932898
Data Year: 2014
Comments: Mixture of solid and liquid corrosive wastes. Therefore, both D002 and WSC2 are correctly applied.

Facility Site ID Number: 3932898
EPA ID: WAH000022588
NAICS: 541711
SWC Desc: WT01,WT02,WSC2,WP02,WP03
FWC Desc: D001,D002,D003,D004,D009,D011,U188,U007,U112,U220,U154,U239,P105,U123, 122,U044,U236,U003,U002,U031,D022,F003
Form Comm: Treatment by generator - Acid/Base Neutralization. We will comply with the standards outlined in Technical Information Memorandum (TIM) #96-412, Treatment by Generator, and will meet the requirements of the Dangerous Waste Regulations, Chapter 173-303 WAC.
Data Year: 2014
Permit by Rule: False

CENTER FOR INFECTIOUS DISEASE RESEARCH (Continued) **1007265706**

Treatment by Generator:	True
Mixed radioactive waste:	False
Importer of hazardous waste:	False
Immediate recycler:	False
Treatment/Storage/Disposal/Recycling Facility:	False
Generator of dangerous fuel waste:	False
Generator marketing to burner:	False
Other marketers (i.e., blender, distributor, etc.):	False
Utility boiler burner:	False
Industry boiler burner:	False
Industrial Furnace:	False
Smelter defferal:	False
Universal waste - batteries - generate:	False
Universal waste - thermostats - generate:	False
Universal waste - mercury - generate:	False
Universal waste - lamps - generate:	False
Universal waste - batteries - accumulate:	False
Universal waste - thermostats - accumulate:	False
Universal waste - mercury - accumulate:	False
Universal waste - lamps - accumulate:	False
Destination Facility for Universal Waste:	False
Off-specification used oil burner - utility boiler:	False
Off-specification used oil burner - industrial boiler:	False
Off-specification used oil burner - industrial furnace:	False
Tax Reg #:	600505165
Business Type:	research laboratory
Mail Name:	Seattle Biomedical Research Institute
Mail addr line1:	307 Westlake Ave N
Mail addr line2:	Ste 500
Mail city,st,zip:	Seattle, WA 98109-5219
Mail country:	UNITED STATES
Legal org name:	307 Westlake LLC c/o Vulcan Inc
Legal org type:	Private
Legal addr line1:	505 Fifth Ave S
Legal addr line2:	Ste 900
Legal city,st,zip:	Seattle, WA 98104
Legal country:	UNITED STATES
Legal phone nbr:	(206)342-2000
Legal effective date:	01/01/2002
Land org name:	307 Westlake LLC c/o Vulcan Inc
Land org type:	Private
Land person name:	Not reported
Land addr line1:	505 Fifth Ave S
Land addr line2:	Ste 900
Land city,st,zip:	Seattle, WA 98104
Land country:	UNITED STATES
Land phone nbr:	(206)342-2000
Operator org name:	Seattle Biomedical Research Institute
Operator org type:	Private
Operator addr line1:	307 Westlake Ave N
Operator addr line2:	Ste 500
Operator city,st,zip:	Seattle, WA 98109-5219
Operator country:	UNITED STATES
Operator phone nbr:	(206)256-7314
Operator effective date:	Not reported
Site contact name:	Karen Kuter
Site contact addr line1:	307 Westlake Ave N

CENTER FOR INFECTIOUS DISEASE RESEARCH (Continued) **1007265706**

Site contact addr line2:	Ste 500
Site Contact City/State/ Zip:	Seattle, WA 98109-5219
Site Contact Country:	UNITED STATES
Site Contact Phone #:	(206)256-7469
Site Contact EMail:	karen.kuter@seattlebiomed.org
Form Contact NAME:	Karen Kuter
Form Contact ADDR LINE1:	307 Westlake Ave N
Form Contact ADDR LINE2:	Ste 500
Form Contact City,ST,Zip:	Seattle, WA 98109-5219
Form Contact Country:	UNITED STATES
Form Contact Phone #:	(206)256-7469
Form Contact EMail:	karen.kuter@seattlebiomed.org
Gen Status CD:	MQG
Monthly Generation:	True
Batch Generation:	False
One Time Generation:	False
Transport Own Waste:	False
Tranports Other Waste:	False
Recycler Onsite:	False
Transfer Facility:	False
Other Exemption:	Not reported
UW Battery Gen:	False
Used Oil Transporter:	False
Used Oil Transfer Facility:	False
Used Oil Processor:	False
Used Oil Refiner:	False
Used Oil Fuel Marketer Directs Shipments:	False
Used Oil Fuel Marketer Meets Specs:	False

Waste Streams Generated:

Facility ID:	3932898
Data Year:	2008
Description:	Laboratory Analytical Waste Solids - WT01
Mix:	False
Reported Qty:	5.0000000000000001E- K
Kilo Qty:	5.0000000000000001E-3
Density No:	0
Density Qty:	Not reported

Facility ID:	3932898
Data Year:	2008
Description:	Laboratory Analytical Waste Solids - D003
Mix:	False
Reported Qty:	2.5000000000000001E- K
Kilo Qty:	2.5000000000000001E-2
Density No:	0
Density Qty:	Not reported

Facility ID:	3932898
Data Year:	2008
Description:	Laboratory Analytical Waste Solids - D009
Mix:	False
Reported Qty:	0.001 K
Kilo Qty:	0.001
Density No:	0
Density Qty:	Not reported

CENTER FOR INFECTIOUS DISEASE RESEARCH (Continued) **1007265706**

Facility ID: 3932898
Data Year: 2008
Description: Laboratory Analytical Waste Solids - WT02
Mix: False
Reported Qty: 5.0000000000000003E- K
Kilo Qty: 5.0000000000000003E-2
Density No: 0
Density Qty: Not reported

Facility ID: 3932898
Data Year: 2008
Description: Laboratory Analytical Waste Solids - WT02, U188
Mix: False
Reported Qty: 1.4950000000000001 K
Kilo Qty: 1.4950000000000001
Density No: 0
Density Qty: Not reported

Facility ID: 3932898
Data Year: 2008
Description: Laboratory Analytical Solids - Non-acute - DW - EtBr Gels
Mix: False
Reported Qty: 400 LB
Kilo Qty: 181.44000312076807
Density No: 0
Density Qty: Not reported

Facility ID: 3932898
Data Year: 2008
Description: Laboratory Analytical Liquids - D001, D002, D022
Mix: False
Reported Qty: 20 GAL
Kilo Qty: 68.138555751183162
Density No: 0.90000000000000002
Density Qty: SPG

Facility ID: 3932898
Data Year: 2008
Description: Laboratory Analytical Liquids - D001
Mix: False
Reported Qty: 40 GAL
Kilo Qty: 151.41901278040703
Density No: 1
Density Qty: SPG

Facility ID: 3932898
Data Year: 2008
Description: Laboratory Analytical Liquids - WT02
Mix: False
Reported Qty: 0.55500000000000005 GAL
Kilo Qty: 2.8782861591895625
Density No: 1.3700000000000001
Density Qty: SPG

Facility ID: 3932898
Data Year: 2008
Description: Laboratory Analytical Liquids - D001, D003

CENTER FOR INFECTIOUS DISEASE RESEARCH (Continued) **1007265706**

Mix: False
Reported Qty: 0.28000000000000003 GAL
Kilo Qty: 0.82674780978102258
Density No: 0.78000000000000003
Density Qty: SPG

Facility ID: 3932898
Data Year: 2008
Description: Treatment by Generator - Base Neutralization
Mix: False
Reported Qty: 1.121 GAL
Kilo Qty: 4.667869616487998
Density No: 1.1000000000000001
Density Qty: SPG

Facility ID: 3932898
Data Year: 2008
Description: Treatment by Generator - Acid Neutralization
Mix: False
Reported Qty: 5.2400000000000002 GAL
Kilo Qty: 21.819479741656657
Density No: 1.1000000000000001
Density Qty: SPG

Facility ID: 3932898
Data Year: 2008
Description: Laboratory Analytical Liquids - D002
Mix: False
Reported Qty: 3.6110000000000002 GAL
Kilo Qty: 26.190477241687386
Density No: 1.9159999999999999
Density Qty: SPG

Facility ID: 3932898
Data Year: 2008
Description: Laboratory Analytical Liquids - D001, D002
Mix: False
Reported Qty: 0.39800000000000002 GAL
Kilo Qty: 1.6075626620351082
Density No: 1.0669999999999999
Density Qty: SPG

Facility ID: 3932898
Data Year: 2008
Description: Waste Mercury for Reclamation
Mix: False
Reported Qty: 5.0000000000000001E- K
Kilo Qty: 5.0000000000000001E-3
Density No: 0
Density Qty: Not reported

Facility ID: 3932898
Data Year: 2009
Description: Treatment by Generator - Base Neutralization
Mix: False
Reported Qty: 3.1303999999999998 GAL
Kilo Qty: 13.035057134214121

CENTER FOR INFECTIOUS DISEASE RESEARCH (Continued) **1007265706**

Density No: 1.1000000000000001
Density Qty: SPG

Facility ID: 3932898
Data Year: 2009
Description: Treatment by Generator - Acid Neutralization
Mix: False
Reported Qty: 0.42270000000000002 GAL
Kilo Qty: 1.7601324593126466
Density No: 1.1000000000000001
Density Qty: SPG

Facility ID: 3932898
Data Year: 2009
Description: Lab Analytical Waste - Liquid - D001, D022, F003, U112, U122, WT02
Mix: False
Reported Qty: 30 GAL
Kilo Qty: 107.88604660604001
Density No: 0.94999999999999996
Density Qty: SPG

Facility ID: 3932898
Data Year: 2009
Description: Lab Analytical Waste - Liquid - WT02, U007, U188
Mix: False
Reported Qty: 0.61019999999999996 GAL
Kilo Qty: 2.3838137452439931
Density No: 1.032
Density Qty: SPG

Facility ID: 3932898
Data Year: 2009
Description: Off Spec Chemical - liquid - WT02, U122
Mix: False
Reported Qty: 6.8699999999999997E- GAL
Kilo Qty: 0.25226028981683857
Density No: 0.96999999999999997
Density Qty: SPG

Shipments Sent:

Facility ID: 3932898
Data Year: 2008
Shipment sent data: 12/12/2008
Reported Qty: 0.005 K
Kilo Qty: 0.005

Facility ID: 3932898
Data Year: 2008
Shipment sent data: 12/12/2008
Reported Qty: 0.025 K
Kilo Qty: 0.025

Facility ID: 3932898
Data Year: 2008
Shipment sent data: 12/12/2008
Reported Qty: 0.001 K
Kilo Qty: 0.001

CENTER FOR INFECTIOUS DISEASE RESEARCH (Continued) **1007265706**

Facility ID: 3932898
Data Year: 2008
Shipment sent data: 12/12/2008
Reported Qty: 0.012 K
Kilo Qty: 0.012

Facility ID: 3932898
Data Year: 2008
Shipment sent data: 6/27/2008
Reported Qty: 0.038 K
Kilo Qty: 0.038

Facility ID: 3932898
Data Year: 2008
Shipment sent data: 12/12/2008
Reported Qty: 1.495 K
Kilo Qty: 1.495

Facility ID: 3932898
Data Year: 2008
Shipment sent data: 12/12/2008
Reported Qty: 200 LB
Kilo Qty: 90.720001560384

Facility ID: 3932898
Data Year: 2008
Shipment sent data: 6/27/2008
Reported Qty: 200 LB
Kilo Qty: 90.720001560384

Facility ID: 3932898
Data Year: 2008
Shipment sent data: 6/27/2008
Reported Qty: 20 GAL
Kilo Qty: 68.1385557511832

Facility ID: 3932898
Data Year: 2008
Shipment sent data: 12/12/2008
Reported Qty: 20 GAL
Kilo Qty: 75.7095063902035

Facility ID: 3932898
Data Year: 2008
Shipment sent data: 6/27/2008
Reported Qty: 20 GAL
Kilo Qty: 75.7095063902035

Facility ID: 3932898
Data Year: 2008
Shipment sent data: 6/27/2008
Reported Qty: 0.555 GAL
Kilo Qty: 2.87828615918956

Facility ID: 3932898
Data Year: 2008
Shipment sent data: 6/27/2008

CENTER FOR INFECTIOUS DISEASE RESEARCH (Continued) **1007265706**

Reported Qty: 0.28 GAL
Kilo Qty: 0.826747809781023

Facility ID: 3932898
Data Year: 2008
Shipment sent data: 12/12/2008
Reported Qty: 3.302 GAL
Kilo Qty: 23.9493092916233

Facility ID: 3932898
Data Year: 2008
Shipment sent data: 6/27/2008
Reported Qty: 0.309 GAL
Kilo Qty: 2.24116795006408

Facility ID: 3932898
Data Year: 2008
Shipment sent data: 12/12/2008
Reported Qty: 0.232 GAL
Kilo Qty: 0.937071702492827

Facility ID: 3932898
Data Year: 2008
Shipment sent data: 6/27/2008
Reported Qty: 0.166 GAL
Kilo Qty: 0.670490959542281

Facility ID: 3932898
Data Year: 2008
Shipment sent data: 6/27/2008
Reported Qty: 0.005 K
Kilo Qty: 0.005

Facility ID: 3932898
Data Year: 2009
Shipment sent data: 6/11/2009
Reported Qty: 30 GAL
Kilo Qty: 107.88604660604

Facility ID: 3932898
Data Year: 2009
Shipment sent data: 6/11/2009
Reported Qty: 0.6102 GAL
Kilo Qty: 2.38381374524399

Waste Stream Comments:
Facility ID: 3932898
Data Year: 2014
Comments: Mixture of solid and liquid corrosive wastes. Therefore, both D002 and WSC2 are correctly applied.

Facility ID: 3932898
Data Year: 2014
Comments: Mixture of solid and liquid corrosive wastes. Therefore, both D002 and WSC2 are correctly applied.

Facility ID: 3932898

CENTER FOR INFECTIOUS DISEASE RESEARCH (Continued) **1007265706**

Data Year: 2014
Comments: A-3 - U220

Facility ID: 3932898
Data Year: 2014
Comments: Mixture of solid and liquid corrosive wastes. Therefore, both D002 and WSC2 are correctly applied.

Facility Site ID Number:	3932898
EPA ID:	WAH000022588
NAICS:	541711
SWC Desc:	WT02,WT01,WSC2,WP02,WP03,WP01
FWC Desc:	D001,D002,D003,D004,D009,D011,U188,U177,U112,U220,U154,U239,P105,U123, 122,U044,U236,U003,U002,U031,D022,F003,U007
Form Comm:	Treatment by Generator - Acid/Base Neutralization. We will comply the standards outlined in in Technical Information Memorandum (TIM) #96-412, Treatment by Generator, and will meet the requirements of the Dangerous Waste Regulations, Chapter 173-303 WAC.
Data Year:	2015
Permit by Rule:	False
Treatment by Generator:	True
Mixed radioactive waste:	False
Importer of hazardous waste:	False
Immediate recycler:	False
Treatment/Storage/Disposal/Recycling Facility:	False
Generator of dangerous fuel waste:	False
Generator marketing to burner:	False
Other marketers (i.e., blender, distributor, etc.):	False
Utility boiler burner:	False
Industry boiler burner:	False
Industrial Furnace:	False
Smelter defferal:	False
Universal waste - batteries - generate:	False
Universal waste - thermostats - generate:	False
Universal waste - mercury - generate:	False
Universal waste - lamps - generate:	False
Universal waste - batteries - accumulate:	False
Universal waste - thermostats - accumulate:	False
Universal waste - mercury - accumulate:	False
Universal waste - lamps - accumulate:	False
Destination Facility for Universal Waste:	False
Off-specification used oil burner - utility boiler:	False
Off-specification used oil burner - industrial boiler:	False
Off-specification used oil burner - industrial furnace:	False
Tax Reg #:	600505165
Business Type:	research laboratory
Mail Name:	Center for Infectious Disease Research
Mail addr line1:	307 Westlake Ave N
Mail addr line2:	Ste 500
Mail city,st,zip:	Seattle, WA 98109-5219
Mail country:	UNITED STATES
Legal org name:	Center for Infectious Disease Research
Legal org type:	Private
Legal addr line1:	307 Westlake Ave N
Legal addr line2:	Ste 500
Legal city,st,zip:	Seattle, WA 98109-5219

CENTER FOR INFECTIOUS DISEASE RESEARCH (Continued) **1007265706**

Legal country:	UNITED STATES
Legal phone nbr:	(206)256-7200
Legal effective date:	01/01/2002
Land org name:	BMR Westlake LLC
Land org type:	Private
Land person name:	Not reported
Land addr line1:	17190 Bernardo Center Dr
Land city,st,zip:	San Diego, CA 92128
Land country:	UNITED STATES
Land phone nbr:	(858)485-9840
Operator org name:	Center for Infectious Disease Research
Operator org type:	Private
Operator addr line1:	307 Westlake Ave N
Operator addr line2:	Ste 500
Operator city,st,zip:	Seattle, WA 98109-5219
Operator country:	UNITED STATES
Operator phone nbr:	(206)256-7314
Operator effective date:	Not reported
Site contact name:	Mike Radder
Site contact addr line1:	307 Westlake Ave N
Site contact addr line2:	Ste 500
Site Contact City/State/ Zip:	Seattle, WA 98109-5219
Site Contact Country:	UNITED STATES
Site Contact Phone #:	(206)256-7469
Site Contact EMail:	mike.radder@CIDResearch.org
Form Contact NAME:	Mike Radder
Form Contact ADDR LINE1:	307 Westlake Ave N
Form Contact ADDR LINE2:	Ste 500
Form Contact City,ST,Zip:	Seattle, WA 98109-5219
Form Contact Country:	UNITED STATES
Form Contact Phone #:	(206)256-7469
Form Contact EMail:	mike.radder@CIDResearch.org
Gen Status CD:	MQG
Monthly Generation:	True
Batch Generation:	False
One Time Generation:	False
Transport Own Waste:	False
Tranports Other Waste:	False
Recycler Onsite:	False
Transfer Facility:	False
Other Exemption:	Not reported
UW Battery Gen:	False
Used Oil Transporter:	False
Used Oil Transfer Facility:	False
Used Oil Processor:	False
Used Oil Refiner:	False
Used Oil Fuel Marketer Directs Shipments:	False
Used Oil Fuel Marketer Meets Specs:	False

Waste Streams Generated:

Facility ID:	3932898
Data Year:	2008
Description:	Laboratory Analytical Waste Solids - WT01
Mix:	False
Reported Qty:	5.0000000000000001E- K
Kilo Qty:	5.0000000000000001E-3
Density No:	0

CENTER FOR INFECTIOUS DISEASE RESEARCH (Continued) **1007265706**

Density Qty: Not reported

Facility ID: 3932898
Data Year: 2008
Description: Laboratory Analytical Waste Solids - D003
Mix: False
Reported Qty: 2.5000000000000001E- K
Kilo Qty: 2.5000000000000001E-2
Density No: 0
Density Qty: Not reported

Facility ID: 3932898
Data Year: 2008
Description: Laboratory Analytical Waste Solids - D009
Mix: False
Reported Qty: 0.001 K
Kilo Qty: 0.001
Density No: 0
Density Qty: Not reported

Facility ID: 3932898
Data Year: 2008
Description: Laboratory Analytical Waste Solids - WT02
Mix: False
Reported Qty: 5.0000000000000003E- K
Kilo Qty: 5.0000000000000003E-2
Density No: 0
Density Qty: Not reported

Facility ID: 3932898
Data Year: 2008
Description: Laboratory Analytical Waste Solids - WT02, U188
Mix: False
Reported Qty: 1.4950000000000001 K
Kilo Qty: 1.4950000000000001
Density No: 0
Density Qty: Not reported

Facility ID: 3932898
Data Year: 2008
Description: Laboratory Analytical Solids - Non-acute - DW - EtBr Gels
Mix: False
Reported Qty: 400 LB
Kilo Qty: 181.44000312076807
Density No: 0
Density Qty: Not reported

Facility ID: 3932898
Data Year: 2008
Description: Laboratory Analytical Liquids - D001, D002, D022
Mix: False
Reported Qty: 20 GAL
Kilo Qty: 68.138555751183162
Density No: 0.90000000000000002
Density Qty: SPG

Facility ID: 3932898

CENTER FOR INFECTIOUS DISEASE RESEARCH (Continued) **1007265706**

Data Year: 2008
Description: Laboratory Analytical Liquids - D001
Mix: False
Reported Qty: 40 GAL
Kilo Qty: 151.41901278040703
Density No: 1
Density Qty: SPG

Facility ID: 3932898
Data Year: 2008
Description: Laboratory Analytical Liquids - WT02
Mix: False
Reported Qty: 0.55500000000000005 GAL
Kilo Qty: 2.8782861591895625
Density No: 1.3700000000000001
Density Qty: SPG

Facility ID: 3932898
Data Year: 2008
Description: Laboratory Analytical Liquids - D001, D003
Mix: False
Reported Qty: 0.28000000000000003 GAL
Kilo Qty: 0.82674780978102258
Density No: 0.78000000000000003
Density Qty: SPG

Facility ID: 3932898
Data Year: 2008
Description: Treatment by Generator - Base Neutralization
Mix: False
Reported Qty: 1.121 GAL
Kilo Qty: 4.667869616487998
Density No: 1.1000000000000001
Density Qty: SPG

Facility ID: 3932898
Data Year: 2008
Description: Treatment by Generator - Acid Neutralization
Mix: False
Reported Qty: 5.2400000000000002 GAL
Kilo Qty: 21.819479741656657
Density No: 1.1000000000000001
Density Qty: SPG

Facility ID: 3932898
Data Year: 2008
Description: Laboratory Analytical Liquids - D002
Mix: False
Reported Qty: 3.6110000000000002 GAL
Kilo Qty: 26.190477241687386
Density No: 1.9159999999999999
Density Qty: SPG

Facility ID: 3932898
Data Year: 2008
Description: Laboratory Analytical Liquids - D001, D002
Mix: False

CENTER FOR INFECTIOUS DISEASE RESEARCH (Continued) **1007265706**

Reported Qty: 0.39800000000000002 GAL
Kilo Qty: 1.6075626620351082
Density No: 1.0669999999999999
Density Qty: SPG

Facility ID: 3932898
Data Year: 2008
Description: Waste Mercury for Reclamation
Mix: False
Reported Qty: 5.0000000000000001E- K
Kilo Qty: 5.0000000000000001E-3
Density No: 0
Density Qty: Not reported

Facility ID: 3932898
Data Year: 2009
Description: Treatment by Generator - Base Neutralization
Mix: False
Reported Qty: 3.1303999999999998 GAL
Kilo Qty: 13.035057134214121
Density No: 1.1000000000000001
Density Qty: SPG

Facility ID: 3932898
Data Year: 2009
Description: Treatment by Generator - Acid Neutralization
Mix: False
Reported Qty: 0.42270000000000002 GAL
Kilo Qty: 1.7601324593126466
Density No: 1.1000000000000001
Density Qty: SPG

Facility ID: 3932898
Data Year: 2009
Description: Lab Analytical Waste - Liquid - D001, D022, F003, U112, U122, WT02
Mix: False
Reported Qty: 30 GAL
Kilo Qty: 107.88604660604001
Density No: 0.94999999999999996
Density Qty: SPG

Facility ID: 3932898
Data Year: 2009
Description: Lab Analytical Waste - Liquid - WT02, U007, U188
Mix: False
Reported Qty: 0.61019999999999996 GAL
Kilo Qty: 2.3838137452439931
Density No: 1.032
Density Qty: SPG

Facility ID: 3932898
Data Year: 2009
Description: Off Spec Chemical - liquid - WT02, U122
Mix: False
Reported Qty: 6.8699999999999997E- GAL
Kilo Qty: 0.25226028981683857
Density No: 0.96999999999999997

CENTER FOR INFECTIOUS DISEASE RESEARCH (Continued) **1007265706**

Density Qty: SPG

Shipments Sent:

Facility ID: 3932898
Data Year: 2008
Shipment sent data: 12/12/2008
Reported Qty: 0.005 K
Kilo Qty: 0.005

Facility ID: 3932898
Data Year: 2008
Shipment sent data: 12/12/2008
Reported Qty: 0.025 K
Kilo Qty: 0.025

Facility ID: 3932898
Data Year: 2008
Shipment sent data: 12/12/2008
Reported Qty: 0.001 K
Kilo Qty: 0.001

Facility ID: 3932898
Data Year: 2008
Shipment sent data: 12/12/2008
Reported Qty: 0.012 K
Kilo Qty: 0.012

Facility ID: 3932898
Data Year: 2008
Shipment sent data: 6/27/2008
Reported Qty: 0.038 K
Kilo Qty: 0.038

Facility ID: 3932898
Data Year: 2008
Shipment sent data: 12/12/2008
Reported Qty: 1.495 K
Kilo Qty: 1.495

Facility ID: 3932898
Data Year: 2008
Shipment sent data: 12/12/2008
Reported Qty: 200 LB
Kilo Qty: 90.720001560384

Facility ID: 3932898
Data Year: 2008
Shipment sent data: 6/27/2008
Reported Qty: 200 LB
Kilo Qty: 90.720001560384

Facility ID: 3932898
Data Year: 2008
Shipment sent data: 6/27/2008
Reported Qty: 20 GAL
Kilo Qty: 68.1385557511832

CENTER FOR INFECTIOUS DISEASE RESEARCH (Continued) **1007265706**

Facility ID: 3932898
Data Year: 2008
Shipment sent data: 12/12/2008
Reported Qty: 20 GAL
Kilo Qty: 75.7095063902035

Facility ID: 3932898
Data Year: 2008
Shipment sent data: 6/27/2008
Reported Qty: 20 GAL
Kilo Qty: 75.7095063902035

Facility ID: 3932898
Data Year: 2008
Shipment sent data: 6/27/2008
Reported Qty: 0.555 GAL
Kilo Qty: 2.87828615918956

Facility ID: 3932898
Data Year: 2008
Shipment sent data: 6/27/2008
Reported Qty: 0.28 GAL
Kilo Qty: 0.826747809781023

Facility ID: 3932898
Data Year: 2008
Shipment sent data: 12/12/2008
Reported Qty: 3.302 GAL
Kilo Qty: 23.9493092916233

Facility ID: 3932898
Data Year: 2008
Shipment sent data: 6/27/2008
Reported Qty: 0.309 GAL
Kilo Qty: 2.24116795006408

Facility ID: 3932898
Data Year: 2008
Shipment sent data: 12/12/2008
Reported Qty: 0.232 GAL
Kilo Qty: 0.937071702492827

Facility ID: 3932898
Data Year: 2008
Shipment sent data: 6/27/2008
Reported Qty: 0.166 GAL
Kilo Qty: 0.670490959542281

Facility ID: 3932898
Data Year: 2008
Shipment sent data: 6/27/2008
Reported Qty: 0.005 K
Kilo Qty: 0.005

Facility ID: 3932898
Data Year: 2009
Shipment sent data: 6/11/2009

CENTER FOR INFECTIOUS DISEASE RESEARCH (Continued) **1007265706**

Reported Qty: 30 GAL
Kilo Qty: 107.88604660604

Facility ID: 3932898
Data Year: 2009
Shipment sent data: 6/11/2009
Reported Qty: 0.6102 GAL
Kilo Qty: 2.38381374524399

Waste Stream Comments:
Facility ID: 3932898
Data Year: 2014
Comments: Mixture of solid and liquid corrosive wastes. Therefore, both D002 and WSC2 are correctly applied.

Facility ID: 3932898
Data Year: 2014
Comments: Mixture of solid and liquid corrosive wastes. Therefore, both D002 and WSC2 are correctly applied.

Facility ID: 3932898
Data Year: 2014
Comments: A-3 - U220

Facility ID: 3932898
Data Year: 2014
Comments: Mixture of solid and liquid corrosive wastes. Therefore, both D002 and WSC2 are correctly applied.

Facility Site ID Number: 3932898
EPA ID: WAH000022588
NAICS: 541711
SWC Desc: WT02
FWC Desc: D001, D002, P105, U010, P048, F003 D022, D009, U007
Form Comm: Not reported
Data Year: 2011
Permit by Rule: False
Treatment by Generator: True
Mixed radioactive waste: False
Importer of hazardous waste: False
Immediate recycler: False
Treatment/Storage/Disposal/Recycling Facility: False
Generator of dangerous fuel waste: False
Generator marketing to burner: False
Other marketers (i.e., blender, distributor, etc.): False
Utility boiler burner: False
Industry boiler burner: False
Industrial Furnace: False
Smelter defferal: False
Universal waste - batteries - generate: False
Universal waste - thermostats - generate: False
Universal waste - mercury - generate: False
Universal waste - lamps - generate: False
Universal waste - batteries - accumulate: False
Universal waste - thermostats - accumulate: False
Universal waste - mercury - accumulate: False

CENTER FOR INFECTIOUS DISEASE RESEARCH (Continued) **1007265706**

Universal waste - lamps - accumulate:	False
Destination Facility for Universal Waste:	False
Off-specification used oil burner - utility boiler:	False
Off-specification used oil burner - industrial boiler:	False
Off-specification used oil burner - industrial furnace:	False
Tax Reg #:	600505165
Business Type:	research laboratory
Mail Name:	Seattle Biomedical Research Institute
Mail addr line1:	307 Westlake Ave N
Mail addr line2:	Ste 500
Mail city,st,zip:	Seattle, WA 98109-5219
Mail country:	UNITED STATES
Legal org name:	307 Westlake LLC c/o Vulcan Inc
Legal org type:	Private
Legal addr line1:	505 Fifth Ave S
Legal addr line2:	Ste 900
Legal city,st,zip:	Seattle, WA 98104
Legal country:	UNITED STATES
Legal phone nbr:	(206)342-2000
Legal effective date:	01/01/2002
Land org name:	307 Westlake LLC c/o Vulcan Inc
Land org type:	Private
Land person name:	Not reported
Land addr line1:	505 Fifth Ave S
Land addr line2:	Ste 900
Land city,st,zip:	Seattle, WA 98104
Land country:	UNITED STATES
Land phone nbr:	(206)342-2000
Operator org name:	Seattle Biomedical Research Institute
Operator org type:	Private
Operator addr line1:	307 Westlake Ave N
Operator addr line2:	Ste 500
Operator city,st,zip:	Seattle, WA 98109-5219
Operator country:	UNITED STATES
Operator phone nbr:	(206)256-7314
Operator effective date:	Not reported
Site contact name:	Karen Kuter
Site contact addr line1:	307 Westlake Ave N
Site contact addr line2:	Ste 500
Site Contact City/State/ Zip:	Seattle, WA 98109-5219
Site Contact Country:	UNITED STATES
Site Contact Phone #:	(206)256-7469
Site Contact EMail:	karen.kuter@seattlebiomed.org
Form Contact NAME:	Karen Kuter
Form Contact ADDR LINE1:	307 Westlake Ave N
Form Contact ADDR LINE2:	Ste 500
Form Contact City,ST,Zip:	Seattle, WA 98109-5219
Form Contact Country:	UNITED STATES
Form Contact Phone #:	(206)256-7469
Form Contact EMail:	karen.kuter@seattlebiomed.org
Gen Status CD:	MQG
Monthly Generation:	True
Batch Generation:	False
One Time Generation:	False
Transport Own Waste:	False
Tranports Other Waste:	False
Recycler Onsite:	False

CENTER FOR INFECTIOUS DISEASE RESEARCH (Continued) **1007265706**

Transfer Facility: False
Other Exemption: Not reported
UW Battery Gen: False
Used Oil Transporter: False
Used Oil Transfer Facility: False
Used Oil Processor: False
Used Oil Refiner: False
Used Oil Fuel Marketer Directs Shipments: False
Used Oil Fuel Marketer Meets Specs: False

Waste Streams Generated:

Facility ID: 3932898
Data Year: 2008
Description: Laboratory Analytical Waste Solids - WT01
Mix: False
Reported Qty: 5.0000000000000001E- K
Kilo Qty: 5.0000000000000001E-3
Density No: 0
Density Qty: Not reported

Facility ID: 3932898
Data Year: 2008
Description: Laboratory Analytical Waste Solids - D003
Mix: False
Reported Qty: 2.5000000000000001E- K
Kilo Qty: 2.5000000000000001E-2
Density No: 0
Density Qty: Not reported

Facility ID: 3932898
Data Year: 2008
Description: Laboratory Analytical Waste Solids - D009
Mix: False
Reported Qty: 0.001 K
Kilo Qty: 0.001
Density No: 0
Density Qty: Not reported

Facility ID: 3932898
Data Year: 2008
Description: Laboratory Analytical Waste Solids - WT02
Mix: False
Reported Qty: 5.0000000000000003E- K
Kilo Qty: 5.0000000000000003E-2
Density No: 0
Density Qty: Not reported

Facility ID: 3932898
Data Year: 2008
Description: Laboratory Analytical Waste Solids - WT02, U188
Mix: False
Reported Qty: 1.4950000000000001 K
Kilo Qty: 1.4950000000000001
Density No: 0
Density Qty: Not reported

Facility ID: 3932898

CENTER FOR INFECTIOUS DISEASE RESEARCH (Continued) **1007265706**

Data Year: 2008
Description: Laboratory Analytical Solids - Non-acute - DW - EtBr Gels
Mix: False
Reported Qty: 400 LB
Kilo Qty: 181.44000312076807
Density No: 0
Density Qty: Not reported

Facility ID: 3932898
Data Year: 2008
Description: Laboratory Analytical Liquids - D001, D002, D022
Mix: False
Reported Qty: 20 GAL
Kilo Qty: 68.138555751183162
Density No: 0.90000000000000002
Density Qty: SPG

Facility ID: 3932898
Data Year: 2008
Description: Laboratory Analytical Liquids - D001
Mix: False
Reported Qty: 40 GAL
Kilo Qty: 151.41901278040703
Density No: 1
Density Qty: SPG

Facility ID: 3932898
Data Year: 2008
Description: Laboratory Analytical Liquids - WT02
Mix: False
Reported Qty: 0.55500000000000005 GAL
Kilo Qty: 2.8782861591895625
Density No: 1.3700000000000001
Density Qty: SPG

Facility ID: 3932898
Data Year: 2008
Description: Laboratory Analytical Liquids - D001, D003
Mix: False
Reported Qty: 0.28000000000000003 GAL
Kilo Qty: 0.82674780978102258
Density No: 0.78000000000000003
Density Qty: SPG

Facility ID: 3932898
Data Year: 2008
Description: Treatment by Generator - Base Neutralization
Mix: False
Reported Qty: 1.121 GAL
Kilo Qty: 4.667869616487998
Density No: 1.1000000000000001
Density Qty: SPG

Facility ID: 3932898
Data Year: 2008
Description: Treatment by Generator - Acid Neutralization
Mix: False

CENTER FOR INFECTIOUS DISEASE RESEARCH (Continued) **1007265706**

Reported Qty: 5.2400000000000002 GAL
Kilo Qty: 21.819479741656657
Density No: 1.1000000000000001
Density Qty: SPG

Facility ID: 3932898
Data Year: 2008
Description: Laboratory Analytical Liquids - D002
Mix: False
Reported Qty: 3.6110000000000002 GAL
Kilo Qty: 26.190477241687386
Density No: 1.9159999999999999
Density Qty: SPG

Facility ID: 3932898
Data Year: 2008
Description: Laboratory Analytical Liquids - D001, D002
Mix: False
Reported Qty: 0.39800000000000002 GAL
Kilo Qty: 1.6075626620351082
Density No: 1.0669999999999999
Density Qty: SPG

Facility ID: 3932898
Data Year: 2008
Description: Waste Mercury for Reclamation
Mix: False
Reported Qty: 5.0000000000000001E- K
Kilo Qty: 5.0000000000000001E-3
Density No: 0
Density Qty: Not reported

Facility ID: 3932898
Data Year: 2009
Description: Treatment by Generator - Base Neutralization
Mix: False
Reported Qty: 3.1303999999999998 GAL
Kilo Qty: 13.035057134214121
Density No: 1.1000000000000001
Density Qty: SPG

Facility ID: 3932898
Data Year: 2009
Description: Treatment by Generator - Acid Neutralization
Mix: False
Reported Qty: 0.42270000000000002 GAL
Kilo Qty: 1.7601324593126466
Density No: 1.1000000000000001
Density Qty: SPG

Facility ID: 3932898
Data Year: 2009
Description: Lab Analytical Waste - Liquid - D001, D022, F003, U112, U122, WT02
Mix: False
Reported Qty: 30 GAL
Kilo Qty: 107.88604660604001
Density No: 0.94999999999999996

CENTER FOR INFECTIOUS DISEASE RESEARCH (Continued) **1007265706**

Density Qty: SPG

Facility ID: 3932898
Data Year: 2009
Description: Lab Analytical Waste - Liquid - WT02, U007, U188
Mix: False
Reported Qty: 0.61019999999999996 GAL
Kilo Qty: 2.3838137452439931
Density No: 1.032
Density Qty: SPG

Facility ID: 3932898
Data Year: 2009
Description: Off Spec Chemical - liquid - WT02, U122
Mix: False
Reported Qty: 6.8699999999999997E- GAL
Kilo Qty: 0.25226028981683857
Density No: 0.96999999999999997
Density Qty: SPG

Shipments Sent:

Facility ID: 3932898
Data Year: 2008
Shipment sent data: 12/12/2008
Reported Qty: 0.005 K
Kilo Qty: 0.005

Facility ID: 3932898
Data Year: 2008
Shipment sent data: 12/12/2008
Reported Qty: 0.025 K
Kilo Qty: 0.025

Facility ID: 3932898
Data Year: 2008
Shipment sent data: 12/12/2008
Reported Qty: 0.001 K
Kilo Qty: 0.001

Facility ID: 3932898
Data Year: 2008
Shipment sent data: 12/12/2008
Reported Qty: 0.012 K
Kilo Qty: 0.012

Facility ID: 3932898
Data Year: 2008
Shipment sent data: 6/27/2008
Reported Qty: 0.038 K
Kilo Qty: 0.038

Facility ID: 3932898
Data Year: 2008
Shipment sent data: 12/12/2008
Reported Qty: 1.495 K
Kilo Qty: 1.495

CENTER FOR INFECTIOUS DISEASE RESEARCH (Continued) **1007265706**

Facility ID: 3932898
Data Year: 2008
Shipment sent data: 12/12/2008
Reported Qty: 200 LB
Kilo Qty: 90.720001560384

Facility ID: 3932898
Data Year: 2008
Shipment sent data: 6/27/2008
Reported Qty: 200 LB
Kilo Qty: 90.720001560384

Facility ID: 3932898
Data Year: 2008
Shipment sent data: 6/27/2008
Reported Qty: 20 GAL
Kilo Qty: 68.1385557511832

Facility ID: 3932898
Data Year: 2008
Shipment sent data: 12/12/2008
Reported Qty: 20 GAL
Kilo Qty: 75.7095063902035

Facility ID: 3932898
Data Year: 2008
Shipment sent data: 6/27/2008
Reported Qty: 20 GAL
Kilo Qty: 75.7095063902035

Facility ID: 3932898
Data Year: 2008
Shipment sent data: 6/27/2008
Reported Qty: 0.555 GAL
Kilo Qty: 2.87828615918956

Facility ID: 3932898
Data Year: 2008
Shipment sent data: 6/27/2008
Reported Qty: 0.28 GAL
Kilo Qty: 0.826747809781023

Facility ID: 3932898
Data Year: 2008
Shipment sent data: 12/12/2008
Reported Qty: 3.302 GAL
Kilo Qty: 23.9493092916233

Facility ID: 3932898
Data Year: 2008
Shipment sent data: 6/27/2008
Reported Qty: 0.309 GAL
Kilo Qty: 2.24116795006408

Facility ID: 3932898
Data Year: 2008
Shipment sent data: 12/12/2008

CENTER FOR INFECTIOUS DISEASE RESEARCH (Continued) **1007265706**

Reported Qty: 0.232 GAL
Kilo Qty: 0.937071702492827

Facility ID: 3932898
Data Year: 2008
Shipment sent data: 6/27/2008
Reported Qty: 0.166 GAL
Kilo Qty: 0.670490959542281

Facility ID: 3932898
Data Year: 2008
Shipment sent data: 6/27/2008
Reported Qty: 0.005 K
Kilo Qty: 0.005

Facility ID: 3932898
Data Year: 2009
Shipment sent data: 6/11/2009
Reported Qty: 30 GAL
Kilo Qty: 107.88604660604

Facility ID: 3932898
Data Year: 2009
Shipment sent data: 6/11/2009
Reported Qty: 0.6102 GAL
Kilo Qty: 2.38381374524399

Waste Stream Comments:
Facility ID: 3932898
Data Year: 2014
Comments: Mixture of solid and liquid corrosive wastes. Therefore, both D002 and WSC2 are correctly applied.

Facility ID: 3932898
Data Year: 2014
Comments: Mixture of solid and liquid corrosive wastes. Therefore, both D002 and WSC2 are correctly applied.

Facility ID: 3932898
Data Year: 2014
Comments: A-3 - U220

Facility ID: 3932898
Data Year: 2014
Comments: Mixture of solid and liquid corrosive wastes. Therefore, both D002 and WSC2 are correctly applied.

Facility Site ID Number: 3932898
EPA ID: WAH000022588
NAICS: 54171
SWC Desc: WL02 WL01 WT02WT01, WT02
FWC Desc: D001 D002 D009 D022 P030 U246D001, D002, D003, D004, D007, D009, D010, D019, D022, D024, D031, F003, F004, F005, P010, P096, P105, U003, U007, U031, U069, U077, U103, U122, U123, U151, U164, U188, U190, U196, U220, U236, U239
Form Comm: The process for treatment by generator will be single stage/single

CENTER FOR INFECTIOUS DISEASE RESEARCH (Continued) **1007265706**

vessel elementary neutralization as specified by DOE publication number 96-417 in accordance with requirements of WAC 173-303 and TIM 96-412.

Data Year:	Not reported
Permit by Rule:	FALSE
Treatment by Generator:	TRUE
Mixed radioactive waste:	FALSE
Importer of hazardous waste:	FALSE
Immediate recycler:	FALSE
Treatment/Storage/Disposal/Recycling Facility:	FALSE
Generator of dangerous fuel waste:	FALSE
Generator marketing to burner:	FALSE
Other marketers (i.e., blender, distributor, etc.):	FALSE
Utility boiler burner:	FALSE
Industry boiler burner:	FALSE
Industrial Furnace:	FALSE
Smelter defferal:	FALSE
Universal waste - batteries - generate:	FALSE
Universal waste - thermostats - generate:	FALSE
Universal waste - mercury - generate:	FALSE
Universal waste - lamps - generate:	FALSE
Universal waste - batteries - accumulate:	FALSE
Universal waste - thermostats - accumulate:	FALSE
Universal waste - mercury - accumulate:	FALSE
Universal waste - lamps - accumulate:	FALSE
Destination Facility for Universal Waste:	FALSE
Off-specification used oil burner - utility boiler:	FALSE
Off-specification used oil burner - industrial boiler:	FALSE
Off-specification used oil burner - industrial furnace:	FALSE
Tax Reg #:	600505165
Business Type:	research laboratory
Mail Name:	Seattle Biomedical Research Institute
Mail addr line1:	307 Westlake Ave N
Mail addr line2:	Ste 500
Mail city,st,zip:	Seattle, WA 98109-5219
Mail country:	UNITED STATES
Legal org name:	307 Westlake LLC c/o Vulcan Inc
Legal org type:	Private
Legal addr line1:	505 Fifth Ave S
Legal addr line2:	Ste 900
Legal city,st,zip:	Seattle, WA 98104
Legal country:	UNITED STATES
Legal phone nbr:	(206)342-2000
Legal effective date:	01/01/2002
Land org name:	307 Westlake LLC c/o Vulcan Inc
Land org type:	Private
Land person name:	Not reported
Land addr line1:	505 Fifth Ave S
Land addr line2:	Ste 900
Land city,st,zip:	Seattle, WA 98104
Land country:	UNITED STATES
Land phone nbr:	(206)342-2000
Operator org name:	Seattle Biomedical Research Institute
Operator org type:	Private
Operator addr line1:	307 Westlake Ave N
Operator addr line2:	Ste 500
Operator city,st,zip:	Seattle, WA 98109-5219

CENTER FOR INFECTIOUS DISEASE RESEARCH (Continued) **1007265706**

Operator country:	UNITED STATES
Operator phone nbr:	(206)256-7314
Operator effective date:	Not reported
Site contact name:	Karen Kuter
Site contact addr line1:	307 Westlake Ave N
Site contact addr line2:	Ste 500
Site Contact City/State/ Zip:	Seattle, WA 98109-5219
Site Contact Country:	UNITED STATES
Site Contact Phone #:	(206)256-7469
Site Contact EMail:	karen.kuter@sbri.org
Form Contact NAME:	Karen Kuter
Form Contact ADDR LINE1:	307 Westlake Ave N
Form Contact ADDR LINE2:	Ste 500
Form Contact City,ST,Zip:	Seattle, WA 98109-5219
Form Contact Country:	UNITED STATES
Form Contact Phone #:	(206)256-7469
Form Contact EMail:	karen.kuter@sbri.org
Gen Status CD:	MQG
Monthly Generation:	TRUE
Batch Generation:	FALSE
One Time Generation:	FALSE
Transport Own Waste:	FALSE
Tranports Other Waste:	FALSE
Recycler Onsite:	FALSE
Transfer Facility:	FALSE
Other Exemption:	Not reported
UW Battery Gen:	FALSE
Used Oil Transporter:	FALSE
Used Oil Transfer Facility:	FALSE
Used Oil Processor:	FALSE
Used Oil Refiner:	FALSE
Used Oil Fuel Marketer Directs Shipments:	FALSE
Used Oil Fuel Marketer Meets Specs:	FALSE

Waste Streams Generated:

Facility ID:	3932898
Data Year:	2008
Description:	Laboratory Analytical Waste Solids - WT01
Mix:	False
Reported Qty:	5.0000000000000001E- K
Kilo Qty:	5.0000000000000001E-3
Density No:	0
Density Qty:	Not reported

Facility ID:	3932898
Data Year:	2008
Description:	Laboratory Analytical Waste Solids - D003
Mix:	False
Reported Qty:	2.5000000000000001E- K
Kilo Qty:	2.5000000000000001E-2
Density No:	0
Density Qty:	Not reported

Facility ID:	3932898
Data Year:	2008
Description:	Laboratory Analytical Waste Solids - D009
Mix:	False

CENTER FOR INFECTIOUS DISEASE RESEARCH (Continued) **1007265706**

Reported Qty: 0.001 K
Kilo Qty: 0.001
Density No: 0
Density Qty: Not reported

Facility ID: 3932898
Data Year: 2008
Description: Laboratory Analytical Waste Solids - WT02
Mix: False
Reported Qty: 5.0000000000000003E- K
Kilo Qty: 5.0000000000000003E-2
Density No: 0
Density Qty: Not reported

Facility ID: 3932898
Data Year: 2008
Description: Laboratory Analytical Waste Solids - WT02, U188
Mix: False
Reported Qty: 1.4950000000000001 K
Kilo Qty: 1.4950000000000001
Density No: 0
Density Qty: Not reported

Facility ID: 3932898
Data Year: 2008
Description: Laboratory Analytical Solids - Non-acute - DW - EtBr Gels
Mix: False
Reported Qty: 400 LB
Kilo Qty: 181.44000312076807
Density No: 0
Density Qty: Not reported

Facility ID: 3932898
Data Year: 2008
Description: Laboratory Analytical Liquids - D001, D002, D022
Mix: False
Reported Qty: 20 GAL
Kilo Qty: 68.138555751183162
Density No: 0.90000000000000002
Density Qty: SPG

Facility ID: 3932898
Data Year: 2008
Description: Laboratory Analytical Liquids - D001
Mix: False
Reported Qty: 40 GAL
Kilo Qty: 151.41901278040703
Density No: 1
Density Qty: SPG

Facility ID: 3932898
Data Year: 2008
Description: Laboratory Analytical Liquids - WT02
Mix: False
Reported Qty: 0.55500000000000005 GAL
Kilo Qty: 2.8782861591895625
Density No: 1.3700000000000001

CENTER FOR INFECTIOUS DISEASE RESEARCH (Continued) **1007265706**

Density Qty: SPG

Facility ID: 3932898
Data Year: 2008
Description: Laboratory Analytical Liquids - D001, D003
Mix: False
Reported Qty: 0.28000000000000003 GAL
Kilo Qty: 0.82674780978102258
Density No: 0.78000000000000003
Density Qty: SPG

Facility ID: 3932898
Data Year: 2008
Description: Treatment by Generator - Base Neutralization
Mix: False
Reported Qty: 1.121 GAL
Kilo Qty: 4.667869616487998
Density No: 1.1000000000000001
Density Qty: SPG

Facility ID: 3932898
Data Year: 2008
Description: Treatment by Generator - Acid Neutralization
Mix: False
Reported Qty: 5.2400000000000002 GAL
Kilo Qty: 21.819479741656657
Density No: 1.1000000000000001
Density Qty: SPG

Facility ID: 3932898
Data Year: 2008
Description: Laboratory Analytical Liquids - D002
Mix: False
Reported Qty: 3.6110000000000002 GAL
Kilo Qty: 26.190477241687386
Density No: 1.9159999999999999
Density Qty: SPG

Facility ID: 3932898
Data Year: 2008
Description: Laboratory Analytical Liquids - D001, D002
Mix: False
Reported Qty: 0.39800000000000002 GAL
Kilo Qty: 1.6075626620351082
Density No: 1.0669999999999999
Density Qty: SPG

Facility ID: 3932898
Data Year: 2008
Description: Waste Mercury for Reclamation
Mix: False
Reported Qty: 5.0000000000000001E- K
Kilo Qty: 5.0000000000000001E-3
Density No: 0
Density Qty: Not reported

Facility ID: 3932898

CENTER FOR INFECTIOUS DISEASE RESEARCH (Continued) **1007265706**

Data Year: 2009
Description: Treatment by Generator - Base Neutralization
Mix: False
Reported Qty: 3.1303999999999998 GAL
Kilo Qty: 13.035057134214121
Density No: 1.1000000000000001
Density Qty: SPG

Facility ID: 3932898
Data Year: 2009
Description: Treatment by Generator - Acid Neutralization
Mix: False
Reported Qty: 0.42270000000000002 GAL
Kilo Qty: 1.7601324593126466
Density No: 1.1000000000000001
Density Qty: SPG

Facility ID: 3932898
Data Year: 2009
Description: Lab Analytical Waste - Liquid - D001, D022, F003, U112, U122, WT02
Mix: False
Reported Qty: 30 GAL
Kilo Qty: 107.88604660604001
Density No: 0.94999999999999996
Density Qty: SPG

Facility ID: 3932898
Data Year: 2009
Description: Lab Analytical Waste - Liquid - WT02, U007, U188
Mix: False
Reported Qty: 0.61019999999999996 GAL
Kilo Qty: 2.3838137452439931
Density No: 1.032
Density Qty: SPG

Facility ID: 3932898
Data Year: 2009
Description: Off Spec Chemical - liquid - WT02, U122
Mix: False
Reported Qty: 6.8699999999999997E- GAL
Kilo Qty: 0.25226028981683857
Density No: 0.96999999999999997
Density Qty: SPG

Shipments Sent:
Facility ID: 3932898
Data Year: 2008
Shipment sent data: 12/12/2008
Reported Qty: 0.005 K
Kilo Qty: 0.005

Facility ID: 3932898
Data Year: 2008
Shipment sent data: 12/12/2008
Reported Qty: 0.025 K
Kilo Qty: 0.025

CENTER FOR INFECTIOUS DISEASE RESEARCH (Continued) **1007265706**

Facility ID: 3932898
Data Year: 2008
Shipment sent data: 12/12/2008
Reported Qty: 0.001 K
Kilo Qty: 0.001

Facility ID: 3932898
Data Year: 2008
Shipment sent data: 12/12/2008
Reported Qty: 0.012 K
Kilo Qty: 0.012

Facility ID: 3932898
Data Year: 2008
Shipment sent data: 6/27/2008
Reported Qty: 0.038 K
Kilo Qty: 0.038

Facility ID: 3932898
Data Year: 2008
Shipment sent data: 12/12/2008
Reported Qty: 1.495 K
Kilo Qty: 1.495

Facility ID: 3932898
Data Year: 2008
Shipment sent data: 12/12/2008
Reported Qty: 200 LB
Kilo Qty: 90.720001560384

Facility ID: 3932898
Data Year: 2008
Shipment sent data: 6/27/2008
Reported Qty: 200 LB
Kilo Qty: 90.720001560384

Facility ID: 3932898
Data Year: 2008
Shipment sent data: 6/27/2008
Reported Qty: 20 GAL
Kilo Qty: 68.1385557511832

Facility ID: 3932898
Data Year: 2008
Shipment sent data: 12/12/2008
Reported Qty: 20 GAL
Kilo Qty: 75.7095063902035

Facility ID: 3932898
Data Year: 2008
Shipment sent data: 6/27/2008
Reported Qty: 20 GAL
Kilo Qty: 75.7095063902035

Facility ID: 3932898
Data Year: 2008
Shipment sent data: 6/27/2008

CENTER FOR INFECTIOUS DISEASE RESEARCH (Continued) **1007265706**

Reported Qty: 0.555 GAL
Kilo Qty: 2.87828615918956

Facility ID: 3932898
Data Year: 2008
Shipment sent data: 6/27/2008
Reported Qty: 0.28 GAL
Kilo Qty: 0.826747809781023

Facility ID: 3932898
Data Year: 2008
Shipment sent data: 12/12/2008
Reported Qty: 3.302 GAL
Kilo Qty: 23.9493092916233

Facility ID: 3932898
Data Year: 2008
Shipment sent data: 6/27/2008
Reported Qty: 0.309 GAL
Kilo Qty: 2.24116795006408

Facility ID: 3932898
Data Year: 2008
Shipment sent data: 12/12/2008
Reported Qty: 0.232 GAL
Kilo Qty: 0.937071702492827

Facility ID: 3932898
Data Year: 2008
Shipment sent data: 6/27/2008
Reported Qty: 0.166 GAL
Kilo Qty: 0.670490959542281

Facility ID: 3932898
Data Year: 2008
Shipment sent data: 6/27/2008
Reported Qty: 0.005 K
Kilo Qty: 0.005

Facility ID: 3932898
Data Year: 2009
Shipment sent data: 6/11/2009
Reported Qty: 30 GAL
Kilo Qty: 107.88604660604

Facility ID: 3932898
Data Year: 2009
Shipment sent data: 6/11/2009
Reported Qty: 0.6102 GAL
Kilo Qty: 2.38381374524399

Waste Stream Comments:
Facility ID: 3932898
Data Year: 2014
Comments: Mixture of solid and liquid corrosive wastes. Therefore, both D002 and WSC2 are correctly applied.

CENTER FOR INFECTIOUS DISEASE RESEARCH (Continued) **1007265706**

Facility ID: 3932898
Data Year: 2014
Comments: Mixture of solid and liquid corrosive wastes. Therefore, both D002 and WSC2 are correctly applied.

Facility ID: 3932898
Data Year: 2014
Comments: A-3 - U220

Facility ID: 3932898
Data Year: 2014
Comments: Mixture of solid and liquid corrosive wastes. Therefore, both D002 and WSC2 are correctly applied.

Facility Site ID Number: 3932898
EPA ID: WAH000022588
NAICS: 54171
SWC Desc: Not reported
FWC Desc: D001, D002, D003, D009, D022, U151, U188
Form Comm: Not reported
Data Year: 2008
Permit by Rule: False
Treatment by Generator: True
Mixed radioactive waste: False
Importer of hazardous waste: False
Immediate recycler: False
Treatment/Storage/Disposal/Recycling Facility: False
Generator of dangerous fuel waste: False
Generator marketing to burner: False
Other marketers (i.e., blender, distributor, etc.): False
Utility boiler burner: False
Industry boiler burner: False
Industrial Furnace: False
Smelter defferal: False
Universal waste - batteries - generate: False
Universal waste - thermostats - generate: False
Universal waste - mercury - generate: False
Universal waste - lamps - generate: False
Universal waste - batteries - accumulate: False
Universal waste - thermostats - accumulate: False
Universal waste - mercury - accumulate: False
Universal waste - lamps - accumulate: False
Destination Facility for Universal Waste: False
Off-specification used oil burner - utility boiler: False
Off-specification used oil burner - industrial boiler: False
Off-specification used oil burner - industrial furnace: False
Tax Reg #: 600505165
Business Type: research laboratory
Mail Name: Seattle Biomedical Research Institute
Mail addr line1: 307 Westlake Ave N
Mail addr line2: Ste 500
Mail city,st,zip: Seattle, WA 98109-5219
Mail country: UNITED STATES
Legal org name: 307 Westlake LLC c/o Vulcan Inc
Legal org type: Private
Legal addr line1: 505 Fifth Ave S

CENTER FOR INFECTIOUS DISEASE RESEARCH (Continued) **1007265706**

Legal addr line2:	Ste 900
Legal city,st,zip:	Seattle, WA 98104
Legal country:	UNITED STATES
Legal phone nbr:	(206)342-2000
Legal effective date:	01/01/2002
Land org name:	307 Westlake LLC c/o Vulcan Inc
Land org type:	Private
Land person name:	Not reported
Land addr line1:	505 Fifth Ave S
Land addr line2:	Ste 900
Land city,st,zip:	Seattle, WA 98104
Land country:	UNITED STATES
Land phone nbr:	(206)342-2000
Operator org name:	Seattle Biomedical Research Institute
Operator org type:	Private
Operator addr line1:	307 Westlake Ave N
Operator addr line2:	Ste 500
Operator city,st,zip:	Seattle, WA 98109-5219
Operator country:	UNITED STATES
Operator phone nbr:	(206)256-7314
Operator effective date:	Not reported
Site contact name:	Karen Kuter
Site contact addr line1:	307 Westlake Ave N
Site contact addr line2:	Ste 500
Site Contact City/State/ Zip:	Seattle, WA 98109-5219
Site Contact Country:	UNITED STATES
Site Contact Phone #:	(206)256-7469
Site Contact EMail:	karen.kuter@sbri.org
Form Contact NAME:	Karen Kuter
Form Contact ADDR LINE1:	307 Westlake Ave N
Form Contact ADDR LINE2:	Ste 500
Form Contact City,ST,Zip:	Seattle, WA 98109-5219
Form Contact Country:	UNITED STATES
Form Contact Phone #:	(206)256-7469
Form Contact EMail:	karen.kuter@sbri.org
Gen Status CD:	MQG
Monthly Generation:	True
Batch Generation:	False
One Time Generation:	False
Transport Own Waste:	False
Tranports Other Waste:	False
Recycler Onsite:	False
Transfer Facility:	False
Other Exemption:	Not reported
UW Battery Gen:	False
Used Oil Transporter:	False
Used Oil Transfer Facility:	False
Used Oil Processor:	False
Used Oil Refiner:	False
Used Oil Fuel Marketer Directs Shipments:	False
Used Oil Fuel Marketer Meets Specs:	False

Waste Streams Generated:

Facility ID:	3932898
Data Year:	2008
Description:	Laboratory Analytical Waste Solids - WT01
Mix:	False

CENTER FOR INFECTIOUS DISEASE RESEARCH (Continued) **1007265706**

Reported Qty: 5.0000000000000001E- K
Kilo Qty: 5.0000000000000001E-3
Density No: 0
Density Qty: Not reported

Facility ID: 3932898
Data Year: 2008
Description: Laboratory Analytical Waste Solids - D003
Mix: False
Reported Qty: 2.5000000000000001E- K
Kilo Qty: 2.5000000000000001E-2
Density No: 0
Density Qty: Not reported

Facility ID: 3932898
Data Year: 2008
Description: Laboratory Analytical Waste Solids - D009
Mix: False
Reported Qty: 0.001 K
Kilo Qty: 0.001
Density No: 0
Density Qty: Not reported

Facility ID: 3932898
Data Year: 2008
Description: Laboratory Analytical Waste Solids - WT02
Mix: False
Reported Qty: 5.0000000000000003E- K
Kilo Qty: 5.0000000000000003E-2
Density No: 0
Density Qty: Not reported

Facility ID: 3932898
Data Year: 2008
Description: Laboratory Analytical Waste Solids - WT02, U188
Mix: False
Reported Qty: 1.4950000000000001 K
Kilo Qty: 1.4950000000000001
Density No: 0
Density Qty: Not reported

Facility ID: 3932898
Data Year: 2008
Description: Laboratory Analytical Solids - Non-acute - DW - EtBr Gels
Mix: False
Reported Qty: 400 LB
Kilo Qty: 181.44000312076807
Density No: 0
Density Qty: Not reported

Facility ID: 3932898
Data Year: 2008
Description: Laboratory Analytical Liquids - D001, D002, D022
Mix: False
Reported Qty: 20 GAL
Kilo Qty: 68.138555751183162
Density No: 0.90000000000000002

CENTER FOR INFECTIOUS DISEASE RESEARCH (Continued) **1007265706**

Density Qty: SPG

Facility ID: 3932898
Data Year: 2008
Description: Laboratory Analytical Liquids - D001
Mix: False
Reported Qty: 40 GAL
Kilo Qty: 151.41901278040703
Density No: 1
Density Qty: SPG

Facility ID: 3932898
Data Year: 2008
Description: Laboratory Analytical Liquids - WT02
Mix: False
Reported Qty: 0.55500000000000005 GAL
Kilo Qty: 2.8782861591895625
Density No: 1.3700000000000001
Density Qty: SPG

Facility ID: 3932898
Data Year: 2008
Description: Laboratory Analytical Liquids - D001, D003
Mix: False
Reported Qty: 0.28000000000000003 GAL
Kilo Qty: 0.82674780978102258
Density No: 0.78000000000000003
Density Qty: SPG

Facility ID: 3932898
Data Year: 2008
Description: Treatment by Generator - Base Neutralization
Mix: False
Reported Qty: 1.121 GAL
Kilo Qty: 4.667869616487998
Density No: 1.1000000000000001
Density Qty: SPG

Facility ID: 3932898
Data Year: 2008
Description: Treatment by Generator - Acid Neutralization
Mix: False
Reported Qty: 5.2400000000000002 GAL
Kilo Qty: 21.819479741656657
Density No: 1.1000000000000001
Density Qty: SPG

Facility ID: 3932898
Data Year: 2008
Description: Laboratory Analytical Liquids - D002
Mix: False
Reported Qty: 3.6110000000000002 GAL
Kilo Qty: 26.190477241687386
Density No: 1.9159999999999999
Density Qty: SPG

Facility ID: 3932898

CENTER FOR INFECTIOUS DISEASE RESEARCH (Continued) **1007265706**

Data Year: 2008
Description: Laboratory Analytical Liquids - D001, D002
Mix: False
Reported Qty: 0.39800000000000002 GAL
Kilo Qty: 1.6075626620351082
Density No: 1.0669999999999999
Density Qty: SPG

Facility ID: 3932898
Data Year: 2008
Description: Waste Mercury for Reclamation
Mix: False
Reported Qty: 5.0000000000000001E- K
Kilo Qty: 5.0000000000000001E-3
Density No: 0
Density Qty: Not reported

Facility ID: 3932898
Data Year: 2009
Description: Treatment by Generator - Base Neutralization
Mix: False
Reported Qty: 3.1303999999999998 GAL
Kilo Qty: 13.035057134214121
Density No: 1.1000000000000001
Density Qty: SPG

Facility ID: 3932898
Data Year: 2009
Description: Treatment by Generator - Acid Neutralization
Mix: False
Reported Qty: 0.42270000000000002 GAL
Kilo Qty: 1.7601324593126466
Density No: 1.1000000000000001
Density Qty: SPG

Facility ID: 3932898
Data Year: 2009
Description: Lab Analytical Waste - Liquid - D001, D022, F003, U112, U122, WT02
Mix: False
Reported Qty: 30 GAL
Kilo Qty: 107.88604660604001
Density No: 0.94999999999999996
Density Qty: SPG

Facility ID: 3932898
Data Year: 2009
Description: Lab Analytical Waste - Liquid - WT02, U007, U188
Mix: False
Reported Qty: 0.61019999999999996 GAL
Kilo Qty: 2.3838137452439931
Density No: 1.032
Density Qty: SPG

Facility ID: 3932898
Data Year: 2009
Description: Off Spec Chemical - liquid - WT02, U122
Mix: False

CENTER FOR INFECTIOUS DISEASE RESEARCH (Continued) **1007265706**

Reported Qty: 6.8699999999999997E- GAL
Kilo Qty: 0.25226028981683857
Density No: 0.96999999999999997
Density Qty: SPG

Shipments Sent:
Facility ID: 3932898
Data Year: 2008
Shipment sent data: 12/12/2008
Reported Qty: 0.005 K
Kilo Qty: 0.005

Facility ID: 3932898
Data Year: 2008
Shipment sent data: 12/12/2008
Reported Qty: 0.025 K
Kilo Qty: 0.025

Facility ID: 3932898
Data Year: 2008
Shipment sent data: 12/12/2008
Reported Qty: 0.001 K
Kilo Qty: 0.001

Facility ID: 3932898
Data Year: 2008
Shipment sent data: 12/12/2008
Reported Qty: 0.012 K
Kilo Qty: 0.012

Facility ID: 3932898
Data Year: 2008
Shipment sent data: 6/27/2008
Reported Qty: 0.038 K
Kilo Qty: 0.038

Facility ID: 3932898
Data Year: 2008
Shipment sent data: 12/12/2008
Reported Qty: 1.495 K
Kilo Qty: 1.495

Facility ID: 3932898
Data Year: 2008
Shipment sent data: 12/12/2008
Reported Qty: 200 LB
Kilo Qty: 90.720001560384

Facility ID: 3932898
Data Year: 2008
Shipment sent data: 6/27/2008
Reported Qty: 200 LB
Kilo Qty: 90.720001560384

Facility ID: 3932898
Data Year: 2008
Shipment sent data: 6/27/2008

CENTER FOR INFECTIOUS DISEASE RESEARCH (Continued) **1007265706**

Reported Qty: 20 GAL
Kilo Qty: 68.1385557511832

Facility ID: 3932898
Data Year: 2008
Shipment sent data: 12/12/2008
Reported Qty: 20 GAL
Kilo Qty: 75.7095063902035

Facility ID: 3932898
Data Year: 2008
Shipment sent data: 6/27/2008
Reported Qty: 20 GAL
Kilo Qty: 75.7095063902035

Facility ID: 3932898
Data Year: 2008
Shipment sent data: 6/27/2008
Reported Qty: 0.555 GAL
Kilo Qty: 2.87828615918956

Facility ID: 3932898
Data Year: 2008
Shipment sent data: 6/27/2008
Reported Qty: 0.28 GAL
Kilo Qty: 0.826747809781023

Facility ID: 3932898
Data Year: 2008
Shipment sent data: 12/12/2008
Reported Qty: 3.302 GAL
Kilo Qty: 23.9493092916233

Facility ID: 3932898
Data Year: 2008
Shipment sent data: 6/27/2008
Reported Qty: 0.309 GAL
Kilo Qty: 2.24116795006408

Facility ID: 3932898
Data Year: 2008
Shipment sent data: 12/12/2008
Reported Qty: 0.232 GAL
Kilo Qty: 0.937071702492827

Facility ID: 3932898
Data Year: 2008
Shipment sent data: 6/27/2008
Reported Qty: 0.166 GAL
Kilo Qty: 0.670490959542281

Facility ID: 3932898
Data Year: 2008
Shipment sent data: 6/27/2008
Reported Qty: 0.005 K
Kilo Qty: 0.005

CENTER FOR INFECTIOUS DISEASE RESEARCH (Continued) **1007265706**

Facility ID: 3932898
Data Year: 2009
Shipment sent data: 6/11/2009
Reported Qty: 30 GAL
Kilo Qty: 107.88604660604

Facility ID: 3932898
Data Year: 2009
Shipment sent data: 6/11/2009
Reported Qty: 0.6102 GAL
Kilo Qty: 2.38381374524399

Waste Stream Comments:
Facility ID: 3932898
Data Year: 2014
Comments: Mixture of solid and liquid corrosive wastes. Therefore, both D002 and WSC2 are correctly applied.

Facility ID: 3932898
Data Year: 2014
Comments: Mixture of solid and liquid corrosive wastes. Therefore, both D002 and WSC2 are correctly applied.

Facility ID: 3932898
Data Year: 2014
Comments: A-3 - U220

Facility ID: 3932898
Data Year: 2014
Comments: Mixture of solid and liquid corrosive wastes. Therefore, both D002 and WSC2 are correctly applied.

Facility Site ID Number: 3932898
EPA ID: WAH000022588
NAICS: 541711
SWC Desc: WT01, WT02
FWC Desc: D009, U151, D001, D002, U007, D022, F003, U122, U188, U112,
Form Comm: Not reported
Data Year: 2009
Permit by Rule: False
Treatment by Generator: True
Mixed radioactive waste: False
Importer of hazardous waste: False
Immediate recycler: False
Treatment/Storage/Disposal/Recycling Facility: False
Generator of dangerous fuel waste: False
Generator marketing to burner: False
Other marketers (i.e., blender, distributor, etc.): False
Utility boiler burner: False
Industry boiler burner: False
Industrial Furnace: False
Smelter defferal: False
Universal waste - batteries - generate: False
Universal waste - thermostats - generate: False
Universal waste - mercury - generate: False
Universal waste - lamps - generate: False

CENTER FOR INFECTIOUS DISEASE RESEARCH (Continued) **1007265706**

Universal waste - batteries - accumulate:	False
Universal waste - thermostats - accumulate:	False
Universal waste - mercury - accumulate:	False
Universal waste - lamps - accumulate:	False
Destination Facility for Universal Waste:	False
Off-specification used oil burner - utility boiler:	False
Off-specification used oil burner - industrial boiler:	False
Off-specification used oil burner - industrial furnace:	False
Tax Reg #:	600505165
Business Type:	research laboratory
Mail Name:	Seattle Biomedical Research Institute
Mail addr line1:	307 Westlake Ave N
Mail addr line2:	Ste 500
Mail city,st,zip:	Seattle, WA 98109-5219
Mail country:	UNITED STATES
Legal org name:	307 Westlake LLC c/o Vulcan Inc
Legal org type:	Private
Legal addr line1:	505 Fifth Ave S
Legal addr line2:	Ste 900
Legal city,st,zip:	Seattle, WA 98104
Legal country:	UNITED STATES
Legal phone nbr:	(206)342-2000
Legal effective date:	01/01/2002
Land org name:	307 Westlake LLC c/o Vulcan Inc
Land org type:	Private
Land person name:	Not reported
Land addr line1:	505 Fifth Ave S
Land addr line2:	Ste 900
Land city,st,zip:	Seattle, WA 98104
Land country:	UNITED STATES
Land phone nbr:	(206)342-2000
Operator org name:	Seattle Biomedical Research Institute
Operator org type:	Private
Operator addr line1:	307 Westlake Ave N
Operator addr line2:	Ste 500
Operator city,st,zip:	Seattle, WA 98109-5219
Operator country:	UNITED STATES
Operator phone nbr:	(206)256-7314
Operator effective date:	Not reported
Site contact name:	Karen Kuter
Site contact addr line1:	307 Westlake Ave N
Site contact addr line2:	Ste 500
Site Contact City/State/ Zip:	Seattle, WA 98109-5219
Site Contact Country:	UNITED STATES
Site Contact Phone #:	(206)256-7469
Site Contact EMail:	karen.kuter@sbri.org
Form Contact NAME:	Karen Kuter
Form Contact ADDR LINE1:	307 Westlake Ave N
Form Contact ADDR LINE2:	Ste 500
Form Contact City,ST,Zip:	Seattle, WA 98109-5219
Form Contact Country:	UNITED STATES
Form Contact Phone #:	(206)256-7469
Form Contact EMail:	karen.kuter@sbri.org
Gen Status CD:	MQG
Monthly Generation:	True
Batch Generation:	False
One Time Generation:	False

CENTER FOR INFECTIOUS DISEASE RESEARCH (Continued) **1007265706**

Transport Own Waste: False
Tranports Other Waste: False
Recycler Onsite: False
Transfer Facility: False
Other Exemption: Not reported
UW Battery Gen: False
Used Oil Transporter: False
Used Oil Transfer Facility: False
Used Oil Processor: False
Used Oil Refiner: False
Used Oil Fuel Marketer Directs Shipments: False
Used Oil Fuel Marketer Meets Specs: False

Waste Streams Generated:

Facility ID: 3932898
Data Year: 2008
Description: Laboratory Analytical Waste Solids - WT01
Mix: False
Reported Qty: 5.0000000000000001E- K
Kilo Qty: 5.0000000000000001E-3
Density No: 0
Density Qty: Not reported

Facility ID: 3932898
Data Year: 2008
Description: Laboratory Analytical Waste Solids - D003
Mix: False
Reported Qty: 2.5000000000000001E- K
Kilo Qty: 2.5000000000000001E-2
Density No: 0
Density Qty: Not reported

Facility ID: 3932898
Data Year: 2008
Description: Laboratory Analytical Waste Solids - D009
Mix: False
Reported Qty: 0.001 K
Kilo Qty: 0.001
Density No: 0
Density Qty: Not reported

Facility ID: 3932898
Data Year: 2008
Description: Laboratory Analytical Waste Solids - WT02
Mix: False
Reported Qty: 5.0000000000000003E- K
Kilo Qty: 5.0000000000000003E-2
Density No: 0
Density Qty: Not reported

Facility ID: 3932898
Data Year: 2008
Description: Laboratory Analytical Waste Solids - WT02, U188
Mix: False
Reported Qty: 1.4950000000000001 K
Kilo Qty: 1.4950000000000001
Density No: 0

CENTER FOR INFECTIOUS DISEASE RESEARCH (Continued) **1007265706**

Density Qty: Not reported

Facility ID: 3932898
Data Year: 2008
Description: Laboratory Analytical Solids - Non-acute - DW - EtBr Gels
Mix: False
Reported Qty: 400 LB
Kilo Qty: 181.44000312076807
Density No: 0
Density Qty: Not reported

Facility ID: 3932898
Data Year: 2008
Description: Laboratory Analytical Liquids - D001, D002, D022
Mix: False
Reported Qty: 20 GAL
Kilo Qty: 68.138555751183162
Density No: 0.90000000000000002
Density Qty: SPG

Facility ID: 3932898
Data Year: 2008
Description: Laboratory Analytical Liquids - D001
Mix: False
Reported Qty: 40 GAL
Kilo Qty: 151.41901278040703
Density No: 1
Density Qty: SPG

Facility ID: 3932898
Data Year: 2008
Description: Laboratory Analytical Liquids - WT02
Mix: False
Reported Qty: 0.55500000000000005 GAL
Kilo Qty: 2.8782861591895625
Density No: 1.3700000000000001
Density Qty: SPG

Facility ID: 3932898
Data Year: 2008
Description: Laboratory Analytical Liquids - D001, D003
Mix: False
Reported Qty: 0.28000000000000003 GAL
Kilo Qty: 0.82674780978102258
Density No: 0.78000000000000003
Density Qty: SPG

Facility ID: 3932898
Data Year: 2008
Description: Treatment by Generator - Base Neutralization
Mix: False
Reported Qty: 1.121 GAL
Kilo Qty: 4.667869616487998
Density No: 1.1000000000000001
Density Qty: SPG

Facility ID: 3932898

CENTER FOR INFECTIOUS DISEASE RESEARCH (Continued) **1007265706**

Data Year: 2008
Description: Treatment by Generator - Acid Neutralization
Mix: False
Reported Qty: 5.2400000000000002 GAL
Kilo Qty: 21.819479741656657
Density No: 1.1000000000000001
Density Qty: SPG

Facility ID: 3932898
Data Year: 2008
Description: Laboratory Analytical Liquids - D002
Mix: False
Reported Qty: 3.6110000000000002 GAL
Kilo Qty: 26.190477241687386
Density No: 1.9159999999999999
Density Qty: SPG

Facility ID: 3932898
Data Year: 2008
Description: Laboratory Analytical Liquids - D001, D002
Mix: False
Reported Qty: 0.39800000000000002 GAL
Kilo Qty: 1.6075626620351082
Density No: 1.0669999999999999
Density Qty: SPG

Facility ID: 3932898
Data Year: 2008
Description: Waste Mercury for Reclamation
Mix: False
Reported Qty: 5.0000000000000001E- K
Kilo Qty: 5.0000000000000001E-3
Density No: 0
Density Qty: Not reported

Facility ID: 3932898
Data Year: 2009
Description: Treatment by Generator - Base Neutralization
Mix: False
Reported Qty: 3.1303999999999998 GAL
Kilo Qty: 13.035057134214121
Density No: 1.1000000000000001
Density Qty: SPG

Facility ID: 3932898
Data Year: 2009
Description: Treatment by Generator - Acid Neutralization
Mix: False
Reported Qty: 0.42270000000000002 GAL
Kilo Qty: 1.7601324593126466
Density No: 1.1000000000000001
Density Qty: SPG

Facility ID: 3932898
Data Year: 2009
Description: Lab Analytical Waste - Liquid - D001, D022, F003, U112, U122, WT02
Mix: False

CENTER FOR INFECTIOUS DISEASE RESEARCH (Continued) **1007265706**

Reported Qty: 30 GAL
Kilo Qty: 107.88604660604001
Density No: 0.94999999999999996
Density Qty: SPG

Facility ID: 3932898
Data Year: 2009
Description: Lab Analytical Waste - Liquid - WT02, U007, U188
Mix: False
Reported Qty: 0.61019999999999996 GAL
Kilo Qty: 2.3838137452439931
Density No: 1.032
Density Qty: SPG

Facility ID: 3932898
Data Year: 2009
Description: Off Spec Chemical - liquid - WT02, U122
Mix: False
Reported Qty: 6.8699999999999997E- GAL
Kilo Qty: 0.25226028981683857
Density No: 0.96999999999999997
Density Qty: SPG

Shipments Sent:
Facility ID: 3932898
Data Year: 2008
Shipment sent data: 12/12/2008
Reported Qty: 0.005 K
Kilo Qty: 0.005

Facility ID: 3932898
Data Year: 2008
Shipment sent data: 12/12/2008
Reported Qty: 0.025 K
Kilo Qty: 0.025

Facility ID: 3932898
Data Year: 2008
Shipment sent data: 12/12/2008
Reported Qty: 0.001 K
Kilo Qty: 0.001

Facility ID: 3932898
Data Year: 2008
Shipment sent data: 12/12/2008
Reported Qty: 0.012 K
Kilo Qty: 0.012

Facility ID: 3932898
Data Year: 2008
Shipment sent data: 6/27/2008
Reported Qty: 0.038 K
Kilo Qty: 0.038

Facility ID: 3932898
Data Year: 2008
Shipment sent data: 12/12/2008

CENTER FOR INFECTIOUS DISEASE RESEARCH (Continued) **1007265706**

Reported Qty: 1.495 K
Kilo Qty: 1.495

Facility ID: 3932898
Data Year: 2008
Shipment sent data: 12/12/2008
Reported Qty: 200 LB
Kilo Qty: 90.720001560384

Facility ID: 3932898
Data Year: 2008
Shipment sent data: 6/27/2008
Reported Qty: 200 LB
Kilo Qty: 90.720001560384

Facility ID: 3932898
Data Year: 2008
Shipment sent data: 6/27/2008
Reported Qty: 20 GAL
Kilo Qty: 68.1385557511832

Facility ID: 3932898
Data Year: 2008
Shipment sent data: 12/12/2008
Reported Qty: 20 GAL
Kilo Qty: 75.7095063902035

Facility ID: 3932898
Data Year: 2008
Shipment sent data: 6/27/2008
Reported Qty: 20 GAL
Kilo Qty: 75.7095063902035

Facility ID: 3932898
Data Year: 2008
Shipment sent data: 6/27/2008
Reported Qty: 0.555 GAL
Kilo Qty: 2.87828615918956

Facility ID: 3932898
Data Year: 2008
Shipment sent data: 6/27/2008
Reported Qty: 0.28 GAL
Kilo Qty: 0.826747809781023

Facility ID: 3932898
Data Year: 2008
Shipment sent data: 12/12/2008
Reported Qty: 3.302 GAL
Kilo Qty: 23.9493092916233

Facility ID: 3932898
Data Year: 2008
Shipment sent data: 6/27/2008
Reported Qty: 0.309 GAL
Kilo Qty: 2.24116795006408

CENTER FOR INFECTIOUS DISEASE RESEARCH (Continued) **1007265706**

Facility ID: 3932898
Data Year: 2008
Shipment sent data: 12/12/2008
Reported Qty: 0.232 GAL
Kilo Qty: 0.937071702492827

Facility ID: 3932898
Data Year: 2008
Shipment sent data: 6/27/2008
Reported Qty: 0.166 GAL
Kilo Qty: 0.670490959542281

Facility ID: 3932898
Data Year: 2008
Shipment sent data: 6/27/2008
Reported Qty: 0.005 K
Kilo Qty: 0.005

Facility ID: 3932898
Data Year: 2009
Shipment sent data: 6/11/2009
Reported Qty: 30 GAL
Kilo Qty: 107.88604660604

Facility ID: 3932898
Data Year: 2009
Shipment sent data: 6/11/2009
Reported Qty: 0.6102 GAL
Kilo Qty: 2.38381374524399

Waste Stream Comments:

Facility ID: 3932898
Data Year: 2014
Comments: Mixture of solid and liquid corrosive wastes. Therefore, both D002 and WSC2 are correctly applied.

Facility ID: 3932898
Data Year: 2014
Comments: Mixture of solid and liquid corrosive wastes. Therefore, both D002 and WSC2 are correctly applied.

Facility ID: 3932898
Data Year: 2014
Comments: A-3 - U220

Facility ID: 3932898
Data Year: 2014
Comments: Mixture of solid and liquid corrosive wastes. Therefore, both D002 and WSC2 are correctly applied.

Facility Site ID Number: 3932898
EPA ID: WAH000022588
NAICS: 541711
SWC Desc: WT02
FWC Desc: D001, D002, D009, D022, F003
Form Comm: Not reported

CENTER FOR INFECTIOUS DISEASE RESEARCH (Continued) **1007265706**

Data Year:	2010
Permit by Rule:	False
Treatment by Generator:	True
Mixed radioactive waste:	False
Importer of hazardous waste:	False
Immediate recycler:	False
Treatment/Storage/Disposal/Recycling Facility:	False
Generator of dangerous fuel waste:	False
Generator marketing to burner:	False
Other marketers (i.e., blender, distributor, etc.):	False
Utility boiler burner:	False
Industry boiler burner:	False
Industrial Furnace:	False
Smelter defferal:	False
Universal waste - batteries - generate:	False
Universal waste - thermostats - generate:	False
Universal waste - mercury - generate:	False
Universal waste - lamps - generate:	False
Universal waste - batteries - accumulate:	False
Universal waste - thermostats - accumulate:	False
Universal waste - mercury - accumulate:	False
Universal waste - lamps - accumulate:	False
Destination Facility for Universal Waste:	False
Off-specification used oil burner - utility boiler:	False
Off-specification used oil burner - industrial boiler:	False
Off-specification used oil burner - industrial furnace:	False
Tax Reg #:	600505165
Business Type:	research laboratory
Mail Name:	Seattle Biomedical Research Institute
Mail addr line1:	307 Westlake Ave N
Mail addr line2:	Ste 500
Mail city,st,zip:	Seattle, WA 98109-5219
Mail country:	UNITED STATES
Legal org name:	307 Westlake LLC c/o Vulcan Inc
Legal org type:	Private
Legal addr line1:	505 Fifth Ave S
Legal addr line2:	Ste 900
Legal city,st,zip:	Seattle, WA 98104
Legal country:	UNITED STATES
Legal phone nbr:	(206)342-2000
Legal effective date:	01/01/2002
Land org name:	307 Westlake LLC c/o Vulcan Inc
Land org type:	Private
Land person name:	Not reported
Land addr line1:	505 Fifth Ave S
Land addr line2:	Ste 900
Land city,st,zip:	Seattle, WA 98104
Land country:	UNITED STATES
Land phone nbr:	(206)342-2000
Operator org name:	Seattle Biomedical Research Institute
Operator org type:	Private
Operator addr line1:	307 Westlake Ave N
Operator addr line2:	Ste 500
Operator city,st,zip:	Seattle, WA 98109-5219
Operator country:	UNITED STATES
Operator phone nbr:	(206)256-7314
Operator effective date:	Not reported

CENTER FOR INFECTIOUS DISEASE RESEARCH (Continued) **1007265706**

Site contact name:	Karen Kuter
Site contact addr line1:	307 Westlake Ave N
Site contact addr line2:	Ste 500
Site Contact City/State/ Zip:	Seattle, WA 98109-5219
Site Contact Country:	UNITED STATES
Site Contact Phone #:	(206)256-7469
Site Contact EMail:	karen.kuter@seattlebiomed.org
Form Contact NAME:	Karen Kuter
Form Contact ADDR LINE1:	307 Westlake Ave N
Form Contact ADDR LINE2:	Ste 500
Form Contact City,ST,Zip:	Seattle, WA 98109-5219
Form Contact Country:	UNITED STATES
Form Contact Phone #:	(206)256-7469
Form Contact EMail:	karen.kuter@seattlebiomed.org
Gen Status CD:	MQG
Monthly Generation:	True
Batch Generation:	False
One Time Generation:	False
Transport Own Waste:	False
Tranports Other Waste:	False
Recycler Onsite:	False
Transfer Facility:	False
Other Exemption:	Not reported
UW Battery Gen:	False
Used Oil Transporter:	False
Used Oil Transfer Facility:	False
Used Oil Processor:	False
Used Oil Refiner:	False
Used Oil Fuel Marketer Directs Shipments:	False
Used Oil Fuel Marketer Meets Specs:	False

Waste Streams Generated:

Facility ID:	3932898
Data Year:	2008
Description:	Laboratory Analytical Waste Solids - WT01
Mix:	False
Reported Qty:	5.0000000000000001E- K
Kilo Qty:	5.0000000000000001E-3
Density No:	0
Density Qty:	Not reported

Facility ID:	3932898
Data Year:	2008
Description:	Laboratory Analytical Waste Solids - D003
Mix:	False
Reported Qty:	2.5000000000000001E- K
Kilo Qty:	2.5000000000000001E-2
Density No:	0
Density Qty:	Not reported

Facility ID:	3932898
Data Year:	2008
Description:	Laboratory Analytical Waste Solids - D009
Mix:	False
Reported Qty:	0.001 K
Kilo Qty:	0.001
Density No:	0

CENTER FOR INFECTIOUS DISEASE RESEARCH (Continued) **1007265706**

Density Qty: Not reported

Facility ID: 3932898
Data Year: 2008
Description: Laboratory Analytical Waste Solids - WT02
Mix: False
Reported Qty: 5.0000000000000003E- K
Kilo Qty: 5.0000000000000003E-2
Density No: 0
Density Qty: Not reported

Facility ID: 3932898
Data Year: 2008
Description: Laboratory Analytical Waste Solids - WT02, U188
Mix: False
Reported Qty: 1.4950000000000001 K
Kilo Qty: 1.4950000000000001
Density No: 0
Density Qty: Not reported

Facility ID: 3932898
Data Year: 2008
Description: Laboratory Analytical Solids - Non-acute - DW - EtBr Gels
Mix: False
Reported Qty: 400 LB
Kilo Qty: 181.44000312076807
Density No: 0
Density Qty: Not reported

Facility ID: 3932898
Data Year: 2008
Description: Laboratory Analytical Liquids - D001, D002, D022
Mix: False
Reported Qty: 20 GAL
Kilo Qty: 68.138555751183162
Density No: 0.90000000000000002
Density Qty: SPG

Facility ID: 3932898
Data Year: 2008
Description: Laboratory Analytical Liquids - D001
Mix: False
Reported Qty: 40 GAL
Kilo Qty: 151.41901278040703
Density No: 1
Density Qty: SPG

Facility ID: 3932898
Data Year: 2008
Description: Laboratory Analytical Liquids - WT02
Mix: False
Reported Qty: 0.55500000000000005 GAL
Kilo Qty: 2.8782861591895625
Density No: 1.3700000000000001
Density Qty: SPG

Facility ID: 3932898

CENTER FOR INFECTIOUS DISEASE RESEARCH (Continued) **1007265706**

Data Year: 2008
Description: Laboratory Analytical Liquids - D001, D003
Mix: False
Reported Qty: 0.28000000000000003 GAL
Kilo Qty: 0.82674780978102258
Density No: 0.78000000000000003
Density Qty: SPG

Facility ID: 3932898
Data Year: 2008
Description: Treatment by Generator - Base Neutralization
Mix: False
Reported Qty: 1.121 GAL
Kilo Qty: 4.667869616487998
Density No: 1.1000000000000001
Density Qty: SPG

Facility ID: 3932898
Data Year: 2008
Description: Treatment by Generator - Acid Neutralization
Mix: False
Reported Qty: 5.2400000000000002 GAL
Kilo Qty: 21.819479741656657
Density No: 1.1000000000000001
Density Qty: SPG

Facility ID: 3932898
Data Year: 2008
Description: Laboratory Analytical Liquids - D002
Mix: False
Reported Qty: 3.6110000000000002 GAL
Kilo Qty: 26.190477241687386
Density No: 1.9159999999999999
Density Qty: SPG

Facility ID: 3932898
Data Year: 2008
Description: Laboratory Analytical Liquids - D001, D002
Mix: False
Reported Qty: 0.39800000000000002 GAL
Kilo Qty: 1.6075626620351082
Density No: 1.0669999999999999
Density Qty: SPG

Facility ID: 3932898
Data Year: 2008
Description: Waste Mercury for Reclamation
Mix: False
Reported Qty: 5.0000000000000001E- K
Kilo Qty: 5.0000000000000001E-3
Density No: 0
Density Qty: Not reported

Facility ID: 3932898
Data Year: 2009
Description: Treatment by Generator - Base Neutralization
Mix: False

CENTER FOR INFECTIOUS DISEASE RESEARCH (Continued) **1007265706**

Reported Qty: 3.1303999999999998 GAL
Kilo Qty: 13.035057134214121
Density No: 1.1000000000000001
Density Qty: SPG

Facility ID: 3932898
Data Year: 2009
Description: Treatment by Generator - Acid Neutralization
Mix: False
Reported Qty: 0.42270000000000002 GAL
Kilo Qty: 1.7601324593126466
Density No: 1.1000000000000001
Density Qty: SPG

Facility ID: 3932898
Data Year: 2009
Description: Lab Analytical Waste - Liquid - D001, D022, F003, U112, U122, WT02
Mix: False
Reported Qty: 30 GAL
Kilo Qty: 107.88604660604001
Density No: 0.94999999999999996
Density Qty: SPG

Facility ID: 3932898
Data Year: 2009
Description: Lab Analytical Waste - Liquid - WT02, U007, U188
Mix: False
Reported Qty: 0.61019999999999996 GAL
Kilo Qty: 2.3838137452439931
Density No: 1.032
Density Qty: SPG

Facility ID: 3932898
Data Year: 2009
Description: Off Spec Chemical - liquid - WT02, U122
Mix: False
Reported Qty: 6.8699999999999997E- GAL
Kilo Qty: 0.25226028981683857
Density No: 0.96999999999999997
Density Qty: SPG

Shipments Sent:

Facility ID: 3932898
Data Year: 2008
Shipment sent data: 12/12/2008
Reported Qty: 0.005 K
Kilo Qty: 0.005

Facility ID: 3932898
Data Year: 2008
Shipment sent data: 12/12/2008
Reported Qty: 0.025 K
Kilo Qty: 0.025

Facility ID: 3932898
Data Year: 2008
Shipment sent data: 12/12/2008

CENTER FOR INFECTIOUS DISEASE RESEARCH (Continued) **1007265706**

Reported Qty: 0.001 K
Kilo Qty: 0.001

Facility ID: 3932898
Data Year: 2008
Shipment sent data: 12/12/2008
Reported Qty: 0.012 K
Kilo Qty: 0.012

Facility ID: 3932898
Data Year: 2008
Shipment sent data: 6/27/2008
Reported Qty: 0.038 K
Kilo Qty: 0.038

Facility ID: 3932898
Data Year: 2008
Shipment sent data: 12/12/2008
Reported Qty: 1.495 K
Kilo Qty: 1.495

Facility ID: 3932898
Data Year: 2008
Shipment sent data: 12/12/2008
Reported Qty: 200 LB
Kilo Qty: 90.720001560384

Facility ID: 3932898
Data Year: 2008
Shipment sent data: 6/27/2008
Reported Qty: 200 LB
Kilo Qty: 90.720001560384

Facility ID: 3932898
Data Year: 2008
Shipment sent data: 6/27/2008
Reported Qty: 20 GAL
Kilo Qty: 68.1385557511832

Facility ID: 3932898
Data Year: 2008
Shipment sent data: 12/12/2008
Reported Qty: 20 GAL
Kilo Qty: 75.7095063902035

Facility ID: 3932898
Data Year: 2008
Shipment sent data: 6/27/2008
Reported Qty: 20 GAL
Kilo Qty: 75.7095063902035

Facility ID: 3932898
Data Year: 2008
Shipment sent data: 6/27/2008
Reported Qty: 0.555 GAL
Kilo Qty: 2.87828615918956

CENTER FOR INFECTIOUS DISEASE RESEARCH (Continued) **1007265706**

Facility ID: 3932898
Data Year: 2008
Shipment sent data: 6/27/2008
Reported Qty: 0.28 GAL
Kilo Qty: 0.826747809781023

Facility ID: 3932898
Data Year: 2008
Shipment sent data: 12/12/2008
Reported Qty: 3.302 GAL
Kilo Qty: 23.9493092916233

Facility ID: 3932898
Data Year: 2008
Shipment sent data: 6/27/2008
Reported Qty: 0.309 GAL
Kilo Qty: 2.24116795006408

Facility ID: 3932898
Data Year: 2008
Shipment sent data: 12/12/2008
Reported Qty: 0.232 GAL
Kilo Qty: 0.937071702492827

Facility ID: 3932898
Data Year: 2008
Shipment sent data: 6/27/2008
Reported Qty: 0.166 GAL
Kilo Qty: 0.670490959542281

Facility ID: 3932898
Data Year: 2008
Shipment sent data: 6/27/2008
Reported Qty: 0.005 K
Kilo Qty: 0.005

Facility ID: 3932898
Data Year: 2009
Shipment sent data: 6/11/2009
Reported Qty: 30 GAL
Kilo Qty: 107.88604660604

Facility ID: 3932898
Data Year: 2009
Shipment sent data: 6/11/2009
Reported Qty: 0.6102 GAL
Kilo Qty: 2.38381374524399

Waste Stream Comments:
Facility ID: 3932898
Data Year: 2014
Comments: Mixture of solid and liquid corrosive wastes. Therefore, both D002 and WSC2 are correctly applied.

Facility ID: 3932898
Data Year: 2014
Comments: Mixture of solid and liquid corrosive wastes. Therefore, both D002

CENTER FOR INFECTIOUS DISEASE RESEARCH (Continued) **1007265706**

and WSC2 are correctly applied.

Facility ID: 3932898
Data Year: 2014
Comments: A-3 - U220

Facility ID: 3932898
Data Year: 2014
Comments: Mixture of solid and liquid corrosive wastes. Therefore, both D002 and WSC2 are correctly applied.

AU203 **UNITED ELECTRIC MOTOR INC** **WA ALLSITES** **1000399522**
SSE **308 9TH AVE N** **RCRA NonGen / NLR** **WAD069549715**
1/8-1/4 **SEATTLE, WA 98109** **FINDS**
0.243 mi. **ECHO**
1282 ft. **Site 5 of 5 in cluster AU**

Relative: Higher

Actual: 62 ft.

ALLSITES:
Facility Name: UNITED ELECTRIC MOTOR INC
Facility Id: 98495354

Interaction: 75944
Interaction 1: I
Interaction 2: HWG
Ecology Program: HAZWASTE
Program Data: TURBOWASTE
Facility Alt.: Not reported
Program ID: WAD069549715
Date Interaction: 1988-09-01 00:00:00
Date Interaction 3: Hazardous Waste Generator
Latitude: 47.621264383000003
Longitude: -122.339725101

RCRA NonGen / NLR:
Date form received by agency: 04/18/1989
Facility name: UNITED ELECTRIC MOTOR INC
Facility address: 308 9TH AVE N
SEATTLE, WA 98109
EPA ID: WAD069549715
Contact: UNITED ELECTRIC UNITED ELECTRIC
Contact address: 308 9TH AVE N
SEATTLE, WA 98109-5121
Contact country: US
Contact telephone: (000)000-0000
Contact email: Not reported
EPA Region: 10
Classification: Non-Generator
Description: Handler: Non-Generators do not presently generate hazardous waste

Owner/Operator Summary:
Owner/operator name: UNITED ELECTRIC U
Owner/operator address: 308 9TH AVE N
SEATTLE, WA 98109
Owner/operator country: US
Owner/operator telephone: (000)000-0000

UNITED ELECTRIC MOTOR INC (Continued) **1000399522**

Legal status: Private
Owner/Operator Type: Owner
Owner/Op start date: 05/02/1996
Owner/Op end date: Not reported

Handler Activities Summary:
U.S. importer of hazardous waste: No
Mixed waste (haz. and radioactive): No
Recycler of hazardous waste: No
Transporter of hazardous waste: No
Treater, storer or disposer of HW: No
Underground injection activity: No
On-site burner exemption: No
Furnace exemption: No
Used oil fuel burner: No
Used oil processor: No
User oil refiner: No
Used oil fuel marketer to burner: No
Used oil Specification marketer: No
Used oil transfer facility: No
Used oil transporter: No

Historical Generators:
Date form received by agency: 04/18/1989
Site name: UNITED ELECTRIC MOTOR INC
Classification: Not a generator, verified

Violation Status: No violations found

FINDS:

Registry ID: 110005325166

Environmental Interest/Information System
RCRAInfo is a national information system that supports the Resource Conservation and Recovery Act (RCRA) program through the tracking of events and activities related to facilities that generate, transport, and treat, store, or dispose of hazardous waste. RCRAInfo allows RCRA program staff to track the notification, permit, compliance, and corrective action activities required under RCRA.

ECHO:
Envid: 1000399522
Registry ID: 110005325166
DFR URL: http://echo.epa.gov/detailed_facility_report?fid=110005325166

AV204 **URBAN UNION** **WA ALLSITES** **S118084422**
ESE **509 FAIRVIEW AVE N 1114 REPUBLICAN ST** **WA CSCSL NFA** **N/A**
1/8-1/4 **SEATTLE, WA 98109**
0.243 mi.
1283 ft. **Site 1 of 3 in cluster AV**

Relative:
Higher

Actual:
55 ft.

ALLSITES:

Facility Name:	COLOR SERVICE INC
Facility Id:	48896698

Interaction:	113319
Interaction 1:	I
Interaction 2:	SCS
Ecology Program:	TOXICS
Program Data:	ISIS
Facility Alt.:	Urban Union
Program ID:	Not reported
Date Interaction:	2014-12-31 00:00:00
Date Interaction 3:	State Cleanup Site
Latitude:	47.624281215000003
Longitude:	-122.339121789

Interaction:	47761
Interaction 1:	I
Interaction 2:	HWG
Ecology Program:	HAZWASTE
Program Data:	TURBOWASTE
Facility Alt.:	Not reported
Program ID:	WAH000006320
Date Interaction:	1998-09-15 00:00:00
Date Interaction 3:	Hazardous Waste Generator
Latitude:	47.624281215000003
Longitude:	-122.339121789

CSCSL NFA:

Facility/Site Id:	48896698
CS Id:	12669
NFA Date:	07/08/2015
Rank:	Not reported
VCP:	No
Latitude:	47.624286
Longitude:	-122.339143

AK205 **SOUTH LAKE UNION 293 PARCEL A** **WA CSCSL** **S112088162**
SE **424 BOREN AVE N** **WA VCP** **N/A**
1/8-1/4 **SEATTLE, WA 98109** **WA ALLSITES**
0.244 mi.
1286 ft. **Site 2 of 2 in cluster AK**

Relative:
Higher

Actual:
61 ft.

CSCSL:

Facility ID:	11720
Region:	Northwest
Lat/Long:	47.622986 / -122.335490
Brownfield Status:	Not reported
Rank Status:	N
Clean Up Siteid:	11893
Site Status:	Cleanup Started

SOUTH LAKE UNION 293 PARCEL A (Continued) **S112088162**

PSI?: Not reported
Contaminant Name: Arsenic
Ground Water: Not reported
Surface Water: Not reported
Soil: Remediated-Below Cleanup Level
Sediment: Not reported
Air: Not reported
Bedrock: Not reported
Responsible Unit: Northwest

Facility ID: 11720
Region: Northwest
Lat/Long: 47.622986 / -122.335490
Brownfield Status: Not reported
Rank Status: N
Clean Up Siteid: 11893
Site Status: Cleanup Started
PSI?: Not reported
Contaminant Name: Lead
Ground Water: Not reported
Surface Water: Not reported
Soil: Remediated-Below Cleanup Level
Sediment: Not reported
Air: Not reported
Bedrock: Not reported
Responsible Unit: Northwest

Facility ID: 11720
Region: Northwest
Lat/Long: 47.622986 / -122.335490
Brownfield Status: Not reported
Rank Status: N
Clean Up Siteid: 11893
Site Status: Cleanup Started
PSI?: Not reported
Contaminant Name: Petroleum-Other
Ground Water: Not reported
Surface Water: Not reported
Soil: Remediated-Below Cleanup Level
Sediment: Not reported
Air: Not reported
Bedrock: Not reported
Responsible Unit: Northwest

Facility ID: 11720
Region: Northwest
Lat/Long: 47.622986 / -122.335490
Brownfield Status: Not reported
Rank Status: N
Clean Up Siteid: 11893
Site Status: Cleanup Started
PSI?: Not reported
Contaminant Name: Polycyclic Aromatic Hydrocarbons
Ground Water: Not reported
Surface Water: Not reported
Soil: Confirmed Above Cleanup Level
Sediment: Not reported

SOUTH LAKE UNION 293 PARCEL A (Continued) **S112088162**

Air: Not reported
Bedrock: Not reported
Responsible Unit: Northwest

VCP:
edr_fstat: WA
edr_fzip: 98109
edr_fcnty: KING
edr_zip: Not reported
Facility ID: 11720
VCP Status: Not reported
VCP: Yes
Ecology Status: Not reported
NFA Type: Not reported
Date NFA: Not reported
Rank: N
Cleanup Siteid: 11893

edr_fstat: WA
edr_fzip: 98109
edr_fcnty: KING
edr_zip: Not reported
Facility ID: 11720
VCP Status: Not reported
VCP: Yes
Ecology Status: Not reported
NFA Type: Not reported
Date NFA: Not reported
Rank: N
Cleanup Siteid: 11893

edr_fstat: WA
edr_fzip: 98109
edr_fcnty: KING
edr_zip: Not reported
Facility ID: 11720
VCP Status: Not reported
VCP: Yes
Ecology Status: Not reported
NFA Type: Not reported
Date NFA: Not reported
Rank: N
Cleanup Siteid: 11893

edr_fstat: WA
edr_fzip: 98109
edr_fcnty: KING
edr_zip: Not reported
Facility ID: 11720
VCP Status: Not reported
VCP: Yes
Ecology Status: Not reported
NFA Type: Not reported
Date NFA: Not reported
Rank: N
Cleanup Siteid: 11893

SOUTH LAKE UNION 293 PARCEL A (Continued) **S112088162**

ALLSITES:
Facility Name: SOUTH LAKE UNION 293 PARCEL A
Facility Id: 11720

Interaction: 101962
Interaction 1: I
Interaction 2: VOLCLNST
Ecology Program: TOXICS
Program Data: ISIS
Facility Alt.: South Lake Union 293 Parcel A
Program ID: NW2608
Date Interaction: 2012-06-26 00:00:00
Date Interaction 3: Voluntary Cleanup Sites
Latitude: 47.622981504999998
Longitude: -122.33546735199999

AW206 **NINTH & JEFFERSON BLDG U OF W** **RCRA-LQG** **1000231748**
South **325 9TH AVE** **WA HSL** **WAD096767967**
1/8-1/4 **SEATTLE, WA 98104** **WA CSCSL**
0.244 mi. **WA LUST**
1290 ft. **Site 1 of 2 in cluster AW** **WA UST**
WA ALLSITES
Relative: **FINDS**
Higher **WA MANIFEST**
ECHO

Actual:
65 ft.

RCRA-LQG:
Date form received by agency: 02/26/2016
Facility name: WA UW HARBORVIEW MEDICAL CENTER
Facility address: 325 9TH AVE
SEATTLE, WA 98104
EPA ID: WAD096767967
Mailing address: PO BOX 354400
SEATTLE, WA 98195-4400
Contact: DOUG GALLUCCI
Contact address: PO BOX 354400
SEATTLE, WA 98195-4400
Contact country: US
Contact telephone: (206)543-0467
Contact email: DOUGLASG@U.WASHINGTON.EDU
EPA Region: 10
Land type: State
Classification: Large Quantity Generator
Description: Handler: generates 1,000 kg or more of hazardous waste during any calendar month; or generates more than 1 kg of acutely hazardous waste during any calendar month; or generates more than 100 kg of any residue or contaminated soil, waste or other debris resulting from the cleanup of a spill, into or on any land or water, of acutely hazardous waste during any calendar month; or generates 1 kg or less of acutely hazardous waste during any calendar month, and accumulates more than 1 kg of acutely hazardous waste at any time; or generates 100 kg or less of any residue or contaminated soil, waste or other debris resulting from the cleanup of a spill, into or on any land or water, of acutely hazardous waste during any calendar month, and accumulates more than 100 kg of that material at any time

NINTH & JEFFERSON BLDG U OF W (Continued) **1000231748**

Owner/Operator Summary:

Owner/operator name:	WA UW
Owner/operator address:	PO BOX 354400
	SEATTLE, WA 98195
Owner/operator country:	US
Owner/operator telephone:	Not reported
Legal status:	State
Owner/Operator Type:	Owner
Owner/Op start date:	06/26/1996
Owner/Op end date:	Not reported

Owner/operator name:	WA UW
Owner/operator address:	PO BOX 354400
	SEATTLE, WA 98195
Owner/operator country:	US
Owner/operator telephone:	Not reported
Legal status:	State
Owner/Operator Type:	Operator
Owner/Op start date:	06/26/1996
Owner/Op end date:	Not reported

Owner/operator name:	KING COUNTY INTERNATIONAL AIRPORT
Owner/operator address:	500 4TH AVE STE 500
	SEATTLE, WA 98104
Owner/operator country:	US
Owner/operator telephone:	(206)296-7470
Legal status:	County
Owner/Operator Type:	Owner
Owner/Op start date:	Not reported
Owner/Op end date:	Not reported

Owner/operator name:	WA UW
Owner/operator address:	PO BOX 354400
	SEATTLE, WA 98195
Owner/operator country:	US
Owner/operator telephone:	(206)543-0467
Legal status:	State
Owner/Operator Type:	Operator
Owner/Op start date:	Not reported
Owner/Op end date:	Not reported

Handler Activities Summary:

U.S. importer of hazardous waste:	No
Mixed waste (haz. and radioactive):	No
Recycler of hazardous waste:	No
Transporter of hazardous waste:	No
Treater, storer or disposer of HW:	No
Underground injection activity:	No
On-site burner exemption:	No
Furnace exemption:	No
Used oil fuel burner:	No
Used oil processor:	No
User oil refiner:	No
Used oil fuel marketer to burner:	No
Used oil Specification marketer:	No
Used oil transfer facility:	No

NINTH & JEFFERSON BLDG U OF W (Continued) **1000231748**

Used oil transporter: No

. Waste code: D001
. Waste name: IGNITABLE WASTE

. Waste code: D002
. Waste name: CORROSIVE WASTE

. Waste code: D007
. Waste name: CHROMIUM

. Waste code: D008
. Waste name: LEAD

. Waste code: D009
. Waste name: MERCURY

. Waste code: D011
. Waste name: SILVER

. Waste code: D022
. Waste name: CHLOROFORM

. Waste code: D024
. Waste name: M-CRESOL

. Waste code: F002
. Waste name: THE FOLLOWING SPENT HALOGENATED SOLVENTS: TETRACHLOROETHYLENE, METHYLENE CHLORIDE, TRICHLOROETHYLENE, 1,1,1-TRICHLOROETHANE, CHLOROBENZENE, 1,1,2-TRICHLORO-1,2,2-TRIFLUOROETHANE, ORTHO-DICHLOROBENZENE, TRICHLOROFLUOROMETHANE, AND 1,1,2, TRICHLOROETHANE; ALL SPENT SOLVENT MIXTURES/BLENDS CONTAINING, BEFORE USE, A TOTAL OF TEN PERCENT OR MORE (BY VOLUME) OF ONE OR MORE OF THE ABOVE HALOGENATED SOLVENTS OR THOSE SOLVENTS LISTED IN F001, F004, AND F005; AND STILL BOTTOMS FROM THE RECOVERY OF THESE SPENT SOLVENTS AND SPENT SOLVENT MIXTURES.

. Waste code: F003
. Waste name: THE FOLLOWING SPENT NONHALOGENATED SOLVENTS: XYLENE, ACETONE, ETHYL ACETATE, ETHYL BENZENE, ETHYL ETHER, METHYL ISOBUTYL KETONE, N-BUTYL ALCOHOL, CYCLOHEXANONE, AND METHANOL; ALL SPENT SOLVENT MIXTURES/BLENDS CONTAINING, BEFORE USE, ONLY THE ABOVE SPENT NONHALOGENATED SOLVENTS; AND ALL SPENT SOLVENT MIXTURES/BLENDS CONTAINING, BEFORE USE, ONE OR MORE OF THE ABOVE NONHALOGENATED SOLVENTS, AND A TOTAL OF TEN PERCENT OR MORE (BY VOLUME) OF ONE OR MORE OF THOSE SOLVENTS LISTED IN F001, F002, F004, AND F005; AND STILL BOTTOMS FROM THE RECOVERY OF THESE SPENT SOLVENTS AND SPENT SOLVENT MIXTURES.

. Waste code: F005
. Waste name: THE FOLLOWING SPENT NONHALOGENATED SOLVENTS: TOLUENE, METHYL ETHYL KETONE, CARBON DISULFIDE, ISOBUTANOL, PYRIDINE, BENZENE, 2-ETHOXYETHANOL, AND 2-NITROPROPANE; ALL SPENT SOLVENT MIXTURES/BLENDS CONTAINING, BEFORE USE, A TOTAL OF TEN PERCENT OR MORE (BY VOLUME) OF ONE OR MORE OF THE ABOVE NONHALOGENATED SOLVENTS OR THOSE SOLVENTS LISTED IN F001, F002, OR F004; AND STILL BOTTOMS FROM THE RECOVERY OF THESE SPENT SOLVENTS AND SPENT SOLVENT MIXTURES.

NINTH & JEFFERSON BLDG U OF W (Continued) **1000231748**

. Waste code: P042
. Waste name: 1,2-BENZENEDIOL, 4-[1-HYDROXY-2-(METHYLAMINO)ETHYL]-, (R)- (OR) EPINEPHRINE

. Waste code: P075
. Waste name: NICOTINE, & SALTS (OR) PYRIDINE, 3-(1-METHYL-2-PYRROLIDINYL)-,(S)-, & SALTS

. Waste code: P098
. Waste name: POTASSIUM CYANIDE (OR) POTASSIUM CYANIDE K(CN)

. Waste code: U123
. Waste name: FORMIC ACID (C,T)

. Waste code: U188
. Waste name: PHENOL

. Waste code: WP01
. Waste name: Washington State Extremely Hazardous Persistent Waste containing Halogenated Organic Compounds (HOC) at a total concentration level of Greater than 1.0%.

. Waste code: WSC2
. Waste name: Washington State solid or semisolid corrosive Dangerous Waste with a pH less than or equal to 2, or greater than or equal to 12.5, based upon a specific testing method.

. Waste code: WT01
. Waste name: Washington State Extremely Hazardous Toxic Waste with a toxic constituents concentration greater than or equal to 1.0%, determined by biological testing methods or a book designation procedure.

. Waste code: WT02
. Waste name: Washington State Dangerous Toxic Waste with a toxic constituents concentration greater than or equal to 0.001% and less than 1.0%, determined by biological testing methods or a book designation procedure.

Historical Generators:
Date form received by agency: 02/20/2014
Site name: WA UW HARBORVIEW MEDICAL CENTER
Classification: Large Quantity Generator

. Waste code: D001
. Waste name: IGNITABLE WASTE

. Waste code: D002
. Waste name: CORROSIVE WASTE

. Waste code: D005
. Waste name: BARIUM

. Waste code: D007
. Waste name: CHROMIUM

. Waste code: D008
. Waste name: LEAD

NINTH & JEFFERSON BLDG U OF W (Continued) **1000231748**

. Waste code: D009
. Waste name: MERCURY

. Waste code: D011
. Waste name: SILVER

. Waste code: D022
. Waste name: CHLOROFORM

. Waste code: D024
. Waste name: M-CRESOL

. Waste code: F003
. Waste name: THE FOLLOWING SPENT NONHALOGENATED SOLVENTS: XYLENE, ACETONE, ETHYL ACETATE, ETHYL BENZENE, ETHYL ETHER, METHYL ISOBUTYL KETONE, N-BUTYL ALCOHOL, CYCLOHEXANONE, AND METHANOL; ALL SPENT SOLVENT MIXTURES/BLENDS CONTAINING, BEFORE USE, ONLY THE ABOVE SPENT NONHALOGENATED SOLVENTS; AND ALL SPENT SOLVENT MIXTURES/BLENDS CONTAINING, BEFORE USE, ONE OR MORE OF THE ABOVE NONHALOGENATED SOLVENTS, AND A TOTAL OF TEN PERCENT OR MORE (BY VOLUME) OF ONE OR MORE OF THOSE SOLVENTS LISTED IN F001, F002, F004, AND F005; AND STILL BOTTOMS FROM THE RECOVERY OF THESE SPENT SOLVENTS AND SPENT SOLVENT MIXTURES.

. Waste code: F005
. Waste name: THE FOLLOWING SPENT NONHALOGENATED SOLVENTS: TOLUENE, METHYL ETHYL KETONE, CARBON DISULFIDE, ISOBUTANOL, PYRIDINE, BENZENE, 2-ETHOXYETHANOL, AND 2-NITROPROPANE; ALL SPENT SOLVENT MIXTURES/BLENDS CONTAINING, BEFORE USE, A TOTAL OF TEN PERCENT OR MORE (BY VOLUME) OF ONE OR MORE OF THE ABOVE NONHALOGENATED SOLVENTS OR THOSE SOLVENTS LISTED IN F001, F002, OR F004; AND STILL BOTTOMS FROM THE RECOVERY OF THESE SPENT SOLVENTS AND SPENT SOLVENT MIXTURES.

. Waste code: P042
. Waste name: 1,2-BENZENEDIOL, 4-[1-HYDROXY-2-(METHYLAMINO)ETHYL]-, (R)- (OR) EPINEPHRINE

. Waste code: P075
. Waste name: NICOTINE, & SALTS (OR) PYRIDINE, 3-(1-METHYL-2-PYRROLIDINYL)-,(S)-, & SALTS

. Waste code: P087
. Waste name: OSMIUM OXIDE OSO4, (T-4)- (OR) OSMIUM TETROXIDE

. Waste code: WSC2
. Waste name: Washington State solid or semisolid corrosive Dangerous Waste with a pH less than or equal to 2, or greater than or equal to 12.5, based upon a specific testing method.

. Waste code: WT01
. Waste name: Washington State Extremely Hazardous Toxic Waste with a toxic constituents concentration greater than or equal to 1.0%, determined by biological testing methods or a book designation procedure.

. Waste code: WT02
. Waste name: Washington State Dangerous Toxic Waste with a toxic constituents concentration greater than or equal to 0.001% and less than 1.0%,

NINTH & JEFFERSON BLDG U OF W (Continued) **1000231748**

determined by biological testing methods or a book designation procedure.

Date form received by agency: 02/20/2012
Site name: WA UW HARBORVIEW MEDICAL CENTER
Classification: Large Quantity Generator

. Waste code: D001
. Waste name: IGNITABLE WASTE

. Waste code: D002
. Waste name: CORROSIVE WASTE

. Waste code: D003
. Waste name: REACTIVE WASTE

. Waste code: D005
. Waste name: BARIUM

. Waste code: D007
. Waste name: CHROMIUM

. Waste code: D008
. Waste name: LEAD

. Waste code: D009
. Waste name: MERCURY

. Waste code: D011
. Waste name: SILVER

. Waste code: D022
. Waste name: CHLOROFORM

. Waste code: D024
. Waste name: M-CRESOL

. Waste code: F002
. Waste name: THE FOLLOWING SPENT HALOGENATED SOLVENTS: TETRACHLOROETHYLENE, METHYLENE CHLORIDE, TRICHLOROETHYLENE, 1,1,1-TRICHLOROETHANE, CHLOROBENZENE, 1,1,2-TRICHLORO-1,2,2-TRIFLUOROETHANE, ORTHO-DICHLOROBENZENE, TRICHLOROFLUOROMETHANE, AND 1,1,2, TRICHLOROETHANE; ALL SPENT SOLVENT MIXTURES/BLENDS CONTAINING, BEFORE USE, A TOTAL OF TEN PERCENT OR MORE (BY VOLUME) OF ONE OR MORE OF THE ABOVE HALOGENATED SOLVENTS OR THOSE SOLVENTS LISTED IN F001, F004, AND F005; AND STILL BOTTOMS FROM THE RECOVERY OF THESE SPENT SOLVENTS AND SPENT SOLVENT MIXTURES.

. Waste code: F003
. Waste name: THE FOLLOWING SPENT NONHALOGENATED SOLVENTS: XYLENE, ACETONE, ETHYL ACETATE, ETHYL BENZENE, ETHYL ETHER, METHYL ISOBUTYL KETONE, N-BUTYL ALCOHOL, CYCLOHEXANONE, AND METHANOL; ALL SPENT SOLVENT MIXTURES/BLENDS CONTAINING, BEFORE USE, ONLY THE ABOVE SPENT NONHALOGENATED SOLVENTS; AND ALL SPENT SOLVENT MIXTURES/BLENDS CONTAINING, BEFORE USE, ONE OR MORE OF THE ABOVE NONHALOGENATED SOLVENTS, AND A TOTAL OF TEN PERCENT OR MORE (BY VOLUME) OF ONE OR MORE OF THOSE SOLVENTS LISTED IN F001, F002, F004, AND F005; AND STILL

NINTH & JEFFERSON BLDG U OF W (Continued) **1000231748**

BOTTOMS FROM THE RECOVERY OF THESE SPENT SOLVENTS AND SPENT SOLVENT MIXTURES.

. Waste code: P042
. Waste name: 1,2-BENZENEDIOL, 4-[1-HYDROXY-2-(METHYLAMINO)ETHYL]-, (R)- (OR) EPINEPHRINE

. Waste code: P075
. Waste name: NICOTINE, & SALTS (OR) PYRIDINE, 3-(1-METHYL-2-PYRROLIDINYL)-,(S)-, & SALTS

. Waste code: P105
. Waste name: SODIUM AZIDE

. Waste code: P106
. Waste name: SODIUM CYANIDE (OR) SODIUM CYANIDE NA(CN)

. Waste code: WP02
. Waste name: Washington State Dangerous Persistent Waste containing Halogenated Organic Compounds (HOC) at a total concentration level of 0.01% to 1.0%.

. Waste code: WT01
. Waste name: Washington State Extremely Hazardous Toxic Waste with a toxic constituents concentration greater than or equal to 1.0%, determined by biological testing methods or a book designation procedure.

. Waste code: WT02
. Waste name: Washington State Dangerous Toxic Waste with a toxic constituents concentration greater than or equal to 0.001% and less than 1.0%, determined by biological testing methods or a book designation procedure.

Date form received by agency: 02/17/2011
Site name: WA UW HARBORVIEW MEDICAL CENTER
Classification: Large Quantity Generator

. Waste code: D001
. Waste name: IGNITABLE WASTE

. Waste code: D002
. Waste name: CORROSIVE WASTE

. Waste code: D003
. Waste name: REACTIVE WASTE

. Waste code: D005
. Waste name: BARIUM

. Waste code: D007
. Waste name: CHROMIUM

. Waste code: D009
. Waste name: MERCURY

. Waste code: D011
. Waste name: SILVER

NINTH & JEFFERSON BLDG U OF W (Continued) **1000231748**

. Waste code: D022
. Waste name: CHLOROFORM

. Waste code: D024
. Waste name: M-CRESOL

. Waste code: F002
. Waste name: THE FOLLOWING SPENT HALOGENATED SOLVENTS: TETRACHLOROETHYLENE, METHYLENE CHLORIDE, TRICHLOROETHYLENE, 1,1,1-TRICHLOROETHANE, CHLOROBENZENE, 1,1,2-TRICHLORO-1,2,2-TRIFLUOROETHANE, ORTHO-DICHLOROBENZENE, TRICHLOROFLUOROMETHANE, AND 1,1,2, TRICHLOROETHANE; ALL SPENT SOLVENT MIXTURES/BLENDS CONTAINING, BEFORE USE, A TOTAL OF TEN PERCENT OR MORE (BY VOLUME) OF ONE OR MORE OF THE ABOVE HALOGENATED SOLVENTS OR THOSE SOLVENTS LISTED IN F001, F004, AND F005; AND STILL BOTTOMS FROM THE RECOVERY OF THESE SPENT SOLVENTS AND SPENT SOLVENT MIXTURES.

. Waste code: F003
. Waste name: THE FOLLOWING SPENT NONHALOGENATED SOLVENTS: XYLENE, ACETONE, ETHYL ACETATE, ETHYL BENZENE, ETHYL ETHER, METHYL ISOBUTYL KETONE, N-BUTYL ALCOHOL, CYCLOHEXANONE, AND METHANOL; ALL SPENT SOLVENT MIXTURES/BLENDS CONTAINING, BEFORE USE, ONLY THE ABOVE SPENT NONHALOGENATED SOLVENTS; AND ALL SPENT SOLVENT MIXTURES/BLENDS CONTAINING, BEFORE USE, ONE OR MORE OF THE ABOVE NONHALOGENATED SOLVENTS, AND A TOTAL OF TEN PERCENT OR MORE (BY VOLUME) OF ONE OR MORE OF THOSE SOLVENTS LISTED IN F001, F002, F004, AND F005; AND STILL BOTTOMS FROM THE RECOVERY OF THESE SPENT SOLVENTS AND SPENT SOLVENT MIXTURES.

. Waste code: P042
. Waste name: 1,2-BENZENEDIOL, 4-[1-HYDROXY-2-(METHYLAMINO)ETHYL]-, (R)- (OR) EPINEPHRINE

. Waste code: P098
. Waste name: POTASSIUM CYANIDE (OR) POTASSIUM CYANIDE K(CN)

. Waste code: P105
. Waste name: SODIUM AZIDE

Date form received by agency: 02/09/2010
Site name: WA UW HARBORVIEW MEDICAL CENTER
Classification: Large Quantity Generator

. Waste code: D001
. Waste name: IGNITABLE WASTE

. Waste code: D002
. Waste name: CORROSIVE WASTE

. Waste code: D003
. Waste name: REACTIVE WASTE

. Waste code: D004
. Waste name: ARSENIC

. Waste code: D007
. Waste name: CHROMIUM

NINTH & JEFFERSON BLDG U OF W (Continued) **1000231748**

. Waste code: D009
. Waste name: MERCURY

. Waste code: F003
. Waste name: THE FOLLOWING SPENT NONHALOGENATED SOLVENTS: XYLENE, ACETONE, ETHYL ACETATE, ETHYL BENZENE, ETHYL ETHER, METHYL ISOBUTYL KETONE, N-BUTYL ALCOHOL, CYCLOHEXANONE, AND METHANOL; ALL SPENT SOLVENT MIXTURES/BLENDS CONTAINING, BEFORE USE, ONLY THE ABOVE SPENT NONHALOGENATED SOLVENTS; AND ALL SPENT SOLVENT MIXTURES/BLENDS CONTAINING, BEFORE USE, ONE OR MORE OF THE ABOVE NONHALOGENATED SOLVENTS, AND A TOTAL OF TEN PERCENT OR MORE (BY VOLUME) OF ONE OR MORE OF THOSE SOLVENTS LISTED IN F001, F002, F004, AND F005; AND STILL BOTTOMS FROM THE RECOVERY OF THESE SPENT SOLVENTS AND SPENT SOLVENT MIXTURES.

. Waste code: P041
. Waste name: DIETHYL-P-NITROPHENYL PHOSPHATE (OR) PHOSPHORIC ACID, DIETHYL 4-NITROPHENYL ESTER

. Waste code: P042
. Waste name: 1,2-BENZENEDIOL, 4-[1-HYDROXY-2-(METHYLAMINO)ETHYL]-, (R)- (OR) EPINEPHRINE

. Waste code: WSC2
. Waste name: Washington State solid or semisolid corrosive Dangerous Waste with a pH less than or equal to 2, or greater than or equal to 12.5, based upon a specific testing method.

. Waste code: WT01
. Waste name: Washington State Extremely Hazardous Toxic Waste with a toxic constituents concentration greater than or equal to 1.0%, determined by biological testing methods or a book designation procedure.

. Waste code: WT02
. Waste name: Washington State Dangerous Toxic Waste with a toxic constituents concentration greater than or equal to 0.001% and less than 1.0%, determined by biological testing methods or a book designation procedure.

Date form received by agency: 12/31/2007
Site name: WA UW HARBORVIEW MEDICAL CENTER
Classification: Large Quantity Generator

Date form received by agency: 12/31/2005
Site name: WA UW HARBORVIEW MEDICAL CENTER
Classification: Large Quantity Generator

Date form received by agency: 12/31/2003
Site name: WA UW HARBORVIEW MEDICAL CENTER
Classification: Large Quantity Generator

Date form received by agency: 03/01/2002
Site name: WA UW HARBORVIEW MEDICAL CENTER
Classification: Large Quantity Generator

Date form received by agency: 03/02/2000
Site name: WA UW HARBORVIEW MEDICAL CENTER

NINTH & JEFFERSON BLDG U OF W (Continued) **1000231748**

Classification: Large Quantity Generator

Date form received by agency: 03/01/1996
Site name: UW HARBORVIEW MEDICAL CENTER
Classification: Large Quantity Generator

Biennial Reports:

Last Biennial Reporting Year: 2013

Annual Waste Handled:

Waste code: D001
Waste name: IGNITABLE HAZARDOUS WASTES ARE THOSE WASTES WHICH HAVE A FLASHPOINT OF LESS THAN 140 DEGREES FAHRENHEIT AS DETERMINED BY A PENSKY-MARTENS CLOSED CUP FLASH POINT TESTER. ANOTHER METHOD OF DETERMINING THE FLASH POINT OF A WASTE IS TO REVIEW THE MATERIAL SAFETY DATA SHEET, WHICH CAN BE OBTAINED FROM THE MANUFACTURER OR DISTRIBUTOR OF THE MATERIAL. LACQUER THINNER IS AN EXAMPLE OF A COMMONLY USED SOLVENT WHICH WOULD BE CONSIDERED AS IGNITABLE HAZARDOUS WASTE.
Amount (Lbs): 20137.1

Waste code: D002
Waste name: A WASTE WHICH HAS A PH OF LESS THAN 2 OR GREATER THAN 12.5 IS CONSIDERED TO BE A CORROSIVE HAZARDOUS WASTE. SODIUM HYDROXIDE, A CAUSTIC SOLUTION WITH A HIGH PH, IS OFTEN USED BY INDUSTRIES TO CLEAN OR DEGREASE PARTS. HYDROCHLORIC ACID, A SOLUTION WITH A LOW PH, IS USED BY MANY INDUSTRIES TO CLEAN METAL PARTS PRIOR TO PAINTING. WHEN THESE CAUSTIC OR ACID SOLUTIONS BECOME CONTAMINATED AND MUST BE DISPOSED, THE WASTE WOULD BE A CORROSIVE HAZARDOUS WASTE.
Amount (Lbs): 2691.2

Waste code: D003
Waste name: A MATERIAL IS CONSIDERED TO BE A REACTIVE HAZARDOUS WASTE IF IT IS NORMALLY UNSTABLE, REACTS VIOLENTLY WITH WATER, GENERATES TOXIC GASES WHEN EXPOSED TO WATER OR CORROSIVE MATERIALS, OR IF IT IS CAPABLE OF DETONATION OR EXPLOSION WHEN EXPOSED TO HEAT OR A FLAME. ONE EXAMPLE OF SUCH WASTE WOULD BY WASTE GUNPOWDER.
Amount (Lbs): 2330.1

Waste code: D005
Waste name: BARIUM
Amount (Lbs): 2294.1

Waste code: D007
Waste name: CHROMIUM
Amount (Lbs): 2330.1

Waste code: D008
Waste name: LEAD
Amount (Lbs): 928.9

Waste code: D009
Waste name: MERCURY
Amount (Lbs): 2330.4

Waste code: D011
Waste name: SILVER
Amount (Lbs): 24927.8

NINTH & JEFFERSON BLDG U OF W (Continued) **1000231748**

Waste code: D022
Waste name: CHLOROFORM
Amount (Lbs): 17835.3

Waste code: D024
Waste name: M-CRESOL
Amount (Lbs): 7092.6

Waste code: F002
Waste name: THE FOLLOWING SPENT HALOGENATED SOLVENTS: TETRACHLOROETHYLENE, METHYLENE CHLORIDE, TRICHLOROETHYLENE, 1,1,1-TRICHLOROETHANE, CHLOROBENZENE, 1,1,2-TRICHLORO-1,2,2-TRIFLUOROETHANE, ORTHO-DICHLOROBENZENE, TRICHLOROFLUOROMETHANE, AND 1,1,2-TRICHLOROETHANE; ALL SPENT SOLVENT MIXTURES/BLENDS CONTAINING, BEFORE USE, A TOTAL OF TEN PERCENT OR MORE (BY VOLUME) OF ONE OR MORE OF THE ABOVE HALOGENATED SOLVENTS OR THOSE LISTED IN F001, F004, OR F005, AND STILL BOTTOMS FROM THE RECOVERY OF THESE SPENT SOLVENTS AND SPENT SOLVENT MIXTURES.
Amount (Lbs): 17835.3

Waste code: F003
Waste name: THE FOLLOWING SPENT NON-HALOGENATED SOLVENTS: XYLENE, ACETONE, ETHYL ACETATE, ETHYL BENZENE, ETHYL ETHER, METHYL ISOBUTYL KETONE, N-BUTYL ALCOHOL, CYCLOHEXANONE, AND METHANOL; ALL SPENT SOLVENT MIXTURES/BLENDS CONTAINING, BEFORE USE, ONLY THE ABOVE SPENT NON-HALOGENATED SOLVENTS; AND ALL SPENT SOLVENT MIXTURES/BLENDS CONTAINING, BEFORE USE, ONE OR MORE OF THE ABOVE NON-HALOGENATED SOLVENTS, AND, A TOTAL OF TEN PERCENT OR MORE (BY VOLUME) OF ONE OR MORE OF THOSE SOLVENTS LISTED IN F001, F002, F004, AND F005, AND STILL BOTTOMS FROM THE RECOVERY OF THESE SPENT SOLVENTS AND SPENT SOLVENT MIXTURES.
Amount (Lbs): 17835.3

Waste code: P042
Waste name: 1,2-BENZENEDIOL, 4-[1-HYDROXY-2-(METHYLAMINO)ETHYL]-, (R)-
Amount (Lbs): 7092.6

Waste code: P075
Waste name: NICOTINE, & SALTS
Amount (Lbs): 7092.6

Waste code: P105
Waste name: SODIUM AZIDE
Amount (Lbs): 36.1

Waste code: P106
Waste name: SODIUM CYANIDE
Amount (Lbs): 36.1

Facility Has Received Notices of Violations:
Regulation violated: Not reported
Area of violation: Generators - Pre-transport
Date violation determined: 08/20/2014
Date achieved compliance: 10/24/2014
Violation lead agency: State
Enforcement action: WRITTEN INFORMAL

NINTH & JEFFERSON BLDG U OF W (Continued) **1000231748**

Enforcement action date: 09/23/2014
Enf. disposition status: Not reported
Enf. disp. status date: Not reported
Enforcement lead agency: State
Proposed penalty amount: Not reported
Final penalty amount: Not reported
Paid penalty amount: Not reported

Regulation violated: Not reported
Area of violation: TSD - Contingency Plan and Emergency Procedures
Date violation determined: 08/20/2014
Date achieved compliance: 10/24/2014
Violation lead agency: State
Enforcement action: WRITTEN INFORMAL
Enforcement action date: 09/23/2014
Enf. disposition status: Not reported
Enf. disp. status date: Not reported
Enforcement lead agency: State
Proposed penalty amount: Not reported
Final penalty amount: Not reported
Paid penalty amount: Not reported

Regulation violated: Not reported
Area of violation: Generators - Pre-transport
Date violation determined: 03/08/2011
Date achieved compliance: 04/17/2012
Violation lead agency: State
Enforcement action: WRITTEN INFORMAL
Enforcement action date: 03/22/2012
Enf. disposition status: Not reported
Enf. disp. status date: Not reported
Enforcement lead agency: State
Proposed penalty amount: Not reported
Final penalty amount: Not reported
Paid penalty amount: Not reported

Regulation violated: Not reported
Area of violation: Universal Waste - Small Quantity Handlers
Date violation determined: 03/08/2011
Date achieved compliance: 04/17/2012
Violation lead agency: State
Enforcement action: WRITTEN INFORMAL
Enforcement action date: 03/22/2012
Enf. disposition status: Not reported
Enf. disp. status date: Not reported
Enforcement lead agency: State
Proposed penalty amount: Not reported
Final penalty amount: Not reported
Paid penalty amount: Not reported

Regulation violated: SR - -573(21)
Area of violation: Generators - General
Date violation determined: 02/04/2004
Date achieved compliance: 03/12/2004
Violation lead agency: State
Enforcement action: WRITTEN INFORMAL
Enforcement action date: 03/08/2004

NINTH & JEFFERSON BLDG U OF W (Continued) **1000231748**

Enf. disposition status: Not reported
Enf. disp. status date: Not reported
Enforcement lead agency: State
Proposed penalty amount: Not reported
Final penalty amount: Not reported
Paid penalty amount: Not reported

Regulation violated: SR - -630(5)(a) / -200(1)(b)
Area of violation: Generators - General
Date violation determined: 02/04/2004
Date achieved compliance: 03/12/2004
Violation lead agency: State
Enforcement action: WRITTEN INFORMAL
Enforcement action date: 03/08/2004
Enf. disposition status: Not reported
Enf. disp. status date: Not reported
Enforcement lead agency: State
Proposed penalty amount: Not reported
Final penalty amount: Not reported
Paid penalty amount: Not reported

Regulation violated: SR - -330(3) / -200(1)(e)
Area of violation: Generators - Records/Reporting
Date violation determined: 02/04/2004
Date achieved compliance: 06/07/2004
Violation lead agency: State
Enforcement action: WRITTEN INFORMAL
Enforcement action date: 03/08/2004
Enf. disposition status: Not reported
Enf. disp. status date: Not reported
Enforcement lead agency: State
Proposed penalty amount: Not reported
Final penalty amount: Not reported
Paid penalty amount: Not reported

Regulation violated: SR - -573(22)(c)
Area of violation: Generators - General
Date violation determined: 02/04/2004
Date achieved compliance: 03/12/2004
Violation lead agency: State
Enforcement action: WRITTEN INFORMAL
Enforcement action date: 03/08/2004
Enf. disposition status: Not reported
Enf. disp. status date: Not reported
Enforcement lead agency: State
Proposed penalty amount: Not reported
Final penalty amount: Not reported
Paid penalty amount: Not reported

Regulation violated: SR - -330(2) / -200(1)(e)
Area of violation: Generators - Records/Reporting
Date violation determined: 02/04/2004
Date achieved compliance: 06/07/2004
Violation lead agency: State
Enforcement action: WRITTEN INFORMAL
Enforcement action date: 03/08/2004
Enf. disposition status: Not reported

NINTH & JEFFERSON BLDG U OF W (Continued) **1000231748**

Enf. disp. status date: Not reported
Enforcement lead agency: State
Proposed penalty amount: Not reported
Final penalty amount: Not reported
Paid penalty amount: Not reported

Regulation violated: SR - -630(7) / -200(1)(b)
Area of violation: Generators - General
Date violation determined: 02/04/2004
Date achieved compliance: 03/12/2004
Violation lead agency: State
Enforcement action: WRITTEN INFORMAL
Enforcement action date: 03/08/2004
Enf. disposition status: Not reported
Enf. disp. status date: Not reported
Enforcement lead agency: State
Proposed penalty amount: Not reported
Final penalty amount: Not reported
Paid penalty amount: Not reported

Regulation violated: SR - -330(2) / -200(1)(e)
Area of violation: Generators - Records/Reporting
Date violation determined: 02/04/2004
Date achieved compliance: 02/04/2004
Violation lead agency: State
Enforcement action: WRITTEN INFORMAL
Enforcement action date: 03/08/2004
Enf. disposition status: Not reported
Enf. disp. status date: Not reported
Enforcement lead agency: State
Proposed penalty amount: Not reported
Final penalty amount: Not reported
Paid penalty amount: Not reported

Regulation violated: SR - -200(1)(d) / -170(2)
Area of violation: Generators - General
Date violation determined: 02/04/2004
Date achieved compliance: 03/12/2004
Violation lead agency: State
Enforcement action: WRITTEN INFORMAL
Enforcement action date: 03/08/2004
Enf. disposition status: Not reported
Enf. disp. status date: Not reported
Enforcement lead agency: State
Proposed penalty amount: Not reported
Final penalty amount: Not reported
Paid penalty amount: Not reported

Evaluation Action Summary:
Evaluation date: 08/20/2014
Evaluation: COMPLIANCE EVALUATION INSPECTION ON-SITE
Area of violation: Generators - Pre-transport
Date achieved compliance: 10/24/2014
Evaluation lead agency: State

Evaluation date: 08/20/2014
Evaluation: COMPLIANCE EVALUATION INSPECTION ON-SITE

NINTH & JEFFERSON BLDG U OF W (Continued) **1000231748**

Area of violation: TSD - Contingency Plan and Emergency Procedures
Date achieved compliance: 10/24/2014
Evaluation lead agency: State

Evaluation date: 03/08/2011
Evaluation: COMPLIANCE EVALUATION INSPECTION ON-SITE
Area of violation: Generators - Pre-transport
Date achieved compliance: 04/17/2012
Evaluation lead agency: State

Evaluation date: 03/08/2011
Evaluation: COMPLIANCE EVALUATION INSPECTION ON-SITE
Area of violation: Universal Waste - Small Quantity Handlers
Date achieved compliance: 04/17/2012
Evaluation lead agency: State

Evaluation date: 02/04/2004
Evaluation: COMPLIANCE EVALUATION INSPECTION ON-SITE
Area of violation: Generators - Records/Reporting
Date achieved compliance: 06/07/2004
Evaluation lead agency: State

Evaluation date: 02/04/2004
Evaluation: COMPLIANCE EVALUATION INSPECTION ON-SITE
Area of violation: Generators - General
Date achieved compliance: 03/12/2004
Evaluation lead agency: State

Evaluation date: 02/04/2004
Evaluation: COMPLIANCE EVALUATION INSPECTION ON-SITE
Area of violation: Generators - Records/Reporting
Date achieved compliance: 02/04/2004
Evaluation lead agency: State

Evaluation date: 08/06/1997
Evaluation: COMPLIANCE ASSISTANCE VISIT
Area of violation: Not reported
Date achieved compliance: Not reported
Evaluation lead agency: State

HSL:
edr_fstat: WA
edr_fzip: Not reported
edr_fcnty: KING
edr_zip: Not reported
Facility Type: Hazardous Sites List
Facility Status: Cleanup Started
FSID Number: 15199671
Rank: 5
Region: NW
EDR Link ID: 15199671
Region Decode: NORTHWEST REGIONAL OFFICE

CSCSL:
Facility ID: 15199671
Region: Northwest
Lat/Long: 47.603995 / -122.323797

NINTH & JEFFERSON BLDG U OF W (Continued) **1000231748**

Brownfield Status: Not reported
Rank Status: 5
Clean Up Siteid: 8076
Site Status: Cleanup Started
PSI?: Not reported
Contaminant Name: Petroleum-Diesel
Ground Water: Confirmed Above Cleanup Level
Surface Water: Not reported
Soil: Confirmed Above Cleanup Level
Sediment: Not reported
Air: Not reported
Bedrock: Not reported
Responsible Unit: Northwest

Facility ID: 15199671
Region: Northwest
Lat/Long: 47.603995 / -122.323797
Brownfield Status: Not reported
Rank Status: 5
Clean Up Siteid: 8076
Site Status: Cleanup Started
PSI?: Not reported
Contaminant Name: Petroleum-Other
Ground Water: Confirmed Above Cleanup Level
Surface Water: Not reported
Soil: Confirmed Above Cleanup Level
Sediment: Not reported
Air: Not reported
Bedrock: Not reported
Responsible Unit: Northwest

LUST:
Facility ID: 15199671
Lust Status Type: Cleanup Started
Cleanup Site ID: 8076
Cleanup Unit Type: Upland
Process Type: Independent Action
Cleanup Unit Name: HARBORVIEW HOSPITAL
Lust Status Date: 07/01/2011
Response Section: Northwest
Lat/Long: 47.603995 / -122.32379

UST:
Facility ID: 15199671
Site Id: 12038
UBI: Not reported
Phone Number: Not reported
Decimal Latitude: 47.6039946
Decimal Longitude: -122.32379748

Tank Name: FOT 1
Tag Number: Not reported
Tank Status: Removed
Tank Status Date: 08/06/1996
Tank Install Date: 00/31/1964
Tank Closure Date: Not reported

NINTH & JEFFERSON BLDG U OF W (Continued) **1000231748**

Capacity Range:	Not reported
Tank Permit Expiration Date:	06/05/1992
Tank Upgrade Date:	Not reported
Tank Spill Prevention:	Not reported
Tank Overfill Prevention:	Not reported
Tank Material:	Steel
Tank Construction:	Not reported
Tank Tightness Test:	Not reported
Tank Corrosion Protection:	Not reported
Tank Manifold:	Not reported
Tank Release Detection:	Not reported
Tank SFC Type:	Not reported
Pipe Material:	Not reported
Pipe Construction:	Not reported
Pipe Primary Release Detection:	Not reported
Pipe Second Release Detection:	Not reported
Pipe Corrosion Protection:	Not reported
Pipe Pumping System:	Not reported
Responsible Unit:	NORTHWEST
Dispencer/Pump SFC Type:	Not reported

Tank Name:	FOT 2
Tag Number:	Not reported
Tank Status:	Removed
Tank Status Date:	08/06/1996
Tank Install Date:	00/31/1964
Tank Closure Date:	Not reported
Capacity Range:	Not reported
Tank Permit Expiration Date:	06/05/1992
Tank Upgrade Date:	Not reported
Tank Spill Prevention:	Not reported
Tank Overfill Prevention:	Not reported
Tank Material:	Steel
Tank Construction:	Not reported
Tank Tightness Test:	Not reported
Tank Corrosion Protection:	Not reported
Tank Manifold:	Not reported
Tank Release Detection:	Not reported
Tank SFC Type:	Not reported
Pipe Material:	Not reported
Pipe Construction:	Not reported
Pipe Primary Release Detection:	Not reported
Pipe Second Release Detection:	Not reported
Pipe Corrosion Protection:	Not reported
Pipe Pumping System:	Not reported
Responsible Unit:	NORTHWEST
Dispencer/Pump SFC Type:	Not reported

Tank Name:	FOT 3
Tag Number:	Not reported
Tank Status:	Closed in Place
Tank Status Date:	08/06/1996
Tank Install Date:	00/31/1964
Tank Closure Date:	Not reported
Capacity Range:	Not reported

NINTH & JEFFERSON BLDG U OF W (Continued) **1000231748**

Tank Permit Expiration Date:	Not reported
Tank Upgrade Date:	Not reported
Tank Spill Prevention:	Not reported
Tank Overfill Prevention:	Not reported
Tank Material:	Not reported
Tank Construction:	Not reported
Tank Tightness Test:	Not reported
Tank Corrosion Protection:	Not reported
Tank Manifold:	Not reported
Tank Release Detection:	Not reported
Tank SFC Type:	Not reported
Pipe Material:	Not reported
Pipe Construction:	Not reported
Pipe Primary Release Detection:	Not reported
Pipe Second Release Detection:	Not reported
Pipe Corrosion Protection:	Not reported
Pipe Pumping System:	Not reported
Responsible Unit:	NORTHWEST
Dispencer/Pump SFC Type:	Not reported

ALLSITES:

Facility Name:	NINTH & JEFFERSON BLDG U OF W
Facility Id:	10370

Interaction:	84069
Interaction 1:	I
Interaction 2:	CONSTSWGP
Ecology Program:	WATQUAL
Program Data:	PARIS
Facility Alt.:	NINTH & JEFFERSON BLDG U OF W
Program ID:	WAR006324
Date Interaction:	2005-08-01 00:00:00
Date Interaction 3:	Construction SW GP
Latitude:	47.603894382
Longitude:	-122.322985109

Facility Name:	WA UW HARBORVIEW MEDICAL CENTER
Facility Id:	15199671

Interaction:	28583
Interaction 1:	I
Interaction 2:	LUST
Ecology Program:	TOXICS
Program Data:	ISIS
Facility Alt.:	Not reported
Program ID:	12038
Date Interaction:	1991-04-22 00:00:00
Date Interaction 3:	LUST Facility
Latitude:	47.603990193999998
Longitude:	-122.323786154

Interaction:	105184
Interaction 1:	A
Interaction 2:	INDPNDNT
Ecology Program:	TOXICS

NINTH & JEFFERSON BLDG U OF W (Continued) **1000231748**

Program Data:	ISIS
Facility Alt.:	WA UW Harborview Medical Center
Program ID:	Not reported
Date Interaction:	2011-08-08 00:00:00
Date Interaction 3:	Independent Cleanup
Latitude:	47.603990193999998
Longitude:	-122.323786154

Interaction:	28581
Interaction 1:	A
Interaction 2:	HWG
Ecology Program:	HAZWASTE
Program Data:	TURBOWASTE
Facility Alt.:	WA UW Harborview Medical Center
Program ID:	WAD096767967
Date Interaction:	1987-11-24 00:00:00
Date Interaction 3:	Hazardous Waste Generator
Latitude:	47.603990193999998
Longitude:	-122.323786154

Interaction:	28585
Interaction 1:	A
Interaction 2:	UST
Ecology Program:	TOXICS
Program Data:	UST
Facility Alt.:	Not reported
Program ID:	12038
Date Interaction:	2000-03-20 00:00:00
Date Interaction 3:	Underground Storage Tank
Latitude:	47.603990193999998
Longitude:	-122.323786154

Interaction:	28582
Interaction 1:	A
Interaction 2:	TIER2
Ecology Program:	HAZWASTE
Program Data:	EPCRA
Facility Alt.:	Not reported
Program ID:	WAD096767967
Date Interaction:	1989-01-01 00:00:00
Date Interaction 3:	Emergency/Haz Chem Rpt TI
Latitude:	47.603990193999998
Longitude:	-122.323786154

Interaction:	28584
Interaction 1:	A
Interaction 2:	HWP
Ecology Program:	HAZWASTE
Program Data:	HWPPRT
Facility Alt.:	Not reported
Program ID:	WAD096767967
Date Interaction:	1993-01-01 00:00:00
Date Interaction 3:	Hazardous Waste Planner

NINTH & JEFFERSON BLDG U OF W (Continued) **1000231748**

Latitude: 47.603990193999998
Longitude: -122.323786154

FINDS:

Registry ID: 110000897398

Environmental Interest/Information System

Washington Facility / Site Identification System (WA-FSIS) provides a means to query and display data maintained by the Washington Department of Ecology. This system contains key information for each facility/site that is currently, or has been, of interest to the Air Quality, Dam Safety, Hazardous Waste, Toxics Cleanup, and Water Quality Programs.

NCDB (National Compliance Data Base) supports implementation of the Federal Insecticide, Fungicide, and Rodenticide Act (FIFRA) and the Toxic Substances Control Act (TSCA). The system tracks inspections in regions and states with cooperative agreements, enforcement actions, and settlements.

RCRAInfo is a national information system that supports the Resource Conservation and Recovery Act (RCRA) program through the tracking of events and activities related to facilities that generate, transport, and treat, store, or dispose of hazardous waste. RCRAInfo allows RCRA program staff to track the notification, permit, compliance, and corrective action activities required under RCRA.

HAZARDOUS WASTE BIENNIAL REPORTER

AIR MINOR

WA MANIFEST:

Facility Site ID Number:	15199671
EPA ID:	WAD096767967
NAICS:	622110
SWC Desc:	Not reported
FWC Desc:	Not reported
Form Comm:	Not reported
Data Year:	2012
Permit by Rule:	False
Treatment by Generator:	True
Mixed radioactive waste:	False
Importer of hazardous waste:	False
Immediate recycler:	False
Treatment/Storage/Disposal/Recycling Facility:	False
Generator of dangerous fuel waste:	False
Generator marketing to burner:	False
Other marketers (i.e., blender, distributor, etc.):	False
Utility boiler burner:	False
Industry boiler burner:	False
Industrial Furnace:	False
Smelter defferal:	False
Universal waste - batteries - generate:	False

NINTH & JEFFERSON BLDG U OF W (Continued) **1000231748**

Universal waste - thermostats - generate:	False
Universal waste - mercury - generate:	False
Universal waste - lamps - generate:	False
Universal waste - batteries - accumulate:	False
Universal waste - thermostats - accumulate:	False
Universal waste - mercury - accumulate:	False
Universal waste - lamps - accumulate:	False
Destination Facility for Universal Waste:	False
Off-specification used oil burner - utility boiler:	False
Off-specification used oil burner - industrial boiler:	False
Off-specification used oil burner - industrial furnace:	False
Tax Reg #:	178019988
Business Type:	Hospital
Mail Name:	WA UW
Mail addr line1:	PO Box 354400
Mail city,st,zip:	SEATTLE, WA 98195-4400
Mail country:	UNITED STATES
Legal org name:	WA UW
Legal org type:	State
Legal addr line1:	PO Box 354400
Legal city,st,zip:	SEATTLE, WA 98195-4400
Legal country:	UNITED STATES
Legal phone nbr:	(206)543-0467
Legal effective date:	06/26/1996
Land org name:	King County International Airport
Land org type:	County
Land person name:	Not reported
Land addr line1:	500 4TH AVE STE 500
Land city,st,zip:	SEATTLE, WA 98104-2337
Land country:	UNITED STATES
Land phone nbr:	(206)296-7470
Operator org name:	WA UW
Operator org type:	State
Operator addr line1:	PO Box 354400
Operator city,st,zip:	SEATTLE, WA 98195-4400
Operator country:	UNITED STATES
Operator phone nbr:	(206)543-0467
Operator effective date:	06/26/1996
Site contact name:	Dave Lundstrom
Site contact addr line1:	PO Box 354400
Site Contact City/State/ Zip:	SEATTLE, WA 98195-4400
Site Contact Country:	UNITED STATES
Site Contact Phone #:	(206)543-0467
Site Contact EMail:	Not reported
Form Contact NAME:	Doug Gallucci
Form Contact ADDR LINE1:	PO Box 354400
Form Contact City,ST,Zip:	SEATTLE, WA 98195-4400
Form Contact Country:	UNITED STATES
Form Contact Phone #:	(206)543-0467
Form Contact EMail:	douglasg@u.washington.edu
Gen Status CD:	LQG
Monthly Generation:	True
Batch Generation:	False
One Time Generation:	False
Transport Own Waste:	False
Tranports Other Waste:	False
Recycler Onsite:	False

NINTH & JEFFERSON BLDG U OF W (Continued) **1000231748**

Transfer Facility:	False
Other Exemption:	Not reported
UW Battery Gen:	False
Used Oil Transporter:	False
Used Oil Transfer Facility:	False
Used Oil Processor:	False
Used Oil Refiner:	False
Used Oil Fuel Marketer Directs Shipments:	False
Used Oil Fuel Marketer Meets Specs:	False

Waste Streams Generated:

Facility ID:	15199671
Data Year:	2008
Description:	Bulked contaminated solids, debris and spill cleanup - DW
Mix:	False
Reported Qty:	4.7999999999999998 K
Kilo Qty:	4.7999999999999998
Density No:	0
Density Qty:	Not reported

Facility ID:	15199671
Data Year:	2008
Description:	Corrosive solutions, neutralized
Mix:	False
Reported Qty:	32 K
Kilo Qty:	32
Density No:	0
Density Qty:	Not reported

Facility ID:	15199671
Data Year:	2008
Description:	Treatment of Formalin
Mix:	False
Reported Qty:	990 K
Kilo Qty:	990
Density No:	0
Density Qty:	Not reported

Facility ID:	15199671
Data Year:	2008
Description:	bulked non-flammable liquids
Mix:	False
Reported Qty:	233.19999999999999 K
Kilo Qty:	233.19999999999996
Density No:	0
Density Qty:	Not reported

Facility ID:	15199671
Data Year:	2008
Description:	Expired Non-DEA pharmaceuticals
Mix:	False
Reported Qty:	1278.0999999999999 K
Kilo Qty:	1278.0999999999999
Density No:	0
Density Qty:	Not reported

Facility ID: 15199671

NINTH & JEFFERSON BLDG U OF W (Continued) **1000231748**

Data Year: 2008
Description: Labpack-EHW
Mix: False
Reported Qty: 3.6000000000000001 K
Kilo Qty: 3.6000000000000001
Density No: 0
Density Qty: Not reported

Facility ID: 15199671
Data Year: 2008
Description: Labpack-DW
Mix: False
Reported Qty: 1754.45 K
Kilo Qty: 1754.45
Density No: 0
Density Qty: Not reported

Facility ID: 15199671
Data Year: 2008
Description: Mercury contaminated debris
Mix: False
Reported Qty: 5.9299999999999997 K
Kilo Qty: 5.9299999999999997
Density No: 0
Density Qty: Not reported

Facility ID: 15199671
Data Year: 2008
Description: Mixed Alcohol Solvent waste DW
Mix: False
Reported Qty: 6557.1000000000004 K
Kilo Qty: 6557.1000000000004
Density No: 0
Density Qty: Not reported

Facility ID: 15199671
Data Year: 2009
Description: Expired Non-DEA pharmaceuticals, EHW
Mix: False
Reported Qty: 13.199999999999999 K
Kilo Qty: 13.199999999999999
Density No: 0
Density Qty: Not reported

Facility ID: 15199671
Data Year: 2009
Description: Bulked contaminated solids, debris and spill cleanup - DW
Mix: False
Reported Qty: 33.600000000000001 K
Kilo Qty: 33.600000000000001
Density No: 0
Density Qty: Not reported

Facility ID: 15199671
Data Year: 2009
Description: Corrosive solutions, neutralized
Mix: False

NINTH & JEFFERSON BLDG U OF W (Continued) **1000231748**

Reported Qty: 405.69999999999999 K
Kilo Qty: 405.69999999999999
Density No: 0
Density Qty: Not reported

Facility ID: 15199671
Data Year: 2009
Description: Treatment of Formalin
Mix: False
Reported Qty: 570 K
Kilo Qty: 570
Density No: 0
Density Qty: Not reported

Facility ID: 15199671
Data Year: 2009
Description: bulked non-flammable liquids
Mix: False
Reported Qty: 259.62 K
Kilo Qty: 259.62
Density No: 0
Density Qty: Not reported

Facility ID: 15199671
Data Year: 2009
Description: Expired Non-DEA pharmaceuticals
Mix: False
Reported Qty: 1273.2 K
Kilo Qty: 1273.2
Density No: 0
Density Qty: Not reported

Facility ID: 15199671
Data Year: 2009
Description: Labpack-EHW
Mix: False
Reported Qty: 19.949999999999999 K
Kilo Qty: 19.949999999999999
Density No: 0
Density Qty: Not reported

Facility ID: 15199671
Data Year: 2009
Description: Labpack-DW
Mix: False
Reported Qty: 2880.0799999999999 K
Kilo Qty: 2880.0799999999999
Density No: 0
Density Qty: Not reported

Facility ID: 15199671
Data Year: 2009
Description: Mercury contaminated debris
Mix: False
Reported Qty: 2.5699999999999998 K
Kilo Qty: 2.5699999999999998
Density No: 0

NINTH & JEFFERSON BLDG U OF W (Continued) **1000231748**

Density Qty: Not reported

Facility ID: 15199671
Data Year: 2009
Description: Mixed Alcohol Solvent waste DW
Mix: False
Reported Qty: 5646.54 K
Kilo Qty: 5646.54
Density No: 0
Density Qty: Not reported

Facility ID: 15199671
Data Year: 2010
Description: Ethidium Bromide solutions
Mix: False
Reported Qty: 10 K
Kilo Qty: 10
Density No: 0
Density Qty: Not reported

Shipments Sent:
Facility ID: 15199671
Data Year: 2008
Shipment sent data: 12/29/2008
Reported Qty: 38 K
Kilo Qty: 38

Facility ID: 15199671
Data Year: 2008
Shipment sent data: 10/30/2008
Reported Qty: 17.5 K
Kilo Qty: 17.5

Facility ID: 15199671
Data Year: 2008
Shipment sent data: 8/28/2008
Reported Qty: 70.5 K
Kilo Qty: 70.5

Facility ID: 15199671
Data Year: 2008
Shipment sent data: 6/25/2008
Reported Qty: 69 K
Kilo Qty: 69

Facility ID: 15199671
Data Year: 2008
Shipment sent data: 4/24/2008
Reported Qty: 38.2 K
Kilo Qty: 38.2

Facility ID: 15199671
Data Year: 2008
Shipment sent data: 6/25/2008
Reported Qty: 4.8 K
Kilo Qty: 4.8

NINTH & JEFFERSON BLDG U OF W (Continued) **1000231748**

Facility ID: 15199671
Data Year: 2008
Shipment sent data: 12/29/2008
Reported Qty: 255.2 K
Kilo Qty: 255.2

Facility ID: 15199671
Data Year: 2008
Shipment sent data: 10/30/2008
Reported Qty: 183.2 K
Kilo Qty: 183.2

Facility ID: 15199671
Data Year: 2008
Shipment sent data: 8/28/2008
Reported Qty: 259.4 K
Kilo Qty: 259.4

Facility ID: 15199671
Data Year: 2008
Shipment sent data: 6/25/2008
Reported Qty: 146.8 K
Kilo Qty: 146.8

Facility ID: 15199671
Data Year: 2008
Shipment sent data: 4/24/2008
Reported Qty: 198 K
Kilo Qty: 198

Facility ID: 15199671
Data Year: 2008
Shipment sent data: 2/28/2008
Reported Qty: 235.5 K
Kilo Qty: 235.5

Facility ID: 15199671
Data Year: 2008
Shipment sent data: 4/24/2008
Reported Qty: 3.6 K
Kilo Qty: 3.6

Facility ID: 15199671
Data Year: 2008
Shipment sent data: 12/29/2008
Reported Qty: 146.31 K
Kilo Qty: 146.31

Facility ID: 15199671
Data Year: 2008
Shipment sent data: 10/30/2008
Reported Qty: 259.89 K
Kilo Qty: 259.89

Facility ID: 15199671
Data Year: 2008
Shipment sent data: 8/28/2008

NINTH & JEFFERSON BLDG U OF W (Continued) **1000231748**

Reported Qty: 367.9 K
Kilo Qty: 367.9

Facility ID: 15199671
Data Year: 2008
Shipment sent data: 6/25/2008
Reported Qty: 195.45 K
Kilo Qty: 195.45

Facility ID: 15199671
Data Year: 2008
Shipment sent data: 4/24/2008
Reported Qty: 167.8 K
Kilo Qty: 167.8

Facility ID: 15199671
Data Year: 2008
Shipment sent data: 4/24/2008
Reported Qty: 152.1 K
Kilo Qty: 152.1

Facility ID: 15199671
Data Year: 2008
Shipment sent data: 2/28/2008
Reported Qty: 465 K
Kilo Qty: 465

Waste Stream Comments:
Facility ID: 15199671
Data Year: 2006
Comments: A-7: used laboratory chemcials

Facility ID: 15199671
Data Year: 2006
Comments: A-7: used laboratory chemicals

Facility ID: 15199671
Data Year: 2006
Comments: A-8: Aqueous solutions of formalin. B-3. Treatment of Formalin with Neutralex

Facility ID: 15199671
Data Year: 2006
Comments: A-8: misc. aqueous liquid wastes generated from laboratory or maintence processes

Facility ID: 15199671
Data Year: 2006
Comments: A-7: Expired pharmaceuticals from HMC pharmacy

Facility ID: 15199671
Data Year: 2007
Comments: A-7: Expired pharmaceuticals from HMC pharmacy

Facility ID: 15199671
Data Year: 2007
Comments: A-8: misc. aqueous liquid wastes generated from laboratory processes

NINTH & JEFFERSON BLDG U OF W (Continued) **1000231748**

Facility ID: 15199671
Data Year: 2007
Comments: A-7: Expired pharmaceuticals from HMC pharmacy

Facility ID: 15199671
Data Year: 2007
Comments: A-7: used laboratory chemicals

Facility ID: 15199671
Data Year: 2007
Comments: A-3: D011, D022,F002, F003, U044, U168, U188.

Facility ID: 15199671
Data Year: 2007
Comments: A-8: Aqueous solutions of formalin. B-3. Treatment of Formalin with Neutralex

Facility ID: 15199671
Data Year: 2007
Comments: A-3: D011, D022,F002, F003, U044, U168, U188.

Facility ID: 15199671
Data Year: 2007
Comments: B-3: Ethanol filteration

Facility ID: 15199671
Data Year: 2007
Comments: B-3: Ethanol filteration

Facility ID: 15199671
Data Year: 2007
Comments: A-7: used laboratory chemicals

Facility ID: 15199671
Data Year: 2007
Comments: A-8: misc. aqueous liquid wastes generated from laboratory processes

Facility ID: 15199671
Data Year: 2007
Comments: A-8: Aqueous solutions of formalin. B-3. Treatment of Formalin with Neutralex

Facility ID: 15199671
Data Year: 2008
Comments: A-8: misc. aqueous liquid wastes generated from laboratory processes

Facility ID: 15199671
Data Year: 2008
Comments: A-8: Aqueous solutions of formalin. B-3. Treatment of Formalin with Neutralex

Facility ID: 15199671
Data Year: 2008
Comments: A-7: used laboratory chemicals

Facility Site ID Number: 15199671

NINTH & JEFFERSON BLDG U OF W (Continued) **1000231748**

EPA ID:	WAD096767967
NAICS:	62211
SWC Desc:	Not reported
FWC Desc:	Not reported
Form Comm:	Not reported
Data Year:	Not reported
Permit by Rule:	False
Treatment by Generator:	True
Mixed radioactive waste:	False
Importer of hazardous waste:	False
Immediate recycler:	False
Treatment/Storage/Disposal/Recycling Facility:	False
Generator of dangerous fuel waste:	False
Generator marketing to burner:	False
Other marketers (i.e., blender, distributor, etc.):	False
Utility boiler burner:	False
Industry boiler burner:	False
Industrial Furnace:	False
Smelter defferal:	False
Universal waste - batteries - generate:	False
Universal waste - thermostats - generate:	False
Universal waste - mercury - generate:	True
Universal waste - lamps - generate:	True
Universal waste - batteries - accumulate:	False
Universal waste - thermostats - accumulate:	False
Universal waste - mercury - accumulate:	False
Universal waste - lamps - accumulate:	False
Destination Facility for Universal Waste:	False
Off-specification used oil burner - utility boiler:	False
Off-specification used oil burner - industrial boiler:	False
Off-specification used oil burner - industrial furnace:	False
Tax Reg #:	178019988
Business Type:	Hospital
Mail Name:	WA UW
Mail addr line1:	PO Box 354400
Mail city,st,zip:	SEATTLE, WA 98195-4400
Mail country:	UNITED STATES
Legal org name:	WA UW
Legal org type:	State
Legal addr line1:	PO Box 354400
Legal city,st,zip:	SEATTLE, WA 98195-4400
Legal country:	UNITED STATES
Legal phone nbr:	(206)543-0467
Legal effective date:	06/26/1996
Land org name:	King County International Airport
Land org type:	County
Land person name:	Not reported
Land addr line1:	500 4TH AVE STE 500
Land city,st,zip:	SEATTLE, WA 98104-2337
Land country:	UNITED STATES
Land phone nbr:	(206)296-7470
Operator org name:	WA UW
Operator org type:	State
Operator addr line1:	PO Box 354400
Operator city,st,zip:	SEATTLE, WA 98195-4400
Operator country:	UNITED STATES
Operator phone nbr:	(206)543-0467

NINTH & JEFFERSON BLDG U OF W (Continued) **1000231748**

Operator effective date:	06/26/1996
Site contact name:	Dave Lundstrom
Site contact addr line1:	PO Box 354400
Site Contact City/State/ Zip:	SEATTLE, WA 98195-4400
Site Contact Country:	UNITED STATES
Site Contact Phone #:	(206)543-0467
Site Contact EMail:	Not reported
Form Contact NAME:	Doug Gallucci
Form Contact ADDR LINE1:	PO Box 354400
Form Contact City,ST,Zip:	SEATTLE, WA 98195-4400
Form Contact Country:	UNITED STATES
Form Contact Phone #:	(206)543-0467
Form Contact EMail:	douglasg@u.washington.edu
Gen Status CD:	LQG
Monthly Generation:	True
Batch Generation:	False
One Time Generation:	False
Transport Own Waste:	False
Tranports Other Waste:	False
Recycler Onsite:	False
Transfer Facility:	False
Other Exemption:	Not reported
UW Battery Gen:	True
Used Oil Transporter:	False
Used Oil Transfer Facility:	False
Used Oil Processor:	False
Used Oil Refiner:	False
Used Oil Fuel Marketer Directs Shipments:	False
Used Oil Fuel Marketer Meets Specs:	False

Waste Streams Generated:

Facility ID:	15199671
Data Year:	2008
Description:	Bulked contaminated solids, debris and spill cleanup - DW
Mix:	False
Reported Qty:	4.7999999999999998 K
Kilo Qty:	4.7999999999999998
Density No:	0
Density Qty:	Not reported

Facility ID:	15199671
Data Year:	2008
Description:	Corrosive solutions, neutralized
Mix:	False
Reported Qty:	32 K
Kilo Qty:	32
Density No:	0
Density Qty:	Not reported

Facility ID:	15199671
Data Year:	2008
Description:	Treatment of Formalin
Mix:	False
Reported Qty:	990 K
Kilo Qty:	990
Density No:	0
Density Qty:	Not reported

NINTH & JEFFERSON BLDG U OF W (Continued) **1000231748**

Facility ID:	15199671
Data Year:	2008
Description:	bulked non-flammable liquids
Mix:	False
Reported Qty:	233.19999999999999 K
Kilo Qty:	233.19999999999996
Density No:	0
Density Qty:	Not reported

Facility ID:	15199671
Data Year:	2008
Description:	Expired Non-DEA pharmaceuticals
Mix:	False
Reported Qty:	1278.0999999999999 K
Kilo Qty:	1278.0999999999999
Density No:	0
Density Qty:	Not reported

Facility ID:	15199671
Data Year:	2008
Description:	Labpack-EHW
Mix:	False
Reported Qty:	3.6000000000000001 K
Kilo Qty:	3.6000000000000001
Density No:	0
Density Qty:	Not reported

Facility ID:	15199671
Data Year:	2008
Description:	Labpack-DW
Mix:	False
Reported Qty:	1754.45 K
Kilo Qty:	1754.45
Density No:	0
Density Qty:	Not reported

Facility ID:	15199671
Data Year:	2008
Description:	Mercury contaminated debris
Mix:	False
Reported Qty:	5.9299999999999997 K
Kilo Qty:	5.9299999999999997
Density No:	0
Density Qty:	Not reported

Facility ID:	15199671
Data Year:	2008
Description:	Mixed Alcohol Solvent waste DW
Mix:	False
Reported Qty:	6557.1000000000004 K
Kilo Qty:	6557.1000000000004
Density No:	0
Density Qty:	Not reported

Facility ID:	15199671
Data Year:	2009
Description:	Expired Non-DEA pharmaceuticals, EHW

NINTH & JEFFERSON BLDG U OF W (Continued) **1000231748**

Mix: False
Reported Qty: 13.199999999999999 K
Kilo Qty: 13.199999999999999
Density No: 0
Density Qty: Not reported

Facility ID: 15199671
Data Year: 2009
Description: Bulked contaminated solids, debris and spill cleanup - DW
Mix: False
Reported Qty: 33.600000000000001 K
Kilo Qty: 33.600000000000001
Density No: 0
Density Qty: Not reported

Facility ID: 15199671
Data Year: 2009
Description: Corrosive solutions, neutralized
Mix: False
Reported Qty: 405.69999999999999 K
Kilo Qty: 405.69999999999999
Density No: 0
Density Qty: Not reported

Facility ID: 15199671
Data Year: 2009
Description: Treatment of Formalin
Mix: False
Reported Qty: 570 K
Kilo Qty: 570
Density No: 0
Density Qty: Not reported

Facility ID: 15199671
Data Year: 2009
Description: bulked non-flammable liquids
Mix: False
Reported Qty: 259.62 K
Kilo Qty: 259.62
Density No: 0
Density Qty: Not reported

Facility ID: 15199671
Data Year: 2009
Description: Expired Non-DEA pharmaceuticals
Mix: False
Reported Qty: 1273.2 K
Kilo Qty: 1273.2
Density No: 0
Density Qty: Not reported

Facility ID: 15199671
Data Year: 2009
Description: Labpack-EHW
Mix: False
Reported Qty: 19.949999999999999 K
Kilo Qty: 19.949999999999999

NINTH & JEFFERSON BLDG U OF W (Continued) **1000231748**

Density No: 0
Density Qty: Not reported

Facility ID: 15199671
Data Year: 2009
Description: Labpack-DW
Mix: False
Reported Qty: 2880.0799999999999 K
Kilo Qty: 2880.0799999999999
Density No: 0
Density Qty: Not reported

Facility ID: 15199671
Data Year: 2009
Description: Mercury contaminated debris
Mix: False
Reported Qty: 2.5699999999999998 K
Kilo Qty: 2.5699999999999998
Density No: 0
Density Qty: Not reported

Facility ID: 15199671
Data Year: 2009
Description: Mixed Alcohol Solvent waste DW
Mix: False
Reported Qty: 5646.54 K
Kilo Qty: 5646.54
Density No: 0
Density Qty: Not reported

Facility ID: 15199671
Data Year: 2010
Description: Ethidium Bromide solutions
Mix: False
Reported Qty: 10 K
Kilo Qty: 10
Density No: 0
Density Qty: Not reported

Shipments Sent:
Facility ID: 15199671
Data Year: 2008
Shipment sent data: 12/29/2008
Reported Qty: 38 K
Kilo Qty: 38

Facility ID: 15199671
Data Year: 2008
Shipment sent data: 10/30/2008
Reported Qty: 17.5 K
Kilo Qty: 17.5

Facility ID: 15199671
Data Year: 2008
Shipment sent data: 8/28/2008
Reported Qty: 70.5 K
Kilo Qty: 70.5

NINTH & JEFFERSON BLDG U OF W (Continued) **1000231748**

Facility ID:	15199671
Data Year:	2008
Shipment sent data:	6/25/2008
Reported Qty:	69 K
Kilo Qty:	69
Facility ID:	15199671
Data Year:	2008
Shipment sent data:	4/24/2008
Reported Qty:	38.2 K
Kilo Qty:	38.2
Facility ID:	15199671
Data Year:	2008
Shipment sent data:	6/25/2008
Reported Qty:	4.8 K
Kilo Qty:	4.8
Facility ID:	15199671
Data Year:	2008
Shipment sent data:	12/29/2008
Reported Qty:	255.2 K
Kilo Qty:	255.2
Facility ID:	15199671
Data Year:	2008
Shipment sent data:	10/30/2008
Reported Qty:	183.2 K
Kilo Qty:	183.2
Facility ID:	15199671
Data Year:	2008
Shipment sent data:	8/28/2008
Reported Qty:	259.4 K
Kilo Qty:	259.4
Facility ID:	15199671
Data Year:	2008
Shipment sent data:	6/25/2008
Reported Qty:	146.8 K
Kilo Qty:	146.8
Facility ID:	15199671
Data Year:	2008
Shipment sent data:	4/24/2008
Reported Qty:	198 K
Kilo Qty:	198
Facility ID:	15199671
Data Year:	2008
Shipment sent data:	2/28/2008
Reported Qty:	235.5 K
Kilo Qty:	235.5
Facility ID:	15199671
Data Year:	2008
Shipment sent data:	4/24/2008

NINTH & JEFFERSON BLDG U OF W (Continued) **1000231748**

Reported Qty: 3.6 K
Kilo Qty: 3.6

Facility ID: 15199671
Data Year: 2008
Shipment sent data: 12/29/2008
Reported Qty: 146.31 K
Kilo Qty: 146.31

Facility ID: 15199671
Data Year: 2008
Shipment sent data: 10/30/2008
Reported Qty: 259.89 K
Kilo Qty: 259.89

Facility ID: 15199671
Data Year: 2008
Shipment sent data: 8/28/2008
Reported Qty: 367.9 K
Kilo Qty: 367.9

Facility ID: 15199671
Data Year: 2008
Shipment sent data: 6/25/2008
Reported Qty: 195.45 K
Kilo Qty: 195.45

Facility ID: 15199671
Data Year: 2008
Shipment sent data: 4/24/2008
Reported Qty: 167.8 K
Kilo Qty: 167.8

Facility ID: 15199671
Data Year: 2008
Shipment sent data: 4/24/2008
Reported Qty: 152.1 K
Kilo Qty: 152.1

Facility ID: 15199671
Data Year: 2008
Shipment sent data: 2/28/2008
Reported Qty: 465 K
Kilo Qty: 465

Waste Stream Comments:
Facility ID: 15199671
Data Year: 2006
Comments: A-7: used laboratory chemcials

Facility ID: 15199671
Data Year: 2006
Comments: A-7: used laboratory chemicals

Facility ID: 15199671
Data Year: 2006
Comments: A-8: Aqueous solutions of formalin. B-3. Treatment of Formalin with

NINTH & JEFFERSON BLDG U OF W (Continued) **1000231748**

Neutralex

Facility ID: 15199671
Data Year: 2006
Comments: A-8: misc. aqueous liquid wastes generated from laboratory or maintence processes

Facility ID: 15199671
Data Year: 2006
Comments: A-7: Expired pharmaceuticals from HMC pharmacy

Facility ID: 15199671
Data Year: 2007
Comments: A-7: Expired pharmaceuticals from HMC pharmacy

Facility ID: 15199671
Data Year: 2007
Comments: A-8: misc. aqueous liquid wastes generated from laboratory processes

Facility ID: 15199671
Data Year: 2007
Comments: A-7: Expired pharmaceuticals from HMC pharmacy

Facility ID: 15199671
Data Year: 2007
Comments: A-7: used laboratory chemicals

Facility ID: 15199671
Data Year: 2007
Comments: A-3: D011, D022,F002, F003, U044, U168, U188.

Facility ID: 15199671
Data Year: 2007
Comments: A-8: Aqueous solutions of formalin. B-3. Treatment of Formalin with Neutralex

Facility ID: 15199671
Data Year: 2007
Comments: A-3: D011, D022,F002, F003, U044, U168, U188.

Facility ID: 15199671
Data Year: 2007
Comments: B-3: Ethanol filteration

Facility ID: 15199671
Data Year: 2007
Comments: B-3: Ethanol filteration

Facility ID: 15199671
Data Year: 2007
Comments: A-7: used laboratory chemicals

Facility ID: 15199671
Data Year: 2007
Comments: A-8: misc. aqueous liquid wastes generated from laboratory processes

Facility ID: 15199671

NINTH & JEFFERSON BLDG U OF W (Continued) **1000231748**

Data Year: 2007
Comments: A-8: Aqueous solutions of formalin. B-3. Treatment of Formalin with Neutralex

Facility ID: 15199671
Data Year: 2008
Comments: A-8: misc. aqueous liquid wastes generated from laboratory processes

Facility ID: 15199671
Data Year: 2008
Comments: A-8: Aqueous solutions of formalin. B-3. Treatment of Formalin with Neutralex

Facility ID: 15199671
Data Year: 2008
Comments: A-7: used laboratory chemicals

Facility Site ID Number: 15199671
EPA ID: WAD096767967
NAICS: 622110
SWC Desc: WT01,WP01,WT02,WSC2
FWC Desc: D001,D002,D007,D008,D009,D011,D022,U188,U123,F003,F002,F005,P098,P075,042,D024
Form Comm: TBG = H020, H070, H100, H121, H010
Data Year: 2015
Permit by Rule: True
Treatment by Generator: True
Mixed radioactive waste: False
Importer of hazardous waste: False
Immediate recycler: False
Treatment/Storage/Disposal/Recycling Facility: False
Generator of dangerous fuel waste: False
Generator marketing to burner: False
Other marketers (i.e., blender, distributor, etc.): False
Utility boiler burner: False
Industry boiler burner: False
Industrial Furnace: False
Smelter defferal: False
Universal waste - batteries - generate: False
Universal waste - thermostats - generate: False
Universal waste - mercury - generate: False
Universal waste - lamps - generate: False
Universal waste - batteries - accumulate: False
Universal waste - thermostats - accumulate: False
Universal waste - mercury - accumulate: False
Universal waste - lamps - accumulate: False
Destination Facility for Universal Waste: False
Off-specification used oil burner - utility boiler: False
Off-specification used oil burner - industrial boiler: False
Off-specification used oil burner - industrial furnace: False
Tax Reg #: 178019988
Business Type: Hospital
Mail Name: WA UW
Mail addr line1: PO Box 354400
Mail city,st,zip: SEATTLE, WA 98195-4400
Mail country: UNITED STATES

NINTH & JEFFERSON BLDG U OF W (Continued) **1000231748**

Legal org name:	WA UW
Legal org type:	State
Legal addr line1:	PO Box 354400
Legal city,st,zip:	SEATTLE, WA 98195-4400
Legal country:	UNITED STATES
Legal phone nbr:	(206)543-0467
Legal effective date:	06/26/1996
Land org name:	King County International Airport
Land org type:	County
Land person name:	Not reported
Land addr line1:	500 4TH AVE STE 500
Land city,st,zip:	SEATTLE, WA 98104-2337
Land country:	UNITED STATES
Land phone nbr:	(206)296-7470
Operator org name:	WA UW
Operator org type:	State
Operator addr line1:	PO Box 354400
Operator city,st,zip:	SEATTLE, WA 98195-4400
Operator country:	UNITED STATES
Operator phone nbr:	(206)543-0467
Operator effective date:	06/26/1996
Site contact name:	Doug Gallucci
Site contact addr line1:	PO Box 354400
Site Contact City/State/ Zip:	SEATTLE, WA 98195-4400
Site Contact Country:	UNITED STATES
Site Contact Phone #:	(206)543-0467
Site Contact EMail:	Not reported
Form Contact NAME:	Doug Gallucci
Form Contact ADDR LINE1:	PO Box 354400
Form Contact City,ST,Zip:	SEATTLE, WA 98195-4400
Form Contact Country:	UNITED STATES
Form Contact Phone #:	(206)543-0467
Form Contact EMail:	douglasg@u.washington.edu
Gen Status CD:	LQG
Monthly Generation:	True
Batch Generation:	False
One Time Generation:	False
Transport Own Waste:	False
Tranports Other Waste:	False
Recycler Onsite:	False
Transfer Facility:	False
Other Exemption:	Not reported
UW Battery Gen:	False
Used Oil Transporter:	False
Used Oil Transfer Facility:	False
Used Oil Processor:	False
Used Oil Refiner:	False
Used Oil Fuel Marketer Directs Shipments:	False
Used Oil Fuel Marketer Meets Specs:	False

Waste Streams Generated:

Facility ID:	15199671
Data Year:	2008
Description:	Bulked contaminated solids, debris and spill cleanup - DW
Mix:	False
Reported Qty:	4.7999999999999998 K
Kilo Qty:	4.7999999999999998

NINTH & JEFFERSON BLDG U OF W (Continued) **1000231748**

Density No: 0
Density Qty: Not reported

Facility ID: 15199671
Data Year: 2008
Description: Corrosive solutions, neutralized
Mix: False
Reported Qty: 32 K
Kilo Qty: 32
Density No: 0
Density Qty: Not reported

Facility ID: 15199671
Data Year: 2008
Description: Treatment of Formalin
Mix: False
Reported Qty: 990 K
Kilo Qty: 990
Density No: 0
Density Qty: Not reported

Facility ID: 15199671
Data Year: 2008
Description: bulked non-flammable liquids
Mix: False
Reported Qty: 233.19999999999999 K
Kilo Qty: 233.19999999999996
Density No: 0
Density Qty: Not reported

Facility ID: 15199671
Data Year: 2008
Description: Expired Non-DEA pharmaceuticals
Mix: False
Reported Qty: 1278.0999999999999 K
Kilo Qty: 1278.0999999999999
Density No: 0
Density Qty: Not reported

Facility ID: 15199671
Data Year: 2008
Description: Labpack-EHW
Mix: False
Reported Qty: 3.6000000000000001 K
Kilo Qty: 3.6000000000000001
Density No: 0
Density Qty: Not reported

Facility ID: 15199671
Data Year: 2008
Description: Labpack-DW
Mix: False
Reported Qty: 1754.45 K
Kilo Qty: 1754.45
Density No: 0
Density Qty: Not reported

NINTH & JEFFERSON BLDG U OF W (Continued) **1000231748**

Facility ID: 15199671
Data Year: 2008
Description: Mercury contaminated debris
Mix: False
Reported Qty: 5.9299999999999997 K
Kilo Qty: 5.9299999999999997
Density No: 0
Density Qty: Not reported

Facility ID: 15199671
Data Year: 2008
Description: Mixed Alcohol Solvent waste DW
Mix: False
Reported Qty: 6557.1000000000004 K
Kilo Qty: 6557.1000000000004
Density No: 0
Density Qty: Not reported

Facility ID: 15199671
Data Year: 2009
Description: Expired Non-DEA pharmaceuticals, EHW
Mix: False
Reported Qty: 13.199999999999999 K
Kilo Qty: 13.199999999999999
Density No: 0
Density Qty: Not reported

Facility ID: 15199671
Data Year: 2009
Description: Bulked contaminated solids, debris and spill cleanup - DW
Mix: False
Reported Qty: 33.600000000000001 K
Kilo Qty: 33.600000000000001
Density No: 0
Density Qty: Not reported

Facility ID: 15199671
Data Year: 2009
Description: Corrosive solutions, neutralized
Mix: False
Reported Qty: 405.69999999999999 K
Kilo Qty: 405.69999999999999
Density No: 0
Density Qty: Not reported

Facility ID: 15199671
Data Year: 2009
Description: Treatment of Formalin
Mix: False
Reported Qty: 570 K
Kilo Qty: 570
Density No: 0
Density Qty: Not reported

Facility ID: 15199671
Data Year: 2009
Description: bulked non-flammable liquids

NINTH & JEFFERSON BLDG U OF W (Continued) **1000231748**

Mix:	False
Reported Qty:	259.62 K
Kilo Qty:	259.62
Density No:	0
Density Qty:	Not reported
Facility ID:	15199671
Data Year:	2009
Description:	Expired Non-DEA pharmaceuticals
Mix:	False
Reported Qty:	1273.2 K
Kilo Qty:	1273.2
Density No:	0
Density Qty:	Not reported
Facility ID:	15199671
Data Year:	2009
Description:	Labpack-EHW
Mix:	False
Reported Qty:	19.949999999999999 K
Kilo Qty:	19.949999999999999
Density No:	0
Density Qty:	Not reported
Facility ID:	15199671
Data Year:	2009
Description:	Labpack-DW
Mix:	False
Reported Qty:	2880.0799999999999 K
Kilo Qty:	2880.0799999999999
Density No:	0
Density Qty:	Not reported
Facility ID:	15199671
Data Year:	2009
Description:	Mercury contaminated debris
Mix:	False
Reported Qty:	2.5699999999999998 K
Kilo Qty:	2.5699999999999998
Density No:	0
Density Qty:	Not reported
Facility ID:	15199671
Data Year:	2009
Description:	Mixed Alcohol Solvent waste DW
Mix:	False
Reported Qty:	5646.54 K
Kilo Qty:	5646.54
Density No:	0
Density Qty:	Not reported
Facility ID:	15199671
Data Year:	2010
Description:	Ethidium Bromide solutions
Mix:	False
Reported Qty:	10 K
Kilo Qty:	10

NINTH & JEFFERSON BLDG U OF W (Continued) **1000231748**

Density No: 0
Density Qty: Not reported

Shipments Sent:
Facility ID: 15199671
Data Year: 2008
Shipment sent data: 12/29/2008
Reported Qty: 38 K
Kilo Qty: 38

Facility ID: 15199671
Data Year: 2008
Shipment sent data: 10/30/2008
Reported Qty: 17.5 K
Kilo Qty: 17.5

Facility ID: 15199671
Data Year: 2008
Shipment sent data: 8/28/2008
Reported Qty: 70.5 K
Kilo Qty: 70.5

Facility ID: 15199671
Data Year: 2008
Shipment sent data: 6/25/2008
Reported Qty: 69 K
Kilo Qty: 69

Facility ID: 15199671
Data Year: 2008
Shipment sent data: 4/24/2008
Reported Qty: 38.2 K
Kilo Qty: 38.2

Facility ID: 15199671
Data Year: 2008
Shipment sent data: 6/25/2008
Reported Qty: 4.8 K
Kilo Qty: 4.8

Facility ID: 15199671
Data Year: 2008
Shipment sent data: 12/29/2008
Reported Qty: 255.2 K
Kilo Qty: 255.2

Facility ID: 15199671
Data Year: 2008
Shipment sent data: 10/30/2008
Reported Qty: 183.2 K
Kilo Qty: 183.2

Facility ID: 15199671
Data Year: 2008
Shipment sent data: 8/28/2008
Reported Qty: 259.4 K
Kilo Qty: 259.4

NINTH & JEFFERSON BLDG U OF W (Continued) **1000231748**

Facility ID:	15199671
Data Year:	2008
Shipment sent data:	6/25/2008
Reported Qty:	146.8 K
Kilo Qty:	146.8
Facility ID:	15199671
Data Year:	2008
Shipment sent data:	4/24/2008
Reported Qty:	198 K
Kilo Qty:	198
Facility ID:	15199671
Data Year:	2008
Shipment sent data:	2/28/2008
Reported Qty:	235.5 K
Kilo Qty:	235.5
Facility ID:	15199671
Data Year:	2008
Shipment sent data:	4/24/2008
Reported Qty:	3.6 K
Kilo Qty:	3.6
Facility ID:	15199671
Data Year:	2008
Shipment sent data:	12/29/2008
Reported Qty:	146.31 K
Kilo Qty:	146.31
Facility ID:	15199671
Data Year:	2008
Shipment sent data:	10/30/2008
Reported Qty:	259.89 K
Kilo Qty:	259.89
Facility ID:	15199671
Data Year:	2008
Shipment sent data:	8/28/2008
Reported Qty:	367.9 K
Kilo Qty:	367.9
Facility ID:	15199671
Data Year:	2008
Shipment sent data:	6/25/2008
Reported Qty:	195.45 K
Kilo Qty:	195.45
Facility ID:	15199671
Data Year:	2008
Shipment sent data:	4/24/2008
Reported Qty:	167.8 K
Kilo Qty:	167.8
Facility ID:	15199671
Data Year:	2008
Shipment sent data:	4/24/2008

NINTH & JEFFERSON BLDG U OF W (Continued) **1000231748**

Reported Qty: 152.1 K
Kilo Qty: 152.1

Facility ID: 15199671
Data Year: 2008
Shipment sent data: 2/28/2008
Reported Qty: 465 K
Kilo Qty: 465

Waste Stream Comments:
Facility ID: 15199671
Data Year: 2006
Comments: A-7: used laboratory chemcials

Facility ID: 15199671
Data Year: 2006
Comments: A-7: used laboratory chemicals

Facility ID: 15199671
Data Year: 2006
Comments: A-8: Aqueous solutions of formalin. B-3. Treatment of Formalin with Neutralex

Facility ID: 15199671
Data Year: 2006
Comments: A-8: misc. aqueous liquid wastes generated from laboratory or maintence processes

Facility ID: 15199671
Data Year: 2006
Comments: A-7: Expired pharmaceuticals from HMC pharmacy

Facility ID: 15199671
Data Year: 2007
Comments: A-7: Expired pharmaceuticals from HMC pharmacy

Facility ID: 15199671
Data Year: 2007
Comments: A-8: misc. aqueous liquid wastes generated from laboratory processes

Facility ID: 15199671
Data Year: 2007
Comments: A-7: Expired pharmaceuticals from HMC pharmacy

Facility ID: 15199671
Data Year: 2007
Comments: A-7: used laboratory chemicals

Facility ID: 15199671
Data Year: 2007
Comments: A-3: D011, D022,F002, F003, U044, U168, U188.

Facility ID: 15199671
Data Year: 2007
Comments: A-8: Aqueous solutions of formalin. B-3. Treatment of Formalin with Neutralex

NINTH & JEFFERSON BLDG U OF W (Continued) **1000231748**

Facility ID: 15199671
Data Year: 2007
Comments: A-3: D011, D022,F002, F003, U044, U168, U188.

Facility ID: 15199671
Data Year: 2007
Comments: B-3: Ethanol filteration

Facility ID: 15199671
Data Year: 2007
Comments: B-3: Ethanol filteration

Facility ID: 15199671
Data Year: 2007
Comments: A-7: used laboratory chemicals

Facility ID: 15199671
Data Year: 2007
Comments: A-8: misc. aqueous liquid wastes generated from laboratory processes

Facility ID: 15199671
Data Year: 2007
Comments: A-8: Aqueous solutions of formalin. B-3. Treatment of Formalin with Neutralex

Facility ID: 15199671
Data Year: 2008
Comments: A-8: misc. aqueous liquid wastes generated from laboratory processes

Facility ID: 15199671
Data Year: 2008
Comments: A-8: Aqueous solutions of formalin. B-3. Treatment of Formalin with Neutralex

Facility ID: 15199671
Data Year: 2008
Comments: A-7: used laboratory chemicals

Facility Site ID Number: 15199671
EPA ID: WAD096767967
NAICS: 622110
SWC Desc: Not reported
FWC Desc: Not reported
Form Comm: Not reported
Data Year: 2011
Permit by Rule: False
Treatment by Generator: True
Mixed radioactive waste: False
Importer of hazardous waste: False
Immediate recycler: False
Treatment/Storage/Disposal/Recycling Facility: False
Generator of dangerous fuel waste: False
Generator marketing to burner: False
Other marketers (i.e., blender, distributor, etc.): False
Utility boiler burner: False
Industry boiler burner: False

NINTH & JEFFERSON BLDG U OF W (Continued) **1000231748**

Industrial Furnace:	False
Smelter defferal:	False
Universal waste - batteries - generate:	False
Universal waste - thermostats - generate:	False
Universal waste - mercury - generate:	False
Universal waste - lamps - generate:	False
Universal waste - batteries - accumulate:	False
Universal waste - thermostats - accumulate:	False
Universal waste - mercury - accumulate:	False
Universal waste - lamps - accumulate:	False
Destination Facility for Universal Waste:	False
Off-specification used oil burner - utility boiler:	False
Off-specification used oil burner - industrial boiler:	False
Off-specification used oil burner - industrial furnace:	False
Tax Reg #:	178019988
Business Type:	Hospital
Mail Name:	WA UW
Mail addr line1:	PO Box 354400
Mail city,st,zip:	SEATTLE, WA 98195-4400
Mail country:	UNITED STATES
Legal org name:	WA UW
Legal org type:	State
Legal addr line1:	PO Box 354400
Legal city,st,zip:	SEATTLE, WA 98195-4400
Legal country:	UNITED STATES
Legal phone nbr:	(206)543-0467
Legal effective date:	06/26/1996
Land org name:	King County International Airport
Land org type:	County
Land person name:	Not reported
Land addr line1:	500 4TH AVE STE 500
Land city,st,zip:	SEATTLE, WA 98104-2337
Land country:	UNITED STATES
Land phone nbr:	(206)296-7470
Operator org name:	WA UW
Operator org type:	State
Operator addr line1:	PO Box 354400
Operator city,st,zip:	SEATTLE, WA 98195-4400
Operator country:	UNITED STATES
Operator phone nbr:	(206)543-0467
Operator effective date:	06/26/1996
Site contact name:	Dave Lundstrom
Site contact addr line1:	PO Box 354400
Site Contact City/State/ Zip:	SEATTLE, WA 98195-4400
Site Contact Country:	UNITED STATES
Site Contact Phone #:	(206)543-0467
Site Contact EMail:	Not reported
Form Contact NAME:	Doug Gallucci
Form Contact ADDR LINE1:	PO Box 354400
Form Contact City,ST,Zip:	SEATTLE, WA 98195-4400
Form Contact Country:	UNITED STATES
Form Contact Phone #:	(206)543-0467
Form Contact EMail:	douglasg@u.washington.edu
Gen Status CD:	LQG
Monthly Generation:	True
Batch Generation:	False
One Time Generation:	False

NINTH & JEFFERSON BLDG U OF W (Continued) **1000231748**

Transport Own Waste:	False
Tranports Other Waste:	False
Recycler Onsite:	False
Transfer Facility:	False
Other Exemption:	Not reported
UW Battery Gen:	False
Used Oil Transporter:	False
Used Oil Transfer Facility:	False
Used Oil Processor:	False
Used Oil Refiner:	False
Used Oil Fuel Marketer Directs Shipments:	False
Used Oil Fuel Marketer Meets Specs:	False

Waste Streams Generated:

Facility ID:	15199671
Data Year:	2008
Description:	Bulked contaminated solids, debris and spill cleanup - DW
Mix:	False
Reported Qty:	4.7999999999999998 K
Kilo Qty:	4.7999999999999998
Density No:	0
Density Qty:	Not reported

Facility ID:	15199671
Data Year:	2008
Description:	Corrosive solutions, neutralized
Mix:	False
Reported Qty:	32 K
Kilo Qty:	32
Density No:	0
Density Qty:	Not reported

Facility ID:	15199671
Data Year:	2008
Description:	Treatment of Formalin
Mix:	False
Reported Qty:	990 K
Kilo Qty:	990
Density No:	0
Density Qty:	Not reported

Facility ID:	15199671
Data Year:	2008
Description:	bulked non-flammable liquids
Mix:	False
Reported Qty:	233.19999999999999 K
Kilo Qty:	233.19999999999996
Density No:	0
Density Qty:	Not reported

Facility ID:	15199671
Data Year:	2008
Description:	Expired Non-DEA pharmaceuticals
Mix:	False
Reported Qty:	1278.0999999999999 K
Kilo Qty:	1278.0999999999999
Density No:	0

NINTH & JEFFERSON BLDG U OF W (Continued) **1000231748**

Density Qty: Not reported

Facility ID: 15199671
Data Year: 2008
Description: Labpack-EHW
Mix: False
Reported Qty: 3.6000000000000001 K
Kilo Qty: 3.6000000000000001
Density No: 0
Density Qty: Not reported

Facility ID: 15199671
Data Year: 2008
Description: Labpack-DW
Mix: False
Reported Qty: 1754.45 K
Kilo Qty: 1754.45
Density No: 0
Density Qty: Not reported

Facility ID: 15199671
Data Year: 2008
Description: Mercury contaminated debris
Mix: False
Reported Qty: 5.9299999999999997 K
Kilo Qty: 5.9299999999999997
Density No: 0
Density Qty: Not reported

Facility ID: 15199671
Data Year: 2008
Description: Mixed Alcohol Solvent waste DW
Mix: False
Reported Qty: 6557.1000000000004 K
Kilo Qty: 6557.1000000000004
Density No: 0
Density Qty: Not reported

Facility ID: 15199671
Data Year: 2009
Description: Expired Non-DEA pharmaceuticals, EHW
Mix: False
Reported Qty: 13.199999999999999 K
Kilo Qty: 13.199999999999999
Density No: 0
Density Qty: Not reported

Facility ID: 15199671
Data Year: 2009
Description: Bulked contaminated solids, debris and spill cleanup - DW
Mix: False
Reported Qty: 33.600000000000001 K
Kilo Qty: 33.600000000000001
Density No: 0
Density Qty: Not reported

Facility ID: 15199671

NINTH & JEFFERSON BLDG U OF W (Continued) **1000231748**

Data Year: 2009
Description: Corrosive solutions, neutralized
Mix: False
Reported Qty: 405.69999999999999 K
Kilo Qty: 405.69999999999999
Density No: 0
Density Qty: Not reported

Facility ID: 15199671
Data Year: 2009
Description: Treatment of Formalin
Mix: False
Reported Qty: 570 K
Kilo Qty: 570
Density No: 0
Density Qty: Not reported

Facility ID: 15199671
Data Year: 2009
Description: bulked non-flammable liquids
Mix: False
Reported Qty: 259.62 K
Kilo Qty: 259.62
Density No: 0
Density Qty: Not reported

Facility ID: 15199671
Data Year: 2009
Description: Expired Non-DEA pharmaceuticals
Mix: False
Reported Qty: 1273.2 K
Kilo Qty: 1273.2
Density No: 0
Density Qty: Not reported

Facility ID: 15199671
Data Year: 2009
Description: Labpack-EHW
Mix: False
Reported Qty: 19.949999999999999 K
Kilo Qty: 19.949999999999999
Density No: 0
Density Qty: Not reported

Facility ID: 15199671
Data Year: 2009
Description: Labpack-DW
Mix: False
Reported Qty: 2880.0799999999999 K
Kilo Qty: 2880.0799999999999
Density No: 0
Density Qty: Not reported

Facility ID: 15199671
Data Year: 2009
Description: Mercury contaminated debris
Mix: False

NINTH & JEFFERSON BLDG U OF W (Continued) **1000231748**

Reported Qty: 2.5699999999999998 K
Kilo Qty: 2.5699999999999998
Density No: 0
Density Qty: Not reported

Facility ID: 15199671
Data Year: 2009
Description: Mixed Alcohol Solvent waste DW
Mix: False
Reported Qty: 5646.54 K
Kilo Qty: 5646.54
Density No: 0
Density Qty: Not reported

Facility ID: 15199671
Data Year: 2010
Description: Ethidium Bromide solutions
Mix: False
Reported Qty: 10 K
Kilo Qty: 10
Density No: 0
Density Qty: Not reported

Shipments Sent:
Facility ID: 15199671
Data Year: 2008
Shipment sent data: 12/29/2008
Reported Qty: 38 K
Kilo Qty: 38

Facility ID: 15199671
Data Year: 2008
Shipment sent data: 10/30/2008
Reported Qty: 17.5 K
Kilo Qty: 17.5

Facility ID: 15199671
Data Year: 2008
Shipment sent data: 8/28/2008
Reported Qty: 70.5 K
Kilo Qty: 70.5

Facility ID: 15199671
Data Year: 2008
Shipment sent data: 6/25/2008
Reported Qty: 69 K
Kilo Qty: 69

Facility ID: 15199671
Data Year: 2008
Shipment sent data: 4/24/2008
Reported Qty: 38.2 K
Kilo Qty: 38.2

Facility ID: 15199671
Data Year: 2008
Shipment sent data: 6/25/2008

NINTH & JEFFERSON BLDG U OF W (Continued) **1000231748**

Reported Qty: 4.8 K
Kilo Qty: 4.8

Facility ID: 15199671
Data Year: 2008
Shipment sent data: 12/29/2008
Reported Qty: 255.2 K
Kilo Qty: 255.2

Facility ID: 15199671
Data Year: 2008
Shipment sent data: 10/30/2008
Reported Qty: 183.2 K
Kilo Qty: 183.2

Facility ID: 15199671
Data Year: 2008
Shipment sent data: 8/28/2008
Reported Qty: 259.4 K
Kilo Qty: 259.4

Facility ID: 15199671
Data Year: 2008
Shipment sent data: 6/25/2008
Reported Qty: 146.8 K
Kilo Qty: 146.8

Facility ID: 15199671
Data Year: 2008
Shipment sent data: 4/24/2008
Reported Qty: 198 K
Kilo Qty: 198

Facility ID: 15199671
Data Year: 2008
Shipment sent data: 2/28/2008
Reported Qty: 235.5 K
Kilo Qty: 235.5

Facility ID: 15199671
Data Year: 2008
Shipment sent data: 4/24/2008
Reported Qty: 3.6 K
Kilo Qty: 3.6

Facility ID: 15199671
Data Year: 2008
Shipment sent data: 12/29/2008
Reported Qty: 146.31 K
Kilo Qty: 146.31

Facility ID: 15199671
Data Year: 2008
Shipment sent data: 10/30/2008
Reported Qty: 259.89 K
Kilo Qty: 259.89

NINTH & JEFFERSON BLDG U OF W (Continued) **1000231748**

Facility ID: 15199671
Data Year: 2008
Shipment sent data: 8/28/2008
Reported Qty: 367.9 K
Kilo Qty: 367.9

Facility ID: 15199671
Data Year: 2008
Shipment sent data: 6/25/2008
Reported Qty: 195.45 K
Kilo Qty: 195.45

Facility ID: 15199671
Data Year: 2008
Shipment sent data: 4/24/2008
Reported Qty: 167.8 K
Kilo Qty: 167.8

Facility ID: 15199671
Data Year: 2008
Shipment sent data: 4/24/2008
Reported Qty: 152.1 K
Kilo Qty: 152.1

Facility ID: 15199671
Data Year: 2008
Shipment sent data: 2/28/2008
Reported Qty: 465 K
Kilo Qty: 465

Waste Stream Comments:
Facility ID: 15199671
Data Year: 2006
Comments: A-7: used laboratory chemcials

Facility ID: 15199671
Data Year: 2006
Comments: A-7: used laboratory chemicals

Facility ID: 15199671
Data Year: 2006
Comments: A-8: Aqueous solutions of formalin. B-3. Treatment of Formalin with Neutralex

Facility ID: 15199671
Data Year: 2006
Comments: A-8: misc. aqueous liquid wastes generated from laboratory or maintence processes

Facility ID: 15199671
Data Year: 2006
Comments: A-7: Expired pharmaceuticals from HMC pharmacy

Facility ID: 15199671
Data Year: 2007
Comments: A-7: Expired pharmaceuticals from HMC pharmacy

NINTH & JEFFERSON BLDG U OF W (Continued) **1000231748**

Facility ID: 15199671
Data Year: 2007
Comments: A-8: misc. aqueous liquid wastes generated from laboratory processes

Facility ID: 15199671
Data Year: 2007
Comments: A-7: Expired pharmaceuticals from HMC pharmacy

Facility ID: 15199671
Data Year: 2007
Comments: A-7: used laboratory chemicals

Facility ID: 15199671
Data Year: 2007
Comments: A-3: D011, D022,F002, F003, U044, U168, U188.

Facility ID: 15199671
Data Year: 2007
Comments: A-8: Aqueous solutions of formalin. B-3. Treatment of Formalin with Neutralex

Facility ID: 15199671
Data Year: 2007
Comments: A-3: D011, D022,F002, F003, U044, U168, U188.

Facility ID: 15199671
Data Year: 2007
Comments: B-3: Ethanol filteration

Facility ID: 15199671
Data Year: 2007
Comments: B-3: Ethanol filteration

Facility ID: 15199671
Data Year: 2007
Comments: A-7: used laboratory chemicals

Facility ID: 15199671
Data Year: 2007
Comments: A-8: misc. aqueous liquid wastes generated from laboratory processes

Facility ID: 15199671
Data Year: 2007
Comments: A-8: Aqueous solutions of formalin. B-3. Treatment of Formalin with Neutralex

Facility ID: 15199671
Data Year: 2008
Comments: A-8: misc. aqueous liquid wastes generated from laboratory processes

Facility ID: 15199671
Data Year: 2008
Comments: A-8: Aqueous solutions of formalin. B-3. Treatment of Formalin with Neutralex

Facility ID: 15199671
Data Year: 2008

NINTH & JEFFERSON BLDG U OF W (Continued) **1000231748**

Comments: A-7: used laboratory chemicals

Facility Site ID Number:	15199671
EPA ID:	WAD096767967
NAICS:	622110
SWC Desc:	Not reported
FWC Desc:	Not reported
Form Comm:	Not reported
Data Year:	2010
Permit by Rule:	False
Treatment by Generator:	True
Mixed radioactive waste:	False
Importer of hazardous waste:	False
Immediate recycler:	False
Treatment/Storage/Disposal/Recycling Facility:	False
Generator of dangerous fuel waste:	False
Generator marketing to burner:	False
Other marketers (i.e., blender, distributor, etc.):	False
Utility boiler burner:	False
Industry boiler burner:	False
Industrial Furnace:	False
Smelter defferal:	False
Universal waste - batteries - generate:	False
Universal waste - thermostats - generate:	False
Universal waste - mercury - generate:	False
Universal waste - lamps - generate:	False
Universal waste - batteries - accumulate:	False
Universal waste - thermostats - accumulate:	False
Universal waste - mercury - accumulate:	False
Universal waste - lamps - accumulate:	False
Destination Facility for Universal Waste:	False
Off-specification used oil burner - utility boiler:	False
Off-specification used oil burner - industrial boiler:	False
Off-specification used oil burner - industrial furnace:	False
Tax Reg #:	178019988
Business Type:	Hospital
Mail Name:	WA UW
Mail addr line1:	PO Box 354400
Mail city,st,zip:	SEATTLE, WA 98195-4400
Mail country:	UNITED STATES
Legal org name:	WA UW
Legal org type:	State
Legal addr line1:	PO Box 354400
Legal city,st,zip:	SEATTLE, WA 98195-4400
Legal country:	UNITED STATES
Legal phone nbr:	(206)543-0467
Legal effective date:	06/26/1996
Land org name:	King County International Airport
Land org type:	County
Land person name:	Not reported
Land addr line1:	500 4TH AVE STE 500
Land city,st,zip:	SEATTLE, WA 98104-2337
Land country:	UNITED STATES
Land phone nbr:	(206)296-7470
Operator org name:	WA UW
Operator org type:	State

NINTH & JEFFERSON BLDG U OF W (Continued) **1000231748**

Operator addr line1:	PO Box 354400
Operator city,st,zip:	SEATTLE, WA 98195-4400
Operator country:	UNITED STATES
Operator phone nbr:	(206)543-0467
Operator effective date:	06/26/1996
Site contact name:	Dave Lundstrom
Site contact addr line1:	PO Box 354400
Site Contact City/State/ Zip:	SEATTLE, WA 98195-4400
Site Contact Country:	UNITED STATES
Site Contact Phone #:	(206)543-0467
Site Contact EMail:	Not reported
Form Contact NAME:	Doug Gallucci
Form Contact ADDR LINE1:	PO Box 354400
Form Contact City,ST,Zip:	SEATTLE, WA 98195-4400
Form Contact Country:	UNITED STATES
Form Contact Phone #:	(206)543-0467
Form Contact EMail:	douglasg@u.washington.edu
Gen Status CD:	LQG
Monthly Generation:	True
Batch Generation:	False
One Time Generation:	False
Transport Own Waste:	False
Tranports Other Waste:	False
Recycler Onsite:	False
Transfer Facility:	False
Other Exemption:	Not reported
UW Battery Gen:	False
Used Oil Transporter:	False
Used Oil Transfer Facility:	False
Used Oil Processor:	False
Used Oil Refiner:	False
Used Oil Fuel Marketer Directs Shipments:	False
Used Oil Fuel Marketer Meets Specs:	False

Waste Streams Generated:

Facility ID:	15199671
Data Year:	2008
Description:	Bulked contaminated solids, debris and spill cleanup - DW
Mix:	False
Reported Qty:	4.7999999999999998 K
Kilo Qty:	4.7999999999999998
Density No:	0
Density Qty:	Not reported

Facility ID:	15199671
Data Year:	2008
Description:	Corrosive solutions, neutralized
Mix:	False
Reported Qty:	32 K
Kilo Qty:	32
Density No:	0
Density Qty:	Not reported

Facility ID:	15199671
Data Year:	2008
Description:	Treatment of Formalin
Mix:	False

NINTH & JEFFERSON BLDG U OF W (Continued) **1000231748**

Reported Qty: 990 K
Kilo Qty: 990
Density No: 0
Density Qty: Not reported

Facility ID: 15199671
Data Year: 2008
Description: bulked non-flammable liquids
Mix: False
Reported Qty: 233.19999999999999 K
Kilo Qty: 233.19999999999996
Density No: 0
Density Qty: Not reported

Facility ID: 15199671
Data Year: 2008
Description: Expired Non-DEA pharmaceuticals
Mix: False
Reported Qty: 1278.0999999999999 K
Kilo Qty: 1278.0999999999999
Density No: 0
Density Qty: Not reported

Facility ID: 15199671
Data Year: 2008
Description: Labpack-EHW
Mix: False
Reported Qty: 3.6000000000000001 K
Kilo Qty: 3.6000000000000001
Density No: 0
Density Qty: Not reported

Facility ID: 15199671
Data Year: 2008
Description: Labpack-DW
Mix: False
Reported Qty: 1754.45 K
Kilo Qty: 1754.45
Density No: 0
Density Qty: Not reported

Facility ID: 15199671
Data Year: 2008
Description: Mercury contaminated debris
Mix: False
Reported Qty: 5.9299999999999997 K
Kilo Qty: 5.9299999999999997
Density No: 0
Density Qty: Not reported

Facility ID: 15199671
Data Year: 2008
Description: Mixed Alcohol Solvent waste DW
Mix: False
Reported Qty: 6557.1000000000004 K
Kilo Qty: 6557.1000000000004
Density No: 0

NINTH & JEFFERSON BLDG U OF W (Continued) **1000231748**

Density Qty: Not reported

Facility ID: 15199671
Data Year: 2009
Description: Expired Non-DEA pharmaceuticals, EHW
Mix: False
Reported Qty: 13.199999999999999 K
Kilo Qty: 13.199999999999999
Density No: 0
Density Qty: Not reported

Facility ID: 15199671
Data Year: 2009
Description: Bulked contaminated solids, debris and spill cleanup - DW
Mix: False
Reported Qty: 33.600000000000001 K
Kilo Qty: 33.600000000000001
Density No: 0
Density Qty: Not reported

Facility ID: 15199671
Data Year: 2009
Description: Corrosive solutions, neutralized
Mix: False
Reported Qty: 405.69999999999999 K
Kilo Qty: 405.69999999999999
Density No: 0
Density Qty: Not reported

Facility ID: 15199671
Data Year: 2009
Description: Treatment of Formalin
Mix: False
Reported Qty: 570 K
Kilo Qty: 570
Density No: 0
Density Qty: Not reported

Facility ID: 15199671
Data Year: 2009
Description: bulked non-flammable liquids
Mix: False
Reported Qty: 259.62 K
Kilo Qty: 259.62
Density No: 0
Density Qty: Not reported

Facility ID: 15199671
Data Year: 2009
Description: Expired Non-DEA pharmaceuticals
Mix: False
Reported Qty: 1273.2 K
Kilo Qty: 1273.2
Density No: 0
Density Qty: Not reported

Facility ID: 15199671

NINTH & JEFFERSON BLDG U OF W (Continued) **1000231748**

Data Year: 2009
Description: Labpack-EHW
Mix: False
Reported Qty: 19.949999999999999 K
Kilo Qty: 19.949999999999999
Density No: 0
Density Qty: Not reported

Facility ID: 15199671
Data Year: 2009
Description: Labpack-DW
Mix: False
Reported Qty: 2880.0799999999999 K
Kilo Qty: 2880.0799999999999
Density No: 0
Density Qty: Not reported

Facility ID: 15199671
Data Year: 2009
Description: Mercury contaminated debris
Mix: False
Reported Qty: 2.5699999999999998 K
Kilo Qty: 2.5699999999999998
Density No: 0
Density Qty: Not reported

Facility ID: 15199671
Data Year: 2009
Description: Mixed Alcohol Solvent waste DW
Mix: False
Reported Qty: 5646.54 K
Kilo Qty: 5646.54
Density No: 0
Density Qty: Not reported

Facility ID: 15199671
Data Year: 2010
Description: Ethidium Bromide solutions
Mix: False
Reported Qty: 10 K
Kilo Qty: 10
Density No: 0
Density Qty: Not reported

Shipments Sent:
Facility ID: 15199671
Data Year: 2008
Shipment sent data: 12/29/2008
Reported Qty: 38 K
Kilo Qty: 38

Facility ID: 15199671
Data Year: 2008
Shipment sent data: 10/30/2008
Reported Qty: 17.5 K
Kilo Qty: 17.5

NINTH & JEFFERSON BLDG U OF W (Continued) **1000231748**

Facility ID:	15199671
Data Year:	2008
Shipment sent data:	8/28/2008
Reported Qty:	70.5 K
Kilo Qty:	70.5
Facility ID:	15199671
Data Year:	2008
Shipment sent data:	6/25/2008
Reported Qty:	69 K
Kilo Qty:	69
Facility ID:	15199671
Data Year:	2008
Shipment sent data:	4/24/2008
Reported Qty:	38.2 K
Kilo Qty:	38.2
Facility ID:	15199671
Data Year:	2008
Shipment sent data:	6/25/2008
Reported Qty:	4.8 K
Kilo Qty:	4.8
Facility ID:	15199671
Data Year:	2008
Shipment sent data:	12/29/2008
Reported Qty:	255.2 K
Kilo Qty:	255.2
Facility ID:	15199671
Data Year:	2008
Shipment sent data:	10/30/2008
Reported Qty:	183.2 K
Kilo Qty:	183.2
Facility ID:	15199671
Data Year:	2008
Shipment sent data:	8/28/2008
Reported Qty:	259.4 K
Kilo Qty:	259.4
Facility ID:	15199671
Data Year:	2008
Shipment sent data:	6/25/2008
Reported Qty:	146.8 K
Kilo Qty:	146.8
Facility ID:	15199671
Data Year:	2008
Shipment sent data:	4/24/2008
Reported Qty:	198 K
Kilo Qty:	198
Facility ID:	15199671
Data Year:	2008
Shipment sent data:	2/28/2008

NINTH & JEFFERSON BLDG U OF W (Continued) **1000231748**

Reported Qty: 235.5 K
Kilo Qty: 235.5

Facility ID: 15199671
Data Year: 2008
Shipment sent data: 4/24/2008
Reported Qty: 3.6 K
Kilo Qty: 3.6

Facility ID: 15199671
Data Year: 2008
Shipment sent data: 12/29/2008
Reported Qty: 146.31 K
Kilo Qty: 146.31

Facility ID: 15199671
Data Year: 2008
Shipment sent data: 10/30/2008
Reported Qty: 259.89 K
Kilo Qty: 259.89

Facility ID: 15199671
Data Year: 2008
Shipment sent data: 8/28/2008
Reported Qty: 367.9 K
Kilo Qty: 367.9

Facility ID: 15199671
Data Year: 2008
Shipment sent data: 6/25/2008
Reported Qty: 195.45 K
Kilo Qty: 195.45

Facility ID: 15199671
Data Year: 2008
Shipment sent data: 4/24/2008
Reported Qty: 167.8 K
Kilo Qty: 167.8

Facility ID: 15199671
Data Year: 2008
Shipment sent data: 4/24/2008
Reported Qty: 152.1 K
Kilo Qty: 152.1

Facility ID: 15199671
Data Year: 2008
Shipment sent data: 2/28/2008
Reported Qty: 465 K
Kilo Qty: 465

Waste Stream Comments:
Facility ID: 15199671
Data Year: 2006
Comments: A-7: used laboratory chemcials

Facility ID: 15199671

NINTH & JEFFERSON BLDG U OF W (Continued) **1000231748**

Data Year: 2006
Comments: A-7: used laboratory chemicals

Facility ID: 15199671
Data Year: 2006
Comments: A-8: Aqueous solutions of formalin. B-3. Treatment of Formalin with Neutralex

Facility ID: 15199671
Data Year: 2006
Comments: A-8: misc. aqueous liquid wastes generated from laboratory or maintence processes

Facility ID: 15199671
Data Year: 2006
Comments: A-7: Expired pharmaceuticals from HMC pharmacy

Facility ID: 15199671
Data Year: 2007
Comments: A-7: Expired pharmaceuticals from HMC pharmacy

Facility ID: 15199671
Data Year: 2007
Comments: A-8: misc. aqueous liquid wastes generated from laboratory processes

Facility ID: 15199671
Data Year: 2007
Comments: A-7: Expired pharmaceuticals from HMC pharmacy

Facility ID: 15199671
Data Year: 2007
Comments: A-7: used laboratory chemicals

Facility ID: 15199671
Data Year: 2007
Comments: A-3: D011, D022,F002, F003, U044, U168, U188.

Facility ID: 15199671
Data Year: 2007
Comments: A-8: Aqueous solutions of formalin. B-3. Treatment of Formalin with Neutralex

Facility ID: 15199671
Data Year: 2007
Comments: A-3: D011, D022,F002, F003, U044, U168, U188.

Facility ID: 15199671
Data Year: 2007
Comments: B-3: Ethanol filteration

Facility ID: 15199671
Data Year: 2007
Comments: B-3: Ethanol filteration

Facility ID: 15199671
Data Year: 2007
Comments: A-7: used laboratory chemicals

NINTH & JEFFERSON BLDG U OF W (Continued) **1000231748**

Facility ID: 15199671
Data Year: 2007
Comments: A-8: misc. aqueous liquid wastes generated from laboratory processes

Facility ID: 15199671
Data Year: 2007
Comments: A-8: Aqueous solutions of formalin. B-3. Treatment of Formalin with Neutralex

Facility ID: 15199671
Data Year: 2008
Comments: A-8: misc. aqueous liquid wastes generated from laboratory processes

Facility ID: 15199671
Data Year: 2008
Comments: A-8: Aqueous solutions of formalin. B-3. Treatment of Formalin with Neutralex

Facility ID: 15199671
Data Year: 2008
Comments: A-7: used laboratory chemicals

Facility Site ID Number: 15199671
EPA ID: WAD096767967
NAICS: 622110
SWC Desc: WT01,WT02, WSC2
FWC Desc: D001, D002, D005, D007-9, D011, D022, D024, D026, F003, F005, U188, U058, U044, P042, P087, P075
Form Comm: TBG = H020, H070, H100, H121
Data Year: 2013
Permit by Rule: False
Treatment by Generator: True
Mixed radioactive waste: False
Importer of hazardous waste: False
Immediate recycler: False
Treatment/Storage/Disposal/Recycling Facility: False
Generator of dangerous fuel waste: False
Generator marketing to burner: False
Other marketers (i.e., blender, distributor, etc.): False
Utility boiler burner: False
Industry boiler burner: False
Industrial Furnace: False
Smelter defferal: False
Universal waste - batteries - generate: False
Universal waste - thermostats - generate: False
Universal waste - mercury - generate: False
Universal waste - lamps - generate: False
Universal waste - batteries - accumulate: False
Universal waste - thermostats - accumulate: False
Universal waste - mercury - accumulate: False
Universal waste - lamps - accumulate: False
Destination Facility for Universal Waste: False
Off-specification used oil burner - utility boiler: False
Off-specification used oil burner - industrial boiler: False
Off-specification used oil burner - industrial furnace: False
Tax Reg #: 178019988

NINTH & JEFFERSON BLDG U OF W (Continued) **1000231748**

Business Type:	Hospital
Mail Name:	WA UW
Mail addr line1:	PO Box 354400
Mail city,st,zip:	SEATTLE, WA 98195-4400
Mail country:	UNITED STATES
Legal org name:	WA UW
Legal org type:	State
Legal addr line1:	PO Box 354400
Legal city,st,zip:	SEATTLE, WA 98195-4400
Legal country:	UNITED STATES
Legal phone nbr:	(206)543-0467
Legal effective date:	06/26/1996
Land org name:	King County International Airport
Land org type:	County
Land person name:	Not reported
Land addr line1:	500 4TH AVE STE 500
Land city,st,zip:	SEATTLE, WA 98104-2337
Land country:	UNITED STATES
Land phone nbr:	(206)296-7470
Operator org name:	WA UW
Operator org type:	State
Operator addr line1:	PO Box 354400
Operator city,st,zip:	SEATTLE, WA 98195-4400
Operator country:	UNITED STATES
Operator phone nbr:	(206)543-0467
Operator effective date:	06/26/1996
Site contact name:	Dave Lundstrom
Site contact addr line1:	PO Box 354400
Site Contact City/State/ Zip:	SEATTLE, WA 98195-4400
Site Contact Country:	UNITED STATES
Site Contact Phone #:	(206)543-0467
Site Contact EMail:	Not reported
Form Contact NAME:	Doug Gallucci
Form Contact ADDR LINE1:	PO Box 354400
Form Contact City,ST,Zip:	SEATTLE, WA 98195-4400
Form Contact Country:	UNITED STATES
Form Contact Phone #:	(206)543-0467
Form Contact EMail:	douglasg@u.washington.edu
Gen Status CD:	LQG
Monthly Generation:	True
Batch Generation:	False
One Time Generation:	False
Transport Own Waste:	False
Tranports Other Waste:	False
Recycler Onsite:	False
Transfer Facility:	False
Other Exemption:	Not reported
UW Battery Gen:	False
Used Oil Transporter:	False
Used Oil Transfer Facility:	False
Used Oil Processor:	False
Used Oil Refiner:	False
Used Oil Fuel Marketer Directs Shipments:	False
Used Oil Fuel Marketer Meets Specs:	False

Waste Streams Generated:
Facility ID: 15199671

NINTH & JEFFERSON BLDG U OF W (Continued) **1000231748**

Data Year: 2008
Description: Bulked contaminated solids, debris and spill cleanup - DW
Mix: False
Reported Qty: 4.7999999999999998 K
Kilo Qty: 4.7999999999999998
Density No: 0
Density Qty: Not reported

Facility ID: 15199671
Data Year: 2008
Description: Corrosive solutions, neutralized
Mix: False
Reported Qty: 32 K
Kilo Qty: 32
Density No: 0
Density Qty: Not reported

Facility ID: 15199671
Data Year: 2008
Description: Treatment of Formalin
Mix: False
Reported Qty: 990 K
Kilo Qty: 990
Density No: 0
Density Qty: Not reported

Facility ID: 15199671
Data Year: 2008
Description: bulked non-flammable liquids
Mix: False
Reported Qty: 233.19999999999999 K
Kilo Qty: 233.19999999999996
Density No: 0
Density Qty: Not reported

Facility ID: 15199671
Data Year: 2008
Description: Expired Non-DEA pharmaceuticals
Mix: False
Reported Qty: 1278.0999999999999 K
Kilo Qty: 1278.0999999999999
Density No: 0
Density Qty: Not reported

Facility ID: 15199671
Data Year: 2008
Description: Labpack-EHW
Mix: False
Reported Qty: 3.6000000000000001 K
Kilo Qty: 3.6000000000000001
Density No: 0
Density Qty: Not reported

Facility ID: 15199671
Data Year: 2008
Description: Labpack-DW
Mix: False

NINTH & JEFFERSON BLDG U OF W (Continued) **1000231748**

Reported Qty: 1754.45 K
Kilo Qty: 1754.45
Density No: 0
Density Qty: Not reported

Facility ID: 15199671
Data Year: 2008
Description: Mercury contaminated debris
Mix: False
Reported Qty: 5.9299999999999997 K
Kilo Qty: 5.9299999999999997
Density No: 0
Density Qty: Not reported

Facility ID: 15199671
Data Year: 2008
Description: Mixed Alcohol Solvent waste DW
Mix: False
Reported Qty: 6557.1000000000004 K
Kilo Qty: 6557.1000000000004
Density No: 0
Density Qty: Not reported

Facility ID: 15199671
Data Year: 2009
Description: Expired Non-DEA pharmaceuticals, EHW
Mix: False
Reported Qty: 13.199999999999999 K
Kilo Qty: 13.199999999999999
Density No: 0
Density Qty: Not reported

Facility ID: 15199671
Data Year: 2009
Description: Bulked contaminated solids, debris and spill cleanup - DW
Mix: False
Reported Qty: 33.600000000000001 K
Kilo Qty: 33.600000000000001
Density No: 0
Density Qty: Not reported

Facility ID: 15199671
Data Year: 2009
Description: Corrosive solutions, neutralized
Mix: False
Reported Qty: 405.69999999999999 K
Kilo Qty: 405.69999999999999
Density No: 0
Density Qty: Not reported

Facility ID: 15199671
Data Year: 2009
Description: Treatment of Formalin
Mix: False
Reported Qty: 570 K
Kilo Qty: 570
Density No: 0

NINTH & JEFFERSON BLDG U OF W (Continued) **1000231748**

Density Qty: Not reported

Facility ID: 15199671
Data Year: 2009
Description: bulked non-flammable liquids
Mix: False
Reported Qty: 259.62 K
Kilo Qty: 259.62
Density No: 0
Density Qty: Not reported

Facility ID: 15199671
Data Year: 2009
Description: Expired Non-DEA pharmaceuticals
Mix: False
Reported Qty: 1273.2 K
Kilo Qty: 1273.2
Density No: 0
Density Qty: Not reported

Facility ID: 15199671
Data Year: 2009
Description: Labpack-EHW
Mix: False
Reported Qty: 19.949999999999999 K
Kilo Qty: 19.949999999999999
Density No: 0
Density Qty: Not reported

Facility ID: 15199671
Data Year: 2009
Description: Labpack-DW
Mix: False
Reported Qty: 2880.0799999999999 K
Kilo Qty: 2880.0799999999999
Density No: 0
Density Qty: Not reported

Facility ID: 15199671
Data Year: 2009
Description: Mercury contaminated debris
Mix: False
Reported Qty: 2.5699999999999998 K
Kilo Qty: 2.5699999999999998
Density No: 0
Density Qty: Not reported

Facility ID: 15199671
Data Year: 2009
Description: Mixed Alcohol Solvent waste DW
Mix: False
Reported Qty: 5646.54 K
Kilo Qty: 5646.54
Density No: 0
Density Qty: Not reported

Facility ID: 15199671

NINTH & JEFFERSON BLDG U OF W (Continued) **1000231748**

Data Year: 2010
Description: Ethidium Bromide solutions
Mix: False
Reported Qty: 10 K
Kilo Qty: 10
Density No: 0
Density Qty: Not reported

Shipments Sent:
Facility ID: 15199671
Data Year: 2008
Shipment sent data: 12/29/2008
Reported Qty: 38 K
Kilo Qty: 38

Facility ID: 15199671
Data Year: 2008
Shipment sent data: 10/30/2008
Reported Qty: 17.5 K
Kilo Qty: 17.5

Facility ID: 15199671
Data Year: 2008
Shipment sent data: 8/28/2008
Reported Qty: 70.5 K
Kilo Qty: 70.5

Facility ID: 15199671
Data Year: 2008
Shipment sent data: 6/25/2008
Reported Qty: 69 K
Kilo Qty: 69

Facility ID: 15199671
Data Year: 2008
Shipment sent data: 4/24/2008
Reported Qty: 38.2 K
Kilo Qty: 38.2

Facility ID: 15199671
Data Year: 2008
Shipment sent data: 6/25/2008
Reported Qty: 4.8 K
Kilo Qty: 4.8

Facility ID: 15199671
Data Year: 2008
Shipment sent data: 12/29/2008
Reported Qty: 255.2 K
Kilo Qty: 255.2

Facility ID: 15199671
Data Year: 2008
Shipment sent data: 10/30/2008
Reported Qty: 183.2 K
Kilo Qty: 183.2

NINTH & JEFFERSON BLDG U OF W (Continued) **1000231748**

Facility ID:	15199671
Data Year:	2008
Shipment sent data:	8/28/2008
Reported Qty:	259.4 K
Kilo Qty:	259.4
Facility ID:	15199671
Data Year:	2008
Shipment sent data:	6/25/2008
Reported Qty:	146.8 K
Kilo Qty:	146.8
Facility ID:	15199671
Data Year:	2008
Shipment sent data:	4/24/2008
Reported Qty:	198 K
Kilo Qty:	198
Facility ID:	15199671
Data Year:	2008
Shipment sent data:	2/28/2008
Reported Qty:	235.5 K
Kilo Qty:	235.5
Facility ID:	15199671
Data Year:	2008
Shipment sent data:	4/24/2008
Reported Qty:	3.6 K
Kilo Qty:	3.6
Facility ID:	15199671
Data Year:	2008
Shipment sent data:	12/29/2008
Reported Qty:	146.31 K
Kilo Qty:	146.31
Facility ID:	15199671
Data Year:	2008
Shipment sent data:	10/30/2008
Reported Qty:	259.89 K
Kilo Qty:	259.89
Facility ID:	15199671
Data Year:	2008
Shipment sent data:	8/28/2008
Reported Qty:	367.9 K
Kilo Qty:	367.9
Facility ID:	15199671
Data Year:	2008
Shipment sent data:	6/25/2008
Reported Qty:	195.45 K
Kilo Qty:	195.45
Facility ID:	15199671
Data Year:	2008
Shipment sent data:	4/24/2008

NINTH & JEFFERSON BLDG U OF W (Continued) **1000231748**

Reported Qty: 167.8 K
Kilo Qty: 167.8

Facility ID: 15199671
Data Year: 2008
Shipment sent data: 4/24/2008
Reported Qty: 152.1 K
Kilo Qty: 152.1

Facility ID: 15199671
Data Year: 2008
Shipment sent data: 2/28/2008
Reported Qty: 465 K
Kilo Qty: 465

Waste Stream Comments:
Facility ID: 15199671
Data Year: 2006
Comments: A-7: used laboratory chemcials

Facility ID: 15199671
Data Year: 2006
Comments: A-7: used laboratory chemicals

Facility ID: 15199671
Data Year: 2006
Comments: A-8: Aqueous solutions of formalin. B-3. Treatment of Formalin with Neutralex

Facility ID: 15199671
Data Year: 2006
Comments: A-8: misc. aqueous liquid wastes generated from laboratory or maintence processes

Facility ID: 15199671
Data Year: 2006
Comments: A-7: Expired pharmaceuticals from HMC pharmacy

Facility ID: 15199671
Data Year: 2007
Comments: A-7: Expired pharmaceuticals from HMC pharmacy

Facility ID: 15199671
Data Year: 2007
Comments: A-8: misc. aqueous liquid wastes generated from laboratory processes

Facility ID: 15199671
Data Year: 2007
Comments: A-7: Expired pharmaceuticals from HMC pharmacy

Facility ID: 15199671
Data Year: 2007
Comments: A-7: used laboratory chemicals

Facility ID: 15199671
Data Year: 2007
Comments: A-3: D011, D022,F002, F003, U044, U168, U188.

NINTH & JEFFERSON BLDG U OF W (Continued) **1000231748**

Facility ID: 15199671
Data Year: 2007
Comments: A-8: Aqueous solutions of formalin. B-3. Treatment of Formalin with Neutralex

Facility ID: 15199671
Data Year: 2007
Comments: A-3: D011, D022,F002, F003, U044, U168, U188.

Facility ID: 15199671
Data Year: 2007
Comments: B-3: Ethanol filteration

Facility ID: 15199671
Data Year: 2007
Comments: B-3: Ethanol filteration

Facility ID: 15199671
Data Year: 2007
Comments: A-7: used laboratory chemicals

Facility ID: 15199671
Data Year: 2007
Comments: A-8: misc. aqueous liquid wastes generated from laboratory processes

Facility ID: 15199671
Data Year: 2007
Comments: A-8: Aqueous solutions of formalin. B-3. Treatment of Formalin with Neutralex

Facility ID: 15199671
Data Year: 2008
Comments: A-8: misc. aqueous liquid wastes generated from laboratory processes

Facility ID: 15199671
Data Year: 2008
Comments: A-8: Aqueous solutions of formalin. B-3. Treatment of Formalin with Neutralex

Facility ID: 15199671
Data Year: 2008
Comments: A-7: used laboratory chemicals

Facility Site ID Number: 15199671
EPA ID: WAD096767967
NAICS: 622110
SWC Desc: WT01,WT02
FWC Desc: D001,D002,D003,D009,D011,D022,D008,F003,F005,P098,P105,P042,P072,P075, 024
Form Comm: TBG = H100, H121, H070, H020, H010
Data Year: 2014
Permit by Rule: True
Treatment by Generator: True
Mixed radioactive waste: False
Importer of hazardous waste: False
Immediate recycler: False

NINTH & JEFFERSON BLDG U OF W (Continued) **1000231748**

Treatment/Storage/Disposal/Recycling Facility:	False
Generator of dangerous fuel waste:	False
Generator marketing to burner:	False
Other marketers (i.e., blender, distributor, etc.):	False
Utility boiler burner:	False
Industry boiler burner:	False
Industrial Furnace:	False
Smelter defferal:	False
Universal waste - batteries - generate:	False
Universal waste - thermostats - generate:	False
Universal waste - mercury - generate:	False
Universal waste - lamps - generate:	False
Universal waste - batteries - accumulate:	False
Universal waste - thermostats - accumulate:	False
Universal waste - mercury - accumulate:	False
Universal waste - lamps - accumulate:	False
Destination Facility for Universal Waste:	False
Off-specification used oil burner - utility boiler:	False
Off-specification used oil burner - industrial boiler:	False
Off-specification used oil burner - industrial furnace:	False
Tax Reg #:	178019988
Business Type:	Hospital
Mail Name:	WA UW
Mail addr line1:	PO Box 354400
Mail city,st,zip:	SEATTLE, WA 98195-4400
Mail country:	UNITED STATES
Legal org name:	WA UW
Legal org type:	State
Legal addr line1:	PO Box 354400
Legal city,st,zip:	SEATTLE, WA 98195-4400
Legal country:	UNITED STATES
Legal phone nbr:	(206)543-0467
Legal effective date:	06/26/1996
Land org name:	King County International Airport
Land org type:	County
Land person name:	Not reported
Land addr line1:	500 4TH AVE STE 500
Land city,st,zip:	SEATTLE, WA 98104-2337
Land country:	UNITED STATES
Land phone nbr:	(206)296-7470
Operator org name:	WA UW
Operator org type:	State
Operator addr line1:	PO Box 354400
Operator city,st,zip:	SEATTLE, WA 98195-4400
Operator country:	UNITED STATES
Operator phone nbr:	(206)543-0467
Operator effective date:	06/26/1996
Site contact name:	Doug Gallucci
Site contact addr line1:	PO Box 354400
Site Contact City/State/ Zip:	SEATTLE, WA 98195-4400
Site Contact Country:	UNITED STATES
Site Contact Phone #:	(206)543-0467
Site Contact EMail:	Not reported
Form Contact NAME:	Doug Gallucci
Form Contact ADDR LINE1:	PO Box 354400
Form Contact City,ST,Zip:	SEATTLE, WA 98195-4400
Form Contact Country:	UNITED STATES

NINTH & JEFFERSON BLDG U OF W (Continued) **1000231748**

Form Contact Phone #:	(206)543-0467
Form Contact EMail:	douglasg@u.washington.edu
Gen Status CD:	LQG
Monthly Generation:	True
Batch Generation:	False
One Time Generation:	False
Transport Own Waste:	False
Tranports Other Waste:	False
Recycler Onsite:	False
Transfer Facility:	False
Other Exemption:	Not reported
UW Battery Gen:	False
Used Oil Transporter:	False
Used Oil Transfer Facility:	False
Used Oil Processor:	False
Used Oil Refiner:	False
Used Oil Fuel Marketer Directs Shipments:	False
Used Oil Fuel Marketer Meets Specs:	False

Waste Streams Generated:

Facility ID:	15199671
Data Year:	2008
Description:	Bulked contaminated solids, debris and spill cleanup - DW
Mix:	False
Reported Qty:	4.7999999999999998 K
Kilo Qty:	4.7999999999999998
Density No:	0
Density Qty:	Not reported

Facility ID:	15199671
Data Year:	2008
Description:	Corrosive solutions, neutralized
Mix:	False
Reported Qty:	32 K
Kilo Qty:	32
Density No:	0
Density Qty:	Not reported

Facility ID:	15199671
Data Year:	2008
Description:	Treatment of Formalin
Mix:	False
Reported Qty:	990 K
Kilo Qty:	990
Density No:	0
Density Qty:	Not reported

Facility ID:	15199671
Data Year:	2008
Description:	bulked non-flammable liquids
Mix:	False
Reported Qty:	233.19999999999999 K
Kilo Qty:	233.19999999999996
Density No:	0
Density Qty:	Not reported

Facility ID:	15199671

NINTH & JEFFERSON BLDG U OF W (Continued) **1000231748**

Data Year: 2008
Description: Expired Non-DEA pharmaceuticals
Mix: False
Reported Qty: 1278.0999999999999 K
Kilo Qty: 1278.0999999999999
Density No: 0
Density Qty: Not reported

Facility ID: 15199671
Data Year: 2008
Description: Labpack-EHW
Mix: False
Reported Qty: 3.6000000000000001 K
Kilo Qty: 3.6000000000000001
Density No: 0
Density Qty: Not reported

Facility ID: 15199671
Data Year: 2008
Description: Labpack-DW
Mix: False
Reported Qty: 1754.45 K
Kilo Qty: 1754.45
Density No: 0
Density Qty: Not reported

Facility ID: 15199671
Data Year: 2008
Description: Mercury contaminated debris
Mix: False
Reported Qty: 5.9299999999999997 K
Kilo Qty: 5.9299999999999997
Density No: 0
Density Qty: Not reported

Facility ID: 15199671
Data Year: 2008
Description: Mixed Alcohol Solvent waste DW
Mix: False
Reported Qty: 6557.1000000000004 K
Kilo Qty: 6557.1000000000004
Density No: 0
Density Qty: Not reported

Facility ID: 15199671
Data Year: 2009
Description: Expired Non-DEA pharmaceuticals, EHW
Mix: False
Reported Qty: 13.199999999999999 K
Kilo Qty: 13.199999999999999
Density No: 0
Density Qty: Not reported

Facility ID: 15199671
Data Year: 2009
Description: Bulked contaminated solids, debris and spill cleanup - DW
Mix: False

NINTH & JEFFERSON BLDG U OF W (Continued) **1000231748**

Reported Qty: 33.600000000000001 K
Kilo Qty: 33.600000000000001
Density No: 0
Density Qty: Not reported

Facility ID: 15199671
Data Year: 2009
Description: Corrosive solutions, neutralized
Mix: False
Reported Qty: 405.69999999999999 K
Kilo Qty: 405.69999999999999
Density No: 0
Density Qty: Not reported

Facility ID: 15199671
Data Year: 2009
Description: Treatment of Formalin
Mix: False
Reported Qty: 570 K
Kilo Qty: 570
Density No: 0
Density Qty: Not reported

Facility ID: 15199671
Data Year: 2009
Description: bulked non-flammable liquids
Mix: False
Reported Qty: 259.62 K
Kilo Qty: 259.62
Density No: 0
Density Qty: Not reported

Facility ID: 15199671
Data Year: 2009
Description: Expired Non-DEA pharmaceuticals
Mix: False
Reported Qty: 1273.2 K
Kilo Qty: 1273.2
Density No: 0
Density Qty: Not reported

Facility ID: 15199671
Data Year: 2009
Description: Labpack-EHW
Mix: False
Reported Qty: 19.949999999999999 K
Kilo Qty: 19.949999999999999
Density No: 0
Density Qty: Not reported

Facility ID: 15199671
Data Year: 2009
Description: Labpack-DW
Mix: False
Reported Qty: 2880.0799999999999 K
Kilo Qty: 2880.0799999999999
Density No: 0

NINTH & JEFFERSON BLDG U OF W (Continued) **1000231748**

Density Qty: Not reported

Facility ID: 15199671
Data Year: 2009
Description: Mercury contaminated debris
Mix: False
Reported Qty: 2.5699999999999998 K
Kilo Qty: 2.5699999999999998
Density No: 0
Density Qty: Not reported

Facility ID: 15199671
Data Year: 2009
Description: Mixed Alcohol Solvent waste DW
Mix: False
Reported Qty: 5646.54 K
Kilo Qty: 5646.54
Density No: 0
Density Qty: Not reported

Facility ID: 15199671
Data Year: 2010
Description: Ethidium Bromide solutions
Mix: False
Reported Qty: 10 K
Kilo Qty: 10
Density No: 0
Density Qty: Not reported

Shipments Sent:
Facility ID: 15199671
Data Year: 2008
Shipment sent data: 12/29/2008
Reported Qty: 38 K
Kilo Qty: 38

Facility ID: 15199671
Data Year: 2008
Shipment sent data: 10/30/2008
Reported Qty: 17.5 K
Kilo Qty: 17.5

Facility ID: 15199671
Data Year: 2008
Shipment sent data: 8/28/2008
Reported Qty: 70.5 K
Kilo Qty: 70.5

Facility ID: 15199671
Data Year: 2008
Shipment sent data: 6/25/2008
Reported Qty: 69 K
Kilo Qty: 69

Facility ID: 15199671
Data Year: 2008
Shipment sent data: 4/24/2008

NINTH & JEFFERSON BLDG U OF W (Continued) **1000231748**

Reported Qty:	38.2 K
Kilo Qty:	38.2
Facility ID:	15199671
Data Year:	2008
Shipment sent data:	6/25/2008
Reported Qty:	4.8 K
Kilo Qty:	4.8
Facility ID:	15199671
Data Year:	2008
Shipment sent data:	12/29/2008
Reported Qty:	255.2 K
Kilo Qty:	255.2
Facility ID:	15199671
Data Year:	2008
Shipment sent data:	10/30/2008
Reported Qty:	183.2 K
Kilo Qty:	183.2
Facility ID:	15199671
Data Year:	2008
Shipment sent data:	8/28/2008
Reported Qty:	259.4 K
Kilo Qty:	259.4
Facility ID:	15199671
Data Year:	2008
Shipment sent data:	6/25/2008
Reported Qty:	146.8 K
Kilo Qty:	146.8
Facility ID:	15199671
Data Year:	2008
Shipment sent data:	4/24/2008
Reported Qty:	198 K
Kilo Qty:	198
Facility ID:	15199671
Data Year:	2008
Shipment sent data:	2/28/2008
Reported Qty:	235.5 K
Kilo Qty:	235.5
Facility ID:	15199671
Data Year:	2008
Shipment sent data:	4/24/2008
Reported Qty:	3.6 K
Kilo Qty:	3.6
Facility ID:	15199671
Data Year:	2008
Shipment sent data:	12/29/2008
Reported Qty:	146.31 K
Kilo Qty:	146.31

NINTH & JEFFERSON BLDG U OF W (Continued) **1000231748**

Facility ID:	15199671
Data Year:	2008
Shipment sent data:	10/30/2008
Reported Qty:	259.89 K
Kilo Qty:	259.89

Facility ID:	15199671
Data Year:	2008
Shipment sent data:	8/28/2008
Reported Qty:	367.9 K
Kilo Qty:	367.9

Facility ID:	15199671
Data Year:	2008
Shipment sent data:	6/25/2008
Reported Qty:	195.45 K
Kilo Qty:	195.45

Facility ID:	15199671
Data Year:	2008
Shipment sent data:	4/24/2008
Reported Qty:	167.8 K
Kilo Qty:	167.8

Facility ID:	15199671
Data Year:	2008
Shipment sent data:	4/24/2008
Reported Qty:	152.1 K
Kilo Qty:	152.1

Facility ID:	15199671
Data Year:	2008
Shipment sent data:	2/28/2008
Reported Qty:	465 K
Kilo Qty:	465

Waste Stream Comments:

Facility ID:	15199671
Data Year:	2006
Comments:	A-7: used laboratory chemcials

Facility ID:	15199671
Data Year:	2006
Comments:	A-7: used laboratory chemicals

Facility ID:	15199671
Data Year:	2006
Comments:	A-8: Aqueous solutions of formalin. B-3. Treatment of Formalin with Neutralex

Facility ID:	15199671
Data Year:	2006
Comments:	A-8: misc. aqueous liquid wastes generated from laboratory or maintence processes

Facility ID:	15199671
Data Year:	2006

NINTH & JEFFERSON BLDG U OF W (Continued) **1000231748**

Comments: A-7: Expired pharmaceuticals from HMC pharmacy

Facility ID: 15199671
Data Year: 2007
Comments: A-7: Expired pharmaceuticals from HMC pharmacy

Facility ID: 15199671
Data Year: 2007
Comments: A-8: misc. aqueous liquid wastes generated from laboratory processes

Facility ID: 15199671
Data Year: 2007
Comments: A-7: Expired pharmaceuticals from HMC pharmacy

Facility ID: 15199671
Data Year: 2007
Comments: A-7: used laboratory chemicals

Facility ID: 15199671
Data Year: 2007
Comments: A-3: D011, D022,F002, F003, U044, U168, U188.

Facility ID: 15199671
Data Year: 2007
Comments: A-8: Aqueous solutions of formalin. B-3. Treatment of Formalin with Neutralex

Facility ID: 15199671
Data Year: 2007
Comments: A-3: D011, D022,F002, F003, U044, U168, U188.

Facility ID: 15199671
Data Year: 2007
Comments: B-3: Ethanol filteration

Facility ID: 15199671
Data Year: 2007
Comments: B-3: Ethanol filteration

Facility ID: 15199671
Data Year: 2007
Comments: A-7: used laboratory chemicals

Facility ID: 15199671
Data Year: 2007
Comments: A-8: misc. aqueous liquid wastes generated from laboratory processes

Facility ID: 15199671
Data Year: 2007
Comments: A-8: Aqueous solutions of formalin. B-3. Treatment of Formalin with Neutralex

Facility ID: 15199671
Data Year: 2008
Comments: A-8: misc. aqueous liquid wastes generated from laboratory processes

Facility ID: 15199671

NINTH & JEFFERSON BLDG U OF W (Continued) **1000231748**

Data Year: 2008
Comments: A-8: Aqueous solutions of formalin. B-3. Treatment of Formalin with Neutralex

Facility ID: 15199671
Data Year: 2008
Comments: A-7: used laboratory chemicals

Facility Site ID Number:	15199671
EPA ID:	WAD096767967
NAICS:	622110
SWC Desc:	Not reported
FWC Desc:	Not reported
Form Comm:	Not reported
Data Year:	2009
Permit by Rule:	False
Treatment by Generator:	True
Mixed radioactive waste:	False
Importer of hazardous waste:	False
Immediate recycler:	False
Treatment/Storage/Disposal/Recycling Facility:	False
Generator of dangerous fuel waste:	False
Generator marketing to burner:	False
Other marketers (i.e., blender, distributor, etc.):	False
Utility boiler burner:	False
Industry boiler burner:	False
Industrial Furnace:	False
Smelter defferal:	False
Universal waste - batteries - generate:	False
Universal waste - thermostats - generate:	False
Universal waste - mercury - generate:	False
Universal waste - lamps - generate:	False
Universal waste - batteries - accumulate:	False
Universal waste - thermostats - accumulate:	False
Universal waste - mercury - accumulate:	False
Universal waste - lamps - accumulate:	False
Destination Facility for Universal Waste:	False
Off-specification used oil burner - utility boiler:	False
Off-specification used oil burner - industrial boiler:	False
Off-specification used oil burner - industrial furnace:	False
Tax Reg #:	178019988
Business Type:	Hospital
Mail Name:	WA UW
Mail addr line1:	PO Box 354400
Mail city,st,zip:	SEATTLE, WA 98195-4400
Mail country:	UNITED STATES
Legal org name:	WA UW
Legal org type:	State
Legal addr line1:	PO Box 354400
Legal city,st,zip:	SEATTLE, WA 98195-4400
Legal country:	UNITED STATES
Legal phone nbr:	(206)543-0467
Legal effective date:	06/26/1996
Land org name:	King County International Airport
Land org type:	County
Land person name:	Not reported

NINTH & JEFFERSON BLDG U OF W (Continued) **1000231748**

Land addr line1:	500 4TH AVE STE 500
Land city,st,zip:	SEATTLE, WA 98104-2337
Land country:	UNITED STATES
Land phone nbr:	(206)296-7470
Operator org name:	WA UW
Operator org type:	State
Operator addr line1:	PO Box 354400
Operator city,st,zip:	SEATTLE, WA 98195-4400
Operator country:	UNITED STATES
Operator phone nbr:	(206)543-0467
Operator effective date:	06/26/1996
Site contact name:	Dave Lundstrom
Site contact addr line1:	PO Box 354400
Site Contact City/State/ Zip:	SEATTLE, WA 98195-4400
Site Contact Country:	UNITED STATES
Site Contact Phone #:	(206)543-0467
Site Contact EMail:	Not reported
Form Contact NAME:	Doug Gallucci
Form Contact ADDR LINE1:	PO Box 354400
Form Contact City,ST,Zip:	SEATTLE, WA 98195-4400
Form Contact Country:	UNITED STATES
Form Contact Phone #:	(206)543-0467
Form Contact EMail:	douglasg@u.washington.edu
Gen Status CD:	LQG
Monthly Generation:	True
Batch Generation:	False
One Time Generation:	False
Transport Own Waste:	False
Tranports Other Waste:	False
Recycler Onsite:	True
Transfer Facility:	False
Other Exemption:	Not reported
UW Battery Gen:	False
Used Oil Transporter:	False
Used Oil Transfer Facility:	False
Used Oil Processor:	False
Used Oil Refiner:	False
Used Oil Fuel Marketer Directs Shipments:	False
Used Oil Fuel Marketer Meets Specs:	False

Waste Streams Generated:

Facility ID:	15199671
Data Year:	2008
Description:	Bulked contaminated solids, debris and spill cleanup - DW
Mix:	False
Reported Qty:	4.7999999999999998 K
Kilo Qty:	4.7999999999999998
Density No:	0
Density Qty:	Not reported

Facility ID:	15199671
Data Year:	2008
Description:	Corrosive solutions, neutralized
Mix:	False
Reported Qty:	32 K
Kilo Qty:	32
Density No:	0

NINTH & JEFFERSON BLDG U OF W (Continued) **1000231748**

Density Qty: Not reported

Facility ID: 15199671
Data Year: 2008
Description: Treatment of Formalin
Mix: False
Reported Qty: 990 K
Kilo Qty: 990
Density No: 0
Density Qty: Not reported

Facility ID: 15199671
Data Year: 2008
Description: bulked non-flammable liquids
Mix: False
Reported Qty: 233.19999999999999 K
Kilo Qty: 233.19999999999996
Density No: 0
Density Qty: Not reported

Facility ID: 15199671
Data Year: 2008
Description: Expired Non-DEA pharmaceuticals
Mix: False
Reported Qty: 1278.0999999999999 K
Kilo Qty: 1278.0999999999999
Density No: 0
Density Qty: Not reported

Facility ID: 15199671
Data Year: 2008
Description: Labpack-EHW
Mix: False
Reported Qty: 3.6000000000000001 K
Kilo Qty: 3.6000000000000001
Density No: 0
Density Qty: Not reported

Facility ID: 15199671
Data Year: 2008
Description: Labpack-DW
Mix: False
Reported Qty: 1754.45 K
Kilo Qty: 1754.45
Density No: 0
Density Qty: Not reported

Facility ID: 15199671
Data Year: 2008
Description: Mercury contaminated debris
Mix: False
Reported Qty: 5.9299999999999997 K
Kilo Qty: 5.9299999999999997
Density No: 0
Density Qty: Not reported

Facility ID: 15199671

NINTH & JEFFERSON BLDG U OF W (Continued) **1000231748**

Data Year: 2008
Description: Mixed Alcohol Solvent waste DW
Mix: False
Reported Qty: 6557.1000000000004 K
Kilo Qty: 6557.1000000000004
Density No: 0
Density Qty: Not reported

Facility ID: 15199671
Data Year: 2009
Description: Expired Non-DEA pharmaceuticals, EHW
Mix: False
Reported Qty: 13.199999999999999 K
Kilo Qty: 13.199999999999999
Density No: 0
Density Qty: Not reported

Facility ID: 15199671
Data Year: 2009
Description: Bulked contaminated solids, debris and spill cleanup - DW
Mix: False
Reported Qty: 33.600000000000001 K
Kilo Qty: 33.600000000000001
Density No: 0
Density Qty: Not reported

Facility ID: 15199671
Data Year: 2009
Description: Corrosive solutions, neutralized
Mix: False
Reported Qty: 405.69999999999999 K
Kilo Qty: 405.69999999999999
Density No: 0
Density Qty: Not reported

Facility ID: 15199671
Data Year: 2009
Description: Treatment of Formalin
Mix: False
Reported Qty: 570 K
Kilo Qty: 570
Density No: 0
Density Qty: Not reported

Facility ID: 15199671
Data Year: 2009
Description: bulked non-flammable liquids
Mix: False
Reported Qty: 259.62 K
Kilo Qty: 259.62
Density No: 0
Density Qty: Not reported

Facility ID: 15199671
Data Year: 2009
Description: Expired Non-DEA pharmaceuticals
Mix: False

NINTH & JEFFERSON BLDG U OF W (Continued) **1000231748**

Reported Qty: 1273.2 K
Kilo Qty: 1273.2
Density No: 0
Density Qty: Not reported

Facility ID: 15199671
Data Year: 2009
Description: Labpack-EHW
Mix: False
Reported Qty: 19.949999999999999 K
Kilo Qty: 19.949999999999999
Density No: 0
Density Qty: Not reported

Facility ID: 15199671
Data Year: 2009
Description: Labpack-DW
Mix: False
Reported Qty: 2880.0799999999999 K
Kilo Qty: 2880.0799999999999
Density No: 0
Density Qty: Not reported

Facility ID: 15199671
Data Year: 2009
Description: Mercury contaminated debris
Mix: False
Reported Qty: 2.5699999999999998 K
Kilo Qty: 2.5699999999999998
Density No: 0
Density Qty: Not reported

Facility ID: 15199671
Data Year: 2009
Description: Mixed Alcohol Solvent waste DW
Mix: False
Reported Qty: 5646.54 K
Kilo Qty: 5646.54
Density No: 0
Density Qty: Not reported

Facility ID: 15199671
Data Year: 2010
Description: Ethidium Bromide solutions
Mix: False
Reported Qty: 10 K
Kilo Qty: 10
Density No: 0
Density Qty: Not reported

Shipments Sent:
Facility ID: 15199671
Data Year: 2008
Shipment sent data: 12/29/2008
Reported Qty: 38 K
Kilo Qty: 38

NINTH & JEFFERSON BLDG U OF W (Continued) **1000231748**

Facility ID:	15199671
Data Year:	2008
Shipment sent data:	10/30/2008
Reported Qty:	17.5 K
Kilo Qty:	17.5
Facility ID:	15199671
Data Year:	2008
Shipment sent data:	8/28/2008
Reported Qty:	70.5 K
Kilo Qty:	70.5
Facility ID:	15199671
Data Year:	2008
Shipment sent data:	6/25/2008
Reported Qty:	69 K
Kilo Qty:	69
Facility ID:	15199671
Data Year:	2008
Shipment sent data:	4/24/2008
Reported Qty:	38.2 K
Kilo Qty:	38.2
Facility ID:	15199671
Data Year:	2008
Shipment sent data:	6/25/2008
Reported Qty:	4.8 K
Kilo Qty:	4.8
Facility ID:	15199671
Data Year:	2008
Shipment sent data:	12/29/2008
Reported Qty:	255.2 K
Kilo Qty:	255.2
Facility ID:	15199671
Data Year:	2008
Shipment sent data:	10/30/2008
Reported Qty:	183.2 K
Kilo Qty:	183.2
Facility ID:	15199671
Data Year:	2008
Shipment sent data:	8/28/2008
Reported Qty:	259.4 K
Kilo Qty:	259.4
Facility ID:	15199671
Data Year:	2008
Shipment sent data:	6/25/2008
Reported Qty:	146.8 K
Kilo Qty:	146.8
Facility ID:	15199671
Data Year:	2008
Shipment sent data:	4/24/2008

NINTH & JEFFERSON BLDG U OF W (Continued) **1000231748**

Reported Qty:	198 K
Kilo Qty:	198
Facility ID:	15199671
Data Year:	2008
Shipment sent data:	2/28/2008
Reported Qty:	235.5 K
Kilo Qty:	235.5
Facility ID:	15199671
Data Year:	2008
Shipment sent data:	4/24/2008
Reported Qty:	3.6 K
Kilo Qty:	3.6
Facility ID:	15199671
Data Year:	2008
Shipment sent data:	12/29/2008
Reported Qty:	146.31 K
Kilo Qty:	146.31
Facility ID:	15199671
Data Year:	2008
Shipment sent data:	10/30/2008
Reported Qty:	259.89 K
Kilo Qty:	259.89
Facility ID:	15199671
Data Year:	2008
Shipment sent data:	8/28/2008
Reported Qty:	367.9 K
Kilo Qty:	367.9
Facility ID:	15199671
Data Year:	2008
Shipment sent data:	6/25/2008
Reported Qty:	195.45 K
Kilo Qty:	195.45
Facility ID:	15199671
Data Year:	2008
Shipment sent data:	4/24/2008
Reported Qty:	167.8 K
Kilo Qty:	167.8
Facility ID:	15199671
Data Year:	2008
Shipment sent data:	4/24/2008
Reported Qty:	152.1 K
Kilo Qty:	152.1
Facility ID:	15199671
Data Year:	2008
Shipment sent data:	2/28/2008
Reported Qty:	465 K
Kilo Qty:	465

NINTH & JEFFERSON BLDG U OF W (Continued) **1000231748**

Waste Stream Comments:

Facility ID: 15199671
Data Year: 2006
Comments: A-7: used laboratory chemcials

Facility ID: 15199671
Data Year: 2006
Comments: A-7: used laboratory chemicals

Facility ID: 15199671
Data Year: 2006
Comments: A-8: Aqueous solutions of formalin. B-3. Treatment of Formalin with Neutralex

Facility ID: 15199671
Data Year: 2006
Comments: A-8: misc. aqueous liquid wastes generated from laboratory or maintence processes

Facility ID: 15199671
Data Year: 2006
Comments: A-7: Expired pharmaceuticals from HMC pharmacy

Facility ID: 15199671
Data Year: 2007
Comments: A-7: Expired pharmaceuticals from HMC pharmacy

Facility ID: 15199671
Data Year: 2007
Comments: A-8: misc. aqueous liquid wastes generated from laboratory processes

Facility ID: 15199671
Data Year: 2007
Comments: A-7: Expired pharmaceuticals from HMC pharmacy

Facility ID: 15199671
Data Year: 2007
Comments: A-7: used laboratory chemicals

Facility ID: 15199671
Data Year: 2007
Comments: A-3: D011, D022,F002, F003, U044, U168, U188.

Facility ID: 15199671
Data Year: 2007
Comments: A-8: Aqueous solutions of formalin. B-3. Treatment of Formalin with Neutralex

Facility ID: 15199671
Data Year: 2007
Comments: A-3: D011, D022,F002, F003, U044, U168, U188.

Facility ID: 15199671
Data Year: 2007
Comments: B-3: Ethanol filteration

Facility ID: 15199671

NINTH & JEFFERSON BLDG U OF W (Continued) **1000231748**

Data Year: 2007
Comments: B-3: Ethanol filteration

Facility ID: 15199671
Data Year: 2007
Comments: A-7: used laboratory chemicals

Facility ID: 15199671
Data Year: 2007
Comments: A-8: misc. aqueous liquid wastes generated from laboratory processes

Facility ID: 15199671
Data Year: 2007
Comments: A-8: Aqueous solutions of formalin. B-3. Treatment of Formalin with Neutralex

Facility ID: 15199671
Data Year: 2008
Comments: A-8: misc. aqueous liquid wastes generated from laboratory processes

Facility ID: 15199671
Data Year: 2008
Comments: A-8: Aqueous solutions of formalin. B-3. Treatment of Formalin with Neutralex

Facility ID: 15199671
Data Year: 2008
Comments: A-7: used laboratory chemicals

Facility Site ID Number: 15199671
EPA ID: WAD096767967
NAICS: 62211
SWC Desc: Not reported
FWC Desc: Not reported
Form Comm: Not reported
Data Year: Not reported
Permit by Rule: No
Treatment by Generator: Yes
Mixed radioactive waste: No
Importer of hazardous waste: No
Immediate recycler: No
Treatment/Storage/Disposal/Recycling Facility: No
Generator of dangerous fuel waste: No
Generator marketing to burner: No
Other marketers (i.e., blender, distributor, etc.): No
Utility boiler burner: No
Industry boiler burner: No
Industrial Furnace: No
Smelter defferal: No
Universal waste - batteries - generate: No
Universal waste - thermostats - generate: No
Universal waste - mercury - generate: No
Universal waste - lamps - generate: No
Universal waste - batteries - accumulate: No
Universal waste - thermostats - accumulate: No
Universal waste - mercury - accumulate: No

NINTH & JEFFERSON BLDG U OF W (Continued) **1000231748**

Universal waste - lamps - accumulate:	No
Destination Facility for Universal Waste:	No
Off-specification used oil burner - utility boiler:	No
Off-specification used oil burner - industrial boiler:	No
Off-specification used oil burner - industrial furnace:	No
Tax Reg #:	178019988
Business Type:	Hospital
Mail Name:	WA UW
Mail addr line1:	PO Box 354400
Mail city,st,zip:	SEATTLE, WA 98195-4400
Mail country:	UNITED STATES
Legal org name:	WA UW
Legal org type:	State
Legal addr line1:	PO Box 354400
Legal city,st,zip:	SEATTLE, WA 98195-4400
Legal country:	UNITED STATES
Legal phone nbr:	(206)543-0467
Legal effective date:	06/26/1996
Land org name:	King County International Airport
Land org type:	County
Land person name:	Not reported
Land addr line1:	500 4TH AVE STE 500
Land city,st,zip:	SEATTLE, WA 98104-2337
Land country:	UNITED STATES
Land phone nbr:	(206)296-7470
Operator org name:	WA UW
Operator org type:	State
Operator addr line1:	PO Box 354400
Operator city,st,zip:	SEATTLE, WA 98195-4400
Operator country:	UNITED STATES
Operator phone nbr:	(206)543-0467
Operator effective date:	06/26/1996
Site contact name:	Dave Lundstrom
Site contact addr line1:	PO Box 354400
Site Contact City/State/ Zip:	SEATTLE, WA 98195-4400
Site Contact Country:	UNITED STATES
Site Contact Phone #:	(206)543-0467
Site Contact EMail:	Not reported
Form Contact NAME:	Doug Gallucci
Form Contact ADDR LINE1:	PO Box 354400
Form Contact City,ST,Zip:	SEATTLE, WA 98195-4400
Form Contact Country:	UNITED STATES
Form Contact Phone #:	(206)543-0467
Form Contact EMail:	douglasg@u.washington.edu
Gen Status CD:	LQG
Monthly Generation:	No
Batch Generation:	No
One Time Generation:	No
Transport Own Waste:	No
Tranports Other Waste:	No
Recycler Onsite:	No
Transfer Facility:	No
Other Exemption:	Not reported
UW Battery Gen:	No
Used Oil Transporter:	No
Used Oil Transfer Facility:	No
Used Oil Processor:	No

NINTH & JEFFERSON BLDG U OF W (Continued) **1000231748**

Used Oil Refiner: No
Used Oil Fuel Marketer Directs Shipments: No
Used Oil Fuel Marketer Meets Specs: No

Waste Streams Generated:

Facility ID: 15199671
Data Year: 2008
Description: Bulked contaminated solids, debris and spill cleanup - DW
Mix: False
Reported Qty: 4.7999999999999998 K
Kilo Qty: 4.7999999999999998
Density No: 0
Density Qty: Not reported

Facility ID: 15199671
Data Year: 2008
Description: Corrosive solutions, neutralized
Mix: False
Reported Qty: 32 K
Kilo Qty: 32
Density No: 0
Density Qty: Not reported

Facility ID: 15199671
Data Year: 2008
Description: Treatment of Formalin
Mix: False
Reported Qty: 990 K
Kilo Qty: 990
Density No: 0
Density Qty: Not reported

Facility ID: 15199671
Data Year: 2008
Description: bulked non-flammable liquids
Mix: False
Reported Qty: 233.19999999999999 K
Kilo Qty: 233.19999999999996
Density No: 0
Density Qty: Not reported

Facility ID: 15199671
Data Year: 2008
Description: Expired Non-DEA pharmaceuticals
Mix: False
Reported Qty: 1278.0999999999999 K
Kilo Qty: 1278.0999999999999
Density No: 0
Density Qty: Not reported

Facility ID: 15199671
Data Year: 2008
Description: Labpack-EHW
Mix: False
Reported Qty: 3.6000000000000001 K
Kilo Qty: 3.6000000000000001
Density No: 0

NINTH & JEFFERSON BLDG U OF W (Continued) **1000231748**

Density Qty: Not reported

Facility ID: 15199671
Data Year: 2008
Description: Labpack-DW
Mix: False
Reported Qty: 1754.45 K
Kilo Qty: 1754.45
Density No: 0
Density Qty: Not reported

Facility ID: 15199671
Data Year: 2008
Description: Mercury contaminated debris
Mix: False
Reported Qty: 5.9299999999999997 K
Kilo Qty: 5.9299999999999997
Density No: 0
Density Qty: Not reported

Facility ID: 15199671
Data Year: 2008
Description: Mixed Alcohol Solvent waste DW
Mix: False
Reported Qty: 6557.1000000000004 K
Kilo Qty: 6557.1000000000004
Density No: 0
Density Qty: Not reported

Facility ID: 15199671
Data Year: 2009
Description: Expired Non-DEA pharmaceuticals, EHW
Mix: False
Reported Qty: 13.199999999999999 K
Kilo Qty: 13.199999999999999
Density No: 0
Density Qty: Not reported

Facility ID: 15199671
Data Year: 2009
Description: Bulked contaminated solids, debris and spill cleanup - DW
Mix: False
Reported Qty: 33.600000000000001 K
Kilo Qty: 33.600000000000001
Density No: 0
Density Qty: Not reported

Facility ID: 15199671
Data Year: 2009
Description: Corrosive solutions, neutralized
Mix: False
Reported Qty: 405.69999999999999 K
Kilo Qty: 405.69999999999999
Density No: 0
Density Qty: Not reported

Facility ID: 15199671

NINTH & JEFFERSON BLDG U OF W (Continued) **1000231748**

Data Year: 2009
Description: Treatment of Formalin
Mix: False
Reported Qty: 570 K
Kilo Qty: 570
Density No: 0
Density Qty: Not reported

Facility ID: 15199671
Data Year: 2009
Description: bulked non-flammable liquids
Mix: False
Reported Qty: 259.62 K
Kilo Qty: 259.62
Density No: 0
Density Qty: Not reported

Facility ID: 15199671
Data Year: 2009
Description: Expired Non-DEA pharmaceuticals
Mix: False
Reported Qty: 1273.2 K
Kilo Qty: 1273.2
Density No: 0
Density Qty: Not reported

Facility ID: 15199671
Data Year: 2009
Description: Labpack-EHW
Mix: False
Reported Qty: 19.949999999999999 K
Kilo Qty: 19.949999999999999
Density No: 0
Density Qty: Not reported

Facility ID: 15199671
Data Year: 2009
Description: Labpack-DW
Mix: False
Reported Qty: 2880.0799999999999 K
Kilo Qty: 2880.0799999999999
Density No: 0
Density Qty: Not reported

Facility ID: 15199671
Data Year: 2009
Description: Mercury contaminated debris
Mix: False
Reported Qty: 2.5699999999999998 K
Kilo Qty: 2.5699999999999998
Density No: 0
Density Qty: Not reported

Facility ID: 15199671
Data Year: 2009
Description: Mixed Alcohol Solvent waste DW
Mix: False

NINTH & JEFFERSON BLDG U OF W (Continued) **1000231748**

Reported Qty: 5646.54 K
Kilo Qty: 5646.54
Density No: 0
Density Qty: Not reported

Facility ID: 15199671
Data Year: 2010
Description: Ethidium Bromide solutions
Mix: False
Reported Qty: 10 K
Kilo Qty: 10
Density No: 0
Density Qty: Not reported

Shipments Sent:
Facility ID: 15199671
Data Year: 2008
Shipment sent data: 12/29/2008
Reported Qty: 38 K
Kilo Qty: 38

Facility ID: 15199671
Data Year: 2008
Shipment sent data: 10/30/2008
Reported Qty: 17.5 K
Kilo Qty: 17.5

Facility ID: 15199671
Data Year: 2008
Shipment sent data: 8/28/2008
Reported Qty: 70.5 K
Kilo Qty: 70.5

Facility ID: 15199671
Data Year: 2008
Shipment sent data: 6/25/2008
Reported Qty: 69 K
Kilo Qty: 69

Facility ID: 15199671
Data Year: 2008
Shipment sent data: 4/24/2008
Reported Qty: 38.2 K
Kilo Qty: 38.2

Facility ID: 15199671
Data Year: 2008
Shipment sent data: 6/25/2008
Reported Qty: 4.8 K
Kilo Qty: 4.8

Facility ID: 15199671
Data Year: 2008
Shipment sent data: 12/29/2008
Reported Qty: 255.2 K
Kilo Qty: 255.2

NINTH & JEFFERSON BLDG U OF W (Continued) **1000231748**

Facility ID:	15199671
Data Year:	2008
Shipment sent data:	10/30/2008
Reported Qty:	183.2 K
Kilo Qty:	183.2
Facility ID:	15199671
Data Year:	2008
Shipment sent data:	8/28/2008
Reported Qty:	259.4 K
Kilo Qty:	259.4
Facility ID:	15199671
Data Year:	2008
Shipment sent data:	6/25/2008
Reported Qty:	146.8 K
Kilo Qty:	146.8
Facility ID:	15199671
Data Year:	2008
Shipment sent data:	4/24/2008
Reported Qty:	198 K
Kilo Qty:	198
Facility ID:	15199671
Data Year:	2008
Shipment sent data:	2/28/2008
Reported Qty:	235.5 K
Kilo Qty:	235.5
Facility ID:	15199671
Data Year:	2008
Shipment sent data:	4/24/2008
Reported Qty:	3.6 K
Kilo Qty:	3.6
Facility ID:	15199671
Data Year:	2008
Shipment sent data:	12/29/2008
Reported Qty:	146.31 K
Kilo Qty:	146.31
Facility ID:	15199671
Data Year:	2008
Shipment sent data:	10/30/2008
Reported Qty:	259.89 K
Kilo Qty:	259.89
Facility ID:	15199671
Data Year:	2008
Shipment sent data:	8/28/2008
Reported Qty:	367.9 K
Kilo Qty:	367.9
Facility ID:	15199671
Data Year:	2008
Shipment sent data:	6/25/2008

NINTH & JEFFERSON BLDG U OF W (Continued) **1000231748**

Reported Qty: 195.45 K
Kilo Qty: 195.45

Facility ID: 15199671
Data Year: 2008
Shipment sent data: 4/24/2008
Reported Qty: 167.8 K
Kilo Qty: 167.8

Facility ID: 15199671
Data Year: 2008
Shipment sent data: 4/24/2008
Reported Qty: 152.1 K
Kilo Qty: 152.1

Facility ID: 15199671
Data Year: 2008
Shipment sent data: 2/28/2008
Reported Qty: 465 K
Kilo Qty: 465

Waste Stream Comments:

Facility ID: 15199671
Data Year: 2006
Comments: A-7: used laboratory chemcials

Facility ID: 15199671
Data Year: 2006
Comments: A-7: used laboratory chemicals

Facility ID: 15199671
Data Year: 2006
Comments: A-8: Aqueous solutions of formalin. B-3. Treatment of Formalin with Neutralex

Facility ID: 15199671
Data Year: 2006
Comments: A-8: misc. aqueous liquid wastes generated from laboratory or maintence processes

Facility ID: 15199671
Data Year: 2006
Comments: A-7: Expired pharmaceuticals from HMC pharmacy

Facility ID: 15199671
Data Year: 2007
Comments: A-7: Expired pharmaceuticals from HMC pharmacy

Facility ID: 15199671
Data Year: 2007
Comments: A-8: misc. aqueous liquid wastes generated from laboratory processes

Facility ID: 15199671
Data Year: 2007
Comments: A-7: Expired pharmaceuticals from HMC pharmacy

Facility ID: 15199671

NINTH & JEFFERSON BLDG U OF W (Continued) **1000231748**

Data Year: 2007
Comments: A-7: used laboratory chemicals

Facility ID: 15199671
Data Year: 2007
Comments: A-3: D011, D022,F002, F003, U044, U168, U188.

Facility ID: 15199671
Data Year: 2007
Comments: A-8: Aqueous solutions of formalin. B-3. Treatment of Formalin with Neutralex

Facility ID: 15199671
Data Year: 2007
Comments: A-3: D011, D022,F002, F003, U044, U168, U188.

Facility ID: 15199671
Data Year: 2007
Comments: B-3: Ethanol filteration

Facility ID: 15199671
Data Year: 2007
Comments: B-3: Ethanol filteration

Facility ID: 15199671
Data Year: 2007
Comments: A-7: used laboratory chemicals

Facility ID: 15199671
Data Year: 2007
Comments: A-8: misc. aqueous liquid wastes generated from laboratory processes

Facility ID: 15199671
Data Year: 2007
Comments: A-8: Aqueous solutions of formalin. B-3. Treatment of Formalin with Neutralex

Facility ID: 15199671
Data Year: 2008
Comments: A-8: misc. aqueous liquid wastes generated from laboratory processes

Facility ID: 15199671
Data Year: 2008
Comments: A-8: Aqueous solutions of formalin. B-3. Treatment of Formalin with Neutralex

Facility ID: 15199671
Data Year: 2008
Comments: A-7: used laboratory chemicals

Facility Site ID Number: 15199671
EPA ID: WAD096767967
NAICS: 62211
SWC Desc: Not reported
FWC Desc: Not reported
Form Comm: Not reported

NINTH & JEFFERSON BLDG U OF W (Continued) **1000231748**

Data Year:	Not reported	
Permit by Rule:	FALSE	
Treatment by Generator:	TRUE	
Mixed radioactive waste:	FALSE	
Importer of hazardous waste:	FALSE	
Immediate recycler:	FALSE	
Treatment/Storage/Disposal/Recycling Facility:		FALSE
Generator of dangerous fuel waste:		FALSE
Generator marketing to burner:		FALSE
Other marketers (i.e., blender, distributor, etc.):		FALSE
Utility boiler burner:		FALSE
Industry boiler burner:		FALSE
Industrial Furnace:		FALSE
Smelter defferal:		FALSE
Universal waste - batteries - generate:		FALSE
Universal waste - thermostats - generate:		FALSE
Universal waste - mercury - generate:		TRUE
Universal waste - lamps - generate:		FALSE
Universal waste - batteries - accumulate:		FALSE
Universal waste - thermostats - accumulate:		FALSE
Universal waste - mercury - accumulate:		FALSE
Universal waste - lamps - accumulate:		FALSE
Destination Facility for Universal Waste:		FALSE
Off-specification used oil burner - utility boiler:		FALSE
Off-specification used oil burner - industrial boiler:		FALSE
Off-specification used oil burner - industrial furnace:		FALSE
Tax Reg #:	178019988	
Business Type:	Hospital	
Mail Name:	WA UW	
Mail addr line1:	PO Box 354400	
Mail city,st,zip:	SEATTLE, WA 98195-4400	
Mail country:	UNITED STATES	
Legal org name:	WA UW	
Legal org type:	State	
Legal addr line1:	PO Box 354400	
Legal city,st,zip:	SEATTLE, WA 98195-4400	
Legal country:	UNITED STATES	
Legal phone nbr:	(206)543-0467	
Legal effective date:	06/26/1996	
Land org name:	King County International Airport	
Land org type:	County	
Land person name:	Not reported	
Land addr line1:	500 4TH AVE STE 500	
Land city,st,zip:	SEATTLE, WA 98104-2337	
Land country:	UNITED STATES	
Land phone nbr:	(206)296-7470	
Operator org name:	WA UW	
Operator org type:	State	
Operator addr line1:	PO Box 354400	
Operator city,st,zip:	SEATTLE, WA 98195-4400	
Operator country:	UNITED STATES	
Operator phone nbr:	(206)543-0467	
Operator effective date:	06/26/1996	
Site contact name:	Dave Lundstrom	
Site contact addr line1:	PO Box 354400	
Site Contact City/State/ Zip:	SEATTLE, WA 98195-4400	
Site Contact Country:	UNITED STATES	

NINTH & JEFFERSON BLDG U OF W (Continued) **1000231748**

Site Contact Phone #:	(206)543-0467
Site Contact EMail:	Not reported
Form Contact NAME:	Doug Gallucci
Form Contact ADDR LINE1:	PO Box 354400
Form Contact City,ST,Zip:	SEATTLE, WA 98195-4400
Form Contact Country:	UNITED STATES
Form Contact Phone #:	(206)543-0467
Form Contact EMail:	douglasg@u.washington.edu
Gen Status CD:	LQG
Monthly Generation:	TRUE
Batch Generation:	FALSE
One Time Generation:	FALSE
Transport Own Waste:	FALSE
Tranports Other Waste:	FALSE
Recycler Onsite:	FALSE
Transfer Facility:	FALSE
Other Exemption:	Not reported
UW Battery Gen:	TRUE
Used Oil Transporter:	FALSE
Used Oil Transfer Facility:	FALSE
Used Oil Processor:	FALSE
Used Oil Refiner:	FALSE
Used Oil Fuel Marketer Directs Shipments:	FALSE
Used Oil Fuel Marketer Meets Specs:	FALSE

Waste Streams Generated:

Facility ID:	15199671
Data Year:	2008
Description:	Bulked contaminated solids, debris and spill cleanup - DW
Mix:	False
Reported Qty:	4.7999999999999998 K
Kilo Qty:	4.7999999999999998
Density No:	0
Density Qty:	Not reported

Facility ID:	15199671
Data Year:	2008
Description:	Corrosive solutions, neutralized
Mix:	False
Reported Qty:	32 K
Kilo Qty:	32
Density No:	0
Density Qty:	Not reported

Facility ID:	15199671
Data Year:	2008
Description:	Treatment of Formalin
Mix:	False
Reported Qty:	990 K
Kilo Qty:	990
Density No:	0
Density Qty:	Not reported

Facility ID:	15199671
Data Year:	2008
Description:	bulked non-flammable liquids
Mix:	False

NINTH & JEFFERSON BLDG U OF W (Continued) **1000231748**

Reported Qty: 233.19999999999999 K
Kilo Qty: 233.19999999999996
Density No: 0
Density Qty: Not reported

Facility ID: 15199671
Data Year: 2008
Description: Expired Non-DEA pharmaceuticals
Mix: False
Reported Qty: 1278.0999999999999 K
Kilo Qty: 1278.0999999999999
Density No: 0
Density Qty: Not reported

Facility ID: 15199671
Data Year: 2008
Description: Labpack-EHW
Mix: False
Reported Qty: 3.6000000000000001 K
Kilo Qty: 3.6000000000000001
Density No: 0
Density Qty: Not reported

Facility ID: 15199671
Data Year: 2008
Description: Labpack-DW
Mix: False
Reported Qty: 1754.45 K
Kilo Qty: 1754.45
Density No: 0
Density Qty: Not reported

Facility ID: 15199671
Data Year: 2008
Description: Mercury contaminated debris
Mix: False
Reported Qty: 5.9299999999999997 K
Kilo Qty: 5.9299999999999997
Density No: 0
Density Qty: Not reported

Facility ID: 15199671
Data Year: 2008
Description: Mixed Alcohol Solvent waste DW
Mix: False
Reported Qty: 6557.1000000000004 K
Kilo Qty: 6557.1000000000004
Density No: 0
Density Qty: Not reported

Facility ID: 15199671
Data Year: 2009
Description: Expired Non-DEA pharmaceuticals, EHW
Mix: False
Reported Qty: 13.199999999999999 K
Kilo Qty: 13.199999999999999
Density No: 0

NINTH & JEFFERSON BLDG U OF W (Continued) **1000231748**

Density Qty: Not reported

Facility ID: 15199671
Data Year: 2009
Description: Bulked contaminated solids, debris and spill cleanup - DW
Mix: False
Reported Qty: 33.600000000000001 K
Kilo Qty: 33.600000000000001
Density No: 0
Density Qty: Not reported

Facility ID: 15199671
Data Year: 2009
Description: Corrosive solutions, neutralized
Mix: False
Reported Qty: 405.69999999999999 K
Kilo Qty: 405.69999999999999
Density No: 0
Density Qty: Not reported

Facility ID: 15199671
Data Year: 2009
Description: Treatment of Formalin
Mix: False
Reported Qty: 570 K
Kilo Qty: 570
Density No: 0
Density Qty: Not reported

Facility ID: 15199671
Data Year: 2009
Description: bulked non-flammable liquids
Mix: False
Reported Qty: 259.62 K
Kilo Qty: 259.62
Density No: 0
Density Qty: Not reported

Facility ID: 15199671
Data Year: 2009
Description: Expired Non-DEA pharmaceuticals
Mix: False
Reported Qty: 1273.2 K
Kilo Qty: 1273.2
Density No: 0
Density Qty: Not reported

Facility ID: 15199671
Data Year: 2009
Description: Labpack-EHW
Mix: False
Reported Qty: 19.949999999999999 K
Kilo Qty: 19.949999999999999
Density No: 0
Density Qty: Not reported

Facility ID: 15199671

NINTH & JEFFERSON BLDG U OF W (Continued) **1000231748**

Data Year: 2009
Description: Labpack-DW
Mix: False
Reported Qty: 2880.0799999999999 K
Kilo Qty: 2880.0799999999999
Density No: 0
Density Qty: Not reported

Facility ID: 15199671
Data Year: 2009
Description: Mercury contaminated debris
Mix: False
Reported Qty: 2.5699999999999998 K
Kilo Qty: 2.5699999999999998
Density No: 0
Density Qty: Not reported

Facility ID: 15199671
Data Year: 2009
Description: Mixed Alcohol Solvent waste DW
Mix: False
Reported Qty: 5646.54 K
Kilo Qty: 5646.54
Density No: 0
Density Qty: Not reported

Facility ID: 15199671
Data Year: 2010
Description: Ethidium Bromide solutions
Mix: False
Reported Qty: 10 K
Kilo Qty: 10
Density No: 0
Density Qty: Not reported

Shipments Sent:
Facility ID: 15199671
Data Year: 2008
Shipment sent data: 12/29/2008
Reported Qty: 38 K
Kilo Qty: 38

Facility ID: 15199671
Data Year: 2008
Shipment sent data: 10/30/2008
Reported Qty: 17.5 K
Kilo Qty: 17.5

Facility ID: 15199671
Data Year: 2008
Shipment sent data: 8/28/2008
Reported Qty: 70.5 K
Kilo Qty: 70.5

Facility ID: 15199671
Data Year: 2008
Shipment sent data: 6/25/2008

NINTH & JEFFERSON BLDG U OF W (Continued) **1000231748**

Reported Qty:	69 K
Kilo Qty:	69
Facility ID:	15199671
Data Year:	2008
Shipment sent data:	4/24/2008
Reported Qty:	38.2 K
Kilo Qty:	38.2
Facility ID:	15199671
Data Year:	2008
Shipment sent data:	6/25/2008
Reported Qty:	4.8 K
Kilo Qty:	4.8
Facility ID:	15199671
Data Year:	2008
Shipment sent data:	12/29/2008
Reported Qty:	255.2 K
Kilo Qty:	255.2
Facility ID:	15199671
Data Year:	2008
Shipment sent data:	10/30/2008
Reported Qty:	183.2 K
Kilo Qty:	183.2
Facility ID:	15199671
Data Year:	2008
Shipment sent data:	8/28/2008
Reported Qty:	259.4 K
Kilo Qty:	259.4
Facility ID:	15199671
Data Year:	2008
Shipment sent data:	6/25/2008
Reported Qty:	146.8 K
Kilo Qty:	146.8
Facility ID:	15199671
Data Year:	2008
Shipment sent data:	4/24/2008
Reported Qty:	198 K
Kilo Qty:	198
Facility ID:	15199671
Data Year:	2008
Shipment sent data:	2/28/2008
Reported Qty:	235.5 K
Kilo Qty:	235.5
Facility ID:	15199671
Data Year:	2008
Shipment sent data:	4/24/2008
Reported Qty:	3.6 K
Kilo Qty:	3.6

NINTH & JEFFERSON BLDG U OF W (Continued) **1000231748**

Facility ID: 15199671
Data Year: 2008
Shipment sent data: 12/29/2008
Reported Qty: 146.31 K
Kilo Qty: 146.31

Facility ID: 15199671
Data Year: 2008
Shipment sent data: 10/30/2008
Reported Qty: 259.89 K
Kilo Qty: 259.89

Facility ID: 15199671
Data Year: 2008
Shipment sent data: 8/28/2008
Reported Qty: 367.9 K
Kilo Qty: 367.9

Facility ID: 15199671
Data Year: 2008
Shipment sent data: 6/25/2008
Reported Qty: 195.45 K
Kilo Qty: 195.45

Facility ID: 15199671
Data Year: 2008
Shipment sent data: 4/24/2008
Reported Qty: 167.8 K
Kilo Qty: 167.8

Facility ID: 15199671
Data Year: 2008
Shipment sent data: 4/24/2008
Reported Qty: 152.1 K
Kilo Qty: 152.1

Facility ID: 15199671
Data Year: 2008
Shipment sent data: 2/28/2008
Reported Qty: 465 K
Kilo Qty: 465

Waste Stream Comments:
Facility ID: 15199671
Data Year: 2006
Comments: A-7: used laboratory chemcials

Facility ID: 15199671
Data Year: 2006
Comments: A-7: used laboratory chemicals

Facility ID: 15199671
Data Year: 2006
Comments: A-8: Aqueous solutions of formalin. B-3. Treatment of Formalin with Neutralex

Facility ID: 15199671

NINTH & JEFFERSON BLDG U OF W (Continued) **1000231748**

Data Year: 2006
Comments: A-8: misc. aqueous liquid wastes generated from laboratory or maintence processes

Facility ID: 15199671
Data Year: 2006
Comments: A-7: Expired pharmaceuticals from HMC pharmacy

Facility ID: 15199671
Data Year: 2007
Comments: A-7: Expired pharmaceuticals from HMC pharmacy

Facility ID: 15199671
Data Year: 2007
Comments: A-8: misc. aqueous liquid wastes generated from laboratory processes

Facility ID: 15199671
Data Year: 2007
Comments: A-7: Expired pharmaceuticals from HMC pharmacy

Facility ID: 15199671
Data Year: 2007
Comments: A-7: used laboratory chemicals

Facility ID: 15199671
Data Year: 2007
Comments: A-3: D011, D022,F002, F003, U044, U168, U188.

Facility ID: 15199671
Data Year: 2007
Comments: A-8: Aqueous solutions of formalin. B-3. Treatment of Formalin with Neutralex

Facility ID: 15199671
Data Year: 2007
Comments: A-3: D011, D022,F002, F003, U044, U168, U188.

Facility ID: 15199671
Data Year: 2007
Comments: B-3: Ethanol filteration

Facility ID: 15199671
Data Year: 2007
Comments: B-3: Ethanol filteration

Facility ID: 15199671
Data Year: 2007
Comments: A-7: used laboratory chemicals

Facility ID: 15199671
Data Year: 2007
Comments: A-8: misc. aqueous liquid wastes generated from laboratory processes

Facility ID: 15199671
Data Year: 2007
Comments: A-8: Aqueous solutions of formalin. B-3. Treatment of Formalin with Neutralex

NINTH & JEFFERSON BLDG U OF W (Continued) **1000231748**

Facility ID: 15199671
Data Year: 2008
Comments: A-8: misc. aqueous liquid wastes generated from laboratory processes

Facility ID: 15199671
Data Year: 2008
Comments: A-8: Aqueous solutions of formalin. B-3. Treatment of Formalin with Neutralex

Facility ID: 15199671
Data Year: 2008
Comments: A-7: used laboratory chemicals

Facility Site ID Number: 15199671
EPA ID: WAD096767967
NAICS: 62211
SWC Desc: Not reported
FWC Desc: Not reported
Form Comm: Not reported
Data Year: 2008
Permit by Rule: False
Treatment by Generator: True
Mixed radioactive waste: False
Importer of hazardous waste: False
Immediate recycler: False
Treatment/Storage/Disposal/Recycling Facility: False
Generator of dangerous fuel waste: False
Generator marketing to burner: False
Other marketers (i.e., blender, distributor, etc.): False
Utility boiler burner: False
Industry boiler burner: False
Industrial Furnace: False
Smelter defferal: False
Universal waste - batteries - generate: False
Universal waste - thermostats - generate: False
Universal waste - mercury - generate: False
Universal waste - lamps - generate: False
Universal waste - batteries - accumulate: False
Universal waste - thermostats - accumulate: False
Universal waste - mercury - accumulate: False
Universal waste - lamps - accumulate: False
Destination Facility for Universal Waste: False
Off-specification used oil burner - utility boiler: False
Off-specification used oil burner - industrial boiler: False
Off-specification used oil burner - industrial furnace: False
Tax Reg #: 178019988
Business Type: Hospital
Mail Name: WA UW
Mail addr line1: PO Box 354400
Mail city,st,zip: SEATTLE, WA 98195-4400
Mail country: UNITED STATES
Legal org name: WA UW
Legal org type: State
Legal addr line1: PO Box 354400
Legal city,st,zip: SEATTLE, WA 98195-4400
Legal country: UNITED STATES

NINTH & JEFFERSON BLDG U OF W (Continued) **1000231748**

Legal phone nbr:	(206)543-0467
Legal effective date:	06/26/1996
Land org name:	King County International Airport
Land org type:	County
Land person name:	Not reported
Land addr line1:	500 4TH AVE STE 500
Land city,st,zip:	SEATTLE, WA 98104-2337
Land country:	UNITED STATES
Land phone nbr:	(206)296-7470
Operator org name:	WA UW
Operator org type:	State
Operator addr line1:	PO Box 354400
Operator city,st,zip:	SEATTLE, WA 98195-4400
Operator country:	UNITED STATES
Operator phone nbr:	(206)543-0467
Operator effective date:	06/26/1996
Site contact name:	Dave Lundstrom
Site contact addr line1:	PO Box 354400
Site Contact City/State/ Zip:	SEATTLE, WA 98195-4400
Site Contact Country:	UNITED STATES
Site Contact Phone #:	(206)543-0467
Site Contact EMail:	Not reported
Form Contact NAME:	Doug Gallucci
Form Contact ADDR LINE1:	PO Box 354400
Form Contact City,ST,Zip:	SEATTLE, WA 98195-4400
Form Contact Country:	UNITED STATES
Form Contact Phone #:	(206)543-0467
Form Contact EMail:	douglasg@u.washington.edu
Gen Status CD:	LQG
Monthly Generation:	True
Batch Generation:	False
One Time Generation:	False
Transport Own Waste:	False
Tranports Other Waste:	False
Recycler Onsite:	False
Transfer Facility:	False
Other Exemption:	Not reported
UW Battery Gen:	False
Used Oil Transporter:	False
Used Oil Transfer Facility:	False
Used Oil Processor:	False
Used Oil Refiner:	False
Used Oil Fuel Marketer Directs Shipments:	False
Used Oil Fuel Marketer Meets Specs:	False

Waste Streams Generated:

Facility ID:	15199671
Data Year:	2008
Description:	Bulked contaminated solids, debris and spill cleanup - DW
Mix:	False
Reported Qty:	4.7999999999999998 K
Kilo Qty:	4.7999999999999998
Density No:	0
Density Qty:	Not reported

Facility ID:	15199671
Data Year:	2008

NINTH & JEFFERSON BLDG U OF W (Continued) **1000231748**

Description:	Corrosive solutions, neutralized
Mix:	False
Reported Qty:	32 K
Kilo Qty:	32
Density No:	0
Density Qty:	Not reported
Facility ID:	15199671
Data Year:	2008
Description:	Treatment of Formalin
Mix:	False
Reported Qty:	990 K
Kilo Qty:	990
Density No:	0
Density Qty:	Not reported
Facility ID:	15199671
Data Year:	2008
Description:	bulked non-flammable liquids
Mix:	False
Reported Qty:	233.19999999999999 K
Kilo Qty:	233.19999999999996
Density No:	0
Density Qty:	Not reported
Facility ID:	15199671
Data Year:	2008
Description:	Expired Non-DEA pharmaceuticals
Mix:	False
Reported Qty:	1278.0999999999999 K
Kilo Qty:	1278.0999999999999
Density No:	0
Density Qty:	Not reported
Facility ID:	15199671
Data Year:	2008
Description:	Labpack-EHW
Mix:	False
Reported Qty:	3.6000000000000001 K
Kilo Qty:	3.6000000000000001
Density No:	0
Density Qty:	Not reported
Facility ID:	15199671
Data Year:	2008
Description:	Labpack-DW
Mix:	False
Reported Qty:	1754.45 K
Kilo Qty:	1754.45
Density No:	0
Density Qty:	Not reported
Facility ID:	15199671
Data Year:	2008
Description:	Mercury contaminated debris
Mix:	False
Reported Qty:	5.9299999999999997 K

NINTH & JEFFERSON BLDG U OF W (Continued) **1000231748**

Kilo Qty: 5.9299999999999997
Density No: 0
Density Qty: Not reported

Facility ID: 15199671
Data Year: 2008
Description: Mixed Alcohol Solvent waste DW
Mix: False
Reported Qty: 6557.1000000000004 K
Kilo Qty: 6557.1000000000004
Density No: 0
Density Qty: Not reported

Facility ID: 15199671
Data Year: 2009
Description: Expired Non-DEA pharmaceuticals, EHW
Mix: False
Reported Qty: 13.199999999999999 K
Kilo Qty: 13.199999999999999
Density No: 0
Density Qty: Not reported

Facility ID: 15199671
Data Year: 2009
Description: Bulked contaminated solids, debris and spill cleanup - DW
Mix: False
Reported Qty: 33.600000000000001 K
Kilo Qty: 33.600000000000001
Density No: 0
Density Qty: Not reported

Facility ID: 15199671
Data Year: 2009
Description: Corrosive solutions, neutralized
Mix: False
Reported Qty: 405.69999999999999 K
Kilo Qty: 405.69999999999999
Density No: 0
Density Qty: Not reported

Facility ID: 15199671
Data Year: 2009
Description: Treatment of Formalin
Mix: False
Reported Qty: 570 K
Kilo Qty: 570
Density No: 0
Density Qty: Not reported

Facility ID: 15199671
Data Year: 2009
Description: bulked non-flammable liquids
Mix: False
Reported Qty: 259.62 K
Kilo Qty: 259.62
Density No: 0
Density Qty: Not reported

NINTH & JEFFERSON BLDG U OF W (Continued) **1000231748**

Facility ID: 15199671
Data Year: 2009
Description: Expired Non-DEA pharmaceuticals
Mix: False
Reported Qty: 1273.2 K
Kilo Qty: 1273.2
Density No: 0
Density Qty: Not reported

Facility ID: 15199671
Data Year: 2009
Description: Labpack-EHW
Mix: False
Reported Qty: 19.949999999999999 K
Kilo Qty: 19.949999999999999
Density No: 0
Density Qty: Not reported

Facility ID: 15199671
Data Year: 2009
Description: Labpack-DW
Mix: False
Reported Qty: 2880.0799999999999 K
Kilo Qty: 2880.0799999999999
Density No: 0
Density Qty: Not reported

Facility ID: 15199671
Data Year: 2009
Description: Mercury contaminated debris
Mix: False
Reported Qty: 2.5699999999999998 K
Kilo Qty: 2.5699999999999998
Density No: 0
Density Qty: Not reported

Facility ID: 15199671
Data Year: 2009
Description: Mixed Alcohol Solvent waste DW
Mix: False
Reported Qty: 5646.54 K
Kilo Qty: 5646.54
Density No: 0
Density Qty: Not reported

Facility ID: 15199671
Data Year: 2010
Description: Ethidium Bromide solutions
Mix: False
Reported Qty: 10 K
Kilo Qty: 10
Density No: 0
Density Qty: Not reported

Shipments Sent:
Facility ID: 15199671
Data Year: 2008

NINTH & JEFFERSON BLDG U OF W (Continued) **1000231748**

Shipment sent data: 12/29/2008
Reported Qty: 38 K
Kilo Qty: 38

Facility ID: 15199671
Data Year: 2008
Shipment sent data: 10/30/2008
Reported Qty: 17.5 K
Kilo Qty: 17.5

Facility ID: 15199671
Data Year: 2008
Shipment sent data: 8/28/2008
Reported Qty: 70.5 K
Kilo Qty: 70.5

Facility ID: 15199671
Data Year: 2008
Shipment sent data: 6/25/2008
Reported Qty: 69 K
Kilo Qty: 69

Facility ID: 15199671
Data Year: 2008
Shipment sent data: 4/24/2008
Reported Qty: 38.2 K
Kilo Qty: 38.2

Facility ID: 15199671
Data Year: 2008
Shipment sent data: 6/25/2008
Reported Qty: 4.8 K
Kilo Qty: 4.8

Facility ID: 15199671
Data Year: 2008
Shipment sent data: 12/29/2008
Reported Qty: 255.2 K
Kilo Qty: 255.2

Facility ID: 15199671
Data Year: 2008
Shipment sent data: 10/30/2008
Reported Qty: 183.2 K
Kilo Qty: 183.2

Facility ID: 15199671
Data Year: 2008
Shipment sent data: 8/28/2008
Reported Qty: 259.4 K
Kilo Qty: 259.4

Facility ID: 15199671
Data Year: 2008
Shipment sent data: 6/25/2008
Reported Qty: 146.8 K
Kilo Qty: 146.8

NINTH & JEFFERSON BLDG U OF W (Continued) **1000231748**

Facility ID:	15199671
Data Year:	2008
Shipment sent data:	4/24/2008
Reported Qty:	198 K
Kilo Qty:	198
Facility ID:	15199671
Data Year:	2008
Shipment sent data:	2/28/2008
Reported Qty:	235.5 K
Kilo Qty:	235.5
Facility ID:	15199671
Data Year:	2008
Shipment sent data:	4/24/2008
Reported Qty:	3.6 K
Kilo Qty:	3.6
Facility ID:	15199671
Data Year:	2008
Shipment sent data:	12/29/2008
Reported Qty:	146.31 K
Kilo Qty:	146.31
Facility ID:	15199671
Data Year:	2008
Shipment sent data:	10/30/2008
Reported Qty:	259.89 K
Kilo Qty:	259.89
Facility ID:	15199671
Data Year:	2008
Shipment sent data:	8/28/2008
Reported Qty:	367.9 K
Kilo Qty:	367.9
Facility ID:	15199671
Data Year:	2008
Shipment sent data:	6/25/2008
Reported Qty:	195.45 K
Kilo Qty:	195.45
Facility ID:	15199671
Data Year:	2008
Shipment sent data:	4/24/2008
Reported Qty:	167.8 K
Kilo Qty:	167.8
Facility ID:	15199671
Data Year:	2008
Shipment sent data:	4/24/2008
Reported Qty:	152.1 K
Kilo Qty:	152.1
Facility ID:	15199671
Data Year:	2008
Shipment sent data:	2/28/2008

NINTH & JEFFERSON BLDG U OF W (Continued) **1000231748**

Reported Qty: 465 K
Kilo Qty: 465

Waste Stream Comments:
Facility ID: 15199671
Data Year: 2006
Comments: A-7: used laboratory chemcials

Facility ID: 15199671
Data Year: 2006
Comments: A-7: used laboratory chemicals

Facility ID: 15199671
Data Year: 2006
Comments: A-8: Aqueous solutions of formalin. B-3. Treatment of Formalin with Neutralex

Facility ID: 15199671
Data Year: 2006
Comments: A-8: misc. aqueous liquid wastes generated from laboratory or maintence processes

Facility ID: 15199671
Data Year: 2006
Comments: A-7: Expired pharmaceuticals from HMC pharmacy

Facility ID: 15199671
Data Year: 2007
Comments: A-7: Expired pharmaceuticals from HMC pharmacy

Facility ID: 15199671
Data Year: 2007
Comments: A-8: misc. aqueous liquid wastes generated from laboratory processes

Facility ID: 15199671
Data Year: 2007
Comments: A-7: Expired pharmaceuticals from HMC pharmacy

Facility ID: 15199671
Data Year: 2007
Comments: A-7: used laboratory chemicals

Facility ID: 15199671
Data Year: 2007
Comments: A-3: D011, D022,F002, F003, U044, U168, U188.

Facility ID: 15199671
Data Year: 2007
Comments: A-8: Aqueous solutions of formalin. B-3. Treatment of Formalin with Neutralex

Facility ID: 15199671
Data Year: 2007
Comments: A-3: D011, D022,F002, F003, U044, U168, U188.

Facility ID: 15199671
Data Year: 2007

NINTH & JEFFERSON BLDG U OF W (Continued) **1000231748**

Comments: B-3: Ethanol filteration

Facility ID: 15199671
Data Year: 2007
Comments: B-3: Ethanol filteration

Facility ID: 15199671
Data Year: 2007
Comments: A-7: used laboratory chemicals

Facility ID: 15199671
Data Year: 2007
Comments: A-8: misc. aqueous liquid wastes generated from laboratory processes

Facility ID: 15199671
Data Year: 2007
Comments: A-8: Aqueous solutions of formalin. B-3. Treatment of Formalin with Neutralex

Facility ID: 15199671
Data Year: 2008
Comments: A-8: misc. aqueous liquid wastes generated from laboratory processes

Facility ID: 15199671
Data Year: 2008
Comments: A-8: Aqueous solutions of formalin. B-3. Treatment of Formalin with Neutralex

Facility ID: 15199671
Data Year: 2008
Comments: A-7: used laboratory chemicals

ECHO:
Envid: 1000231748
Registry ID: 110000897398
DFR URL: http://echo.epa.gov/detailed_facility_report?fid=110000897398

AM207 **RUBY PRESS ALOHA GRAPHICS** **WA ALLSITES** **1001092119**
South **766 THOMAS ST** **RCRA NonGen / NLR** **WAR000007666**
1/8-1/4 **SEATTLE, WA 98109** **FINDS**
0.245 mi. **NY MANIFEST**
1291 ft. **Site 4 of 4 in cluster AM** **ECHO**

Relative:
Higher

Actual:
80 ft.

ALLSITES:
Facility Name: RUBY PRESS ALOHA GRAPHICS
Facility Id: 74347659

Interaction: 61947
Interaction 1: I
Interaction 2: HWG
Ecology Program: HAZWASTE
Program Data: TURBOWASTE
Facility Alt.: Not reported
Program ID: WAR000007666
Date Interaction: 1996-02-07 00:00:00
Date Interaction 3: Hazardous Waste Generator

RUBY PRESS ALOHA GRAPHICS (Continued) **1001092119**

Latitude: 47.621114382999998
Longitude: -122.341925101

RCRA NonGen / NLR:
Date form received by agency: 01/21/1998
Facility name: RUBY PRESS ALOHA GRAPHICS
Facility address: 766 THOMAS ST
SEATTLE, WA 98109
EPA ID: WAR000007666
Mailing address: PO BOX 77550
SEATTLE, WA 98177-0550
Contact: RUBY PRESS ALOH RUBY PRESS ALOH
Contact address: PO BOX 77550
SEATTLE, WA 98177-0550
Contact country: US
Contact telephone: (000)000-0000
Contact email: Not reported
EPA Region: 10
Land type: Private
Classification: Non-Generator
Description: Handler: Non-Generators do not presently generate hazardous waste

Owner/Operator Summary:
Owner/operator name: RUBY PRESS ALOH R
Owner/operator address: 766 THOMAS ST
SEATTLE, WA 98109
Owner/operator country: US
Owner/operator telephone: (000)000-0000
Legal status: Private
Owner/Operator Type: Owner
Owner/Op start date: 05/03/1996
Owner/Op end date: Not reported

Owner/operator name: NA N
Owner/operator address: Not reported
WA
Owner/operator country: US
Owner/operator telephone: (000)000-0000
Legal status: Private
Owner/Operator Type: Operator
Owner/Op start date: 01/01/1900
Owner/Op end date: Not reported

Handler Activities Summary:
U.S. importer of hazardous waste: No
Mixed waste (haz. and radioactive): No
Recycler of hazardous waste: No
Transporter of hazardous waste: No
Treater, storer or disposer of HW: No
Underground injection activity: No
On-site burner exemption: No
Furnace exemption: No
Used oil fuel burner: No
Used oil processor: No
User oil refiner: No

RUBY PRESS ALOHA GRAPHICS (Continued) **1001092119**

Used oil fuel marketer to burner: No
Used oil Specification marketer: No
Used oil transfer facility: No
Used oil transporter: No

Historical Generators:
Date form received by agency: 01/21/1998
Site name: RUBY PRESS ALOHA GRAPHICS
Classification: Not a generator, verified

Violation Status: No violations found

Evaluation Action Summary:
Evaluation date: 01/14/1998
Evaluation: COMPLIANCE ASSISTANCE VISIT
Area of violation: Not reported
Date achieved compliance: Not reported
Evaluation lead agency: State

FINDS:

Registry ID: 110005403866

Environmental Interest/Information System
Washington Facility / Site Identification System (WA-FSIS) provides a means to query and display data maintained by the Washington Department of Ecology. This system contains key information for each facility/site that is currently, or has been, of interest to the Air Quality, Dam Safety, Hazardous Waste, Toxics Cleanup, and Water Quality Programs.

RCRAInfo is a national information system that supports the Resource Conservation and Recovery Act (RCRA) program through the tracking of events and activities related to facilities that generate, transport, and treat, store, or dispose of hazardous waste. RCRAInfo allows RCRA program staff to track the notification, permit, compliance, and corrective action activities required under RCRA.

NY MANIFEST:
Country: USA
EPA ID: WAR000007666
Facility Status: Not reported
Location Address 1: 766 THOMAS STREET
Code: BP
Location Address 2: Not reported
Total Tanks: Not reported
Location City: SEATTLE
Location State: WA
Location Zip: 98109
Location Zip 4: Not reported

NY MANIFEST:
EPAID: WAR000007666
Mailing Name: ALOHA GRAPHICS
Mailing Contact: MICHAEL QUINN
Mailing Address 1: 766 THOMAS STREET

RUBY PRESS ALOHA GRAPHICS (Continued) **1001092119**

Mailing Address 2:	Not reported
Mailing City:	SEATTLE
Mailing State:	WA
Mailing Zip:	98109
Mailing Zip 4:	Not reported
Mailing Country:	USA
Mailing Phone:	2066225999

NY MANIFEST:

Document ID:	NYB7115895
Manifest Status:	K
seq:	Not reported
Year:	1997
Trans1 State ID:	11278PNY
Trans2 State ID:	Not reported
Generator Ship Date:	03/06/1997
Trans1 Recv Date:	03/06/1997
Trans2 Recv Date:	/ /
TSD Site Recv Date:	04/02/1997
Part A Recv Date:	/ /
Part B Recv Date:	04/14/1997
Generator EPA ID:	WAR000007666
Trans1 EPA ID:	NYD980769947
Trans2 EPA ID:	Not reported
TSDF ID 1:	NYD045604964
TSDF ID 2:	Not reported
Manifest Tracking Number:	Not reported
Import Indicator:	Not reported
Export Indicator:	Not reported
Discr Quantity Indicator:	Not reported
Discr Type Indicator:	Not reported
Discr Residue Indicator:	Not reported
Discr Partial Reject Indicator:	Not reported
Discr Full Reject Indicator:	Not reported
Manifest Ref Number:	Not reported
Alt Facility RCRA ID:	Not reported
Alt Facility Sign Date:	Not reported
MGMT Method Type Code:	Not reported
Waste Code:	D002 - NON-LISTED CORROSIVE WASTES
Waste Code:	Not reported
Waste Code:	Not reported
Waste Code:	Not reported
Waste Code:	Not reported
Waste Code:	Not reported
Quantity:	00045
Units:	G - Gallons (liquids only)* (8.3 pounds)
Number of Containers:	003
Container Type:	DF - Fiberboard or plastic drums (glass)
Handling Method:	R Material recovery of more than 75 percent of the total material.
Specific Gravity:	120

Document ID:	NYB7619805
Manifest Status:	K
seq:	Not reported
Year:	1996
Trans1 State ID:	11282PNY
Trans2 State ID:	Not reported

RUBY PRESS ALOHA GRAPHICS (Continued) **1001092119**

Generator Ship Date:	08/02/1996
Trans1 Recv Date:	08/02/1996
Trans2 Recv Date:	/ /
TSD Site Recv Date:	08/23/1996
Part A Recv Date:	08/21/1996
Part B Recv Date:	09/09/1996
Generator EPA ID:	WAR000007666
Trans1 EPA ID:	NYD980769947
Trans2 EPA ID:	Not reported
TSDF ID 1:	NYD045604964
TSDF ID 2:	Not reported
Manifest Tracking Number:	Not reported
Import Indicator:	Not reported
Export Indicator:	Not reported
Discr Quantity Indicator:	Not reported
Discr Type Indicator:	Not reported
Discr Residue Indicator:	Not reported
Discr Partial Reject Indicator:	Not reported
Discr Full Reject Indicator:	Not reported
Manifest Ref Number:	Not reported
Alt Facility RCRA ID:	Not reported
Alt Facility Sign Date:	Not reported
MGMT Method Type Code:	Not reported
Waste Code:	D002 - NON-LISTED CORROSIVE WASTES
Waste Code:	Not reported
Waste Code:	Not reported
Waste Code:	Not reported
Waste Code:	Not reported
Waste Code:	Not reported
Quantity:	00015
Units:	G - Gallons (liquids only)* (8.3 pounds)
Number of Containers:	001
Container Type:	DF - Fiberboard or plastic drums (glass)
Handling Method:	R Material recovery of more than 75 percent of the total material.
Specific Gravity:	120
Document ID:	NYB7115499
Manifest Status:	K
seq:	Not reported
Year:	1996
Trans1 State ID:	11282PNY
Trans2 State ID:	Not reported
Generator Ship Date:	11/22/1996
Trans1 Recv Date:	11/22/1996
Trans2 Recv Date:	/ /
TSD Site Recv Date:	12/12/1996
Part A Recv Date:	/ /
Part B Recv Date:	12/31/1996
Generator EPA ID:	WAR000007666
Trans1 EPA ID:	NYD980769947
Trans2 EPA ID:	Not reported
TSDF ID 1:	NYD045604964
TSDF ID 2:	Not reported
Manifest Tracking Number:	Not reported
Import Indicator:	Not reported
Export Indicator:	Not reported
Discr Quantity Indicator:	Not reported

RUBY PRESS ALOHA GRAPHICS (Continued) **1001092119**

Discr Type Indicator:	Not reported
Discr Residue Indicator:	Not reported
Discr Partial Reject Indicator:	Not reported
Discr Full Reject Indicator:	Not reported
Manifest Ref Number:	Not reported
Alt Facility RCRA ID:	Not reported
Alt Facility Sign Date:	Not reported
MGMT Method Type Code:	Not reported
Waste Code:	D002 - NON-LISTED CORROSIVE WASTES
Waste Code:	Not reported
Waste Code:	Not reported
Waste Code:	Not reported
Waste Code:	Not reported
Waste Code:	Not reported
Quantity:	00030
Units:	G - Gallons (liquids only)* (8.3 pounds)
Number of Containers:	002
Container Type:	DF - Fiberboard or plastic drums (glass)
Handling Method:	R Material recovery of more than 75 percent of the total material.
Specific Gravity:	120

Document ID:	NYB7116939
Manifest Status:	K
seq:	Not reported
Year:	1997
Trans1 State ID:	15060PNY
Trans2 State ID:	Not reported
Generator Ship Date:	11/06/1997
Trans1 Recv Date:	11/06/1997
Trans2 Recv Date:	/ /
TSD Site Recv Date:	11/19/1997
Part A Recv Date:	/ /
Part B Recv Date:	12/23/1997
Generator EPA ID:	WAR000007666
Trans1 EPA ID:	NYD980769947
Trans2 EPA ID:	Not reported
TSDF ID 1:	NYD045604964
TSDF ID 2:	Not reported
Manifest Tracking Number:	Not reported
Import Indicator:	Not reported
Export Indicator:	Not reported
Discr Quantity Indicator:	Not reported
Discr Type Indicator:	Not reported
Discr Residue Indicator:	Not reported
Discr Partial Reject Indicator:	Not reported
Discr Full Reject Indicator:	Not reported
Manifest Ref Number:	Not reported
Alt Facility RCRA ID:	Not reported
Alt Facility Sign Date:	Not reported
MGMT Method Type Code:	Not reported
Waste Code:	D002 - NON-LISTED CORROSIVE WASTES
Waste Code:	Not reported
Waste Code:	Not reported
Waste Code:	Not reported
Waste Code:	Not reported
Waste Code:	Not reported
Quantity:	00090

RUBY PRESS ALOHA GRAPHICS (Continued) **1001092119**

Units:	G - Gallons (liquids only)* (8.3 pounds)
Number of Containers:	006
Container Type:	DF - Fiberboard or plastic drums (glass)
Handling Method:	R Material recovery of more than 75 percent of the total material.
Specific Gravity:	120

ECHO:

Envid:	1001092119
Registry ID:	110005403866
DFR URL:	http://echo.epa.gov/detailed_facility_report?fid=110005403866

AO208 **CITY OF SEATTLE-MERCER STREET** **WA ICR** **S105454329**
West **5TH AVE. N. & MERCER ST.** **N/A**
1/8-1/4 **SEATTLE, WA 98109**
0.245 mi.
1293 ft. **Site 2 of 4 in cluster AO**

Relative:
Higher

Actual:
92 ft.

ICR:

Date Ecology Received Report:	09/13/91
Contaminants Found at Site:	Petroleum products
Media Contaminated:	Soil
Waste Management:	Tank
Region:	North Western
Type of Report Ecology Received:	Interim cleanup report
Site Register Issue:	92-07
County Code:	17
Contact:	Not reported
Report Title:	Not reported

AV209 **LEVEL 3 COMMUNICATIONS SEATTLE FAIRVIEW** **WA ALLSITES** **S111289392**
ESE **527 FAIRVIEW AVE N** **N/A**
1/8-1/4 **SEATTLE, WA 98109**
0.247 mi.
1302 ft. **Site 2 of 3 in cluster AV**

Relative:
Higher

Actual:
56 ft.

ALLSITES:

Facility Name:	LEVEL 3 COMMUNICATIONS SEATTLE FAIRVIEW
Facility Id:	4747
Interaction:	98091
Interaction 1:	A
Interaction 2:	TIER2
Ecology Program:	HAZWASTE
Program Data:	EPCRA
Facility Alt.:	LEVEL 3 COMMUNICATIONS SEATTLE FAIRVIEW
Program ID:	CRK000077430
Date Interaction:	2011-02-23 00:00:00
Date Interaction 3:	Emergency/Haz Chem Rpt TI
Latitude:	47.624020381999998
Longitude:	-122.334812102

210
SE
1/8-1/4
0.248 mi.
1311 ft.

LOWIT LOWIT & RODDY
414-BUREN AVE N
SEATTLE, WA 98109

WA UST **U000802587**
WA ALLSITES **N/A**

Relative:
Higher

Actual:
63 ft.

UST:

Facility ID:	9458263
Site Id:	11536
UBI:	Not reported
Phone Number:	Not reported
Decimal Latitude:	47.62262411
Decimal Longitude:	-122.33550668

Tank Name:	1
Tag Number:	Not reported
Tank Status:	Removed
Tank Status Date:	08/06/1996
Tank Install Date:	00/31/1964
Tank Closure Date:	Not reported
Capacity Range:	111 TO 1,100 Gallons
Tank Permit Expiration Date:	Not reported
Tank Upgrade Date:	Not reported
Tank Spill Prevention:	Not reported
Tank Overfill Prevention:	Not reported
Tank Material:	Steel
Tank Construction:	Not reported
Tank Tightness Test:	Not reported
Tank Corrosion Protection:	Not reported
Tank Manifold:	Not reported
Tank Release Detection:	Not reported
Tank SFC Type:	Not reported
Pipe Material:	Not reported
Pipe Construction:	Not reported
Pipe Primary Release Detection:	Not reported
Pipe Second Release Detection:	Not reported
Pipe Corrosion Protection:	Not reported
Pipe Pumping System:	Not reported
Responsible Unit:	NORTHWEST
Dispencer/Pump SFC Type:	Not reported

Tank Name:	2
Tag Number:	Not reported
Tank Status:	Closed in Place
Tank Status Date:	08/06/1996
Tank Install Date:	00/31/1964
Tank Closure Date:	Not reported
Capacity Range:	Not reported
Tank Permit Expiration Date:	Not reported
Tank Upgrade Date:	Not reported
Tank Spill Prevention:	Not reported
Tank Overfill Prevention:	Not reported
Tank Material:	Steel
Tank Construction:	Not reported
Tank Tightness Test:	Not reported
Tank Corrosion Protection:	Not reported
Tank Manifold:	Not reported
Tank Release Detection:	Not reported

LOWIT LOWIT & RODDY (Continued) **U000802587**

Tank SFC Type: Not reported
Pipe Material: Not reported
Pipe Construction: Not reported
Pipe Primary Release Detection: Not reported
Pipe Second Release Detection: Not reported
Pipe Corrosion Protection: Not reported
Pipe Pumping System: Not reported
Responsible Unit: NORTHWEST
Dispencer/Pump SFC Type: Not reported

ALLSITES:
Facility Name: LOWIT LOWIT & RODDY
Facility Id: 9458263

Interaction: 24634
Interaction 1: I
Interaction 2: UST
Ecology Program: TOXICS
Program Data: UST
Facility Alt.: Not reported
Program ID: 11536
Date Interaction: 2000-02-29 00:00:00
Date Interaction 3: Underground Storage Tank
Latitude: 47.622619125
Longitude: -122.33549543399999

AV211 **SEOLA GARDENS** **WA ALLSITES S110037197**
ESE **501 SW 110TH PLACE** **WA NPDES N/A**
1/4-1/2 **SEATTLE, WA 98146**
0.251 mi.
1323 ft. **Site 3 of 3 in cluster AV**

Relative:
Higher

Actual:
59 ft.

ALLSITES:
Facility Name: SEOLA GARDENS
Facility Id: 3423

Interaction: 102779
Interaction 1: A
Interaction 2: CONSTSWGP
Ecology Program: WATQUAL
Program Data: PARIS
Facility Alt.: Seola Gardens
Program ID: WAR126198
Date Interaction: 2012-10-31 00:00:00
Date Interaction 3: Construction SW GP
Latitude: 47.505144293000001
Longitude: -122.341779551

Facility Name: PARK LAKE HOMES II
Facility Id: 13139

Interaction: 102649
Interaction 1: A
Interaction 2: CONSTSWGP
Ecology Program: WATQUAL

SEOLA GARDENS (Continued) **S110037197**

Program Data:	PARIS
Facility Alt.:	Seola Gardens
Program ID:	Not reported
Date Interaction:	2012-10-09 00:00:00
Date Interaction 3:	Construction SW GP
Latitude:	47.505804425000001
Longitude:	-122.339050449

Interaction:	86284
Interaction 1:	I
Interaction 2:	CONSTSWGP
Ecology Program:	WATQUAL
Program Data:	PARIS
Facility Alt.:	PARK LAKE HOMES II
Program ID:	WAR011777
Date Interaction:	2009-08-11 00:00:00
Date Interaction 3:	Construction SW GP
Latitude:	47.505804425000001
Longitude:	-122.339050449

NPDES:

Facility Status:	Active
Facility Type:	Construction SW GP
Admin Region:	Headqarters
Date Issued:	11/18/2015
Latitude:	47.50515050
Longitude:	-122.341779
Permit ID:	WAR126198
Permit Version:	1
Permit Status:	Active
Permit SubStatus:	Coverage Issued
Ecology Contact:	Jessica Engel
WRIA:	Duwamish-Green
Permit Expiration Date:	12/31/2020
Effective Date:	01/01/2016
Days to Expiration:	1535

AX212 **LOPEZ SCHOOL LOPEZ ISLAND** **WA UST** **1007062546**
ENE **RTE 1 CAMP NORWESTER** **WA ALLSITES** **N/A**
1/4-1/2 **LOPEZ ISLAND, WA 98261** **FINDS**
0.251 mi.
1326 ft. **Site 1 of 4 in cluster AX**

Relative:
Lower

Actual:
29 ft.

UST:

Facility ID:	94924533
Site Id:	2082
UBI:	Not reported
Phone Number:	Not reported
Decimal Latitude:	47.62621
Decimal Longitude:	-122.334563

Tank Name:	#1
Tag Number:	Not reported
Tank Status:	Removed
Tank Status Date:	08/06/1996

LOPEZ SCHOOL LOPEZ ISLAND (Continued) **1007062546**

Tank Install Date:	00/31/1964
Tank Closure Date:	Not reported
Capacity Range:	111 TO 1,100 Gallons
Tank Permit Expiration Date:	Not reported
Tank Upgrade Date:	Not reported
Tank Spill Prevention:	Not reported
Tank Overfill Prevention:	Not reported
Tank Material:	Steel
Tank Construction:	Not reported
Tank Tightness Test:	Not reported
Tank Corrosion Protection:	Not reported
Tank Manifold:	Not reported
Tank Release Detection:	Not reported
Tank SFC Type:	Not reported
Pipe Material:	Steel
Pipe Construction:	Not reported
Pipe Primary Release Detection:	Not reported
Pipe Second Release Detection:	Not reported
Pipe Corrosion Protection:	Not reported
Pipe Pumping System:	Not reported
Responsible Unit:	NORTHWEST
Dispencer/Pump SFC Type:	Not reported

ALLSITES:

Facility Name:	LOPEZ SCHOOL LOPEZ ISLAND
Facility Id:	94924533

Interaction:	73821
Interaction 1:	I
Interaction 2:	UST
Ecology Program:	TOXICS
Program Data:	UST
Facility Alt.:	Not reported
Program ID:	2082
Date Interaction:	1998-10-23 00:00:00
Date Interaction 3:	Underground Storage Tank
Latitude:	47.626204381999997
Longitude:	-122.334548101

FINDS:

Registry ID: 110015390851

Environmental Interest/Information System

Washington Facility / Site Identification System (WA-FSIS) provides a means to query and display data maintained by the Washington Department of Ecology. This system contains key information for each facility/site that is currently, or has been, of interest to the Air Quality, Dam Safety, Hazardous Waste, Toxics Cleanup, and Water Quality Programs.

AY213 **FREYMULLER ENTERPRISES INC** **WA UST** **1007079374**
NNW **1108 AURORA AVE N** **WA VCP** **N/A**
1/4-1/2 **SEATTLE, WA 98109** **WA ALLSITES**
0.252 mi. **WA CSCSL NFA**
1331 ft. **Site 1 of 2 in cluster AY** **FINDS**

Relative:
Higher

Actual:
121 ft.

UST:

Facility ID:	1996895
Site Id:	4057
UBI:	Not reported
Phone Number:	Not reported
Decimal Latitude:	47.629144037
Decimal Longitude:	-122.34304894
Tank Name:	1
Tag Number:	Not reported
Tank Status:	Removed
Tank Status Date:	09/08/2008
Tank Install Date:	Not reported
Tank Closure Date:	06/17/2008
Capacity Range:	Not reported
Tank Permit Expiration Date:	Not reported
Tank Upgrade Date:	Not reported
Tank Spill Prevention:	Not reported
Tank Overfill Prevention:	Not reported
Tank Material:	Not reported
Tank Construction:	Not reported
Tank Tightness Test:	Not reported
Tank Corrosion Protection:	Not reported
Tank Manifold:	Not reported
Tank Release Detection:	Not reported
Tank SFC Type:	Not reported
Pipe Material:	Not reported
Pipe Construction:	Not reported
Pipe Primary Release Detection:	Not reported
Pipe Second Release Detection:	Not reported
Pipe Corrosion Protection:	Not reported
Pipe Pumping System:	Not reported
Responsible Unit:	NORTHWEST
Dispencer/Pump SFC Type:	Not reported

Tank Name:	732
Tag Number:	Not reported
Tank Status:	Removed
Tank Status Date:	08/06/1996
Tank Install Date:	00/31/1964
Tank Closure Date:	Not reported
Capacity Range:	Not reported
Tank Permit Expiration Date:	Not reported
Tank Upgrade Date:	Not reported
Tank Spill Prevention:	Not reported
Tank Overfill Prevention:	Not reported
Tank Material:	Not reported
Tank Construction:	Not reported
Tank Tightness Test:	Not reported
Tank Corrosion Protection:	Not reported
Tank Manifold:	Not reported
Tank Release Detection:	Not reported

FREYMULLER ENTERPRISES INC (Continued) **1007079374**

Tank SFC Type:	Not reported
Pipe Material:	Not reported
Pipe Construction:	Not reported
Pipe Primary Release Detection:	Not reported
Pipe Second Release Detection:	Not reported
Pipe Corrosion Protection:	Not reported
Pipe Pumping System:	Not reported
Responsible Unit:	NORTHWEST
Dispencer/Pump SFC Type:	Not reported

Tank Name:	734
Tag Number:	Not reported
Tank Status:	Removed
Tank Status Date:	08/06/1996
Tank Install Date:	00/31/1964
Tank Closure Date:	Not reported
Capacity Range:	Not reported
Tank Permit Expiration Date:	Not reported
Tank Upgrade Date:	Not reported
Tank Spill Prevention:	Not reported
Tank Overfill Prevention:	Not reported
Tank Material:	Not reported
Tank Construction:	Not reported
Tank Tightness Test:	Not reported
Tank Corrosion Protection:	Not reported
Tank Manifold:	Not reported
Tank Release Detection:	Not reported
Tank SFC Type:	Not reported
Pipe Material:	Not reported
Pipe Construction:	Not reported
Pipe Primary Release Detection:	Not reported
Pipe Second Release Detection:	Not reported
Pipe Corrosion Protection:	Not reported
Pipe Pumping System:	Not reported
Responsible Unit:	NORTHWEST
Dispencer/Pump SFC Type:	Not reported

VCP:

edr_fstat:	WA
edr_fzip:	98109
edr_fcnty:	KING
edr_zip:	Not reported
Facility ID:	1996895
VCP Status:	Not reported
VCP:	Yes
Ecology Status:	Not reported
NFA Type:	Not reported
Date NFA:	3/24/2016
Rank:	Not reported
Cleanup Siteid:	5272

ALLSITES:

Facility Name:	FREYMULLER ENTERPRISES INC
Facility Id:	1996895

FREYMULLER ENTERPRISES INC (Continued) **1007079374**

Interaction:	9685
Interaction 1:	I
Interaction 2:	UST
Ecology Program:	TOXICS
Program Data:	UST
Facility Alt.:	Not reported
Program ID:	4057
Date Interaction:	2000-03-20 00:00:00
Date Interaction 3:	Underground Storage Tank
Latitude:	47.629138746999999
Longitude:	-122.343021075

Interaction:	103272
Interaction 1:	I
Interaction 2:	VOLCLNST
Ecology Program:	TOXICS
Program Data:	ISIS
Facility Alt.:	Freymuller Enterprises Inc
Program ID:	NW2662
Date Interaction:	2012-12-13 00:00:00
Date Interaction 3:	Voluntary Cleanup Sites
Latitude:	47.629138746999999
Longitude:	-122.343021075

Interaction:	9687
Interaction 1:	I
Interaction 2:	VOLCLNST
Ecology Program:	TOXICS
Program Data:	ISIS
Facility Alt.:	Freymuller Enterprises Inc
Program ID:	NW1683
Date Interaction:	2006-10-12 00:00:00
Date Interaction 3:	Voluntary Cleanup Sites
Latitude:	47.629138746999999
Longitude:	-122.343021075

Interaction:	9684
Interaction 1:	I
Interaction 2:	LUST
Ecology Program:	TOXICS
Program Data:	ISIS
Facility Alt.:	Not reported
Program ID:	4057
Date Interaction:	1989-10-25 00:00:00
Date Interaction 3:	LUST Facility
Latitude:	47.629138746999999
Longitude:	-122.343021075

Interaction:	9688
Interaction 1:	I
Interaction 2:	LUST
Ecology Program:	TOXICS
Program Data:	ISIS

FREYMULLER ENTERPRISES INC (Continued) **1007079374**

Facility Alt.: Not reported
Program ID: 4057
Date Interaction: 2006-10-16 00:00:00
Date Interaction 3: LUST Facility
Latitude: 47.629138746999999
Longitude: -122.343021075

Interaction: 9686
Interaction 1: I
Interaction 2: VOLCLNST
Ecology Program: TOXICS
Program Data: ISIS
Facility Alt.: Freymuller Enterprises Inc
Program ID: NW0811
Date Interaction: 2002-02-14 00:00:00
Date Interaction 3: Voluntary Cleanup Sites
Latitude: 47.629138746999999
Longitude: -122.343021075

Interaction: 108818
Interaction 1: I
Interaction 2: VOLCLNST
Ecology Program: TOXICS
Program Data: ISIS
Facility Alt.: Freymuller Enterprises Inc
Program ID: NW2888
Date Interaction: 2014-05-15 00:00:00
Date Interaction 3: Voluntary Cleanup Sites
Latitude: 47.629138746999999
Longitude: -122.343021075

CSCSL NFA:
Facility/Site Id: 1996895
CS Id: 5272
NFA Date: 03/24/2016
Rank: Not reported
VCP: Yes
Latitude: 47.629144
Longitude: -122.343049

FINDS:

Registry ID: 110015560837

Environmental Interest/Information System
Washington Facility / Site Identification System (WA-FSIS) provides a means to query and display data maintained by the Washington Department of Ecology. This system contains key information for each facility/site that is currently, or has been, of interest to the Air Quality, Dam Safety, Hazardous Waste, Toxics Cleanup, and Water Quality Programs.

AO214 **STANDISH PROPERTY** **WA ICR** **S103509676**
West **420 MERCER ST.** **N/A**
1/4-1/2 **SEATTLE, WA 98109**
0.256 mi.
1354 ft. **Site 3 of 4 in cluster AO**

Relative:
Higher

Actual:
93 ft.

ICR:

Date Ecology Received Report:	08/03/93
Contaminants Found at Site:	Petroleum products
Media Contaminated:	Soil
Waste Management:	Tank
Region:	North Western
Type of Report Ecology Received:	Interim cleanup report
Site Register Issue:	93-07
County Code:	17
Contact:	Not reported
Report Title:	Not reported

AO215 **MYLES STANDISH** **WA CSCSL** **U000801926**
West **420 MERCER ST** **WA LUST** **N/A**
1/4-1/2 **SEATTLE, WA 98109** **WA UST**
0.256 mi. **WA ALLSITES**
1354 ft. **Site 4 of 4 in cluster AO**

Relative:
Higher

Actual:
93 ft.

CSCSL:

Facility ID:	25678675
Region:	Northwest
Lat/Long:	47.624630 / -122.349768
Brownfield Status:	Not reported
Rank Status:	N
Clean Up Siteid:	8486
Site Status:	Cleanup Started
PSI?:	Not reported
Contaminant Name:	Benzene
Ground Water:	Not reported
Surface Water:	Not reported
Soil:	Confirmed Above Cleanup Level
Sediment:	Not reported
Air:	Not reported
Bedrock:	Not reported
Responsible Unit:	Northwest

Facility ID:	25678675
Region:	Northwest
Lat/Long:	47.624630 / -122.349768
Brownfield Status:	Not reported
Rank Status:	N
Clean Up Siteid:	8486
Site Status:	Cleanup Started
PSI?:	Not reported
Contaminant Name:	Petroleum-Gasoline
Ground Water:	Not reported
Surface Water:	Not reported
Soil:	Confirmed Above Cleanup Level
Sediment:	Not reported
Air:	Not reported
Bedrock:	Not reported
Responsible Unit:	Northwest

Facility ID:	25678675

MYLES STANDISH (Continued) **U000801926**

Region:	Northwest
Lat/Long:	47.624630 / -122.349768
Brownfield Status:	Not reported
Rank Status:	N
Clean Up Siteid:	8486
Site Status:	Cleanup Started
PSI?:	Not reported
Contaminant Name:	Petroleum-Other
Ground Water:	Not reported
Surface Water:	Not reported
Soil:	Confirmed Above Cleanup Level
Sediment:	Not reported
Air:	Not reported
Bedrock:	Not reported
Responsible Unit:	Northwest

LUST:

Facility ID:	25678675
Lust Status Type:	Cleanup Started
Cleanup Site ID:	8486
Cleanup Unit Type:	Upland
Process Type:	Independent Action
Cleanup Unit Name:	STANDISH PROPERTY
Lust Status Date:	07/01/2011
Response Section:	Northwest
Lat/Long:	47.624630 / -122.34976

UST:

Facility ID:	25678675
Site Id:	10216
UBI:	Not reported
Phone Number:	Not reported
Decimal Latitude:	47.62463
Decimal Longitude:	-122.349768
Tank Name:	1
Tag Number:	Not reported
Tank Status:	Removed
Tank Status Date:	08/06/1996
Tank Install Date:	00/31/1964
Tank Closure Date:	Not reported
Capacity Range:	111 TO 1,100 Gallons
Tank Permit Expiration Date:	Not reported
Tank Upgrade Date:	Not reported
Tank Spill Prevention:	Not reported
Tank Overfill Prevention:	Not reported
Tank Material:	Not reported
Tank Construction:	Not reported
Tank Tightness Test:	Not reported
Tank Corrosion Protection:	Not reported
Tank Manifold:	Not reported
Tank Release Detection:	Not reported
Tank SFC Type:	Not reported
Pipe Material:	Not reported
Pipe Construction:	Not reported
Pipe Primary Release Detection:	Not reported

MYLES STANDISH (Continued) **U000801926**

Pipe Second Release Detection: Not reported
Pipe Corrosion Protection: Not reported
Pipe Pumping System: Not reported
Responsible Unit: NORTHWEST
Dispencer/Pump SFC Type: Not reported

ALLSITES:
Facility Name: MYLES STANDISH
Facility Id: 25678675

Interaction: 34665
Interaction 1: I
Interaction 2: LUST
Ecology Program: TOXICS
Program Data: ISIS
Facility Alt.: Not reported
Program ID: 10216
Date Interaction: 1993-08-03 00:00:00
Date Interaction 3: LUST Facility
Latitude: 47.624624382999997
Longitude: -122.349753099

Interaction: 34666
Interaction 1: A
Interaction 2: UST
Ecology Program: TOXICS
Program Data: UST
Facility Alt.: Not reported
Program ID: 10216
Date Interaction: 2000-03-20 00:00:00
Date Interaction 3: Underground Storage Tank
Latitude: 47.624624382999997
Longitude: -122.349753099

AS216 **CORPORATE EXPRESS INC** **WA ALLSITES** **1000920503**
SSE **306 WESTLAKE AVE N** **RCRA NonGen / NLR** **WA0000360065**
1/4-1/2 **SEATTLE, WA 98109** **FINDS**
0.257 mi. **ECHO**
1358 ft. **Site 4 of 4 in cluster AS**

Relative:
Higher

Actual:
59 ft.

ALLSITES:
Facility Name: CORPORATE EXPRESS INC
Facility Id: 12222795

Interaction: 26633
Interaction 1: I
Interaction 2: HWG
Ecology Program: HAZWASTE
Program Data: TURBOWASTE
Facility Alt.: Not reported
Program ID: WA0000360065
Date Interaction: 1994-06-09 00:00:00
Date Interaction 3: Hazardous Waste Generator
Latitude: 47.621244382
Longitude: -122.338375102

CORPORATE EXPRESS INC (Continued) **1000920503**

RCRA NonGen / NLR:
Date form received by agency: 06/09/1994
Facility name: CORPORATE EXPRESS INC
Facility address: 306 WESTLAKE AVE N
SEATTLE, WA 98109
EPA ID: WA0000360065
Mailing address: 300 SW 41ST ST
RENTON, WA 98055-4929
Contact: CORPORATE EXPRE CORPORATE EXPRE
Contact address: 300 SW 41ST ST
RENTON, WA 98055-4929
Contact country: US
Contact telephone: (000)000-0000
Contact email: Not reported
EPA Region: 10
Classification: Non-Generator
Description: Handler: Non-Generators do not presently generate hazardous waste

Owner/Operator Summary:
Owner/operator name: CORPORATE EXPRE C
Owner/operator address: 306 WESTLAKE AVE N
SEATTLE, WA 98109
Owner/operator country: US
Owner/operator telephone: (000)000-0000
Legal status: Private
Owner/Operator Type: Owner
Owner/Op start date: 05/01/1996
Owner/Op end date: Not reported

Handler Activities Summary:
U.S. importer of hazardous waste: No
Mixed waste (haz. and radioactive): No
Recycler of hazardous waste: No
Transporter of hazardous waste: No
Treater, storer or disposer of HW: No
Underground injection activity: No
On-site burner exemption: No
Furnace exemption: No
Used oil fuel burner: No
Used oil processor: No
User oil refiner: No
Used oil fuel marketer to burner: No
Used oil Specification marketer: No
Used oil transfer facility: No
Used oil transporter: No

Historical Generators:
Date form received by agency: 06/09/1994
Site name: CORPORATE EXPRESS INC
Classification: Not a generator, verified

Violation Status: No violations found

FINDS:

Registry ID: 110005305311

CORPORATE EXPRESS INC (Continued) **1000920503**

Environmental Interest/Information System
RCRAInfo is a national information system that supports the Resource Conservation and Recovery Act (RCRA) program through the tracking of events and activities related to facilities that generate, transport, and treat, store, or dispose of hazardous waste. RCRAInfo allows RCRA program staff to track the notification, permit, compliance, and corrective action activities required under RCRA.

ECHO:

Envid:	1000920503
Registry ID:	110005305311
DFR URL:	http://echo.epa.gov/detailed_facility_report?fid=110005305311

AZ217 **KING CNTY CORRECTION FACILITY** **WA UST** **1001121569**
WSW **500 5TH AV** **WA ALLSITES** **WAR000009910**
1/4-1/2 **SEATTLE, WA 98104** **RCRA NonGen / NLR**
0.258 mi. **FINDS**
1361 ft. **Site 1 of 2 in cluster AZ** **WA Financial Assurance**
WA MANIFEST

Relative:
Higher

Actual:
90 ft.

UST:

Facility ID:	97336341
Site Id:	479644
UBI:	Not reported
Phone Number:	Not reported
Decimal Latitude:	47.603554
Decimal Longitude:	-122.328301
Tank Name:	JAIL
Tag Number:	A4884, A8147
Tank Status:	Operational
Tank Status Date:	12/10/1999
Tank Install Date:	00/01/1986
Tank Closure Date:	Not reported
Capacity Range:	5,000 to 9,999 Gallons
Tank Permit Expiration Date:	12/31/2016
Tank Upgrade Date:	12/01/1998
Tank Spill Prevention:	Spill Bucket/Spill Box
Tank Overfill Prevention:	Other
Tank Material:	Fiberglass Reinforced Plastic
Tank Construction:	Single Wall Tank
Tank Tightness Test:	Not reported
Tank Corrosion Protection:	Corrosion Resistant
Tank Manifold:	Not reported
Tank Release Detection:	Automatic Tank Gauging
Tank SFC Type:	Not reported
Pipe Material:	Flexible Piping
Pipe Construction:	Secondary Containment
Pipe Primary Release Detection:	Safe Suction (No Leak Detection)
Pipe Second Release Detection:	Not reported
Pipe Corrosion Protection:	Corrosion Resistant
Pipe Pumping System:	Not reported
Responsible Unit:	NORTHWEST
Dispencer/Pump SFC Type:	Not reported

KING CNTY CORRECTION FACILITY (Continued) **1001121569**

ALLSITES:

Facility Name:	KING CNTY CORRECTION FACILITY
Facility Id:	97336341

Interaction:	75326
Interaction 1:	I
Interaction 2:	HWG
Ecology Program:	HAZWASTE
Program Data:	TURBOWASTE
Facility Alt.:	Not reported
Program ID:	WAR000009910
Date Interaction:	1996-06-28 00:00:00
Date Interaction 3:	Hazardous Waste Generator
Latitude:	47.603549790999999
Longitude:	-122.328271304

Interaction:	75325
Interaction 1:	A
Interaction 2:	UST
Ecology Program:	TOXICS
Program Data:	UST
Facility Alt.:	KC DEPT OF CONST
Program ID:	479644
Date Interaction:	1986-01-01 00:00:00
Date Interaction 3:	Underground Storage Tank
Latitude:	47.603549790999999
Longitude:	-122.328271304

Interaction:	105270
Interaction 1:	A
Interaction 2:	TIER2
Ecology Program:	HAZWASTE
Program Data:	EPCRA
Facility Alt.:	KING COUNTY CORRECTIONS FACILITY
Program ID:	CRK000081470
Date Interaction:	2013-03-22 00:00:00
Date Interaction 3:	Emergency/Haz Chem Rpt TI
Latitude:	47.603549790999999
Longitude:	-122.328271304

Interaction:	75327
Interaction 1:	A
Interaction 2:	HWOTHER
Ecology Program:	HAZWASTE
Program Data:	TURBOWASTE
Facility Alt.:	King Cnty Correction Facility
Program ID:	WAR000009910
Date Interaction:	2003-12-31 00:00:00
Date Interaction 3:	Haz Waste Management Acti
Latitude:	47.603549790999999
Longitude:	-122.328271304

KING CNTY CORRECTION FACILITY (Continued) **1001121569**

RCRA NonGen / NLR:
Date form received by agency: 03/01/2012
Facility name: KING CNTY CORRECTION FACILITY
Facility address: 500 5TH AV
SEATTLE, WA 98104
EPA ID: WAR000009910
Mailing address: 500 4TH AVE STE 810
SEATTLE, WA 98104
Contact: VAN PHAM
Contact address: 500 4TH AVE STE 810
SEATTLE, WA 98104
Contact country: US
Contact telephone: (206) 296-0116
Contact email: VAN.PHAM@KINGCOUNTY.GOV
EPA Region: 10
Classification: Non-Generator
Description: Handler: Non-Generators do not presently generate hazardous waste

Owner/Operator Summary:
Owner/operator name: SPENCER BUFFINGTON
Owner/operator address: 500 4TH AVE STE 201
SEATTLE, WA 98104
Owner/operator country: US
Owner/operator telephone: Not reported
Legal status: County
Owner/Operator Type: Operator
Owner/Op start date: 11/15/1996
Owner/Op end date: Not reported

Owner/operator name: VAN PHAM
Owner/operator address: 500 4TH AVE STE 810
SEATTLE, 98104
Owner/operator country: US
Owner/operator telephone: (206)296-0116
Legal status: County
Owner/Operator Type: Operator
Owner/Op start date: 11/15/1996
Owner/Op end date: Not reported

Owner/operator name: KING CNTY K
Owner/operator address: 500 4TH AVE STE 201
SEATTLE, WA 98104
Owner/operator country: US
Owner/operator telephone: (206)296-0648
Legal status: Private
Owner/Operator Type: Owner
Owner/Op start date: 11/15/1996
Owner/Op end date: Not reported

Owner/operator name: KING CNTY
Owner/operator address: 500 4TH AVE STE 810
SEATTLE, 98104
Owner/operator country: US
Owner/operator telephone: (206)296-0648
Legal status: County
Owner/Operator Type: Owner

KING CNTY CORRECTION FACILITY (Continued) **1001121569**

Owner/Op start date: 11/15/1996
Owner/Op end date: Not reported

Owner/operator name: VAN P
Owner/operator address: 500 4TH AVE STE 201
SEATTLE, WA 98104
Owner/operator country: US
Owner/operator telephone: (206)296-0116
Legal status: Private
Owner/Operator Type: Operator
Owner/Op start date: 11/15/1996
Owner/Op end date: Not reported

Owner/operator name: KING CNTY
Owner/operator address: 500 4TH AVE STE 201
SEATTLE, WA 98104
Owner/operator country: US
Owner/operator telephone: Not reported
Legal status: County
Owner/Operator Type: Owner
Owner/Op start date: 11/15/1996
Owner/Op end date: Not reported

Handler Activities Summary:
U.S. importer of hazardous waste: No
Mixed waste (haz. and radioactive): No
Recycler of hazardous waste: No
Transporter of hazardous waste: No
Treater, storer or disposer of HW: No
Underground injection activity: No
On-site burner exemption: No
Furnace exemption: No
Used oil fuel burner: No
Used oil processor: No
User oil refiner: No
Used oil fuel marketer to burner: No
Used oil Specification marketer: No
Used oil transfer facility: No
Used oil transporter: No

Historical Generators:
Date form received by agency: 03/02/2011
Site name: KING CNTY CORRECTION FACILITY
Classification: Not a generator, verified

Date form received by agency: 03/09/2010
Site name: KING CNTY CORRECTION FACILITY
Classification: Not a generator, verified

Date form received by agency: 03/09/2010
Site name: KING CNTY CORRECTION FACILITY
Classification: Not a generator, verified

Date form received by agency: 12/31/2007
Site name: KING CNTY CORRECTION FACILITY
Classification: Not a generator, verified

KING CNTY CORRECTION FACILITY (Continued) **1001121569**

Date form received by agency: 12/31/2005
Site name: KING CNTY CORRECTION FACILITY
Classification: Not a generator, verified

Date form received by agency: 12/31/2003
Site name: KING CNTY CORRECTION FACILITY
Classification: Not a generator, verified

Violation Status: No violations found

WA Financial Assurance 1:
DOE Site ID: 479644
Site Type: Self
Financial Resp Type: Self-Insurance
Inception Date: 10/31/2011
Expiration Date: 10/31/2012

WA MANIFEST:
Facility Site ID Number: 97336341
EPA ID: WAR000009910
NAICS: 922140
SWC Desc: Not reported
FWC Desc: Not reported
Form Comm: Not reported
Data Year: 2011
Permit by Rule: False
Treatment by Generator: False
Mixed radioactive waste: False
Importer of hazardous waste: False
Immediate recycler: False
Treatment/Storage/Disposal/Recycling Facility: False
Generator of dangerous fuel waste: False
Generator marketing to burner: False
Other marketers (i.e., blender, distributor, etc.): False
Utility boiler burner: False
Industry boiler burner: False
Industrial Furnace: False
Smelter defferal: False
Universal waste - batteries - generate: False
Universal waste - thermostats - generate: False
Universal waste - mercury - generate: False
Universal waste - lamps - generate: False
Universal waste - batteries - accumulate: False
Universal waste - thermostats - accumulate: False
Universal waste - mercury - accumulate: False
Universal waste - lamps - accumulate: False
Destination Facility for Universal Waste: False
Off-specification used oil burner - utility boiler: False
Off-specification used oil burner - industrial boiler: False
Off-specification used oil burner - industrial furnace: False
Tax Reg #: 600260524
Business Type: Not reported
Mail Name: King County Facilities MNGT
Mail addr line1: 500 4TH AVE STE 810
Mail city,st,zip: SEATTLE, WA 98104-2337
Mail country: UNITED STATES

KING CNTY CORRECTION FACILITY (Continued) **1001121569**

Legal org name:	King Cnty
Legal org type:	County
Legal addr line1:	500 4TH AVE STE 810
Legal city,st,zip:	SEATTLE, WA 98104-2337
Legal country:	UNITED STATES
Legal phone nbr:	(206)296-0648
Legal effective date:	11/15/1996
Land org name:	King Cnty
Land org type:	County
Land person name:	Not reported
Land addr line1:	500 4TH AVE STE 810
Land city,st,zip:	SEATTLE, WA 98104-2337
Land country:	UNITED STATES
Land phone nbr:	(206)296-0648
Operator org name:	Not reported
Operator org type:	County
Operator addr line1:	500 4TH AVE STE 810
Operator city,st,zip:	SEATTLE, WA 98104-2337
Operator country:	UNITED STATES
Operator phone nbr:	(206)296-0116
Operator effective date:	11/15/1996
Site contact name:	van Pham
Site contact addr line1:	500 4TH AVE STE 810
Site Contact City/State/ Zip:	SEATTLE, WA 98104-2337
Site Contact Country:	UNITED STATES
Site Contact Phone #:	(206)296-0116
Site Contact EMail:	van.pham@kingcounty.gov
Form Contact NAME:	van Pham
Form Contact ADDR LINE1:	500 4TH AVE STE 810
Form Contact City,ST,Zip:	SEATTLE, WA 98104-2337
Form Contact Country:	UNITED STATES
Form Contact Phone #:	(206)296-0651
Form Contact EMail:	van.pham@kingcounty.gov
Gen Status CD:	XQG
Monthly Generation:	False
Batch Generation:	False
One Time Generation:	False
Transport Own Waste:	False
Tranports Other Waste:	False
Recycler Onsite:	False
Transfer Facility:	False
Other Exemption:	Not reported
UW Battery Gen:	False
Used Oil Transporter:	False
Used Oil Transfer Facility:	False
Used Oil Processor:	False
Used Oil Refiner:	False
Used Oil Fuel Marketer Directs Shipments:	False
Used Oil Fuel Marketer Meets Specs:	False

Facility Site ID Number:	97336341
EPA ID:	WAR000009910
NAICS:	922140
SWC Desc:	Not reported
FWC Desc:	Not reported
Form Comm:	Not reported

KING CNTY CORRECTION FACILITY (Continued) **1001121569**

Data Year:	2012
Permit by Rule:	False
Treatment by Generator:	False
Mixed radioactive waste:	False
Importer of hazardous waste:	False
Immediate recycler:	False
Treatment/Storage/Disposal/Recycling Facility:	False
Generator of dangerous fuel waste:	False
Generator marketing to burner:	False
Other marketers (i.e., blender, distributor, etc.):	False
Utility boiler burner:	False
Industry boiler burner:	False
Industrial Furnace:	False
Smelter defferal:	False
Universal waste - batteries - generate:	False
Universal waste - thermostats - generate:	False
Universal waste - mercury - generate:	False
Universal waste - lamps - generate:	False
Universal waste - batteries - accumulate:	False
Universal waste - thermostats - accumulate:	False
Universal waste - mercury - accumulate:	False
Universal waste - lamps - accumulate:	False
Destination Facility for Universal Waste:	False
Off-specification used oil burner - utility boiler:	False
Off-specification used oil burner - industrial boiler:	False
Off-specification used oil burner - industrial furnace:	False
Tax Reg #:	600260524
Business Type:	Not reported
Mail Name:	King County Facilities MNGT
Mail addr line1:	500 4TH AVE STE 810
Mail city,st,zip:	SEATTLE, WA 98104-2337
Mail country:	UNITED STATES
Legal org name:	King Cnty
Legal org type:	County
Legal addr line1:	500 4TH AVE STE 810
Legal city,st,zip:	SEATTLE, WA 98104-2337
Legal country:	UNITED STATES
Legal phone nbr:	(206)296-0648
Legal effective date:	11/15/1996
Land org name:	King Cnty
Land org type:	County
Land person name:	Van Pham
Land addr line1:	500 4TH AVE STE 810
Land city,st,zip:	SEATTLE, WA 98104-2337
Land country:	UNITED STATES
Land phone nbr:	(206)296-0648
Operator org name:	King County
Operator org type:	County
Operator addr line1:	500 4TH AVE STE 810
Operator city,st,zip:	SEATTLE, WA 98104-2337
Operator country:	UNITED STATES
Operator phone nbr:	(206)296-0116
Operator effective date:	11/15/1996
Site contact name:	van Pham
Site contact addr line1:	500 4TH AVE STE 810
Site Contact City/State/ Zip:	SEATTLE, WA 98104-2337
Site Contact Country:	UNITED STATES

KING CNTY CORRECTION FACILITY (Continued) **1001121569**

Site Contact Phone #:	(206)296-0651
Site Contact EMail:	van.pham@kingcounty.gov
Form Contact NAME:	van Pham
Form Contact ADDR LINE1:	500 4TH AVE STE 810
Form Contact City,ST,Zip:	SEATTLE, WA 98104-2337
Form Contact Country:	UNITED STATES
Form Contact Phone #:	(206)296-0651
Form Contact EMail:	van.pham@kingcounty.gov
Gen Status CD:	XQG
Monthly Generation:	False
Batch Generation:	False
One Time Generation:	False
Transport Own Waste:	False
Tranports Other Waste:	False
Recycler Onsite:	False
Transfer Facility:	False
Other Exemption:	Not reported
UW Battery Gen:	False
Used Oil Transporter:	False
Used Oil Transfer Facility:	False
Used Oil Processor:	False
Used Oil Refiner:	False
Used Oil Fuel Marketer Directs Shipments:	False
Used Oil Fuel Marketer Meets Specs:	False

Facility Site ID Number:	97336341
EPA ID:	WAR000009910
NAICS:	922140
SWC Desc:	Not reported
FWC Desc:	Not reported
Form Comm:	Not reported
Data Year:	2014
Permit by Rule:	False
Treatment by Generator:	False
Mixed radioactive waste:	False
Importer of hazardous waste:	False
Immediate recycler:	False
Treatment/Storage/Disposal/Recycling Facility:	False
Generator of dangerous fuel waste:	False
Generator marketing to burner:	False
Other marketers (i.e., blender, distributor, etc.):	False
Utility boiler burner:	False
Industry boiler burner:	False
Industrial Furnace:	False
Smelter defferal:	False
Universal waste - batteries - generate:	False
Universal waste - thermostats - generate:	False
Universal waste - mercury - generate:	False
Universal waste - lamps - generate:	False
Universal waste - batteries - accumulate:	False
Universal waste - thermostats - accumulate:	False
Universal waste - mercury - accumulate:	False
Universal waste - lamps - accumulate:	False
Destination Facility for Universal Waste:	False
Off-specification used oil burner - utility boiler:	False
Off-specification used oil burner - industrial boiler:	False

KING CNTY CORRECTION FACILITY (Continued) **1001121569**

Off-specification used oil burner - industrial furnace: False
Tax Reg #: 600260524
Business Type: Not reported
Mail Name: King County Facilities MNGT
Mail addr line1: 500 4TH AVE STE 810
Mail city,st,zip: SEATTLE, WA 98104-2337
Mail country: UNITED STATES
Legal org name: King Cnty
Legal org type: County
Legal addr line1: 500 4TH AVE STE 810
Legal city,st,zip: SEATTLE, WA 98104-2337
Legal country: UNITED STATES
Legal phone nbr: (206)296-0648
Legal effective date: 11/15/1996
Land org name: King Cnty
Land org type: County
Land person name: Van Pham
Land addr line1: 500 4TH AVE STE 810
Land city,st,zip: SEATTLE, WA 98104-2337
Land country: UNITED STATES
Land phone nbr: (206)296-0648
Operator org name: King County
Operator org type: County
Operator addr line1: 500 4TH AVE STE 810
Operator city,st,zip: SEATTLE, WA 98104-2337
Operator country: UNITED STATES
Operator phone nbr: (206)296-0116
Operator effective date: 11/15/1996
Site contact name: van Pham
Site contact addr line1: 500 4TH AVE STE 810
Site Contact City/State/ Zip: SEATTLE, WA 98104-2337
Site Contact Country: UNITED STATES
Site Contact Phone #: (206)477-0742
Site Contact EMail: van.pham@kingcounty.gov
Form Contact NAME: van Pham
Form Contact ADDR LINE1: 500 4TH AVE STE 810
Form Contact City,ST,Zip: SEATTLE, WA 98104-2337
Form Contact Country: UNITED STATES
Form Contact Phone #: (206)477-0742
Form Contact EMail: van.pham@kingcounty.gov
Gen Status CD: XQG
Monthly Generation: False
Batch Generation: False
One Time Generation: False
Transport Own Waste: False
Tranports Other Waste: False
Recycler Onsite: False
Transfer Facility: False
Other Exemption: Not reported
UW Battery Gen: False
Used Oil Transporter: False
Used Oil Transfer Facility: False
Used Oil Processor: False
Used Oil Refiner: False
Used Oil Fuel Marketer Directs Shipments: False
Used Oil Fuel Marketer Meets Specs: False

KING CNTY CORRECTION FACILITY (Continued) **1001121569**

Facility Site ID Number:	97336341
EPA ID:	WAR000009910
NAICS:	922140
SWC Desc:	Not reported
FWC Desc:	Not reported
Form Comm:	Not reported
Data Year:	2015
Permit by Rule:	False
Treatment by Generator:	False
Mixed radioactive waste:	False
Importer of hazardous waste:	False
Immediate recycler:	False
Treatment/Storage/Disposal/Recycling Facility:	False
Generator of dangerous fuel waste:	False
Generator marketing to burner:	False
Other marketers (i.e., blender, distributor, etc.):	False
Utility boiler burner:	False
Industry boiler burner:	False
Industrial Furnace:	False
Smelter defferal:	False
Universal waste - batteries - generate:	False
Universal waste - thermostats - generate:	False
Universal waste - mercury - generate:	False
Universal waste - lamps - generate:	False
Universal waste - batteries - accumulate:	False
Universal waste - thermostats - accumulate:	False
Universal waste - mercury - accumulate:	False
Universal waste - lamps - accumulate:	False
Destination Facility for Universal Waste:	False
Off-specification used oil burner - utility boiler:	False
Off-specification used oil burner - industrial boiler:	False
Off-specification used oil burner - industrial furnace:	False
Tax Reg #:	600260524
Business Type:	Not reported
Mail Name:	King County Facilities MNGT
Mail addr line1:	500 4TH AVE STE 810
Mail city,st,zip:	SEATTLE, WA 98104-2337
Mail country:	UNITED STATES
Legal org name:	King Cnty
Legal org type:	County
Legal addr line1:	500 4TH AVE STE 810
Legal city,st,zip:	SEATTLE, WA 98104-2337
Legal country:	UNITED STATES
Legal phone nbr:	(206)296-0648
Legal effective date:	11/15/1996
Land org name:	King Cnty
Land org type:	County
Land person name:	Van Pham
Land addr line1:	500 4TH AVE STE 810
Land city,st,zip:	SEATTLE, WA 98104-2337
Land country:	UNITED STATES
Land phone nbr:	(206)296-0648
Operator org name:	King County
Operator org type:	County
Operator addr line1:	500 4TH AVE STE 810
Operator city,st,zip:	SEATTLE, WA 98104-2337
Operator country:	UNITED STATES

KING CNTY CORRECTION FACILITY (Continued) **1001121569**

Operator phone nbr:	(206)296-0116
Operator effective date:	11/15/1996
Site contact name:	van Pham
Site contact addr line1:	500 4TH AVE STE 810
Site Contact City/State/ Zip:	SEATTLE, WA 98104-2337
Site Contact Country:	UNITED STATES
Site Contact Phone #:	(206)477-0742
Site Contact EMail:	van.pham@kingcounty.gov
Form Contact NAME:	van Pham
Form Contact ADDR LINE1:	500 4TH AVE STE 810
Form Contact City,ST,Zip:	SEATTLE, WA 98104-2337
Form Contact Country:	UNITED STATES
Form Contact Phone #:	(206)477-0742
Form Contact EMail:	van.pham@kingcounty.gov
Gen Status CD:	XQG
Monthly Generation:	False
Batch Generation:	False
One Time Generation:	False
Transport Own Waste:	False
Tranports Other Waste:	False
Recycler Onsite:	False
Transfer Facility:	False
Other Exemption:	Not reported
UW Battery Gen:	False
Used Oil Transporter:	False
Used Oil Transfer Facility:	False
Used Oil Processor:	False
Used Oil Refiner:	False
Used Oil Fuel Marketer Directs Shipments:	False
Used Oil Fuel Marketer Meets Specs:	False

Facility Site ID Number:	97336341
EPA ID:	WAR000009910
NAICS:	92214
SWC Desc:	Not reported
FWC Desc:	Not reported
Form Comm:	Not reported
Data Year:	Not reported
Permit by Rule:	No
Treatment by Generator:	No
Mixed radioactive waste:	No
Importer of hazardous waste:	No
Immediate recycler:	No
Treatment/Storage/Disposal/Recycling Facility:	No
Generator of dangerous fuel waste:	No
Generator marketing to burner:	No
Other marketers (i.e., blender, distributor, etc.):	No
Utility boiler burner:	No
Industry boiler burner:	No
Industrial Furnace:	No
Smelter defferal:	No
Universal waste - batteries - generate:	No
Universal waste - thermostats - generate:	No
Universal waste - mercury - generate:	No
Universal waste - lamps - generate:	No
Universal waste - batteries - accumulate:	No

KING CNTY CORRECTION FACILITY (Continued) **1001121569**

Universal waste - thermostats - accumulate:	No
Universal waste - mercury - accumulate:	No
Universal waste - lamps - accumulate:	No
Destination Facility for Universal Waste:	No
Off-specification used oil burner - utility boiler:	No
Off-specification used oil burner - industrial boiler:	No
Off-specification used oil burner - industrial furnace:	No
Tax Reg #:	600260524
Business Type:	Not reported
Mail Name:	King County Facilities MNGT
Mail addr line1:	500 4TH AVE STE 201
Mail city,st,zip:	SEATTLE, WA 98104-2337
Mail country:	UNITED STATES
Legal org name:	King Cnty
Legal org type:	County
Legal addr line1:	500 4TH AVE STE 201
Legal city,st,zip:	SEATTLE, WA 98104-2337
Legal country:	UNITED STATES
Legal phone nbr:	(206)296-0648
Legal effective date:	11/15/1996
Land org name:	King Cnty
Land org type:	County
Land person name:	Not reported
Land addr line1:	500 4TH AVE STE 201
Land city,st,zip:	SEATTLE, WA 98104-2337
Land country:	UNITED STATES
Land phone nbr:	(206)296-0648
Operator org name:	Not reported
Operator org type:	County
Operator addr line1:	500 4TH AVE STE 201
Operator city,st,zip:	SEATTLE, WA 98104-2337
Operator country:	UNITED STATES
Operator phone nbr:	(206)296-0116
Operator effective date:	11/15/1996
Site contact name:	Spencer Buffington
Site contact addr line1:	500 4TH AVE STE 201
Site Contact City/State/ Zip:	SEATTLE, WA 98104-2337
Site Contact Country:	UNITED STATES
Site Contact Phone #:	(206)296-0116
Site Contact EMail:	van.pham@metrokc.gov
Form Contact NAME:	Spencer Buffington
Form Contact ADDR LINE1:	500 4TH AVE STE 201
Form Contact City,ST,Zip:	SEATTLE, WA 98104-2337
Form Contact Country:	UNITED STATES
Form Contact Phone #:	(206)296-0116
Form Contact EMail:	van.pham@metrokc.gov
Gen Status CD:	XQG
Monthly Generation:	No
Batch Generation:	No
One Time Generation:	No
Transport Own Waste:	No
Tranports Other Waste:	No
Recycler Onsite:	No
Transfer Facility:	No
Other Exemption:	Not reported
UW Battery Gen:	No
Used Oil Transporter:	No

KING CNTY CORRECTION FACILITY (Continued) **1001121569**

Used Oil Transfer Facility:	No
Used Oil Processor:	No
Used Oil Refiner:	No
Used Oil Fuel Marketer Directs Shipments:	No
Used Oil Fuel Marketer Meets Specs:	No

Facility Site ID Number:	97336341
EPA ID:	WAR000009910
NAICS:	922140
SWC Desc:	Not reported
FWC Desc:	Not reported
Form Comm:	Not reported
Data Year:	2013
Permit by Rule:	False
Treatment by Generator:	False
Mixed radioactive waste:	False
Importer of hazardous waste:	False
Immediate recycler:	False
Treatment/Storage/Disposal/Recycling Facility:	False
Generator of dangerous fuel waste:	False
Generator marketing to burner:	False
Other marketers (i.e., blender, distributor, etc.):	False
Utility boiler burner:	False
Industry boiler burner:	False
Industrial Furnace:	False
Smelter defferal:	False
Universal waste - batteries - generate:	False
Universal waste - thermostats - generate:	False
Universal waste - mercury - generate:	False
Universal waste - lamps - generate:	False
Universal waste - batteries - accumulate:	False
Universal waste - thermostats - accumulate:	False
Universal waste - mercury - accumulate:	False
Universal waste - lamps - accumulate:	False
Destination Facility for Universal Waste:	False
Off-specification used oil burner - utility boiler:	False
Off-specification used oil burner - industrial boiler:	False
Off-specification used oil burner - industrial furnace:	False
Tax Reg #:	600260524
Business Type:	Not reported
Mail Name:	King County Facilities MNGT
Mail addr line1:	500 4TH AVE STE 810
Mail city,st,zip:	SEATTLE, WA 98104-2337
Mail country:	UNITED STATES
Legal org name:	King Cnty
Legal org type:	County
Legal addr line1:	500 4TH AVE STE 810
Legal city,st,zip:	SEATTLE, WA 98104-2337
Legal country:	UNITED STATES
Legal phone nbr:	(206)296-0648
Legal effective date:	11/15/1996
Land org name:	King Cnty
Land org type:	County
Land person name:	Van Pham
Land addr line1:	500 4TH AVE STE 810
Land city,st,zip:	SEATTLE, WA 98104-2337

KING CNTY CORRECTION FACILITY (Continued) **1001121569**

Land country:	UNITED STATES
Land phone nbr:	(206)296-0648
Operator org name:	King County
Operator org type:	County
Operator addr line1:	500 4TH AVE STE 810
Operator city,st,zip:	SEATTLE, WA 98104-2337
Operator country:	UNITED STATES
Operator phone nbr:	(206)296-0116
Operator effective date:	11/15/1996
Site contact name:	van Pham
Site contact addr line1:	500 4TH AVE STE 810
Site Contact City/State/ Zip:	SEATTLE, WA 98104-2337
Site Contact Country:	UNITED STATES
Site Contact Phone #:	(206)296-0651
Site Contact EMail:	van.pham@kingcounty.gov
Form Contact NAME:	van Pham
Form Contact ADDR LINE1:	500 4TH AVE STE 810
Form Contact City,ST,Zip:	SEATTLE, WA 98104-2337
Form Contact Country:	UNITED STATES
Form Contact Phone #:	(206)296-0651
Form Contact EMail:	van.pham@kingcounty.gov
Gen Status CD:	XQG
Monthly Generation:	False
Batch Generation:	False
One Time Generation:	False
Transport Own Waste:	False
Tranports Other Waste:	False
Recycler Onsite:	False
Transfer Facility:	False
Other Exemption:	Not reported
UW Battery Gen:	False
Used Oil Transporter:	False
Used Oil Transfer Facility:	False
Used Oil Processor:	False
Used Oil Refiner:	False
Used Oil Fuel Marketer Directs Shipments:	False
Used Oil Fuel Marketer Meets Specs:	False

Facility Site ID Number:	97336341
EPA ID:	WAR000009910
NAICS:	922140
SWC Desc:	Not reported
FWC Desc:	Not reported
Form Comm:	Not reported
Data Year:	2010
Permit by Rule:	False
Treatment by Generator:	False
Mixed radioactive waste:	False
Importer of hazardous waste:	False
Immediate recycler:	False
Treatment/Storage/Disposal/Recycling Facility:	False
Generator of dangerous fuel waste:	False
Generator marketing to burner:	False
Other marketers (i.e., blender, distributor, etc.):	False
Utility boiler burner:	False
Industry boiler burner:	False

KING CNTY CORRECTION FACILITY (Continued) **1001121569**

Industrial Furnace:	False
Smelter defferal:	False
Universal waste - batteries - generate:	False
Universal waste - thermostats - generate:	False
Universal waste - mercury - generate:	False
Universal waste - lamps - generate:	False
Universal waste - batteries - accumulate:	False
Universal waste - thermostats - accumulate:	False
Universal waste - mercury - accumulate:	False
Universal waste - lamps - accumulate:	False
Destination Facility for Universal Waste:	False
Off-specification used oil burner - utility boiler:	False
Off-specification used oil burner - industrial boiler:	False
Off-specification used oil burner - industrial furnace:	False
Tax Reg #:	600260524
Business Type:	Not reported
Mail Name:	King County Facilities MNGT
Mail addr line1:	500 4TH AVE STE 201
Mail city,st,zip:	SEATTLE, WA 98104-2337
Mail country:	UNITED STATES
Legal org name:	King Cnty
Legal org type:	County
Legal addr line1:	500 4TH AVE STE 201
Legal city,st,zip:	SEATTLE, WA 98104-2337
Legal country:	UNITED STATES
Legal phone nbr:	(206)296-0648
Legal effective date:	11/15/1996
Land org name:	King Cnty
Land org type:	County
Land person name:	Not reported
Land addr line1:	500 4TH AVE STE 201
Land city,st,zip:	SEATTLE, WA 98104-2337
Land country:	UNITED STATES
Land phone nbr:	(206)296-0648
Operator org name:	Not reported
Operator org type:	County
Operator addr line1:	500 4TH AVE STE 201
Operator city,st,zip:	SEATTLE, WA 98104-2337
Operator country:	UNITED STATES
Operator phone nbr:	(206)296-0116
Operator effective date:	11/15/1996
Site contact name:	van Pham
Site contact addr line1:	500 4TH AVE STE 201
Site Contact City/State/ Zip:	SEATTLE, WA 98104-2337
Site Contact Country:	UNITED STATES
Site Contact Phone #:	(206)296-0116
Site Contact EMail:	van.pham@kingcounty.gov
Form Contact NAME:	van Pham
Form Contact ADDR LINE1:	500 4TH AVE STE 201
Form Contact City,ST,Zip:	SEATTLE, WA 98104-2337
Form Contact Country:	UNITED STATES
Form Contact Phone #:	(206)296-0651
Form Contact EMail:	van.pham@kingcounty.gov
Gen Status CD:	XQG
Monthly Generation:	False
Batch Generation:	False
One Time Generation:	False

KING CNTY CORRECTION FACILITY (Continued) **1001121569**

Transport Own Waste:	False
Tranports Other Waste:	False
Recycler Onsite:	False
Transfer Facility:	False
Other Exemption:	Not reported
UW Battery Gen:	False
Used Oil Transporter:	False
Used Oil Transfer Facility:	False
Used Oil Processor:	False
Used Oil Refiner:	False
Used Oil Fuel Marketer Directs Shipments:	False
Used Oil Fuel Marketer Meets Specs:	False

Facility Site ID Number:	97336341
EPA ID:	WAR000009910
NAICS:	92214
SWC Desc:	Not reported
FWC Desc:	Not reported
Form Comm:	Not reported
Data Year:	2008
Permit by Rule:	False
Treatment by Generator:	False
Mixed radioactive waste:	False
Importer of hazardous waste:	False
Immediate recycler:	False
Treatment/Storage/Disposal/Recycling Facility:	False
Generator of dangerous fuel waste:	False
Generator marketing to burner:	False
Other marketers (i.e., blender, distributor, etc.):	False
Utility boiler burner:	False
Industry boiler burner:	False
Industrial Furnace:	False
Smelter defferal:	False
Universal waste - batteries - generate:	False
Universal waste - thermostats - generate:	False
Universal waste - mercury - generate:	False
Universal waste - lamps - generate:	False
Universal waste - batteries - accumulate:	False
Universal waste - thermostats - accumulate:	False
Universal waste - mercury - accumulate:	False
Universal waste - lamps - accumulate:	False
Destination Facility for Universal Waste:	False
Off-specification used oil burner - utility boiler:	False
Off-specification used oil burner - industrial boiler:	False
Off-specification used oil burner - industrial furnace:	False
Tax Reg #:	600260524
Business Type:	Not reported
Mail Name:	King County Facilities MNGT
Mail addr line1:	500 4TH AVE STE 201
Mail city,st,zip:	SEATTLE, WA 98104-2337
Mail country:	UNITED STATES
Legal org name:	King Cnty
Legal org type:	County
Legal addr line1:	500 4TH AVE STE 201
Legal city,st,zip:	SEATTLE, WA 98104-2337
Legal country:	UNITED STATES

KING CNTY CORRECTION FACILITY (Continued) **1001121569**

Legal phone nbr:	(206)296-0648
Legal effective date:	11/15/1996
Land org name:	King Cnty
Land org type:	County
Land person name:	Not reported
Land addr line1:	500 4TH AVE STE 201
Land city,st,zip:	SEATTLE, WA 98104-2337
Land country:	UNITED STATES
Land phone nbr:	(206)296-0648
Operator org name:	Not reported
Operator org type:	County
Operator addr line1:	500 4TH AVE STE 201
Operator city,st,zip:	SEATTLE, WA 98104-2337
Operator country:	UNITED STATES
Operator phone nbr:	(206)296-0116
Operator effective date:	11/15/1996
Site contact name:	Spencer Buffington
Site contact addr line1:	500 4TH AVE STE 201
Site Contact City/State/ Zip:	SEATTLE, WA 98104-2337
Site Contact Country:	UNITED STATES
Site Contact Phone #:	(206)296-0116
Site Contact EMail:	van.pham@metrokc.gov
Form Contact NAME:	Spencer Buffington
Form Contact ADDR LINE1:	500 4TH AVE STE 201
Form Contact City,ST,Zip:	SEATTLE, WA 98104-2337
Form Contact Country:	UNITED STATES
Form Contact Phone #:	(206)296-0116
Form Contact EMail:	van.pham@metrokc.gov
Gen Status CD:	XQG
Monthly Generation:	False
Batch Generation:	False
One Time Generation:	False
Transport Own Waste:	False
Tranports Other Waste:	False
Recycler Onsite:	False
Transfer Facility:	False
Other Exemption:	Not reported
UW Battery Gen:	False
Used Oil Transporter:	False
Used Oil Transfer Facility:	False
Used Oil Processor:	False
Used Oil Refiner:	False
Used Oil Fuel Marketer Directs Shipments:	False
Used Oil Fuel Marketer Meets Specs:	False

Facility Site ID Number:	97336341
EPA ID:	WAR000009910
NAICS:	92214
SWC Desc:	Not reported
FWC Desc:	Not reported
Form Comm:	Not reported
Data Year:	Not reported
Permit by Rule:	False
Treatment by Generator:	False
Mixed radioactive waste:	False
Importer of hazardous waste:	False

KING CNTY CORRECTION FACILITY (Continued) **1001121569**

Immediate recycler:	False
Treatment/Storage/Disposal/Recycling Facility:	False
Generator of dangerous fuel waste:	False
Generator marketing to burner:	False
Other marketers (i.e., blender, distributor, etc.):	False
Utility boiler burner:	False
Industry boiler burner:	False
Industrial Furnace:	False
Smelter defferal:	False
Universal waste - batteries - generate:	False
Universal waste - thermostats - generate:	False
Universal waste - mercury - generate:	False
Universal waste - lamps - generate:	False
Universal waste - batteries - accumulate:	False
Universal waste - thermostats - accumulate:	False
Universal waste - mercury - accumulate:	False
Universal waste - lamps - accumulate:	False
Destination Facility for Universal Waste:	False
Off-specification used oil burner - utility boiler:	False
Off-specification used oil burner - industrial boiler:	False
Off-specification used oil burner - industrial furnace:	False
Tax Reg #:	600260524
Business Type:	Not reported
Mail Name:	King County Facilities MNGT
Mail addr line1:	500 4TH AVE STE 201
Mail city,st,zip:	SEATTLE, WA 98104-2337
Mail country:	UNITED STATES
Legal org name:	King Cnty
Legal org type:	County
Legal addr line1:	500 4TH AVE STE 201
Legal city,st,zip:	SEATTLE, WA 98104-2337
Legal country:	UNITED STATES
Legal phone nbr:	(206)296-0648
Legal effective date:	11/15/1996
Land org name:	King Cnty
Land org type:	County
Land person name:	Not reported
Land addr line1:	500 4TH AVE STE 201
Land city,st,zip:	SEATTLE, WA 98104-2337
Land country:	UNITED STATES
Land phone nbr:	(206)296-0648
Operator org name:	Not reported
Operator org type:	County
Operator addr line1:	500 4TH AVE STE 201
Operator city,st,zip:	SEATTLE, WA 98104-2337
Operator country:	UNITED STATES
Operator phone nbr:	(206)296-0116
Operator effective date:	11/15/1996
Site contact name:	Spencer Buffington
Site contact addr line1:	500 4TH AVE STE 201
Site Contact City/State/ Zip:	SEATTLE, WA 98104-2337
Site Contact Country:	UNITED STATES
Site Contact Phone #:	(206)296-0116
Site Contact EMail:	van.pham@metrokc.gov
Form Contact NAME:	Spencer Buffington
Form Contact ADDR LINE1:	500 4TH AVE STE 201
Form Contact City,ST,Zip:	SEATTLE, WA 98104-2337

KING CNTY CORRECTION FACILITY (Continued) **1001121569**

Form Contact Country:	UNITED STATES
Form Contact Phone #:	(206)296-0116
Form Contact EMail:	van.pham@metrokc.gov
Gen Status CD:	XQG
Monthly Generation:	False
Batch Generation:	False
One Time Generation:	False
Transport Own Waste:	False
Tranports Other Waste:	False
Recycler Onsite:	False
Transfer Facility:	False
Other Exemption:	Not reported
UW Battery Gen:	False
Used Oil Transporter:	False
Used Oil Transfer Facility:	False
Used Oil Processor:	False
Used Oil Refiner:	False
Used Oil Fuel Marketer Directs Shipments:	False
Used Oil Fuel Marketer Meets Specs:	False

Facility Site ID Number:	97336341
EPA ID:	WAR000009910
NAICS:	922140
SWC Desc:	Not reported
FWC Desc:	Not reported
Form Comm:	Not reported
Data Year:	2009
Permit by Rule:	False
Treatment by Generator:	False
Mixed radioactive waste:	False
Importer of hazardous waste:	False
Immediate recycler:	False
Treatment/Storage/Disposal/Recycling Facility:	False
Generator of dangerous fuel waste:	False
Generator marketing to burner:	False
Other marketers (i.e., blender, distributor, etc.):	False
Utility boiler burner:	False
Industry boiler burner:	False
Industrial Furnace:	False
Smelter defferal:	False
Universal waste - batteries - generate:	False
Universal waste - thermostats - generate:	False
Universal waste - mercury - generate:	False
Universal waste - lamps - generate:	False
Universal waste - batteries - accumulate:	False
Universal waste - thermostats - accumulate:	False
Universal waste - mercury - accumulate:	False
Universal waste - lamps - accumulate:	False
Destination Facility for Universal Waste:	False
Off-specification used oil burner - utility boiler:	False
Off-specification used oil burner - industrial boiler:	False
Off-specification used oil burner - industrial furnace:	False
Tax Reg #:	600260524
Business Type:	Not reported
Mail Name:	King County Facilities MNGT
Mail addr line1:	500 4TH AVE STE 201

KING CNTY CORRECTION FACILITY (Continued) **1001121569**

Mail city,st,zip:	SEATTLE, WA 98104-2337
Mail country:	UNITED STATES
Legal org name:	King Cnty
Legal org type:	County
Legal addr line1:	500 4TH AVE STE 201
Legal city,st,zip:	SEATTLE, WA 98104-2337
Legal country:	UNITED STATES
Legal phone nbr:	(206)296-0648
Legal effective date:	11/15/1996
Land org name:	King Cnty
Land org type:	County
Land person name:	Not reported
Land addr line1:	500 4TH AVE STE 201
Land city,st,zip:	SEATTLE, WA 98104-2337
Land country:	UNITED STATES
Land phone nbr:	(206)296-0648
Operator org name:	Not reported
Operator org type:	County
Operator addr line1:	500 4TH AVE STE 201
Operator city,st,zip:	SEATTLE, WA 98104-2337
Operator country:	UNITED STATES
Operator phone nbr:	(206)296-0116
Operator effective date:	11/15/1996
Site contact name:	Spencer Buffington
Site contact addr line1:	500 4TH AVE STE 201
Site Contact City/State/ Zip:	SEATTLE, WA 98104-2337
Site Contact Country:	UNITED STATES
Site Contact Phone #:	(206)296-0116
Site Contact EMail:	van.pham@metrokc.gov
Form Contact NAME:	Spencer Buffington
Form Contact ADDR LINE1:	500 4TH AVE STE 201
Form Contact City,ST,Zip:	SEATTLE, WA 98104-2337
Form Contact Country:	UNITED STATES
Form Contact Phone #:	(206)296-0116
Form Contact EMail:	van.pham@metrokc.gov
Gen Status CD:	XQG
Monthly Generation:	False
Batch Generation:	False
One Time Generation:	False
Transport Own Waste:	False
Tranports Other Waste:	False
Recycler Onsite:	False
Transfer Facility:	False
Other Exemption:	Not reported
UW Battery Gen:	False
Used Oil Transporter:	False
Used Oil Transfer Facility:	False
Used Oil Processor:	False
Used Oil Refiner:	False
Used Oil Fuel Marketer Directs Shipments:	False
Used Oil Fuel Marketer Meets Specs:	False

Facility Site ID Number:	97336341
EPA ID:	WAR000009910
NAICS:	92214
SWC Desc:	Not reported

KING CNTY CORRECTION FACILITY (Continued) **1001121569**

FWC Desc:	Not reported
Form Comm:	Not reported
Data Year:	Not reported
Permit by Rule:	FALSE
Treatment by Generator:	FALSE
Mixed radioactive waste:	FALSE
Importer of hazardous waste:	FALSE
Immediate recycler:	FALSE
Treatment/Storage/Disposal/Recycling Facility:	FALSE
Generator of dangerous fuel waste:	FALSE
Generator marketing to burner:	FALSE
Other marketers (i.e., blender, distributor, etc.):	FALSE
Utility boiler burner:	FALSE
Industry boiler burner:	FALSE
Industrial Furnace:	FALSE
Smelter defferal:	FALSE
Universal waste - batteries - generate:	FALSE
Universal waste - thermostats - generate:	FALSE
Universal waste - mercury - generate:	FALSE
Universal waste - lamps - generate:	FALSE
Universal waste - batteries - accumulate:	FALSE
Universal waste - thermostats - accumulate:	FALSE
Universal waste - mercury - accumulate:	FALSE
Universal waste - lamps - accumulate:	FALSE
Destination Facility for Universal Waste:	FALSE
Off-specification used oil burner - utility boiler:	FALSE
Off-specification used oil burner - industrial boiler:	FALSE
Off-specification used oil burner - industrial furnace:	FALSE
Tax Reg #:	600260524
Business Type:	Not reported
Mail Name:	King County Facilities MNGT
Mail addr line1:	500 4TH AVE STE 201
Mail city,st,zip:	SEATTLE, WA 98104-2337
Mail country:	UNITED STATES
Legal org name:	King Cnty
Legal org type:	County
Legal addr line1:	500 4TH AVE STE 201
Legal city,st,zip:	SEATTLE, WA 98104-2337
Legal country:	UNITED STATES
Legal phone nbr:	(206)296-0648
Legal effective date:	11/15/1996
Land org name:	King Cnty
Land org type:	County
Land person name:	Not reported
Land addr line1:	500 4TH AVE STE 201
Land city,st,zip:	SEATTLE, WA 98104-2337
Land country:	UNITED STATES
Land phone nbr:	(206)296-0648
Operator org name:	Not reported
Operator org type:	County
Operator addr line1:	500 4TH AVE STE 201
Operator city,st,zip:	SEATTLE, WA 98104-2337
Operator country:	UNITED STATES
Operator phone nbr:	(206)296-0116
Operator effective date:	11/15/1996
Site contact name:	Spencer Buffington
Site contact addr line1:	500 4TH AVE STE 201

KING CNTY CORRECTION FACILITY (Continued) **1001121569**

Site Contact City/State/ Zip:	SEATTLE, WA 98104-2337
Site Contact Country:	UNITED STATES
Site Contact Phone #:	(206)296-0116
Site Contact EMail:	van.pham@metrokc.gov
Form Contact NAME:	Spencer Buffington
Form Contact ADDR LINE1:	500 4TH AVE STE 201
Form Contact City,ST,Zip:	SEATTLE, WA 98104-2337
Form Contact Country:	UNITED STATES
Form Contact Phone #:	(206)296-0116
Form Contact EMail:	van.pham@metrokc.gov
Gen Status CD:	XQG
Monthly Generation:	FALSE
Batch Generation:	FALSE
One Time Generation:	FALSE
Transport Own Waste:	FALSE
Tranports Other Waste:	FALSE
Recycler Onsite:	FALSE
Transfer Facility:	FALSE
Other Exemption:	Not reported
UW Battery Gen:	FALSE
Used Oil Transporter:	FALSE
Used Oil Transfer Facility:	FALSE
Used Oil Processor:	FALSE
Used Oil Refiner:	FALSE
Used Oil Fuel Marketer Directs Shipments:	FALSE
Used Oil Fuel Marketer Meets Specs:	FALSE

AZ218 **IRIS HOLDING LLC** **WA CSCSL** **S109052580**
WSW **500 5TH AVE N** **WA VCP** **N/A**
1/4-1/2 **SEATTLE, WA 98109** **WA ALLSITES**
0.258 mi. **WA MANIFEST**
1361 ft. **Site 2 of 2 in cluster AZ**

Relative:
Higher

Actual:
90 ft.

CSCSL:

Facility ID:	2593
Region:	Northwest
Lat/Long:	47.622640 / -122.346870
Brownfield Status:	Not reported
Rank Status:	N
Clean Up Siteid:	758
Site Status:	Cleanup Started
PSI?:	Not reported
Contaminant Name:	Petroleum Products-Unspecified
Ground Water:	Not reported
Surface Water:	Not reported
Soil:	Confirmed Above Cleanup Level
Sediment:	Not reported
Air:	Not reported
Bedrock:	Not reported
Responsible Unit:	Northwest

Facility ID:	2593
Region:	Northwest
Lat/Long:	47.622640 / -122.346870
Brownfield Status:	Not reported
Rank Status:	N
Clean Up Siteid:	758

IRIS HOLDING LLC (Continued) **S109052580**

Site Status: Cleanup Started
PSI?: Not reported
Contaminant Name: Petroleum-Other
Ground Water: Confirmed Above Cleanup Level
Surface Water: Not reported
Soil: Not reported
Sediment: Not reported
Air: Not reported
Bedrock: Not reported
Responsible Unit: Northwest

VCP:
edr_fstat: WA
edr_fzip: 98109
edr_fcnty: KING
edr_zip: Not reported
Facility ID: 2593
VCP Status: Not reported
VCP: Yes
Ecology Status: Not reported
NFA Type: Not reported
Date NFA: Not reported
Rank: N
Cleanup Siteid: 758

edr_fstat: WA
edr_fzip: 98109
edr_fcnty: KING
edr_zip: Not reported
Facility ID: 2593
VCP Status: Not reported
VCP: Yes
Ecology Status: Not reported
NFA Type: Not reported
Date NFA: Not reported
Rank: N
Cleanup Siteid: 758

ALLSITES:
Facility Name: IRIS HOLDING LLC
Facility Id: 2593

Interaction: 92312
Interaction 1: A
Interaction 2: VOLCLNST
Ecology Program: TOXICS
Program Data: ISIS
Facility Alt.: IRIS Holding LLC
Program ID: NW1493
Date Interaction: 2005-09-06 00:00:00
Date Interaction 3: Voluntary Cleanup Sites
Latitude: 47.622634552000001
Longitude: -122.346851958

Interaction: 92314

IRIS HOLDING LLC (Continued) **S109052580**

Interaction 1:	A
Interaction 2:	LUST
Ecology Program:	TOXICS
Program Data:	ISIS
Facility Alt.:	IRIS Holding LLC
Program ID:	7884
Date Interaction:	1989-01-25 00:00:00
Date Interaction 3:	LUST Facility
Latitude:	47.622634552000001
Longitude:	-122.346851958

Interaction:	93788
Interaction 1:	A
Interaction 2:	UST
Ecology Program:	TOXICS
Program Data:	UST
Facility Alt.:	IRIS Holding LLC
Program ID:	619694
Date Interaction:	2010-06-17 00:00:00
Date Interaction 3:	Underground Storage Tank
Latitude:	47.622634552000001
Longitude:	-122.346851958

Interaction:	92313
Interaction 1:	I
Interaction 2:	UST
Ecology Program:	TOXICS
Program Data:	UST
Facility Alt.:	IRIS Holding LLC
Program ID:	7884
Date Interaction:	2000-03-20 00:00:00
Date Interaction 3:	Underground Storage Tank
Latitude:	47.622634552000001
Longitude:	-122.346851958

Interaction:	92317
Interaction 1:	I
Interaction 2:	HWG
Ecology Program:	HAZWASTE
Program Data:	TURBOWASTE
Facility Alt.:	IRIS Holding LLC
Program ID:	WAD981762206
Date Interaction:	2008-04-01 00:00:00
Date Interaction 3:	Hazardous Waste Generator
Latitude:	47.622634552000001
Longitude:	-122.346851958

Interaction:	92315
Interaction 1:	I
Interaction 2:	INDPNDNT
Ecology Program:	TOXICS
Program Data:	ISIS
Facility Alt.:	IRIS Holding LLC

IRIS HOLDING LLC (Continued) **S109052580**

Program ID:	Not reported
Date Interaction:	1900-01-01 00:00:00
Date Interaction 3:	Independent Cleanup
Latitude:	47.622634552000001
Longitude:	-122.346851958

Interaction:	92316
Interaction 1:	I
Interaction 2:	HWG
Ecology Program:	HAZWASTE
Program Data:	TURBOWASTE
Facility Alt.:	IRIS Holding LLC
Program ID:	WAD981762206
Date Interaction:	1986-10-30 00:00:00
Date Interaction 3:	Hazardous Waste Generator
Latitude:	47.622634552000001
Longitude:	-122.346851958

WA MANIFEST:

Facility Site ID Number:	67322158
EPA ID:	WAD981762206
NAICS:	813211
SWC Desc:	Not reported
FWC Desc:	D008 - Lead
Form Comm:	Not reported
Data Year:	2011
Permit by Rule:	False
Treatment by Generator:	False
Mixed radioactive waste:	False
Importer of hazardous waste:	False
Immediate recycler:	False
Treatment/Storage/Disposal/Recycling Facility:	False
Generator of dangerous fuel waste:	False
Generator marketing to burner:	False
Other marketers (i.e., blender, distributor, etc.):	False
Utility boiler burner:	False
Industry boiler burner:	False
Industrial Furnace:	False
Smelter defferal:	False
Universal waste - batteries - generate:	False
Universal waste - thermostats - generate:	False
Universal waste - mercury - generate:	False
Universal waste - lamps - generate:	False
Universal waste - batteries - accumulate:	False
Universal waste - thermostats - accumulate:	False
Universal waste - mercury - accumulate:	False
Universal waste - lamps - accumulate:	False
Destination Facility for Universal Waste:	False
Off-specification used oil burner - utility boiler:	False
Off-specification used oil burner - industrial boiler:	False
Off-specification used oil burner - industrial furnace:	False
Tax Reg #:	562618866
Business Type:	Philanthropic Organziatio
Mail Name:	IRIS Holdings LLC
Mail addr line1:	1191 2nd Ave Ste 1500

IRIS HOLDING LLC (Continued) **S109052580**

Mail city,st,zip:	Seattle, WA 98101
Mail country:	UNITED STATES
Legal org name:	IRIS Holdings LLC
Legal org type:	Private
Legal addr line1:	PO Box 23350
Legal city,st,zip:	Seattle, WA 98102
Legal country:	UNITED STATES
Legal phone nbr:	(206)808-7879
Legal effective date:	11/28/2006
Land org name:	IRIS Holdings LLC
Land org type:	Private
Land person name:	Not reported
Land addr line1:	PO Box 23350
Land city,st,zip:	Seattle, WA 98102
Land country:	UNITED STATES
Land phone nbr:	(206)808-7879
Operator org name:	IRIS Holdings LLC
Operator org type:	Private
Operator addr line1:	PO Box 23350
Operator city,st,zip:	Seattle, WA 98102
Operator country:	UNITED STATES
Operator phone nbr:	(206)808-7879
Operator effective date:	11/28/2006
Site contact name:	Bart Heath
Site contact addr line1:	1191 2nd Ave Ste 1500
Site Contact City/State/ Zip:	Seattle, WA 98101
Site Contact Country:	UNITED STATES
Site Contact Phone #:	(206)808-7879
Site Contact EMail:	barth@senecagroup.com
Form Contact NAME:	Bart Heath
Form Contact ADDR LINE1:	1191 2nd Ave Ste 1500
Form Contact City,ST,Zip:	Seattle, WA 98101
Form Contact Country:	UNITED STATES
Form Contact Phone #:	(206)808-7879
Form Contact EMail:	barth@senecagroup.com
Gen Status CD:	LQG
Monthly Generation:	False
Batch Generation:	False
One Time Generation:	True
Transport Own Waste:	False
Tranports Other Waste:	False
Recycler Onsite:	False
Transfer Facility:	False
Other Exemption:	Not reported
UW Battery Gen:	False
Used Oil Transporter:	False
Used Oil Transfer Facility:	False
Used Oil Processor:	False
Used Oil Refiner:	False
Used Oil Fuel Marketer Directs Shipments:	False
Used Oil Fuel Marketer Meets Specs:	False

Waste Streams Generated:

Facility ID:	67322158
Data Year:	2011
Description:	Hazardous soil
Mix:	False

IRIS HOLDING LLC (Continued) **S109052580**

Reported Qty: 249.610000 ST
Kilo Qty: 226446.195
Density No: 0
Density Qty: Not reported

Shipments Sent:
Facility ID: 67322158
Data Year: 2011
Shipment sent data: 2011-08-23 00:00:00
Reported Qty: 30.8000000 ST
Kilo Qty: 27941.7604

Facility ID: 67322158
Data Year: 2011
Shipment sent data: 2011-08-22 00:00:00
Reported Qty: 30.43 ST
Kilo Qty: 27606.0964

Facility ID: 67322158
Data Year: 2011
Shipment sent data: 2011-08-22 00:00:00
Reported Qty: 34.3500000 ST
Kilo Qty: 31162.3205

Facility ID: 67322158
Data Year: 2011
Shipment sent data: 2011-08-22 00:00:00
Reported Qty: 30.5300000 ST
Kilo Qty: 27696.8164

Facility ID: 67322158
Data Year: 2011
Shipment sent data: 2011-08-22 00:00:00
Reported Qty: 30.8500000 ST
Kilo Qty: 27987.1204

Facility ID: 67322158
Data Year: 2011
Shipment sent data: 2011-08-17 00:00:00
Reported Qty: 31.1000000 ST
Kilo Qty: 28213.9204

Facility ID: 67322158
Data Year: 2011
Shipment sent data: 2011-08-17 00:00:00
Reported Qty: 32.5 ST
Kilo Qty: 29484.0005

Facility ID: 67322158
Data Year: 2011
Shipment sent data: 2011-08-17 00:00:00
Reported Qty: 29.0500000 ST
Kilo Qty: 26354.1604

Facility Site ID Number: 2593
EPA ID: WAD981762206

IRIS HOLDING LLC (Continued) **S109052580**

NAICS:	813211
SWC Desc:	Not reported
FWC Desc:	Not reported
Form Comm:	Not reported
Data Year:	2008
Permit by Rule:	False
Treatment by Generator:	False
Mixed radioactive waste:	False
Importer of hazardous waste:	False
Immediate recycler:	False
Treatment/Storage/Disposal/Recycling Facility:	False
Generator of dangerous fuel waste:	False
Generator marketing to burner:	False
Other marketers (i.e., blender, distributor, etc.):	False
Utility boiler burner:	False
Industry boiler burner:	False
Industrial Furnace:	False
Smelter defferal:	False
Universal waste - batteries - generate:	False
Universal waste - thermostats - generate:	False
Universal waste - mercury - generate:	False
Universal waste - lamps - generate:	False
Universal waste - batteries - accumulate:	False
Universal waste - thermostats - accumulate:	False
Universal waste - mercury - accumulate:	False
Universal waste - lamps - accumulate:	False
Destination Facility for Universal Waste:	False
Off-specification used oil burner - utility boiler:	False
Off-specification used oil burner - industrial boiler:	False
Off-specification used oil burner - industrial furnace:	False
Tax Reg #:	562618866
Business Type:	Philanthropic Organziatio
Mail Name:	IRIS Holdings LLC
Mail addr line1:	1191 2nd Ave Ste 1500
Mail city,st,zip:	Seattle, WA 98101
Mail country:	UNITED STATES
Legal org name:	IRIS Holdings LLC
Legal org type:	Private
Legal addr line1:	PO Box 23350
Legal city,st,zip:	Seattle, WA 98102
Legal country:	UNITED STATES
Legal phone nbr:	(206)808-7879
Legal effective date:	11/28/2006
Land org name:	IRIS Holdings LLC
Land org type:	Private
Land person name:	Not reported
Land addr line1:	PO Box 23350
Land city,st,zip:	Seattle, WA 98102
Land country:	UNITED STATES
Land phone nbr:	(206)808-7879
Operator org name:	IRIS Holdings LLC
Operator org type:	Private
Operator addr line1:	PO Box 23350
Operator city,st,zip:	Seattle, WA 98102
Operator country:	UNITED STATES
Operator phone nbr:	(206)808-7879
Operator effective date:	11/28/2006

IRIS HOLDING LLC (Continued) **S109052580**

Site contact name:	Bart Heath
Site contact addr line1:	1191 2nd Ave Ste 1500
Site Contact City/State/ Zip:	Seattle, WA 98101
Site Contact Country:	UNITED STATES
Site Contact Phone #:	(206)808-7879
Site Contact EMail:	barth@senecagroup.com
Form Contact NAME:	Bart Heath
Form Contact ADDR LINE1:	1191 2nd Ave Ste 1500
Form Contact City,ST,Zip:	Seattle, WA 98101
Form Contact Country:	UNITED STATES
Form Contact Phone #:	(206)808-7879
Form Contact EMail:	barth@senecagroup.com
Gen Status CD:	LQG
Monthly Generation:	False
Batch Generation:	False
One Time Generation:	True
Transport Own Waste:	False
Tranports Other Waste:	False
Recycler Onsite:	False
Transfer Facility:	False
Other Exemption:	Not reported
UW Battery Gen:	False
Used Oil Transporter:	False
Used Oil Transfer Facility:	False
Used Oil Processor:	False
Used Oil Refiner:	False
Used Oil Fuel Marketer Directs Shipments:	False
Used Oil Fuel Marketer Meets Specs:	False

Waste Streams Generated:

Facility ID:	2593
Data Year:	2008
Description:	Hazardous soil
Mix:	False
Reported Qty:	25.300000000000001 ST
Kilo Qty:	22952.160394777162
Density No:	0
Density Qty:	Not reported

Shipments Sent:

Facility ID:	2593
Data Year:	2008
Shipment sent data:	6/17/2008
Reported Qty:	25.3 ST
Kilo Qty:	22952.1603947772

AX219 **CROWS NEST YACHTS** **WA ALLSITES** **S110277334**
ENE **809 FAIRVIEW PL N** **WA SPILLS** **N/A**
1/4-1/2 **SEATTLE, WA 98109**
0.260 mi.
1373 ft. **Site 2 of 4 in cluster AX**

Relative:
Lower

Actual:
25 ft.

ALLSITES:

Facility Name:	CROWS NEST YACHTS
Facility Id:	16111
Interaction:	93068
Interaction 1:	A
Interaction 2:	ENFORFNL
Ecology Program:	SPILLS
Program Data:	DMS
Facility Alt.:	Not reported
Program ID:	Not reported
Date Interaction:	2010-06-21 00:00:00
Date Interaction 3:	Enforcement Final
Latitude:	47.626311381000001
Longitude:	-122.334137101

SPILLS:

Facility ID:	618795
Medium:	SURFACE WATER-FRESH
Material Desc:	PETROLEUM - DIESEL FUEL
Material Qty:	5
Material Units:	GALLON
Date Received:	03/22/2010
Contact Name:	CREIGHTON
Incident Date:	Not reported
Incident Category Type:	Not reported
Incident Category:	Not reported
Latitude:	Not reported
Longitude:	Not reported
Source Type:	Not reported
Source:	Not reported
Vessel Facility Name2:	Not reported
Recovered Quantity:	Not reported
Resp Party Name:	Not reported

Facility ID:	634024
Medium:	SURFACE WATER-FRESH
Material Desc:	PETROLEUM - UNKNOWN
Material Qty:	Not reported
Material Units:	GALLON
Date Received:	05/21/2012
Contact Name:	UNKNOWN
Incident Date:	Not reported
Incident Category Type:	Not reported
Incident Category:	Not reported
Latitude:	Not reported
Longitude:	Not reported
Source Type:	Not reported
Source:	Not reported
Vessel Facility Name2:	Not reported
Recovered Quantity:	Not reported
Resp Party Name:	Not reported

CROWS NEST YACHTS (Continued) **S110277334**

Facility ID:	649070
Medium:	SURFACE WATER-FRESH
Material Desc:	PETROLEUM - DIESEL FUEL
Material Qty:	9
Material Units:	GALLON
Date Received:	05/30/2014
Contact Name:	Not reported
Incident Date:	Not reported
Incident Category Type:	Not reported
Incident Category:	Not reported
Latitude:	Not reported
Longitude:	Not reported
Source Type:	Not reported
Source:	Not reported
Vessel Facility Name2:	Not reported
Recovered Quantity:	Not reported
Resp Party Name:	Not reported

BA220 **FAT CITY INC SEATTLE** **WA VCP** **1000659353**
South **777 THOMAS ST** **WA ALLSITES** **WAD988490223**
1/4-1/2 **SEATTLE, WA 98109** **WA CSCSL NFA**
0.263 mi. **RCRA NonGen / NLR**
1387 ft. **Site 1 of 2 in cluster BA** **FINDS**
ECHO

Relative:
Higher

Actual:
78 ft.

VCP:

edr_fstat:	WA
edr_fzip:	98109
edr_fcnty:	KING
edr_zip:	Not reported
Facility ID:	59162297
VCP Status:	Not reported
VCP:	Yes
Ecology Status:	Not reported
NFA Type:	Not reported
Date NFA:	8/16/2016
Rank:	Not reported
Cleanup Siteid:	12679

ALLSITES:

Facility Name:	FAT CITY INC SEATTLE
Facility Id:	59162297
Interaction:	113486
Interaction 1:	I
Interaction 2:	VOLCLNST
Ecology Program:	TOXICS
Program Data:	ISIS
Facility Alt.:	8th and Thomas JV LLC
Program ID:	NW2976
Date Interaction:	2015-06-01 00:00:00
Date Interaction 3:	Voluntary Cleanup Sites
Latitude:	47.620664431999998
Longitude:	-122.341389815
Interaction:	53529

FAT CITY INC SEATTLE (Continued) **1000659353**

Interaction 1:	I
Interaction 2:	HWP
Ecology Program:	HAZWASTE
Program Data:	HWPPRT
Facility Alt.:	Not reported
Program ID:	WAD988490223
Date Interaction:	1993-01-01 00:00:00
Date Interaction 3:	Hazardous Waste Planner
Latitude:	47.620664431999998
Longitude:	-122.341389815

Interaction:	53528
Interaction 1:	I
Interaction 2:	HWG
Ecology Program:	HAZWASTE
Program Data:	TURBOWASTE
Facility Alt.:	Not reported
Program ID:	WAD988490223
Date Interaction:	1991-06-26 00:00:00
Date Interaction 3:	Hazardous Waste Generator
Latitude:	47.620664431999998
Longitude:	-122.341389815

CSCSL NFA:

Facility/Site Id:	59162297
CS Id:	12679
NFA Date:	08/16/2016
Rank:	Not reported
VCP:	Yes
Latitude:	47.620671
Longitude:	-122.341390

RCRA NonGen / NLR:

Date form received by agency:	01/01/1994
Facility name:	FAT CITY INC SEATTLE
Facility address:	777 THOMAS ST SEATTLE, WA 98109-5113
EPA ID:	WAD988490223
Mailing address:	508 DENNY WAY SEATTLE, WA 98109-5009
Contact:	FAT CITY INC FAT CITY INC
Contact address:	508 DENNY WAY SEATTLE, WA 98109-5009
Contact country:	US
Contact telephone:	(000)000-0000
Contact email:	Not reported
EPA Region:	10
Classification:	Non-Generator
Description:	Handler: Non-Generators do not presently generate hazardous waste

Owner/Operator Summary:

Owner/operator name:	FAT CITY INC F
Owner/operator address:	777 THOMAS ST SEATTLE, WA 98109

FAT CITY INC SEATTLE (Continued) **1000659353**

Owner/operator country: US
Owner/operator telephone: (000)000-0000
Legal status: Private
Owner/Operator Type: Owner
Owner/Op start date: 05/02/1996
Owner/Op end date: Not reported

Handler Activities Summary:
U.S. importer of hazardous waste: No
Mixed waste (haz. and radioactive): No
Recycler of hazardous waste: No
Transporter of hazardous waste: No
Treater, storer or disposer of HW: No
Underground injection activity: No
On-site burner exemption: No
Furnace exemption: No
Used oil fuel burner: No
Used oil processor: No
User oil refiner: No
Used oil fuel marketer to burner: No
Used oil Specification marketer: No
Used oil transfer facility: No
Used oil transporter: No

Violation Status: No violations found

FINDS:

Registry ID: 110005363739

Environmental Interest/Information System

Washington Facility / Site Identification System (WA-FSIS) provides a means to query and display data maintained by the Washington Department of Ecology. This system contains key information for each facility/site that is currently, or has been, of interest to the Air Quality, Dam Safety, Hazardous Waste, Toxics Cleanup, and Water Quality Programs.

RCRAInfo is a national information system that supports the Resource Conservation and Recovery Act (RCRA) program through the tracking of events and activities related to facilities that generate, transport, and treat, store, or dispose of hazardous waste. RCRAInfo allows RCRA program staff to track the notification, permit, compliance, and corrective action activities required under RCRA.

ECHO:
Envid: 1000659353
Registry ID: 110005363739
DFR URL: http://echo.epa.gov/detailed_facility_report?fid=110005363739

AW221 **BH STORDAHL & SONS INC THOMAS** **WA ALLSITES** **1000696806**
South **901 THOMAS ST** **RCRA NonGen / NLR** **WAD988504296**
1/4-1/2 **SEATTLE, WA 98109** **FINDS**
0.270 mi. **ECHO**
1423 ft. **Site 2 of 2 in cluster AW**

Relative:
Higher

Actual:
65 ft.

ALLSITES:

Facility Name:	BH STORDAHL & SONS INC THOMAS
Facility Id:	5278747

Interaction:	16426
Interaction 1:	I
Interaction 2:	HWP
Ecology Program:	HAZWASTE
Program Data:	HWPPRT
Facility Alt.:	Not reported
Program ID:	WAD988504296
Date Interaction:	1995-01-01 00:00:00
Date Interaction 3:	Hazardous Waste Planner
Latitude:	47.621084383000003
Longitude:	-122.339625101

Interaction:	16425
Interaction 1:	I
Interaction 2:	HWG
Ecology Program:	HAZWASTE
Program Data:	TURBOWASTE
Facility Alt.:	Not reported
Program ID:	WAD988504296
Date Interaction:	1992-03-20 00:00:00
Date Interaction 3:	Hazardous Waste Generator
Latitude:	47.621084383000003
Longitude:	-122.339625101

RCRA NonGen / NLR:

Date form received by agency:	08/09/1999
Facility name:	BH STORDAHL & SONS INC THOMAS
Facility address:	901 THOMAS ST SEATTLE, WA 98109-5212
EPA ID:	WAD988504296
Contact:	BH STORDAHL & S BH STORDAHL & S
Contact address:	901 THOMAS ST SEATTLE, WA 98109-5212
Contact country:	US
Contact telephone:	(206)624-8181
Contact email:	Not reported
EPA Region:	10
Land type:	Private
Classification:	Non-Generator
Description:	Handler: Non-Generators do not presently generate hazardous waste

Owner/Operator Summary:

Owner/operator name:	BH STORDAHL & S B
Owner/operator address:	901 THOMAS ST SEATTLE, WA 98109
Owner/operator country:	US

BH STORDAHL & SONS INC THOMAS (Continued) **1000696806**

Owner/operator telephone: (206)624-8181
Legal status: Private
Owner/Operator Type: Owner
Owner/Op start date: 05/03/1996
Owner/Op end date: Not reported

Owner/operator name: LAEL P
Owner/operator address: 901 THOMAS ST
SEATTLE, WA 98109
Owner/operator country: US
Owner/operator telephone: (206)624-8181
Legal status: Private
Owner/Operator Type: Operator
Owner/Op start date: 07/24/1996
Owner/Op end date: Not reported

Handler Activities Summary:
U.S. importer of hazardous waste: No
Mixed waste (haz. and radioactive): No
Recycler of hazardous waste: No
Transporter of hazardous waste: No
Treater, storer or disposer of HW: No
Underground injection activity: No
On-site burner exemption: No
Furnace exemption: No
Used oil fuel burner: No
Used oil processor: No
User oil refiner: No
Used oil fuel marketer to burner: No
Used oil Specification marketer: No
Used oil transfer facility: No
Used oil transporter: No

Historical Generators:
Date form received by agency: 08/09/1999
Site name: BH STORDAHL & SONS INC THOMAS
Classification: Not a generator, verified

Violation Status: No violations found

Evaluation Action Summary:
Evaluation date: 05/26/1992
Evaluation: COMPLIANCE ASSISTANCE VISIT
Area of violation: Not reported
Date achieved compliance: Not reported
Evaluation lead agency: State

FINDS:

Registry ID: 110005374095

Environmental Interest/Information System
Washington Facility / Site Identification System (WA-FSIS) provides a means to query and display data maintained by the Washington Department of Ecology. This system contains key information for each facility/site that is currently, or has been, of interest to the Air

BH STORDAHL & SONS INC THOMAS (Continued) **1000696806**

Quality, Dam Safety, Hazardous Waste, Toxics Cleanup, and Water Quality Programs.

RCRAInfo is a national information system that supports the Resource Conservation and Recovery Act (RCRA) program through the tracking of events and activities related to facilities that generate, transport, and treat, store, or dispose of hazardous waste. RCRAInfo allows RCRA program staff to track the notification, permit, compliance, and corrective action activities required under RCRA.

ECHO:
Envid: 1000696806
Registry ID: 110005374095
DFR URL: http://echo.epa.gov/detailed_facility_report?fid=110005374095

BA222 **PPG INDUSTRIES INC LOC 180** **WA ALLSITES** **1000119999**
South **234 DEXTER AVE** **RCRA NonGen / NLR** **WAD027463157**
1/4-1/2 **SEATTLE, WA 98109** **FINDS**
0.272 mi. **ECHO**
1436 ft. **Site 2 of 2 in cluster BA**

Relative:
Higher

Actual:
89 ft.

ALLSITES:
Facility Name: PPG INDUSTRIES INC LOC 180
Facility Id: 11629262

Interaction: 26334
Interaction 1: I
Interaction 2: HWG
Ecology Program: HAZWASTE
Program Data: TURBOWASTE
Facility Alt.: Not reported
Program ID: WAD027463157
Date Interaction: 1985-04-22 00:00:00
Date Interaction 3: Hazardous Waste Generator
Latitude: 47.620344383000003
Longitude: -122.342385101

RCRA NonGen / NLR:
Date form received by agency: 12/12/1986
Facility name: PPG INDUSTRIES INC LOC 180
Facility address: 234 DEXTER AVE
SEATTLE, WA 98109
EPA ID: WAD027463157
Mailing address: PO BOX 9
ALLISON PARK, PA 15101-0009
Contact: PPG INDUSTRIES PPG INDUSTRIES
Contact address: PO BOX 9
ALLISON PARK, PA 15101-0009
Contact country: US
Contact telephone: (000)000-0000
Contact email: Not reported
EPA Region: 10
Classification: Non-Generator
Description: Handler: Non-Generators do not presently generate hazardous waste

PPG INDUSTRIES INC LOC 180 (Continued) **1000119999**

Owner/Operator Summary:
- Owner/operator name: PPG INDUSTRIES P
- Owner/operator address: 234 DEXTER AVE N
  SEATTLE, WA 98109
- Owner/operator country: US
- Owner/operator telephone: (000)000-0000
- Legal status: Private
- Owner/Operator Type: Owner
- Owner/Op start date: 05/02/1996
- Owner/Op end date: Not reported

Handler Activities Summary:
- U.S. importer of hazardous waste: No
- Mixed waste (haz. and radioactive): No
- Recycler of hazardous waste: No
- Transporter of hazardous waste: No
- Treater, storer or disposer of HW: No
- Underground injection activity: No
- On-site burner exemption: No
- Furnace exemption: No
- Used oil fuel burner: No
- Used oil processor: No
- User oil refiner: No
- Used oil fuel marketer to burner: No
- Used oil Specification marketer: No
- Used oil transfer facility: No
- Used oil transporter: No

Historical Generators:
- Date form received by agency: 12/12/1986
- Site name: PPG INDUSTRIES INC LOC 180
- Classification: Not a generator, verified

- Violation Status: No violations found

FINDS:

- Registry ID: 110005317914

Environmental Interest/Information System

RCRAInfo is a national information system that supports the Resource Conservation and Recovery Act (RCRA) program through the tracking of events and activities related to facilities that generate, transport, and treat, store, or dispose of hazardous waste. RCRAInfo allows RCRA program staff to track the notification, permit, compliance, and corrective action activities required under RCRA.

ECHO:
- Envid: 1000119999
- Registry ID: 110005317914
- DFR URL: http://echo.epa.gov/detailed_facility_report?fid=110005317914

223
WNW
1/4-1/2
0.274 mi.
1446 ft.

ACCURATE SAFE LOCK CO
815 5TH AVE N
SEATTLE, WA 98109

WA ALLSITES
RCRA NonGen / NLR
FINDS
ECHO

1000838204
WAD988509287

Relative:
Higher

Actual:
123 ft.

ALLSITES:

Facility Name:	ACCURATE SAFE LOCK CO
Facility Id:	76229631
Interaction:	63327
Interaction 1:	I
Interaction 2:	HWG
Ecology Program:	HAZWASTE
Program Data:	TURBOWASTE
Facility Alt.:	Not reported
Program ID:	WAD988509287
Date Interaction:	1992-07-27 00:00:00
Date Interaction 3:	Hazardous Waste Generator
Latitude:	47.626544383999999
Longitude:	-122.3475151

RCRA NonGen / NLR:

Date form received by agency:	06/17/1993
Facility name:	ACCURATE SAFE LOCK CO
Facility address:	815 5TH AVE N SEATTLE, WA 98109-3907
EPA ID:	WAD988509287
Contact:	ACCURATE SAFE L ACCURATE SAFE L
Contact address:	815 5TH AVE N SEATTLE, WA 98109-3907
Contact country:	US
Contact telephone:	(000)000-0000
Contact email:	Not reported
EPA Region:	10
Classification:	Non-Generator
Description:	Handler: Non-Generators do not presently generate hazardous waste

Owner/Operator Summary:

Owner/operator name:	ACCURATE SAFE L A
Owner/operator address:	815 5TH AVE N SEATTLE, WA 98109
Owner/operator country:	US
Owner/operator telephone:	(000)000-0000
Legal status:	Private
Owner/Operator Type:	Owner
Owner/Op start date:	05/03/1996
Owner/Op end date:	Not reported

Handler Activities Summary:

U.S. importer of hazardous waste:	No
Mixed waste (haz. and radioactive):	No
Recycler of hazardous waste:	No
Transporter of hazardous waste:	No
Treater, storer or disposer of HW:	No
Underground injection activity:	No
On-site burner exemption:	No

ACCURATE SAFE LOCK CO (Continued) **1000838204**

Furnace exemption: No
Used oil fuel burner: No
Used oil processor: No
User oil refiner: No
Used oil fuel marketer to burner: No
Used oil Specification marketer: No
Used oil transfer facility: No
Used oil transporter: No

Historical Generators:
Date form received by agency: 06/17/1993
Site name: ACCURATE SAFE LOCK CO
Classification: Not a generator, verified

Violation Status: No violations found

FINDS:

Registry ID: 110005377582

Environmental Interest/Information System
RCRAInfo is a national information system that supports the Resource Conservation and Recovery Act (RCRA) program through the tracking of events and activities related to facilities that generate, transport, and treat, store, or dispose of hazardous waste. RCRAInfo allows RCRA program staff to track the notification, permit, compliance, and corrective action activities required under RCRA.

ECHO:
Envid: 1000838204
Registry ID: 110005377582
DFR URL: http://echo.epa.gov/detailed_facility_report?fid=110005377582

AX224 **MARRIOTT RESIDENCE INN LAKE UNION** **WA ALLSITES** **1001969575**
ENE **800 FAIRVIEW AVE N** **RCRA NonGen / NLR** **WAD988523122**
1/4-1/2 **SEATTLE, WA 98109**
0.278 mi.
1468 ft. **Site 3 of 4 in cluster AX**

Relative:
Lower

Actual:
31 ft.

ALLSITES:
Facility Name: MARRIOTT RESIDENCE INN LAKE UNION
Facility Id: 66926723

Interaction: 58083
Interaction 1: I
Interaction 2: HWG
Ecology Program: HAZWASTE
Program Data: TURBOWASTE
Facility Alt.: Not reported
Program ID: WAD988523122
Date Interaction: 1993-07-20 00:00:00
Date Interaction 3: Hazardous Waste Generator
Latitude: 47.626364381999998
Longitude: -122.333805101

MARRIOTT RESIDENCE INN LAKE UNION (Continued) **1001969575**

RCRA NonGen / NLR:
Date form received by agency: 01/15/2004
Facility name: MARRIOTT RESIDENCE INN LAKE UNION
Facility address: 800 FAIRVIEW AVE N
SEATTLE, WA 98109
EPA ID: WAD988523122
Contact: MARRIOTT RESIDE MARRIOTT RESIDE
Contact address: 800 FAIRVIEW AVE N
SEATTLE, WA 98109-4412
Contact country: US
Contact telephone: (000)000-0000
Contact email: Not reported
EPA Region: 10
Classification: Non-Generator
Description: Handler: Non-Generators do not presently generate hazardous waste

Owner/Operator Summary:
Owner/operator name: RESIDENCE INN B R
Owner/operator address: 800 FAIRVIEW AVE N
SEATTLE, WA 98109
Owner/operator country: US
Owner/operator telephone: (206)624-6000
Legal status: Private
Owner/Operator Type: Operator
Owner/Op start date: 07/17/1996
Owner/Op end date: Not reported

Owner/operator name: LAKE UNION HOTE L
Owner/operator address: 800 FAIRVIEW AVE N
SEATTLE, WA 98109
Owner/operator country: US
Owner/operator telephone: (206)624-6000
Legal status: Private
Owner/Operator Type: Owner
Owner/Op start date: 07/16/1996
Owner/Op end date: Not reported

Handler Activities Summary:
U.S. importer of hazardous waste: No
Mixed waste (haz. and radioactive): No
Recycler of hazardous waste: No
Transporter of hazardous waste: No
Treater, storer or disposer of HW: No
Underground injection activity: No
On-site burner exemption: No
Furnace exemption: No
Used oil fuel burner: No
Used oil processor: No
User oil refiner: No
Used oil fuel marketer to burner: No
Used oil Specification marketer: No
Used oil transfer facility: No
Used oil transporter: No

Historical Generators:

MARRIOTT RESIDENCE INN LAKE UNION (Continued) **1001969575**

Date form received by agency: 09/03/1998
Site name: MARRIOTT RESIDENCE INN LAKE UNION
Classification: Not a generator, verified

Violation Status: No violations found

AX225 **FAIRVIEW WAREHOUSE 070299** **WA UST** **U001126155**
ENE **800-820 FAIRVIEW** **WA ALLSITES** **N/A**
1/4-1/2 **SEATTLE, WA 98109** **WA CSCSL NFA**
0.278 mi.
1468 ft. **Site 4 of 4 in cluster AX**

Relative:
Lower

Actual:
31 ft.

UST:
Facility ID: 59628945
Site Id: 10000
UBI: Not reported
Phone Number: Not reported
Decimal Latitude: 47.62622677
Decimal Longitude: -122.33376917

Tank Name: 1-HEATING
Tag Number: Not reported
Tank Status: Removed
Tank Status Date: 08/06/1996
Tank Install Date: 00/31/1964
Tank Closure Date: Not reported
Capacity Range: Not reported
Tank Permit Expiration Date: Not reported
Tank Upgrade Date: Not reported
Tank Spill Prevention: Not reported
Tank Overfill Prevention: Not reported
Tank Material: Not reported
Tank Construction: Not reported
Tank Tightness Test: Not reported
Tank Corrosion Protection: Not reported
Tank Manifold: Not reported
Tank Release Detection: Not reported
Tank SFC Type: Not reported
Pipe Material: Not reported
Pipe Construction: Not reported
Pipe Primary Release Detection: Not reported
Pipe Second Release Detection: Not reported
Pipe Corrosion Protection: Not reported
Pipe Pumping System: Not reported
Responsible Unit: NORTHWEST
Dispencer/Pump SFC Type: Not reported

Tank Name: 2-AUTOMOTIVE
Tag Number: Not reported
Tank Status: Removed
Tank Status Date: 08/06/1996
Tank Install Date: 00/31/1964
Tank Closure Date: Not reported
Capacity Range: Not reported
Tank Permit Expiration Date: Not reported
Tank Upgrade Date: Not reported
Tank Spill Prevention: Not reported
Tank Overfill Prevention: Not reported

FAIRVIEW WAREHOUSE 070299 (Continued) **U001126155**

Tank Material:	Not reported
Tank Construction:	Not reported
Tank Tightness Test:	Not reported
Tank Corrosion Protection:	Not reported
Tank Manifold:	Not reported
Tank Release Detection:	Not reported
Tank SFC Type:	Not reported
Pipe Material:	Not reported
Pipe Construction:	Not reported
Pipe Primary Release Detection:	Not reported
Pipe Second Release Detection:	Not reported
Pipe Corrosion Protection:	Not reported
Pipe Pumping System:	Not reported
Responsible Unit:	NORTHWEST
Dispencer/Pump SFC Type:	Not reported

Tank Name:	3-UNKNOWN
Tag Number:	Not reported
Tank Status:	Removed
Tank Status Date:	08/06/1996
Tank Install Date:	00/31/1964
Tank Closure Date:	Not reported
Capacity Range:	111 TO 1,100 Gallons
Tank Permit Expiration Date:	Not reported
Tank Upgrade Date:	Not reported
Tank Spill Prevention:	Not reported
Tank Overfill Prevention:	Not reported
Tank Material:	Not reported
Tank Construction:	Not reported
Tank Tightness Test:	Not reported
Tank Corrosion Protection:	Not reported
Tank Manifold:	Not reported
Tank Release Detection:	Not reported
Tank SFC Type:	Not reported
Pipe Material:	Not reported
Pipe Construction:	Not reported
Pipe Primary Release Detection:	Not reported
Pipe Second Release Detection:	Not reported
Pipe Corrosion Protection:	Not reported
Pipe Pumping System:	Not reported
Responsible Unit:	NORTHWEST
Dispencer/Pump SFC Type:	Not reported

Tank Name:	4-UNKNOWN
Tag Number:	Not reported
Tank Status:	Removed
Tank Status Date:	08/06/1996
Tank Install Date:	00/31/1964
Tank Closure Date:	Not reported
Capacity Range:	111 TO 1,100 Gallons
Tank Permit Expiration Date:	Not reported
Tank Upgrade Date:	Not reported
Tank Spill Prevention:	Not reported
Tank Overfill Prevention:	Not reported
Tank Material:	Not reported

FAIRVIEW WAREHOUSE 070299 (Continued) **U001126155**

Tank Construction:	Not reported
Tank Tightness Test:	Not reported
Tank Corrosion Protection:	Not reported
Tank Manifold:	Not reported
Tank Release Detection:	Not reported
Tank SFC Type:	Not reported
Pipe Material:	Not reported
Pipe Construction:	Not reported
Pipe Primary Release Detection:	Not reported
Pipe Second Release Detection:	Not reported
Pipe Corrosion Protection:	Not reported
Pipe Pumping System:	Not reported
Responsible Unit:	NORTHWEST
Dispencer/Pump SFC Type:	Not reported

ALLSITES:

Facility Name:	FAIRVIEW WAREHOUSE 070299
Facility Id:	59628945

Interaction:	53815
Interaction 1:	I
Interaction 2:	UST
Ecology Program:	TOXICS
Program Data:	UST
Facility Alt.:	Not reported
Program ID:	10000
Date Interaction:	2000-03-20 00:00:00
Date Interaction 3:	Underground Storage Tank
Latitude:	47.626222026000001
Longitude:	-122.333753728

Interaction:	53814
Interaction 1:	I
Interaction 2:	LUST
Ecology Program:	TOXICS
Program Data:	ISIS
Facility Alt.:	Not reported
Program ID:	10000
Date Interaction:	1990-02-08 00:00:00
Date Interaction 3:	LUST Facility
Latitude:	47.626222026000001
Longitude:	-122.333753728

CSCSL NFA:

Facility/Site Id:	59628945
CS Id:	9846
NFA Date:	10/03/2011
Rank:	Not reported
VCP:	No
Latitude:	47.626227
Longitude:	-122.333769

BB226 **NANOSTRING TECHNOLOGIES** **WA ALLSITES** **S109556268**
ESE **530 FAIRVIEW AVE N STE 2000** **WA MANIFEST** **N/A**
1/4-1/2 **SEATTLE, WA 98109**
0.281 mi.
1485 ft. **Site 1 of 2 in cluster BB**

Relative:
Higher

Actual:
69 ft.

ALLSITES:

Facility Name:	NANOSTRING TECHNOLOGIES
Facility Id:	99997014
Interaction:	77126
Interaction 1:	I
Interaction 2:	HWG
Ecology Program:	HAZWASTE
Program Data:	TURBOWASTE
Facility Alt.:	NANOSTRING TECHNOLOGIES
Program ID:	WAH000034654
Date Interaction:	2009-04-14 00:00:00
Date Interaction 3:	Hazardous Waste Generator
Latitude:	47.623604382000003
Longitude:	-122.334335102

Facility Name:	NOVO NORDISK RESEARCH CENTER SEATTLE
Facility Id:	4167
Interaction:	118661
Interaction 1:	A
Interaction 2:	HWG
Ecology Program:	HAZWASTE
Program Data:	TURBOWASTE
Facility Alt.:	Novo Nordisk Research Center Seattle
Program ID:	WAH000051032
Date Interaction:	2016-06-20 00:00:00
Date Interaction 3:	Hazardous Waste Generator
Latitude:	47.623754263999999
Longitude:	-122.334277218

WA MANIFEST:

Facility Site ID Number:	99997014
EPA ID:	WAH000034654
NAICS:	334516
SWC Desc:	Not reported
FWC Desc:	Not reported
Form Comm:	Not reported
Data Year:	2010
Permit by Rule:	False
Treatment by Generator:	False
Mixed radioactive waste:	False
Importer of hazardous waste:	False
Immediate recycler:	False
Treatment/Storage/Disposal/Recycling Facility:	False
Generator of dangerous fuel waste:	False
Generator marketing to burner:	False
Other marketers (i.e., blender, distributor, etc.):	False
Utility boiler burner:	False
Industry boiler burner:	False
Industrial Furnace:	False

NANOSTRING TECHNOLOGIES (Continued) **S109556268**

Smelter defferal:	False
Universal waste - batteries - generate:	False
Universal waste - thermostats - generate:	False
Universal waste - mercury - generate:	False
Universal waste - lamps - generate:	False
Universal waste - batteries - accumulate:	False
Universal waste - thermostats - accumulate:	False
Universal waste - mercury - accumulate:	False
Universal waste - lamps - accumulate:	False
Destination Facility for Universal Waste:	False
Off-specification used oil burner - utility boiler:	False
Off-specification used oil burner - industrial boiler:	False
Off-specification used oil burner - industrial furnace:	False
Tax Reg #:	602317834
Business Type:	RESEARCH
Mail Name:	NanoString Technologies Inc
Mail addr line1:	530 Fairview Ave N Ste 2000
Mail city,st,zip:	Seattle, WA 98109
Mail country:	UNITED STATES
Legal org name:	NanoString Technologies Inc
Legal org type:	Private
Legal addr line1:	530 Fairview Ave N Ste 2000
Legal city,st,zip:	Seattle, WA 98109
Legal country:	UNITED STATES
Legal phone nbr:	(206)378-6266
Legal effective date:	06/27/2003
Land org name:	BMR - 530 Fairview Ave N
Land org type:	Private
Land person name:	Not reported
Land addr line1:	PO Box 511287
Land city,st,zip:	Los Angeles, CA 90051-7842
Land country:	UNITED STATES
Land phone nbr:	(206)281-8700
Operator org name:	NanoString Technologies Inc
Operator org type:	Private
Operator addr line1:	530 Fairview Ave N Ste 2000
Operator city,st,zip:	Seattle, WA 98109
Operator country:	UNITED STATES
Operator phone nbr:	(206)378-6266
Operator effective date:	01/01/2009
Site contact name:	Susie Van Den Ameele
Site contact addr line1:	530 fairview Ave N Ste 2000
Site Contact City/State/ Zip:	Seattle, WA 98109
Site Contact Country:	UNITED STATES
Site Contact Phone #:	(206)378-6269
Site Contact EMail:	susie@nanostring.com
Form Contact NAME:	Tammy Grogan
Form Contact ADDR LINE1:	530 Fairview Ave N Ste 2000
Form Contact City,ST,Zip:	Seattle, WA 98109
Form Contact Country:	UNITED STATES
Form Contact Phone #:	(206)378-6279
Form Contact EMail:	tammy@nanostring.com
Gen Status CD:	SQG
Monthly Generation:	False
Batch Generation:	True
One Time Generation:	False
Transport Own Waste:	False

NANOSTRING TECHNOLOGIES (Continued) **S109556268**

Tranports Other Waste:	False
Recycler Onsite:	False
Transfer Facility:	False
Other Exemption:	Not reported
UW Battery Gen:	False
Used Oil Transporter:	False
Used Oil Transfer Facility:	False
Used Oil Processor:	False
Used Oil Refiner:	False
Used Oil Fuel Marketer Directs Shipments:	False
Used Oil Fuel Marketer Meets Specs:	False

Facility Site ID Number:	99997014
EPA ID:	WAH000034654
NAICS:	334516
SWC Desc:	WT02
FWC Desc:	D001 D002
Form Comm:	Not reported
Data Year:	2009
Permit by Rule:	False
Treatment by Generator:	False
Mixed radioactive waste:	False
Importer of hazardous waste:	False
Immediate recycler:	False
Treatment/Storage/Disposal/Recycling Facility:	False
Generator of dangerous fuel waste:	False
Generator marketing to burner:	False
Other marketers (i.e., blender, distributor, etc.):	False
Utility boiler burner:	False
Industry boiler burner:	False
Industrial Furnace:	False
Smelter defferal:	False
Universal waste - batteries - generate:	False
Universal waste - thermostats - generate:	False
Universal waste - mercury - generate:	False
Universal waste - lamps - generate:	False
Universal waste - batteries - accumulate:	False
Universal waste - thermostats - accumulate:	False
Universal waste - mercury - accumulate:	False
Universal waste - lamps - accumulate:	False
Destination Facility for Universal Waste:	False
Off-specification used oil burner - utility boiler:	False
Off-specification used oil burner - industrial boiler:	False
Off-specification used oil burner - industrial furnace:	False
Tax Reg #:	602317834
Business Type:	RESEARCH
Mail Name:	NanoString Technologies Inc
Mail addr line1:	530 Fairview Ave N Ste 2000
Mail city,st,zip:	Seattle, WA 98109
Mail country:	UNITED STATES
Legal org name:	NanoString Technologies Inc
Legal org type:	Private
Legal addr line1:	530 Fairview Ave N Ste 2000
Legal city,st,zip:	Seattle, WA 98109
Legal country:	UNITED STATES
Legal phone nbr:	(206)378-6266

NANOSTRING TECHNOLOGIES (Continued) **S109556268**

Legal effective date:	06/27/2003
Land org name:	BMR - 530 Fairview Ave N
Land org type:	Private
Land person name:	Not reported
Land addr line1:	PO Box 511287
Land city,st,zip:	Los Angeles, CA 90051-7842
Land country:	UNITED STATES
Land phone nbr:	(206)281-8700
Operator org name:	NanoString Technologies Inc
Operator org type:	Private
Operator addr line1:	530 Fairview Ave N Ste 2000
Operator city,st,zip:	Seattle, WA 98109
Operator country:	UNITED STATES
Operator phone nbr:	(206)378-6266
Operator effective date:	01/01/2009
Site contact name:	Susie Van Den Ameele
Site contact addr line1:	530 fairview Ave N Ste 2000
Site Contact City/State/ Zip:	Seattle, WA 98109
Site Contact Country:	UNITED STATES
Site Contact Phone #:	(206)378-6269
Site Contact EMail:	susie@nanostring.com
Form Contact NAME:	Tammy Grogan
Form Contact ADDR LINE1:	530 Fairview Ave N Ste 2000
Form Contact City,ST,Zip:	Seattle, WA 98109
Form Contact Country:	UNITED STATES
Form Contact Phone #:	(206)378-6279
Form Contact EMail:	tammy@nanostring.com
Gen Status CD:	SQG
Monthly Generation:	False
Batch Generation:	True
One Time Generation:	False
Transport Own Waste:	False
Tranports Other Waste:	False
Recycler Onsite:	False
Transfer Facility:	False
Other Exemption:	Not reported
UW Battery Gen:	False
Used Oil Transporter:	False
Used Oil Transfer Facility:	False
Used Oil Processor:	False
Used Oil Refiner:	False
Used Oil Fuel Marketer Directs Shipments:	False
Used Oil Fuel Marketer Meets Specs:	False

BC227 **SEATTLE CENTER N PARKING GARAGE** **WA UST U004069133**
SW **516 HARRISON ST** **WA ALLSITES N/A**
1/4-1/2 **SEATTLE, WA 98109**
0.282 mi.
1487 ft. **Site 1 of 2 in cluster BC**

Relative:
Higher

Actual:
102 ft.

UST:

Facility ID:	6571811
Site Id:	619325
UBI:	Not reported
Phone Number:	Not reported
Decimal Latitude:	47.622097
Decimal Longitude:	-122.347083

SEATTLE CENTER N PARKING GARAGE (Continued) **U004069133**

Tank Name:	1
Tag Number:	Not reported
Tank Status:	Removed
Tank Status Date:	01/30/2007
Tank Install Date:	Not reported
Tank Closure Date:	01/30/2007
Capacity Range:	1,101 to 2,000 Gallons
Tank Permit Expiration Date:	Not reported
Tank Upgrade Date:	Not reported
Tank Spill Prevention:	Not reported
Tank Overfill Prevention:	Not reported
Tank Material:	Not reported
Tank Construction:	Not reported
Tank Tightness Test:	Not reported
Tank Corrosion Protection:	Not reported
Tank Manifold:	Not reported
Tank Release Detection:	Not reported
Tank SFC Type:	Not reported
Pipe Material:	Not reported
Pipe Construction:	Not reported
Pipe Primary Release Detection:	Not reported
Pipe Second Release Detection:	Not reported
Pipe Corrosion Protection:	Not reported
Pipe Pumping System:	Not reported
Responsible Unit:	NORTHWEST
Dispencer/Pump SFC Type:	Not reported

Tank Name:	2
Tag Number:	Not reported
Tank Status:	Removed
Tank Status Date:	01/30/2007
Tank Install Date:	Not reported
Tank Closure Date:	01/30/2007
Capacity Range:	1,101 to 2,000 Gallons
Tank Permit Expiration Date:	Not reported
Tank Upgrade Date:	Not reported
Tank Spill Prevention:	Not reported
Tank Overfill Prevention:	Not reported
Tank Material:	Not reported
Tank Construction:	Not reported
Tank Tightness Test:	Not reported
Tank Corrosion Protection:	Not reported
Tank Manifold:	Not reported
Tank Release Detection:	Not reported
Tank SFC Type:	Not reported
Pipe Material:	Not reported
Pipe Construction:	Not reported
Pipe Primary Release Detection:	Not reported
Pipe Second Release Detection:	Not reported
Pipe Corrosion Protection:	Not reported
Pipe Pumping System:	Not reported
Responsible Unit:	NORTHWEST
Dispencer/Pump SFC Type:	Not reported

Tank Name:	3

SEATTLE CENTER N PARKING GARAGE (Continued) **U004069133**

Tag Number:	Not reported
Tank Status:	Removed
Tank Status Date:	01/30/2007
Tank Install Date:	Not reported
Tank Closure Date:	01/30/2007
Capacity Range:	1,101 to 2,000 Gallons
Tank Permit Expiration Date:	Not reported
Tank Upgrade Date:	Not reported
Tank Spill Prevention:	Not reported
Tank Overfill Prevention:	Not reported
Tank Material:	Not reported
Tank Construction:	Not reported
Tank Tightness Test:	Not reported
Tank Corrosion Protection:	Not reported
Tank Manifold:	Not reported
Tank Release Detection:	Not reported
Tank SFC Type:	Not reported
Pipe Material:	Not reported
Pipe Construction:	Not reported
Pipe Primary Release Detection:	Not reported
Pipe Second Release Detection:	Not reported
Pipe Corrosion Protection:	Not reported
Pipe Pumping System:	Not reported
Responsible Unit:	NORTHWEST
Dispencer/Pump SFC Type:	Not reported

Tank Name:	4
Tag Number:	Not reported
Tank Status:	Removed
Tank Status Date:	01/30/2007
Tank Install Date:	Not reported
Tank Closure Date:	01/30/2007
Capacity Range:	111 TO 1,100 Gallons
Tank Permit Expiration Date:	Not reported
Tank Upgrade Date:	Not reported
Tank Spill Prevention:	Not reported
Tank Overfill Prevention:	Not reported
Tank Material:	Not reported
Tank Construction:	Not reported
Tank Tightness Test:	Not reported
Tank Corrosion Protection:	Not reported
Tank Manifold:	Not reported
Tank Release Detection:	Not reported
Tank SFC Type:	Not reported
Pipe Material:	Not reported
Pipe Construction:	Not reported
Pipe Primary Release Detection:	Not reported
Pipe Second Release Detection:	Not reported
Pipe Corrosion Protection:	Not reported
Pipe Pumping System:	Not reported
Responsible Unit:	NORTHWEST
Dispencer/Pump SFC Type:	Not reported

ALLSITES:

Facility Name:	SEATTLE CENTER N PARKING GARAGE
Facility Id:	6571811

SEATTLE CENTER N PARKING GARAGE (Continued) **U004069133**

Interaction:	19148
Interaction 1:	I
Interaction 2:	UST
Ecology Program:	TOXICS
Program Data:	UST
Facility Alt.:	Not reported
Program ID:	619325
Date Interaction:	2007-01-30 00:00:00
Date Interaction 3:	Underground Storage Tank
Latitude:	47.622091384000001
Longitude:	-122.3470681

BD228 **BIO RAD LABORATORIES SEATTLE** **WA ALLSITES** **1000223808**
SE **1000 THOMAS ST** **WA MANIFEST** **N/A**
1/4-1/2 **SEATTLE, WA 98109**
0.287 mi.
1515 ft. **Site 1 of 3 in cluster BD**

Relative:
Higher

Actual:
74 ft.

ALLSITES:

Facility Name:	BIO RAD LABORATORIES SEATTLE
Facility Id:	8452133

Interaction:	22730
Interaction 1:	I
Interaction 2:	HWP
Ecology Program:	HAZWASTE
Program Data:	HWPPRT
Facility Alt.:	Not reported
Program ID:	WAD980987192
Date Interaction:	1993-01-01 00:00:00
Date Interaction 3:	Hazardous Waste Planner
Latitude:	47.621114382999998
Longitude:	-122.337105102

Interaction:	22731
Interaction 1:	A
Interaction 2:	HWG
Ecology Program:	HAZWASTE
Program Data:	TURBOWASTE
Facility Alt.:	Bio Rad Laboratories Seattle
Program ID:	WAD980987192
Date Interaction:	1997-06-19 00:00:00
Date Interaction 3:	Hazardous Waste Generator
Latitude:	47.621114382999998
Longitude:	-122.337105102

WA MANIFEST:

Facility Site ID Number:	8452133
EPA ID:	WAD980987192
NAICS:	325413
SWC Desc:	Not reported
FWC Desc:	Not reported
Form Comm:	Sorry, I accidentally checked "Revised" in Reason for Submittal. There are no changes, this is just part of the 2009 Annual Report.

BIO RAD LABORATORIES SEATTLE (Continued) **1000223808**

Data Year:	2009
Permit by Rule:	False
Treatment by Generator:	True
Mixed radioactive waste:	False
Importer of hazardous waste:	False
Immediate recycler:	False
Treatment/Storage/Disposal/Recycling Facility:	False
Generator of dangerous fuel waste:	False
Generator marketing to burner:	False
Other marketers (i.e., blender, distributor, etc.):	False
Utility boiler burner:	False
Industry boiler burner:	False
Industrial Furnace:	False
Smelter defferal:	False
Universal waste - batteries - generate:	False
Universal waste - thermostats - generate:	False
Universal waste - mercury - generate:	False
Universal waste - lamps - generate:	False
Universal waste - batteries - accumulate:	False
Universal waste - thermostats - accumulate:	False
Universal waste - mercury - accumulate:	False
Universal waste - lamps - accumulate:	False
Destination Facility for Universal Waste:	False
Off-specification used oil burner - utility boiler:	False
Off-specification used oil burner - industrial boiler:	False
Off-specification used oil burner - industrial furnace:	False
Tax Reg #:	600221188
Business Type:	Not reported
Mail Name:	Bio Rad Laboratories
Mail addr line1:	6565 185TH AVE NE
Mail city,st,zip:	REDMOND, WA 98052-5039
Mail country:	UNITED STATES
Legal org name:	Bio Rad Laboratories
Legal org type:	Private
Legal addr line1:	1000 Alfred Nobel Dr
Legal city,st,zip:	HERCULES, CA 94547
Legal country:	UNITED STATES
Legal phone nbr:	(510)724-7000
Legal effective date:	03/02/2001
Land org name:	Bio Rad Laboratories
Land org type:	Private
Land person name:	Not reported
Land addr line1:	6565 185th Ave NE
Land city,st,zip:	REDMOND, WA 98052-5039
Land country:	UNITED STATES
Land phone nbr:	(425)498-1681
Operator org name:	Bio-Rad Laboratories
Operator org type:	Private
Operator addr line1:	6565 185TH AVE NE
Operator city,st,zip:	REDMOND, WA 98052-5039
Operator country:	UNITED STATES
Operator phone nbr:	(425)881-8300
Operator effective date:	08/04/1987
Site contact name:	Jo Schneider
Site contact addr line1:	6565 185TH AVE NE
Site Contact City/State/ Zip:	REDMOND, WA 98052-5039
Site Contact Country:	UNITED STATES

BIO RAD LABORATORIES SEATTLE (Continued) **1000223808**

Site Contact Phone #:	425498-1681
Site Contact EMail:	jo_schneider@bio-rad.com
Form Contact NAME:	Christopher Harner
Form Contact ADDR LINE1:	6565 185TH AVE NE
Form Contact City,ST,Zip:	REDMOND, WA 98052-5039
Form Contact Country:	UNITED STATES
Form Contact Phone #:	425498-1680
Form Contact EMail:	christopher_harner@bio-rad.com
Gen Status CD:	MQG
Monthly Generation:	False
Batch Generation:	True
One Time Generation:	False
Transport Own Waste:	False
Tranports Other Waste:	False
Recycler Onsite:	False
Transfer Facility:	False
Other Exemption:	Not reported
UW Battery Gen:	False
Used Oil Transporter:	False
Used Oil Transfer Facility:	False
Used Oil Processor:	False
Used Oil Refiner:	False
Used Oil Fuel Marketer Directs Shipments:	False
Used Oil Fuel Marketer Meets Specs:	False

Waste Streams Generated:

Facility ID:	8452133
Data Year:	2008
Description:	treatment of formalin (formaldehyde) waste
Mix:	False
Reported Qty:	2 GAL
Kilo Qty:	8.252336196532184
Density No:	1.0900000000000001
Density Qty:	SPG

Facility ID:	8452133
Data Year:	2008
Description:	state-only laboratory EHW
Mix:	False
Reported Qty:	0.0015 K
Kilo Qty:	0.0015
Density No:	0
Density Qty:	Not reported

Facility ID:	8452133
Data Year:	2008
Description:	0.01% thimerosal wasatewater cleanup wastes
Mix:	False
Reported Qty:	2.71 LB
Kilo Qty:	1.2292560211432035
Density No:	0
Density Qty:	Not reported

Facility ID:	8452133
Data Year:	2008
Description:	waste flammable corrosive solids
Mix:	False

BIO RAD LABORATORIES SEATTLE (Continued) **1000223808**

Reported Qty: 4.7000000000000002E- K
Kilo Qty: 4.7000000000000002E-3
Density No: 0
Density Qty: Not reported

Facility ID: 8452133
Data Year: 2008
Description: waste ignitable solid
Mix: False
Reported Qty: 5.0000000000000001E- K
Kilo Qty: 5.0000000000000001E-3
Density No: 0
Density Qty: Not reported

Facility ID: 8452133
Data Year: 2008
Description: waste flammable liquids
Mix: False
Reported Qty: 1.51 GAL
Kilo Qty: 4.5728541859682927
Density No: 0.80000000000000004
Density Qty: SPG

Facility ID: 8452133
Data Year: 2008
Description: neutralization of 1N acidic process waste
Mix: False
Reported Qty: 28.800000000000001 GAL
Kilo Qty: 109.02168920189307
Density No: 1
Density Qty: SPG

Facility ID: 8452133
Data Year: 2008
Description: state only toxic solids
Mix: False
Reported Qty: 0.40500000000000003 K
Kilo Qty: 0.40500000000000003
Density No: 0
Density Qty: Not reported

Facility ID: 8452133
Data Year: 2008
Description: state-only toxic liquid wastes
Mix: False
Reported Qty: 1.1000000000000001E- GAL
Kilo Qty: 4.1640228514611939E-3
Density No: 1
Density Qty: SPG

Facility ID: 8452133
Data Year: 2008
Description: state-only solid corrosive
Mix: False
Reported Qty: 0.46400000000000002 K
Kilo Qty: 0.46400000000000002
Density No: 0

BIO RAD LABORATORIES SEATTLE (Continued) **1000223808**

Density Qty:	Not reported
Facility ID:	8452133
Data Year:	2008
Description:	waste corrosive liquids
Mix:	False
Reported Qty:	3.1899999999999999 GAL
Kilo Qty:	12.437936257314584
Density No:	1.03
Density Qty:	SPG
Facility ID:	8452133
Data Year:	2008
Description:	discarded sodium borohydride chemical
Mix:	False
Reported Qty:	4.9000000000000002E- K
Kilo Qty:	4.9000000000000002E-2
Density No:	0
Density Qty:	Not reported
Facility ID:	8452133
Data Year:	2008
Description:	thimerosal waste water (~50 ppm organo-mercury by M.W.)
Mix:	False
Reported Qty:	195 GAL
Kilo Qty:	778.37761338809514
Density No:	8.8000000000000007
Density Qty:	PPG
Facility ID:	8452133
Data Year:	2009
Description:	discarded stopping solution
Mix:	False
Reported Qty:	39 LB
Kilo Qty:	17.690400304274885
Density No:	0
Density Qty:	Not reported
Facility ID:	8452133
Data Year:	2009
Description:	waste nitric acid
Mix:	False
Reported Qty:	0.52829999999999999 GAL
Kilo Qty:	2.8198119219290882
Density No:	1.4099999999999999
Density Qty:	SPG
Facility ID:	8452133
Data Year:	2009
Description:	waste ignitable corrosive liquids
Mix:	False
Reported Qty:	3.1699999999999999E- GAL
Kilo Qty:	0.11999956762847257
Density No:	1
Density Qty:	SPG
Facility ID:	8452133

BIO RAD LABORATORIES SEATTLE (Continued) **1000223808**

Data Year: 2009
Description: spent printer ink with MEK
Mix: False
Reported Qty: 1.585 GAL
Kilo Qty: 4.7999827051389028
Density No: 0.80000000000000004
Density Qty: SPG

Facility ID: 8452133
Data Year: 2009
Description: waste flammable corrosive solids
Mix: False
Reported Qty: 4.4999999999999998E- K
Kilo Qty: 4.4999999999999998E-2
Density No: 0
Density Qty: Not reported

Facility ID: 8452133
Data Year: 2009
Description: waste ignitable solid
Mix: False
Reported Qty: 0.002 K
Kilo Qty: 0.002
Density No: 0
Density Qty: Not reported

Facility ID: 8452133
Data Year: 2009
Description: neutralization of 1N acidic process waste
Mix: False
Reported Qty: 20.420000000000002 GAL
Kilo Qty: 77.299406024397797
Density No: 1
Density Qty: SPG

Shipments Sent:
Facility ID: 8452133
Data Year: 2008
Shipment sent data: 9/30/2008
Reported Qty: 0.0015 K
Kilo Qty: 0.0015

Facility ID: 8452133
Data Year: 2008
Shipment sent data: 8/30/2008
Reported Qty: 2.71 LB
Kilo Qty: 1.2292560211432

Facility ID: 8452133
Data Year: 2008
Shipment sent data: 9/30/2008
Reported Qty: 0.0047 K
Kilo Qty: 0.0047

Facility ID: 8452133
Data Year: 2008
Shipment sent data: 9/30/2008

BIO RAD LABORATORIES SEATTLE (Continued) **1000223808**

Reported Qty: 0.005 K
Kilo Qty: 0.005

Facility ID: 8452133
Data Year: 2008
Shipment sent data: 8/30/2008
Reported Qty: 1.51 GAL
Kilo Qty: 4.57285418596829

Facility ID: 8452133
Data Year: 2008
Shipment sent data: 9/30/2008
Reported Qty: 0.0011 GAL
Kilo Qty: 4.16402285146119E-03

Facility ID: 8452133
Data Year: 2008
Shipment sent data: 9/30/2008
Reported Qty: 0.405 K
Kilo Qty: 0.405

Facility ID: 8452133
Data Year: 2008
Shipment sent data: 9/30/2008
Reported Qty: 0.464 K
Kilo Qty: 0.464

Facility ID: 8452133
Data Year: 2008
Shipment sent data: 9/30/2008
Reported Qty: 3.19 GAL
Kilo Qty: 12.4379362573146

Facility ID: 8452133
Data Year: 2008
Shipment sent data: 9/30/2008
Reported Qty: 0.049 K
Kilo Qty: 0.049

Waste Stream Comments:
Facility ID: 8452133
Data Year: 2006
Comments: "Per the instructions on p. 46 of 2006 Forms, Instructions and Guidance, we were able to estimate the quantity of the waste contents of the lab packs, excluding containers. The total amount shipped as it appeared on the manifests inclusive of packaging was 297 lbs (13 to AZD009015389 and 284 to CAD009452657)."

Facility ID: 8452133
Data Year: 2006
Comments: "Per the instructions on p. 46 of 2006 Forms, Instructions and Guidance, we were able to estimate the quanitity of the waste contents of the lab packs, excluding containers. The total amount shipped as it appeared on the manifests inclusive of packaging was 3 lbs. The quantity sent was rounded up from 0.01 lbs. on manifest 23437567."

Facility ID: 8452133

BIO RAD LABORATORIES SEATTLE (Continued) **1000223808**

Data Year: 2007
Comments: 3/13/07 - cobalt chloride hexahydrate - 25 g 12/13/07 - citric acid - 500 g calcium chloride dihydrate - 375 g dithiothreitol - 50 g guanidine HCl - 20,000 g = 550 g = 20,400 g

Facility ID: 8452133
Data Year: 2007
Comments: 12/13/07 - sodium azide solid - 500 g

Facility ID: 8452133
Data Year: 2007
Comments: 3/13/07 - sodium borohydride - 50 g 6/15/07 - sodium borohydride - 25 g

Facility ID: 8452133
Data Year: 2007
Comments: Neutralized 56 liters = 14.79 gallons

Facility ID: 8452133
Data Year: 2007
Comments: 3/13/07 - 1N sulfuric acid - 10560 ml 6/15/07 - sodium hydroxide 50% - 125 ml 12/13/07 - Wescodyne (iodiine) solution - 4000 ml 0.1N sulfuric acid - 4125 ml 1N sulfuric acid - 17160 ml sulfuric acid solution - 2150 ml 50% NaOH - 375 ml 0.1 N sulfuric acid - 440 ml = 6150 ml = 1.63 gallons = 15060 ml = 3.98 gallons = 17725 ml = 4.68 gallons

Facility ID: 8452133
Data Year: 2007
Comments: 3/13/07 - mercury thermometer - 3 grams Hg

Facility ID: 8452133
Data Year: 2007
Comments: 3/13/07 - 2-mercaptoethanol - 100 ml 6/15/07 - 2-mercaptoethanol - 100 ml 12/13/07 - 10% formalin solution - 1500 ml 25% glutaraldehyde - 1 ml = 0.026 gallons Cidecon (o-phenylphenol 9%...) - 4000 ml NEM - 2.5 ml 2amino-2methyl-1propanol (AMP buffer) - 100 ml = 103.5 ml = 0.027 gallons NEM - 25 ml = 5625 ml = 1.49 gallons

Facility ID: 8452133
Data Year: 2007
Comments: 12/13/07 - flammable ink- MEK - 5250 ml = 1.39 gallons

Facility ID: 8452133
Data Year: 2007
Comments: 12/13/07 - sodium azide, 10% - 4000 ml = 1.05 gallons

Facility ID: 8452133
Data Year: 2007
Comments: 3/13/07 - mercury thermometer - 3 grams Hg

Facility ID: 8452133
Data Year: 2007
Comments: 3/13/07 - potassium hydroxide - 1 lb. 12/13/07 - TCEP - 10 g TCEP - 2 lbs. zinc chloride - 250 g = 3 lbs. aluminum chloride - 100 g = 360 g = 0.79 lbs

Facility ID: 8452133

BIO RAD LABORATORIES SEATTLE (Continued) **1000223808**

Data Year: 2007
Comments: 3/13/07 - spent acetone - 4000 ml = 1.05 gallons

Facility ID: 8452133
Data Year: 2007
Comments: 12/13/07 - sodium azide, 10% - 4000 ml = 1.05 gallons

Facility ID: 8452133
Data Year: 2007
Comments: 12/13/07 - sodium azide solid - 500 g

Facility ID: 8452133
Data Year: 2007
Comments: Neutralized 56 liters = 14.79 gallons

Facility ID: 8452133
Data Year: 2007
Comments: 3/13/07 - spent acetone - 4000 ml = 1.05 gallons

Facility ID: 8452133
Data Year: 2007
Comments: 3/13/07 - sodium borohydride - 50 g 6/15/07 - sodium borohydride - 25 g

Facility ID: 8452133
Data Year: 2007
Comments: 12/13/07 - flammable ink- MEK - 5250 ml = 1.39 gallons

Facility Site ID Number: 8452133
EPA ID: WAD980987192
NAICS: 325413
SWC Desc: Not reported
FWC Desc: Not reported
Form Comm: No dangerous waste activity since November 2010. Rachel Best of Ecology led a closure inspection on 1/26/2012.
Data Year: 2011
Permit by Rule: False
Treatment by Generator: False
Mixed radioactive waste: False
Importer of hazardous waste: False
Immediate recycler: False
Treatment/Storage/Disposal/Recycling Facility: False
Generator of dangerous fuel waste: False
Generator marketing to burner: False
Other marketers (i.e., blender, distributor, etc.): False
Utility boiler burner: False
Industry boiler burner: False
Industrial Furnace: False
Smelter defferal: False
Universal waste - batteries - generate: False
Universal waste - thermostats - generate: False
Universal waste - mercury - generate: False
Universal waste - lamps - generate: False
Universal waste - batteries - accumulate: False
Universal waste - thermostats - accumulate: False
Universal waste - mercury - accumulate: False

BIO RAD LABORATORIES SEATTLE (Continued) **1000223808**

Universal waste - lamps - accumulate:	False
Destination Facility for Universal Waste:	False
Off-specification used oil burner - utility boiler:	False
Off-specification used oil burner - industrial boiler:	False
Off-specification used oil burner - industrial furnace:	False
Tax Reg #:	600221188
Business Type:	Not reported
Mail Name:	Bio Rad Laboratories
Mail addr line1:	6565 185TH AVE NE
Mail city,st,zip:	REDMOND, WA 98052-5039
Mail country:	UNITED STATES
Legal org name:	Bio Rad Laboratories
Legal org type:	Private
Legal addr line1:	1000 Alfred Nobel Dr
Legal city,st,zip:	HERCULES, CA 94547
Legal country:	UNITED STATES
Legal phone nbr:	(510)724-7000
Legal effective date:	03/02/2001
Land org name:	Bio Rad Laboratories
Land org type:	Private
Land person name:	Not reported
Land addr line1:	1000 Alfred Nobel Dr
Land city,st,zip:	HERCULES, WA 94547
Land country:	UNITED STATES
Land phone nbr:	(510)724-7000
Operator org name:	Bio-Rad Laboratories
Operator org type:	Private
Operator addr line1:	6565 185TH AVE NE
Operator city,st,zip:	REDMOND, WA 98052-5039
Operator country:	UNITED STATES
Operator phone nbr:	(425)881-8300
Operator effective date:	08/04/1987
Site contact name:	Jo Schneider
Site contact addr line1:	6565 185TH AVE NE
Site Contact City/State/ Zip:	REDMOND, WA 98052-5039
Site Contact Country:	UNITED STATES
Site Contact Phone #:	(425)498-1681
Site Contact EMail:	jo_schneider@bio-rad.com
Form Contact NAME:	Christopher Harner
Form Contact ADDR LINE1:	6565 185TH AVE NE
Form Contact City,ST,Zip:	REDMOND, WA 98052-5039
Form Contact Country:	UNITED STATES
Form Contact Phone #:	(425)498-1680
Form Contact EMail:	christopher_harner@bio-rad.com
Gen Status CD:	XQG
Monthly Generation:	False
Batch Generation:	False
One Time Generation:	False
Transport Own Waste:	False
Tranports Other Waste:	False
Recycler Onsite:	False
Transfer Facility:	False
Other Exemption:	Not reported
UW Battery Gen:	False
Used Oil Transporter:	False
Used Oil Transfer Facility:	False
Used Oil Processor:	False

BIO RAD LABORATORIES SEATTLE (Continued) **1000223808**

Used Oil Refiner: False
Used Oil Fuel Marketer Directs Shipments: False
Used Oil Fuel Marketer Meets Specs: False

Waste Streams Generated:

Facility ID: 8452133
Data Year: 2008
Description: treatment of formalin (formaldehyde) waste
Mix: False
Reported Qty: 2 GAL
Kilo Qty: 8.252336196532184
Density No: 1.0900000000000001
Density Qty: SPG

Facility ID: 8452133
Data Year: 2008
Description: state-only laboratory EHW
Mix: False
Reported Qty: 0.0015 K
Kilo Qty: 0.0015
Density No: 0
Density Qty: Not reported

Facility ID: 8452133
Data Year: 2008
Description: 0.01% thimerosal wasatewater cleanup wastes
Mix: False
Reported Qty: 2.71 LB
Kilo Qty: 1.2292560211432035
Density No: 0
Density Qty: Not reported

Facility ID: 8452133
Data Year: 2008
Description: waste flammable corrosive solids
Mix: False
Reported Qty: 4.7000000000000002E- K
Kilo Qty: 4.7000000000000002E-3
Density No: 0
Density Qty: Not reported

Facility ID: 8452133
Data Year: 2008
Description: waste ignitable solid
Mix: False
Reported Qty: 5.0000000000000001E- K
Kilo Qty: 5.0000000000000001E-3
Density No: 0
Density Qty: Not reported

Facility ID: 8452133
Data Year: 2008
Description: waste flammable liquids
Mix: False
Reported Qty: 1.51 GAL
Kilo Qty: 4.5728541859682927
Density No: 0.80000000000000004

BIO RAD LABORATORIES SEATTLE (Continued) **1000223808**

Density Qty: SPG

Facility ID: 8452133
Data Year: 2008
Description: neutralization of 1N acidic process waste
Mix: False
Reported Qty: 28.800000000000001 GAL
Kilo Qty: 109.02168920189307
Density No: 1
Density Qty: SPG

Facility ID: 8452133
Data Year: 2008
Description: state only toxic solids
Mix: False
Reported Qty: 0.40500000000000003 K
Kilo Qty: 0.40500000000000003
Density No: 0
Density Qty: Not reported

Facility ID: 8452133
Data Year: 2008
Description: state-only toxic liquid wastes
Mix: False
Reported Qty: 1.1000000000000001E- GAL
Kilo Qty: 4.1640228514611939E-3
Density No: 1
Density Qty: SPG

Facility ID: 8452133
Data Year: 2008
Description: state-only solid corrosive
Mix: False
Reported Qty: 0.46400000000000002 K
Kilo Qty: 0.46400000000000002
Density No: 0
Density Qty: Not reported

Facility ID: 8452133
Data Year: 2008
Description: waste corrosive liquids
Mix: False
Reported Qty: 3.1899999999999999 GAL
Kilo Qty: 12.437936257314584
Density No: 1.03
Density Qty: SPG

Facility ID: 8452133
Data Year: 2008
Description: discarded sodium borohydride chemical
Mix: False
Reported Qty: 4.9000000000000002E- K
Kilo Qty: 4.9000000000000002E-2
Density No: 0
Density Qty: Not reported

Facility ID: 8452133

BIO RAD LABORATORIES SEATTLE (Continued) **1000223808**

Data Year:	2008
Description:	thimerosal waste water (~50 ppm organo-mercury by M.W.)
Mix:	False
Reported Qty:	195 GAL
Kilo Qty:	778.37761338809514
Density No:	8.8000000000000007
Density Qty:	PPG
Facility ID:	8452133
Data Year:	2009
Description:	discarded stopping solution
Mix:	False
Reported Qty:	39 LB
Kilo Qty:	17.690400304274885
Density No:	0
Density Qty:	Not reported
Facility ID:	8452133
Data Year:	2009
Description:	waste nitric acid
Mix:	False
Reported Qty:	0.52829999999999999 GAL
Kilo Qty:	2.8198119219290882
Density No:	1.4099999999999999
Density Qty:	SPG
Facility ID:	8452133
Data Year:	2009
Description:	waste ignitable corrosive liquids
Mix:	False
Reported Qty:	3.1699999999999999E- GAL
Kilo Qty:	0.11999956762847257
Density No:	1
Density Qty:	SPG
Facility ID:	8452133
Data Year:	2009
Description:	spent printer ink with MEK
Mix:	False
Reported Qty:	1.585 GAL
Kilo Qty:	4.7999827051389028
Density No:	0.80000000000000004
Density Qty:	SPG
Facility ID:	8452133
Data Year:	2009
Description:	waste flammable corrosive solids
Mix:	False
Reported Qty:	4.4999999999999998E- K
Kilo Qty:	4.4999999999999998E-2
Density No:	0
Density Qty:	Not reported
Facility ID:	8452133
Data Year:	2009
Description:	waste ignitable solid
Mix:	False

BIO RAD LABORATORIES SEATTLE (Continued) **1000223808**

Reported Qty: 0.002 K
Kilo Qty: 0.002
Density No: 0
Density Qty: Not reported

Facility ID: 8452133
Data Year: 2009
Description: neutralization of 1N acidic process waste
Mix: False
Reported Qty: 20.420000000000002 GAL
Kilo Qty: 77.299406024397797
Density No: 1
Density Qty: SPG

Shipments Sent:
Facility ID: 8452133
Data Year: 2008
Shipment sent data: 9/30/2008
Reported Qty: 0.0015 K
Kilo Qty: 0.0015

Facility ID: 8452133
Data Year: 2008
Shipment sent data: 8/30/2008
Reported Qty: 2.71 LB
Kilo Qty: 1.2292560211432

Facility ID: 8452133
Data Year: 2008
Shipment sent data: 9/30/2008
Reported Qty: 0.0047 K
Kilo Qty: 0.0047

Facility ID: 8452133
Data Year: 2008
Shipment sent data: 9/30/2008
Reported Qty: 0.005 K
Kilo Qty: 0.005

Facility ID: 8452133
Data Year: 2008
Shipment sent data: 8/30/2008
Reported Qty: 1.51 GAL
Kilo Qty: 4.57285418596829

Facility ID: 8452133
Data Year: 2008
Shipment sent data: 9/30/2008
Reported Qty: 0.0011 GAL
Kilo Qty: 4.16402285146119E-03

Facility ID: 8452133
Data Year: 2008
Shipment sent data: 9/30/2008
Reported Qty: 0.405 K
Kilo Qty: 0.405

BIO RAD LABORATORIES SEATTLE (Continued) **1000223808**

Facility ID: 8452133
Data Year: 2008
Shipment sent data: 9/30/2008
Reported Qty: 0.464 K
Kilo Qty: 0.464

Facility ID: 8452133
Data Year: 2008
Shipment sent data: 9/30/2008
Reported Qty: 3.19 GAL
Kilo Qty: 12.4379362573146

Facility ID: 8452133
Data Year: 2008
Shipment sent data: 9/30/2008
Reported Qty: 0.049 K
Kilo Qty: 0.049

Waste Stream Comments:

Facility ID: 8452133
Data Year: 2006
Comments: "Per the instructions on p. 46 of 2006 Forms, Instructions and Guidance, we were able to estimate the quantity of the waste contents of the lab packs, excluding containers. The total amount shipped as it appeared on the manifests inclusive of packaging was 297 lbs (13 to AZD009015389 and 284 to CAD009452657)."

Facility ID: 8452133
Data Year: 2006
Comments: "Per the instructions on p. 46 of 2006 Forms, Instructions and Guidance, we were able to estimate the quanitity of the waste contents of the lab packs, excluding containers. The total amount shipped as it appeared on the manifests inclusive of packaging was 3 lbs. The quantity sent was rounded up from 0.01 lbs. on manifest 23437567."

Facility ID: 8452133
Data Year: 2007
Comments: 3/13/07 - cobalt chloride hexahydrate - 25 g 12/13/07 - citric acid - 500 g calcium chloride dihydrate - 375 g dithiothreitol - 50 g guanidine HCl - 20,000 g = 550 g = 20,400 g

Facility ID: 8452133
Data Year: 2007
Comments: 12/13/07 - sodium azide solid - 500 g

Facility ID: 8452133
Data Year: 2007
Comments: 3/13/07 - sodium borohydride - 50 g 6/15/07 - sodium borohydride - 25 g

Facility ID: 8452133
Data Year: 2007
Comments: Neutralized 56 liters = 14.79 gallons

Facility ID: 8452133
Data Year: 2007
Comments: 3/13/07 - 1N sulfuric acid - 10560 ml 6/15/07 - sodium hydroxide 50% -

BIO RAD LABORATORIES SEATTLE (Continued) **1000223808**

125 ml 12/13/07 - Wescodyne (iodiine) solution - 4000 ml 0.1N sulfuric acid - 4125 ml 1N sulfuric acid - 17160 ml sulfuric acid solution - 2150 ml 50% NaOH - 375 ml 0.1 N sulfuric acid - 440 ml = 6150 ml = 1.63 gallons = 15060 ml = 3.98 gallons = 17725 ml = 4.68 gallons

Facility ID: 8452133
Data Year: 2007
Comments: 3/13/07 - mercury thermometer - 3 grams Hg

Facility ID: 8452133
Data Year: 2007
Comments: 3/13/07 - 2-mercaptoethanol - 100 ml 6/15/07 - 2-mercaptoethanol - 100 ml 12/13/07 - 10% formalin solution - 1500 ml 25% glutaraldehyde - 1 ml = 0.026 gallons Cidecon (o-phenylphenol 9%...) - 4000 ml NEM - 2.5 ml 2amino-2methyl-1propanol (AMP buffer) - 100 ml = 103.5 ml = 0.027 gallons NEM - 25 ml = 5625 ml = 1.49 gallons

Facility ID: 8452133
Data Year: 2007
Comments: 12/13/07 - flammable ink- MEK - 5250 ml = 1.39 gallons

Facility ID: 8452133
Data Year: 2007
Comments: 12/13/07 - sodium azide, 10% - 4000 ml = 1.05 gallons

Facility ID: 8452133
Data Year: 2007
Comments: 3/13/07 - mercury thermometer - 3 grams Hg

Facility ID: 8452133
Data Year: 2007
Comments: 3/13/07 - potassium hydroxide - 1 lb. 12/13/07 - TCEP - 10 g TCEP - 2 lbs. zinc chloride - 250 g = 3 lbs. aluminum chloride - 100 g = 360 g = 0.79 lbs

Facility ID: 8452133
Data Year: 2007
Comments: 3/13/07 - spent acetone - 4000 ml = 1.05 gallons

Facility ID: 8452133
Data Year: 2007
Comments: 12/13/07 - sodium azide, 10% - 4000 ml = 1.05 gallons

Facility ID: 8452133
Data Year: 2007
Comments: 12/13/07 - sodium azide solid - 500 g

Facility ID: 8452133
Data Year: 2007
Comments: Neutralized 56 liters = 14.79 gallons

Facility ID: 8452133
Data Year: 2007
Comments: 3/13/07 - spent acetone - 4000 ml = 1.05 gallons

Facility ID: 8452133
Data Year: 2007

BIO RAD LABORATORIES SEATTLE (Continued) **1000223808**

Comments: 3/13/07 - sodium borohydride - 50 g 6/15/07 - sodium borohydride - 25 g

Facility ID: 8452133
Data Year: 2007
Comments: 12/13/07 - flammable ink- MEK - 5250 ml = 1.39 gallons

Facility Site ID Number:	8452133
EPA ID:	WAD980987192
NAICS:	325413
SWC Desc:	Not reported
FWC Desc:	Not reported
Form Comm:	Not reported
Data Year:	2008
Permit by Rule:	False
Treatment by Generator:	True
Mixed radioactive waste:	False
Importer of hazardous waste:	False
Immediate recycler:	False
Treatment/Storage/Disposal/Recycling Facility:	False
Generator of dangerous fuel waste:	False
Generator marketing to burner:	False
Other marketers (i.e., blender, distributor, etc.):	False
Utility boiler burner:	False
Industry boiler burner:	False
Industrial Furnace:	False
Smelter defferal:	False
Universal waste - batteries - generate:	False
Universal waste - thermostats - generate:	False
Universal waste - mercury - generate:	False
Universal waste - lamps - generate:	False
Universal waste - batteries - accumulate:	False
Universal waste - thermostats - accumulate:	False
Universal waste - mercury - accumulate:	False
Universal waste - lamps - accumulate:	False
Destination Facility for Universal Waste:	False
Off-specification used oil burner - utility boiler:	False
Off-specification used oil burner - industrial boiler:	False
Off-specification used oil burner - industrial furnace:	False
Tax Reg #:	600221188
Business Type:	Not reported
Mail Name:	Bio Rad Laboratories
Mail addr line1:	6565 185TH AVE NE
Mail city,st,zip:	REDMOND, WA 98052-5039
Mail country:	UNITED STATES
Legal org name:	Bio Rad Laboratories
Legal org type:	Private
Legal addr line1:	1000 Alfred Nobel Dr
Legal city,st,zip:	HERCULES, CA 94547
Legal country:	UNITED STATES
Legal phone nbr:	(510)724-7000
Legal effective date:	03/02/2001
Land org name:	Bio Rad Laboratories
Land org type:	Private
Land person name:	Not reported
Land addr line1:	6565 185th Ave NE

BIO RAD LABORATORIES SEATTLE (Continued) **1000223808**

Land city,st,zip:	REDMOND, WA 98052-5039
Land country:	UNITED STATES
Land phone nbr:	(425)498-1681
Operator org name:	Bio-Rad Laboratories
Operator org type:	Private
Operator addr line1:	6565 185TH AVE NE
Operator city,st,zip:	REDMOND, WA 98052-5039
Operator country:	UNITED STATES
Operator phone nbr:	(425)881-8300
Operator effective date:	08/04/1987
Site contact name:	Jo Schneider
Site contact addr line1:	6565 185TH AVE NE
Site Contact City/State/ Zip:	REDMOND, WA 98052-5039
Site Contact Country:	UNITED STATES
Site Contact Phone #:	425498-1681
Site Contact EMail:	jo_schneider@bio-rad.com
Form Contact NAME:	Christopher Harner
Form Contact ADDR LINE1:	6565 185TH AVE NE
Form Contact City,ST,Zip:	REDMOND, WA 98052-5039
Form Contact Country:	UNITED STATES
Form Contact Phone #:	425498-1680
Form Contact EMail:	christopher_harner@bio-rad.com
Gen Status CD:	MQG
Monthly Generation:	True
Batch Generation:	False
One Time Generation:	False
Transport Own Waste:	False
Tranports Other Waste:	False
Recycler Onsite:	False
Transfer Facility:	False
Other Exemption:	Not reported
UW Battery Gen:	False
Used Oil Transporter:	False
Used Oil Transfer Facility:	False
Used Oil Processor:	False
Used Oil Refiner:	False
Used Oil Fuel Marketer Directs Shipments:	False
Used Oil Fuel Marketer Meets Specs:	False

Waste Streams Generated:

Facility ID:	8452133
Data Year:	2008
Description:	treatment of formalin (formaldehyde) waste
Mix:	False
Reported Qty:	2 GAL
Kilo Qty:	8.252336196532184
Density No:	1.0900000000000001
Density Qty:	SPG

Facility ID:	8452133
Data Year:	2008
Description:	state-only laboratory EHW
Mix:	False
Reported Qty:	0.0015 K
Kilo Qty:	0.0015
Density No:	0
Density Qty:	Not reported

BIO RAD LABORATORIES SEATTLE (Continued) **1000223808**

Facility ID:	8452133
Data Year:	2008
Description:	0.01% thimerosal wasatewater cleanup wastes
Mix:	False
Reported Qty:	2.71 LB
Kilo Qty:	1.2292560211432035
Density No:	0
Density Qty:	Not reported

Facility ID:	8452133
Data Year:	2008
Description:	waste flammable corrosive solids
Mix:	False
Reported Qty:	4.7000000000000002E- K
Kilo Qty:	4.7000000000000002E-3
Density No:	0
Density Qty:	Not reported

Facility ID:	8452133
Data Year:	2008
Description:	waste ignitable solid
Mix:	False
Reported Qty:	5.0000000000000001E- K
Kilo Qty:	5.0000000000000001E-3
Density No:	0
Density Qty:	Not reported

Facility ID:	8452133
Data Year:	2008
Description:	waste flammable liquids
Mix:	False
Reported Qty:	1.51 GAL
Kilo Qty:	4.5728541859682927
Density No:	0.80000000000000004
Density Qty:	SPG

Facility ID:	8452133
Data Year:	2008
Description:	neutralization of 1N acidic process waste
Mix:	False
Reported Qty:	28.800000000000001 GAL
Kilo Qty:	109.02168920189307
Density No:	1
Density Qty:	SPG

Facility ID:	8452133
Data Year:	2008
Description:	state only toxic solids
Mix:	False
Reported Qty:	0.40500000000000003 K
Kilo Qty:	0.40500000000000003
Density No:	0
Density Qty:	Not reported

Facility ID:	8452133
Data Year:	2008
Description:	state-only toxic liquid wastes

BIO RAD LABORATORIES SEATTLE (Continued) **1000223808**

Mix:	False
Reported Qty:	1.1000000000000001E- GAL
Kilo Qty:	4.1640228514611939E-3
Density No:	1
Density Qty:	SPG
Facility ID:	8452133
Data Year:	2008
Description:	state-only solid corrosive
Mix:	False
Reported Qty:	0.46400000000000002 K
Kilo Qty:	0.46400000000000002
Density No:	0
Density Qty:	Not reported
Facility ID:	8452133
Data Year:	2008
Description:	waste corrosive liquids
Mix:	False
Reported Qty:	3.1899999999999999 GAL
Kilo Qty:	12.437936257314584
Density No:	1.03
Density Qty:	SPG
Facility ID:	8452133
Data Year:	2008
Description:	discarded sodium borohydride chemical
Mix:	False
Reported Qty:	4.9000000000000002E- K
Kilo Qty:	4.9000000000000002E-2
Density No:	0
Density Qty:	Not reported
Facility ID:	8452133
Data Year:	2008
Description:	thimerosal waste water (~50 ppm organo-mercury by M.W.)
Mix:	False
Reported Qty:	195 GAL
Kilo Qty:	778.37761338809514
Density No:	8.8000000000000007
Density Qty:	PPG
Facility ID:	8452133
Data Year:	2009
Description:	discarded stopping solution
Mix:	False
Reported Qty:	39 LB
Kilo Qty:	17.690400304274885
Density No:	0
Density Qty:	Not reported
Facility ID:	8452133
Data Year:	2009
Description:	waste nitric acid
Mix:	False
Reported Qty:	0.52829999999999999 GAL
Kilo Qty:	2.8198119219290882

BIO RAD LABORATORIES SEATTLE (Continued) **1000223808**

Density No: 1.4099999999999999
Density Qty: SPG

Facility ID: 8452133
Data Year: 2009
Description: waste ignitable corrosive liquids
Mix: False
Reported Qty: 3.1699999999999999E- GAL
Kilo Qty: 0.11999956762847257
Density No: 1
Density Qty: SPG

Facility ID: 8452133
Data Year: 2009
Description: spent printer ink with MEK
Mix: False
Reported Qty: 1.585 GAL
Kilo Qty: 4.7999827051389028
Density No: 0.80000000000000004
Density Qty: SPG

Facility ID: 8452133
Data Year: 2009
Description: waste flammable corrosive solids
Mix: False
Reported Qty: 4.4999999999999998E- K
Kilo Qty: 4.4999999999999998E-2
Density No: 0
Density Qty: Not reported

Facility ID: 8452133
Data Year: 2009
Description: waste ignitable solid
Mix: False
Reported Qty: 0.002 K
Kilo Qty: 0.002
Density No: 0
Density Qty: Not reported

Facility ID: 8452133
Data Year: 2009
Description: neutralization of 1N acidic process waste
Mix: False
Reported Qty: 20.420000000000002 GAL
Kilo Qty: 77.299406024397797
Density No: 1
Density Qty: SPG

Shipments Sent:
Facility ID: 8452133
Data Year: 2008
Shipment sent data: 9/30/2008
Reported Qty: 0.0015 K
Kilo Qty: 0.0015

Facility ID: 8452133
Data Year: 2008

BIO RAD LABORATORIES SEATTLE (Continued) **1000223808**

Shipment sent data: 8/30/2008
Reported Qty: 2.71 LB
Kilo Qty: 1.2292560211432

Facility ID: 8452133
Data Year: 2008
Shipment sent data: 9/30/2008
Reported Qty: 0.0047 K
Kilo Qty: 0.0047

Facility ID: 8452133
Data Year: 2008
Shipment sent data: 9/30/2008
Reported Qty: 0.005 K
Kilo Qty: 0.005

Facility ID: 8452133
Data Year: 2008
Shipment sent data: 8/30/2008
Reported Qty: 1.51 GAL
Kilo Qty: 4.57285418596829

Facility ID: 8452133
Data Year: 2008
Shipment sent data: 9/30/2008
Reported Qty: 0.0011 GAL
Kilo Qty: 4.16402285146119E-03

Facility ID: 8452133
Data Year: 2008
Shipment sent data: 9/30/2008
Reported Qty: 0.405 K
Kilo Qty: 0.405

Facility ID: 8452133
Data Year: 2008
Shipment sent data: 9/30/2008
Reported Qty: 0.464 K
Kilo Qty: 0.464

Facility ID: 8452133
Data Year: 2008
Shipment sent data: 9/30/2008
Reported Qty: 3.19 GAL
Kilo Qty: 12.4379362573146

Facility ID: 8452133
Data Year: 2008
Shipment sent data: 9/30/2008
Reported Qty: 0.049 K
Kilo Qty: 0.049

Waste Stream Comments:
Facility ID: 8452133
Data Year: 2006
Comments: "Per the instructions on p. 46 of 2006 Forms, Instructions and Guidance, we were able to estimate the quantity of the waste contents

BIO RAD LABORATORIES SEATTLE (Continued) **1000223808**

of the lab packs, excluding containers. The total amount shipped as it appeared on the manifests inclusive of packaging was 297 lbs (13 to AZD009015389 and 284 to CAD009452657)."

Facility ID: 8452133
Data Year: 2006
Comments: "Per the instructions on p. 46 of 2006 Forms, Instructions and Guidance, we were able to estimate the quanitity of the waste contents of the lab packs, excluding containers. The total amount shipped as it appeared on the manifests inclusive of packaging was 3 lbs. The quantity sent was rounded up from 0.01 lbs. on manifest 23437567."

Facility ID: 8452133
Data Year: 2007
Comments: 3/13/07 - cobalt chloride hexahydrate - 25 g 12/13/07 - citric acid - 500 g calcium chloride dihydrate - 375 g dithiothreitol - 50 g guanidine HCl - 20,000 g = 550 g = 20,400 g

Facility ID: 8452133
Data Year: 2007
Comments: 12/13/07 - sodium azide solid - 500 g

Facility ID: 8452133
Data Year: 2007
Comments: 3/13/07 - sodium borohydride - 50 g 6/15/07 - sodium borohydride - 25 g

Facility ID: 8452133
Data Year: 2007
Comments: Neutralized 56 liters = 14.79 gallons

Facility ID: 8452133
Data Year: 2007
Comments: 3/13/07 - 1N sulfuric acid - 10560 ml 6/15/07 - sodium hydroxide 50% - 125 ml 12/13/07 - Wescodyne (iodiine) solution - 4000 ml 0.1N sulfuric acid - 4125 ml 1N sulfuric acid - 17160 ml sulfuric acid solution - 2150 ml 50% NaOH - 375 ml 0.1 N sulfuric acid - 440 ml = 6150 ml = 1.63 gallons = 15060 ml = 3.98 gallons = 17725 ml = 4.68 gallons

Facility ID: 8452133
Data Year: 2007
Comments: 3/13/07 - mercury thermometer - 3 grams Hg

Facility ID: 8452133
Data Year: 2007
Comments: 3/13/07 - 2-mercaptoethanol - 100 ml 6/15/07 - 2-mercaptoethanol - 100 ml 12/13/07 - 10% formalin solution - 1500 ml 25% glutaraldehyde - 1 ml = 0.026 gallons Cidecon (o-phenylphenol 9%...) - 4000 ml NEM - 2.5 ml 2amino-2methyl-1propanol (AMP buffer) - 100 ml = 103.5 ml = 0.027 gallons NEM - 25 ml = 5625 ml = 1.49 gallons

Facility ID: 8452133
Data Year: 2007
Comments: 12/13/07 - flammable ink- MEK - 5250 ml = 1.39 gallons

Facility ID: 8452133
Data Year: 2007

BIO RAD LABORATORIES SEATTLE (Continued) **1000223808**

Comments: 12/13/07 - sodium azide, 10% - 4000 ml = 1.05 gallons

Facility ID: 8452133
Data Year: 2007
Comments: 3/13/07 - mercury thermometer - 3 grams Hg

Facility ID: 8452133
Data Year: 2007
Comments: 3/13/07 - potassium hydroxide - 1 lb. 12/13/07 - TCEP - 10 g TCEP - 2 lbs. zinc chloride - 250 g = 3 lbs. aluminum chloride - 100 g = 360 g = 0.79 lbs

Facility ID: 8452133
Data Year: 2007
Comments: 3/13/07 - spent acetone - 4000 ml = 1.05 gallons

Facility ID: 8452133
Data Year: 2007
Comments: 12/13/07 - sodium azide, 10% - 4000 ml = 1.05 gallons

Facility ID: 8452133
Data Year: 2007
Comments: 12/13/07 - sodium azide solid - 500 g

Facility ID: 8452133
Data Year: 2007
Comments: Neutralized 56 liters = 14.79 gallons

Facility ID: 8452133
Data Year: 2007
Comments: 3/13/07 - spent acetone - 4000 ml = 1.05 gallons

Facility ID: 8452133
Data Year: 2007
Comments: 3/13/07 - sodium borohydride - 50 g 6/15/07 - sodium borohydride - 25 g

Facility ID: 8452133
Data Year: 2007
Comments: 12/13/07 - flammable ink- MEK - 5250 ml = 1.39 gallons

Facility Site ID Number: 8452133
EPA ID: WAD980987192
NAICS: 325413
SWC Desc: Not reported
FWC Desc: Not reported
Form Comm: Not reported
Data Year: Not reported
Permit by Rule: FALSE
Treatment by Generator: TRUE
Mixed radioactive waste: FALSE
Importer of hazardous waste: FALSE
Immediate recycler: FALSE
Treatment/Storage/Disposal/Recycling Facility: FALSE
Generator of dangerous fuel waste: FALSE
Generator marketing to burner: FALSE

BIO RAD LABORATORIES SEATTLE (Continued) **1000223808**

Other marketers (i.e., blender, distributor, etc.):	FALSE
Utility boiler burner:	FALSE
Industry boiler burner:	FALSE
Industrial Furnace:	FALSE
Smelter defferal:	FALSE
Universal waste - batteries - generate:	FALSE
Universal waste - thermostats - generate:	FALSE
Universal waste - mercury - generate:	FALSE
Universal waste - lamps - generate:	FALSE
Universal waste - batteries - accumulate:	FALSE
Universal waste - thermostats - accumulate:	FALSE
Universal waste - mercury - accumulate:	FALSE
Universal waste - lamps - accumulate:	FALSE
Destination Facility for Universal Waste:	FALSE
Off-specification used oil burner - utility boiler:	FALSE
Off-specification used oil burner - industrial boiler:	FALSE
Off-specification used oil burner - industrial furnace:	FALSE
Tax Reg #:	600221188
Business Type:	Not reported
Mail Name:	Bio Rad Laboratories
Mail addr line1:	6565 185TH AVE NE
Mail city,st,zip:	REDMOND, WA 98052-5039
Mail country:	UNITED STATES
Legal org name:	Bio Rad Laboratories
Legal org type:	Private
Legal addr line1:	1000 Alfred Nobel Dr
Legal city,st,zip:	HERCULES, CA 94547
Legal country:	UNITED STATES
Legal phone nbr:	(510)724-7000
Legal effective date:	03/02/2001
Land org name:	Bio Rad Laboratories
Land org type:	Private
Land person name:	Not reported
Land addr line1:	6565 185th Ave NE
Land city,st,zip:	REDMOND, WA 98052-5039
Land country:	UNITED STATES
Land phone nbr:	(425)498-1681
Operator org name:	Bio-Rad Laboratories (Genetic Systems)
Operator org type:	Private
Operator addr line1:	6565 185TH AVE NE
Operator city,st,zip:	REDMOND, WA 98052-5039
Operator country:	UNITED STATES
Operator phone nbr:	(425)881-8300
Operator effective date:	08/04/1987
Site contact name:	Jo Schneider
Site contact addr line1:	6565 185TH AVE NE
Site Contact City/State/ Zip:	REDMOND, WA 98052-5039
Site Contact Country:	UNITED STATES
Site Contact Phone #:	425498-1681
Site Contact EMail:	jo_schneider@bio-rad.com
Form Contact NAME:	Christopher Harner
Form Contact ADDR LINE1:	6565 185TH AVE NE
Form Contact City,ST,Zip:	REDMOND, WA 98052-5039
Form Contact Country:	UNITED STATES
Form Contact Phone #:	425498-1680
Form Contact EMail:	christopher_harner@bio-rad.com
Gen Status CD:	MQG

BIO RAD LABORATORIES SEATTLE (Continued) **1000223808**

Monthly Generation:	FALSE
Batch Generation:	TRUE
One Time Generation:	FALSE
Transport Own Waste:	FALSE
Tranports Other Waste:	FALSE
Recycler Onsite:	FALSE
Transfer Facility:	FALSE
Other Exemption:	Not reported
UW Battery Gen:	FALSE
Used Oil Transporter:	FALSE
Used Oil Transfer Facility:	FALSE
Used Oil Processor:	FALSE
Used Oil Refiner:	FALSE
Used Oil Fuel Marketer Directs Shipments:	FALSE
Used Oil Fuel Marketer Meets Specs:	FALSE

Waste Streams Generated:

Facility ID:	8452133
Data Year:	2008
Description:	treatment of formalin (formaldehyde) waste
Mix:	False
Reported Qty:	2 GAL
Kilo Qty:	8.252336196532184
Density No:	1.0900000000000001
Density Qty:	SPG

Facility ID:	8452133
Data Year:	2008
Description:	state-only laboratory EHW
Mix:	False
Reported Qty:	0.0015 K
Kilo Qty:	0.0015
Density No:	0
Density Qty:	Not reported

Facility ID:	8452133
Data Year:	2008
Description:	0.01% thimerosal wasatewater cleanup wastes
Mix:	False
Reported Qty:	2.71 LB
Kilo Qty:	1.2292560211432035
Density No:	0
Density Qty:	Not reported

Facility ID:	8452133
Data Year:	2008
Description:	waste flammable corrosive solids
Mix:	False
Reported Qty:	4.7000000000000002E- K
Kilo Qty:	4.7000000000000002E-3
Density No:	0
Density Qty:	Not reported

Facility ID:	8452133
Data Year:	2008
Description:	waste ignitable solid
Mix:	False

BIO RAD LABORATORIES SEATTLE (Continued) **1000223808**

Reported Qty:	5.0000000000000001E- K
Kilo Qty:	5.0000000000000001E-3
Density No:	0
Density Qty:	Not reported
Facility ID:	8452133
Data Year:	2008
Description:	waste flammable liquids
Mix:	False
Reported Qty:	1.51 GAL
Kilo Qty:	4.5728541859682927
Density No:	0.80000000000000004
Density Qty:	SPG
Facility ID:	8452133
Data Year:	2008
Description:	neutralization of 1N acidic process waste
Mix:	False
Reported Qty:	28.800000000000001 GAL
Kilo Qty:	109.02168920189307
Density No:	1
Density Qty:	SPG
Facility ID:	8452133
Data Year:	2008
Description:	state only toxic solids
Mix:	False
Reported Qty:	0.40500000000000003 K
Kilo Qty:	0.40500000000000003
Density No:	0
Density Qty:	Not reported
Facility ID:	8452133
Data Year:	2008
Description:	state-only toxic liquid wastes
Mix:	False
Reported Qty:	1.1000000000000001E- GAL
Kilo Qty:	4.1640228514611939E-3
Density No:	1
Density Qty:	SPG
Facility ID:	8452133
Data Year:	2008
Description:	state-only solid corrosive
Mix:	False
Reported Qty:	0.46400000000000002 K
Kilo Qty:	0.46400000000000002
Density No:	0
Density Qty:	Not reported
Facility ID:	8452133
Data Year:	2008
Description:	waste corrosive liquids
Mix:	False
Reported Qty:	3.1899999999999999 GAL
Kilo Qty:	12.437936257314584
Density No:	1.03

BIO RAD LABORATORIES SEATTLE (Continued) **1000223808**

Density Qty:	SPG
Facility ID:	8452133
Data Year:	2008
Description:	discarded sodium borohydride chemical
Mix:	False
Reported Qty:	4.9000000000000002E- K
Kilo Qty:	4.9000000000000002E-2
Density No:	0
Density Qty:	Not reported
Facility ID:	8452133
Data Year:	2008
Description:	thimerosal waste water (~50 ppm organo-mercury by M.W.)
Mix:	False
Reported Qty:	195 GAL
Kilo Qty:	778.37761338809514
Density No:	8.8000000000000007
Density Qty:	PPG
Facility ID:	8452133
Data Year:	2009
Description:	discarded stopping solution
Mix:	False
Reported Qty:	39 LB
Kilo Qty:	17.690400304274885
Density No:	0
Density Qty:	Not reported
Facility ID:	8452133
Data Year:	2009
Description:	waste nitric acid
Mix:	False
Reported Qty:	0.52829999999999999 GAL
Kilo Qty:	2.8198119219290882
Density No:	1.4099999999999999
Density Qty:	SPG
Facility ID:	8452133
Data Year:	2009
Description:	waste ignitable corrosive liquids
Mix:	False
Reported Qty:	3.1699999999999999E- GAL
Kilo Qty:	0.11999956762847257
Density No:	1
Density Qty:	SPG
Facility ID:	8452133
Data Year:	2009
Description:	spent printer ink with MEK
Mix:	False
Reported Qty:	1.585 GAL
Kilo Qty:	4.7999827051389028
Density No:	0.80000000000000004
Density Qty:	SPG
Facility ID:	8452133

BIO RAD LABORATORIES SEATTLE (Continued) **1000223808**

Data Year:	2009
Description:	waste flammable corrosive solids
Mix:	False
Reported Qty:	4.4999999999999998E- K
Kilo Qty:	4.4999999999999998E-2
Density No:	0
Density Qty:	Not reported

Facility ID:	8452133
Data Year:	2009
Description:	waste ignitable solid
Mix:	False
Reported Qty:	0.002 K
Kilo Qty:	0.002
Density No:	0
Density Qty:	Not reported

Facility ID:	8452133
Data Year:	2009
Description:	neutralization of 1N acidic process waste
Mix:	False
Reported Qty:	20.420000000000002 GAL
Kilo Qty:	77.299406024397797
Density No:	1
Density Qty:	SPG

Shipments Sent:

Facility ID:	8452133
Data Year:	2008
Shipment sent data:	9/30/2008
Reported Qty:	0.0015 K
Kilo Qty:	0.0015

Facility ID:	8452133
Data Year:	2008
Shipment sent data:	8/30/2008
Reported Qty:	2.71 LB
Kilo Qty:	1.2292560211432

Facility ID:	8452133
Data Year:	2008
Shipment sent data:	9/30/2008
Reported Qty:	0.0047 K
Kilo Qty:	0.0047

Facility ID:	8452133
Data Year:	2008
Shipment sent data:	9/30/2008
Reported Qty:	0.005 K
Kilo Qty:	0.005

Facility ID:	8452133
Data Year:	2008
Shipment sent data:	8/30/2008
Reported Qty:	1.51 GAL
Kilo Qty:	4.57285418596829

BIO RAD LABORATORIES SEATTLE (Continued) **1000223808**

Facility ID: 8452133
Data Year: 2008
Shipment sent data: 9/30/2008
Reported Qty: 0.0011 GAL
Kilo Qty: 4.16402285146119E-03

Facility ID: 8452133
Data Year: 2008
Shipment sent data: 9/30/2008
Reported Qty: 0.405 K
Kilo Qty: 0.405

Facility ID: 8452133
Data Year: 2008
Shipment sent data: 9/30/2008
Reported Qty: 0.464 K
Kilo Qty: 0.464

Facility ID: 8452133
Data Year: 2008
Shipment sent data: 9/30/2008
Reported Qty: 3.19 GAL
Kilo Qty: 12.4379362573146

Facility ID: 8452133
Data Year: 2008
Shipment sent data: 9/30/2008
Reported Qty: 0.049 K
Kilo Qty: 0.049

Waste Stream Comments:
Facility ID: 8452133
Data Year: 2006
Comments: "Per the instructions on p. 46 of 2006 Forms, Instructions and Guidance, we were able to estimate the quantity of the waste contents of the lab packs, excluding containers. The total amount shipped as it appeared on the manifests inclusive of packaging was 297 lbs (13 to AZD009015389 and 284 to CAD009452657)."

Facility ID: 8452133
Data Year: 2006
Comments: "Per the instructions on p. 46 of 2006 Forms, Instructions and Guidance, we were able to estimate the quanitity of the waste contents of the lab packs, excluding containers. The total amount shipped as it appeared on the manifests inclusive of packaging was 3 lbs. The quantity sent was rounded up from 0.01 lbs. on manifest 23437567."

Facility ID: 8452133
Data Year: 2007
Comments: 3/13/07 - cobalt chloride hexahydrate - 25 g 12/13/07 - citric acid - 500 g calcium chloride dihydrate - 375 g dithiothreitol - 50 g guanidine HCl - 20,000 g = 550 g = 20,400 g

Facility ID: 8452133
Data Year: 2007
Comments: 12/13/07 - sodium azide solid - 500 g

BIO RAD LABORATORIES SEATTLE (Continued) **1000223808**

Facility ID: 8452133
Data Year: 2007
Comments: 3/13/07 - sodium borohydride - 50 g 6/15/07 - sodium borohydride - 25 g

Facility ID: 8452133
Data Year: 2007
Comments: Neutralized 56 liters = 14.79 gallons

Facility ID: 8452133
Data Year: 2007
Comments: 3/13/07 - 1N sulfuric acid - 10560 ml 6/15/07 - sodium hydroxide 50% - 125 ml 12/13/07 - Wescodyne (iodiine) solution - 4000 ml 0.1N sulfuric acid - 4125 ml 1N sulfuric acid - 17160 ml sulfuric acid solution - 2150 ml 50% NaOH - 375 ml 0.1 N sulfuric acid - 440 ml = 6150 ml = 1.63 gallons = 15060 ml = 3.98 gallons = 17725 ml = 4.68 gallons

Facility ID: 8452133
Data Year: 2007
Comments: 3/13/07 - mercury thermometer - 3 grams Hg

Facility ID: 8452133
Data Year: 2007
Comments: 3/13/07 - 2-mercaptoethanol - 100 ml 6/15/07 - 2-mercaptoethanol - 100 ml 12/13/07 - 10% formalin solution - 1500 ml 25% glutaraldehyde - 1 ml = 0.026 gallons Cidecon (o-phenylphenol 9%...) - 4000 ml NEM - 2.5 ml 2amino-2methyl-1propanol (AMP buffer) - 100 ml = 103.5 ml = 0.027 gallons NEM - 25 ml = 5625 ml = 1.49 gallons

Facility ID: 8452133
Data Year: 2007
Comments: 12/13/07 - flammable ink- MEK - 5250 ml = 1.39 gallons

Facility ID: 8452133
Data Year: 2007
Comments: 12/13/07 - sodium azide, 10% - 4000 ml = 1.05 gallons

Facility ID: 8452133
Data Year: 2007
Comments: 3/13/07 - mercury thermometer - 3 grams Hg

Facility ID: 8452133
Data Year: 2007
Comments: 3/13/07 - potassium hydroxide - 1 lb. 12/13/07 - TCEP - 10 g TCEP - 2 lbs. zinc chloride - 250 g = 3 lbs. aluminum chloride - 100 g = 360 g = 0.79 lbs

Facility ID: 8452133
Data Year: 2007
Comments: 3/13/07 - spent acetone - 4000 ml = 1.05 gallons

Facility ID: 8452133
Data Year: 2007
Comments: 12/13/07 - sodium azide, 10% - 4000 ml = 1.05 gallons

Facility ID: 8452133
Data Year: 2007

BIO RAD LABORATORIES SEATTLE (Continued) **1000223808**

Comments: 12/13/07 - sodium azide solid - 500 g

Facility ID: 8452133
Data Year: 2007
Comments: Neutralized 56 liters = 14.79 gallons

Facility ID: 8452133
Data Year: 2007
Comments: 3/13/07 - spent acetone - 4000 ml = 1.05 gallons

Facility ID: 8452133
Data Year: 2007
Comments: 3/13/07 - sodium borohydride - 50 g 6/15/07 - sodium borohydride - 25 g

Facility ID: 8452133
Data Year: 2007
Comments: 12/13/07 - flammable ink- MEK - 5250 ml = 1.39 gallons

Facility Site ID Number: 8452133
EPA ID: WAD980987192
NAICS: 325413
SWC Desc: Not reported
FWC Desc: Not reported
Form Comm: Not reported
Data Year: Not reported
Permit by Rule: No
Treatment by Generator: No
Mixed radioactive waste: No
Importer of hazardous waste: No
Immediate recycler: No
Treatment/Storage/Disposal/Recycling Facility: No
Generator of dangerous fuel waste: No
Generator marketing to burner: No
Other marketers (i.e., blender, distributor, etc.): No
Utility boiler burner: No
Industry boiler burner: No
Industrial Furnace: No
Smelter defferal: No
Universal waste - batteries - generate: No
Universal waste - thermostats - generate: No
Universal waste - mercury - generate: No
Universal waste - lamps - generate: No
Universal waste - batteries - accumulate: No
Universal waste - thermostats - accumulate: No
Universal waste - mercury - accumulate: No
Universal waste - lamps - accumulate: No
Destination Facility for Universal Waste: No
Off-specification used oil burner - utility boiler: No
Off-specification used oil burner - industrial boiler: No
Off-specification used oil burner - industrial furnace: No
Tax Reg #: 600221188
Business Type: Not reported
Mail Name: Bio Rad Laboratories
Mail addr line1: 6565 185TH AVE NE
Mail city,st,zip: REDMOND, WA 98052-5039

BIO RAD LABORATORIES SEATTLE (Continued) **1000223808**

Mail country:	UNITED STATES
Legal org name:	Bio Rad Laboratories
Legal org type:	Private
Legal addr line1:	1000 Alfred Nobel Dr
Legal city,st,zip:	HERCULES, CA 94547
Legal country:	UNITED STATES
Legal phone nbr:	(510)724-7000
Legal effective date:	03/02/2001
Land org name:	Bio Rad Laboratories
Land org type:	Private
Land person name:	Not reported
Land addr line1:	6565 185th Ave NE
Land city,st,zip:	REDMOND, WA 98052-5039
Land country:	UNITED STATES
Land phone nbr:	(425)498-1681
Operator org name:	Bio-Rad Laboratories (Genetic Systems)
Operator org type:	Private
Operator addr line1:	6565 185TH AVE NE
Operator city,st,zip:	REDMOND, WA 98052-5039
Operator country:	UNITED STATES
Operator phone nbr:	(425)881-8300
Operator effective date:	08/04/1987
Site contact name:	Jo Schneider
Site contact addr line1:	6565 185TH AVE NE
Site Contact City/State/ Zip:	REDMOND, WA 98052-5039
Site Contact Country:	UNITED STATES
Site Contact Phone #:	425498-1681
Site Contact EMail:	jo_schneider@bio-rad.com
Form Contact NAME:	Christopher Harner
Form Contact ADDR LINE1:	6565 185TH AVE NE
Form Contact City,ST,Zip:	REDMOND, WA 98052-5039
Form Contact Country:	UNITED STATES
Form Contact Phone #:	425498-1680
Form Contact EMail:	christopher_harner@bio-rad.com
Gen Status CD:	MQG
Monthly Generation:	Yes
Batch Generation:	No
One Time Generation:	No
Transport Own Waste:	No
Tranports Other Waste:	No
Recycler Onsite:	No
Transfer Facility:	No
Other Exemption:	Not reported
UW Battery Gen:	No
Used Oil Transporter:	No
Used Oil Transfer Facility:	No
Used Oil Processor:	No
Used Oil Refiner:	No
Used Oil Fuel Marketer Directs Shipments:	No
Used Oil Fuel Marketer Meets Specs:	No

Waste Streams Generated:

Facility ID:	8452133
Data Year:	2008
Description:	treatment of formalin (formaldehyde) waste
Mix:	False
Reported Qty:	2 GAL

BIO RAD LABORATORIES SEATTLE (Continued) **1000223808**

Kilo Qty: 8.252336196532184
Density No: 1.0900000000000001
Density Qty: SPG

Facility ID: 8452133
Data Year: 2008
Description: state-only laboratory EHW
Mix: False
Reported Qty: 0.0015 K
Kilo Qty: 0.0015
Density No: 0
Density Qty: Not reported

Facility ID: 8452133
Data Year: 2008
Description: 0.01% thimerosal wasatewater cleanup wastes
Mix: False
Reported Qty: 2.71 LB
Kilo Qty: 1.2292560211432035
Density No: 0
Density Qty: Not reported

Facility ID: 8452133
Data Year: 2008
Description: waste flammable corrosive solids
Mix: False
Reported Qty: 4.7000000000000002E- K
Kilo Qty: 4.7000000000000002E-3
Density No: 0
Density Qty: Not reported

Facility ID: 8452133
Data Year: 2008
Description: waste ignitable solid
Mix: False
Reported Qty: 5.0000000000000001E- K
Kilo Qty: 5.0000000000000001E-3
Density No: 0
Density Qty: Not reported

Facility ID: 8452133
Data Year: 2008
Description: waste flammable liquids
Mix: False
Reported Qty: 1.51 GAL
Kilo Qty: 4.5728541859682927
Density No: 0.80000000000000004
Density Qty: SPG

Facility ID: 8452133
Data Year: 2008
Description: neutralization of 1N acidic process waste
Mix: False
Reported Qty: 28.800000000000001 GAL
Kilo Qty: 109.02168920189307
Density No: 1
Density Qty: SPG

BIO RAD LABORATORIES SEATTLE (Continued) **1000223808**

Facility ID: 8452133
Data Year: 2008
Description: state only toxic solids
Mix: False
Reported Qty: 0.40500000000000003 K
Kilo Qty: 0.40500000000000003
Density No: 0
Density Qty: Not reported

Facility ID: 8452133
Data Year: 2008
Description: state-only toxic liquid wastes
Mix: False
Reported Qty: 1.1000000000000001E- GAL
Kilo Qty: 4.1640228514611939E-3
Density No: 1
Density Qty: SPG

Facility ID: 8452133
Data Year: 2008
Description: state-only solid corrosive
Mix: False
Reported Qty: 0.46400000000000002 K
Kilo Qty: 0.46400000000000002
Density No: 0
Density Qty: Not reported

Facility ID: 8452133
Data Year: 2008
Description: waste corrosive liquids
Mix: False
Reported Qty: 3.1899999999999999 GAL
Kilo Qty: 12.437936257314584
Density No: 1.03
Density Qty: SPG

Facility ID: 8452133
Data Year: 2008
Description: discarded sodium borohydride chemical
Mix: False
Reported Qty: 4.9000000000000002E- K
Kilo Qty: 4.9000000000000002E-2
Density No: 0
Density Qty: Not reported

Facility ID: 8452133
Data Year: 2008
Description: thimerosal waste water (~50 ppm organo-mercury by M.W.)
Mix: False
Reported Qty: 195 GAL
Kilo Qty: 778.37761338809514
Density No: 8.8000000000000007
Density Qty: PPG

Facility ID: 8452133
Data Year: 2009
Description: discarded stopping solution

BIO RAD LABORATORIES SEATTLE (Continued) **1000223808**

Mix:	False
Reported Qty:	39 LB
Kilo Qty:	17.690400304274885
Density No:	0
Density Qty:	Not reported
Facility ID:	8452133
Data Year:	2009
Description:	waste nitric acid
Mix:	False
Reported Qty:	0.52829999999999999 GAL
Kilo Qty:	2.8198119219290882
Density No:	1.4099999999999999
Density Qty:	SPG
Facility ID:	8452133
Data Year:	2009
Description:	waste ignitable corrosive liquids
Mix:	False
Reported Qty:	3.1699999999999999E- GAL
Kilo Qty:	0.11999956762847257
Density No:	1
Density Qty:	SPG
Facility ID:	8452133
Data Year:	2009
Description:	spent printer ink with MEK
Mix:	False
Reported Qty:	1.585 GAL
Kilo Qty:	4.7999827051389028
Density No:	0.80000000000000004
Density Qty:	SPG
Facility ID:	8452133
Data Year:	2009
Description:	waste flammable corrosive solids
Mix:	False
Reported Qty:	4.4999999999999998E- K
Kilo Qty:	4.4999999999999998E-2
Density No:	0
Density Qty:	Not reported
Facility ID:	8452133
Data Year:	2009
Description:	waste ignitable solid
Mix:	False
Reported Qty:	0.002 K
Kilo Qty:	0.002
Density No:	0
Density Qty:	Not reported
Facility ID:	8452133
Data Year:	2009
Description:	neutralization of 1N acidic process waste
Mix:	False
Reported Qty:	20.420000000000002 GAL
Kilo Qty:	77.299406024397797

BIO RAD LABORATORIES SEATTLE (Continued) **1000223808**

Density No: 1
Density Qty: SPG

Shipments Sent:
Facility ID: 8452133
Data Year: 2008
Shipment sent data: 9/30/2008
Reported Qty: 0.0015 K
Kilo Qty: 0.0015

Facility ID: 8452133
Data Year: 2008
Shipment sent data: 8/30/2008
Reported Qty: 2.71 LB
Kilo Qty: 1.2292560211432

Facility ID: 8452133
Data Year: 2008
Shipment sent data: 9/30/2008
Reported Qty: 0.0047 K
Kilo Qty: 0.0047

Facility ID: 8452133
Data Year: 2008
Shipment sent data: 9/30/2008
Reported Qty: 0.005 K
Kilo Qty: 0.005

Facility ID: 8452133
Data Year: 2008
Shipment sent data: 8/30/2008
Reported Qty: 1.51 GAL
Kilo Qty: 4.57285418596829

Facility ID: 8452133
Data Year: 2008
Shipment sent data: 9/30/2008
Reported Qty: 0.0011 GAL
Kilo Qty: 4.16402285146119E-03

Facility ID: 8452133
Data Year: 2008
Shipment sent data: 9/30/2008
Reported Qty: 0.405 K
Kilo Qty: 0.405

Facility ID: 8452133
Data Year: 2008
Shipment sent data: 9/30/2008
Reported Qty: 0.464 K
Kilo Qty: 0.464

Facility ID: 8452133
Data Year: 2008
Shipment sent data: 9/30/2008
Reported Qty: 3.19 GAL
Kilo Qty: 12.4379362573146

BIO RAD LABORATORIES SEATTLE (Continued) **1000223808**

Facility ID: 8452133
Data Year: 2008
Shipment sent data: 9/30/2008
Reported Qty: 0.049 K
Kilo Qty: 0.049

Waste Stream Comments:
Facility ID: 8452133
Data Year: 2006
Comments: "Per the instructions on p. 46 of 2006 Forms, Instructions and Guidance, we were able to estimate the quantity of the waste contents of the lab packs, excluding containers. The total amount shipped as it appeared on the manifests inclusive of packaging was 297 lbs (13 to AZD009015389 and 284 to CAD009452657)."

Facility ID: 8452133
Data Year: 2006
Comments: "Per the instructions on p. 46 of 2006 Forms, Instructions and Guidance, we were able to estimate the quanitity of the waste contents of the lab packs, excluding containers. The total amount shipped as it appeared on the manifests inclusive of packaging was 3 lbs. The quantity sent was rounded up from 0.01 lbs. on manifest 23437567."

Facility ID: 8452133
Data Year: 2007
Comments: 3/13/07 - cobalt chloride hexahydrate - 25 g 12/13/07 - citric acid - 500 g calcium chloride dihydrate - 375 g dithiothreitol - 50 g guanidine HCl - 20,000 g = 550 g = 20,400 g

Facility ID: 8452133
Data Year: 2007
Comments: 12/13/07 - sodium azide solid - 500 g

Facility ID: 8452133
Data Year: 2007
Comments: 3/13/07 - sodium borohydride - 50 g 6/15/07 - sodium borohydride - 25 g

Facility ID: 8452133
Data Year: 2007
Comments: Neutralized 56 liters = 14.79 gallons

Facility ID: 8452133
Data Year: 2007
Comments: 3/13/07 - 1N sulfuric acid - 10560 ml 6/15/07 - sodium hydroxide 50% - 125 ml 12/13/07 - Wescodyne (iodiine) solution - 4000 ml 0.1N sulfuric acid - 4125 ml 1N sulfuric acid - 17160 ml sulfuric acid solution - 2150 ml 50% NaOH - 375 ml 0.1 N sulfuric acid - 440 ml = 6150 ml = 1.63 gallons = 15060 ml = 3.98 gallons = 17725 ml = 4.68 gallons

Facility ID: 8452133
Data Year: 2007
Comments: 3/13/07 - mercury thermometer - 3 grams Hg

Facility ID: 8452133
Data Year: 2007
Comments: 3/13/07 - 2-mercaptoethanol - 100 ml 6/15/07 - 2-mercaptoethanol - 100

BIO RAD LABORATORIES SEATTLE (Continued) **1000223808**

ml 12/13/07 - 10% formalin solution - 1500 ml 25% glutaraldehyde - 1 ml = 0.026 gallons Cidecon (o-phenylphenol 9%...) - 4000 ml NEM - 2.5 ml 2amino-2methyl-1propanol (AMP buffer) - 100 ml = 103.5 ml = 0.027 gallons NEM - 25 ml = 5625 ml = 1.49 gallons

Facility ID: 8452133
Data Year: 2007
Comments: 12/13/07 - flammable ink- MEK - 5250 ml = 1.39 gallons

Facility ID: 8452133
Data Year: 2007
Comments: 12/13/07 - sodium azide, 10% - 4000 ml = 1.05 gallons

Facility ID: 8452133
Data Year: 2007
Comments: 3/13/07 - mercury thermometer - 3 grams Hg

Facility ID: 8452133
Data Year: 2007
Comments: 3/13/07 - potassium hydroxide - 1 lb. 12/13/07 - TCEP - 10 g TCEP - 2 lbs. zinc chloride - 250 g = 3 lbs. aluminum chloride - 100 g = 360 g = 0.79 lbs

Facility ID: 8452133
Data Year: 2007
Comments: 3/13/07 - spent acetone - 4000 ml = 1.05 gallons

Facility ID: 8452133
Data Year: 2007
Comments: 12/13/07 - sodium azide, 10% - 4000 ml = 1.05 gallons

Facility ID: 8452133
Data Year: 2007
Comments: 12/13/07 - sodium azide solid - 500 g

Facility ID: 8452133
Data Year: 2007
Comments: Neutralized 56 liters = 14.79 gallons

Facility ID: 8452133
Data Year: 2007
Comments: 3/13/07 - spent acetone - 4000 ml = 1.05 gallons

Facility ID: 8452133
Data Year: 2007
Comments: 3/13/07 - sodium borohydride - 50 g 6/15/07 - sodium borohydride - 25 g

Facility ID: 8452133
Data Year: 2007
Comments: 12/13/07 - flammable ink- MEK - 5250 ml = 1.39 gallons

Facility Site ID Number: 8452133
EPA ID: WAD980987192
NAICS: 325413
SWC Desc: Not reported

BIO RAD LABORATORIES SEATTLE (Continued) **1000223808**

FWC Desc:	Not reported
Form Comm:	Not reported
Data Year:	Not reported
Permit by Rule:	False
Treatment by Generator:	True
Mixed radioactive waste:	False
Importer of hazardous waste:	False
Immediate recycler:	False
Treatment/Storage/Disposal/Recycling Facility:	False
Generator of dangerous fuel waste:	False
Generator marketing to burner:	False
Other marketers (i.e., blender, distributor, etc.):	False
Utility boiler burner:	False
Industry boiler burner:	False
Industrial Furnace:	False
Smelter defferal:	False
Universal waste - batteries - generate:	False
Universal waste - thermostats - generate:	False
Universal waste - mercury - generate:	False
Universal waste - lamps - generate:	False
Universal waste - batteries - accumulate:	False
Universal waste - thermostats - accumulate:	False
Universal waste - mercury - accumulate:	False
Universal waste - lamps - accumulate:	False
Destination Facility for Universal Waste:	False
Off-specification used oil burner - utility boiler:	False
Off-specification used oil burner - industrial boiler:	False
Off-specification used oil burner - industrial furnace:	False
Tax Reg #:	600221188
Business Type:	Not reported
Mail Name:	Bio Rad Laboratories
Mail addr line1:	6565 185TH AVE NE
Mail city,st,zip:	REDMOND, WA 98052-5039
Mail country:	UNITED STATES
Legal org name:	Bio Rad Laboratories
Legal org type:	Private
Legal addr line1:	1000 Alfred Nobel Dr
Legal city,st,zip:	HERCULES, CA 94547
Legal country:	UNITED STATES
Legal phone nbr:	(510)724-7000
Legal effective date:	03/02/2001
Land org name:	Bio Rad Laboratories
Land org type:	Private
Land person name:	Not reported
Land addr line1:	6565 185th Ave NE
Land city,st,zip:	REDMOND, WA 98052-5039
Land country:	UNITED STATES
Land phone nbr:	(425)498-1681
Operator org name:	Bio-Rad Laboratories
Operator org type:	Private
Operator addr line1:	6565 185TH AVE NE
Operator city,st,zip:	REDMOND, WA 98052-5039
Operator country:	UNITED STATES
Operator phone nbr:	(425)881-8300
Operator effective date:	08/04/1987
Site contact name:	Jo Schneider
Site contact addr line1:	6565 185TH AVE NE

BIO RAD LABORATORIES SEATTLE (Continued) **1000223808**

Site Contact City/State/ Zip:	REDMOND, WA 98052-5039
Site Contact Country:	UNITED STATES
Site Contact Phone #:	425498-1681
Site Contact EMail:	jo_schneider@bio-rad.com
Form Contact NAME:	Christopher Harner
Form Contact ADDR LINE1:	6565 185TH AVE NE
Form Contact City,ST,Zip:	REDMOND, WA 98052-5039
Form Contact Country:	UNITED STATES
Form Contact Phone #:	425498-1680
Form Contact EMail:	christopher_harner@bio-rad.com
Gen Status CD:	MQG
Monthly Generation:	True
Batch Generation:	False
One Time Generation:	False
Transport Own Waste:	False
Tranports Other Waste:	False
Recycler Onsite:	False
Transfer Facility:	False
Other Exemption:	Not reported
UW Battery Gen:	False
Used Oil Transporter:	False
Used Oil Transfer Facility:	False
Used Oil Processor:	False
Used Oil Refiner:	False
Used Oil Fuel Marketer Directs Shipments:	False
Used Oil Fuel Marketer Meets Specs:	False

Waste Streams Generated:

Facility ID:	8452133
Data Year:	2008
Description:	treatment of formalin (formaldehyde) waste
Mix:	False
Reported Qty:	2 GAL
Kilo Qty:	8.252336196532184
Density No:	1.0900000000000001
Density Qty:	SPG

Facility ID:	8452133
Data Year:	2008
Description:	state-only laboratory EHW
Mix:	False
Reported Qty:	0.0015 K
Kilo Qty:	0.0015
Density No:	0
Density Qty:	Not reported

Facility ID:	8452133
Data Year:	2008
Description:	0.01% thimerosal wasatewater cleanup wastes
Mix:	False
Reported Qty:	2.71 LB
Kilo Qty:	1.2292560211432035
Density No:	0
Density Qty:	Not reported

Facility ID:	8452133
Data Year:	2008

BIO RAD LABORATORIES SEATTLE (Continued) **1000223808**

Description: waste flammable corrosive solids
Mix: False
Reported Qty: 4.7000000000000002E- K
Kilo Qty: 4.7000000000000002E-3
Density No: 0
Density Qty: Not reported

Facility ID: 8452133
Data Year: 2008
Description: waste ignitable solid
Mix: False
Reported Qty: 5.0000000000000001E- K
Kilo Qty: 5.0000000000000001E-3
Density No: 0
Density Qty: Not reported

Facility ID: 8452133
Data Year: 2008
Description: waste flammable liquids
Mix: False
Reported Qty: 1.51 GAL
Kilo Qty: 4.5728541859682927
Density No: 0.80000000000000004
Density Qty: SPG

Facility ID: 8452133
Data Year: 2008
Description: neutralization of 1N acidic process waste
Mix: False
Reported Qty: 28.800000000000001 GAL
Kilo Qty: 109.02168920189307
Density No: 1
Density Qty: SPG

Facility ID: 8452133
Data Year: 2008
Description: state only toxic solids
Mix: False
Reported Qty: 0.40500000000000003 K
Kilo Qty: 0.40500000000000003
Density No: 0
Density Qty: Not reported

Facility ID: 8452133
Data Year: 2008
Description: state-only toxic liquid wastes
Mix: False
Reported Qty: 1.1000000000000001E- GAL
Kilo Qty: 4.1640228514611939E-3
Density No: 1
Density Qty: SPG

Facility ID: 8452133
Data Year: 2008
Description: state-only solid corrosive
Mix: False
Reported Qty: 0.46400000000000002 K

BIO RAD LABORATORIES SEATTLE (Continued) **1000223808**

Kilo Qty: 0.46400000000000002
Density No: 0
Density Qty: Not reported

Facility ID: 8452133
Data Year: 2008
Description: waste corrosive liquids
Mix: False
Reported Qty: 3.1899999999999999 GAL
Kilo Qty: 12.437936257314584
Density No: 1.03
Density Qty: SPG

Facility ID: 8452133
Data Year: 2008
Description: discarded sodium borohydride chemical
Mix: False
Reported Qty: 4.9000000000000002E- K
Kilo Qty: 4.9000000000000002E-2
Density No: 0
Density Qty: Not reported

Facility ID: 8452133
Data Year: 2008
Description: thimerosal waste water (~50 ppm organo-mercury by M.W.)
Mix: False
Reported Qty: 195 GAL
Kilo Qty: 778.37761338809514
Density No: 8.8000000000000007
Density Qty: PPG

Facility ID: 8452133
Data Year: 2009
Description: discarded stopping solution
Mix: False
Reported Qty: 39 LB
Kilo Qty: 17.690400304274885
Density No: 0
Density Qty: Not reported

Facility ID: 8452133
Data Year: 2009
Description: waste nitric acid
Mix: False
Reported Qty: 0.52829999999999999 GAL
Kilo Qty: 2.8198119219290882
Density No: 1.4099999999999999
Density Qty: SPG

Facility ID: 8452133
Data Year: 2009
Description: waste ignitable corrosive liquids
Mix: False
Reported Qty: 3.1699999999999999E- GAL
Kilo Qty: 0.11999956762847257
Density No: 1
Density Qty: SPG

BIO RAD LABORATORIES SEATTLE (Continued) **1000223808**

Facility ID: 8452133
Data Year: 2009
Description: spent printer ink with MEK
Mix: False
Reported Qty: 1.585 GAL
Kilo Qty: 4.7999827051389028
Density No: 0.80000000000000004
Density Qty: SPG

Facility ID: 8452133
Data Year: 2009
Description: waste flammable corrosive solids
Mix: False
Reported Qty: 4.4999999999999998E- K
Kilo Qty: 4.4999999999999998E-2
Density No: 0
Density Qty: Not reported

Facility ID: 8452133
Data Year: 2009
Description: waste ignitable solid
Mix: False
Reported Qty: 0.002 K
Kilo Qty: 0.002
Density No: 0
Density Qty: Not reported

Facility ID: 8452133
Data Year: 2009
Description: neutralization of 1N acidic process waste
Mix: False
Reported Qty: 20.420000000000002 GAL
Kilo Qty: 77.299406024397797
Density No: 1
Density Qty: SPG

Shipments Sent:
Facility ID: 8452133
Data Year: 2008
Shipment sent data: 9/30/2008
Reported Qty: 0.0015 K
Kilo Qty: 0.0015

Facility ID: 8452133
Data Year: 2008
Shipment sent data: 8/30/2008
Reported Qty: 2.71 LB
Kilo Qty: 1.2292560211432

Facility ID: 8452133
Data Year: 2008
Shipment sent data: 9/30/2008
Reported Qty: 0.0047 K
Kilo Qty: 0.0047

Facility ID: 8452133
Data Year: 2008

BIO RAD LABORATORIES SEATTLE (Continued) **1000223808**

Shipment sent data: 9/30/2008
Reported Qty: 0.005 K
Kilo Qty: 0.005

Facility ID: 8452133
Data Year: 2008
Shipment sent data: 8/30/2008
Reported Qty: 1.51 GAL
Kilo Qty: 4.57285418596829

Facility ID: 8452133
Data Year: 2008
Shipment sent data: 9/30/2008
Reported Qty: 0.0011 GAL
Kilo Qty: 4.16402285146119E-03

Facility ID: 8452133
Data Year: 2008
Shipment sent data: 9/30/2008
Reported Qty: 0.405 K
Kilo Qty: 0.405

Facility ID: 8452133
Data Year: 2008
Shipment sent data: 9/30/2008
Reported Qty: 0.464 K
Kilo Qty: 0.464

Facility ID: 8452133
Data Year: 2008
Shipment sent data: 9/30/2008
Reported Qty: 3.19 GAL
Kilo Qty: 12.4379362573146

Facility ID: 8452133
Data Year: 2008
Shipment sent data: 9/30/2008
Reported Qty: 0.049 K
Kilo Qty: 0.049

Waste Stream Comments:
Facility ID: 8452133
Data Year: 2006
Comments: "Per the instructions on p. 46 of 2006 Forms, Instructions and Guidance, we were able to estimate the quantity of the waste contents of the lab packs, excluding containers. The total amount shipped as it appeared on the manifests inclusive of packaging was 297 lbs (13 to AZD009015389 and 284 to CAD009452657)."

Facility ID: 8452133
Data Year: 2006
Comments: "Per the instructions on p. 46 of 2006 Forms, Instructions and Guidance, we were able to estimate the quanitity of the waste contents of the lab packs, excluding containers. The total amount shipped as it appeared on the manifests inclusive of packaging was 3 lbs. The quantity sent was rounded up from 0.01 lbs. on manifest 23437567."

BIO RAD LABORATORIES SEATTLE (Continued) **1000223808**

Facility ID: 8452133
Data Year: 2007
Comments: 3/13/07 - cobalt chloride hexahydrate - 25 g 12/13/07 - citric acid - 500 g calcium chloride dihydrate - 375 g dithiothreitol - 50 g guanidine HCl - 20,000 g = 550 g = 20,400 g

Facility ID: 8452133
Data Year: 2007
Comments: 12/13/07 - sodium azide solid - 500 g

Facility ID: 8452133
Data Year: 2007
Comments: 3/13/07 - sodium borohydride - 50 g 6/15/07 - sodium borohydride - 25 g

Facility ID: 8452133
Data Year: 2007
Comments: Neutralized 56 liters = 14.79 gallons

Facility ID: 8452133
Data Year: 2007
Comments: 3/13/07 - 1N sulfuric acid - 10560 ml 6/15/07 - sodium hydroxide 50% - 125 ml 12/13/07 - Wescodyne (iodiine) solution - 4000 ml 0.1N sulfuric acid - 4125 ml 1N sulfuric acid - 17160 ml sulfuric acid solution - 2150 ml 50% NaOH - 375 ml 0.1 N sulfuric acid - 440 ml = 6150 ml = 1.63 gallons = 15060 ml = 3.98 gallons = 17725 ml = 4.68 gallons

Facility ID: 8452133
Data Year: 2007
Comments: 3/13/07 - mercury thermometer - 3 grams Hg

Facility ID: 8452133
Data Year: 2007
Comments: 3/13/07 - 2-mercaptoethanol - 100 ml 6/15/07 - 2-mercaptoethanol - 100 ml 12/13/07 - 10% formalin solution - 1500 ml 25% glutaraldehyde - 1 ml = 0.026 gallons Cidecon (o-phenylphenol 9%...) - 4000 ml NEM - 2.5 ml 2amino-2methyl-1propanol (AMP buffer) - 100 ml = 103.5 ml = 0.027 gallons NEM - 25 ml = 5625 ml = 1.49 gallons

Facility ID: 8452133
Data Year: 2007
Comments: 12/13/07 - flammable ink- MEK - 5250 ml = 1.39 gallons

Facility ID: 8452133
Data Year: 2007
Comments: 12/13/07 - sodium azide, 10% - 4000 ml = 1.05 gallons

Facility ID: 8452133
Data Year: 2007
Comments: 3/13/07 - mercury thermometer - 3 grams Hg

Facility ID: 8452133
Data Year: 2007
Comments: 3/13/07 - potassium hydroxide - 1 lb. 12/13/07 - TCEP - 10 g TCEP - 2 lbs. zinc chloride - 250 g = 3 lbs. aluminum chloride - 100 g = 360 g = 0.79 lbs

BIO RAD LABORATORIES SEATTLE (Continued) **1000223808**

Facility ID: 8452133
Data Year: 2007
Comments: 3/13/07 - spent acetone - 4000 ml = 1.05 gallons

Facility ID: 8452133
Data Year: 2007
Comments: 12/13/07 - sodium azide, 10% - 4000 ml = 1.05 gallons

Facility ID: 8452133
Data Year: 2007
Comments: 12/13/07 - sodium azide solid - 500 g

Facility ID: 8452133
Data Year: 2007
Comments: Neutralized 56 liters = 14.79 gallons

Facility ID: 8452133
Data Year: 2007
Comments: 3/13/07 - spent acetone - 4000 ml = 1.05 gallons

Facility ID: 8452133
Data Year: 2007
Comments: 3/13/07 - sodium borohydride - 50 g 6/15/07 - sodium borohydride - 25 g

Facility ID: 8452133
Data Year: 2007
Comments: 12/13/07 - flammable ink- MEK - 5250 ml = 1.39 gallons

Facility Site ID Number: 8452133
EPA ID: WAD980987192
NAICS: 325413
SWC Desc: Not reported
FWC Desc: Not reported
Form Comm: Note: This is submitted as a component of the Dangerous Waste Annual Report only.
Data Year: 2010
Permit by Rule: False
Treatment by Generator: True
Mixed radioactive waste: False
Importer of hazardous waste: False
Immediate recycler: False
Treatment/Storage/Disposal/Recycling Facility: False
Generator of dangerous fuel waste: False
Generator marketing to burner: False
Other marketers (i.e., blender, distributor, etc.): False
Utility boiler burner: False
Industry boiler burner: False
Industrial Furnace: False
Smelter defferal: False
Universal waste - batteries - generate: False
Universal waste - thermostats - generate: False
Universal waste - mercury - generate: False
Universal waste - lamps - generate: False
Universal waste - batteries - accumulate: False
Universal waste - thermostats - accumulate: False

BIO RAD LABORATORIES SEATTLE (Continued) **1000223808**

Universal waste - mercury - accumulate:	False
Universal waste - lamps - accumulate:	False
Destination Facility for Universal Waste:	False
Off-specification used oil burner - utility boiler:	False
Off-specification used oil burner - industrial boiler:	False
Off-specification used oil burner - industrial furnace:	False
Tax Reg #:	600221188
Business Type:	Not reported
Mail Name:	Bio Rad Laboratories
Mail addr line1:	6565 185TH AVE NE
Mail city,st,zip:	REDMOND, WA 98052-5039
Mail country:	UNITED STATES
Legal org name:	Bio Rad Laboratories
Legal org type:	Private
Legal addr line1:	1000 Alfred Nobel Dr
Legal city,st,zip:	HERCULES, CA 94547
Legal country:	UNITED STATES
Legal phone nbr:	(510)724-7000
Legal effective date:	03/02/2001
Land org name:	Bio Rad Laboratories
Land org type:	Private
Land person name:	Not reported
Land addr line1:	6565 185th Ave NE
Land city,st,zip:	REDMOND, WA 98052-5039
Land country:	UNITED STATES
Land phone nbr:	(425)881-8300
Operator org name:	Bio-Rad Laboratories
Operator org type:	Private
Operator addr line1:	6565 185TH AVE NE
Operator city,st,zip:	REDMOND, WA 98052-5039
Operator country:	UNITED STATES
Operator phone nbr:	(425)881-8300
Operator effective date:	08/04/1987
Site contact name:	Jo Schneider
Site contact addr line1:	6565 185TH AVE NE
Site Contact City/State/ Zip:	REDMOND, WA 98052-5039
Site Contact Country:	UNITED STATES
Site Contact Phone #:	(425)498-1681
Site Contact EMail:	jo_schneider@bio-rad.com
Form Contact NAME:	Christopher Harner
Form Contact ADDR LINE1:	6565 185TH AVE NE
Form Contact City,ST,Zip:	REDMOND, WA 98052-5039
Form Contact Country:	UNITED STATES
Form Contact Phone #:	(425)498-1680
Form Contact EMail:	christopher_harner@bio-rad.com
Gen Status CD:	MQG
Monthly Generation:	True
Batch Generation:	False
One Time Generation:	False
Transport Own Waste:	False
Tranports Other Waste:	False
Recycler Onsite:	False
Transfer Facility:	False
Other Exemption:	Not reported
UW Battery Gen:	False
Used Oil Transporter:	False
Used Oil Transfer Facility:	False

BIO RAD LABORATORIES SEATTLE (Continued) **1000223808**

Used Oil Processor: False
Used Oil Refiner: False
Used Oil Fuel Marketer Directs Shipments: False
Used Oil Fuel Marketer Meets Specs: False

Waste Streams Generated:

Facility ID: 8452133
Data Year: 2008
Description: treatment of formalin (formaldehyde) waste
Mix: False
Reported Qty: 2 GAL
Kilo Qty: 8.252336196532184
Density No: 1.0900000000000001
Density Qty: SPG

Facility ID: 8452133
Data Year: 2008
Description: state-only laboratory EHW
Mix: False
Reported Qty: 0.0015 K
Kilo Qty: 0.0015
Density No: 0
Density Qty: Not reported

Facility ID: 8452133
Data Year: 2008
Description: 0.01% thimerosal wasatewater cleanup wastes
Mix: False
Reported Qty: 2.71 LB
Kilo Qty: 1.2292560211432035
Density No: 0
Density Qty: Not reported

Facility ID: 8452133
Data Year: 2008
Description: waste flammable corrosive solids
Mix: False
Reported Qty: 4.7000000000000002E- K
Kilo Qty: 4.7000000000000002E-3
Density No: 0
Density Qty: Not reported

Facility ID: 8452133
Data Year: 2008
Description: waste ignitable solid
Mix: False
Reported Qty: 5.0000000000000001E- K
Kilo Qty: 5.0000000000000001E-3
Density No: 0
Density Qty: Not reported

Facility ID: 8452133
Data Year: 2008
Description: waste flammable liquids
Mix: False
Reported Qty: 1.51 GAL
Kilo Qty: 4.5728541859682927

BIO RAD LABORATORIES SEATTLE (Continued) **1000223808**

Density No: 0.80000000000000004
Density Qty: SPG

Facility ID: 8452133
Data Year: 2008
Description: neutralization of 1N acidic process waste
Mix: False
Reported Qty: 28.800000000000001 GAL
Kilo Qty: 109.02168920189307
Density No: 1
Density Qty: SPG

Facility ID: 8452133
Data Year: 2008
Description: state only toxic solids
Mix: False
Reported Qty: 0.40500000000000003 K
Kilo Qty: 0.40500000000000003
Density No: 0
Density Qty: Not reported

Facility ID: 8452133
Data Year: 2008
Description: state-only toxic liquid wastes
Mix: False
Reported Qty: 1.1000000000000001E- GAL
Kilo Qty: 4.1640228514611939E-3
Density No: 1
Density Qty: SPG

Facility ID: 8452133
Data Year: 2008
Description: state-only solid corrosive
Mix: False
Reported Qty: 0.46400000000000002 K
Kilo Qty: 0.46400000000000002
Density No: 0
Density Qty: Not reported

Facility ID: 8452133
Data Year: 2008
Description: waste corrosive liquids
Mix: False
Reported Qty: 3.1899999999999999 GAL
Kilo Qty: 12.437936257314584
Density No: 1.03
Density Qty: SPG

Facility ID: 8452133
Data Year: 2008
Description: discarded sodium borohydride chemical
Mix: False
Reported Qty: 4.9000000000000002E- K
Kilo Qty: 4.9000000000000002E-2
Density No: 0
Density Qty: Not reported

BIO RAD LABORATORIES SEATTLE (Continued) **1000223808**

Facility ID:	8452133
Data Year:	2008
Description:	thimerosal waste water (~50 ppm organo-mercury by M.W.)
Mix:	False
Reported Qty:	195 GAL
Kilo Qty:	778.37761338809514
Density No:	8.8000000000000007
Density Qty:	PPG

Facility ID:	8452133
Data Year:	2009
Description:	discarded stopping solution
Mix:	False
Reported Qty:	39 LB
Kilo Qty:	17.690400304274885
Density No:	0
Density Qty:	Not reported

Facility ID:	8452133
Data Year:	2009
Description:	waste nitric acid
Mix:	False
Reported Qty:	0.52829999999999999 GAL
Kilo Qty:	2.8198119219290882
Density No:	1.4099999999999999
Density Qty:	SPG

Facility ID:	8452133
Data Year:	2009
Description:	waste ignitable corrosive liquids
Mix:	False
Reported Qty:	3.1699999999999999E- GAL
Kilo Qty:	0.11999956762847257
Density No:	1
Density Qty:	SPG

Facility ID:	8452133
Data Year:	2009
Description:	spent printer ink with MEK
Mix:	False
Reported Qty:	1.585 GAL
Kilo Qty:	4.7999827051389028
Density No:	0.80000000000000004
Density Qty:	SPG

Facility ID:	8452133
Data Year:	2009
Description:	waste flammable corrosive solids
Mix:	False
Reported Qty:	4.4999999999999998E- K
Kilo Qty:	4.4999999999999998E-2
Density No:	0
Density Qty:	Not reported

Facility ID:	8452133
Data Year:	2009
Description:	waste ignitable solid

BIO RAD LABORATORIES SEATTLE (Continued) **1000223808**

Mix: False
Reported Qty: 0.002 K
Kilo Qty: 0.002
Density No: 0
Density Qty: Not reported

Facility ID: 8452133
Data Year: 2009
Description: neutralization of 1N acidic process waste
Mix: False
Reported Qty: 20.420000000000002 GAL
Kilo Qty: 77.299406024397797
Density No: 1
Density Qty: SPG

Shipments Sent:
Facility ID: 8452133
Data Year: 2008
Shipment sent data: 9/30/2008
Reported Qty: 0.0015 K
Kilo Qty: 0.0015

Facility ID: 8452133
Data Year: 2008
Shipment sent data: 8/30/2008
Reported Qty: 2.71 LB
Kilo Qty: 1.2292560211432

Facility ID: 8452133
Data Year: 2008
Shipment sent data: 9/30/2008
Reported Qty: 0.0047 K
Kilo Qty: 0.0047

Facility ID: 8452133
Data Year: 2008
Shipment sent data: 9/30/2008
Reported Qty: 0.005 K
Kilo Qty: 0.005

Facility ID: 8452133
Data Year: 2008
Shipment sent data: 8/30/2008
Reported Qty: 1.51 GAL
Kilo Qty: 4.57285418596829

Facility ID: 8452133
Data Year: 2008
Shipment sent data: 9/30/2008
Reported Qty: 0.0011 GAL
Kilo Qty: 4.16402285146119E-03

Facility ID: 8452133
Data Year: 2008
Shipment sent data: 9/30/2008
Reported Qty: 0.405 K
Kilo Qty: 0.405

BIO RAD LABORATORIES SEATTLE (Continued) **1000223808**

Facility ID: 8452133
Data Year: 2008
Shipment sent data: 9/30/2008
Reported Qty: 0.464 K
Kilo Qty: 0.464

Facility ID: 8452133
Data Year: 2008
Shipment sent data: 9/30/2008
Reported Qty: 3.19 GAL
Kilo Qty: 12.4379362573146

Facility ID: 8452133
Data Year: 2008
Shipment sent data: 9/30/2008
Reported Qty: 0.049 K
Kilo Qty: 0.049

Waste Stream Comments:

Facility ID: 8452133
Data Year: 2006
Comments: "Per the instructions on p. 46 of 2006 Forms, Instructions and Guidance, we were able to estimate the quantity of the waste contents of the lab packs, excluding containers. The total amount shipped as it appeared on the manifests inclusive of packaging was 297 lbs (13 to AZD009015389 and 284 to CAD009452657)."

Facility ID: 8452133
Data Year: 2006
Comments: "Per the instructions on p. 46 of 2006 Forms, Instructions and Guidance, we were able to estimate the quanitity of the waste contents of the lab packs, excluding containers. The total amount shipped as it appeared on the manifests inclusive of packaging was 3 lbs. The quantity sent was rounded up from 0.01 lbs. on manifest 23437567."

Facility ID: 8452133
Data Year: 2007
Comments: 3/13/07 - cobalt chloride hexahydrate - 25 g 12/13/07 - citric acid - 500 g calcium chloride dihydrate - 375 g dithiothreitol - 50 g guanidine HCl - 20,000 g = 550 g = 20,400 g

Facility ID: 8452133
Data Year: 2007
Comments: 12/13/07 - sodium azide solid - 500 g

Facility ID: 8452133
Data Year: 2007
Comments: 3/13/07 - sodium borohydride - 50 g 6/15/07 - sodium borohydride - 25 g

Facility ID: 8452133
Data Year: 2007
Comments: Neutralized 56 liters = 14.79 gallons

Facility ID: 8452133
Data Year: 2007
Comments: 3/13/07 - 1N sulfuric acid - 10560 ml 6/15/07 - sodium hydroxide 50% -

BIO RAD LABORATORIES SEATTLE (Continued) **1000223808**

125 ml 12/13/07 - Wescodyne (iodiine) solution - 4000 ml 0.1N sulfuric acid - 4125 ml 1N sulfuric acid - 17160 ml sulfuric acid solution - 2150 ml 50% NaOH - 375 ml 0.1 N sulfuric acid - 440 ml = 6150 ml = 1.63 gallons = 15060 ml = 3.98 gallons = 17725 ml = 4.68 gallons

Facility ID: 8452133
Data Year: 2007
Comments: 3/13/07 - mercury thermometer - 3 grams Hg

Facility ID: 8452133
Data Year: 2007
Comments: 3/13/07 - 2-mercaptoethanol - 100 ml 6/15/07 - 2-mercaptoethanol - 100 ml 12/13/07 - 10% formalin solution - 1500 ml 25% glutaraldehyde - 1 ml = 0.026 gallons Cidecon (o-phenylphenol 9%...) - 4000 ml NEM - 2.5 ml 2amino-2methyl-1propanol (AMP buffer) - 100 ml = 103.5 ml = 0.027 gallons NEM - 25 ml = 5625 ml = 1.49 gallons

Facility ID: 8452133
Data Year: 2007
Comments: 12/13/07 - flammable ink- MEK - 5250 ml = 1.39 gallons

Facility ID: 8452133
Data Year: 2007
Comments: 12/13/07 - sodium azide, 10% - 4000 ml = 1.05 gallons

Facility ID: 8452133
Data Year: 2007
Comments: 3/13/07 - mercury thermometer - 3 grams Hg

Facility ID: 8452133
Data Year: 2007
Comments: 3/13/07 - potassium hydroxide - 1 lb. 12/13/07 - TCEP - 10 g TCEP - 2 lbs. zinc chloride - 250 g = 3 lbs. aluminum chloride - 100 g = 360 g = 0.79 lbs

Facility ID: 8452133
Data Year: 2007
Comments: 3/13/07 - spent acetone - 4000 ml = 1.05 gallons

Facility ID: 8452133
Data Year: 2007
Comments: 12/13/07 - sodium azide, 10% - 4000 ml = 1.05 gallons

Facility ID: 8452133
Data Year: 2007
Comments: 12/13/07 - sodium azide solid - 500 g

Facility ID: 8452133
Data Year: 2007
Comments: Neutralized 56 liters = 14.79 gallons

Facility ID: 8452133
Data Year: 2007
Comments: 3/13/07 - spent acetone - 4000 ml = 1.05 gallons

Facility ID: 8452133
Data Year: 2007

BIO RAD LABORATORIES SEATTLE (Continued) **1000223808**

Comments: 3/13/07 - sodium borohydride - 50 g 6/15/07 - sodium borohydride - 25 g

Facility ID: 8452133
Data Year: 2007
Comments: 12/13/07 - flammable ink- MEK - 5250 ml = 1.39 gallons

---

AY229 **LAKESHORE INVESTMENTS** **WA UST** **U000712925**
NNW **1114 AURORA AVE N** **WA ALLSITES** **N/A**
1/4-1/2 **SEATTLE, WA 98101**
0.287 mi.
1517 ft. **Site 2 of 2 in cluster AY**

Relative:
Higher

Actual:
114 ft.

UST:

Facility ID:	42536224
Site Id:	101579
UBI:	Not reported
Phone Number:	Not reported
Decimal Latitude:	47.62897
Decimal Longitude:	-122.344818
Tank Name:	1
Tag Number:	Not reported
Tank Status:	Removed
Tank Status Date:	10/02/1990
Tank Install Date:	00/31/1964
Tank Closure Date:	10/02/1990
Capacity Range:	2,001 to 4,999 Gallons
Tank Permit Expiration Date:	Not reported
Tank Upgrade Date:	Not reported
Tank Spill Prevention:	Not reported
Tank Overfill Prevention:	Not reported
Tank Material:	Not reported
Tank Construction:	Not reported
Tank Tightness Test:	Not reported
Tank Corrosion Protection:	Not reported
Tank Manifold:	Not reported
Tank Release Detection:	Not reported
Tank SFC Type:	Not reported
Pipe Material:	Not reported
Pipe Construction:	Not reported
Pipe Primary Release Detection:	Not reported
Pipe Second Release Detection:	Not reported
Pipe Corrosion Protection:	Not reported
Pipe Pumping System:	Not reported
Responsible Unit:	NORTHWEST
Dispencer/Pump SFC Type:	Not reported
Tank Name:	2
Tag Number:	Not reported
Tank Status:	Removed
Tank Status Date:	10/02/1990
Tank Install Date:	00/31/1964
Tank Closure Date:	Not reported
Capacity Range:	2,001 to 4,999 Gallons
Tank Permit Expiration Date:	Not reported

LAKESHORE INVESTMENTS (Continued) **U000712925**

Tank Upgrade Date:	Not reported
Tank Spill Prevention:	Not reported
Tank Overfill Prevention:	Not reported
Tank Material:	Not reported
Tank Construction:	Not reported
Tank Tightness Test:	Not reported
Tank Corrosion Protection:	Not reported
Tank Manifold:	Not reported
Tank Release Detection:	Not reported
Tank SFC Type:	Not reported
Pipe Material:	Not reported
Pipe Construction:	Not reported
Pipe Primary Release Detection:	Not reported
Pipe Second Release Detection:	Not reported
Pipe Corrosion Protection:	Not reported
Pipe Pumping System:	Not reported
Responsible Unit:	NORTHWEST
Dispencer/Pump SFC Type:	Not reported

Tank Name:	3
Tag Number:	Not reported
Tank Status:	Removed
Tank Status Date:	10/02/1990
Tank Install Date:	00/31/1964
Tank Closure Date:	10/02/1990
Capacity Range:	2,001 to 4,999 Gallons
Tank Permit Expiration Date:	Not reported
Tank Upgrade Date:	Not reported
Tank Spill Prevention:	Not reported
Tank Overfill Prevention:	Not reported
Tank Material:	Not reported
Tank Construction:	Not reported
Tank Tightness Test:	Not reported
Tank Corrosion Protection:	Not reported
Tank Manifold:	Not reported
Tank Release Detection:	Not reported
Tank SFC Type:	Not reported
Pipe Material:	Not reported
Pipe Construction:	Not reported
Pipe Primary Release Detection:	Not reported
Pipe Second Release Detection:	Not reported
Pipe Corrosion Protection:	Not reported
Pipe Pumping System:	Not reported
Responsible Unit:	NORTHWEST
Dispencer/Pump SFC Type:	Not reported

Tank Name:	4
Tag Number:	Not reported
Tank Status:	Removed
Tank Status Date:	10/02/1990
Tank Install Date:	00/31/1964
Tank Closure Date:	10/02/1990
Capacity Range:	111 TO 1,100 Gallons
Tank Permit Expiration Date:	Not reported
Tank Upgrade Date:	Not reported

LAKESHORE INVESTMENTS (Continued) **U000712925**

Tank Spill Prevention:	Not reported
Tank Overfill Prevention:	Not reported
Tank Material:	Not reported
Tank Construction:	Not reported
Tank Tightness Test:	Not reported
Tank Corrosion Protection:	Not reported
Tank Manifold:	Not reported
Tank Release Detection:	Not reported
Tank SFC Type:	Not reported
Pipe Material:	Not reported
Pipe Construction:	Not reported
Pipe Primary Release Detection:	Not reported
Pipe Second Release Detection:	Not reported
Pipe Corrosion Protection:	Not reported
Pipe Pumping System:	Not reported
Responsible Unit:	NORTHWEST
Dispencer/Pump SFC Type:	Not reported

ALLSITES:

Facility Name:	LAKESHORE INVESTMENTS
Facility Id:	42536224

Interaction:	43823
Interaction 1:	I
Interaction 2:	UST
Ecology Program:	TOXICS
Program Data:	UST
Facility Alt.:	Not reported
Program ID:	101579
Date Interaction:	1992-02-25 00:00:00
Date Interaction 3:	Underground Storage Tank
Latitude:	47.628964381999999
Longitude:	-122.344803099

230
WSW
1/4-1/2
0.292 mi.
1540 ft.

SEATTLE SCHOOL DIST 1 MEMORIAL STAD
401 5TH AVE N
SEATTLE, WA 98109

WA ALLSITES **1000421957**
RCRA NonGen / NLR **WAD988469508**
FINDS
ECHO

Relative:
Higher

Actual:
100 ft.

ALLSITES:

Facility Name:	SEATTLE SCHOOL DIST 1 MEMORIAL STAD
Facility Id:	21791752

Interaction:	32100
Interaction 1:	I
Interaction 2:	HWG
Ecology Program:	HAZWASTE
Program Data:	TURBOWASTE
Facility Alt.:	Not reported
Program ID:	WAD988469508
Date Interaction:	1990-01-19 00:00:00
Date Interaction 3:	Hazardous Waste Generator
Latitude:	47.622334383000002
Longitude:	-122.347595101

SEATTLE SCHOOL DIST 1 MEMORIAL STAD (Continued) **1000421957**

RCRA NonGen / NLR:
Date form received by agency: 03/14/2000
Facility name: SEATTLE SCHOOL DIST 1 MEMORIAL STAD
Facility address: 401 5TH AVE N
SEATTLE, WA 98109
EPA ID: WAD988469508
Mailing address: 2445 3RD AVE S MS 23 363
PO BOX 34165
SEATTLE, WA 98124-1165
Contact: SEATTLE SCHOOL SEATTLE SCHOOL
Contact address: 2445 3RD AVE S MS 23 363 PO BOX 34165
SEATTLE, WA 98124-1165
Contact country: US
Contact telephone: (000)000-0000
Contact email: Not reported
EPA Region: 10
Classification: Non-Generator
Description: Handler: Non-Generators do not presently generate hazardous waste

Owner/Operator Summary:
Owner/operator name: SEATTLE SCHOOL S
Owner/operator address: 2445 3RD AVE S MS 23 363 PO BOX 34165
SEATTLE, WA 98124
Owner/operator country: US
Owner/operator telephone: (206)298-7529
Legal status: Private
Owner/Operator Type: Operator
Owner/Op start date: 07/31/1996
Owner/Op end date: Not reported

Owner/operator name: SEATTLE SCHOOL S
Owner/operator address: 2445 3RD AVE S MS 23 363 PO BOX 34165
SEATTLE, WA 98124
Owner/operator country: US
Owner/operator telephone: (206)298-7529
Legal status: Private
Owner/Operator Type: Owner
Owner/Op start date: 07/31/1996
Owner/Op end date: Not reported

Handler Activities Summary:
U.S. importer of hazardous waste: No
Mixed waste (haz. and radioactive): No
Recycler of hazardous waste: No
Transporter of hazardous waste: No
Treater, storer or disposer of HW: No
Underground injection activity: No
On-site burner exemption: No
Furnace exemption: No
Used oil fuel burner: No
Used oil processor: No
User oil refiner: No
Used oil fuel marketer to burner: No
Used oil Specification marketer: No
Used oil transfer facility: No
Used oil transporter: No

SEATTLE SCHOOL DIST 1 MEMORIAL STAD (Continued) **1000421957**

Historical Generators:
Date form received by agency: 02/26/1999
Site name: SEATTLE SCHOOL DIST 1 MEMORIAL STAD
Classification: Not a generator, verified

Date form received by agency: 12/31/1990
Site name: SEATTLE SCHOOL DISTRICT
Classification: Large Quantity Generator

Violation Status: No violations found

FINDS:

Registry ID: 110005350832

Environmental Interest/Information System
RCRAInfo is a national information system that supports the Resource Conservation and Recovery Act (RCRA) program through the tracking of events and activities related to facilities that generate, transport, and treat, store, or dispose of hazardous waste. RCRAInfo allows RCRA program staff to track the notification, permit, compliance, and corrective action activities required under RCRA.

ECHO:
Envid: 1000421957
Registry ID: 110005350832
DFR URL: http://echo.epa.gov/detailed_facility_report?fid=110005350832

BE231 **SCANNER GRAPHICS INC** **WA ALLSITES** **1001234175**
SE **405 FAIRVIEW AVE N** **RCRA NonGen / NLR** **WAH000005900**
1/4-1/2 **SEATTLE, WA 98109** **FINDS**
0.292 mi. **NY MANIFEST**
1543 ft. **Site 1 of 2 in cluster BE** **ECHO**

Relative: Higher

Actual: 82 ft.

ALLSITES:
Facility Name: SCANNER GRAPHICS INC
Facility Id: 35928276

Interaction: 40322
Interaction 1: I
Interaction 2: HWG
Ecology Program: HAZWASTE
Program Data: TURBOWASTE
Facility Alt.: Not reported
Program ID: WAH000005900
Date Interaction: 1998-08-01 00:00:00
Date Interaction 3: Hazardous Waste Generator
Latitude: 47.622644381999997
Longitude: -122.335752101

Interaction: 40323
Interaction 1: I
Interaction 2: HWP
Ecology Program: HAZWASTE
Program Data: HWPPRT

SCANNER GRAPHICS INC (Continued) **1001234175**

Facility Alt.:	Not reported
Program ID:	WAH000005900
Date Interaction:	2001-01-01 00:00:00
Date Interaction 3:	Hazardous Waste Planner
Latitude:	47.622644381999997
Longitude:	-122.335752101

RCRA NonGen / NLR:

Date form received by agency:	01/24/2005
Facility name:	SCANNER GRAPHICS INC
Facility address:	405 FAIRVIEW AVE N SEATTLE, WA 98109
EPA ID:	WAH000005900
Contact:	RACHEL WEED
Contact address:	405 FAIRVIEW AVE N SEATTLE, WA 98109
Contact country:	US
Contact telephone:	(206)624-4469
Contact email:	RACHEL@SCANNERINC.COM
EPA Region:	10
Land type:	Private
Classification:	Non-Generator
Description:	Handler: Non-Generators do not presently generate hazardous waste

Owner/Operator Summary:

Owner/operator name:	SCANNER GRAPHICS INC
Owner/operator address:	405 FAIRVIEW AVE N SEATTLE, WA 98109
Owner/operator country:	US
Owner/operator telephone:	(206)624-4469
Legal status:	Private
Owner/Operator Type:	Operator
Owner/Op start date:	Not reported
Owner/Op end date:	Not reported

Owner/operator name:	REEL JR, RICHARD H
Owner/operator address:	76 SOUTH WASHINGON ST M-102 SEATTLE, WA 98104
Owner/operator country:	US
Owner/operator telephone:	(206)343-5600
Legal status:	Private
Owner/Operator Type:	Owner
Owner/Op start date:	Not reported
Owner/Op end date:	Not reported

Handler Activities Summary:

U.S. importer of hazardous waste:	No
Mixed waste (haz. and radioactive):	No
Recycler of hazardous waste:	No
Transporter of hazardous waste:	No
Treater, storer or disposer of HW:	No
Underground injection activity:	No
On-site burner exemption:	No
Furnace exemption:	No
Used oil fuel burner:	No

SCANNER GRAPHICS INC (Continued) **1001234175**

Used oil processor: No
User oil refiner: No
Used oil fuel marketer to burner: No
Used oil Specification marketer: No
Used oil transfer facility: No
Used oil transporter: No

Historical Generators:
Date form received by agency: 01/24/2005
Site name: SCANNER GRAPHICS INC
Classification: Not a generator, verified

Date form received by agency: 12/31/2003
Site name: SCANNER GRAPHICS INC
Classification: Not a generator, verified

Date form received by agency: 01/15/2002
Site name: SCANNER GRAPHICS INC
Classification: Large Quantity Generator

Violation Status: No violations found

Evaluation Action Summary:
Evaluation date: 09/17/2004
Evaluation: COMPLIANCE EVALUATION INSPECTION ON-SITE
Area of violation: Not reported
Date achieved compliance: Not reported
Evaluation lead agency: State

FINDS:

Registry ID: 110005393225

Environmental Interest/Information System

Washington Facility / Site Identification System (WA-FSIS) provides a means to query and display data maintained by the Washington Department of Ecology. This system contains key information for each facility/site that is currently, or has been, of interest to the Air Quality, Dam Safety, Hazardous Waste, Toxics Cleanup, and Water Quality Programs.

RCRAInfo is a national information system that supports the Resource Conservation and Recovery Act (RCRA) program through the tracking of events and activities related to facilities that generate, transport, and treat, store, or dispose of hazardous waste. RCRAInfo allows RCRA program staff to track the notification, permit, compliance, and corrective action activities required under RCRA.

HAZARDOUS WASTE BIENNIAL REPORTER

NY MANIFEST:
Country: USA
EPA ID: WAH000005900
Facility Status: Not reported
Location Address 1: 405 FAIRVIEW AVEN

SCANNER GRAPHICS INC (Continued) **1001234175**

Code:	BP
Location Address 2:	Not reported
Total Tanks:	Not reported
Location City:	SEATTLE
Location State:	WA
Location Zip:	98109
Location Zip 4:	Not reported

NY MANIFEST:

EPAID:	WAH000005900
Mailing Name:	SCANNER GRAPHICS
Mailing Contact:	JOHN HOLCOMBE
Mailing Address 1:	405 FAIRVIEW AVE N
Mailing Address 2:	Not reported
Mailing City:	SEATTLE
Mailing State:	WA
Mailing Zip:	98109
Mailing Zip 4:	Not reported
Mailing Country:	USA
Mailing Phone:	8003108232

NY MANIFEST:

Document ID:	NYG1082043
Manifest Status:	Not reported
seq:	01
Year:	1999
Trans1 State ID:	Not reported
Trans2 State ID:	Not reported
Generator Ship Date:	03/18/1999
Trans1 Recv Date:	03/18/1999
Trans2 Recv Date:	Not reported
TSD Site Recv Date:	03/31/1999
Part A Recv Date:	Not reported
Part B Recv Date:	Not reported
Generator EPA ID:	WAH000005900
Trans1 EPA ID:	NYD980769947
Trans2 EPA ID:	Not reported
TSDF ID 1:	NYD045604964
TSDF ID 2:	Not reported
Manifest Tracking Number:	Not reported
Import Indicator:	Not reported
Export Indicator:	Not reported
Discr Quantity Indicator:	Not reported
Discr Type Indicator:	Not reported
Discr Residue Indicator:	Not reported
Discr Partial Reject Indicator:	Not reported
Discr Full Reject Indicator:	Not reported
Manifest Ref Number:	Not reported
Alt Facility RCRA ID:	Not reported
Alt Facility Sign Date:	Not reported
MGMT Method Type Code:	Not reported
Waste Code:	D011 - SILVER 5.0 MG/L TCLP
Waste Code:	Not reported
Waste Code:	Not reported
Waste Code:	Not reported
Waste Code:	Not reported
Waste Code:	Not reported

SCANNER GRAPHICS INC (Continued) **1001234175**

Quantity:	00195
Units:	G - Gallons (liquids only)* (8.3 pounds)
Number of Containers:	013
Container Type:	DF - Fiberboard or plastic drums (glass)
Handling Method:	R Material recovery of more than 75 percent of the total material.
Specific Gravity:	01.00
Document ID:	NYG1359378
Manifest Status:	Not reported
seq:	01
Year:	1999
Trans1 State ID:	Not reported
Trans2 State ID:	Not reported
Generator Ship Date:	01/29/1999
Trans1 Recv Date:	01/29/1999
Trans2 Recv Date:	Not reported
TSD Site Recv Date:	02/11/1999
Part A Recv Date:	Not reported
Part B Recv Date:	Not reported
Generator EPA ID:	WAH000005900
Trans1 EPA ID:	NYD980769947
Trans2 EPA ID:	Not reported
TSDF ID 1:	NYD045604964
TSDF ID 2:	Not reported
Manifest Tracking Number:	Not reported
Import Indicator:	Not reported
Export Indicator:	Not reported
Discr Quantity Indicator:	Not reported
Discr Type Indicator:	Not reported
Discr Residue Indicator:	Not reported
Discr Partial Reject Indicator:	Not reported
Discr Full Reject Indicator:	Not reported
Manifest Ref Number:	Not reported
Alt Facility RCRA ID:	Not reported
Alt Facility Sign Date:	Not reported
MGMT Method Type Code:	Not reported
Waste Code:	D011 - SILVER 5.0 MG/L TCLP
Waste Code:	Not reported
Waste Code:	Not reported
Waste Code:	Not reported
Waste Code:	Not reported
Waste Code:	Not reported
Quantity:	00165
Units:	G - Gallons (liquids only)* (8.3 pounds)
Number of Containers:	011
Container Type:	DF - Fiberboard or plastic drums (glass)
Handling Method:	R Material recovery of more than 75 percent of the total material.
Specific Gravity:	01.00
Document ID:	NYG1359855
Manifest Status:	Not reported
seq:	01
Year:	1998
Trans1 State ID:	Not reported
Trans2 State ID:	Not reported
Generator Ship Date:	12/17/1998
Trans1 Recv Date:	12/17/1998

SCANNER GRAPHICS INC (Continued) **1001234175**

Trans2 Recv Date:	Not reported
TSD Site Recv Date:	01/06/1999
Part A Recv Date:	Not reported
Part B Recv Date:	Not reported
Generator EPA ID:	WAH000005900
Trans1 EPA ID:	NYD980769947
Trans2 EPA ID:	Not reported
TSDF ID 1:	NYD045604964
TSDF ID 2:	Not reported
Manifest Tracking Number:	Not reported
Import Indicator:	Not reported
Export Indicator:	Not reported
Discr Quantity Indicator:	Not reported
Discr Type Indicator:	Not reported
Discr Residue Indicator:	Not reported
Discr Partial Reject Indicator:	Not reported
Discr Full Reject Indicator:	Not reported
Manifest Ref Number:	Not reported
Alt Facility RCRA ID:	Not reported
Alt Facility Sign Date:	Not reported
MGMT Method Type Code:	Not reported
Waste Code:	D011 - SILVER 5.0 MG/L TCLP
Waste Code:	Not reported
Waste Code:	Not reported
Waste Code:	Not reported
Waste Code:	Not reported
Waste Code:	Not reported
Quantity:	00210
Units:	G - Gallons (liquids only)* (8.3 pounds)
Number of Containers:	014
Container Type:	DF - Fiberboard or plastic drums (glass)
Handling Method:	R Material recovery of more than 75 percent of the total material.
Specific Gravity:	01.00

ECHO:

Envid:	1001234175
Registry ID:	110005393225
DFR URL:	http://echo.epa.gov/detailed_facility_report?fid=110005393225

BC232 **BASIL LEE PROPERTY** **WA CSCSL** **U003604616**
SW **505 HARRISON ST** **WA LUST** **N/A**
1/4-1/2 **SEATTLE, WA 98102** **WA UST**
0.294 mi. **WA ALLSITES**
1552 ft. **Site 2 of 2 in cluster BC**

Relative:
Higher

Actual:
105 ft.

CSCSL:

Facility ID:	79418734
Region:	Northwest
Lat/Long:	47.621900 / -122.347233
Brownfield Status:	Not reported
Rank Status:	N
Clean Up Siteid:	10558
Site Status:	Cleanup Started
PSI?:	Not reported
Contaminant Name:	Petroleum-Other
Ground Water:	Not reported

BASIL LEE PROPERTY (Continued) **U003604616**

Surface Water: Not reported
Soil: Confirmed Above Cleanup Level
Sediment: Not reported
Air: Not reported
Bedrock: Not reported
Responsible Unit: Northwest

LUST:
Facility ID: 79418734
Lust Status Type: Cleanup Started
Cleanup Site ID: 10558
Cleanup Unit Type: Upland
Process Type: Independent Action
Cleanup Unit Name: Basil Lee Property
Lust Status Date: 08/17/1999
Response Section: Northwest
Lat/Long: 47.621900 / -122.34723

UST:
Facility ID: 79418734
Site Id: 368789
UBI: Not reported
Phone Number: Not reported
Decimal Latitude: 47.621900452
Decimal Longitude: -122.34723251

Tank Name: 1
Tag Number: Not reported
Tank Status: Removed
Tank Status Date: 12/10/1999
Tank Install Date: 00/01/1900
Tank Closure Date: Not reported
Capacity Range: Not reported
Tank Permit Expiration Date: Not reported
Tank Upgrade Date: Not reported
Tank Spill Prevention: Not reported
Tank Overfill Prevention: Not reported
Tank Material: Not reported
Tank Construction: Not reported
Tank Tightness Test: Not reported
Tank Corrosion Protection: Not reported
Tank Manifold: Not reported
Tank Release Detection: Not reported
Tank SFC Type: Not reported
Pipe Material: Not reported
Pipe Construction: Not reported
Pipe Primary Release Detection: Not reported
Pipe Second Release Detection: Not reported
Pipe Corrosion Protection: Not reported
Pipe Pumping System: Not reported
Responsible Unit: NORTHWEST
Dispencer/Pump SFC Type: Not reported

Tank Name: 10
Tag Number: Not reported

BASIL LEE PROPERTY (Continued) **U003604616**

Tank Status:	Closed in Place
Tank Status Date:	12/10/1999
Tank Install Date:	00/01/1900
Tank Closure Date:	Not reported
Capacity Range:	Not reported
Tank Permit Expiration Date:	Not reported
Tank Upgrade Date:	Not reported
Tank Spill Prevention:	Not reported
Tank Overfill Prevention:	Not reported
Tank Material:	Not reported
Tank Construction:	Not reported
Tank Tightness Test:	Not reported
Tank Corrosion Protection:	Not reported
Tank Manifold:	Not reported
Tank Release Detection:	Not reported
Tank SFC Type:	Not reported
Pipe Material:	Not reported
Pipe Construction:	Not reported
Pipe Primary Release Detection:	Not reported
Pipe Second Release Detection:	Not reported
Pipe Corrosion Protection:	Not reported
Pipe Pumping System:	Not reported
Responsible Unit:	NORTHWEST
Dispencer/Pump SFC Type:	Not reported

Tank Name:	11
Tag Number:	Not reported
Tank Status:	Removed
Tank Status Date:	12/10/1999
Tank Install Date:	00/01/1964
Tank Closure Date:	Not reported
Capacity Range:	Not reported
Tank Permit Expiration Date:	Not reported
Tank Upgrade Date:	Not reported
Tank Spill Prevention:	Not reported
Tank Overfill Prevention:	Not reported
Tank Material:	Not reported
Tank Construction:	Not reported
Tank Tightness Test:	Not reported
Tank Corrosion Protection:	Not reported
Tank Manifold:	Not reported
Tank Release Detection:	Not reported
Tank SFC Type:	Not reported
Pipe Material:	Not reported
Pipe Construction:	Not reported
Pipe Primary Release Detection:	Not reported
Pipe Second Release Detection:	Not reported
Pipe Corrosion Protection:	Not reported
Pipe Pumping System:	Not reported
Responsible Unit:	NORTHWEST
Dispencer/Pump SFC Type:	Not reported

Tank Name:	12
Tag Number:	Not reported
Tank Status:	Removed

BASIL LEE PROPERTY (Continued) **U003604616**

Tank Status Date:	12/10/1999
Tank Install Date:	00/01/1900
Tank Closure Date:	Not reported
Capacity Range:	Not reported
Tank Permit Expiration Date:	Not reported
Tank Upgrade Date:	Not reported
Tank Spill Prevention:	Not reported
Tank Overfill Prevention:	Not reported
Tank Material:	Not reported
Tank Construction:	Not reported
Tank Tightness Test:	Not reported
Tank Corrosion Protection:	Not reported
Tank Manifold:	Not reported
Tank Release Detection:	Not reported
Tank SFC Type:	Not reported
Pipe Material:	Not reported
Pipe Construction:	Not reported
Pipe Primary Release Detection:	Not reported
Pipe Second Release Detection:	Not reported
Pipe Corrosion Protection:	Not reported
Pipe Pumping System:	Not reported
Responsible Unit:	NORTHWEST
Dispencer/Pump SFC Type:	Not reported

Tank Name:	2
Tag Number:	Not reported
Tank Status:	Removed
Tank Status Date:	12/10/1999
Tank Install Date:	00/01/1900
Tank Closure Date:	Not reported
Capacity Range:	Not reported
Tank Permit Expiration Date:	Not reported
Tank Upgrade Date:	Not reported
Tank Spill Prevention:	Not reported
Tank Overfill Prevention:	Not reported
Tank Material:	Not reported
Tank Construction:	Not reported
Tank Tightness Test:	Not reported
Tank Corrosion Protection:	Not reported
Tank Manifold:	Not reported
Tank Release Detection:	Not reported
Tank SFC Type:	Not reported
Pipe Material:	Not reported
Pipe Construction:	Not reported
Pipe Primary Release Detection:	Not reported
Pipe Second Release Detection:	Not reported
Pipe Corrosion Protection:	Not reported
Pipe Pumping System:	Not reported
Responsible Unit:	NORTHWEST
Dispencer/Pump SFC Type:	Not reported

Tank Name:	3
Tag Number:	Not reported
Tank Status:	Removed
Tank Status Date:	12/10/1999

BASIL LEE PROPERTY (Continued) **U003604616**

Tank Install Date:	00/01/1900
Tank Closure Date:	Not reported
Capacity Range:	Not reported
Tank Permit Expiration Date:	Not reported
Tank Upgrade Date:	Not reported
Tank Spill Prevention:	Not reported
Tank Overfill Prevention:	Not reported
Tank Material:	Not reported
Tank Construction:	Not reported
Tank Tightness Test:	Not reported
Tank Corrosion Protection:	Not reported
Tank Manifold:	Not reported
Tank Release Detection:	Not reported
Tank SFC Type:	Not reported
Pipe Material:	Not reported
Pipe Construction:	Not reported
Pipe Primary Release Detection:	Not reported
Pipe Second Release Detection:	Not reported
Pipe Corrosion Protection:	Not reported
Pipe Pumping System:	Not reported
Responsible Unit:	NORTHWEST
Dispencer/Pump SFC Type:	Not reported

Tank Name:	4
Tag Number:	Not reported
Tank Status:	Closed in Place
Tank Status Date:	12/10/1999
Tank Install Date:	00/01/1900
Tank Closure Date:	Not reported
Capacity Range:	Not reported
Tank Permit Expiration Date:	Not reported
Tank Upgrade Date:	Not reported
Tank Spill Prevention:	Not reported
Tank Overfill Prevention:	Not reported
Tank Material:	Not reported
Tank Construction:	Not reported
Tank Tightness Test:	Not reported
Tank Corrosion Protection:	Not reported
Tank Manifold:	Not reported
Tank Release Detection:	Not reported
Tank SFC Type:	Not reported
Pipe Material:	Not reported
Pipe Construction:	Not reported
Pipe Primary Release Detection:	Not reported
Pipe Second Release Detection:	Not reported
Pipe Corrosion Protection:	Not reported
Pipe Pumping System:	Not reported
Responsible Unit:	NORTHWEST
Dispencer/Pump SFC Type:	Not reported

Tank Name:	5
Tag Number:	Not reported
Tank Status:	Closed in Place
Tank Status Date:	12/10/1999
Tank Install Date:	00/01/1900

BASIL LEE PROPERTY (Continued) **U003604616**

Tank Closure Date:	Not reported
Capacity Range:	Not reported
Tank Permit Expiration Date:	Not reported
Tank Upgrade Date:	Not reported
Tank Spill Prevention:	Not reported
Tank Overfill Prevention:	Not reported
Tank Material:	Not reported
Tank Construction:	Not reported
Tank Tightness Test:	Not reported
Tank Corrosion Protection:	Not reported
Tank Manifold:	Not reported
Tank Release Detection:	Not reported
Tank SFC Type:	Not reported
Pipe Material:	Not reported
Pipe Construction:	Not reported
Pipe Primary Release Detection:	Not reported
Pipe Second Release Detection:	Not reported
Pipe Corrosion Protection:	Not reported
Pipe Pumping System:	Not reported
Responsible Unit:	NORTHWEST
Dispencer/Pump SFC Type:	Not reported

Tank Name:	6
Tag Number:	Not reported
Tank Status:	Removed
Tank Status Date:	12/10/1999
Tank Install Date:	00/01/1900
Tank Closure Date:	Not reported
Capacity Range:	Not reported
Tank Permit Expiration Date:	Not reported
Tank Upgrade Date:	Not reported
Tank Spill Prevention:	Not reported
Tank Overfill Prevention:	Not reported
Tank Material:	Not reported
Tank Construction:	Not reported
Tank Tightness Test:	Not reported
Tank Corrosion Protection:	Not reported
Tank Manifold:	Not reported
Tank Release Detection:	Not reported
Tank SFC Type:	Not reported
Pipe Material:	Not reported
Pipe Construction:	Not reported
Pipe Primary Release Detection:	Not reported
Pipe Second Release Detection:	Not reported
Pipe Corrosion Protection:	Not reported
Pipe Pumping System:	Not reported
Responsible Unit:	NORTHWEST
Dispencer/Pump SFC Type:	Not reported

Tank Name:	7
Tag Number:	Not reported
Tank Status:	Closed in Place
Tank Status Date:	12/10/1999
Tank Install Date:	00/01/1900
Tank Closure Date:	Not reported

BASIL LEE PROPERTY (Continued) **U003604616**

Capacity Range:	Not reported
Tank Permit Expiration Date:	Not reported
Tank Upgrade Date:	Not reported
Tank Spill Prevention:	Not reported
Tank Overfill Prevention:	Not reported
Tank Material:	Not reported
Tank Construction:	Not reported
Tank Tightness Test:	Not reported
Tank Corrosion Protection:	Not reported
Tank Manifold:	Not reported
Tank Release Detection:	Not reported
Tank SFC Type:	Not reported
Pipe Material:	Not reported
Pipe Construction:	Not reported
Pipe Primary Release Detection:	Not reported
Pipe Second Release Detection:	Not reported
Pipe Corrosion Protection:	Not reported
Pipe Pumping System:	Not reported
Responsible Unit:	NORTHWEST
Dispencer/Pump SFC Type:	Not reported

Tank Name:	8
Tag Number:	Not reported
Tank Status:	Closed in Place
Tank Status Date:	12/10/1999
Tank Install Date:	00/01/1900
Tank Closure Date:	Not reported
Capacity Range:	Not reported
Tank Permit Expiration Date:	Not reported
Tank Upgrade Date:	Not reported
Tank Spill Prevention:	Not reported
Tank Overfill Prevention:	Not reported
Tank Material:	Not reported
Tank Construction:	Not reported
Tank Tightness Test:	Not reported
Tank Corrosion Protection:	Not reported
Tank Manifold:	Not reported
Tank Release Detection:	Not reported
Tank SFC Type:	Not reported
Pipe Material:	Not reported
Pipe Construction:	Not reported
Pipe Primary Release Detection:	Not reported
Pipe Second Release Detection:	Not reported
Pipe Corrosion Protection:	Not reported
Pipe Pumping System:	Not reported
Responsible Unit:	NORTHWEST
Dispencer/Pump SFC Type:	Not reported

Tank Name:	9
Tag Number:	Not reported
Tank Status:	Removed
Tank Status Date:	12/10/1999
Tank Install Date:	00/01/1900
Tank Closure Date:	Not reported
Capacity Range:	Not reported

BASIL LEE PROPERTY (Continued) **U003604616**

Tank Permit Expiration Date:	Not reported
Tank Upgrade Date:	Not reported
Tank Spill Prevention:	Not reported
Tank Overfill Prevention:	Not reported
Tank Material:	Not reported
Tank Construction:	Not reported
Tank Tightness Test:	Not reported
Tank Corrosion Protection:	Not reported
Tank Manifold:	Not reported
Tank Release Detection:	Not reported
Tank SFC Type:	Not reported
Pipe Material:	Not reported
Pipe Construction:	Not reported
Pipe Primary Release Detection:	Not reported
Pipe Second Release Detection:	Not reported
Pipe Corrosion Protection:	Not reported
Pipe Pumping System:	Not reported
Responsible Unit:	NORTHWEST
Dispencer/Pump SFC Type:	Not reported

ALLSITES:

Facility Name:	BASIL LEE PROPERTY
Facility Id:	79418734

Interaction:	65152
Interaction 1:	A
Interaction 2:	UST
Ecology Program:	TOXICS
Program Data:	UST
Facility Alt.:	Not reported
Program ID:	368789
Date Interaction:	1999-03-18 00:00:00
Date Interaction 3:	Underground Storage Tank
Latitude:	47.621893688999997
Longitude:	-122.347231863

Interaction:	65151
Interaction 1:	A
Interaction 2:	LUST
Ecology Program:	TOXICS
Program Data:	ISIS
Facility Alt.:	Not reported
Program ID:	368789
Date Interaction:	1996-05-30 00:00:00
Date Interaction 3:	LUST Facility
Latitude:	47.621893688999997
Longitude:	-122.347231863

Interaction:	65150
Interaction 1:	I
Interaction 2:	HWG
Ecology Program:	HAZWASTE
Program Data:	TURBOWASTE
Facility Alt.:	Not reported
Program ID:	WAR000008235

BASIL LEE PROPERTY (Continued) **U003604616**

Date Interaction: 1996-03-19 00:00:00
Date Interaction 3: Hazardous Waste Generator
Latitude: 47.621893688999997
Longitude: -122.347231863

BF233 **ASCO PROPERTY** **WA VCP** **S109556369**
SSE **224 WESTLAKE AVE N** **WA ALLSITES** **N/A**
1/4-1/2 **SEATTLE, WA 98109** **WA CSCSL NFA**
0.298 mi.
1576 ft. **Site 1 of 4 in cluster BF**

Relative:
Higher

Actual:
63 ft.

VCP:
edr_fstat: WA
edr_fzip: 98109
edr_fcnty: KING
edr_zip: Not reported
Facility ID: 99996998
VCP Status: Not reported
VCP: Yes
Ecology Status: Not reported
NFA Type: Not reported
Date NFA: 4/27/2009
Rank: Not reported
Cleanup Siteid: 4884

ALLSITES:
Facility Name: ASCO PROPERTY
Facility Id: 99996998

Interaction: 76961
Interaction 1: I
Interaction 2: VOLCLNST
Ecology Program: TOXICS
Program Data: ISIS
Facility Alt.: ASCO Property
Program ID: nw2137
Date Interaction: 2009-04-07 00:00:00
Date Interaction 3: Voluntary Cleanup Sites
Latitude: 47.620511319999999
Longitude: -122.33805897800001

CSCSL NFA:
Facility/Site Id: 99996998
CS Id: 4884
NFA Date: 04/27/2009
Rank: Not reported
VCP: Yes
Latitude: 47.620516
Longitude: -122.338072

BD234 **CITY PLACE IV BLOCK 34** **WA VCP** **S109824457**
SE **331 BOREN AVE N** **WA ALLSITES** **N/A**
1/4-1/2 **SEATTLE, WA 98109** **WA CSCSL NFA**
0.300 mi.
1584 ft. **Site 2 of 3 in cluster BD**

Relative:
Higher

Actual:
89 ft.

VCP:

edr_fstat:	WA
edr_fzip:	98109
edr_fcnty:	KING
edr_zip:	Not reported
Facility ID:	16746
VCP Status:	Not reported
VCP:	Yes
Ecology Status:	Not reported
NFA Type:	Not reported
Date NFA:	9/17/2010
Rank:	Not reported
Cleanup Siteid:	2066

ALLSITES:

Facility Name:	CITY PLACE IV BLOCK 34
Facility Id:	16746
Interaction:	79098
Interaction 1:	A
Interaction 2:	VOLCLNST
Ecology Program:	TOXICS
Program Data:	ISIS
Facility Alt.:	City Place IV, Block 34
Program ID:	nw2194
Date Interaction:	2009-08-19 00:00:00
Date Interaction 3:	Voluntary Cleanup Sites
Latitude:	47.621291388000003
Longitude:	-122.336058067

CSCSL NFA:

Facility/Site Id:	16746
CS Id:	2066
NFA Date:	09/17/2010
Rank:	Not reported
VCP:	Yes
Latitude:	47.621298
Longitude:	-122.336067

BF235 **GREILING PROPERTY** **WA CSCSL** **S108479648**
SSE **222 WESTLAKE AVE N** **WA ALLSITES** **N/A**
1/4-1/2 **SEATTLE, WA 98109**
0.300 mi.
1586 ft. **Site 2 of 4 in cluster BF**

Relative:
Higher

Actual:
63 ft.

CSCSL:

Facility ID:	1197848
Region:	Northwest
Lat/Long:	47.620022 / -122.339486
Brownfield Status:	Not reported
Rank Status:	N
Clean Up Siteid:	1528

GREILING PROPERTY (Continued) **S108479648**

Site Status:	Awaiting Cleanup
PSI?:	Not reported
Contaminant Name:	Non-Halogenated Solvents
Ground Water:	Not reported
Surface Water:	Not reported
Soil:	Confirmed Above Cleanup Level
Sediment:	Not reported
Air:	Not reported
Bedrock:	Not reported
Responsible Unit:	Northwest

Facility ID:	1197848
Region:	Northwest
Lat/Long:	47.620022 / -122.339486
Brownfield Status:	Not reported
Rank Status:	N
Clean Up Siteid:	1528
Site Status:	Awaiting Cleanup
PSI?:	Not reported
Contaminant Name:	Petroleum Products-Unspecified
Ground Water:	Not reported
Surface Water:	Not reported
Soil:	Confirmed Above Cleanup Level
Sediment:	Not reported
Air:	Not reported
Bedrock:	Not reported
Responsible Unit:	Northwest

ALLSITES:

Facility Name:	GREILING PROPERTY
Facility Id:	1197848

Interaction:	8036
Interaction 1:	A
Interaction 2:	SCS
Ecology Program:	TOXICS
Program Data:	ISIS
Facility Alt.:	Greiling Property
Program ID:	Not reported
Date Interaction:	2007-03-22 00:00:00
Date Interaction 3:	State Cleanup Site
Latitude:	47.620016671999998
Longitude:	-122.339471367

BB236 **MESSENGER SIGN INC** **WA ALLSITES** **1004794297**
ESE **1167 MERCER ST** **RCRA NonGen / NLR** **WAD988502506**
1/4-1/2 **SEATTLE, WA 98109** **FINDS**
0.304 mi. **ECHO**
1604 ft. **Site 2 of 2 in cluster BB**

Relative:
Higher

Actual:
68 ft.

ALLSITES:

Facility Name:	MESSENGER SIGN INC
Facility Id:	76984715

Interaction:	63779
Interaction 1:	I

MESSENGER SIGN INC (Continued) **1004794297**

Interaction 2:	HWG
Ecology Program:	HAZWASTE
Program Data:	TURBOWASTE
Facility Alt.:	Not reported
Program ID:	WAD988502506
Date Interaction:	1992-03-09 00:00:00
Date Interaction 3:	Hazardous Waste Generator
Latitude:	47.624544382000003
Longitude:	-122.33383510199999

RCRA NonGen / NLR:

Date form received by agency:	01/21/2004
Facility name:	MESSENGER SIGN INC
Facility address:	1167 MERCER ST SEATTLE, WA 98109-5595
EPA ID:	WAD988502506
Contact:	MESSENGER SIGN MESSENGER SIGN
Contact address:	1167 MERCER ST SEATTLE, WA 98109-5510
Contact country:	US
Contact telephone:	(000)000-0000
Contact email:	Not reported
EPA Region:	10
Classification:	Non-Generator
Description:	Handler: Non-Generators do not presently generate hazardous waste

Owner/Operator Summary:

Owner/operator name:	WILLIAM D
Owner/operator address:	8225 SE 38TH PL MERCER ISLAND, WA 98040
Owner/operator country:	US
Owner/operator telephone:	(206)623-4525
Legal status:	Private
Owner/Operator Type:	Operator
Owner/Op start date:	04/01/1999
Owner/Op end date:	Not reported

Owner/operator name:	WILLIAM & BARBA D
Owner/operator address:	8225 SE 38TH PL SE MERCER ISLAND, WA 98040
Owner/operator country:	US
Owner/operator telephone:	(206)232-0257
Legal status:	Private
Owner/Operator Type:	Owner
Owner/Op start date:	04/01/1999
Owner/Op end date:	Not reported

Handler Activities Summary:

U.S. importer of hazardous waste:	No
Mixed waste (haz. and radioactive):	No
Recycler of hazardous waste:	No
Transporter of hazardous waste:	No
Treater, storer or disposer of HW:	No
Underground injection activity:	No
On-site burner exemption:	No

MESSENGER SIGN INC (Continued) **1004794297**

Furnace exemption: No
Used oil fuel burner: No
Used oil processor: No
User oil refiner: No
Used oil fuel marketer to burner: No
Used oil Specification marketer: No
Used oil transfer facility: No
Used oil transporter: No

Historical Generators:
Date form received by agency: 12/31/2003
Site name: MESSENGER SIGN INC
Classification: Not a generator, verified

Date form received by agency: 12/29/1999
Site name: MESSENGER SIGN INC
Classification: Not a generator, verified

Violation Status: No violations found

FINDS:

Registry ID: 110005372710

Environmental Interest/Information System
Washington Facility / Site Identification System (WA-FSIS) provides a means to query and display data maintained by the Washington Department of Ecology. This system contains key information for each facility/site that is currently, or has been, of interest to the Air Quality, Dam Safety, Hazardous Waste, Toxics Cleanup, and Water Quality Programs.

RCRAInfo is a national information system that supports the Resource Conservation and Recovery Act (RCRA) program through the tracking of events and activities related to facilities that generate, transport, and treat, store, or dispose of hazardous waste. RCRAInfo allows RCRA program staff to track the notification, permit, compliance, and corrective action activities required under RCRA.

HAZARDOUS WASTE BIENNIAL REPORTER

ECHO:
Envid: 1004794297
Registry ID: 110005372710
DFR URL: http://echo.epa.gov/detailed_facility_report?fid=110005372710

BD237 **SEATTLE TIMES BOREN BLDG** **WA ALLSITES** **1000474542**
SE **301 THRU 309 BOREN AVE N** **RCRA NonGen / NLR** **WAD050171156**
1/4-1/2 **SEATTLE, WA 98109** **FINDS**
0.314 mi. **ECHO**
1656 ft. **Site 3 of 3 in cluster BD**

Relative:
Higher

Actual:
94 ft.

ALLSITES:
Facility Name: SEATTLE TIMES BOREN BLDG
Facility Id: 24644122

SEATTLE TIMES BOREN BLDG (Continued) **1000474542**

Interaction:	34000
Interaction 1:	I
Interaction 2:	HWG
Ecology Program:	HAZWASTE
Program Data:	TURBOWASTE
Facility Alt.:	Not reported
Program ID:	WAD050171156
Date Interaction:	1994-07-20 00:00:00
Date Interaction 3:	Hazardous Waste Generator
Latitude:	47.624394381999998
Longitude:	-122.337085101

RCRA NonGen / NLR:

Date form received by agency:	03/11/2002
Facility name:	SEATTLE TIMES BOREN BLDG
Facility address:	301 THRU 309 BOREN AVE N SEATTLE, WA 98109
EPA ID:	WAD050171156
Mailing address:	PO BOX 70 SEATTLE, WA 98111-0070
Contact:	SEATTLE TIME BO SEATTLE TIME BO
Contact address:	PO BOX 70 SEATTLE, WA 98111-0070
Contact country:	US
Contact telephone:	(000)000-0000
Contact email:	Not reported
EPA Region:	10
Land type:	Private
Classification:	Non-Generator
Description:	Handler: Non-Generators do not presently generate hazardous waste

Owner/Operator Summary:

Owner/operator name:	BLETHEN FAMILY B
Owner/operator address:	PO BOX 70 SEATTLE, WA 98111
Owner/operator country:	US
Owner/operator telephone:	(206)464-2111
Legal status:	Private
Owner/Operator Type:	Owner
Owner/Op start date:	08/27/1996
Owner/Op end date:	Not reported

Owner/operator name:	PAUL C
Owner/operator address:	PO BOX 70 SEATTLE, WA 98111
Owner/operator country:	US
Owner/operator telephone:	(206)464-2499
Legal status:	Private
Owner/Operator Type:	Operator
Owner/Op start date:	08/27/1996
Owner/Op end date:	Not reported

Handler Activities Summary:

U.S. importer of hazardous waste:	No
Mixed waste (haz. and radioactive):	No

SEATTLE TIMES BOREN BLDG (Continued) **1000474542**

Recycler of hazardous waste: No
Transporter of hazardous waste: No
Treater, storer or disposer of HW: No
Underground injection activity: No
On-site burner exemption: No
Furnace exemption: No
Used oil fuel burner: No
Used oil processor: No
User oil refiner: No
Used oil fuel marketer to burner: No
Used oil Specification marketer: No
Used oil transfer facility: No
Used oil transporter: No

Historical Generators:
Date form received by agency: 03/11/2002
Site name: SEATTLE TIMES BOREN BLDG
Classification: Not a generator, verified

Facility Has Received Notices of Violations:
Regulation violated: SR - 170
Area of violation: Generators - General
Date violation determined: 01/29/1998
Date achieved compliance: 03/30/1998
Violation lead agency: State
Enforcement action: WRITTEN INFORMAL
Enforcement action date: 03/09/1998
Enf. disposition status: Not reported
Enf. disp. status date: Not reported
Enforcement lead agency: State
Proposed penalty amount: Not reported
Final penalty amount: Not reported
Paid penalty amount: Not reported

Regulation violated: SR - 200(1)(c)(d)
Area of violation: Generators - General
Date violation determined: 01/29/1998
Date achieved compliance: 03/23/1998
Violation lead agency: State
Enforcement action: WRITTEN INFORMAL
Enforcement action date: 03/09/1998
Enf. disposition status: Not reported
Enf. disp. status date: Not reported
Enforcement lead agency: State
Proposed penalty amount: Not reported
Final penalty amount: Not reported
Paid penalty amount: Not reported

Evaluation Action Summary:
Evaluation date: 01/29/1998
Evaluation: COMPLIANCE EVALUATION INSPECTION ON-SITE
Area of violation: Generators - General
Date achieved compliance: 03/23/1998
Evaluation lead agency: State

Evaluation date: 01/29/1998

SEATTLE TIMES BOREN BLDG (Continued) **1000474542**

Evaluation: COMPLIANCE EVALUATION INSPECTION ON-SITE
Area of violation: Generators - General
Date achieved compliance: 03/30/1998
Evaluation lead agency: State

FINDS:

Registry ID: 110005321400

Environmental Interest/Information System
RCRAInfo is a national information system that supports the Resource Conservation and Recovery Act (RCRA) program through the tracking of events and activities related to facilities that generate, transport, and treat, store, or dispose of hazardous waste. RCRAInfo allows RCRA program staff to track the notification, permit, compliance, and corrective action activities required under RCRA.

ECHO:
Envid: 1000474542
Registry ID: 110005321400
DFR URL: http://echo.epa.gov/detailed_facility_report?fid=110005321400

BE238 **400 FAIRVIEW LLC SEATTLE** **WA CSCSL** **S112088212**
ESE **412 FAIRVIEW AVE N** **WA ALLSITES** **N/A**
1/4-1/2 **SEATTLE, WA 98109** **WA MANIFEST**
0.314 mi.
1658 ft. **Site 2 of 2 in cluster BE**

Relative: Higher

Actual: 87 ft.

CSCSL:
Facility ID: 15119
Region: Northwest
Lat/Long: 47.622419 / -122.334022
Brownfield Status: Not reported
Rank Status: N
Clean Up Siteid: 12065
Site Status: Cleanup Started
PSI?: Not reported
Contaminant Name: Halogenated Solvents
Ground Water: Confirmed Above Cleanup Level
Surface Water: Not reported
Soil: Confirmed Above Cleanup Level
Sediment: Not reported
Air: Not reported
Bedrock: Not reported
Responsible Unit: Northwest

ALLSITES:
Facility Name: 400 FAIRVIEW LLC SEATTLE
Facility Id: 15119

Interaction: 103579
Interaction 1: I
Interaction 2: VOLCLNST
Ecology Program: TOXICS
Program Data: ISIS
Facility Alt.: 400 Fairview LLC Seattle

400 FAIRVIEW LLC SEATTLE (Continued) **S112088212**

Program ID:	NW2679
Date Interaction:	2013-01-29 00:00:00
Date Interaction 3:	Voluntary Cleanup Sites
Latitude:	47.622415255999996
Longitude:	-122.333987812

Interaction:	107737
Interaction 1:	I
Interaction 2:	HWOTHER
Ecology Program:	HAZWASTE
Program Data:	TURBOWASTE
Facility Alt.:	400 Fairview LLC Seattle
Program ID:	WAH000041860
Date Interaction:	2013-12-31 00:00:00
Date Interaction 3:	Haz Waste Management Acti
Latitude:	47.622415255999996
Longitude:	-122.333987812

Interaction:	102229
Interaction 1:	I
Interaction 2:	HWG
Ecology Program:	HAZWASTE
Program Data:	TURBOWASTE
Facility Alt.:	400 Fairview LLC Seattle
Program ID:	WAH000041860
Date Interaction:	2012-07-30 00:00:00
Date Interaction 3:	Hazardous Waste Generator
Latitude:	47.622415255999996
Longitude:	-122.333987812

WA MANIFEST:

Facility Site ID Number:	15119
EPA ID:	WAH000041860
NAICS:	531120
SWC Desc:	Not reported
FWC Desc:	Not reported
Form Comm:	Not reported
Data Year:	2013
Permit by Rule:	False
Treatment by Generator:	False
Mixed radioactive waste:	False
Importer of hazardous waste:	False
Immediate recycler:	False
Treatment/Storage/Disposal/Recycling Facility:	False
Generator of dangerous fuel waste:	False
Generator marketing to burner:	False
Other marketers (i.e., blender, distributor, etc.):	False
Utility boiler burner:	False
Industry boiler burner:	False
Industrial Furnace:	False
Smelter defferal:	False
Universal waste - batteries - generate:	False
Universal waste - thermostats - generate:	False
Universal waste - mercury - generate:	False

400 FAIRVIEW LLC SEATTLE (Continued) **S112088212**

Universal waste - lamps - generate:	False
Universal waste - batteries - accumulate:	False
Universal waste - thermostats - accumulate:	False
Universal waste - mercury - accumulate:	False
Universal waste - lamps - accumulate:	False
Destination Facility for Universal Waste:	False
Off-specification used oil burner - utility boiler:	False
Off-specification used oil burner - industrial boiler:	False
Off-specification used oil burner - industrial furnace:	False
Tax Reg #:	603158146
Business Type:	Commercial Developer
Mail Name:	400 Fairview LLC
Mail addr line1:	221 Yale Ave N Ste 400
Mail city,st,zip:	Seattle, WA 98109
Mail country:	UNITED STATES
Legal org name:	400 Fairview LLC
Legal org type:	Private
Legal addr line1:	221 Yale Ave N Ste 400
Legal city,st,zip:	Seattle, WA 98109
Legal country:	UNITED STATES
Legal phone nbr:	206-726-8000
Legal effective date:	01/01/2012
Land org name:	400 Fairview LLC
Land org type:	Private
Land person name:	Not reported
Land addr line1:	221 Yale Ave N Ste 400
Land city,st,zip:	Seattle, WA 98109
Land country:	UNITED STATES
Land phone nbr:	206-726-8000
Operator org name:	400 Fairview LLC
Operator org type:	Private
Operator addr line1:	221 Yale Ave N Ste 400
Operator city,st,zip:	Seattle, WA 98109
Operator country:	UNITED STATES
Operator phone nbr:	206-726-8000
Operator effective date:	01/01/2012
Site contact name:	Cathy Dempsey
Site contact addr line1:	221 Yale Ave N Ste 400
Site Contact City/State/ Zip:	Seattle, WA 98102
Site Contact Country:	UNITED STATES
Site Contact Phone #:	206-330-7323
Site Contact EMail:	cathy.dempsey@skanska.com
Form Contact NAME:	Cathy Dempsey
Form Contact ADDR LINE1:	221 Yale Ave N Ste 400
Form Contact City,ST,Zip:	Seattle, WA 98102
Form Contact Country:	UNITED STATES
Form Contact Phone #:	206-330-7323
Form Contact EMail:	cathy.dempsey@skanska.com
Gen Status CD:	XQG
Monthly Generation:	False
Batch Generation:	False
One Time Generation:	False
Transport Own Waste:	False
Tranports Other Waste:	False
Recycler Onsite:	False
Transfer Facility:	False
Other Exemption:	Not reported

400 FAIRVIEW LLC SEATTLE (Continued) **S112088212**

UW Battery Gen: False
Used Oil Transporter: False
Used Oil Transfer Facility: False
Used Oil Processor: False
Used Oil Refiner: False
Used Oil Fuel Marketer Directs Shipments: False
Used Oil Fuel Marketer Meets Specs: False

Waste Streams Generated:
Facility ID: 15119
Data Year: 2012
Description: decon water and purge water from monitoring well installation and sampling
Mix: False
Reported Qty: 220 GAL
Kilo Qty: 832.265294
Density No: 8.33999999
Density Qty: PPG

Shipments Sent:
Facility ID: 15119
Data Year: 2012
Shipment sent data: 2012-08-06 00:00:00
Reported Qty: 220 GAL
Kilo Qty: 832.265294

Waste Stream Comments:
Facility ID: 15119
Data Year: 2012
Comments: The generator name on manifest 000059168DAT is incorrect - it reads Cascade Drilling LP, but it should be 400 Fairview LLC. The Generator ID Number, WAH000041860, is correct on the manifest.

Facility Site ID Number: 15119
EPA ID: WAH000041860
NAICS: 531120
SWC Desc: Not reported
FWC Desc: Not reported
Form Comm: Not reported
Data Year: 2015
Permit by Rule: False
Treatment by Generator: False
Mixed radioactive waste: False
Importer of hazardous waste: False
Immediate recycler: False
Treatment/Storage/Disposal/Recycling Facility: False
Generator of dangerous fuel waste: False
Generator marketing to burner: False
Other marketers (i.e., blender, distributor, etc.): False
Utility boiler burner: False
Industry boiler burner: False
Industrial Furnace: False
Smelter defferal: False
Universal waste - batteries - generate: False
Universal waste - thermostats - generate: False
Universal waste - mercury - generate: False

400 FAIRVIEW LLC SEATTLE (Continued) **S112088212**

Universal waste - lamps - generate:	False
Universal waste - batteries - accumulate:	False
Universal waste - thermostats - accumulate:	False
Universal waste - mercury - accumulate:	False
Universal waste - lamps - accumulate:	False
Destination Facility for Universal Waste:	False
Off-specification used oil burner - utility boiler:	False
Off-specification used oil burner - industrial boiler:	False
Off-specification used oil burner - industrial furnace:	False
Tax Reg #:	603158146
Business Type:	Commercial Developer
Mail Name:	400 Fairview LLC
Mail addr line1:	221 Yale Ave N Ste 400
Mail city,st,zip:	Seattle, WA 98109
Mail country:	UNITED STATES
Legal org name:	400 Fairview LLC
Legal org type:	Private
Legal addr line1:	221 Yale Ave N Ste 400
Legal city,st,zip:	Seattle, WA 98109
Legal country:	UNITED STATES
Legal phone nbr:	206-726-8000
Legal effective date:	01/01/2012
Land org name:	400 Fairview LLC
Land org type:	Private
Land person name:	Not reported
Land addr line1:	221 Yale Ave N Ste 400
Land city,st,zip:	Seattle, WA 98109
Land country:	UNITED STATES
Land phone nbr:	206-726-8000
Operator org name:	400 Fairview LLC
Operator org type:	Private
Operator addr line1:	221 Yale Ave N Ste 400
Operator city,st,zip:	Seattle, WA 98109
Operator country:	UNITED STATES
Operator phone nbr:	206-726-8000
Operator effective date:	01/01/2012
Site contact name:	Cathy Dempsey
Site contact addr line1:	221 Yale Ave N Ste 400
Site Contact City/State/ Zip:	Seattle, WA 98102
Site Contact Country:	UNITED STATES
Site Contact Phone #:	206-330-7323
Site Contact EMail:	cathy.dempsey@skanska.com
Form Contact NAME:	Cathy Dempsey
Form Contact ADDR LINE1:	221 Yale Ave N Ste 400
Form Contact City,ST,Zip:	Seattle, WA 98102
Form Contact Country:	UNITED STATES
Form Contact Phone #:	206-330-7323
Form Contact EMail:	cathy.dempsey@skanska.com
Gen Status CD:	XQG
Monthly Generation:	False
Batch Generation:	False
One Time Generation:	False
Transport Own Waste:	False
Tranports Other Waste:	False
Recycler Onsite:	False
Transfer Facility:	False
Other Exemption:	Not reported

400 FAIRVIEW LLC SEATTLE (Continued) **S112088212**

UW Battery Gen: False
Used Oil Transporter: False
Used Oil Transfer Facility: False
Used Oil Processor: False
Used Oil Refiner: False
Used Oil Fuel Marketer Directs Shipments: False
Used Oil Fuel Marketer Meets Specs: False

Waste Streams Generated:
Facility ID: 15119
Data Year: 2012
Description: decon water and purge water from monitoring well installation and sampling
Mix: False
Reported Qty: 220 GAL
Kilo Qty: 832.265294
Density No: 8.33999999
Density Qty: PPG

Shipments Sent:
Facility ID: 15119
Data Year: 2012
Shipment sent data: 2012-08-06 00:00:00
Reported Qty: 220 GAL
Kilo Qty: 832.265294

Waste Stream Comments:
Facility ID: 15119
Data Year: 2012
Comments: The generator name on manifest 000059168DAT is incorrect - it reads Cascade Drilling LP, but it should be 400 Fairview LLC. The Generator ID Number, WAH000041860, is correct on the manifest.

Facility Site ID Number: 15119
EPA ID: WAH000041860
NAICS: 531120
SWC Desc: Not reported
FWC Desc: D040
Form Comm: The generator name on manifest 000059168DAT is incorrect - it reads Cascade Drilling LP, but it should be 400 Fairview LLC. The Generator ID Number, WAH000041860, is correct on the manifest.
Data Year: 2012
Permit by Rule: False
Treatment by Generator: False
Mixed radioactive waste: False
Importer of hazardous waste: False
Immediate recycler: False
Treatment/Storage/Disposal/Recycling Facility: False
Generator of dangerous fuel waste: False
Generator marketing to burner: False
Other marketers (i.e., blender, distributor, etc.): False
Utility boiler burner: False
Industry boiler burner: False
Industrial Furnace: False
Smelter defferal: False
Universal waste - batteries - generate: False

400 FAIRVIEW LLC SEATTLE (Continued) **S112088212**

Universal waste - thermostats - generate:	False
Universal waste - mercury - generate:	False
Universal waste - lamps - generate:	False
Universal waste - batteries - accumulate:	False
Universal waste - thermostats - accumulate:	False
Universal waste - mercury - accumulate:	False
Universal waste - lamps - accumulate:	False
Destination Facility for Universal Waste:	False
Off-specification used oil burner - utility boiler:	False
Off-specification used oil burner - industrial boiler:	False
Off-specification used oil burner - industrial furnace:	False
Tax Reg #:	603158146
Business Type:	Commercial Developer
Mail Name:	400 Fairview LLC
Mail addr line1:	221 Yale Ave N Ste 400
Mail city,st,zip:	Seattle, WA 98109
Mail country:	UNITED STATES
Legal org name:	400 Fairview LLC
Legal org type:	Private
Legal addr line1:	221 Yale Ave N Ste 400
Legal city,st,zip:	Seattle, WA 98109
Legal country:	UNITED STATES
Legal phone nbr:	206-726-8000
Legal effective date:	01/01/2012
Land org name:	400 Fairview LLC
Land org type:	Private
Land person name:	Not reported
Land addr line1:	221 Yale Ave N Ste 400
Land city,st,zip:	Seattle, WA 98109
Land country:	UNITED STATES
Land phone nbr:	206-726-8000
Operator org name:	400 Fairview LLC
Operator org type:	Private
Operator addr line1:	221 Yale Ave N Ste 400
Operator city,st,zip:	Seattle, WA 98109
Operator country:	UNITED STATES
Operator phone nbr:	206-726-8000
Operator effective date:	01/01/2012
Site contact name:	Salone Habibuddin
Site contact addr line1:	221 Yale Ave N Ste 400
Site Contact City/State/ Zip:	Seattle, WA 98102
Site Contact Country:	UNITED STATES
Site Contact Phone #:	206-494-5505
Site Contact EMail:	salone.habibuddin@skanska.com
Form Contact NAME:	Salone Habibuddin
Form Contact ADDR LINE1:	221 Yale Ave N Ste 400
Form Contact City,ST,Zip:	Seattle, WA 98102
Form Contact Country:	UNITED STATES
Form Contact Phone #:	206-494-5505
Form Contact EMail:	salone.habibuddin@skanska.com
Gen Status CD:	MQG
Monthly Generation:	False
Batch Generation:	False
One Time Generation:	True
Transport Own Waste:	False
Tranports Other Waste:	False
Recycler Onsite:	False

400 FAIRVIEW LLC SEATTLE (Continued) **S112088212**

Transfer Facility: False
Other Exemption: Not reported
UW Battery Gen: False
Used Oil Transporter: False
Used Oil Transfer Facility: False
Used Oil Processor: False
Used Oil Refiner: False
Used Oil Fuel Marketer Directs Shipments: False
Used Oil Fuel Marketer Meets Specs: False

Waste Streams Generated:
Facility ID: 15119
Data Year: 2012
Description: decon water and purge water from monitoring well installation and sampling
Mix: False
Reported Qty: 220 GAL
Kilo Qty: 832.265294
Density No: 8.33999999
Density Qty: PPG

Shipments Sent:
Facility ID: 15119
Data Year: 2012
Shipment sent data: 2012-08-06 00:00:00
Reported Qty: 220 GAL
Kilo Qty: 832.265294

Waste Stream Comments:
Facility ID: 15119
Data Year: 2012
Comments: The generator name on manifest 000059168DAT is incorrect - it reads Cascade Drilling LP, but it should be 400 Fairview LLC. The Generator ID Number, WAH000041860, is correct on the manifest.

Facility Site ID Number: 15119
EPA ID: WAH000041860
NAICS: 531120
SWC Desc: Not reported
FWC Desc: Not reported
Form Comm: Not reported
Data Year: 2014
Permit by Rule: False
Treatment by Generator: False
Mixed radioactive waste: False
Importer of hazardous waste: False
Immediate recycler: False
Treatment/Storage/Disposal/Recycling Facility: False
Generator of dangerous fuel waste: False
Generator marketing to burner: False
Other marketers (i.e., blender, distributor, etc.): False
Utility boiler burner: False
Industry boiler burner: False
Industrial Furnace: False
Smelter defferal: False
Universal waste - batteries - generate: False

400 FAIRVIEW LLC SEATTLE (Continued) **S112088212**

Universal waste - thermostats - generate:	False
Universal waste - mercury - generate:	False
Universal waste - lamps - generate:	False
Universal waste - batteries - accumulate:	False
Universal waste - thermostats - accumulate:	False
Universal waste - mercury - accumulate:	False
Universal waste - lamps - accumulate:	False
Destination Facility for Universal Waste:	False
Off-specification used oil burner - utility boiler:	False
Off-specification used oil burner - industrial boiler:	False
Off-specification used oil burner - industrial furnace:	False
Tax Reg #:	603158146
Business Type:	Commercial Developer
Mail Name:	400 Fairview LLC
Mail addr line1:	221 Yale Ave N Ste 400
Mail city,st,zip:	Seattle, WA 98109
Mail country:	UNITED STATES
Legal org name:	400 Fairview LLC
Legal org type:	Private
Legal addr line1:	221 Yale Ave N Ste 400
Legal city,st,zip:	Seattle, WA 98109
Legal country:	UNITED STATES
Legal phone nbr:	206-726-8000
Legal effective date:	01/01/2012
Land org name:	400 Fairview LLC
Land org type:	Private
Land person name:	Not reported
Land addr line1:	221 Yale Ave N Ste 400
Land city,st,zip:	Seattle, WA 98109
Land country:	UNITED STATES
Land phone nbr:	206-726-8000
Operator org name:	400 Fairview LLC
Operator org type:	Private
Operator addr line1:	221 Yale Ave N Ste 400
Operator city,st,zip:	Seattle, WA 98109
Operator country:	UNITED STATES
Operator phone nbr:	206-726-8000
Operator effective date:	01/01/2012
Site contact name:	Cathy Dempsey
Site contact addr line1:	221 Yale Ave N Ste 400
Site Contact City/State/ Zip:	Seattle, WA 98102
Site Contact Country:	UNITED STATES
Site Contact Phone #:	206-330-7323
Site Contact EMail:	cathy.dempsey@skanska.com
Form Contact NAME:	Cathy Dempsey
Form Contact ADDR LINE1:	221 Yale Ave N Ste 400
Form Contact City,ST,Zip:	Seattle, WA 98102
Form Contact Country:	UNITED STATES
Form Contact Phone #:	206-330-7323
Form Contact EMail:	cathy.dempsey@skanska.com
Gen Status CD:	XQG
Monthly Generation:	False
Batch Generation:	False
One Time Generation:	False
Transport Own Waste:	False
Tranports Other Waste:	False
Recycler Onsite:	False

400 FAIRVIEW LLC SEATTLE (Continued) **S112088212**

Transfer Facility:	False
Other Exemption:	Not reported
UW Battery Gen:	False
Used Oil Transporter:	False
Used Oil Transfer Facility:	False
Used Oil Processor:	False
Used Oil Refiner:	False
Used Oil Fuel Marketer Directs Shipments:	False
Used Oil Fuel Marketer Meets Specs:	False

Waste Streams Generated:

Facility ID:	15119
Data Year:	2012
Description:	decon water and purge water from monitoring well installation and sampling
Mix:	False
Reported Qty:	220 GAL
Kilo Qty:	832.265294
Density No:	8.33999999
Density Qty:	PPG

Shipments Sent:

Facility ID:	15119
Data Year:	2012
Shipment sent data:	2012-08-06 00:00:00
Reported Qty:	220 GAL
Kilo Qty:	832.265294

Waste Stream Comments:

Facility ID:	15119
Data Year:	2012
Comments:	The generator name on manifest 000059168DAT is incorrect - it reads Cascade Drilling LP, but it should be 400 Fairview LLC. The Generator ID Number, WAH000041860, is correct on the manifest.

BG239 **ROADWAY EXPRESS LAKE UNION** **WA ALLSITES** **S110627462**
NE **N/A**
1/4-1/2 **, WA**
0.314 mi.
1659 ft. **Site 1 of 2 in cluster BG**

Relative:
Lower

Actual:
18 ft.

ALLSITES:

Facility Name:	ROADWAY EXPRESS LAKE UNION
Facility Id:	8944625
Interaction:	23764
Interaction 1:	A
Interaction 2:	ENFORFNL
Ecology Program:	SPILLS
Program Data:	DMS
Facility Alt.:	Not reported
Program ID:	Not reported
Date Interaction:	2008-12-09 00:00:00
Date Interaction 3:	Enforcement Final
Latitude:	47.628081676000001
Longitude:	-122.334367357

BH240 **MACAULAY AUTOMOTIVE CORP** **WA ALLSITES** **1000838243**
NNW **1207 DEXTER N** **RCRA NonGen / NLR** **WAD988509998**
1/4-1/2 **SEATTLE, WA 98109** **FINDS**
0.317 mi. **ECHO**
1676 ft. **Site 1 of 3 in cluster BH**

Relative:
Higher

Actual:
66 ft.

ALLSITES:
Facility Name: MACAULAY AUTOMOTIVE CORP
Facility Id: 52846989

Interaction: 49641
Interaction 1: I
Interaction 2: HWG
Ecology Program: HAZWASTE
Program Data: TURBOWASTE
Facility Alt.: Not reported
Program ID: WAD988509998
Date Interaction: 1992-08-04 00:00:00
Date Interaction 3: Hazardous Waste Generator
Latitude: 47.630064382999997
Longitude: -122.34366509900001

RCRA NonGen / NLR:
Date form received by agency: 03/04/1998
Facility name: MACAULAY AUTOMOTIVE CORP
Facility address: 1207 DEXTER N
SEATTLE, WA 98109-3518
EPA ID: WAD988509998
Mailing address: 1207 DEXTER AVE N
SEATTLE, WA 98109-3518
Contact: MACAULAY AUTOMO MACAULAY AUTOMO
Contact address: 1207 DEXTER AVE N
SEATTLE, WA 98109-3518
Contact country: US
Contact telephone: (000)000-0000
Contact email: Not reported
EPA Region: 10
Land type: Private
Classification: Non-Generator
Description: Handler: Non-Generators do not presently generate hazardous waste

Owner/Operator Summary:
Owner/operator name: MACAULAY AUTOMO M
Owner/operator address: 1207 DEXTER AVE N
SEATTLE, WA 98109
Owner/operator country: US
Owner/operator telephone: (000)000-0000
Legal status: Private
Owner/Operator Type: Owner
Owner/Op start date: 05/03/1996
Owner/Op end date: Not reported

Handler Activities Summary:
U.S. importer of hazardous waste: No
Mixed waste (haz. and radioactive): No
Recycler of hazardous waste: No
Transporter of hazardous waste: No

MACAULAY AUTOMOTIVE CORP (Continued) **1000838243**

Treater, storer or disposer of HW: No
Underground injection activity: No
On-site burner exemption: No
Furnace exemption: No
Used oil fuel burner: No
Used oil processor: No
User oil refiner: No
Used oil fuel marketer to burner: No
Used oil Specification marketer: No
Used oil transfer facility: No
Used oil transporter: No

Historical Generators:
Date form received by agency: 03/04/1998
Site name: MACAULAY AUTOMOTIVE CORP
Classification: Not a generator, verified

Violation Status: No violations found

Evaluation Action Summary:
Evaluation date: 01/13/1998
Evaluation: COMPLIANCE ASSISTANCE VISIT
Area of violation: Not reported
Date achieved compliance: Not reported
Evaluation lead agency: State

FINDS:

Registry ID: 110005377886

Environmental Interest/Information System
RCRAInfo is a national information system that supports the Resource Conservation and Recovery Act (RCRA) program through the tracking of events and activities related to facilities that generate, transport, and treat, store, or dispose of hazardous waste. RCRAInfo allows RCRA program staff to track the notification, permit, compliance, and corrective action activities required under RCRA.

ECHO:
Envid: 1000838243
Registry ID: 110005377886
DFR URL: http://echo.epa.gov/detailed_facility_report?fid=110005377886

BI241 **BERNARD IMPORT BODYWORKS** **WA ALLSITES** **1000307504**
South **223 8TH AVE N** **RCRA NonGen / NLR** **WAD009259839**
1/4-1/2 **SEATTLE, WA 98109** **FINDS**
0.321 mi. **WA MANIFEST**
1694 ft. **Site 1 of 2 in cluster BI** **ECHO**

Relative: Higher

Actual: 84 ft.

ALLSITES:
Facility Name: BERNARD IMPORT BODYWORKS
Facility Id: 71746546

Interaction: 60270
Interaction 1: I
Interaction 2: HWG

BERNARD IMPORT BODYWORKS (Continued) **1000307504**

Ecology Program:	HAZWASTE
Program Data:	TURBOWASTE
Facility Alt.:	Bernard Import Bodyworks
Program ID:	WAD009259839
Date Interaction:	1983-02-28 00:00:00
Date Interaction 3:	Hazardous Waste Generator
Latitude:	47.620234383000003
Longitude:	-122.34108510199999

RCRA NonGen / NLR:

Date form received by agency:	03/17/2014
Facility name:	BERNARD IMPORT BODYWORKS
Facility address:	223 8TH AVE N SEATTLE, WA 98109
EPA ID:	WAD009259839
Contact:	TOM HAGEN
Contact address:	223 8TH AVE N SEATTLE, WA 98109-5115
Contact country:	US
Contact telephone:	(206)382-0921
Contact email:	TOM@BERNARDIMPORTBODYWORKS.COM
EPA Region:	10
Land type:	Private
Classification:	Non-Generator
Description:	Handler: Non-Generators do not presently generate hazardous waste

Owner/Operator Summary:

Owner/operator name:	BERNARD IMPORT BODYWORKS
Owner/operator address:	223 8TH AVE N SEATTLE, 98109
Owner/operator country:	US
Owner/operator telephone:	206-382-0921
Legal status:	Private
Owner/Operator Type:	Owner
Owner/Op start date:	08/08/1996
Owner/Op end date:	Not reported

Owner/operator name:	JERRY BERNARD
Owner/operator address:	3042 NW 62ND ST SEATTLE, 98107
Owner/operator country:	US
Owner/operator telephone:	(206)783-7991
Legal status:	Private
Owner/Operator Type:	Operator
Owner/Op start date:	08/08/1996
Owner/Op end date:	Not reported

Owner/operator name:	JERRY BERNARD
Owner/operator address:	3042 NW 62ND ST SEATTLE, WA 98107
Owner/operator country:	US
Owner/operator telephone:	Not reported
Legal status:	Private
Owner/Operator Type:	Operator
Owner/Op start date:	08/08/1996

BERNARD IMPORT BODYWORKS (Continued) **1000307504**

Owner/Op end date: Not reported

Owner/operator name: KEY TRUST
Owner/operator address: PO BOX 12907
SEATTLE, WA 98111
Owner/operator country: US
Owner/operator telephone: (206)689-5983
Legal status: Private
Owner/Operator Type: Owner
Owner/Op start date: Not reported
Owner/Op end date: Not reported

Owner/operator name: BERNARD IMPORT BODYWORKS
Owner/operator address: 223 8TH AVE N
SEATTLE, WA 98109
Owner/operator country: US
Owner/operator telephone: (206)382-0921
Legal status: Private
Owner/Operator Type: Operator
Owner/Op start date: Not reported
Owner/Op end date: Not reported

Owner/operator name: BERNARD IMPORT BODYWORKS
Owner/operator address: 223 8TH AVE N
SEATTLE, WA 98109
Owner/operator country: US
Owner/operator telephone: Not reported
Legal status: Private
Owner/Operator Type: Owner
Owner/Op start date: 08/08/1996
Owner/Op end date: Not reported

Handler Activities Summary:
U.S. importer of hazardous waste: No
Mixed waste (haz. and radioactive): No
Recycler of hazardous waste: No
Transporter of hazardous waste: No
Treater, storer or disposer of HW: No
Underground injection activity: No
On-site burner exemption: No
Furnace exemption: No
Used oil fuel burner: No
Used oil processor: No
User oil refiner: No
Used oil fuel marketer to burner: No
Used oil Specification marketer: No
Used oil transfer facility: No
Used oil transporter: No

Historical Generators:
Date form received by agency: 02/14/2012
Site name: BERNARD IMPORT BODYWORKS
Classification: Conditionally Exempt Small Quantity Generator

. Waste code: WSQG
. Waste name: A placeholder to allow BR submission to validate. In WA State,

BERNARD IMPORT BODYWORKS (Continued) **1000307504**

Conditionally Exempt Small Quantity Generators (Called SQG in WA) are not required to report waste streams, so no valid State or Fed codes are available for reporting to BR.

Date form received by agency: 03/10/2011
Site name: BERNARD IMPORT BODYWORKS
Classification: Conditionally Exempt Small Quantity Generator

Date form received by agency: 03/26/2010
Site name: BERNARD IMPORT BODYWORKS
Classification: Conditionally Exempt Small Quantity Generator

. Waste code: WSQG
. Waste name: A placeholder to allow BR submission to validate. In WA State, Conditionally Exempt Small Quantity Generators (Called SQG in WA) are not required to report waste streams, so no valid State or Fed codes are available for reporting to BR.

Date form received by agency: 12/31/2007
Site name: BERNARD IMPORT BODYWORKS
Classification: Not a generator, verified

Date form received by agency: 12/31/2005
Site name: BERNARD IMPORT BODYWORKS
Classification: Not a generator, verified

Date form received by agency: 12/31/2003
Site name: BERNARD IMPORT BODYWORKS
Classification: Not a generator, verified

Violation Status: No violations found

Evaluation Action Summary:
Evaluation date: 01/13/1998
Evaluation: COMPLIANCE ASSISTANCE VISIT
Area of violation: Not reported
Date achieved compliance: Not reported
Evaluation lead agency: State

FINDS:

Registry ID: 110005313776

Environmental Interest/Information System

Washington Facility / Site Identification System (WA-FSIS) provides a means to query and display data maintained by the Washington Department of Ecology. This system contains key information for each facility/site that is currently, or has been, of interest to the Air Quality, Dam Safety, Hazardous Waste, Toxics Cleanup, and Water Quality Programs.

RCRAInfo is a national information system that supports the Resource Conservation and Recovery Act (RCRA) program through the tracking of events and activities related to facilities that generate, transport, and treat, store, or dispose of hazardous waste. RCRAInfo allows RCRA program staff to track the notification, permit, compliance, and corrective action activities required under RCRA.

BERNARD IMPORT BODYWORKS (Continued) **1000307504**

HAZARDOUS WASTE BIENNIAL REPORTER

WA MANIFEST:

Facility Site ID Number:	71746546
EPA ID:	WAD009259839
NAICS:	811121
SWC Desc:	Not reported
FWC Desc:	d001 d035 f003 f005
Form Comm:	Not reported
Data Year:	Not reported
Permit by Rule:	False
Treatment by Generator:	False
Mixed radioactive waste:	False
Importer of hazardous waste:	False
Immediate recycler:	False
Treatment/Storage/Disposal/Recycling Facility:	False
Generator of dangerous fuel waste:	False
Generator marketing to burner:	False
Other marketers (i.e., blender, distributor, etc.):	False
Utility boiler burner:	False
Industry boiler burner:	False
Industrial Furnace:	False
Smelter defferal:	False
Universal waste - batteries - generate:	False
Universal waste - thermostats - generate:	False
Universal waste - mercury - generate:	False
Universal waste - lamps - generate:	False
Universal waste - batteries - accumulate:	False
Universal waste - thermostats - accumulate:	False
Universal waste - mercury - accumulate:	False
Universal waste - lamps - accumulate:	False
Destination Facility for Universal Waste:	False
Off-specification used oil burner - utility boiler:	False
Off-specification used oil burner - industrial boiler:	False
Off-specification used oil burner - industrial furnace:	False
Tax Reg #:	601843982
Business Type:	Not reported
Mail Name:	Bernard Import Bodyworks
Mail addr line1:	223 8TH AVE N
Mail city,st,zip:	SEATTLE, WA 98109-5115
Mail country:	UNITED STATES
Legal org name:	Bernard Import Bodyworks
Legal org type:	Private
Legal addr line1:	223 8th Ave N
Legal city,st,zip:	SEATTLE, WA 98109
Legal country:	UNITED STATES
Legal phone nbr:	206-382-0921
Legal effective date:	08/08/1996
Land org name:	Key Trust
Land org type:	Private
Land person name:	Not reported
Land addr line1:	PO Box 12907
Land city,st,zip:	SEATTLE, WA 98111-4907
Land country:	UNITED STATES
Land phone nbr:	(206)689-5983
Operator org name:	Not reported

BERNARD IMPORT BODYWORKS (Continued) **1000307504**

Operator org type:	Private
Operator addr line1:	3042 NW 62ND ST
Operator city,st,zip:	SEATTLE, WA 98107-2561
Operator country:	UNITED STATES
Operator phone nbr:	(206)783-7991
Operator effective date:	08/08/1996
Site contact name:	Tom Hagen
Site contact addr line1:	223 8TH AVE N
Site Contact City/State/ Zip:	SEATTLE, WA 98109-5115
Site Contact Country:	UNITED STATES
Site Contact Phone #:	(206)382-0921
Site Contact EMail:	Not reported
Form Contact NAME:	Tom Hagen
Form Contact ADDR LINE1:	223 8TH AVE N
Form Contact City,ST,Zip:	SEATTLE, WA 98109-5115
Form Contact Country:	UNITED STATES
Form Contact Phone #:	(206)382-0921
Form Contact EMail:	tom@bernardimportbodyworks.com
Gen Status CD:	SQG
Monthly Generation:	True
Batch Generation:	False
One Time Generation:	False
Transport Own Waste:	False
Tranports Other Waste:	False
Recycler Onsite:	False
Transfer Facility:	False
Other Exemption:	Not reported
UW Battery Gen:	False
Used Oil Transporter:	False
Used Oil Transfer Facility:	False
Used Oil Processor:	False
Used Oil Refiner:	False
Used Oil Fuel Marketer Directs Shipments:	False
Used Oil Fuel Marketer Meets Specs:	False

Facility Site ID Number:	71746546
EPA ID:	WAD009259839
NAICS:	811121
SWC Desc:	Not reported
FWC Desc:	D001, D035, F003, F005
Form Comm:	Not reported
Data Year:	2012
Permit by Rule:	False
Treatment by Generator:	False
Mixed radioactive waste:	False
Importer of hazardous waste:	False
Immediate recycler:	False
Treatment/Storage/Disposal/Recycling Facility:	False
Generator of dangerous fuel waste:	False
Generator marketing to burner:	False
Other marketers (i.e., blender, distributor, etc.):	False
Utility boiler burner:	False
Industry boiler burner:	False
Industrial Furnace:	False
Smelter defferal:	False
Universal waste - batteries - generate:	False

BERNARD IMPORT BODYWORKS (Continued) **1000307504**

Universal waste - thermostats - generate:	False
Universal waste - mercury - generate:	False
Universal waste - lamps - generate:	False
Universal waste - batteries - accumulate:	False
Universal waste - thermostats - accumulate:	False
Universal waste - mercury - accumulate:	False
Universal waste - lamps - accumulate:	False
Destination Facility for Universal Waste:	False
Off-specification used oil burner - utility boiler:	False
Off-specification used oil burner - industrial boiler:	False
Off-specification used oil burner - industrial furnace:	False
Tax Reg #:	601843982
Business Type:	Not reported
Mail Name:	Bernard Import Bodyworks
Mail addr line1:	223 8TH AVE N
Mail city,st,zip:	SEATTLE, WA 98109-5115
Mail country:	UNITED STATES
Legal org name:	Bernard Import Bodyworks
Legal org type:	Private
Legal addr line1:	223 8th Ave N
Legal city,st,zip:	SEATTLE, WA 98109
Legal country:	UNITED STATES
Legal phone nbr:	206-382-0921
Legal effective date:	08/08/1996
Land org name:	Key Trust
Land org type:	Private
Land person name:	Not reported
Land addr line1:	PO Box 12907
Land city,st,zip:	SEATTLE, WA 98111-4907
Land country:	UNITED STATES
Land phone nbr:	(206)689-5983
Operator org name:	Not reported
Operator org type:	Private
Operator addr line1:	3042 NW 62ND ST
Operator city,st,zip:	SEATTLE, WA 98107-2561
Operator country:	UNITED STATES
Operator phone nbr:	(206)783-7991
Operator effective date:	08/08/1996
Site contact name:	Tom Hagen
Site contact addr line1:	223 8TH AVE N
Site Contact City/State/ Zip:	SEATTLE, WA 98109-5115
Site Contact Country:	UNITED STATES
Site Contact Phone #:	(206)382-0921
Site Contact EMail:	Not reported
Form Contact NAME:	Tom Hagen
Form Contact ADDR LINE1:	223 8TH AVE N
Form Contact City,ST,Zip:	SEATTLE, WA 98109-5115
Form Contact Country:	UNITED STATES
Form Contact Phone #:	(206)382-0921
Form Contact EMail:	tom@bernardimportbodyworks.com
Gen Status CD:	SQG
Monthly Generation:	True
Batch Generation:	False
One Time Generation:	False
Transport Own Waste:	False
Tranports Other Waste:	False
Recycler Onsite:	False

BERNARD IMPORT BODYWORKS (Continued) **1000307504**

Transfer Facility:	False
Other Exemption:	Not reported
UW Battery Gen:	False
Used Oil Transporter:	False
Used Oil Transfer Facility:	False
Used Oil Processor:	False
Used Oil Refiner:	False
Used Oil Fuel Marketer Directs Shipments:	False
Used Oil Fuel Marketer Meets Specs:	False

Facility Site ID Number:	71746546
EPA ID:	WAD009259839
NAICS:	811121
SWC Desc:	Not reported
FWC Desc:	D001, D035, F003, F005
Form Comm:	Not reported
Data Year:	2011
Permit by Rule:	False
Treatment by Generator:	False
Mixed radioactive waste:	False
Importer of hazardous waste:	False
Immediate recycler:	False
Treatment/Storage/Disposal/Recycling Facility:	False
Generator of dangerous fuel waste:	False
Generator marketing to burner:	False
Other marketers (i.e., blender, distributor, etc.):	False
Utility boiler burner:	False
Industry boiler burner:	False
Industrial Furnace:	False
Smelter defferal:	False
Universal waste - batteries - generate:	False
Universal waste - thermostats - generate:	False
Universal waste - mercury - generate:	False
Universal waste - lamps - generate:	False
Universal waste - batteries - accumulate:	False
Universal waste - thermostats - accumulate:	False
Universal waste - mercury - accumulate:	False
Universal waste - lamps - accumulate:	False
Destination Facility for Universal Waste:	False
Off-specification used oil burner - utility boiler:	False
Off-specification used oil burner - industrial boiler:	False
Off-specification used oil burner - industrial furnace:	False
Tax Reg #:	601843982
Business Type:	Not reported
Mail Name:	Bernard Import Bodyworks
Mail addr line1:	223 8TH AVE N
Mail city,st,zip:	SEATTLE, WA 98109-5115
Mail country:	UNITED STATES
Legal org name:	Bernard Import Bodyworks
Legal org type:	Private
Legal addr line1:	223 8th Ave N
Legal city,st,zip:	SEATTLE, WA 98109
Legal country:	UNITED STATES
Legal phone nbr:	206-382-0921
Legal effective date:	08/08/1996
Land org name:	Key Trust

BERNARD IMPORT BODYWORKS (Continued) **1000307504**

Land org type:	Private
Land person name:	Not reported
Land addr line1:	PO Box 12907
Land city,st,zip:	SEATTLE, WA 98111-4907
Land country:	UNITED STATES
Land phone nbr:	(206)689-5983
Operator org name:	Not reported
Operator org type:	Private
Operator addr line1:	3042 NW 62ND ST
Operator city,st,zip:	SEATTLE, WA 98107-2561
Operator country:	UNITED STATES
Operator phone nbr:	(206)783-7991
Operator effective date:	08/08/1996
Site contact name:	Tom Hagen
Site contact addr line1:	223 8TH AVE N
Site Contact City/State/ Zip:	SEATTLE, WA 98109-5115
Site Contact Country:	UNITED STATES
Site Contact Phone #:	(206)382-0921
Site Contact EMail:	Not reported
Form Contact NAME:	Tom Hagen
Form Contact ADDR LINE1:	223 8TH AVE N
Form Contact City,ST,Zip:	SEATTLE, WA 98109-5115
Form Contact Country:	UNITED STATES
Form Contact Phone #:	(206)382-0921
Form Contact EMail:	tom@bernardimportbodyworks.com
Gen Status CD:	SQG
Monthly Generation:	True
Batch Generation:	False
One Time Generation:	False
Transport Own Waste:	False
Tranports Other Waste:	False
Recycler Onsite:	False
Transfer Facility:	False
Other Exemption:	Not reported
UW Battery Gen:	False
Used Oil Transporter:	False
Used Oil Transfer Facility:	False
Used Oil Processor:	False
Used Oil Refiner:	False
Used Oil Fuel Marketer Directs Shipments:	False
Used Oil Fuel Marketer Meets Specs:	False

Facility Site ID Number:	71746546
EPA ID:	WAD009259839
NAICS:	811121
SWC Desc:	Not reported
FWC Desc:	d001 d035 f003 f005
Form Comm:	Not reported
Data Year:	Not reported
Permit by Rule:	FALSE
Treatment by Generator:	FALSE
Mixed radioactive waste:	FALSE
Importer of hazardous waste:	FALSE
Immediate recycler:	FALSE
Treatment/Storage/Disposal/Recycling Facility:	FALSE
Generator of dangerous fuel waste:	FALSE

BERNARD IMPORT BODYWORKS (Continued) **1000307504**

Generator marketing to burner:	FALSE
Other marketers (i.e., blender, distributor, etc.):	FALSE
Utility boiler burner:	FALSE
Industry boiler burner:	FALSE
Industrial Furnace:	FALSE
Smelter defferal:	FALSE
Universal waste - batteries - generate:	FALSE
Universal waste - thermostats - generate:	FALSE
Universal waste - mercury - generate:	FALSE
Universal waste - lamps - generate:	FALSE
Universal waste - batteries - accumulate:	FALSE
Universal waste - thermostats - accumulate:	FALSE
Universal waste - mercury - accumulate:	FALSE
Universal waste - lamps - accumulate:	FALSE
Destination Facility for Universal Waste:	FALSE
Off-specification used oil burner - utility boiler:	FALSE
Off-specification used oil burner - industrial boiler:	FALSE
Off-specification used oil burner - industrial furnace:	FALSE
Tax Reg #:	601843982
Business Type:	Not reported
Mail Name:	Bernard Import Bodyworks
Mail addr line1:	223 8TH AVE N
Mail city,st,zip:	SEATTLE, WA 98109-5115
Mail country:	UNITED STATES
Legal org name:	Bernard Import Bodyworks
Legal org type:	Private
Legal addr line1:	223 8th Ave N
Legal city,st,zip:	SEATTLE, WA 98109
Legal country:	UNITED STATES
Legal phone nbr:	206-382-0921
Legal effective date:	08/08/1996
Land org name:	Key Trust
Land org type:	Private
Land person name:	Not reported
Land addr line1:	PO Box 12907
Land city,st,zip:	SEATTLE, WA 98111-4907
Land country:	UNITED STATES
Land phone nbr:	(206)689-5983
Operator org name:	Not reported
Operator org type:	Private
Operator addr line1:	3042 NW 62ND ST
Operator city,st,zip:	SEATTLE, WA 98107-2561
Operator country:	UNITED STATES
Operator phone nbr:	(206)783-7991
Operator effective date:	08/08/1996
Site contact name:	Tom Hagen
Site contact addr line1:	223 8TH AVE N
Site Contact City/State/ Zip:	SEATTLE, WA 98109-5115
Site Contact Country:	UNITED STATES
Site Contact Phone #:	(206)382-0921
Site Contact EMail:	Not reported
Form Contact NAME:	Tom Hagen
Form Contact ADDR LINE1:	223 8TH AVE N
Form Contact City,ST,Zip:	SEATTLE, WA 98109-5115
Form Contact Country:	UNITED STATES
Form Contact Phone #:	(206)382-0921
Form Contact EMail:	tom@bernardimportbodyworks.com

BERNARD IMPORT BODYWORKS (Continued) **1000307504**

Gen Status CD:	SQG
Monthly Generation:	FALSE
Batch Generation:	TRUE
One Time Generation:	FALSE
Transport Own Waste:	FALSE
Tranports Other Waste:	FALSE
Recycler Onsite:	FALSE
Transfer Facility:	FALSE
Other Exemption:	Not reported
UW Battery Gen:	FALSE
Used Oil Transporter:	FALSE
Used Oil Transfer Facility:	FALSE
Used Oil Processor:	FALSE
Used Oil Refiner:	FALSE
Used Oil Fuel Marketer Directs Shipments:	FALSE
Used Oil Fuel Marketer Meets Specs:	FALSE

Facility Site ID Number:	71746546
EPA ID:	WAD009259839
NAICS:	811121
SWC Desc:	Not reported
FWC Desc:	11a, boo1, do35,foo3, f005
Form Comm:	Not reported
Data Year:	2013
Permit by Rule:	False
Treatment by Generator:	False
Mixed radioactive waste:	False
Importer of hazardous waste:	False
Immediate recycler:	False
Treatment/Storage/Disposal/Recycling Facility:	False
Generator of dangerous fuel waste:	False
Generator marketing to burner:	False
Other marketers (i.e., blender, distributor, etc.):	False
Utility boiler burner:	False
Industry boiler burner:	False
Industrial Furnace:	False
Smelter defferal:	False
Universal waste - batteries - generate:	False
Universal waste - thermostats - generate:	False
Universal waste - mercury - generate:	False
Universal waste - lamps - generate:	False
Universal waste - batteries - accumulate:	False
Universal waste - thermostats - accumulate:	False
Universal waste - mercury - accumulate:	False
Universal waste - lamps - accumulate:	False
Destination Facility for Universal Waste:	False
Off-specification used oil burner - utility boiler:	False
Off-specification used oil burner - industrial boiler:	False
Off-specification used oil burner - industrial furnace:	False
Tax Reg #:	601843982
Business Type:	Not reported
Mail Name:	Bernard Import Bodyworks
Mail addr line1:	223 8TH AVE N
Mail city,st,zip:	SEATTLE, WA 98109-5115
Mail country:	UNITED STATES
Legal org name:	Bernard Import Bodyworks

BERNARD IMPORT BODYWORKS (Continued) **1000307504**

Legal org type:	Private
Legal addr line1:	223 8th Ave N
Legal city,st,zip:	SEATTLE, WA 98109
Legal country:	UNITED STATES
Legal phone nbr:	206-382-0921
Legal effective date:	08/08/1996
Land org name:	Key Trust
Land org type:	Private
Land person name:	Not reported
Land addr line1:	PO Box 12907
Land city,st,zip:	SEATTLE, WA 98111-4907
Land country:	UNITED STATES
Land phone nbr:	(206)689-5983
Operator org name:	Not reported
Operator org type:	Private
Operator addr line1:	3042 NW 62ND ST
Operator city,st,zip:	SEATTLE, WA 98107-2561
Operator country:	UNITED STATES
Operator phone nbr:	(206)783-7991
Operator effective date:	08/08/1996
Site contact name:	Tom Hagen
Site contact addr line1:	223 8TH AVE N
Site Contact City/State/ Zip:	SEATTLE, WA 98109-5115
Site Contact Country:	UNITED STATES
Site Contact Phone #:	(206)382-0921
Site Contact EMail:	Not reported
Form Contact NAME:	Tom Hagen
Form Contact ADDR LINE1:	223 8TH AVE N
Form Contact City,ST,Zip:	SEATTLE, WA 98109-5115
Form Contact Country:	UNITED STATES
Form Contact Phone #:	(206)382-0921
Form Contact EMail:	tom@bernardimportbodyworks.com
Gen Status CD:	SQG
Monthly Generation:	True
Batch Generation:	False
One Time Generation:	False
Transport Own Waste:	False
Tranports Other Waste:	False
Recycler Onsite:	False
Transfer Facility:	False
Other Exemption:	Not reported
UW Battery Gen:	False
Used Oil Transporter:	False
Used Oil Transfer Facility:	False
Used Oil Processor:	False
Used Oil Refiner:	False
Used Oil Fuel Marketer Directs Shipments:	False
Used Oil Fuel Marketer Meets Specs:	False

Facility Site ID Number:	71746546
EPA ID:	WAD009259839
NAICS:	811121
SWC Desc:	Not reported
FWC Desc:	Not reported
Form Comm:	Not reported
Data Year:	2009

BERNARD IMPORT BODYWORKS (Continued) **1000307504**

Permit by Rule:	False
Treatment by Generator:	False
Mixed radioactive waste:	False
Importer of hazardous waste:	False
Immediate recycler:	False
Treatment/Storage/Disposal/Recycling Facility:	False
Generator of dangerous fuel waste:	False
Generator marketing to burner:	False
Other marketers (i.e., blender, distributor, etc.):	False
Utility boiler burner:	False
Industry boiler burner:	False
Industrial Furnace:	False
Smelter defferal:	False
Universal waste - batteries - generate:	False
Universal waste - thermostats - generate:	False
Universal waste - mercury - generate:	False
Universal waste - lamps - generate:	False
Universal waste - batteries - accumulate:	False
Universal waste - thermostats - accumulate:	False
Universal waste - mercury - accumulate:	False
Universal waste - lamps - accumulate:	False
Destination Facility for Universal Waste:	False
Off-specification used oil burner - utility boiler:	False
Off-specification used oil burner - industrial boiler:	False
Off-specification used oil burner - industrial furnace:	False
Tax Reg #:	601843982
Business Type:	Not reported
Mail Name:	Bernard Import Bodyworks
Mail addr line1:	223 8TH AVE N
Mail city,st,zip:	SEATTLE, WA 98109-5115
Mail country:	UNITED STATES
Legal org name:	Bernard Import Bodyworks
Legal org type:	Private
Legal addr line1:	223 8th Ave N
Legal city,st,zip:	SEATTLE, WA 98109
Legal country:	UNITED STATES
Legal phone nbr:	206-382-0921
Legal effective date:	08/08/1996
Land org name:	Key Trust
Land org type:	Private
Land person name:	Not reported
Land addr line1:	PO Box 12907
Land city,st,zip:	SEATTLE, WA 98111-4907
Land country:	UNITED STATES
Land phone nbr:	(206)689-5983
Operator org name:	Not reported
Operator org type:	Private
Operator addr line1:	3042 NW 62ND ST
Operator city,st,zip:	SEATTLE, WA 98107-2561
Operator country:	UNITED STATES
Operator phone nbr:	(206)783-7991
Operator effective date:	08/08/1996
Site contact name:	Tom Hagen
Site contact addr line1:	223 8TH AVE N
Site Contact City/State/ Zip:	SEATTLE, WA 98109-5115
Site Contact Country:	UNITED STATES
Site Contact Phone #:	(206)382-0921

BERNARD IMPORT BODYWORKS (Continued) **1000307504**

Site Contact EMail:	Not reported
Form Contact NAME:	Tom Hagen
Form Contact ADDR LINE1:	223 8TH AVE N
Form Contact City,ST,Zip:	SEATTLE, WA 98109-5115
Form Contact Country:	UNITED STATES
Form Contact Phone #:	(206)382-0921
Form Contact EMail:	tom@bernardimportbodyworks.com
Gen Status CD:	SQG
Monthly Generation:	True
Batch Generation:	False
One Time Generation:	False
Transport Own Waste:	False
Tranports Other Waste:	False
Recycler Onsite:	False
Transfer Facility:	False
Other Exemption:	Not reported
UW Battery Gen:	False
Used Oil Transporter:	False
Used Oil Transfer Facility:	False
Used Oil Processor:	False
Used Oil Refiner:	False
Used Oil Fuel Marketer Directs Shipments:	False
Used Oil Fuel Marketer Meets Specs:	False

Facility Site ID Number:	71746546
EPA ID:	WAD009259839
NAICS:	811121
SWC Desc:	Not reported
FWC Desc:	Not reported
Form Comm:	Not reported
Data Year:	2008
Permit by Rule:	False
Treatment by Generator:	False
Mixed radioactive waste:	False
Importer of hazardous waste:	False
Immediate recycler:	False
Treatment/Storage/Disposal/Recycling Facility:	False
Generator of dangerous fuel waste:	False
Generator marketing to burner:	False
Other marketers (i.e., blender, distributor, etc.):	False
Utility boiler burner:	False
Industry boiler burner:	False
Industrial Furnace:	False
Smelter defferal:	False
Universal waste - batteries - generate:	False
Universal waste - thermostats - generate:	False
Universal waste - mercury - generate:	False
Universal waste - lamps - generate:	False
Universal waste - batteries - accumulate:	False
Universal waste - thermostats - accumulate:	False
Universal waste - mercury - accumulate:	False
Universal waste - lamps - accumulate:	False
Destination Facility for Universal Waste:	False
Off-specification used oil burner - utility boiler:	False
Off-specification used oil burner - industrial boiler:	False
Off-specification used oil burner - industrial furnace:	False

BERNARD IMPORT BODYWORKS (Continued) **1000307504**

Tax Reg #:	601843982
Business Type:	Not reported
Mail Name:	Bernard Import Bodyworks
Mail addr line1:	223 8TH AVE N
Mail city,st,zip:	SEATTLE, WA 98109-5115
Mail country:	UNITED STATES
Legal org name:	Bernard Import Bodyworks
Legal org type:	Private
Legal addr line1:	223 8th Ave N
Legal city,st,zip:	SEATTLE, WA 98109
Legal country:	UNITED STATES
Legal phone nbr:	206-382-0921
Legal effective date:	08/08/1996
Land org name:	Key Trust
Land org type:	Private
Land person name:	Not reported
Land addr line1:	PO Box 12907
Land city,st,zip:	SEATTLE, WA 98111-4907
Land country:	UNITED STATES
Land phone nbr:	(206)689-5983
Operator org name:	Not reported
Operator org type:	Private
Operator addr line1:	3042 NW 62ND ST
Operator city,st,zip:	SEATTLE, WA 98107-2561
Operator country:	UNITED STATES
Operator phone nbr:	(206)783-7991
Operator effective date:	08/08/1996
Site contact name:	Tom Hagen
Site contact addr line1:	223 8TH AVE N
Site Contact City/State/ Zip:	SEATTLE, WA 98109-5115
Site Contact Country:	UNITED STATES
Site Contact Phone #:	(206)382-0921
Site Contact EMail:	Not reported
Form Contact NAME:	Tom Hagen
Form Contact ADDR LINE1:	223 8TH AVE N
Form Contact City,ST,Zip:	SEATTLE, WA 98109-5115
Form Contact Country:	UNITED STATES
Form Contact Phone #:	(206)382-0921
Form Contact EMail:	tom@bernardimportbodyworks.com
Gen Status CD:	SQG
Monthly Generation:	True
Batch Generation:	False
One Time Generation:	False
Transport Own Waste:	False
Tranports Other Waste:	False
Recycler Onsite:	False
Transfer Facility:	False
Other Exemption:	Not reported
UW Battery Gen:	False
Used Oil Transporter:	False
Used Oil Transfer Facility:	False
Used Oil Processor:	False
Used Oil Refiner:	False
Used Oil Fuel Marketer Directs Shipments:	False
Used Oil Fuel Marketer Meets Specs:	False

BERNARD IMPORT BODYWORKS (Continued) **1000307504**

Facility Site ID Number:	71746546
EPA ID:	WAD009259839
NAICS:	811121
SWC Desc:	Not reported
FWC Desc:	Not reported
Form Comm:	Not reported
Data Year:	2010
Permit by Rule:	False
Treatment by Generator:	False
Mixed radioactive waste:	False
Importer of hazardous waste:	False
Immediate recycler:	False
Treatment/Storage/Disposal/Recycling Facility:	False
Generator of dangerous fuel waste:	False
Generator marketing to burner:	False
Other marketers (i.e., blender, distributor, etc.):	False
Utility boiler burner:	False
Industry boiler burner:	False
Industrial Furnace:	False
Smelter defferal:	False
Universal waste - batteries - generate:	False
Universal waste - thermostats - generate:	False
Universal waste - mercury - generate:	False
Universal waste - lamps - generate:	False
Universal waste - batteries - accumulate:	False
Universal waste - thermostats - accumulate:	False
Universal waste - mercury - accumulate:	False
Universal waste - lamps - accumulate:	False
Destination Facility for Universal Waste:	False
Off-specification used oil burner - utility boiler:	False
Off-specification used oil burner - industrial boiler:	False
Off-specification used oil burner - industrial furnace:	False
Tax Reg #:	601843982
Business Type:	Not reported
Mail Name:	Bernard Import Bodyworks
Mail addr line1:	223 8TH AVE N
Mail city,st,zip:	SEATTLE, WA 98109-5115
Mail country:	UNITED STATES
Legal org name:	Bernard Import Bodyworks
Legal org type:	Private
Legal addr line1:	223 8th Ave N
Legal city,st,zip:	SEATTLE, WA 98109
Legal country:	UNITED STATES
Legal phone nbr:	206-382-0921
Legal effective date:	08/08/1996
Land org name:	Key Trust
Land org type:	Private
Land person name:	Not reported
Land addr line1:	PO Box 12907
Land city,st,zip:	SEATTLE, WA 98111-4907
Land country:	UNITED STATES
Land phone nbr:	(206)689-5983
Operator org name:	Not reported
Operator org type:	Private
Operator addr line1:	3042 NW 62ND ST
Operator city,st,zip:	SEATTLE, WA 98107-2561
Operator country:	UNITED STATES

BERNARD IMPORT BODYWORKS (Continued) **1000307504**

Operator phone nbr:	(206)783-7991
Operator effective date:	08/08/1996
Site contact name:	Tom Hagen
Site contact addr line1:	223 8TH AVE N
Site Contact City/State/ Zip:	SEATTLE, WA 98109-5115
Site Contact Country:	UNITED STATES
Site Contact Phone #:	(206)382-0921
Site Contact EMail:	Not reported
Form Contact NAME:	Tom Hagen
Form Contact ADDR LINE1:	223 8TH AVE N
Form Contact City,ST,Zip:	SEATTLE, WA 98109-5115
Form Contact Country:	UNITED STATES
Form Contact Phone #:	(206)382-0921
Form Contact EMail:	tom@bernardimportbodyworks.com
Gen Status CD:	SQG
Monthly Generation:	True
Batch Generation:	False
One Time Generation:	False
Transport Own Waste:	False
Tranports Other Waste:	False
Recycler Onsite:	False
Transfer Facility:	False
Other Exemption:	Not reported
UW Battery Gen:	False
Used Oil Transporter:	False
Used Oil Transfer Facility:	False
Used Oil Processor:	False
Used Oil Refiner:	False
Used Oil Fuel Marketer Directs Shipments:	False
Used Oil Fuel Marketer Meets Specs:	False

Facility Site ID Number:	71746546
EPA ID:	WAD009259839
NAICS:	811121
SWC Desc:	Not reported
FWC Desc:	d001 d035 f003 f005
Form Comm:	Not reported
Data Year:	Not reported
Permit by Rule:	No
Treatment by Generator:	No
Mixed radioactive waste:	No
Importer of hazardous waste:	No
Immediate recycler:	No
Treatment/Storage/Disposal/Recycling Facility:	No
Generator of dangerous fuel waste:	No
Generator marketing to burner:	No
Other marketers (i.e., blender, distributor, etc.):	No
Utility boiler burner:	No
Industry boiler burner:	No
Industrial Furnace:	No
Smelter defferal:	No
Universal waste - batteries - generate:	No
Universal waste - thermostats - generate:	No
Universal waste - mercury - generate:	No
Universal waste - lamps - generate:	No
Universal waste - batteries - accumulate:	No

BERNARD IMPORT BODYWORKS (Continued) **1000307504**

Universal waste - thermostats - accumulate:	No
Universal waste - mercury - accumulate:	No
Universal waste - lamps - accumulate:	No
Destination Facility for Universal Waste:	No
Off-specification used oil burner - utility boiler:	No
Off-specification used oil burner - industrial boiler:	No
Off-specification used oil burner - industrial furnace:	No
Tax Reg #:	601843982
Business Type:	Not reported
Mail Name:	Bernard Import Bodyworks
Mail addr line1:	223 8TH AVE N
Mail city,st,zip:	SEATTLE, WA 98109-5115
Mail country:	UNITED STATES
Legal org name:	Bernard Import Bodyworks
Legal org type:	Private
Legal addr line1:	223 8th Ave N
Legal city,st,zip:	SEATTLE, WA 98109
Legal country:	UNITED STATES
Legal phone nbr:	206-382-0921
Legal effective date:	08/08/1996
Land org name:	Key Trust
Land org type:	Private
Land person name:	Not reported
Land addr line1:	PO Box 12907
Land city,st,zip:	SEATTLE, WA 98111-4907
Land country:	UNITED STATES
Land phone nbr:	(206)689-5983
Operator org name:	Not reported
Operator org type:	Private
Operator addr line1:	3042 NW 62ND ST
Operator city,st,zip:	SEATTLE, WA 98107-2561
Operator country:	UNITED STATES
Operator phone nbr:	(206)783-7991
Operator effective date:	08/08/1996
Site contact name:	Tom Hagen
Site contact addr line1:	223 8TH AVE N
Site Contact City/State/ Zip:	SEATTLE, WA 98109-5115
Site Contact Country:	UNITED STATES
Site Contact Phone #:	(206)382-0921
Site Contact EMail:	Not reported
Form Contact NAME:	Tom Hagen
Form Contact ADDR LINE1:	223 8TH AVE N
Form Contact City,ST,Zip:	SEATTLE, WA 98109-5115
Form Contact Country:	UNITED STATES
Form Contact Phone #:	(206)382-0921
Form Contact EMail:	tom@bernardimportbodyworks.com
Gen Status CD:	SQG
Monthly Generation:	Yes
Batch Generation:	No
One Time Generation:	No
Transport Own Waste:	No
Tranports Other Waste:	No
Recycler Onsite:	No
Transfer Facility:	No
Other Exemption:	Not reported
UW Battery Gen:	No
Used Oil Transporter:	No

BERNARD IMPORT BODYWORKS (Continued) **1000307504**

Used Oil Transfer Facility: No
Used Oil Processor: No
Used Oil Refiner: No
Used Oil Fuel Marketer Directs Shipments: No
Used Oil Fuel Marketer Meets Specs: No

ECHO:
Envid: 1000307504
Registry ID: 110005313776
DFR URL: http://echo.epa.gov/detailed_facility_report?fid=110005313776

---

242 South 1/4-1/2 0.325 mi. 1716 ft.

SEATTLE CITY ROW BEHIND 222 WESTLAKE N
ALLEY 222 WESTLAKE & 219 TERRY AVES N
SEATTLE, WA 98109

WA CSCSL **S108479686**
WA ALLSITES **N/A**

Relative: Higher

Actual: 69 ft.

CSCSL:
Facility ID: 5972599
Region: Northwest
Lat/Long: 47.620218 / -122.337845
Brownfield Status: Not reported
Rank Status: N
Clean Up Siteid: 3736
Site Status: Awaiting Cleanup
PSI?: Not reported
Contaminant Name: Non-Halogenated Solvents
Ground Water: Not reported
Surface Water: Not reported
Soil: Confirmed Above Cleanup Level
Sediment: Not reported
Air: Not reported
Bedrock: Not reported
Responsible Unit: Northwest

Facility ID: 5972599
Region: Northwest
Lat/Long: 47.620218 / -122.337845
Brownfield Status: Not reported
Rank Status: N
Clean Up Siteid: 3736
Site Status: Awaiting Cleanup
PSI?: Not reported
Contaminant Name: Petroleum Products-Unspecified
Ground Water: Not reported
Surface Water: Not reported
Soil: Confirmed Above Cleanup Level
Sediment: Not reported
Air: Not reported
Bedrock: Not reported
Responsible Unit: Northwest

ALLSITES:
Facility Name: SEATTLE CITY ROW BEHIND 222 WESTLAKE N
Facility Id: 5972599

SEATTLE CITY ROW BEHIND 222 WESTLAKE N (Continued) **S108479686**

Interaction:	17940
Interaction 1:	A
Interaction 2:	SCS
Ecology Program:	TOXICS
Program Data:	ISIS
Facility Alt.:	Seattle City ROW behind 222 Westlake N
Program ID:	Not reported
Date Interaction:	2007-03-22 00:00:00
Date Interaction 3:	State Cleanup Site
Latitude:	47.620210319999998
Longitude:	-122.33784582600001

BJ243 **AT&T WIRELESS DEXTER** **WA ALLSITES** **1007728228**
SSW **225 AURORA AVE N** **FINDS** **N/A**
1/4-1/2 **SEATTLE, WA 98109** **ECHO**
0.325 mi.
1717 ft. **Site 1 of 3 in cluster BJ**

Relative:
Higher

Actual:
107 ft.

ALLSITES:

Facility Name:	AT&T WIRELESS DEXTER
Facility Id:	3296315

Interaction:	12382
Interaction 1:	I
Interaction 2:	TIER2
Ecology Program:	HAZWASTE
Program Data:	EPCRA
Facility Alt.:	Not reported
Program ID:	CRK000056790
Date Interaction:	2003-09-15 00:00:00
Date Interaction 3:	Emergency/Haz Chem Rpt TI
Latitude:	47.620316054
Longitude:	-122.344176105

Interaction:	109497
Interaction 1:	I
Interaction 2:	UST
Ecology Program:	TOXICS
Program Data:	UST
Facility Alt.:	Quality Inn & Suites
Program ID:	620155
Date Interaction:	2013-08-27 00:00:00
Date Interaction 3:	Underground Storage Tank
Latitude:	47.620316054
Longitude:	-122.344176105

FINDS:

Registry ID: 110018848915

Environmental Interest/Information System
Washington Facility / Site Identification System (WA-FSIS) provides a means to query and display data maintained by the Washington Department of Ecology. This system contains key information for each

AT&T WIRELESS DEXTER (Continued) **1007728228**

facility/site that is currently, or has been, of interest to the Air Quality, Dam Safety, Hazardous Waste, Toxics Cleanup, and Water Quality Programs.

ECHO:
Envid: 1007728228
Registry ID: 110018848915
DFR URL: http://echo.epa.gov/detailed_facility_report?fid=110018848915

BF244 **UNITED FURNITURE REFINISHERS** **WA CSCSL** **S108021723**
SSE **219 TERRY AVE N** **WA ALLSITES** **N/A**
1/4-1/2 **SEATTLE, WA 98109**
0.325 mi.
1718 ft. **Site 3 of 4 in cluster BF**

Relative:
Higher

Actual:
70 ft.

CSCSL:
Facility ID: 16345761
Region: Northwest
Lat/Long: 47.620200 / -122.337260
Brownfield Status: Not reported
Rank Status: N
Clean Up Siteid: 2607
Site Status: Cleanup Started
PSI?: Not reported
Contaminant Name: Petroleum Products-Unspecified
Ground Water: Suspected
Surface Water: Not reported
Soil: Confirmed Above Cleanup Level
Sediment: Not reported
Air: Not reported
Bedrock: Not reported
Responsible Unit: Northwest

ALLSITES:
Facility Name: UNITED FURNITURE REFINISHERS
Facility Id: 16345761

Interaction: 29322
Interaction 1: I
Interaction 2: HWG
Ecology Program: HAZWASTE
Program Data: TURBOWASTE
Facility Alt.: Not reported
Program ID: WAD980975718
Date Interaction: 1985-01-19 00:00:00
Date Interaction 3: Hazardous Waste Generator
Latitude: 47.620194382000001
Longitude: -122.337245103

Interaction: 29323
Interaction 1: I
Interaction 2: VOLCLNST
Ecology Program: TOXICS
Program Data: ISIS
Facility Alt.: United Furniture Refinishers

UNITED FURNITURE REFINISHERS (Continued) **S108021723**

Program ID:	NW1631
Date Interaction:	2006-05-31 00:00:00
Date Interaction 3:	Voluntary Cleanup Sites
Latitude:	47.620194382000001
Longitude:	-122.337245103

BH245 **DEXTER LAKE UNION LLC** **WA ALLSITES** **S109556523**
NNW **1225 DEXTER AVE N** **N/A**
1/4-1/2 **SEATTLE, WA 98109**
0.328 mi.
1732 ft. **Site 2 of 3 in cluster BH**

Relative:
Higher

Actual:
66 ft.

ALLSITES:

Facility Name:	DEXTER LAKE UNION LLC
Facility Id:	91461714
Interaction:	71567
Interaction 1:	I
Interaction 2:	HWG
Ecology Program:	HAZWASTE
Program Data:	TURBOWASTE
Facility Alt.:	Not reported
Program ID:	WAD988494779
Date Interaction:	1991-10-08 00:00:00
Date Interaction 3:	Hazardous Waste Generator
Latitude:	47.630234383000001
Longitude:	-122.34236509900001

BF246 **202 WESTLAKE OFFICE BUILDING** **WA CSCSL** **U004187824**
SSE **202 WESTLAKE AVE N** **WA LUST** **N/A**
1/4-1/2 **SEATTLE, WA 98109** **WA UST**
0.330 mi. **WA VCP**
1744 ft. **Site 4 of 4 in cluster BF** **WA ALLSITES**

Relative:
Higher

Actual:
64 ft.

CSCSL:

Facility ID:	19323
Region:	Northwest
Lat/Long:	47.620019 / -122.338071
Brownfield Status:	Not reported
Rank Status:	N
Clean Up Siteid:	11731
Site Status:	Cleanup Started
PSI?:	Not reported
Contaminant Name:	Petroleum-Gasoline
Ground Water:	Not reported
Surface Water:	Not reported
Soil:	Confirmed Above Cleanup Level
Sediment:	Not reported
Air:	Not reported
Bedrock:	Not reported
Responsible Unit:	Northwest

LUST:

Facility ID:	19323

202 WESTLAKE OFFICE BUILDING (Continued) **U004187824**

Lust Status Type: Cleanup Started
Cleanup Site ID: 11731
Cleanup Unit Type: Upland
Process Type: Voluntary Cleanup Program
Cleanup Unit Name: 202 Westlake Office Building (Property)
Lust Status Date: 02/10/2006
Response Section: Northwest
Lat/Long: 47.620019 / -122.33807

UST:
Facility ID: 19323
Site Id: 619834
UBI: Not reported
Phone Number: Not reported
Decimal Latitude: 47.620019304
Decimal Longitude: -122.338071

Tank Name: 1
Tag Number: Not reported
Tank Status: Removed
Tank Status Date: 12/08/2011
Tank Install Date: Not reported
Tank Closure Date: 02/28/2006
Capacity Range: 111 TO 1,100 Gallons
Tank Permit Expiration Date: Not reported
Tank Upgrade Date: Not reported
Tank Spill Prevention: Not reported
Tank Overfill Prevention: Not reported
Tank Material: Not reported
Tank Construction: Not reported
Tank Tightness Test: Not reported
Tank Corrosion Protection: Not reported
Tank Manifold: Not reported
Tank Release Detection: Not reported
Tank SFC Type: Not reported
Pipe Material: Not reported
Pipe Construction: Not reported
Pipe Primary Release Detection: Not reported
Pipe Second Release Detection: Not reported
Pipe Corrosion Protection: Not reported
Pipe Pumping System: Not reported
Responsible Unit: NORTHWEST
Dispencer/Pump SFC Type: Not reported

VCP:
edr_fstat: WA
edr_fzip: 98109
edr_fcnty: KING
edr_zip: Not reported
Facility ID: 19323
VCP Status: Not reported
VCP: Yes
Ecology Status: Not reported
NFA Type: Not reported
Date NFA: Not reported
Rank: N

202 WESTLAKE OFFICE BUILDING (Continued) **U004187824**

Cleanup Siteid: 11731

ALLSITES:
Facility Name: 202 WESTLAKE OFFICE BUILDING
Facility Id: 19323

Interaction: 98607
Interaction 1: I
Interaction 2: VOLCLNST
Ecology Program: TOXICS
Program Data: ISIS
Facility Alt.: 202 Westlake Office Building
Program ID: NW2559
Date Interaction: 2011-11-30 00:00:00
Date Interaction 3: Voluntary Cleanup Sites
Latitude: 47.620012553999999
Longitude: -122.338041784

Interaction: 98693
Interaction 1: I
Interaction 2: UST
Ecology Program: TOXICS
Program Data: UST
Facility Alt.: 202 Westlake Office Building
Program ID: 619834
Date Interaction: 2011-12-08 00:00:00
Date Interaction 3: Underground Storage Tank
Latitude: 47.620012553999999
Longitude: -122.338041784

Interaction: 98694
Interaction 1: A
Interaction 2: LUST
Ecology Program: TOXICS
Program Data: ISIS
Facility Alt.: 202 Westlake Office Building
Program ID: 619834
Date Interaction: 2011-12-08 00:00:00
Date Interaction 3: LUST Facility
Latitude: 47.620012553999999
Longitude: -122.338041784

BK247 **GRAPHICS WEST TYPELINE** **WA ALLSITES** **1000347200**
SSW **217 6TH AVE N** **RCRA NonGen / NLR** **WAD020246237**
1/4-1/2 **SEATTLE, WA 98109** **FINDS**
0.333 mi. **ECHO**
1757 ft. **Site 1 of 2 in cluster BK**

Relative:
Higher

Actual:
113 ft.

ALLSITES:
Facility Name: GRAPHICS WEST TYPELINE
Facility Id: 48718895

Interaction: 47643
Interaction 1: I

GRAPHICS WEST TYPELINE (Continued) **1000347200**

Interaction 2:	HWG
Ecology Program:	HAZWASTE
Program Data:	TURBOWASTE
Facility Alt.:	Not reported
Program ID:	WAD020246237
Date Interaction:	1980-07-01 00:00:00
Date Interaction 3:	Hazardous Waste Generator
Latitude:	47.620164383000002
Longitude:	-122.345055101

RCRA NonGen / NLR:

Date form received by agency:	03/21/1985
Facility name:	GRAPHICS WEST TYPELINE
Facility address:	217 6TH AVE N SEATTLE, WA 98109
EPA ID:	WAD020246237
Contact:	GRAPHICS WEST T GRAPHICS WEST T
Contact address:	217 6TH AVE N SEATTLE, WA 98109-5005
Contact country:	US
Contact telephone:	(000)000-0000
Contact email:	Not reported
EPA Region:	10
Classification:	Non-Generator
Description:	Handler: Non-Generators do not presently generate hazardous waste

Owner/Operator Summary:

Owner/operator name:	GRAPHICS WEST T G
Owner/operator address:	217 6TH AVE N SEATTLE, WA 98109
Owner/operator country:	US
Owner/operator telephone:	(000)000-0000
Legal status:	Private
Owner/Operator Type:	Owner
Owner/Op start date:	05/02/1996
Owner/Op end date:	Not reported

Handler Activities Summary:

U.S. importer of hazardous waste:	No
Mixed waste (haz. and radioactive):	No
Recycler of hazardous waste:	No
Transporter of hazardous waste:	No
Treater, storer or disposer of HW:	No
Underground injection activity:	No
On-site burner exemption:	No
Furnace exemption:	No
Used oil fuel burner:	No
Used oil processor:	No
User oil refiner:	No
Used oil fuel marketer to burner:	No
Used oil Specification marketer:	No
Used oil transfer facility:	No
Used oil transporter:	No

GRAPHICS WEST TYPELINE (Continued) **1000347200**

Historical Generators:
Date form received by agency: 03/21/1985
Site name: GRAPHICS WEST TYPELINE
Classification: Not a generator, verified

Violation Status: No violations found

FINDS:

Registry ID: 110005315836

Environmental Interest/Information System
RCRAInfo is a national information system that supports the Resource Conservation and Recovery Act (RCRA) program through the tracking of events and activities related to facilities that generate, transport, and treat, store, or dispose of hazardous waste. RCRAInfo allows RCRA program staff to track the notification, permit, compliance, and corrective action activities required under RCRA.

ECHO:
Envid: 1000347200
Registry ID: 110005315836
DFR URL: http://echo.epa.gov/detailed_facility_report?fid=110005315836

BI248 **STEVENS-LEA BUILDING** **WA ICR** **S106249819**
South **818 JOHN ST.** **N/A**
1/4-1/2 **SEATTLE, WA 98109**
0.333 mi.
1760 ft. **Site 2 of 2 in cluster BI**

Relative: Higher

Actual: 75 ft.

ICR:
Date Ecology Received Report: 08/31/94
Contaminants Found at Site: Petroleum products
Media Contaminated: Soil
Waste Management: Tank
Region: North Western
Type of Report Ecology Received: Final cleanup report
Site Register Issue: 93-35
County Code: 17
Contact: Not reported
Report Title: Not reported

BL249 **MARTIN TACKLE MFG CO** **WA ALLSITES** **1000412310**
ESE **512 MINOR AVE N** **RCRA NonGen / NLR** **WAD009260274**
1/4-1/2 **SEATTLE, WA 98109** **FINDS**
0.335 mi. **ECHO**
1771 ft. **Site 1 of 7 in cluster BL**

Relative: Higher

Actual: 83 ft.

ALLSITES:
Facility Name: MARTIN TACKLE MFG CO
Facility Id: 45541778

Interaction: 45846
Interaction 1: I
Interaction 2: HWG

MARTIN TACKLE MFG CO (Continued) **1000412310**

Ecology Program:	HAZWASTE
Program Data:	TURBOWASTE
Facility Alt.:	Not reported
Program ID:	WAD009260274
Date Interaction:	1980-08-15 00:00:00
Date Interaction 3:	Hazardous Waste Generator
Latitude:	47.623614382
Longitude:	-122.332825102

RCRA NonGen / NLR:

Date form received by agency:	11/21/1997
Facility name:	MARTIN TACKLE MFG CO
Facility address:	512 MINOR AVE N SEATTLE, WA 98109
EPA ID:	WAD009260274
Contact:	MARTIN TACKLE M MARTIN TACKLE M
Contact address:	512 MINOR AVE N SEATTLE, WA 98109-5516
Contact country:	US
Contact telephone:	(000)000-0000
Contact email:	Not reported
EPA Region:	10
Classification:	Non-Generator
Description:	Handler: Non-Generators do not presently generate hazardous waste

Owner/Operator Summary:

Owner/operator name:	MARTIN TACKLE M M
Owner/operator address:	512 MINOR AVE N SEATTLE, WA 98109
Owner/operator country:	US
Owner/operator telephone:	(000)000-0000
Legal status:	Private
Owner/Operator Type:	Owner
Owner/Op start date:	05/02/1996
Owner/Op end date:	Not reported

Handler Activities Summary:

U.S. importer of hazardous waste:	No
Mixed waste (haz. and radioactive):	No
Recycler of hazardous waste:	No
Transporter of hazardous waste:	No
Treater, storer or disposer of HW:	No
Underground injection activity:	No
On-site burner exemption:	No
Furnace exemption:	No
Used oil fuel burner:	No
Used oil processor:	No
User oil refiner:	No
Used oil fuel marketer to burner:	No
Used oil Specification marketer:	No
Used oil transfer facility:	No
Used oil transporter:	No

Historical Generators:

MARTIN TACKLE MFG CO (Continued) **1000412310**

Date form received by agency: 11/21/1997
Site name: MARTIN TACKLE MFG CO
Classification: Not a generator, verified

Violation Status: No violations found

FINDS:

Registry ID: 110005313865

Environmental Interest/Information System
RCRAInfo is a national information system that supports the Resource Conservation and Recovery Act (RCRA) program through the tracking of events and activities related to facilities that generate, transport, and treat, store, or dispose of hazardous waste. RCRAInfo allows RCRA program staff to track the notification, permit, compliance, and corrective action activities required under RCRA.

ECHO:
Envid: 1000412310
Registry ID: 110005313865
DFR URL: http://echo.epa.gov/detailed_facility_report?fid=110005313865

BH250 **DEXTER LAKE UNION LLC** **WA VCP** **S105430725**
NNW **1200 BLOCK DEXTER AVE** **WA ALLSITES** **N/A**
1/4-1/2 **SEATTLE, WA 98109** **WA CSCSL NFA**
0.336 mi.
1772 ft. **Site 3 of 3 in cluster BH**

Relative:
Higher

Actual:
91 ft.

VCP:
edr_fstat: WA
edr_fzip: 98109
edr_fcnty: KING
edr_zip: Not reported
Facility ID: 77799839
VCP Status: Not reported
VCP: Yes
Ecology Status: Not reported
NFA Type: Not reported
Date NFA: 10/17/2002
Rank: Not reported
Cleanup Siteid: 1590

ALLSITES:
Facility Name: 1200 BLOCK DEXTER AVENUE
Facility Id: 77799839

Interaction: 64263
Interaction 1: I
Interaction 2: LUST
Ecology Program: TOXICS
Program Data: ISIS
Facility Alt.: Not reported
Program ID: 596532
Date Interaction: 2002-03-04 00:00:00
Date Interaction 3: LUST Facility

DEXTER LAKE UNION LLC (Continued) **S105430725**

Latitude:	47.630208805999999
Longitude:	-122.342976944
Interaction:	64262
Interaction 1:	I
Interaction 2:	VOLCLNST
Ecology Program:	TOXICS
Program Data:	ISIS
Facility Alt.:	1200 BLOCK DEXTER AVENUE
Program ID:	Not reported
Date Interaction:	2002-02-26 00:00:00
Date Interaction 3:	Voluntary Cleanup Sites
Latitude:	47.630208805999999
Longitude:	-122.342976944
Interaction:	64264
Interaction 1:	I
Interaction 2:	UST
Ecology Program:	TOXICS
Program Data:	UST
Facility Alt.:	Not reported
Program ID:	596532
Date Interaction:	2002-05-09 00:00:00
Date Interaction 3:	Underground Storage Tank
Latitude:	47.630208805999999
Longitude:	-122.342976944

CSCSL NFA:

Facility/Site Id:	77799839
CS Id:	1590
NFA Date:	10/17/2002
Rank:	Not reported
VCP:	Yes
Latitude:	47.630215
Longitude:	-122.342973

BG251 **PIONEER CONSTRUCTION MATERIALS FAIRVIEW** **WA UST** **1000312463**
ENE **901 FAIRVIEW AVE N** **WA ALLSITES** **WAD103389599**
1/4-1/2 **SEATTLE, WA 98109** **WA CSCSL NFA**
0.336 mi. **WA SPILLS**
1774 ft. **Site 2 of 2 in cluster BG** **RCRA NonGen / NLR**

Relative:
Lower

Actual:
23 ft.

UST:

Facility ID:	89162289
Site Id:	2411
UBI:	Not reported
Phone Number:	Not reported
Decimal Latitude:	47.62733
Decimal Longitude:	-122.333667
Tank Name:	2
Tag Number:	Not reported
Tank Status:	Unknown
Tank Status Date:	08/06/1996

PIONEER CONSTRUCTION MATERIALS FAIRVIEW (Continued) **1000312463**

Tank Install Date:	00/31/1964
Tank Closure Date:	Not reported
Capacity Range:	Not reported
Tank Permit Expiration Date:	Not reported
Tank Upgrade Date:	Not reported
Tank Spill Prevention:	Not reported
Tank Overfill Prevention:	Not reported
Tank Material:	Steel
Tank Construction:	Single Wall Tank
Tank Tightness Test:	Not reported
Tank Corrosion Protection:	Not reported
Tank Manifold:	Not reported
Tank Release Detection:	Not reported
Tank SFC Type:	Not reported
Pipe Material:	Not reported
Pipe Construction:	Not reported
Pipe Primary Release Detection:	Not reported
Pipe Second Release Detection:	Not reported
Pipe Corrosion Protection:	Not reported
Pipe Pumping System:	Not reported
Responsible Unit:	NORTHWEST
Dispencer/Pump SFC Type:	Not reported

Tank Name:	3
Tag Number:	Not reported
Tank Status:	Unknown
Tank Status Date:	08/06/1996
Tank Install Date:	00/31/1964
Tank Closure Date:	Not reported
Capacity Range:	Not reported
Tank Permit Expiration Date:	Not reported
Tank Upgrade Date:	Not reported
Tank Spill Prevention:	Not reported
Tank Overfill Prevention:	Not reported
Tank Material:	Steel
Tank Construction:	Single Wall Tank
Tank Tightness Test:	Not reported
Tank Corrosion Protection:	Not reported
Tank Manifold:	Not reported
Tank Release Detection:	Not reported
Tank SFC Type:	Not reported
Pipe Material:	Not reported
Pipe Construction:	Not reported
Pipe Primary Release Detection:	Not reported
Pipe Second Release Detection:	Not reported
Pipe Corrosion Protection:	Not reported
Pipe Pumping System:	Not reported
Responsible Unit:	NORTHWEST
Dispencer/Pump SFC Type:	Not reported

Tank Name:	8
Tag Number:	Not reported
Tank Status:	Unknown
Tank Status Date:	08/06/1996
Tank Install Date:	00/31/1964

PIONEER CONSTRUCTION MATERIALS FAIRVIEW (Continued) **1000312463**

Tank Closure Date:	Not reported
Capacity Range:	Not reported
Tank Permit Expiration Date:	Not reported
Tank Upgrade Date:	Not reported
Tank Spill Prevention:	Not reported
Tank Overfill Prevention:	Not reported
Tank Material:	Steel
Tank Construction:	Single Wall Tank
Tank Tightness Test:	Not reported
Tank Corrosion Protection:	Not reported
Tank Manifold:	Not reported
Tank Release Detection:	Not reported
Tank SFC Type:	Not reported
Pipe Material:	Not reported
Pipe Construction:	Not reported
Pipe Primary Release Detection:	Not reported
Pipe Second Release Detection:	Not reported
Pipe Corrosion Protection:	Not reported
Pipe Pumping System:	Not reported
Responsible Unit:	NORTHWEST
Dispencer/Pump SFC Type:	Not reported

ALLSITES:

Facility Name:	PIONEER CONSTRUCTION MATERIALS FAIRVIEW
Facility Id:	89162289

Interaction:	70553
Interaction 1:	I
Interaction 2:	HWG
Ecology Program:	HAZWASTE
Program Data:	TURBOWASTE
Facility Alt.:	Not reported
Program ID:	WAD103389599
Date Interaction:	1986-09-24 00:00:00
Date Interaction 3:	Hazardous Waste Generator
Latitude:	47.627324381000001
Longitude:	-122.333652102

Interaction:	70554
Interaction 1:	A
Interaction 2:	UST
Ecology Program:	TOXICS
Program Data:	UST
Facility Alt.:	Not reported
Program ID:	2411
Date Interaction:	2000-03-20 00:00:00
Date Interaction 3:	Underground Storage Tank
Latitude:	47.627324381000001
Longitude:	-122.333652102

Interaction:	102316
Interaction 1:	I
Interaction 2:	INDPNDNT
Ecology Program:	TOXICS
Program Data:	ISIS

PIONEER CONSTRUCTION MATERIALS FAIRVIEW (Continued) **1000312463**

Facility Alt.:	Chandler's Cove
Program ID:	Not reported
Date Interaction:	2012-08-06 00:00:00
Date Interaction 3:	Independent Cleanup
Latitude:	47.627324381000001
Longitude:	-122.333652102

CSCSL NFA:

Facility/Site Id:	89162289
CS Id:	11940
NFA Date:	08/10/2012
Rank:	Not reported
VCP:	No
Latitude:	47.627330
Longitude:	-122.333667

SPILLS:

Facility ID:	630014
Medium:	SURFACE WATER-FRESH
Material Desc:	PETROLEUM - UNKNOWN
Material Qty:	Not reported
Material Units:	GALLON
Date Received:	10/27/2011
Contact Name:	UNKNOWN
Incident Date:	Not reported
Incident Category Type:	Not reported
Incident Category:	Not reported
Latitude:	Not reported
Longitude:	Not reported
Source Type:	Not reported
Source:	Not reported
Vessel Facility Name2:	Not reported
Recovered Quantity:	Not reported
Resp Party Name:	Not reported

Facility ID:	627449
Medium:	SURFACE WATER-FRESH
Material Desc:	PETROLEUM - DIESEL FUEL
Material Qty:	Not reported
Material Units:	GALLON
Date Received:	06/17/2011
Contact Name:	UNK
Incident Date:	Not reported
Incident Category Type:	Not reported
Incident Category:	Not reported
Latitude:	Not reported
Longitude:	Not reported
Source Type:	Not reported
Source:	Not reported
Vessel Facility Name2:	Not reported
Recovered Quantity:	Not reported
Resp Party Name:	Not reported

Facility ID:	655557
Medium:	SURFACE WATER-FRESH

PIONEER CONSTRUCTION MATERIALS FAIRVIEW (Continued) **1000312463**

Material Desc:	WATER
Material Qty:	1
Material Units:	DRUM
Date Received:	03/17/2015
Contact Name:	UNKNOWN
Incident Date:	Not reported
Incident Category Type:	Not reported
Incident Category:	Not reported
Latitude:	Not reported
Longitude:	Not reported
Source Type:	Not reported
Source:	Not reported
Vessel Facility Name2:	Not reported
Recovered Quantity:	Not reported
Resp Party Name:	Not reported

RCRA NonGen / NLR:

Date form received by agency:	09/03/1998
Facility name:	PIONEER CONSTRUCTION MATERIALS FAIRVIEW
Facility address:	901 FAIRVIEW AVE N SEATTLE, WA 98109
EPA ID:	WAD103389599
Mailing address:	809 FAIRVIEW PL N SEATTLE, WA 98109-4452
Contact:	CHANDLERS COVE CHANDLERS COVE
Contact address:	809 FAIRVIEW PL N SEATTLE, WA 98109-4452
Contact country:	US
Contact telephone:	(000)000-0000
Contact email:	Not reported
EPA Region:	10
Classification:	Non-Generator
Description:	Handler: Non-Generators do not presently generate hazardous waste

Owner/Operator Summary:

Owner/operator name:	CHANDLERS COVE C
Owner/operator address:	901 FAIRVIEW AVE N SEATTLE, WA 98109
Owner/operator country:	US
Owner/operator telephone:	(000)000-0000
Legal status:	Private
Owner/Operator Type:	Owner
Owner/Op start date:	05/02/1996
Owner/Op end date:	Not reported

Handler Activities Summary:

U.S. importer of hazardous waste:	No
Mixed waste (haz. and radioactive):	No
Recycler of hazardous waste:	No
Transporter of hazardous waste:	No
Treater, storer or disposer of HW:	No
Underground injection activity:	No
On-site burner exemption:	No
Furnace exemption:	No
Used oil fuel burner:	No
Used oil processor:	No

PIONEER CONSTRUCTION MATERIALS FAIRVIEW (Continued) **1000312463**

User oil refiner: No
Used oil fuel marketer to burner: No
Used oil Specification marketer: No
Used oil transfer facility: No
Used oil transporter: No

Historical Generators:
Date form received by agency: 09/03/1998
Site name: PIONEER CONSTRUCTION MATERIALS FAIRVIEW
Classification: Not a generator, verified

Violation Status: No violations found

BM252 **FRED ROGERS BUILDING** **WA UST** **U000712555**
SSE **200 TERRY AVE N** **WA ALLSITES** **N/A**
1/4-1/2 **SEATTLE, WA 98104**
0.337 mi.
1778 ft. **Site 1 of 3 in cluster BM**

Relative:
Higher

Actual:
87 ft.

UST:
Facility ID: 25967363
Site Id: 101154
UBI: Not reported
Phone Number: Not reported
Decimal Latitude: 47.60323
Decimal Longitude: -122.322277

Tank Name: 1
Tag Number: Not reported
Tank Status: Closed in Place
Tank Status Date: 08/06/1996
Tank Install Date: 00/31/1964
Tank Closure Date: Not reported
Capacity Range: Not reported
Tank Permit Expiration Date: Not reported
Tank Upgrade Date: Not reported
Tank Spill Prevention: Not reported
Tank Overfill Prevention: Not reported
Tank Material: Not reported
Tank Construction: Not reported
Tank Tightness Test: Not reported
Tank Corrosion Protection: Not reported
Tank Manifold: Not reported
Tank Release Detection: Not reported
Tank SFC Type: Not reported
Pipe Material: Not reported
Pipe Construction: Not reported
Pipe Primary Release Detection: Not reported
Pipe Second Release Detection: Not reported
Pipe Corrosion Protection: Not reported
Pipe Pumping System: Not reported
Responsible Unit: NORTHWEST
Dispencer/Pump SFC Type: Not reported

ALLSITES:
Facility Name: FRED ROGERS BUILDING
Facility Id: 25967363

FRED ROGERS BUILDING (Continued) **U000712555**

Interaction:	34828
Interaction 1:	I
Interaction 2:	UST
Ecology Program:	TOXICS
Program Data:	UST
Facility Alt.:	Not reported
Program ID:	101154
Date Interaction:	1991-10-16 00:00:00
Date Interaction 3:	Underground Storage Tank
Latitude:	47.603224380999997
Longitude:	-122.322262108

BN253 **THE SEATTLE TIMES CO FAIRVIEW AVE N** **WA ALLSITES** **S111151750**
SE **307 FAIRVIEW AVE N** **WA MANIFEST** **N/A**
1/4-1/2 **SEATTLE, WA 98109**
0.337 mi.
1781 ft. **Site 1 of 4 in cluster BN**

Relative:
Higher

Actual:
101 ft.

ALLSITES:

Facility Name:	THE SEATTLE TIMES CO FAIRVIEW AVE N
Facility Id:	17061

Interaction:	96753
Interaction 1:	I
Interaction 2:	HWG
Ecology Program:	HAZWASTE
Program Data:	TURBOWASTE
Facility Alt.:	The Seattle Times Co Fairview Ave N
Program ID:	WAH000038328
Date Interaction:	2011-05-11 00:00:00
Date Interaction 3:	Hazardous Waste Generator
Latitude:	47.621384382000002
Longitude:	-122.335075102

Interaction:	117927
Interaction 1:	A
Interaction 2:	HWG
Ecology Program:	HAZWASTE
Program Data:	TURBOWASTE
Facility Alt.:	TB TS RELP LLC
Program ID:	WAH000038328
Date Interaction:	2016-04-18 00:00:00
Date Interaction 3:	Hazardous Waste Generator
Latitude:	47.621384382000002
Longitude:	-122.335075102

WA MANIFEST:

Facility Site ID Number:	17061
EPA ID:	WAH000038328
NAICS:	531120
SWC Desc:	Not reported
FWC Desc:	Not reported
Form Comm:	Property was sold to Touchstone SLU LLC June 2011.
Data Year:	2013

THE SEATTLE TIMES CO FAIRVIEW AVE N (Continued) **S111151750**

Permit by Rule:	False
Treatment by Generator:	False
Mixed radioactive waste:	False
Importer of hazardous waste:	False
Immediate recycler:	False
Treatment/Storage/Disposal/Recycling Facility:	False
Generator of dangerous fuel waste:	False
Generator marketing to burner:	False
Other marketers (i.e., blender, distributor, etc.):	False
Utility boiler burner:	False
Industry boiler burner:	False
Industrial Furnace:	False
Smelter defferal:	False
Universal waste - batteries - generate:	False
Universal waste - thermostats - generate:	False
Universal waste - mercury - generate:	False
Universal waste - lamps - generate:	False
Universal waste - batteries - accumulate:	False
Universal waste - thermostats - accumulate:	False
Universal waste - mercury - accumulate:	False
Universal waste - lamps - accumulate:	False
Destination Facility for Universal Waste:	False
Off-specification used oil burner - utility boiler:	False
Off-specification used oil burner - industrial boiler:	False
Off-specification used oil burner - industrial furnace:	False
Tax Reg #:	178000355
Business Type:	Real Estate and Rental
Mail Name:	The Seattle Times Company
Mail addr line1:	PO BOX 70
Mail city,st,zip:	Seattle, WA 98111
Mail country:	UNITED STATES
Legal org name:	The Seattle Times Company
Legal org type:	Private
Legal addr line1:	PO BOX 70
Legal city,st,zip:	Seattle, WA 98111
Legal country:	UNITED STATES
Legal phone nbr:	206-464-2111
Legal effective date:	01/01/1985
Land org name:	Seattle Times (see comments section 12)
Land org type:	Private
Land person name:	Not reported
Land addr line1:	PO Box 70
Land city,st,zip:	Seattle, WA 98111
Land country:	UNITED STATES
Land phone nbr:	206-464-2111
Operator org name:	The Seattle Times Company
Operator org type:	Private
Operator addr line1:	PO BOX 70
Operator city,st,zip:	Seattle, WA 98111
Operator country:	UNITED STATES
Operator phone nbr:	206-464-2111
Operator effective date:	01/01/1985
Site contact name:	Steven Wood
Site contact addr line1:	1201 Third Ave Ste 1680
Site Contact City/State/ Zip:	Seattle, WA 98101
Site Contact Country:	UNITED STATES
Site Contact Phone #:	206-757-8891

THE SEATTLE TIMES CO FAIRVIEW AVE N (Continued) **S111151750**

Site Contact EMail:	stevenwood@centurypacificlp.com
Form Contact NAME:	Chris Houck
Form Contact ADDR LINE1:	720 Olive Way #840
Form Contact City,ST,Zip:	Seattle, WA 98101
Form Contact Country:	UNITED STATES
Form Contact Phone #:	(425) 295-0842
Form Contact EMail:	chouck@farallonconsulting.com
Gen Status CD:	XQG
Monthly Generation:	False
Batch Generation:	False
One Time Generation:	False
Transport Own Waste:	False
Tranports Other Waste:	False
Recycler Onsite:	False
Transfer Facility:	False
Other Exemption:	Not reported
UW Battery Gen:	False
Used Oil Transporter:	False
Used Oil Transfer Facility:	False
Used Oil Processor:	False
Used Oil Refiner:	False
Used Oil Fuel Marketer Directs Shipments:	False
Used Oil Fuel Marketer Meets Specs:	False

Waste Streams Generated:

Facility ID:	17061
Data Year:	2011
Description:	decontamination water from investigations
Mix:	False
Reported Qty:	142 GAL
Kilo Qty:	537.537495
Density No:	1
Density Qty:	SPG

Facility ID:	17061
Data Year:	2011
Description:	Soil
Mix:	False
Reported Qty:	2400 LB
Kilo Qty:	1088.64001
Density No:	0
Density Qty:	Not reported

Facility ID:	17061
Data Year:	2012
Description:	spent carbon from SVE system operation
Mix:	False
Reported Qty:	5200 LB
Kilo Qty:	2358.72004
Density No:	0
Density Qty:	Not reported

Facility ID:	17061
Data Year:	2012
Description:	decontamination water generated during site investigation/remediation
Mix:	False
Reported Qty:	16 GAL

THE SEATTLE TIMES CO FAIRVIEW AVE N (Continued) **S111151750**

Kilo Qty: 60.5283850
Density No: 8.33999999
Density Qty: PPG

Facility ID: 17061
Data Year: 2012
Description: contaminated soil from site investigation/remediation
Mix: False
Reported Qty: 1975 LB
Kilo Qty: 895.860015
Density No: 0
Density Qty: Not reported

Shipments Sent:
Facility ID: 17061
Data Year: 2011
Shipment sent data: 2011-08-23 00:00:00
Reported Qty: 142 GAL
Kilo Qty: 537.537495

Facility ID: 17061
Data Year: 2011
Shipment sent data: 2011-08-23 00:00:00
Reported Qty: 2400 LB
Kilo Qty: 1088.64001

Facility ID: 17061
Data Year: 2012
Shipment sent data: 2012-02-06 00:00:00
Reported Qty: 5200 LB
Kilo Qty: 2358.72004

Facility ID: 17061
Data Year: 2012
Shipment sent data: 2012-03-07 00:00:00
Reported Qty: 16 GAL
Kilo Qty: 60.5283850

Facility ID: 17061
Data Year: 2012
Shipment sent data: 2012-03-07 00:00:00
Reported Qty: 175 LB
Kilo Qty: 79.3800013

Facility ID: 17061
Data Year: 2012
Shipment sent data: 2012-03-16 00:00:00
Reported Qty: 1800 LB
Kilo Qty: 816.480014

Waste Stream Comments:
Facility ID: 17061
Data Year: 2011
Comments: A-7: contaminated soil from remedial investigations and system installation

THE SEATTLE TIMES CO FAIRVIEW AVE N (Continued) **S111151750**

Facility ID: 17061
Data Year: 2011
Comments: A-7: decontamination water from investigation A-8: decontamination water from investigation

Facility ID: 17061
Data Year: 2012
Comments: H039 - Siemens Industries Inc - Parker (ADZ982441263) reports that spent activated carbon returned to their facility is recycled.

Facility Site ID Number: 17061
EPA ID: WAH000038328
NAICS: 531120
SWC Desc: Not reported
FWC Desc: F002 - Tetrachloroethylene, Dichloromethane, TrichloroethyleneF003 - AcetoneF005 - 2-Butanone
Form Comm: Not reported
Data Year: 2011
Permit by Rule: False
Treatment by Generator: False
Mixed radioactive waste: False
Importer of hazardous waste: False
Immediate recycler: False
Treatment/Storage/Disposal/Recycling Facility: False
Generator of dangerous fuel waste: False
Generator marketing to burner: False
Other marketers (i.e., blender, distributor, etc.): False
Utility boiler burner: False
Industry boiler burner: False
Industrial Furnace: False
Smelter defferal: False
Universal waste - batteries - generate: False
Universal waste - thermostats - generate: False
Universal waste - mercury - generate: False
Universal waste - lamps - generate: False
Universal waste - batteries - accumulate: False
Universal waste - thermostats - accumulate: False
Universal waste - mercury - accumulate: False
Universal waste - lamps - accumulate: False
Destination Facility for Universal Waste: False
Off-specification used oil burner - utility boiler: False
Off-specification used oil burner - industrial boiler: False
Off-specification used oil burner - industrial furnace: False
Tax Reg #: 178000355
Business Type: Real Estate and Rental
Mail Name: The Seattle Times Company
Mail addr line1: 1120 John St
Mail city,st,zip: Seattle, WA 98109
Mail country: UNITED STATES
Legal org name: The Seattle Times Company
Legal org type: Private
Legal addr line1: 1120 John St
Legal city,st,zip: Seattle, WA 98109
Legal country: UNITED STATES
Legal phone nbr: 206-464-2111
Legal effective date: 01/01/1985

THE SEATTLE TIMES CO FAIRVIEW AVE N (Continued) **S111151750**

Land org name:	The Seattle Times Company
Land org type:	Private
Land person name:	Not reported
Land addr line1:	1120 John St
Land city,st,zip:	Seattle, WA 98109
Land country:	UNITED STATES
Land phone nbr:	206-464-2111
Operator org name:	The Seattle Times Company
Operator org type:	Private
Operator addr line1:	1120 John St
Operator city,st,zip:	Seattle, WA 98109
Operator country:	UNITED STATES
Operator phone nbr:	206-464-2111
Operator effective date:	01/01/1985
Site contact name:	Steven Wood
Site contact addr line1:	1201 Third Ave Ste 1680
Site Contact City/State/ Zip:	Seattle, WA 98101
Site Contact Country:	UNITED STATES
Site Contact Phone #:	206-757-8891
Site Contact EMail:	stevenwood@centurypacificlp.com
Form Contact NAME:	Steven Wood
Form Contact ADDR LINE1:	1201 Third Ave Ste 1680
Form Contact City,ST,Zip:	Seattle, WA 98101
Form Contact Country:	UNITED STATES
Form Contact Phone #:	206-757-8891
Form Contact EMail:	stevenwood@centurypacificlp.com
Gen Status CD:	MQG
Monthly Generation:	False
Batch Generation:	True
One Time Generation:	False
Transport Own Waste:	False
Tranports Other Waste:	False
Recycler Onsite:	False
Transfer Facility:	False
Other Exemption:	Not reported
UW Battery Gen:	False
Used Oil Transporter:	False
Used Oil Transfer Facility:	False
Used Oil Processor:	False
Used Oil Refiner:	False
Used Oil Fuel Marketer Directs Shipments:	False
Used Oil Fuel Marketer Meets Specs:	False

Waste Streams Generated:

Facility ID:	17061
Data Year:	2011
Description:	decontamination water from investigations
Mix:	False
Reported Qty:	142 GAL
Kilo Qty:	537.537495
Density No:	1
Density Qty:	SPG

Facility ID:	17061
Data Year:	2011
Description:	Soil
Mix:	False

THE SEATTLE TIMES CO FAIRVIEW AVE N (Continued) **S111151750**

Reported Qty: 2400 LB
Kilo Qty: 1088.64001
Density No: 0
Density Qty: Not reported

Facility ID: 17061
Data Year: 2012
Description: spent carbon from SVE system operation
Mix: False
Reported Qty: 5200 LB
Kilo Qty: 2358.72004
Density No: 0
Density Qty: Not reported

Facility ID: 17061
Data Year: 2012
Description: decontamination water generated during site investigation/remediation
Mix: False
Reported Qty: 16 GAL
Kilo Qty: 60.5283850
Density No: 8.33999999
Density Qty: PPG

Facility ID: 17061
Data Year: 2012
Description: contaminated soil from site investigation/remediation
Mix: False
Reported Qty: 1975 LB
Kilo Qty: 895.860015
Density No: 0
Density Qty: Not reported

Shipments Sent:
Facility ID: 17061
Data Year: 2011
Shipment sent data: 2011-08-23 00:00:00
Reported Qty: 142 GAL
Kilo Qty: 537.537495

Facility ID: 17061
Data Year: 2011
Shipment sent data: 2011-08-23 00:00:00
Reported Qty: 2400 LB
Kilo Qty: 1088.64001

Facility ID: 17061
Data Year: 2012
Shipment sent data: 2012-02-06 00:00:00
Reported Qty: 5200 LB
Kilo Qty: 2358.72004

Facility ID: 17061
Data Year: 2012
Shipment sent data: 2012-03-07 00:00:00
Reported Qty: 16 GAL
Kilo Qty: 60.5283850

THE SEATTLE TIMES CO FAIRVIEW AVE N (Continued) **S111151750**

Facility ID: 17061
Data Year: 2012
Shipment sent data: 2012-03-07 00:00:00
Reported Qty: 175 LB
Kilo Qty: 79.3800013

Facility ID: 17061
Data Year: 2012
Shipment sent data: 2012-03-16 00:00:00
Reported Qty: 1800 LB
Kilo Qty: 816.480014

Waste Stream Comments:
Facility ID: 17061
Data Year: 2011
Comments: A-7: contaminated soil from remedial investigations and system installation

Facility ID: 17061
Data Year: 2011
Comments: A-7: decontamination water from investigation A-8: decontamination water from investigation

Facility ID: 17061
Data Year: 2012
Comments: H039 - Siemens Industries Inc - Parker (ADZ982441263) reports that spent activated carbon returned to their facility is recycled.

Facility Site ID Number: 17061
EPA ID: WAH000038328
NAICS: 531120
SWC Desc: Not reported
FWC Desc: F002,F003, F005
Form Comm: Manifests/Generator Names/RCRA Site ID Numbers: The Seattle Times Company (WAH000038328) undertook a site cleanup at 307 Fairview Avenue North, Seattle, WA 98109 and generated dangerous waste in 2012 as part of that remediation. The property was sold during 2012 to Touchstone SLU LLC. Manifest 009475739JJK reports Touchstone SLU LLC as the generator name, but uses the Seattle Times Company RCRA Site ID Number (WAH000038328).
Data Year: 2012
Permit by Rule: False
Treatment by Generator: False
Mixed radioactive waste: False
Importer of hazardous waste: False
Immediate recycler: False
Treatment/Storage/Disposal/Recycling Facility: False
Generator of dangerous fuel waste: False
Generator marketing to burner: False
Other marketers (i.e., blender, distributor, etc.): False
Utility boiler burner: False
Industry boiler burner: False
Industrial Furnace: False
Smelter defferal: False
Universal waste - batteries - generate: False
Universal waste - thermostats - generate: False

THE SEATTLE TIMES CO FAIRVIEW AVE N (Continued) **S111151750**

Universal waste - mercury - generate:	False
Universal waste - lamps - generate:	False
Universal waste - batteries - accumulate:	False
Universal waste - thermostats - accumulate:	False
Universal waste - mercury - accumulate:	False
Universal waste - lamps - accumulate:	False
Destination Facility for Universal Waste:	False
Off-specification used oil burner - utility boiler:	False
Off-specification used oil burner - industrial boiler:	False
Off-specification used oil burner - industrial furnace:	False
Tax Reg #:	178000355
Business Type:	Real Estate and Rental
Mail Name:	The Seattle Times Company
Mail addr line1:	1120 John St
Mail city,st,zip:	Seattle, WA 98109
Mail country:	UNITED STATES
Legal org name:	The Seattle Times Company
Legal org type:	Private
Legal addr line1:	1120 John St
Legal city,st,zip:	Seattle, WA 98109
Legal country:	UNITED STATES
Legal phone nbr:	206-464-2111
Legal effective date:	01/01/1985
Land org name:	The Seattle Times Company
Land org type:	Private
Land person name:	Not reported
Land addr line1:	1120 John St
Land city,st,zip:	Seattle, WA 98109
Land country:	UNITED STATES
Land phone nbr:	206-464-2111
Operator org name:	The Seattle Times Company
Operator org type:	Private
Operator addr line1:	1120 John St
Operator city,st,zip:	Seattle, WA 98109
Operator country:	UNITED STATES
Operator phone nbr:	206-464-2111
Operator effective date:	01/01/1985
Site contact name:	Steven Wood
Site contact addr line1:	1201 Third Ave Ste 1680
Site Contact City/State/ Zip:	Seattle, WA 98101
Site Contact Country:	UNITED STATES
Site Contact Phone #:	206-757-8891
Site Contact EMail:	stevenwood@centurypacificlp.com
Form Contact NAME:	Steven Wood
Form Contact ADDR LINE1:	1201 Third Ave Ste 1680
Form Contact City,ST,Zip:	Seattle, WA 98101
Form Contact Country:	UNITED STATES
Form Contact Phone #:	206-757-8891
Form Contact EMail:	stevenwood@centurypacificlp.com
Gen Status CD:	LQG
Monthly Generation:	False
Batch Generation:	False
One Time Generation:	True
Transport Own Waste:	False
Tranports Other Waste:	False
Recycler Onsite:	False
Transfer Facility:	False

THE SEATTLE TIMES CO FAIRVIEW AVE N (Continued) **S111151750**

Other Exemption: Not reported
UW Battery Gen: False
Used Oil Transporter: False
Used Oil Transfer Facility: False
Used Oil Processor: False
Used Oil Refiner: False
Used Oil Fuel Marketer Directs Shipments: False
Used Oil Fuel Marketer Meets Specs: False

Waste Streams Generated:

Facility ID: 17061
Data Year: 2011
Description: decontamination water from investigations
Mix: False
Reported Qty: 142 GAL
Kilo Qty: 537.537495
Density No: 1
Density Qty: SPG

Facility ID: 17061
Data Year: 2011
Description: Soil
Mix: False
Reported Qty: 2400 LB
Kilo Qty: 1088.64001
Density No: 0
Density Qty: Not reported

Facility ID: 17061
Data Year: 2012
Description: spent carbon from SVE system operation
Mix: False
Reported Qty: 5200 LB
Kilo Qty: 2358.72004
Density No: 0
Density Qty: Not reported

Facility ID: 17061
Data Year: 2012
Description: decontamination water generated during site investigation/remediation
Mix: False
Reported Qty: 16 GAL
Kilo Qty: 60.5283850
Density No: 8.33999999
Density Qty: PPG

Facility ID: 17061
Data Year: 2012
Description: contaminated soil from site investigation/remediation
Mix: False
Reported Qty: 1975 LB
Kilo Qty: 895.860015
Density No: 0
Density Qty: Not reported

Shipments Sent:

THE SEATTLE TIMES CO FAIRVIEW AVE N (Continued) **S111151750**

Facility ID: 17061
Data Year: 2011
Shipment sent data: 2011-08-23 00:00:00
Reported Qty: 142 GAL
Kilo Qty: 537.537495

Facility ID: 17061
Data Year: 2011
Shipment sent data: 2011-08-23 00:00:00
Reported Qty: 2400 LB
Kilo Qty: 1088.64001

Facility ID: 17061
Data Year: 2012
Shipment sent data: 2012-02-06 00:00:00
Reported Qty: 5200 LB
Kilo Qty: 2358.72004

Facility ID: 17061
Data Year: 2012
Shipment sent data: 2012-03-07 00:00:00
Reported Qty: 16 GAL
Kilo Qty: 60.5283850

Facility ID: 17061
Data Year: 2012
Shipment sent data: 2012-03-07 00:00:00
Reported Qty: 175 LB
Kilo Qty: 79.3800013

Facility ID: 17061
Data Year: 2012
Shipment sent data: 2012-03-16 00:00:00
Reported Qty: 1800 LB
Kilo Qty: 816.480014

Waste Stream Comments:

Facility ID: 17061
Data Year: 2011
Comments: A-7: contaminated soil from remedial investigations and system installation

Facility ID: 17061
Data Year: 2011
Comments: A-7: decontamination water from investigation A-8: decontamination water from investigation

Facility ID: 17061
Data Year: 2012
Comments: H039 - Siemens Industries Inc - Parker (ADZ982441263) reports that spent activated carbon returned to their facility is recycled.

BJ254 **EWING INVESTMENTS PROPERTY** **WA ICR** **S104486459**
SSW **711 W. JOHN ST.** **N/A**
1/4-1/2 **SEATTLE, WA 98119**
0.339 mi.
1788 ft. **Site 2 of 3 in cluster BJ**

Relative:
Higher

Actual:
106 ft.

ICR:

Date Ecology Received Report:	08/24/95
Contaminants Found at Site:	Petroleum products
Media Contaminated:	Soil
Waste Management:	Tank
Region:	North Western
Type of Report Ecology Received:	Final cleanup report
Site Register Issue:	94-13
County Code:	17
Contact:	Not reported
Report Title:	Not reported

BL255 **KERNER SCOTT BUILDING** **WA CSCSL** **S106495753**
ESE **510 MINOR AVE N** **WA ALLSITES** **N/A**
1/4-1/2 **SEATTLE, WA 98109**
0.339 mi.
1790 ft. **Site 2 of 7 in cluster BL**

Relative:
Higher

Actual:
84 ft.

CSCSL:

Facility ID:	4919889
Region:	Northwest
Lat/Long:	47.623529 / -122.332670
Brownfield Status:	Not reported
Rank Status:	N
Clean Up Siteid:	1509
Site Status:	Cleanup Started
PSI?:	Not reported
Contaminant Name:	Petroleum Products-Unspecified
Ground Water:	Confirmed Above Cleanup Level
Surface Water:	Not reported
Soil:	Confirmed Above Cleanup Level
Sediment:	Not reported
Air:	Not reported
Bedrock:	Not reported
Responsible Unit:	Northwest

ALLSITES:

Facility Name:	KERNER SCOTT HOUSE
Facility Id:	4919889
Interaction:	15743
Interaction 1:	A
Interaction 2:	INDPNDNT
Ecology Program:	TOXICS
Program Data:	ISIS
Facility Alt.:	KERNER SCOTT HOUSE
Program ID:	Not reported
Date Interaction:	1997-02-19 00:00:00
Date Interaction 3:	Independent Cleanup
Latitude:	47.623524885000002
Longitude:	-122.33264701900001

BL256
ESE
1/4-1/2
0.339 mi.
1790 ft.

KERNER SCOTT HOUSE
510 MINOR AVE. N.
SEATTLE, WA 98109

Site 3 of 7 in cluster BL

Relative:
Higher

Actual:
84 ft.

WA ICR **S104488713**
N/A

ICR:
Date Ecology Received Report: 06/13/97
Contaminants Found at Site: Solvents
Media Contaminated: Soil

BK257
SSW
1/4-1/2
0.341 mi.
1802 ft.

HAUGE & HASSAIN INC
207 6TH AVE N
SEATTLE, WA 98109

Site 2 of 2 in cluster BK

Relative:
Higher

Actual:
114 ft.

WA ALLSITES **1000455958**
RCRA NonGen / NLR **WAD988477808**
FINDS
ECHO

ALLSITES:
Facility Name: HAUGE & HASSAIN INC
Facility Id: 14581645

Interaction: 28215
Interaction 1: I
Interaction 2: HWG
Ecology Program: HAZWASTE
Program Data: TURBOWASTE
Facility Alt.: Not reported
Program ID: WAD988477808
Date Interaction: 1990-09-24 00:00:00
Date Interaction 3: Hazardous Waste Generator
Latitude: 47.620064382999999
Longitude: -122.345055101

Interaction: 28216
Interaction 1: I
Interaction 2: HWP
Ecology Program: HAZWASTE
Program Data: HWPPRT
Facility Alt.: Not reported
Program ID: WAD988477808
Date Interaction: 1993-01-01 00:00:00
Date Interaction 3: Hazardous Waste Planner
Latitude: 47.620064382999999
Longitude: -122.345055101

RCRA NonGen / NLR:
Date form received by agency: 03/09/1998
Facility name: HAUGE & HASSAIN INC
Facility address: 207 6TH AVE N
SEATTLE, WA 98109
EPA ID: WAD988477808
Contact: HAUGE HASSAIN I HAUGE HASSAIN I
Contact address: 207 6TH AVE N
SEATTLE, WA 98109-5005
Contact country: US
Contact telephone: (000)000-0000
Contact email: Not reported
EPA Region: 10

HAUGE & HASSAIN INC (Continued) **1000455958**

Classification: Non-Generator
Description: Handler: Non-Generators do not presently generate hazardous waste

Owner/Operator Summary:
Owner/operator name: KENNETH M
Owner/operator address: 2611 EASTLAKE AVE E APT 402
SEATTLE, WA 98102
Owner/operator country: US
Owner/operator telephone: (206)728-9210
Legal status: Private
Owner/Operator Type: Owner
Owner/Op start date: 09/16/1996
Owner/Op end date: Not reported

Owner/operator name: KENNETH M
Owner/operator address: 2611 EASTLAKE AVE E APT 402
SEATTLE, WA 98102
Owner/operator country: US
Owner/operator telephone: (206)728-9210
Legal status: Private
Owner/Operator Type: Operator
Owner/Op start date: 09/16/1996
Owner/Op end date: Not reported

Handler Activities Summary:
U.S. importer of hazardous waste: No
Mixed waste (haz. and radioactive): No
Recycler of hazardous waste: No
Transporter of hazardous waste: No
Treater, storer or disposer of HW: No
Underground injection activity: No
On-site burner exemption: No
Furnace exemption: No
Used oil fuel burner: No
Used oil processor: No
User oil refiner: No
Used oil fuel marketer to burner: No
Used oil Specification marketer: No
Used oil transfer facility: No
Used oil transporter: No

. Waste code: D001
. Waste name: IGNITABLE WASTE

. Waste code: D035
. Waste name: METHYL ETHYL KETONE

. Waste code: F003
. Waste name: THE FOLLOWING SPENT NONHALOGENATED SOLVENTS: XYLENE, ACETONE, ETHYL ACETATE, ETHYL BENZENE, ETHYL ETHER, METHYL ISOBUTYL KETONE, N-BUTYL ALCOHOL, CYCLOHEXANONE, AND METHANOL; ALL SPENT SOLVENT MIXTURES/BLENDS CONTAINING, BEFORE USE, ONLY THE ABOVE SPENT NONHALOGENATED SOLVENTS; AND ALL SPENT SOLVENT MIXTURES/BLENDS CONTAINING, BEFORE USE, ONE OR MORE OF THE ABOVE NONHALOGENATED SOLVENTS, AND A TOTAL OF TEN PERCENT OR MORE (BY VOLUME) OF ONE OR MORE OF THOSE SOLVENTS LISTED IN F001, F002, F004, AND F005; AND STILL

HAUGE & HASSAIN INC (Continued) **1000455958**

BOTTOMS FROM THE RECOVERY OF THESE SPENT SOLVENTS AND SPENT SOLVENT MIXTURES.

. Waste code: F005
. Waste name: THE FOLLOWING SPENT NONHALOGENATED SOLVENTS: TOLUENE, METHYL ETHYL KETONE, CARBON DISULFIDE, ISOBUTANOL, PYRIDINE, BENZENE, 2-ETHOXYETHANOL, AND 2-NITROPROPANE; ALL SPENT SOLVENT MIXTURES/BLENDS CONTAINING, BEFORE USE, A TOTAL OF TEN PERCENT OR MORE (BY VOLUME) OF ONE OR MORE OF THE ABOVE NONHALOGENATED SOLVENTS OR THOSE SOLVENTS LISTED IN F001, F002, OR F004; AND STILL BOTTOMS FROM THE RECOVERY OF THESE SPENT SOLVENTS AND SPENT SOLVENT MIXTURES.

Historical Generators:
Date form received by agency: 03/09/1998
Site name: HAUGE & HASSAIN INC
Classification: Not a generator, verified

Violation Status: No violations found

FINDS:

Registry ID: 110005355560

Environmental Interest/Information System
Washington Facility / Site Identification System (WA-FSIS) provides a means to query and display data maintained by the Washington Department of Ecology. This system contains key information for each facility/site that is currently, or has been, of interest to the Air Quality, Dam Safety, Hazardous Waste, Toxics Cleanup, and Water Quality Programs.

RCRAInfo is a national information system that supports the Resource Conservation and Recovery Act (RCRA) program through the tracking of events and activities related to facilities that generate, transport, and treat, store, or dispose of hazardous waste. RCRAInfo allows RCRA program staff to track the notification, permit, compliance, and corrective action activities required under RCRA.

ECHO:
Envid: 1000455958
Registry ID: 110005355560
DFR URL: http://echo.epa.gov/detailed_facility_report?fid=110005355560

BM258 **BLOCK 35 E CITY PLACE V** **WA VCP S111151809**
SE **207 BOREN AVE N** **WA ALLSITES N/A**
1/4-1/2 **SEATTLE, WA 98109** **WA CSCSL NFA**
0.342 mi.
1804 ft. **Site 2 of 3 in cluster BM**

Relative:
Higher

Actual:
108 ft.

VCP:
edr_fstat: WA
edr_fzip: 98109
edr_fcnty: KING
edr_zip: Not reported
Facility ID: 3834
VCP Status: Not reported

BLOCK 35 E CITY PLACE V (Continued) **S111151809**

VCP: Yes
Ecology Status: Not reported
NFA Type: Not reported
Date NFA: 1/26/2012
Rank: Not reported
Cleanup Siteid: 11661

ALLSITES:
Facility Name: BLOCK 35 E CITY PLACE V
Facility Id: 3834

Interaction: 97410
Interaction 1: I
Interaction 2: VOLCLNST
Ecology Program: TOXICS
Program Data: ISIS
Facility Alt.: Block 35 E City Place V
Program ID: NW2487
Date Interaction: 2011-08-08 00:00:00
Date Interaction 3: Voluntary Cleanup Sites
Latitude: 47.620185063000001
Longitude: -122.33614163599999

CSCSL NFA:
Facility/Site Id: 3834
CS Id: 11661
NFA Date: 01/26/2012
Rank: Not reported
VCP: Yes
Latitude: 47.620191
Longitude: -122.336152

BO259 **WESTLAKE PROPERTIES** **WA CSCSL** **S109344505**
North **1105 1111 1121 1207 1219 WESTLAKE AVE N** **WA ALLSITES** **N/A**
1/4-1/2 **SEATTLE, WA 98109** **WA CSCSL NFA**
0.343 mi.
1813 ft. **Site 1 of 2 in cluster BO**

Relative:
Lower

Actual:
29 ft.

CSCSL:
Facility ID: 7129620
Region: Northwest
Lat/Long: 47.629512 / -122.341383
Brownfield Status: Not reported
Rank Status: N
Clean Up Siteid: 1357
Site Status: Cleanup Started
PSI?: Not reported
Contaminant Name: Arsenic
Ground Water: Confirmed Above Cleanup Level
Surface Water: Not reported
Soil: Suspected
Sediment: Not reported
Air: Not reported
Bedrock: Not reported
Responsible Unit: Northwest

WESTLAKE PROPERTIES (Continued) **S109344505**

Facility ID: 7129620
Region: Northwest
Lat/Long: 47.629512 / -122.341383
Brownfield Status: Not reported
Rank Status: N
Clean Up Siteid: 1357
Site Status: Cleanup Started
PSI?: Not reported
Contaminant Name: Metals Priority Pollutants
Ground Water: Confirmed Above Cleanup Level
Surface Water: Not reported
Soil: Suspected
Sediment: Not reported
Air: Not reported
Bedrock: Not reported
Responsible Unit: Northwest

Facility ID: 7129620
Region: Northwest
Lat/Long: 47.629512 / -122.341383
Brownfield Status: Not reported
Rank Status: N
Clean Up Siteid: 1357
Site Status: Cleanup Started
PSI?: Not reported
Contaminant Name: Petroleum-Diesel
Ground Water: Confirmed Above Cleanup Level
Surface Water: Not reported
Soil: Confirmed Above Cleanup Level
Sediment: Not reported
Air: Not reported
Bedrock: Not reported
Responsible Unit: Northwest

Facility ID: 7129620
Region: Northwest
Lat/Long: 47.629512 / -122.341383
Brownfield Status: Not reported
Rank Status: N
Clean Up Siteid: 1357
Site Status: Cleanup Started
PSI?: Not reported
Contaminant Name: Petroleum-Gasoline
Ground Water: Confirmed Above Cleanup Level
Surface Water: Not reported
Soil: Confirmed Above Cleanup Level
Sediment: Not reported
Air: Not reported
Bedrock: Not reported
Responsible Unit: Northwest

Facility ID: 7129620
Region: Northwest
Lat/Long: 47.629512 / -122.341383
Brownfield Status: Not reported
Rank Status: N
Clean Up Siteid: 1357

WESTLAKE PROPERTIES (Continued) **S109344505**

Site Status:	Cleanup Started
PSI?:	Not reported
Contaminant Name:	Petroleum-Other
Ground Water:	Confirmed Above Cleanup Level
Surface Water:	Not reported
Soil:	Confirmed Above Cleanup Level
Sediment:	Not reported
Air:	Not reported
Bedrock:	Not reported
Responsible Unit:	Northwest

ALLSITES:

Facility Name:	WESTLAKE PROPERTIES
Facility Id:	7129620

Interaction:	112391
Interaction 1:	I
Interaction 2:	UST
Ecology Program:	TOXICS
Program Data:	UST
Facility Alt.:	Westlake Properties
Program ID:	620212
Date Interaction:	2014-09-24 00:00:00
Date Interaction 3:	Underground Storage Tank
Latitude:	47.629504810999997
Longitude:	-122.34137067499999

Interaction:	112788
Interaction 1:	I
Interaction 2:	LUST
Ecology Program:	TOXICS
Program Data:	ISIS
Facility Alt.:	Westlake Properties
Program ID:	620212
Date Interaction:	2015-03-31 00:00:00
Date Interaction 3:	LUST Facility
Latitude:	47.629504810999997
Longitude:	-122.34137067499999

Interaction:	20167
Interaction 1:	I
Interaction 2:	VOLCLNST
Ecology Program:	TOXICS
Program Data:	ISIS
Facility Alt.:	Westlake Properties
Program ID:	NW1942
Date Interaction:	2008-05-12 00:00:00
Date Interaction 3:	Voluntary Cleanup Sites
Latitude:	47.629504810999997
Longitude:	-122.34137067499999

Interaction:	98456
Interaction 1:	A
Interaction 2:	SCS

WESTLAKE PROPERTIES (Continued) **S109344505**

Ecology Program:	TOXICS
Program Data:	ISIS
Facility Alt.:	Westlake Properties
Program ID:	7129620
Date Interaction:	2011-11-01 00:00:00
Date Interaction 3:	State Cleanup Site
Latitude:	47.629504810999997
Longitude:	-122.34137067499999

CSCSL NFA:

Facility/Site Id:	7129620
CS Id:	12636
NFA Date:	03/31/2015
Rank:	Not reported
VCP:	No
Latitude:	47.629512
Longitude:	-122.341383

BO260 **WESTLAKE BUILDING** **WA CSCSL** **U003604855**
North **1219 WESTLAKE AVE N** **WA LUST** **N/A**
1/4-1/2 **SEATTLE, WA 98101** **WA UST**
0.343 mi. **WA ICR**
1813 ft. **Site 2 of 2 in cluster BO** **WA ALLSITES**

Relative:
Lower

Actual:
29 ft.

CSCSL:

Facility ID:	48378793
Region:	Northwest
Lat/Long:	47.630318 / -122.341634
Brownfield Status:	Not reported
Rank Status:	N
Clean Up Siteid:	6161
Site Status:	Cleanup Started
PSI?:	Not reported
Contaminant Name:	Petroleum Products-Unspecified
Ground Water:	Confirmed Above Cleanup Level
Surface Water:	Not reported
Soil:	Not reported
Sediment:	Not reported
Air:	Not reported
Bedrock:	Not reported
Responsible Unit:	Northwest

Facility ID:	48378793
Region:	Northwest
Lat/Long:	47.630318 / -122.341634
Brownfield Status:	Not reported
Rank Status:	N
Clean Up Siteid:	6161
Site Status:	Cleanup Started
PSI?:	Not reported
Contaminant Name:	Petroleum-Gasoline
Ground Water:	Not reported
Surface Water:	Not reported
Soil:	Confirmed Above Cleanup Level
Sediment:	Not reported
Air:	Not reported

WESTLAKE BUILDING (Continued) **U003604855**

Bedrock: Not reported
Responsible Unit: Northwest

LUST:
Facility ID: 48378793
Lust Status Type: Cleanup Started
Cleanup Site ID: 6161
Cleanup Unit Type: Upland
Process Type: Independent Action
Cleanup Unit Name: Westlake Building
Lust Status Date: 06/18/1999
Response Section: Northwest
Lat/Long: 47.630318 / -122.34163

UST:
Facility ID: 48378793
Site Id: 497857
UBI: Not reported
Phone Number: Not reported
Decimal Latitude: 47.630317631
Decimal Longitude: -122.34163398

Tank Name: 1
Tag Number: Not reported
Tank Status: Closure in Process
Tank Status Date: 12/10/1999
Tank Install Date: 00/01/1900
Tank Closure Date: Not reported
Capacity Range: Not reported
Tank Permit Expiration Date: Not reported
Tank Upgrade Date: Not reported
Tank Spill Prevention: Not reported
Tank Overfill Prevention: Not reported
Tank Material: Not reported
Tank Construction: Not reported
Tank Tightness Test: Not reported
Tank Corrosion Protection: Not reported
Tank Manifold: Not reported
Tank Release Detection: Not reported
Tank SFC Type: Not reported
Pipe Material: Not reported
Pipe Construction: Not reported
Pipe Primary Release Detection: Not reported
Pipe Second Release Detection: Not reported
Pipe Corrosion Protection: Not reported
Pipe Pumping System: Not reported
Responsible Unit: NORTHWEST
Dispencer/Pump SFC Type: Not reported

Tank Name: 2
Tag Number: Not reported
Tank Status: Exempt
Tank Status Date: 12/10/1999
Tank Install Date: 00/01/1900
Tank Closure Date: Not reported

WESTLAKE BUILDING (Continued) **U003604855**

Capacity Range:	Not reported
Tank Permit Expiration Date:	Not reported
Tank Upgrade Date:	Not reported
Tank Spill Prevention:	Not reported
Tank Overfill Prevention:	Not reported
Tank Material:	Not reported
Tank Construction:	Not reported
Tank Tightness Test:	Not reported
Tank Corrosion Protection:	Not reported
Tank Manifold:	Not reported
Tank Release Detection:	Not reported
Tank SFC Type:	Not reported
Pipe Material:	Not reported
Pipe Construction:	Not reported
Pipe Primary Release Detection:	Not reported
Pipe Second Release Detection:	Not reported
Pipe Corrosion Protection:	Not reported
Pipe Pumping System:	Not reported
Responsible Unit:	NORTHWEST
Dispencer/Pump SFC Type:	Not reported

Tank Name:	3
Tag Number:	Not reported
Tank Status:	Exempt
Tank Status Date:	12/10/1999
Tank Install Date:	00/01/1900
Tank Closure Date:	Not reported
Capacity Range:	Not reported
Tank Permit Expiration Date:	Not reported
Tank Upgrade Date:	Not reported
Tank Spill Prevention:	Not reported
Tank Overfill Prevention:	Not reported
Tank Material:	Not reported
Tank Construction:	Not reported
Tank Tightness Test:	Not reported
Tank Corrosion Protection:	Not reported
Tank Manifold:	Not reported
Tank Release Detection:	Not reported
Tank SFC Type:	Not reported
Pipe Material:	Not reported
Pipe Construction:	Not reported
Pipe Primary Release Detection:	Not reported
Pipe Second Release Detection:	Not reported
Pipe Corrosion Protection:	Not reported
Pipe Pumping System:	Not reported
Responsible Unit:	NORTHWEST
Dispencer/Pump SFC Type:	Not reported

ICR:

Date Ecology Received Report:	07/30/99
Contaminants Found at Site:	Petroleum products

ALLSITES:

Facility Name:	CHILES & COMPANY INC
Facility Id:	77238611

WESTLAKE BUILDING (Continued) **U003604855**

Interaction: 63860
Interaction 1: I
Interaction 2: HWG
Ecology Program: HAZWASTE
Program Data: TURBOWASTE
Facility Alt.: Not reported
Program ID: WAH000003137
Date Interaction: 2001-08-23 00:00:00
Date Interaction 3: Hazardous Waste Generator
Latitude: 47.377844381000003
Longitude: -122.205885181

Interaction: 63859
Interaction 1: I
Interaction 2: HWG
Ecology Program: HAZWASTE
Program Data: TURBOWASTE
Facility Alt.: Not reported
Program ID: WAH000003137
Date Interaction: 1997-10-03 00:00:00
Date Interaction 3: Hazardous Waste Generator
Latitude: 47.377844381000003
Longitude: -122.205885181

Facility Name: WESTLAKE BUILDING
Facility Id: 48378793

Interaction: 47482
Interaction 1: A
Interaction 2: LUST
Ecology Program: TOXICS
Program Data: ISIS
Facility Alt.: Not reported
Program ID: 497857
Date Interaction: 2005-05-18 00:00:00
Date Interaction 3: LUST Facility
Latitude: 47.630312787000001
Longitude: -122.34160139799999

Interaction: 47479
Interaction 1: A
Interaction 2: UST
Ecology Program: TOXICS
Program Data: UST
Facility Alt.: Not reported
Program ID: 497857
Date Interaction: 1999-05-19 00:00:00
Date Interaction 3: Underground Storage Tank
Latitude: 47.630312787000001
Longitude: -122.34160139799999

Interaction: 47480
Interaction 1: I

WESTLAKE BUILDING (Continued) **U003604855**

Interaction 2:	VOLCLNST
Ecology Program:	TOXICS
Program Data:	ISIS
Facility Alt.:	WESTLAKE BUILDING
Program ID:	Not reported
Date Interaction:	1999-06-18 00:00:00
Date Interaction 3:	Voluntary Cleanup Sites
Latitude:	47.630312787000001
Longitude:	-122.34160139799999

Interaction:	47481
Interaction 1:	I
Interaction 2:	LUST
Ecology Program:	TOXICS
Program Data:	ISIS
Facility Alt.:	Not reported
Program ID:	497857
Date Interaction:	1999-07-30 00:00:00
Date Interaction 3:	LUST Facility
Latitude:	47.630312787000001
Longitude:	-122.34160139799999

---

261 **KENNEDY HOTEL** **WA HSL** **1000660159**
NW **1100 5TH AVE** **WA CSCSL** **WAD988498408**
1/4-1/2 **SEATTLE, WA 98101** **WA LUST**
0.349 mi. **WA UST**
1843 ft. **WA ALLSITES**
RCRA NonGen / NLR
Relative: **FINDS**
Higher **ECHO**

Actual: **218 ft.**

HSL:

edr_fstat:	WA
edr_fzip:	Not reported
edr_fcnty:	KING
edr_zip:	Not reported
Facility Type:	**Hazardous Sites List**
Facility Status:	Cleanup Started
FSID Number:	5741946
Rank:	3
Region:	NW
EDR Link ID:	5741946
Region Decode:	NORTHWEST REGIONAL OFFICE

CSCSL:

Facility ID:	5741946
Region:	Northwest
Lat/Long:	47.607617 / -122.332329
Brownfield Status:	Not reported
Rank Status:	3
Clean Up Siteid:	7668
Site Status:	Cleanup Started
PSI?:	Yes
Contaminant Name:	Benzene
Ground Water:	Below MTCA Cleanup Level After Assessment

KENNEDY HOTEL (Continued) **1000660159**

Surface Water: Not reported
Soil: Below MTCA Cleanup Level After Assessment
Sediment: Not reported
Air: Not reported
Bedrock: Not reported
Responsible Unit: Northwest

Facility ID: 5741946
Region: Northwest
Lat/Long: 47.607617 / -122.332329
Brownfield Status: Not reported
Rank Status: 3
Clean Up Siteid: 7668
Site Status: Cleanup Started
PSI?: Yes
Contaminant Name: Petroleum-Gasoline
Ground Water: Suspected
Surface Water: Not reported
Soil: Confirmed Above Cleanup Level
Sediment: Not reported
Air: Not reported
Bedrock: Not reported
Responsible Unit: Northwest

Facility ID: 5741946
Region: Northwest
Lat/Long: 47.607617 / -122.332329
Brownfield Status: Not reported
Rank Status: 3
Clean Up Siteid: 7668
Site Status: Cleanup Started
PSI?: Yes
Contaminant Name: Petroleum-Other
Ground Water: Below MTCA Cleanup Level After Assessment
Surface Water: Not reported
Soil: Below MTCA Cleanup Level After Assessment
Sediment: Not reported
Air: Not reported
Bedrock: Not reported
Responsible Unit: Northwest

LUST:
Facility ID: 5741946
Lust Status Type: Cleanup Started
Cleanup Site ID: 7668
Cleanup Unit Type: Upland
Process Type: Independent Action
Cleanup Unit Name: Kennedy Hotel Garage
Lust Status Date: 07/01/2011
Response Section: Northwest
Lat/Long: 47.607617 / -122.33232

UST:
Facility ID: 5741946
Site Id: 4304
UBI: Not reported

KENNEDY HOTEL (Continued) **1000660159**

Phone Number:	Not reported
Decimal Latitude:	47.607617
Decimal Longitude:	-122.332329

Tank Name:	1
Tag Number:	Not reported
Tank Status:	Removed
Tank Status Date:	08/06/1996
Tank Install Date:	00/01/1982
Tank Closure Date:	Not reported
Capacity Range:	5,000 to 9,999 Gallons
Tank Permit Expiration Date:	Not reported
Tank Upgrade Date:	Not reported
Tank Spill Prevention:	Not reported
Tank Overfill Prevention:	Not reported
Tank Material:	Steel
Tank Construction:	Not reported
Tank Tightness Test:	Not reported
Tank Corrosion Protection:	Sacrificial Anode
Tank Manifold:	Not reported
Tank Release Detection:	Not reported
Tank SFC Type:	Not reported
Pipe Material:	Steel
Pipe Construction:	Not reported
Pipe Primary Release Detection:	Not reported
Pipe Second Release Detection:	Not reported
Pipe Corrosion Protection:	Not reported
Pipe Pumping System:	Not reported
Responsible Unit:	NORTHWEST
Dispencer/Pump SFC Type:	Not reported

ALLSITES:

Facility Name:	KENNEDY HOTEL
Facility Id:	5741946

Interaction:	17430
Interaction 1:	I
Interaction 2:	UST
Ecology Program:	TOXICS
Program Data:	UST
Facility Alt.:	Not reported
Program ID:	4304
Date Interaction:	1982-01-01 00:00:00
Date Interaction 3:	Underground Storage Tank
Latitude:	47.607610444999999
Longitude:	-122.33230288

Interaction:	17432
Interaction 1:	I
Interaction 2:	HWG
Ecology Program:	HAZWASTE
Program Data:	TURBOWASTE
Facility Alt.:	Not reported
Program ID:	WAD988498408
Date Interaction:	1991-12-13 00:00:00
Date Interaction 3:	Hazardous Waste Generator

KENNEDY HOTEL (Continued) **1000660159**

Latitude:	47.607610444999999
Longitude:	-122.33230288
Interaction:	104891
Interaction 1:	A
Interaction 2:	LUST
Ecology Program:	TOXICS
Program Data:	ISIS
Facility Alt.:	Kennedy Hotel Garage
Program ID:	4304
Date Interaction:	1991-10-31 00:00:00
Date Interaction 3:	LUST Facility
Latitude:	47.607610444999999
Longitude:	-122.33230288

RCRA NonGen / NLR:

Date form received by agency:	12/13/1991
Facility name:	KENNEDY HOTEL
Facility address:	1100 5TH AVE SEATTLE, WA 98101
EPA ID:	WAD988498408
Contact:	KENNEDY HOTEL KENNEDY HOTEL
Contact address:	1100 5TH AVE SEATTLE, WA 98101-3001
Contact country:	US
Contact telephone:	(000)000-0000
Contact email:	Not reported
EPA Region:	10
Classification:	Non-Generator
Description:	Handler: Non-Generators do not presently generate hazardous waste

Owner/Operator Summary:

Owner/operator name:	KENNEDY HOTEL K
Owner/operator address:	1100 5TH AVE SEATTLE, WA 98101
Owner/operator country:	US
Owner/operator telephone:	(000)000-0000
Legal status:	Private
Owner/Operator Type:	Owner
Owner/Op start date:	05/03/1996
Owner/Op end date:	Not reported

Handler Activities Summary:

U.S. importer of hazardous waste:	No
Mixed waste (haz. and radioactive):	No
Recycler of hazardous waste:	No
Transporter of hazardous waste:	No
Treater, storer or disposer of HW:	No
Underground injection activity:	No
On-site burner exemption:	No
Furnace exemption:	No
Used oil fuel burner:	No
Used oil processor:	No
User oil refiner:	No

KENNEDY HOTEL (Continued) **1000660159**

Used oil fuel marketer to burner: No
Used oil Specification marketer: No
Used oil transfer facility: No
Used oil transporter: No

Historical Generators:
Date form received by agency: 12/13/1991
Site name: KENNEDY HOTEL
Classification: Not a generator, verified

Violation Status: No violations found

FINDS:

Registry ID: 110001920333

Environmental Interest/Information System
Washington Facility / Site Identification System (WA-FSIS) provides a means to query and display data maintained by the Washington Department of Ecology. This system contains key information for each facility/site that is currently, or has been, of interest to the Air Quality, Dam Safety, Hazardous Waste, Toxics Cleanup, and Water Quality Programs.

RCRAInfo is a national information system that supports the Resource Conservation and Recovery Act (RCRA) program through the tracking of events and activities related to facilities that generate, transport, and treat, store, or dispose of hazardous waste. RCRAInfo allows RCRA program staff to track the notification, permit, compliance, and corrective action activities required under RCRA.

ECHO:
Envid: 1000660159
Registry ID: 110001920333
DFR URL: http://echo.epa.gov/detailed_facility_report?fid=110001920333

BJ262 **DAVES AUTO ELECTRIC** **WA UST** **U003528714**
SSW **701 JOHN ST** **WA ALLSITES** **N/A**
1/4-1/2 **SEATTLE, WA 98109**
0.350 mi.
1850 ft. **Site 3 of 3 in cluster BJ**

Relative:
Higher

Actual:
107 ft.

UST:
Facility ID: 41812322
Site Id: 486442
UBI: Not reported
Phone Number: Not reported
Decimal Latitude: 47.619503046
Decimal Longitude: -122.34315284

Tank Name: 1
Tag Number: Not reported
Tank Status: Closure in Process
Tank Status Date: 12/10/1999
Tank Install Date: 00/01/1964
Tank Closure Date: Not reported

DAVES AUTO ELECTRIC (Continued) **U003528714**

Capacity Range:	Not reported
Tank Permit Expiration Date:	Not reported
Tank Upgrade Date:	Not reported
Tank Spill Prevention:	Not reported
Tank Overfill Prevention:	Not reported
Tank Material:	Not reported
Tank Construction:	Not reported
Tank Tightness Test:	Not reported
Tank Corrosion Protection:	Not reported
Tank Manifold:	Not reported
Tank Release Detection:	Not reported
Tank SFC Type:	Not reported
Pipe Material:	Not reported
Pipe Construction:	Not reported
Pipe Primary Release Detection:	Not reported
Pipe Second Release Detection:	Not reported
Pipe Corrosion Protection:	Not reported
Pipe Pumping System:	Not reported
Responsible Unit:	NORTHWEST
Dispencer/Pump SFC Type:	Not reported

Tank Name:	2
Tag Number:	Not reported
Tank Status:	Closure in Process
Tank Status Date:	12/10/1999
Tank Install Date:	00/01/1900
Tank Closure Date:	Not reported
Capacity Range:	Not reported
Tank Permit Expiration Date:	Not reported
Tank Upgrade Date:	Not reported
Tank Spill Prevention:	Not reported
Tank Overfill Prevention:	Not reported
Tank Material:	Not reported
Tank Construction:	Not reported
Tank Tightness Test:	Not reported
Tank Corrosion Protection:	Not reported
Tank Manifold:	Not reported
Tank Release Detection:	Not reported
Tank SFC Type:	Not reported
Pipe Material:	Not reported
Pipe Construction:	Not reported
Pipe Primary Release Detection:	Not reported
Pipe Second Release Detection:	Not reported
Pipe Corrosion Protection:	Not reported
Pipe Pumping System:	Not reported
Responsible Unit:	NORTHWEST
Dispencer/Pump SFC Type:	Not reported

ALLSITES:

Facility Name:	DAVES AUTO ELECTRIC
Facility Id:	41812322

Interaction:	43388
Interaction 1:	I
Interaction 2:	UST
Ecology Program:	TOXICS

DAVES AUTO ELECTRIC (Continued) **U003528714**

Program Data:	UST
Facility Alt.:	Not reported
Program ID:	486442
Date Interaction:	1999-03-02 00:00:00
Date Interaction 3:	Underground Storage Tank
Latitude:	47.619496228000003
Longitude:	-122.343133881

263
SW
1/4-1/2
0.351 mi.
1851 ft.

LEVEL 3 COMMUNICATIONS SEATTLE STTLWATTA **WA ALLSITES** **S117804818**
223 TAYLOR AVE N **N/A**
SEATTLE, WA 98109

Relative:
Higher

Actual:
116 ft.

ALLSITES:

Facility Name:	LEVEL 3 COMMUNICATIONS SEATTLE STTLWATTA
Facility Id:	19494
Interaction:	111744
Interaction 1:	A
Interaction 2:	TIER2
Ecology Program:	HAZWASTE
Program Data:	EPCRA
Facility Alt.:	LEVEL 3 COMMUNICATIONS SEATTLE STTLWATTA
Program ID:	CRK000085490
Date Interaction:	2015-02-18 00:00:00
Date Interaction 3:	Emergency/Haz Chem Rpt TI
Latitude:	47.620364631999998
Longitude:	-122.346651667

BL264
ESE
1/4-1/2
0.351 mi.
1855 ft.

NEBAR SUPPLY CO INC **WA UST** **1000154465**
430 MINOR AVE N **WA ALLSITES** **WAD009482258**
SEATTLE, WA 98109 **RCRA NonGen / NLR**
FINDS
Site 4 of 7 in cluster BL **ECHO**

Relative:
Higher

Actual:
88 ft.

UST:

Facility ID:	46645758
Site Id:	12703
UBI:	Not reported
Phone Number:	Not reported
Decimal Latitude:	47.62261
Decimal Longitude:	-122.33286
Tank Name:	1.
Tag Number:	Not reported
Tank Status:	Removed
Tank Status Date:	08/06/1996
Tank Install Date:	00/31/1964
Tank Closure Date:	Not reported
Capacity Range:	Not reported
Tank Permit Expiration Date:	Not reported
Tank Upgrade Date:	Not reported
Tank Spill Prevention:	Not reported

NEBAR SUPPLY CO INC (Continued) **1000154465**

Tank Overfill Prevention:	Not reported
Tank Material:	Steel
Tank Construction:	Single Wall Tank
Tank Tightness Test:	Not reported
Tank Corrosion Protection:	Not reported
Tank Manifold:	Not reported
Tank Release Detection:	Not reported
Tank SFC Type:	Not reported
Pipe Material:	Steel
Pipe Construction:	Not reported
Pipe Primary Release Detection:	Not reported
Pipe Second Release Detection:	Not reported
Pipe Corrosion Protection:	Not reported
Pipe Pumping System:	Not reported
Responsible Unit:	NORTHWEST
Dispencer/Pump SFC Type:	Not reported

Tank Name:	2.
Tag Number:	Not reported
Tank Status:	Removed
Tank Status Date:	08/06/1996
Tank Install Date:	00/31/1964
Tank Closure Date:	Not reported
Capacity Range:	Not reported
Tank Permit Expiration Date:	Not reported
Tank Upgrade Date:	Not reported
Tank Spill Prevention:	Not reported
Tank Overfill Prevention:	Not reported
Tank Material:	Steel
Tank Construction:	Single Wall Tank
Tank Tightness Test:	Not reported
Tank Corrosion Protection:	Not reported
Tank Manifold:	Not reported
Tank Release Detection:	Not reported
Tank SFC Type:	Not reported
Pipe Material:	Steel
Pipe Construction:	Not reported
Pipe Primary Release Detection:	Not reported
Pipe Second Release Detection:	Not reported
Pipe Corrosion Protection:	Not reported
Pipe Pumping System:	Not reported
Responsible Unit:	NORTHWEST
Dispencer/Pump SFC Type:	Not reported

ALLSITES:

Facility Name:	NEBAR SUPPLY CO INC
Facility Id:	46645758

Interaction:	46538
Interaction 1:	I
Interaction 2:	UST
Ecology Program:	TOXICS
Program Data:	UST
Facility Alt.:	Not reported
Program ID:	12703
Date Interaction:	2000-02-29 00:00:00

NEBAR SUPPLY CO INC (Continued) **1000154465**

Date Interaction 3:	Underground Storage Tank
Latitude:	47.622604381999999
Longitude:	-122.33284510199999

Interaction:	46537
Interaction 1:	I
Interaction 2:	HWP
Ecology Program:	HAZWASTE
Program Data:	HWPPRT
Facility Alt.:	Not reported
Program ID:	WAD009482258
Date Interaction:	1992-01-01 00:00:00
Date Interaction 3:	Hazardous Waste Planner
Latitude:	47.622604381999999
Longitude:	-122.33284510199999

Interaction:	46536
Interaction 1:	I
Interaction 2:	HWG
Ecology Program:	HAZWASTE
Program Data:	TURBOWASTE
Facility Alt.:	Not reported
Program ID:	WAD009482258
Date Interaction:	1986-11-24 00:00:00
Date Interaction 3:	Hazardous Waste Generator
Latitude:	47.622604381999999
Longitude:	-122.33284510199999

RCRA NonGen / NLR:

Date form received by agency:	10/30/1992
Facility name:	NEBAR SUPPLY CO INC
Facility address:	430 MINOR AVE N SEATTLE, WA 98109
EPA ID:	WAD009482258
Mailing address:	PO BOX C19077 SEATTLE, WA 98109-1077
Contact:	NEBAR SUPPLY CO NEBAR SUPPLY CO
Contact address:	PO BOX C19077 SEATTLE, WA 98109-1077
Contact country:	US
Contact telephone:	(000)000-0000
Contact email:	Not reported
EPA Region:	10
Classification:	Non-Generator
Description:	Handler: Non-Generators do not presently generate hazardous waste

Owner/Operator Summary:

Owner/operator name:	NEBAR SUPPLY CO N
Owner/operator address:	430 MINOR AVE N SEATTLE, WA 98109
Owner/operator country:	US
Owner/operator telephone:	(000)000-0000
Legal status:	Private

NEBAR SUPPLY CO INC (Continued) **1000154465**

Owner/Operator Type: Owner
Owner/Op start date: 05/02/1996
Owner/Op end date: Not reported

Handler Activities Summary:
U.S. importer of hazardous waste: No
Mixed waste (haz. and radioactive): No
Recycler of hazardous waste: No
Transporter of hazardous waste: No
Treater, storer or disposer of HW: No
Underground injection activity: No
On-site burner exemption: No
Furnace exemption: No
Used oil fuel burner: No
Used oil processor: No
User oil refiner: No
Used oil fuel marketer to burner: No
Used oil Specification marketer: No
Used oil transfer facility: No
Used oil transporter: No

Historical Generators:
Date form received by agency: 10/30/1992
Site name: NEBAR SUPPLY CO INC
Classification: Not a generator, verified

Violation Status: No violations found

FINDS:

Registry ID: 110005314720

Environmental Interest/Information System

Washington Facility / Site Identification System (WA-FSIS) provides a means to query and display data maintained by the Washington Department of Ecology. This system contains key information for each facility/site that is currently, or has been, of interest to the Air Quality, Dam Safety, Hazardous Waste, Toxics Cleanup, and Water Quality Programs.

NCDB (National Compliance Data Base) supports implementation of the Federal Insecticide, Fungicide, and Rodenticide Act (FIFRA) and the Toxic Substances Control Act (TSCA). The system tracks inspections in regions and states with cooperative agreements, enforcement actions, and settlements.

RCRAInfo is a national information system that supports the Resource Conservation and Recovery Act (RCRA) program through the tracking of events and activities related to facilities that generate, transport, and treat, store, or dispose of hazardous waste. RCRAInfo allows RCRA program staff to track the notification, permit, compliance, and corrective action activities required under RCRA.

ECHO:
Envid: 1000154465

NEBAR SUPPLY CO INC (Continued) **1000154465**

Registry ID: 110005314720
DFR URL: http://echo.epa.gov/detailed_facility_report?fid=110005314720

BL265 **REPUBLICAN STREET PROPERTIES** **WA VCP** **S104971755**
ESE **1206-1210 REPUBLICAN ST** **WA ALLSITES** **N/A**
1/4-1/2 **SEATTLE, WA 98109** **WA CSCSL NFA**
0.356 mi.
1882 ft. **Site 5 of 7 in cluster BL**

Relative:
Higher

Actual:
92 ft.

VCP:

edr_fstat:	WA
edr_fzip:	98109
edr_fcnty:	KING
edr_zip:	Not reported
Facility ID:	44269448
VCP Status:	Not reported
VCP:	Yes
Ecology Status:	Not reported
NFA Type:	Not reported
Date NFA:	1/4/2001
Rank:	Not reported
Cleanup Siteid:	1567

ALLSITES:

Facility Name:	REPUBLICAN STREET PROPERTIES
Facility Id:	44269448

Interaction:	44958
Interaction 1:	I
Interaction 2:	VOLCLNST
Ecology Program:	TOXICS
Program Data:	ISIS
Facility Alt.:	REPUBLICAN STREET PROPERTIES
Program ID:	Not reported
Date Interaction:	1997-12-12 00:00:00
Date Interaction 3:	Voluntary Cleanup Sites
Latitude:	47.617807380000002
Longitude:	-122.319298105

CSCSL NFA:

Facility/Site Id:	44269448
CS Id:	1567
NFA Date:	01/04/2001
Rank:	Not reported
VCP:	Yes
Latitude:	47.617813
Longitude:	-122.319313

BP266 **CASCADE SUPPORTIVE HOUSING** **WA CSCSL** **S110123422**
ESE **424 MINOR AVE N** **WA VCP** **N/A**
1/4-1/2 **SEATTLE, WA 98109** **WA ALLSITES**
0.358 mi.
1889 ft. **Site 1 of 2 in cluster BP**

Relative:
Higher

Actual:
94 ft.

CSCSL:

Facility ID:	10210
Region:	Northwest
Lat/Long:	47.622790 / -122.332633
Brownfield Status:	Not reported
Rank Status:	N
Clean Up Siteid:	1338
Site Status:	Cleanup Started
PSI?:	Not reported
Contaminant Name:	Petroleum Products-Unspecified
Ground Water:	Not reported
Surface Water:	Not reported
Soil:	Confirmed Above Cleanup Level
Sediment:	Not reported
Air:	Not reported
Bedrock:	Not reported
Responsible Unit:	Northwest

VCP:

edr_fstat:	WA
edr_fzip:	98109
edr_fcnty:	KING
edr_zip:	Not reported
Facility ID:	10210
VCP Status:	Not reported
VCP:	Yes
Ecology Status:	Not reported
NFA Type:	Not reported
Date NFA:	Not reported
Rank:	N
Cleanup Siteid:	1338

ALLSITES:

Facility Name:	CASCADE SUPPORTIVE HOUSING
Facility Id:	10210
Interaction:	90124
Interaction 1:	A
Interaction 2:	VOLCLNST
Ecology Program:	TOXICS
Program Data:	ISIS
Facility Alt.:	Cascade Supportive Housing
Program ID:	nw2251
Date Interaction:	2010-01-28 00:00:00
Date Interaction 3:	Voluntary Cleanup Sites
Latitude:	47.622784381000002
Longitude:	-122.332618103

BQ267
ENE
1/4-1/2
0.358 mi.
1890 ft.

QWEST CORPORATION W00328
900 MINOR AVE N RM 108
SEATTLE, WA 98109

Site 1 of 2 in cluster BQ

WA UST **1004793744**
WA ALLSITES **WAD980984835**
WA CSCSL NFA
RCRA NonGen / NLR
FINDS
ECHO

Relative:
Lower

Actual:
35 ft.

UST:

Facility ID:	1833137
Site Id:	10013
UBI:	Not reported
Phone Number:	Not reported
Decimal Latitude:	47.62682
Decimal Longitude:	-122.333677

Tank Name:	1 AUTO
Tag Number:	Not reported
Tank Status:	Removed
Tank Status Date:	08/06/1996
Tank Install Date:	00/01/1974
Tank Closure Date:	Not reported
Capacity Range:	5,000 to 9,999 Gallons
Tank Permit Expiration Date:	01/31/1999
Tank Upgrade Date:	Not reported
Tank Spill Prevention:	None
Tank Overfill Prevention:	None
Tank Material:	Dielectric Coated Steel
Tank Construction:	Single Wall Tank
Tank Tightness Test:	Not reported
Tank Corrosion Protection:	Sacrificial Anode
Tank Manifold:	Not reported
Tank Release Detection:	Automatic Tank Gauging
Tank SFC Type:	Not reported
Pipe Material:	Not reported
Pipe Construction:	Single Wall Pipe
Pipe Primary Release Detection:	Safe Suction (No Leak Detection)
Pipe Second Release Detection:	Not reported
Pipe Corrosion Protection:	None
Pipe Pumping System:	Not reported
Responsible Unit:	NORTHWEST
Dispencer/Pump SFC Type:	Not reported

Tank Name:	2 AUTO
Tag Number:	Not reported
Tank Status:	Removed
Tank Status Date:	08/06/1996
Tank Install Date:	00/01/1974
Tank Closure Date:	Not reported
Capacity Range:	5,000 to 9,999 Gallons
Tank Permit Expiration Date:	01/31/1999
Tank Upgrade Date:	Not reported
Tank Spill Prevention:	None
Tank Overfill Prevention:	None
Tank Material:	Dielectric Coated Steel
Tank Construction:	Single Wall Tank
Tank Tightness Test:	Not reported
Tank Corrosion Protection:	Sacrificial Anode
Tank Manifold:	Not reported

QWEST CORPORATION W00328 (Continued) **1004793744**

Tank Release Detection:	Automatic Tank Gauging
Tank SFC Type:	Not reported
Pipe Material:	Not reported
Pipe Construction:	Single Wall Pipe
Pipe Primary Release Detection:	Safe Suction (No Leak Detection)
Pipe Second Release Detection:	Not reported
Pipe Corrosion Protection:	None
Pipe Pumping System:	Not reported
Responsible Unit:	NORTHWEST
Dispencer/Pump SFC Type:	Not reported

Tank Name:	3 AUTO
Tag Number:	Not reported
Tank Status:	Removed
Tank Status Date:	08/06/1996
Tank Install Date:	00/01/1974
Tank Closure Date:	Not reported
Capacity Range:	5,000 to 9,999 Gallons
Tank Permit Expiration Date:	01/31/1999
Tank Upgrade Date:	Not reported
Tank Spill Prevention:	None
Tank Overfill Prevention:	None
Tank Material:	Dielectric Coated Steel
Tank Construction:	Single Wall Tank
Tank Tightness Test:	Not reported
Tank Corrosion Protection:	Sacrificial Anode
Tank Manifold:	Not reported
Tank Release Detection:	Automatic Tank Gauging
Tank SFC Type:	Not reported
Pipe Material:	Not reported
Pipe Construction:	Single Wall Pipe
Pipe Primary Release Detection:	Safe Suction (No Leak Detection)
Pipe Second Release Detection:	Not reported
Pipe Corrosion Protection:	None
Pipe Pumping System:	Not reported
Responsible Unit:	NORTHWEST
Dispencer/Pump SFC Type:	Not reported

Tank Name:	4 AUTO
Tag Number:	Not reported
Tank Status:	Removed
Tank Status Date:	08/06/1996
Tank Install Date:	00/01/1974
Tank Closure Date:	Not reported
Capacity Range:	5,000 to 9,999 Gallons
Tank Permit Expiration Date:	01/31/1999
Tank Upgrade Date:	Not reported
Tank Spill Prevention:	None
Tank Overfill Prevention:	None
Tank Material:	Dielectric Coated Steel
Tank Construction:	Single Wall Tank
Tank Tightness Test:	Not reported
Tank Corrosion Protection:	Sacrificial Anode
Tank Manifold:	Not reported
Tank Release Detection:	Automatic Tank Gauging

QWEST CORPORATION W00328 (Continued) **1004793744**

Tank SFC Type:	Not reported
Pipe Material:	Not reported
Pipe Construction:	Single Wall Pipe
Pipe Primary Release Detection:	Safe Suction (No Leak Detection)
Pipe Second Release Detection:	Not reported
Pipe Corrosion Protection:	None
Pipe Pumping System:	Not reported
Responsible Unit:	NORTHWEST
Dispencer/Pump SFC Type:	Not reported

Tank Name:	5 AUTO
Tag Number:	Not reported
Tank Status:	Removed
Tank Status Date:	08/06/1996
Tank Install Date:	00/01/1974
Tank Closure Date:	Not reported
Capacity Range:	111 TO 1,100 Gallons
Tank Permit Expiration Date:	Not reported
Tank Upgrade Date:	Not reported
Tank Spill Prevention:	Spill Bucket/Spill Box
Tank Overfill Prevention:	None
Tank Material:	Not reported
Tank Construction:	Single Wall Tank
Tank Tightness Test:	Not reported
Tank Corrosion Protection:	Sacrificial Anode
Tank Manifold:	Not reported
Tank Release Detection:	Weekly Manual Gauging
Tank SFC Type:	Not reported
Pipe Material:	Not reported
Pipe Construction:	Single Wall Pipe
Pipe Primary Release Detection:	Not reported
Pipe Second Release Detection:	Not reported
Pipe Corrosion Protection:	None
Pipe Pumping System:	Product Removed by Reclaimer
Responsible Unit:	NORTHWEST
Dispencer/Pump SFC Type:	Not reported

ALLSITES:

Facility Name:	QWEST CORPORATION W00328
Facility Id:	1833137

Interaction:	9383
Interaction 1:	I
Interaction 2:	TIER2
Ecology Program:	HAZWASTE
Program Data:	EPCRA
Facility Alt.:	Not reported
Program ID:	WAD980984835
Date Interaction:	1989-01-01 00:00:00
Date Interaction 3:	Emergency/Haz Chem Rpt TI
Latitude:	47.626814381999999
Longitude:	-122.333662101

Interaction:	9384
Interaction 1:	I

QWEST CORPORATION W00328 (Continued) **1004793744**

Interaction 2:	LUST
Ecology Program:	TOXICS
Program Data:	ISIS
Facility Alt.:	Not reported
Program ID:	10013
Date Interaction:	1998-11-17 00:00:00
Date Interaction 3:	LUST Facility
Latitude:	47.626814381999999
Longitude:	-122.333662101

Interaction:	9382
Interaction 1:	I
Interaction 2:	UST
Ecology Program:	TOXICS
Program Data:	UST
Facility Alt.:	Not reported
Program ID:	10013
Date Interaction:	1974-01-01 00:00:00
Date Interaction 3:	Underground Storage Tank
Latitude:	47.626814381999999
Longitude:	-122.333662101

Interaction:	9385
Interaction 1:	I
Interaction 2:	HWG
Ecology Program:	HAZWASTE
Program Data:	TURBOWASTE
Facility Alt.:	Not reported
Program ID:	WAD980984835
Date Interaction:	1986-06-23 00:00:00
Date Interaction 3:	Hazardous Waste Generator
Latitude:	47.626814381999999
Longitude:	-122.333662101

CSCSL NFA:

Facility/Site Id:	1833137
CS Id:	7449
NFA Date:	06/09/2003
Rank:	Not reported
VCP:	No
Latitude:	47.626820
Longitude:	-122.333677

RCRA NonGen / NLR:

Date form received by agency:	03/02/2004
Facility name:	QWEST CORPORATION W00328
Facility address:	900 MINOR AVE N RM 108 SEATTLE, WA 98109
EPA ID:	WAD980984835
Mailing address:	1600 SEVENTH AVENUE, ROOM 2708 SEATTLE, WA 98191
Contact:	QWEST CORPORATI QWEST CORPORATI
Contact address:	1600 SEVENTH AVENUE, ROOM 2708

QWEST CORPORATION W00328 (Continued) **1004793744**

SEATTLE, WA 98191
Contact country: US
Contact telephone: (000)000-0000
Contact email: Not reported
EPA Region: 10
Classification: Non-Generator
Description: Handler: Non-Generators do not presently generate hazardous waste

Owner/Operator Summary:
Owner/operator name: QWEST CORPORATI Q
Owner/operator address: 1801 CALIFORNIA STREET ROOM 1160
DENVER, CO 80202
Owner/operator country: US
Owner/operator telephone: (303)672-2938
Legal status: Private
Owner/Operator Type: Owner
Owner/Op start date: 07/01/2000
Owner/Op end date: Not reported

Owner/operator name: QWEST CORPORATI Q
Owner/operator address: 1801 CALIFORNIA STREET ROOM 1160
DENVER, CO 80202
Owner/operator country: US
Owner/operator telephone: (303)672-2938
Legal status: Private
Owner/Operator Type: Operator
Owner/Op start date: 03/17/1997
Owner/Op end date: Not reported

Handler Activities Summary:
U.S. importer of hazardous waste: No
Mixed waste (haz. and radioactive): No
Recycler of hazardous waste: No
Transporter of hazardous waste: No
Treater, storer or disposer of HW: No
Underground injection activity: No
On-site burner exemption: No
Furnace exemption: No
Used oil fuel burner: No
Used oil processor: No
User oil refiner: No
Used oil fuel marketer to burner: No
Used oil Specification marketer: No
Used oil transfer facility: No
Used oil transporter: No

Historical Generators:
Date form received by agency: 12/31/2003
Site name: QWEST CORPORATION W00328
Classification: Not a generator, verified

Date form received by agency: 03/09/2001
Site name: QWEST CORP W00328
Classification: Not a generator, verified

Violation Status: No violations found

QWEST CORPORATION W00328 (Continued) **1004793744**

FINDS:

Registry ID: 110005338679

Environmental Interest/Information System

Washington Facility / Site Identification System (WA-FSIS) provides a means to query and display data maintained by the Washington Department of Ecology. This system contains key information for each facility/site that is currently, or has been, of interest to the Air Quality, Dam Safety, Hazardous Waste, Toxics Cleanup, and Water Quality Programs.

RCRAInfo is a national information system that supports the Resource Conservation and Recovery Act (RCRA) program through the tracking of events and activities related to facilities that generate, transport, and treat, store, or dispose of hazardous waste. RCRAInfo allows RCRA program staff to track the notification, permit, compliance, and corrective action activities required under RCRA.

HAZARDOUS WASTE BIENNIAL REPORTER

ECHO:

Envid:	1004793744
Registry ID:	110005338679
DFR URL:	http://echo.epa.gov/detailed_facility_report?fid=110005338679

BN268 **METRO TRANSIT SOUTH LAKE UNION STREETCAR** **WA ALLSITES** **S110993506**
SE **318 FAIRVIEW AVE N** **WA MANIFEST** **N/A**
1/4-1/2 **SEATTLE, WA 98109**
0.359 mi.
1894 ft. **Site 2 of 4 in cluster BN**

Relative:
Higher

Actual:
104 ft.

ALLSITES:

Facility Name:	METRO TRANSIT SOUTH LAKE UNION STREETCAR
Facility Id:	3252
Interaction:	95962
Interaction 1:	A
Interaction 2:	HWG
Ecology Program:	HAZWASTE
Program Data:	TURBOWASTE
Facility Alt.:	Metro Transit South Lake Union Streetcar
Program ID:	WAH000038060
Date Interaction:	2011-02-23 00:00:00
Date Interaction 3:	Hazardous Waste Generator
Latitude:	47.621274382000003
Longitude:	-122.333885102

WA MANIFEST:

Facility Site ID Number:	3252
EPA ID:	WAH000038060
NAICS:	336510
SWC Desc:	Not reported
FWC Desc:	D001,D018,D035,F003,F005

METRO TRANSIT SOUTH LAKE UNION STREETCAR (Continued) **S110993506**

Form Comm:	Not reported
Data Year:	2014
Permit by Rule:	False
Treatment by Generator:	False
Mixed radioactive waste:	False
Importer of hazardous waste:	False
Immediate recycler:	False
Treatment/Storage/Disposal/Recycling Facility:	False
Generator of dangerous fuel waste:	False
Generator marketing to burner:	False
Other marketers (i.e., blender, distributor, etc.):	False
Utility boiler burner:	False
Industry boiler burner:	False
Industrial Furnace:	False
Smelter defferal:	False
Universal waste - batteries - generate:	False
Universal waste - thermostats - generate:	False
Universal waste - mercury - generate:	False
Universal waste - lamps - generate:	False
Universal waste - batteries - accumulate:	False
Universal waste - thermostats - accumulate:	False
Universal waste - mercury - accumulate:	False
Universal waste - lamps - accumulate:	False
Destination Facility for Universal Waste:	False
Off-specification used oil burner - utility boiler:	False
Off-specification used oil burner - industrial boiler:	False
Off-specification used oil burner - industrial furnace:	False
Tax Reg #:	578055920
Business Type:	Public Transportation Ops
Mail Name:	King County Metro Transit Light Rail
Mail addr line1:	201 S Jackson St
Mail addr line2:	MS-SLU-TR-0100
Mail city,st,zip:	Seattle, WA 98104
Mail country:	UNITED STATES
Legal org name:	City of Seattle Dept of Transportation
Legal org type:	Municipal
Legal addr line1:	PO Box 34996
Legal city,st,zip:	Seattle, WA 98124-4996
Legal country:	UNITED STATES
Legal phone nbr:	206-684-7623
Legal effective date:	01/01/2005
Land org name:	City of Seattle Dept of Transportation
Land org type:	Municipal
Land person name:	Not reported
Land addr line1:	PO Box 34996
Land city,st,zip:	Seattle, WA 98124-4996
Land country:	UNITED STATES
Land phone nbr:	206-684-7623
Operator org name:	Metro Transit Light Rail
Operator org type:	Private
Operator addr line1:	201 S Jackson St
Operator addr line2:	MS-SLU-TR-0100
Operator city,st,zip:	Seattle, WA 98104
Operator country:	UNITED STATES
Operator phone nbr:	206-205-2946
Operator effective date:	01/01/2008
Site contact name:	Cathy Johnson

METRO TRANSIT SOUTH LAKE UNION STREETCAR (Continued) **S110993506**

Site contact addr line1:	201 S Jackson St
Site contact addr line2:	MS-SFM-TR-0100
Site Contact City/State/ Zip:	Seattle, WA 98104
Site Contact Country:	UNITED STATES
Site Contact Phone #:	206-477-5556
Site Contact EMail:	Cathy.Johnson@kingcounty.gov
Form Contact NAME:	Cathy Johnson
Form Contact ADDR LINE1:	201 S Jackson St
Form Contact ADDR LINE2:	MS-SFM-TR-0100
Form Contact City,ST,Zip:	Seattle, WA 98104
Form Contact Country:	UNITED STATES
Form Contact Phone #:	206-477-5556
Form Contact EMail:	Cathy.Johnson@kingcounty.gov
Gen Status CD:	SQG
Monthly Generation:	False
Batch Generation:	True
One Time Generation:	False
Transport Own Waste:	False
Tranports Other Waste:	False
Recycler Onsite:	False
Transfer Facility:	False
Other Exemption:	Not reported
UW Battery Gen:	False
Used Oil Transporter:	False
Used Oil Transfer Facility:	False
Used Oil Processor:	False
Used Oil Refiner:	False
Used Oil Fuel Marketer Directs Shipments:	False
Used Oil Fuel Marketer Meets Specs:	False

Facility Site ID Number:	3252
EPA ID:	WAH000038060
NAICS:	336510
SWC Desc:	Not reported
FWC Desc:	Not reported
Form Comm:	D001, D035, F003, F005
Data Year:	2012
Permit by Rule:	False
Treatment by Generator:	False
Mixed radioactive waste:	False
Importer of hazardous waste:	False
Immediate recycler:	False
Treatment/Storage/Disposal/Recycling Facility:	False
Generator of dangerous fuel waste:	False
Generator marketing to burner:	False
Other marketers (i.e., blender, distributor, etc.):	False
Utility boiler burner:	False
Industry boiler burner:	False
Industrial Furnace:	False
Smelter defferal:	False
Universal waste - batteries - generate:	False
Universal waste - thermostats - generate:	False
Universal waste - mercury - generate:	False
Universal waste - lamps - generate:	False
Universal waste - batteries - accumulate:	False
Universal waste - thermostats - accumulate:	False

METRO TRANSIT SOUTH LAKE UNION STREETCAR (Continued) **S110993506**

Universal waste - mercury - accumulate:	False
Universal waste - lamps - accumulate:	False
Destination Facility for Universal Waste:	False
Off-specification used oil burner - utility boiler:	False
Off-specification used oil burner - industrial boiler:	False
Off-specification used oil burner - industrial furnace:	False
Tax Reg #:	578055920
Business Type:	Public Transportation Ops
Mail Name:	King County Metro Transit Light Rail
Mail addr line1:	201 S Jackson St
Mail addr line2:	MS-SLU-TR-0100
Mail city,st,zip:	Seattle, WA 98104
Mail country:	UNITED STATES
Legal org name:	City of Seattle Dept of Transportation
Legal org type:	Municipal
Legal addr line1:	PO Box 34996
Legal city,st,zip:	Seattle, WA 98124-4996
Legal country:	UNITED STATES
Legal phone nbr:	206-684-7623
Legal effective date:	01/01/2005
Land org name:	City of Seattle Dept of Transportation
Land org type:	Municipal
Land person name:	Not reported
Land addr line1:	PO Box 34996
Land city,st,zip:	Seattle, WA 98124-4996
Land country:	UNITED STATES
Land phone nbr:	206-684-7623
Operator org name:	Metro Transit Light Rail
Operator org type:	Private
Operator addr line1:	201 S Jackson St
Operator addr line2:	MS-SLU-TR-0100
Operator city,st,zip:	Seattle, WA 98104
Operator country:	UNITED STATES
Operator phone nbr:	206-205-2946
Operator effective date:	01/01/2008
Site contact name:	Cathy Johnson
Site contact addr line1:	201 S Jackson St
Site contact addr line2:	MS-SFM-TR-0100
Site Contact City/State/ Zip:	Seattle, WA 98104
Site Contact Country:	UNITED STATES
Site Contact Phone #:	206-684-2266
Site Contact EMail:	Cathy.Johnson@kingcounty.gov
Form Contact NAME:	Cathy Johnson
Form Contact ADDR LINE1:	201 S Jackson St
Form Contact ADDR LINE2:	MS-SFM-TR-0100
Form Contact City,ST,Zip:	Seattle, WA 98104
Form Contact Country:	UNITED STATES
Form Contact Phone #:	206-684-2266
Form Contact EMail:	Cathy.Johnson@kingcounty.gov
Gen Status CD:	SQG
Monthly Generation:	False
Batch Generation:	True
One Time Generation:	False
Transport Own Waste:	False
Tranports Other Waste:	False
Recycler Onsite:	False
Transfer Facility:	False

METRO TRANSIT SOUTH LAKE UNION STREETCAR (Continued) **S110993506**

Other Exemption:	Not reported
UW Battery Gen:	False
Used Oil Transporter:	False
Used Oil Transfer Facility:	False
Used Oil Processor:	False
Used Oil Refiner:	False
Used Oil Fuel Marketer Directs Shipments:	False
Used Oil Fuel Marketer Meets Specs:	False

Facility Site ID Number:	3252
EPA ID:	WAH000038060
NAICS:	336510
SWC Desc:	Not reported
FWC Desc:	D001
Form Comm:	Not reported
Data Year:	2015
Permit by Rule:	False
Treatment by Generator:	False
Mixed radioactive waste:	False
Importer of hazardous waste:	False
Immediate recycler:	False
Treatment/Storage/Disposal/Recycling Facility:	False
Generator of dangerous fuel waste:	False
Generator marketing to burner:	False
Other marketers (i.e., blender, distributor, etc.):	False
Utility boiler burner:	False
Industry boiler burner:	False
Industrial Furnace:	False
Smelter defferal:	False
Universal waste - batteries - generate:	False
Universal waste - thermostats - generate:	False
Universal waste - mercury - generate:	False
Universal waste - lamps - generate:	False
Universal waste - batteries - accumulate:	False
Universal waste - thermostats - accumulate:	False
Universal waste - mercury - accumulate:	False
Universal waste - lamps - accumulate:	False
Destination Facility for Universal Waste:	False
Off-specification used oil burner - utility boiler:	False
Off-specification used oil burner - industrial boiler:	False
Off-specification used oil burner - industrial furnace:	False
Tax Reg #:	578055920
Business Type:	Public Transportation Ops
Mail Name:	King County Metro Transit Light Rail
Mail addr line1:	201 S Jackson St
Mail addr line2:	MS-SLU-TR-0100
Mail city,st,zip:	Seattle, WA 98104
Mail country:	UNITED STATES
Legal org name:	City of Seattle Dept of Transportation
Legal org type:	Municipal
Legal addr line1:	PO Box 34996
Legal city,st,zip:	Seattle, WA 98124-4996
Legal country:	UNITED STATES
Legal phone nbr:	206-684-7623
Legal effective date:	01/01/2005
Land org name:	City of Seattle Dept of Transportation

METRO TRANSIT SOUTH LAKE UNION STREETCAR (Continued) **S110993506**

Land org type:	Municipal
Land person name:	Not reported
Land addr line1:	PO Box 34996
Land city,st,zip:	Seattle, WA 98124-4996
Land country:	UNITED STATES
Land phone nbr:	206-684-7623
Operator org name:	Metro Transit Light Rail
Operator org type:	Private
Operator addr line1:	201 S Jackson St
Operator addr line2:	MS-SLU-TR-0100
Operator city,st,zip:	Seattle, WA 98104
Operator country:	UNITED STATES
Operator phone nbr:	206-205-2946
Operator effective date:	01/01/2008
Site contact name:	Cathy Johnson
Site contact addr line1:	201 S Jackson St
Site contact addr line2:	MS-SFM-TR-0100
Site Contact City/State/ Zip:	Seattle, WA 98104
Site Contact Country:	UNITED STATES
Site Contact Phone #:	206-477-5556
Site Contact EMail:	Cathy.Johnson@kingcounty.gov
Form Contact NAME:	Cathy Johnson
Form Contact ADDR LINE1:	201 S Jackson St
Form Contact ADDR LINE2:	MS-SFM-TR-0100
Form Contact City,ST,Zip:	Seattle, WA 98104
Form Contact Country:	UNITED STATES
Form Contact Phone #:	206-477-5556
Form Contact EMail:	Cathy.Johnson@kingcounty.gov
Gen Status CD:	SQG
Monthly Generation:	False
Batch Generation:	True
One Time Generation:	False
Transport Own Waste:	False
Tranports Other Waste:	False
Recycler Onsite:	False
Transfer Facility:	False
Other Exemption:	Not reported
UW Battery Gen:	False
Used Oil Transporter:	False
Used Oil Transfer Facility:	False
Used Oil Processor:	False
Used Oil Refiner:	False
Used Oil Fuel Marketer Directs Shipments:	False
Used Oil Fuel Marketer Meets Specs:	False

Facility Site ID Number:	3252
EPA ID:	WAH000038060
NAICS:	336510
SWC Desc:	Not reported
FWC Desc:	D001, D035, F003, F005
Form Comm:	Not reported
Data Year:	2013
Permit by Rule:	False
Treatment by Generator:	False
Mixed radioactive waste:	False
Importer of hazardous waste:	False

METRO TRANSIT SOUTH LAKE UNION STREETCAR (Continued) **S110993506**

Immediate recycler:	False
Treatment/Storage/Disposal/Recycling Facility:	False
Generator of dangerous fuel waste:	False
Generator marketing to burner:	False
Other marketers (i.e., blender, distributor, etc.):	False
Utility boiler burner:	False
Industry boiler burner:	False
Industrial Furnace:	False
Smelter defferal:	False
Universal waste - batteries - generate:	False
Universal waste - thermostats - generate:	False
Universal waste - mercury - generate:	False
Universal waste - lamps - generate:	False
Universal waste - batteries - accumulate:	False
Universal waste - thermostats - accumulate:	False
Universal waste - mercury - accumulate:	False
Universal waste - lamps - accumulate:	False
Destination Facility for Universal Waste:	False
Off-specification used oil burner - utility boiler:	False
Off-specification used oil burner - industrial boiler:	False
Off-specification used oil burner - industrial furnace:	False
Tax Reg #:	578055920
Business Type:	Public Transportation Ops
Mail Name:	King County Metro Transit Light Rail
Mail addr line1:	201 S Jackson St
Mail addr line2:	MS-SLU-TR-0100
Mail city,st,zip:	Seattle, WA 98104
Mail country:	UNITED STATES
Legal org name:	City of Seattle Dept of Transportation
Legal org type:	Municipal
Legal addr line1:	PO Box 34996
Legal city,st,zip:	Seattle, WA 98124-4996
Legal country:	UNITED STATES
Legal phone nbr:	206-684-7623
Legal effective date:	01/01/2005
Land org name:	City of Seattle Dept of Transportation
Land org type:	Municipal
Land person name:	Not reported
Land addr line1:	PO Box 34996
Land city,st,zip:	Seattle, WA 98124-4996
Land country:	UNITED STATES
Land phone nbr:	206-684-7623
Operator org name:	Metro Transit Light Rail
Operator org type:	Private
Operator addr line1:	201 S Jackson St
Operator addr line2:	MS-SLU-TR-0100
Operator city,st,zip:	Seattle, WA 98104
Operator country:	UNITED STATES
Operator phone nbr:	206-205-2946
Operator effective date:	01/01/2008
Site contact name:	Cathy Johnson
Site contact addr line1:	201 S Jackson St
Site contact addr line2:	MS-SFM-TR-0100
Site Contact City/State/ Zip:	Seattle, WA 98104
Site Contact Country:	UNITED STATES
Site Contact Phone #:	206-684-2266
Site Contact EMail:	Cathy.Johnson@kingcounty.gov

METRO TRANSIT SOUTH LAKE UNION STREETCAR (Continued) **S110993506**

Form Contact NAME:	Cathy Johnson
Form Contact ADDR LINE1:	201 S Jackson St
Form Contact ADDR LINE2:	MS-SFM-TR-0100
Form Contact City,ST,Zip:	Seattle, WA 98104
Form Contact Country:	UNITED STATES
Form Contact Phone #:	206-684-2266
Form Contact EMail:	Cathy.Johnson@kingcounty.gov
Gen Status CD:	SQG
Monthly Generation:	False
Batch Generation:	True
One Time Generation:	False
Transport Own Waste:	False
Tranports Other Waste:	False
Recycler Onsite:	False
Transfer Facility:	False
Other Exemption:	Not reported
UW Battery Gen:	False
Used Oil Transporter:	False
Used Oil Transfer Facility:	False
Used Oil Processor:	False
Used Oil Refiner:	False
Used Oil Fuel Marketer Directs Shipments:	False
Used Oil Fuel Marketer Meets Specs:	False

Facility Site ID Number:	3252
EPA ID:	WAH000038060
NAICS:	336510
SWC Desc:	WT02
FWC Desc:	D001
Form Comm:	Not reported
Data Year:	2011
Permit by Rule:	False
Treatment by Generator:	False
Mixed radioactive waste:	False
Importer of hazardous waste:	False
Immediate recycler:	False
Treatment/Storage/Disposal/Recycling Facility:	False
Generator of dangerous fuel waste:	False
Generator marketing to burner:	False
Other marketers (i.e., blender, distributor, etc.):	False
Utility boiler burner:	False
Industry boiler burner:	False
Industrial Furnace:	False
Smelter defferal:	False
Universal waste - batteries - generate:	False
Universal waste - thermostats - generate:	False
Universal waste - mercury - generate:	False
Universal waste - lamps - generate:	False
Universal waste - batteries - accumulate:	False
Universal waste - thermostats - accumulate:	False
Universal waste - mercury - accumulate:	False
Universal waste - lamps - accumulate:	False
Destination Facility for Universal Waste:	False
Off-specification used oil burner - utility boiler:	False
Off-specification used oil burner - industrial boiler:	False
Off-specification used oil burner - industrial furnace:	False

METRO TRANSIT SOUTH LAKE UNION STREETCAR (Continued) **S110993506**

Tax Reg #:	578055920
Business Type:	Public Transportation Ops
Mail Name:	King County Metro Transit Light Rail
Mail addr line1:	201 S Jackson St
Mail addr line2:	MS-SLU-TR-0100
Mail city,st,zip:	Seattle, WA 98104
Mail country:	UNITED STATES
Legal org name:	City of Seattle Dept of Transportation
Legal org type:	Municipal
Legal addr line1:	PO Box 34996
Legal city,st,zip:	Seattle, WA 98124-4996
Legal country:	UNITED STATES
Legal phone nbr:	206-684-7623
Legal effective date:	01/01/2005
Land org name:	City of Seattle Dept of Transportation
Land org type:	Municipal
Land person name:	Not reported
Land addr line1:	PO Box 34996
Land city,st,zip:	Seattle, WA 98124-4996
Land country:	UNITED STATES
Land phone nbr:	206-684-7623
Operator org name:	Metro Transit Light Rail
Operator org type:	Private
Operator addr line1:	201 S Jackson St
Operator addr line2:	MS-SLU-TR-0100
Operator city,st,zip:	Seattle, WA 98104
Operator country:	UNITED STATES
Operator phone nbr:	206-205-2946
Operator effective date:	01/01/2008
Site contact name:	Cathy Johnson
Site contact addr line1:	201 S Jackson St
Site contact addr line2:	MS-SFM-TR-0100
Site Contact City/State/ Zip:	Seattle, WA 98104
Site Contact Country:	UNITED STATES
Site Contact Phone #:	206-684-2266
Site Contact EMail:	Cathy.Johnson@kingcounty.gov
Form Contact NAME:	Cathy Johnson
Form Contact ADDR LINE1:	201 S Jackson St
Form Contact ADDR LINE2:	MS-SFM-TR-0100
Form Contact City,ST,Zip:	Seattle, WA 98104
Form Contact Country:	UNITED STATES
Form Contact Phone #:	206-684-2266
Form Contact EMail:	Cathy.Johnson@kingcounty.gov
Gen Status CD:	SQG
Monthly Generation:	False
Batch Generation:	True
One Time Generation:	False
Transport Own Waste:	False
Tranports Other Waste:	False
Recycler Onsite:	False
Transfer Facility:	False
Other Exemption:	Not reported
UW Battery Gen:	False
Used Oil Transporter:	False
Used Oil Transfer Facility:	False
Used Oil Processor:	False
Used Oil Refiner:	False

METRO TRANSIT SOUTH LAKE UNION STREETCAR (Continued) **S110993506**

Used Oil Fuel Marketer Directs Shipments: False
Used Oil Fuel Marketer Meets Specs: False

BQ269 **FRED HUTCHINSON CANCER RES CTR V** **WA ALLSITES** **1001234317**
East **1210 VALLEY ST** **RCRA NonGen / NLR** **WAR000008128**
1/4-1/2 **SEATTLE, WA 98109** **FINDS**
0.359 mi. **ECHO**
1894 ft. **Site 2 of 2 in cluster BQ**

Relative:
Higher

Actual:
51 ft.

ALLSITES:
Facility Name: FRED HUTCHINSON CANCER RES CTR V
Facility Id: 58942212

Interaction: 53436
Interaction 1: I
Interaction 2: HWG
Ecology Program: HAZWASTE
Program Data: TURBOWASTE
Facility Alt.: Not reported
Program ID: WAR000008128
Date Interaction: 1996-03-01 00:00:00
Date Interaction 3: Hazardous Waste Generator
Latitude: 47.626114381000001
Longitude: -122.332155101

RCRA NonGen / NLR:
Date form received by agency: 12/14/1997
Facility name: FRED HUTCHINSON CANCER RES CTR V
Facility address: 1210 VALLEY ST
SEATTLE, WA 98109
EPA ID: WAR000008128
Mailing address: 1100 FAIRVIEW AVE N
MS: J5-400
SEATTLE, WA 98109-1024
Contact: FRED HUTCHINSON FRED HUTCHINSON
Contact address: 1100 FAIRVIEW AVE N MS: J5-400
SEATTLE, WA 98109-1024
Contact country: US
Contact telephone: (000)000-0000
Contact email: Not reported
EPA Region: 10
Classification: Non-Generator
Description: Handler: Non-Generators do not presently generate hazardous waste

Owner/Operator Summary:
Owner/operator name: STEPHEN B
Owner/operator address: 1100 FAIRVIEW AVE N MS: J5-400
SEATTLE, WA 98109
Owner/operator country: US
Owner/operator telephone: (206)667-4258
Legal status: Private
Owner/Operator Type: Operator
Owner/Op start date: 03/11/1997
Owner/Op end date: Not reported

FRED HUTCHINSON CANCER RES CTR V (Continued) **1001234317**

Owner/operator name: FRED HUTCHINSON F
Owner/operator address: 1100 FAIRVIEW AVE N MS LM-230
SEATTLE, WA 98109
Owner/operator country: US
Owner/operator telephone: (206)667-5000
Legal status: Private
Owner/Operator Type: Owner
Owner/Op start date: 05/03/1996
Owner/Op end date: Not reported

Handler Activities Summary:
U.S. importer of hazardous waste: No
Mixed waste (haz. and radioactive): No
Recycler of hazardous waste: No
Transporter of hazardous waste: No
Treater, storer or disposer of HW: No
Underground injection activity: No
On-site burner exemption: No
Furnace exemption: No
Used oil fuel burner: No
Used oil processor: No
User oil refiner: No
Used oil fuel marketer to burner: No
Used oil Specification marketer: No
Used oil transfer facility: No
Used oil transporter: No

Historical Generators:
Date form received by agency: 05/20/1997
Site name: FRED HUTCHINSON CANCER RES CTR V
Classification: Not a generator, verified

Violation Status: No violations found

FINDS:

Registry ID: 110005404133

Environmental Interest/Information System
RCRAInfo is a national information system that supports the Resource Conservation and Recovery Act (RCRA) program through the tracking of events and activities related to facilities that generate, transport, and treat, store, or dispose of hazardous waste. RCRAInfo allows RCRA program staff to track the notification, permit, compliance, and corrective action activities required under RCRA.

ECHO:
Envid: 1001234317
Registry ID: 110005404133
DFR URL: http://echo.epa.gov/detailed_facility_report?fid=110005404133

BN270
SE
1/4-1/2
0.361 mi.
1906 ft.

TROY LAUNDRY
311 FAIRVIEW AVE N
SEATTLE, WA 98109

Site 3 of 4 in cluster BN

WA CSCSL
WA LUST
WA UST
WA ALLSITES

U003028116
N/A

Relative:
Higher

Actual:
106 ft.

CSCSL:

Facility ID:	19135499
Region:	Northwest
Lat/Long:	47.621449 / -122.335153
Brownfield Status:	Not reported
Rank Status:	N
Clean Up Siteid:	11690
Site Status:	Cleanup Started
PSI?:	Not reported
Contaminant Name:	Halogenated Solvents
Ground Water:	Not reported
Surface Water:	Not reported
Soil:	Not reported
Sediment:	Not reported
Air:	Suspected
Bedrock:	Not reported
Responsible Unit:	Northwest

Facility ID:	19135499
Region:	Northwest
Lat/Long:	47.621449 / -122.335153
Brownfield Status:	Not reported
Rank Status:	N
Clean Up Siteid:	11690
Site Status:	Cleanup Started
PSI?:	Not reported
Contaminant Name:	Other Halogenated Organics
Ground Water:	Confirmed Above Cleanup Level
Surface Water:	Not reported
Soil:	Confirmed Above Cleanup Level
Sediment:	Not reported
Air:	Not reported
Bedrock:	Not reported
Responsible Unit:	Northwest

Facility ID:	19135499
Region:	Northwest
Lat/Long:	47.621449 / -122.335153
Brownfield Status:	Not reported
Rank Status:	N
Clean Up Siteid:	11690
Site Status:	Cleanup Started
PSI?:	Not reported
Contaminant Name:	Petroleum-Diesel
Ground Water:	Confirmed Above Cleanup Level
Surface Water:	Not reported
Soil:	Confirmed Above Cleanup Level
Sediment:	Not reported
Air:	Not reported
Bedrock:	Not reported
Responsible Unit:	Northwest

Facility ID:	19135499

TROY LAUNDRY (Continued) **U003028116**

Region: Northwest
Lat/Long: 47.621449 / -122.335153
Brownfield Status: Not reported
Rank Status: N
Clean Up Siteid: 11690
Site Status: Cleanup Started
PSI?: Not reported
Contaminant Name: Petroleum-Gasoline
Ground Water: Confirmed Above Cleanup Level
Surface Water: Not reported
Soil: Confirmed Above Cleanup Level
Sediment: Not reported
Air: Not reported
Bedrock: Not reported
Responsible Unit: Northwest

Facility ID: 19135499
Region: Northwest
Lat/Long: 47.621449 / -122.335153
Brownfield Status: Not reported
Rank Status: N
Clean Up Siteid: 11690
Site Status: Cleanup Started
PSI?: Not reported
Contaminant Name: Petroleum-Other
Ground Water: Not reported
Surface Water: Not reported
Soil: Confirmed Above Cleanup Level
Sediment: Not reported
Air: Not reported
Bedrock: Not reported
Responsible Unit: Northwest

LUST:
Facility ID: 19135499
Lust Status Type: Cleanup Started
Cleanup Site ID: 11690
Cleanup Unit Type: Upland
Process Type: Ecology-supervised or conducted
Cleanup Unit Name: TROY LAUNDRY SEATTLE
Lust Status Date: 01/12/2011
Response Section: Northwest
Lat/Long: 47.621449 / -122.33515

UST:
Facility ID: 19135499
Site Id: 7351
UBI: Not reported
Phone Number: Not reported
Decimal Latitude: 47.621449392
Decimal Longitude: -122.3351533

Tank Name: 1
Tag Number: Not reported
Tank Status: Closed in Place
Tank Status Date: 08/06/1996

TROY LAUNDRY (Continued) **U003028116**

Tank Install Date:	00/31/1964
Tank Closure Date:	Not reported
Capacity Range:	Not reported
Tank Permit Expiration Date:	Not reported
Tank Upgrade Date:	Not reported
Tank Spill Prevention:	Not reported
Tank Overfill Prevention:	Not reported
Tank Material:	Steel
Tank Construction:	Not reported
Tank Tightness Test:	Not reported
Tank Corrosion Protection:	Not reported
Tank Manifold:	Not reported
Tank Release Detection:	Not reported
Tank SFC Type:	Not reported
Pipe Material:	Not reported
Pipe Construction:	Not reported
Pipe Primary Release Detection:	Not reported
Pipe Second Release Detection:	Not reported
Pipe Corrosion Protection:	Not reported
Pipe Pumping System:	Not reported
Responsible Unit:	NORTHWEST
Dispencer/Pump SFC Type:	Not reported

Tank Name:	2-SOLVENT
Tag Number:	Not reported
Tank Status:	Removed
Tank Status Date:	Not reported
Tank Install Date:	Not reported
Tank Closure Date:	01/14/2011
Capacity Range:	5,000 to 9,999 Gallons
Tank Permit Expiration Date:	Not reported
Tank Upgrade Date:	Not reported
Tank Spill Prevention:	Not reported
Tank Overfill Prevention:	Not reported
Tank Material:	Not reported
Tank Construction:	Not reported
Tank Tightness Test:	Not reported
Tank Corrosion Protection:	Not reported
Tank Manifold:	Not reported
Tank Release Detection:	Not reported
Tank SFC Type:	Not reported
Pipe Material:	Not reported
Pipe Construction:	Not reported
Pipe Primary Release Detection:	Not reported
Pipe Second Release Detection:	Not reported
Pipe Corrosion Protection:	Not reported
Pipe Pumping System:	Not reported
Responsible Unit:	NORTHWEST
Dispencer/Pump SFC Type:	Not reported

Tank Name:	3-SOLVENT
Tag Number:	Not reported
Tank Status:	Removed
Tank Status Date:	07/23/2014
Tank Install Date:	Not reported

TROY LAUNDRY (Continued) **U003028116**

Tank Closure Date:	02/26/2014
Capacity Range:	111 TO 1,100 Gallons
Tank Permit Expiration Date:	Not reported
Tank Upgrade Date:	Not reported
Tank Spill Prevention:	Not reported
Tank Overfill Prevention:	Not reported
Tank Material:	Not reported
Tank Construction:	Not reported
Tank Tightness Test:	Not reported
Tank Corrosion Protection:	Not reported
Tank Manifold:	Not reported
Tank Release Detection:	Not reported
Tank SFC Type:	Not reported
Pipe Material:	Not reported
Pipe Construction:	Not reported
Pipe Primary Release Detection:	Not reported
Pipe Second Release Detection:	Not reported
Pipe Corrosion Protection:	Not reported
Pipe Pumping System:	Not reported
Responsible Unit:	NORTHWEST
Dispencer/Pump SFC Type:	Not reported

Tank Name:	4-SOLVENT
Tag Number:	Not reported
Tank Status:	Removed
Tank Status Date:	07/23/2014
Tank Install Date:	Not reported
Tank Closure Date:	02/26/2014
Capacity Range:	Not reported
Tank Permit Expiration Date:	Not reported
Tank Upgrade Date:	Not reported
Tank Spill Prevention:	Not reported
Tank Overfill Prevention:	Not reported
Tank Material:	Not reported
Tank Construction:	Not reported
Tank Tightness Test:	Not reported
Tank Corrosion Protection:	Not reported
Tank Manifold:	Not reported
Tank Release Detection:	Not reported
Tank SFC Type:	Not reported
Pipe Material:	Not reported
Pipe Construction:	Not reported
Pipe Primary Release Detection:	Not reported
Pipe Second Release Detection:	Not reported
Pipe Corrosion Protection:	Not reported
Pipe Pumping System:	Not reported
Responsible Unit:	NORTHWEST
Dispencer/Pump SFC Type:	Not reported

Tank Name:	5-SOLVENT
Tag Number:	Not reported
Tank Status:	Removed
Tank Status Date:	07/23/2014
Tank Install Date:	Not reported
Tank Closure Date:	02/26/2014

TROY LAUNDRY (Continued) **U003028116**

Capacity Range:	Not reported
Tank Permit Expiration Date:	Not reported
Tank Upgrade Date:	Not reported
Tank Spill Prevention:	Not reported
Tank Overfill Prevention:	Not reported
Tank Material:	Not reported
Tank Construction:	Not reported
Tank Tightness Test:	Not reported
Tank Corrosion Protection:	Not reported
Tank Manifold:	Not reported
Tank Release Detection:	Not reported
Tank SFC Type:	Not reported
Pipe Material:	Not reported
Pipe Construction:	Not reported
Pipe Primary Release Detection:	Not reported
Pipe Second Release Detection:	Not reported
Pipe Corrosion Protection:	Not reported
Pipe Pumping System:	Not reported
Responsible Unit:	NORTHWEST
Dispencer/Pump SFC Type:	Not reported

ALLSITES:

Facility Name:	TROY LAUNDRY SEATTLE
Facility Id:	19135499

Interaction:	30931
Interaction 1:	I
Interaction 2:	UST
Ecology Program:	TOXICS
Program Data:	UST
Facility Alt.:	Not reported
Program ID:	7351
Date Interaction:	2000-02-29 00:00:00
Date Interaction 3:	Underground Storage Tank
Latitude:	47.621443773999999
Longitude:	-122.335138398

Interaction:	98896
Interaction 1:	A
Interaction 2:	LUST
Ecology Program:	TOXICS
Program Data:	ISIS
Facility Alt.:	TROY LAUNDRY SEATTLE
Program ID:	7351
Date Interaction:	2011-01-14 00:00:00
Date Interaction 3:	LUST Facility
Latitude:	47.621443773999999
Longitude:	-122.335138398

Interaction:	98264
Interaction 1:	A
Interaction 2:	INDPNDNT
Ecology Program:	TOXICS
Program Data:	ISIS
Facility Alt.:	TROY LAUNDRY SEATTLE

TROY LAUNDRY (Continued) **U003028116**

Program ID:	ERTS 625321
Date Interaction:	2011-01-14 00:00:00
Date Interaction 3:	Independent Cleanup
Latitude:	47.621443773999999
Longitude:	-122.335138398

Interaction:	30930
Interaction 1:	I
Interaction 2:	HWG
Ecology Program:	HAZWASTE
Program Data:	TURBOWASTE
Facility Alt.:	Not reported
Program ID:	WAD980979884
Date Interaction:	1985-08-13 00:00:00
Date Interaction 3:	Hazardous Waste Generator
Latitude:	47.621443773999999
Longitude:	-122.335138398

BL271 **HUGHES IRREVOCABLE INTER TRUST** **WA VCP** **S103507800**
ESE **1220 REPUBLICAN ST** **WA ICR** **N/A**
1/4-1/2 **SEATTLE, WA 98109** **WA ALLSITES**
0.366 mi. **WA CSCSL NFA**
1930 ft. **Site 6 of 7 in cluster BL**

Relative:
Higher

Actual:
97 ft.

VCP:

edr_fstat:	WA
edr_fzip:	98109
edr_fcnty:	KING
edr_zip:	Not reported
Facility ID:	54847534
VCP Status:	Not reported
VCP:	Yes
Ecology Status:	Not reported
NFA Type:	Not reported
Date NFA:	4/13/2006
Rank:	Not reported
Cleanup Siteid:	6267

ICR:

Date Ecology Received Report:	08/10/93
Contaminants Found at Site:	Petroleum products
Media Contaminated:	Soil
Waste Management:	Tank
Region:	North Western
Type of Report Ecology Received:	Final cleanup report
Site Register Issue:	93-22
County Code:	17
Contact:	Not reported
Report Title:	Not reported

ALLSITES:

Facility Name:	HUGHES IRREVOCABLE INTER TRUST
Facility Id:	54847534

Interaction:	51060

HUGHES IRREVOCABLE INTER TRUST (Continued) **S103507800**

Interaction 1:	I
Interaction 2:	HWG
Ecology Program:	HAZWASTE
Program Data:	TURBOWASTE
Facility Alt.:	Not reported
Program ID:	WAD988520177
Date Interaction:	1993-04-26 00:00:00
Date Interaction 3:	Hazardous Waste Generator
Latitude:	47.623296015000001
Longitude:	-122.33203079

Interaction:	51061
Interaction 1:	I
Interaction 2:	LUST
Ecology Program:	TOXICS
Program Data:	ISIS
Facility Alt.:	Not reported
Program ID:	102478
Date Interaction:	1993-08-10 00:00:00
Date Interaction 3:	LUST Facility
Latitude:	47.623296015000001
Longitude:	-122.33203079

Interaction:	51062
Interaction 1:	I
Interaction 2:	UST
Ecology Program:	TOXICS
Program Data:	UST
Facility Alt.:	Not reported
Program ID:	102478
Date Interaction:	1995-02-24 00:00:00
Date Interaction 3:	Underground Storage Tank
Latitude:	47.623296015000001
Longitude:	-122.33203079

Interaction:	51063
Interaction 1:	I
Interaction 2:	LUST
Ecology Program:	TOXICS
Program Data:	ISIS
Facility Alt.:	Not reported
Program ID:	102478
Date Interaction:	2003-12-31 00:00:00
Date Interaction 3:	LUST Facility
Latitude:	47.623296015000001
Longitude:	-122.33203079

Interaction:	51064
Interaction 1:	I
Interaction 2:	VOLCLNST
Ecology Program:	TOXICS
Program Data:	ISIS
Facility Alt.:	Hughes Irrevocable Inter Trust

HUGHES IRREVOCABLE INTER TRUST (Continued) **S103507800**

Program ID: NW1316
Date Interaction: 2004-09-01 00:00:00
Date Interaction 3: Voluntary Cleanup Sites
Latitude: 47.623296015000001
Longitude: -122.33203079

CSCSL NFA:
Facility/Site Id: 54847534
CS Id: 6267
NFA Date: 04/13/2006
Rank: Not reported
VCP: Yes
Latitude: 47.623303
Longitude: -122.332029

BR272 **U.S. WEST BUILDING CONSTRUCTION** **WA ICR** **S103510315**
ENE **900 FAIRVIEW** **N/A**
1/4-1/2 **SEATTLE, WA 98109**
0.366 mi.
1932 ft. **Site 1 of 2 in cluster BR**

Relative:
Lower

Actual:
28 ft.

ICR:
Date Ecology Received Report: 11/16/92
Contaminants Found at Site: Petroleum products
Media Contaminated: Soil
Waste Management: Tank
Region: North Western
Type of Report Ecology Received: Interim cleanup report
Site Register Issue: 92-38
County Code: 17
Contact: Not reported
Report Title: Not reported

BS273 **MASTERCRAFT METAL FINISHING INC** **SEMS-ARCHIVE** **1000401799**
ESE **1175 HARRISON ST** **RCRA-CESQG** **WAD063346597**
1/4-1/2 **SEATTLE, WA 98109** **WA HSL**
0.366 mi. **WA CSCSL**
1935 ft. **Site 1 of 3 in cluster BS** **WA ALLSITES**
ICIS

Relative:
Higher

US AIRS
FINDS
CA HAZNET

Actual:
99 ft.

WA MANIFEST
ECHO

SEMS-ARCHIVE:
Site ID: 1000772
EPA ID: WAD063346597
Federal Facility: N
NPL: Not on the NPL
Non NPL Status: NFRAP-Site does not qualify for the NPL based on existing information

Following information was gathered from the prior CERCLIS update completed in 10/2013:
Site ID: 1000772
Federal Facility: Not a Federal Facility

MASTERCRAFT METAL FINISHING INC (Continued) **1000401799**

NPL Status: Not on the NPL
Non NPL Status: NFRAP-Site does not qualify for the NPL based on existing information

CERCLIS-NFRAP Assessment History:
Action: DISCOVERY
Date Started: / /
Date Completed: 01/01/83
Priority Level: Not reported

Action: ARCHIVE SITE
Date Started: / /
Date Completed: 10/16/85
Priority Level: Not reported

Action: SITE INSPECTION
Date Started: 08/01/85
Date Completed: 10/16/85
Priority Level: NFRAP-Site does not qualify for the NPL based on existing information

Action: PRELIMINARY ASSESSMENT
Date Started: 09/24/84
Date Completed: 09/26/84
Priority Level: Higher priority for further assessment

RCRA-CESQG:
Date form received by agency: 05/21/2014
Facility name: MASTERCRAFT METAL FINISHING INC
Facility address: 1175 HARRISON ST
SEATTLE, WA 98109
EPA ID: WAD063346597
Contact: NA MASTERCRAFT MET
Contact address: 1175 HARRISON ST
SEATTLE, WA 98109-5318
Contact country: US
Contact telephone: (000)000-0000
Contact email: Not reported
EPA Region: 10
Land type: Private
Classification: Conditionally Exempt Small Quantity Generator
Description: Handler: generates 100 kg or less of hazardous waste per calendar month, and accumulates 1000 kg or less of hazardous waste at any time; or generates 1 kg or less of acutely hazardous waste per calendar month, and accumulates at any time: 1 kg or less of acutely hazardous waste; or 100 kg or less of any residue or contaminated soil, waste or other debris resulting from the cleanup of a spill, into or on any land or water, of acutely hazardous waste; or generates 100 kg or less of any residue or contaminated soil, waste or other debris resulting from the cleanup of a spill, into or on any land or water, of acutely hazardous waste during any calendar month, and accumulates at any time: 1 kg or less of acutely hazardous waste; or 100 kg or less of any residue or contaminated soil, waste or other debris resulting from the cleanup of a spill, into or on any land or water, of acutely hazardous waste

Owner/Operator Summary:
Owner/operator name: MASTERCRAFT INVESTMENTS

MASTERCRAFT METAL FINISHING INC (Continued) **1000401799**

Owner/operator address: 1175 HARRISON ST
SEATTLE, WA 98109
Owner/operator country: US
Owner/operator telephone: (206)622-6380
Legal status: Private
Owner/Operator Type: Owner
Owner/Op start date: Not reported
Owner/Op end date: Not reported

Owner/operator name: MASTERCRAFT METAL FINISHING INC
Owner/operator address: 1175 HARRISON ST
SEATTLE, WA 98109
Owner/operator country: US
Owner/operator telephone: (206)622-6380
Legal status: Private
Owner/Operator Type: Operator
Owner/Op start date: Not reported
Owner/Op end date: Not reported

Owner/operator name: MIKE KARTES
Owner/operator address: 1175 HARRISON ST
SEATTLE, WA 98109
Owner/operator country: US
Owner/operator telephone: Not reported
Legal status: Private
Owner/Operator Type: Operator
Owner/Op start date: 07/26/1996
Owner/Op end date: Not reported

Owner/operator name: JAMES GAVIGLIO SR
Owner/operator address: 1175 HARRISON ST
SEATTLE, WA 98109
Owner/operator country: US
Owner/operator telephone: (206)622-6380
Legal status: Private
Owner/Operator Type: Owner
Owner/Op start date: 12/23/1983
Owner/Op end date: Not reported

Owner/operator name: MASTERCRAFT METAL FINISHING INC
Owner/operator address: 1175 HARRISON ST
SEATTLE, WA 98109
Owner/operator country: US
Owner/operator telephone: Not reported
Legal status: Private
Owner/Operator Type: Owner
Owner/Op start date: 07/26/1996
Owner/Op end date: Not reported

Owner/operator name: JAMES GAVIGLIO SR
Owner/operator address: 1175 HARRISON ST
SEATTLE, WA 98109
Owner/operator country: US
Owner/operator telephone: (206)622-6380
Legal status: Private
Owner/Operator Type: Operator
Owner/Op start date: 06/04/2004

MASTERCRAFT METAL FINISHING INC (Continued) **1000401799**

Owner/Op end date: Not reported

Handler Activities Summary:
U.S. importer of hazardous waste: No
Mixed waste (haz. and radioactive): No
Recycler of hazardous waste: No
Transporter of hazardous waste: No
Treater, storer or disposer of HW: No
Underground injection activity: No
On-site burner exemption: No
Furnace exemption: No
Used oil fuel burner: No
Used oil processor: No
User oil refiner: No
Used oil fuel marketer to burner: No
Used oil Specification marketer: No
Used oil transfer facility: No
Used oil transporter: No

. Waste code: D001
. Waste name: IGNITABLE WASTE

Historical Generators:
Date form received by agency: 12/31/2005
Site name: MASTERCRAFT METAL FINISHING INC
Classification: Not a generator, verified

Date form received by agency: 01/21/2005
Site name: MASTERCRAFT METAL FINISHING INC
Classification: Not a generator, verified

. Waste code: F001
. Waste name: THE FOLLOWING SPENT HALOGENATED SOLVENTS USED IN DEGREASING: TETRACHLOROETHYLENE, TRICHLORETHYLENE, METHYLENE CHLORIDE, 1,1,1-TRICHLOROETHANE, CARBON TETRACHLORIDE AND CHLORINATED FLUOROCARBONS; ALL SPENT SOLVENT MIXTURES/BLENDS USED IN DEGREASING CONTAINING, BEFORE USE, A TOTAL OF TEN PERCENT OR MORE (BY VOLUME) OF ONE OR MORE OF THE ABOVE HALOGENATED SOLVENTS OR THOSE SOLVENTS LISTED IN F002, F004, AND F005; AND STILL BOTTOMS FROM THE RECOVERY OF THESE SPENT SOLVENTS AND SPENT SOLVENT MIXTURES.

. Waste code: WT02
. Waste name: Washington State Dangerous Toxic Waste with a toxic constituents concentration greater than or equal to 0.001% and less than 1.0%, determined by biological testing methods or a book designation procedure.

Date form received by agency: 12/31/2003
Site name: MASTERCRAFT METAL FINISHING INC
Classification: Not a generator, verified

Facility Has Received Notices of Violations:
Regulation violated: SR - 200(1)(d)
Area of violation: Generators - General
Date violation determined: 08/25/1999
Date achieved compliance: 10/26/1999

MASTERCRAFT METAL FINISHING INC (Continued) **1000401799**

Violation lead agency: State
Enforcement action: WRITTEN INFORMAL
Enforcement action date: 10/26/1999
Enf. disposition status: Not reported
Enf. disp. status date: Not reported
Enforcement lead agency: State
Proposed penalty amount: Not reported
Final penalty amount: Not reported
Paid penalty amount: Not reported

Regulation violated: SR - 395(1)(A&B)
Area of violation: Generators - General
Date violation determined: 08/25/1999
Date achieved compliance: 10/26/1999
Violation lead agency: State
Enforcement action: WRITTEN INFORMAL
Enforcement action date: 10/26/1999
Enf. disposition status: Not reported
Enf. disp. status date: Not reported
Enforcement lead agency: State
Proposed penalty amount: Not reported
Final penalty amount: Not reported
Paid penalty amount: Not reported

Regulation violated: SR - 283(3)(A-I)
Area of violation: Generators - General
Date violation determined: 08/25/1999
Date achieved compliance: 10/26/1999
Violation lead agency: State
Enforcement action: WRITTEN INFORMAL
Enforcement action date: 10/26/1999
Enf. disposition status: Not reported
Enf. disp. status date: Not reported
Enforcement lead agency: State
Proposed penalty amount: Not reported
Final penalty amount: Not reported
Paid penalty amount: Not reported

Evaluation Action Summary:
Evaluation date: 08/25/1999
Evaluation: COMPLIANCE EVALUATION INSPECTION ON-SITE
Area of violation: Generators - General
Date achieved compliance: 10/26/1999
Evaluation lead agency: State

HSL:
edr_fstat: WA
edr_fzip: Not reported
edr_fcnty: KING
edr_zip: Not reported
Facility Type: Hazardous Sites List
Facility Status: Awaiting Cleanup
FSID Number: 51379913
Rank: 4
Region: NW
EDR Link ID: 51379913
Region Decode: NORTHWEST REGIONAL OFFICE

MASTERCRAFT METAL FINISHING INC (Continued) **1000401799**

CSCSL:

Facility ID:	51379913
Region:	Northwest
Lat/Long:	47.622200 / -122.333620
Brownfield Status:	Not reported
Rank Status:	4
Clean Up Siteid:	3590
Site Status:	Awaiting Cleanup
PSI?:	Not reported
Contaminant Name:	Corrosive Wastes
Ground Water:	Not reported
Surface Water:	Suspected
Soil:	Suspected
Sediment:	Not reported
Air:	Not reported
Bedrock:	Not reported
Responsible Unit:	Northwest

Facility ID:	51379913
Region:	Northwest
Lat/Long:	47.622200 / -122.333620
Brownfield Status:	Not reported
Rank Status:	4
Clean Up Siteid:	3590
Site Status:	Awaiting Cleanup
PSI?:	Not reported
Contaminant Name:	Metals Priority Pollutants
Ground Water:	Not reported
Surface Water:	Suspected
Soil:	Confirmed Above Cleanup Level
Sediment:	Not reported
Air:	Suspected
Bedrock:	Not reported
Responsible Unit:	Northwest

ALLSITES:

Facility Name:	MASTERCRAFT METAL FINISHING INC
Facility Id:	51379913

Interaction:	48644
Interaction 1:	I
Interaction 2:	HWG
Ecology Program:	HAZWASTE
Program Data:	TURBOWASTE
Facility Alt.:	Not reported
Program ID:	WAD063346597
Date Interaction:	1984-10-19 00:00:00
Date Interaction 3:	Hazardous Waste Generator
Latitude:	47.622194382000004
Longitude:	-122.333605103

Interaction:	116425
Interaction 1:	A
Interaction 2:	HWOTHER
Ecology Program:	HAZWASTE

MASTERCRAFT METAL FINISHING INC (Continued) **1000401799**

Program Data: TURBOWASTE
Facility Alt.: Mastercraft Metal Finishing Inc
Program ID: WAD063346597
Date Interaction: 2015-12-31 00:00:00
Date Interaction 3: Haz Waste Management Acti
Latitude: 47.622194382000004
Longitude: -122.333605103

Interaction: 48645
Interaction 1: A
Interaction 2: SCS
Ecology Program: TOXICS
Program Data: ISIS
Facility Alt.: Mastercraft Metal Finishing
Program ID: Not reported
Date Interaction: 1900-01-01 00:00:00
Date Interaction 3: State Cleanup Site
Latitude: 47.622194382000004
Longitude: -122.333605103

Interaction: 108863
Interaction 1: I
Interaction 2: HWG
Ecology Program: HAZWASTE
Program Data: TURBOWASTE
Facility Alt.: Mastercraft Metal Finishing Inc
Program ID: WAD063346597
Date Interaction: 2014-05-21 00:00:00
Date Interaction 3: Hazardous Waste Generator
Latitude: 47.622194382000004
Longitude: -122.333605103

ICIS:
Enforcement Action ID: WAPSCA00005303315000000017
FRS ID: 110001920084
Action Name: MASTERCRAFT METAL FINISHING INC 530331500000017
Facility Name: MASTERCRAFT METAL FINISHING INC
Facility Address: 1175 HARRISON ST
SEATTLE, WA 98109
Enforcement Action Type: Notice of Violation
Facility County: KING
Program System Acronym: AIR
Enforcement Action Forum Desc: Administrative - Informal
EA Type Code: NOV
Facility SIC Code: Not reported
Federal Facility ID: Not reported
Latitude in Decimal Degrees: 47.62197
Longitude in Decimal Degrees: -122.33325
Permit Type Desc: Not reported
Program System Acronym: WAPSC0005303315000
Facility NAICS Code: 332813
Tribal Land Code: Not reported

Enforcement Action ID: WAPSCA00005303315000000002

MASTERCRAFT METAL FINISHING INC (Continued) **1000401799**

FRS ID:	110001920084
Action Name:	MASTERCRAFT METAL FINISHING INC 530331500000002
Facility Name:	MASTERCRAFT METAL FINISHING INC
Facility Address:	1175 HARRISON ST SEATTLE, WA 98109
Enforcement Action Type:	Notice of Violation
Facility County:	KING
Program System Acronym:	AIR
Enforcement Action Forum Desc:	Administrative - Informal
EA Type Code:	NOV
Facility SIC Code:	Not reported
Federal Facility ID:	Not reported
Latitude in Decimal Degrees:	47.62197
Longitude in Decimal Degrees:	-122.33325
Permit Type Desc:	Not reported
Program System Acronym:	WAPSC0005303315000
Facility NAICS Code:	332813
Tribal Land Code:	Not reported

US AIRS MINOR:

Envid:	1000401799
Region Code:	10
Programmatic ID:	AIR WAPSC0005303315000
Facility Registry ID:	110001920084
D and B Number:	Not reported
Primary SIC Code:	Not reported
NAICS Code:	332813
Default Air Classification Code:	MIN
Facility Type of Ownership Code:	POF
Air CMS Category Code:	Not reported
HPV Status:	Not reported

US AIRS MINOR:

Region Code:	10
Programmatic ID:	AIR WAPSC0005303315000
Facility Registry ID:	110001920084
Air Operating Status Code:	OPR
Default Air Classification Code:	MIN
Air Program:	MACT Standards (40 CFR Part 63)
Activity Date:	2014-11-25 00:00:00
Activity Status Date:	2015-01-15 17:04:32
Activity Group:	Compliance Monitoring
Activity Type:	Inspection/Evaluation
Activity Status:	Active

Region Code:	10
Programmatic ID:	AIR WAPSC0005303315000
Facility Registry ID:	110001920084
Air Operating Status Code:	OPR
Default Air Classification Code:	MIN
Air Program:	MACT Standards (40 CFR Part 63)
Activity Date:	2016-02-01 00:00:00
Activity Status Date:	2016-03-16 19:07:36
Activity Group:	Compliance Monitoring
Activity Type:	Inspection/Evaluation
Activity Status:	Active

MASTERCRAFT METAL FINISHING INC (Continued) **1000401799**

Region Code: 10
Programmatic ID: AIR WAPSC0005303315000
Facility Registry ID: 110001920084
Air Operating Status Code: OPR
Default Air Classification Code: MIN
Air Program: MACT Standards (40 CFR Part 63)
Activity Date: 1999-07-29 00:00:00
Activity Status Date: Not reported
Activity Group: Compliance Monitoring
Activity Type: Inspection/Evaluation
Activity Status: Not reported

Region Code: 10
Programmatic ID: AIR WAPSC0005303315000
Facility Registry ID: 110001920084
Air Operating Status Code: OPR
Default Air Classification Code: MIN
Air Program: MACT Standards (40 CFR Part 63)
Activity Date: 2000-08-09 00:00:00
Activity Status Date: Not reported
Activity Group: Compliance Monitoring
Activity Type: Inspection/Evaluation
Activity Status: Not reported

Region Code: 10
Programmatic ID: AIR WAPSC0005303315000
Facility Registry ID: 110001920084
Air Operating Status Code: OPR
Default Air Classification Code: MIN
Air Program: MACT Standards (40 CFR Part 63)
Activity Date: 2001-08-22 00:00:00
Activity Status Date: Not reported
Activity Group: Compliance Monitoring
Activity Type: Inspection/Evaluation
Activity Status: Not reported

Region Code: 10
Programmatic ID: AIR WAPSC0005303315000
Facility Registry ID: 110001920084
Air Operating Status Code: OPR
Default Air Classification Code: MIN
Air Program: MACT Standards (40 CFR Part 63)
Activity Date: 2002-08-20 00:00:00
Activity Status Date: Not reported
Activity Group: Compliance Monitoring
Activity Type: Inspection/Evaluation
Activity Status: Not reported

Region Code: 10
Programmatic ID: AIR WAPSC0005303315000
Facility Registry ID: 110001920084
Air Operating Status Code: OPR
Default Air Classification Code: MIN
Air Program: MACT Standards (40 CFR Part 63)
Activity Date: 2002-09-30 00:00:00
Activity Status Date: Not reported
Activity Group: Compliance Monitoring

MASTERCRAFT METAL FINISHING INC (Continued) **1000401799**

Activity Type: Inspection/Evaluation
Activity Status: Not reported

Region Code: 10
Programmatic ID: AIR WAPSC0005303315000
Facility Registry ID: 110001920084
Air Operating Status Code: OPR
Default Air Classification Code: MIN
Air Program: MACT Standards (40 CFR Part 63)
Activity Date: 2003-08-20 00:00:00
Activity Status Date: Not reported
Activity Group: Compliance Monitoring
Activity Type: Inspection/Evaluation
Activity Status: Not reported

Region Code: 10
Programmatic ID: AIR WAPSC0005303315000
Facility Registry ID: 110001920084
Air Operating Status Code: OPR
Default Air Classification Code: MIN
Air Program: MACT Standards (40 CFR Part 63)
Activity Date: 2003-09-30 00:00:00
Activity Status Date: Not reported
Activity Group: Compliance Monitoring
Activity Type: Inspection/Evaluation
Activity Status: Not reported

Region Code: 10
Programmatic ID: AIR WAPSC0005303315000
Facility Registry ID: 110001920084
Air Operating Status Code: OPR
Default Air Classification Code: MIN
Air Program: MACT Standards (40 CFR Part 63)
Activity Date: 2004-06-29 00:00:00
Activity Status Date: Not reported
Activity Group: Compliance Monitoring
Activity Type: Inspection/Evaluation
Activity Status: Not reported

Region Code: 10
Programmatic ID: AIR WAPSC0005303315000
Facility Registry ID: 110001920084
Air Operating Status Code: OPR
Default Air Classification Code: MIN
Air Program: MACT Standards (40 CFR Part 63)
Activity Date: 2004-09-30 00:00:00
Activity Status Date: Not reported
Activity Group: Compliance Monitoring
Activity Type: Inspection/Evaluation
Activity Status: Not reported

Region Code: 10
Programmatic ID: AIR WAPSC0005303315000
Facility Registry ID: 110001920084
Air Operating Status Code: OPR
Default Air Classification Code: MIN
Air Program: MACT Standards (40 CFR Part 63)

MASTERCRAFT METAL FINISHING INC (Continued) **1000401799**

Activity Date: 2005-02-24 00:00:00
Activity Status Date: Not reported
Activity Group: Compliance Monitoring
Activity Type: Inspection/Evaluation
Activity Status: Not reported

Region Code: 10
Programmatic ID: AIR WAPSC0005303315000
Facility Registry ID: 110001920084
Air Operating Status Code: OPR
Default Air Classification Code: MIN
Air Program: MACT Standards (40 CFR Part 63)
Activity Date: 2005-12-28 00:00:00
Activity Status Date: Not reported
Activity Group: Compliance Monitoring
Activity Type: Inspection/Evaluation
Activity Status: Not reported

Region Code: 10
Programmatic ID: AIR WAPSC0005303315000
Facility Registry ID: 110001920084
Air Operating Status Code: OPR
Default Air Classification Code: MIN
Air Program: MACT Standards (40 CFR Part 63)
Activity Date: 2006-12-06 00:00:00
Activity Status Date: Not reported
Activity Group: Compliance Monitoring
Activity Type: Inspection/Evaluation
Activity Status: Not reported

Region Code: 10
Programmatic ID: AIR WAPSC0005303315000
Facility Registry ID: 110001920084
Air Operating Status Code: OPR
Default Air Classification Code: MIN
Air Program: MACT Standards (40 CFR Part 63)
Activity Date: 2007-08-23 00:00:00
Activity Status Date: Not reported
Activity Group: Compliance Monitoring
Activity Type: Inspection/Evaluation
Activity Status: Not reported

Region Code: 10
Programmatic ID: AIR WAPSC0005303315000
Facility Registry ID: 110001920084
Air Operating Status Code: OPR
Default Air Classification Code: MIN
Air Program: MACT Standards (40 CFR Part 63)
Activity Date: 2008-06-09 00:00:00
Activity Status Date: Not reported
Activity Group: Compliance Monitoring
Activity Type: Inspection/Evaluation
Activity Status: Not reported

Region Code: 10
Programmatic ID: AIR WAPSC0005303315000
Facility Registry ID: 110001920084

MASTERCRAFT METAL FINISHING INC (Continued) **1000401799**

Air Operating Status Code: OPR
Default Air Classification Code: MIN
Air Program: MACT Standards (40 CFR Part 63)
Activity Date: 2009-08-05 00:00:00
Activity Status Date: Not reported
Activity Group: Compliance Monitoring
Activity Type: Inspection/Evaluation
Activity Status: Not reported

Region Code: 10
Programmatic ID: AIR WAPSC0005303315000
Facility Registry ID: 110001920084
Air Operating Status Code: OPR
Default Air Classification Code: MIN
Air Program: MACT Standards (40 CFR Part 63)
Activity Date: 2010-07-19 00:00:00
Activity Status Date: Not reported
Activity Group: Compliance Monitoring
Activity Type: Inspection/Evaluation
Activity Status: Not reported

Region Code: 10
Programmatic ID: AIR WAPSC0005303315000
Facility Registry ID: 110001920084
Air Operating Status Code: OPR
Default Air Classification Code: MIN
Air Program: MACT Standards (40 CFR Part 63)
Activity Date: 2011-01-27 00:00:00
Activity Status Date: Not reported
Activity Group: Compliance Monitoring
Activity Type: Inspection/Evaluation
Activity Status: Not reported

Region Code: 10
Programmatic ID: AIR WAPSC0005303315000
Facility Registry ID: 110001920084
Air Operating Status Code: OPR
Default Air Classification Code: MIN
Air Program: MACT Standards (40 CFR Part 63)
Activity Date: 2012-01-25 00:00:00
Activity Status Date: Not reported
Activity Group: Compliance Monitoring
Activity Type: Inspection/Evaluation
Activity Status: Not reported

Region Code: 10
Programmatic ID: AIR WAPSC0005303315000
Facility Registry ID: 110001920084
Air Operating Status Code: OPR
Default Air Classification Code: MIN
Air Program: MACT Standards (40 CFR Part 63)
Activity Date: 2013-03-04 00:00:00
Activity Status Date: Not reported
Activity Group: Compliance Monitoring
Activity Type: Inspection/Evaluation
Activity Status: Not reported

MASTERCRAFT METAL FINISHING INC (Continued) **1000401799**

Region Code: 10
Programmatic ID: AIR WAPSC0005303315000
Facility Registry ID: 110001920084
Air Operating Status Code: OPR
Default Air Classification Code: MIN
Air Program: MACT Standards (40 CFR Part 63)
Activity Date: 2013-10-24 00:00:00
Activity Status Date: Not reported
Activity Group: Compliance Monitoring
Activity Type: Inspection/Evaluation
Activity Status: Not reported

Region Code: 10
Programmatic ID: AIR WAPSC0005303315000
Facility Registry ID: 110001920084
Air Operating Status Code: OPR
Default Air Classification Code: MIN
Air Program: MACT Standards (40 CFR Part 63)
Activity Date: 2000-08-18 00:00:00
Activity Status Date: 2000-08-18 00:00:00
Activity Group: Enforcement Action
Activity Type: Administrative - Informal
Activity Status: Achieved

Region Code: 10
Programmatic ID: AIR WAPSC0005303315000
Facility Registry ID: 110001920084
Air Operating Status Code: OPR
Default Air Classification Code: MIN
Air Program: MACT Standards (40 CFR Part 63)
Activity Date: 2007-09-21 00:00:00
Activity Status Date: 2007-09-21 00:00:00
Activity Group: Enforcement Action
Activity Type: Administrative - Informal
Activity Status: Achieved

FINDS:

Registry ID: 110001920084

Environmental Interest/Information System

Washington Facility / Site Identification System (WA-FSIS) provides a means to query and display data maintained by the Washington Department of Ecology. This system contains key information for each facility/site that is currently, or has been, of interest to the Air Quality, Dam Safety, Hazardous Waste, Toxics Cleanup, and Water Quality Programs.

AFS (Aerometric Information Retrieval System (AIRS) Facility Subsystem) replaces the former Compliance Data System (CDS), the National Emission Data System (NEDS), and the Storage and Retrieval of Aerometric Data (SAROAD). AIRS is the national repository for information concerning airborne pollution in the United States. AFS is used to track emissions and compliance data from industrial plants. AFS data are utilized by states to prepare State Implementation Plans to comply with regulatory programs and by EPA as an input for the

MASTERCRAFT METAL FINISHING INC (Continued) **1000401799**

estimation of total national emissions. AFS is undergoing a major redesign to support facility operating permits required under Title V of the Clean Air Act.

RCRAInfo is a national information system that supports the Resource Conservation and Recovery Act (RCRA) program through the tracking of events and activities related to facilities that generate, transport, and treat, store, or dispose of hazardous waste. RCRAInfo allows RCRA program staff to track the notification, permit, compliance, and corrective action activities required under RCRA.

HAZARDOUS WASTE BIENNIAL REPORTER

AIR MINOR

HAZNET:

envid:	1000401799
Year:	2005
GEPAID:	WAD063346597
Contact:	MIKE KARTES
Telephone:	2066226380
Mailing Name:	Not reported
Mailing Address:	1175 HARRISON ST
Mailing City,St,Zip:	SEATTLE, WA 981095318
Gen County:	Not reported
TSD EPA ID:	CAD009452657
TSD County:	Not reported
Waste Category:	Liquids with halogenated organic compounds >= 1,000 Mg./L
Disposal Method:	Recycler
Tons:	0.22
Cat Decode:	Not reported
Method Decode:	Not reported
Facility County:	Not reported

envid:	1000401799
Year:	2004
GEPAID:	WAD063346597
Contact:	MIKE KARTES
Telephone:	2066226380
Mailing Name:	Not reported
Mailing Address:	1175 HARRISON ST
Mailing City,St,Zip:	SEATTLE, WA 981095318
Gen County:	Not reported
TSD EPA ID:	CAD009452657
TSD County:	Not reported
Waste Category:	Liquids with halogenated organic compounds >= 1,000 Mg./L
Disposal Method:	Treatment, Incineration
Tons:	0.22
Cat Decode:	Not reported
Method Decode:	Not reported
Facility County:	Not reported

WA MANIFEST:

Facility Site ID Number:	51379913
EPA ID:	WAD063346597

MASTERCRAFT METAL FINISHING INC (Continued) **1000401799**

NAICS:	332813
SWC Desc:	Not reported
FWC Desc:	Not reported
Form Comm:	Not reported
Data Year:	Not reported
Permit by Rule:	No
Treatment by Generator:	No
Mixed radioactive waste:	No
Importer of hazardous waste:	No
Immediate recycler:	No
Treatment/Storage/Disposal/Recycling Facility:	No
Generator of dangerous fuel waste:	No
Generator marketing to burner:	No
Other marketers (i.e., blender, distributor, etc.):	No
Utility boiler burner:	No
Industry boiler burner:	No
Industrial Furnace:	No
Smelter defferal:	No
Universal waste - batteries - generate:	No
Universal waste - thermostats - generate:	No
Universal waste - mercury - generate:	No
Universal waste - lamps - generate:	No
Universal waste - batteries - accumulate:	No
Universal waste - thermostats - accumulate:	No
Universal waste - mercury - accumulate:	No
Universal waste - lamps - accumulate:	No
Destination Facility for Universal Waste:	No
Off-specification used oil burner - utility boiler:	No
Off-specification used oil burner - industrial boiler:	No
Off-specification used oil burner - industrial furnace:	No
Tax Reg #:	600511412
Business Type:	metal finishing
Mail Name:	Mastercraft Metal Finishing Inc
Mail addr line1:	1175 HARRISON ST
Mail city,st,zip:	SEATTLE, WA 98109-5318
Mail country:	UNITED STATES
Legal org name:	Mastercraft Metal Finishing Inc
Legal org type:	Private
Legal addr line1:	1175 HARRISON ST
Legal city,st,zip:	SEATTLE, WA 98109-5318
Legal country:	UNITED STATES
Legal phone nbr:	(206)622-6380
Legal effective date:	12/23/1983
Land org name:	Mastercraft Investments
Land org type:	Private
Land person name:	Not reported
Land addr line1:	1175 HARRISON ST
Land city,st,zip:	SEATTLE, WA 98109-5318
Land country:	UNITED STATES
Land phone nbr:	(206)622-6380
Operator org name:	Not reported
Operator org type:	Private
Operator addr line1:	1175 HARRISON ST
Operator city,st,zip:	SEATTLE, WA 98109-5318
Operator country:	UNITED STATES
Operator phone nbr:	(206)622-6380
Operator effective date:	06/04/2004

MASTERCRAFT METAL FINISHING INC (Continued) **1000401799**

Site contact name:	James L Gaviglio SR
Site contact addr line1:	1175 HARRISON ST
Site Contact City/State/ Zip:	SEATTLE, WA 98109-5318
Site Contact Country:	UNITED STATES
Site Contact Phone #:	(206)622-6380
Site Contact EMail:	Not reported
Form Contact NAME:	James L Gaviglio SR
Form Contact ADDR LINE1:	1175 HARRISON ST
Form Contact City,ST,Zip:	SEATTLE, WA 98109-5318
Form Contact Country:	UNITED STATES
Form Contact Phone #:	(206)622-6380
Form Contact EMail:	Not reported
Gen Status CD:	SQG
Monthly Generation:	No
Batch Generation:	No
One Time Generation:	No
Transport Own Waste:	No
Tranports Other Waste:	No
Recycler Onsite:	No
Transfer Facility:	No
Other Exemption:	Not reported
UW Battery Gen:	No
Used Oil Transporter:	No
Used Oil Transfer Facility:	No
Used Oil Processor:	No
Used Oil Refiner:	No
Used Oil Fuel Marketer Directs Shipments:	No
Used Oil Fuel Marketer Meets Specs:	No

Waste Streams Generated:

Facility ID:	51379913
Data Year:	2014
Description:	Investigative derived waste soil from well installation.
Mix:	False
Reported Qty:	10600 LB
Kilo Qty:	4808.16008
Density No:	0
Density Qty:	Not reported

Facility ID:	51379913
Data Year:	2014
Description:	Investigative derived waste water from well installation.
Mix:	False
Reported Qty:	181 GAL
Kilo Qty:	615.762010
Density No:	7.5
Density Qty:	PPG

Shipments Sent:

Facility ID:	51379913
Data Year:	2014
Shipment sent data:	2014-06-10 00:00:00
Reported Qty:	16 GAL
Kilo Qty:	54.4320009

Facility ID:	51379913

MASTERCRAFT METAL FINISHING INC (Continued) **1000401799**

Data Year: 2014
Shipment sent data: 2014-06-10 00:00:00
Reported Qty: 165 GAL
Kilo Qty: 561.330009

Waste Stream Comments:
Facility ID: 51379913
Data Year: 2014
Comments: Investigative derived waste soil from well installation.

Facility ID: 51379913
Data Year: 2014
Comments: Shipment of 181 gallons of investigative derived waste.

Facility Site ID Number: 51379913
EPA ID: WAD063346597
NAICS: 332813
SWC Desc: WT02
FWC Desc: F001
Form Comm: WT02 for soils generated as investigative derived waste.F001 for water generated as investigative derived waste.
Data Year: 2014
Permit by Rule: False
Treatment by Generator: False
Mixed radioactive waste: False
Importer of hazardous waste: False
Immediate recycler: False
Treatment/Storage/Disposal/Recycling Facility: False
Generator of dangerous fuel waste: False
Generator marketing to burner: False
Other marketers (i.e., blender, distributor, etc.): False
Utility boiler burner: False
Industry boiler burner: False
Industrial Furnace: False
Smelter defferal: False
Universal waste - batteries - generate: False
Universal waste - thermostats - generate: False
Universal waste - mercury - generate: False
Universal waste - lamps - generate: False
Universal waste - batteries - accumulate: False
Universal waste - thermostats - accumulate: False
Universal waste - mercury - accumulate: False
Universal waste - lamps - accumulate: False
Destination Facility for Universal Waste: False
Off-specification used oil burner - utility boiler: False
Off-specification used oil burner - industrial boiler: False
Off-specification used oil burner - industrial furnace: False
Tax Reg #: Not reported
Business Type: metal finishing
Mail Name: Mastercraft Metal Finishing Inc
Mail addr line1: 1175 HARRISON ST
Mail city,st,zip: SEATTLE, WA 98109-5318
Mail country: UNITED STATES
Legal org name: Mastercraft Metal Finishing Inc
Legal org type: Private
Legal addr line1: 1175 HARRISON ST

MASTERCRAFT METAL FINISHING INC (Continued) **1000401799**

Legal city,st,zip:	SEATTLE, WA 98109-5318
Legal country:	UNITED STATES
Legal phone nbr:	(206)622-6380
Legal effective date:	12/23/1983
Land org name:	Mastercraft Investments
Land org type:	Private
Land person name:	Not reported
Land addr line1:	1175 HARRISON ST
Land city,st,zip:	SEATTLE, WA 98109-5318
Land country:	UNITED STATES
Land phone nbr:	(206)622-6380
Operator org name:	Not reported
Operator org type:	Private
Operator addr line1:	1175 HARRISON ST
Operator city,st,zip:	SEATTLE, WA 98109-5318
Operator country:	UNITED STATES
Operator phone nbr:	(206)622-6380
Operator effective date:	06/04/2004
Site contact name:	James L Gaviglio SR
Site contact addr line1:	1175 HARRISON ST
Site Contact City/State/ Zip:	SEATTLE, WA 98109-5318
Site Contact Country:	UNITED STATES
Site Contact Phone #:	(206)622-6380
Site Contact EMail:	adamm@epi-wa.com
Form Contact NAME:	James L Gaviglio SR
Form Contact ADDR LINE1:	1175 HARRISON ST
Form Contact City,ST,Zip:	SEATTLE, WA 98109-5318
Form Contact Country:	UNITED STATES
Form Contact Phone #:	(206)622-6380
Form Contact EMail:	adamm@epi-wa.com
Gen Status CD:	MQG
Monthly Generation:	False
Batch Generation:	False
One Time Generation:	True
Transport Own Waste:	False
Tranports Other Waste:	False
Recycler Onsite:	False
Transfer Facility:	False
Other Exemption:	Not reported
UW Battery Gen:	False
Used Oil Transporter:	False
Used Oil Transfer Facility:	False
Used Oil Processor:	False
Used Oil Refiner:	False
Used Oil Fuel Marketer Directs Shipments:	False
Used Oil Fuel Marketer Meets Specs:	False

Waste Streams Generated:

Facility ID:	51379913
Data Year:	2014
Description:	Investigative derived waste soil from well installation.
Mix:	False
Reported Qty:	10600 LB
Kilo Qty:	4808.16008
Density No:	0
Density Qty:	Not reported

MASTERCRAFT METAL FINISHING INC (Continued) **1000401799**

Facility ID: 51379913
Data Year: 2014
Description: Investigative derived waste water from well installation.
Mix: False
Reported Qty: 181 GAL
Kilo Qty: 615.762010
Density No: 7.5
Density Qty: PPG

Shipments Sent:
Facility ID: 51379913
Data Year: 2014
Shipment sent data: 2014-06-10 00:00:00
Reported Qty: 16 GAL
Kilo Qty: 54.4320009

Facility ID: 51379913
Data Year: 2014
Shipment sent data: 2014-06-10 00:00:00
Reported Qty: 165 GAL
Kilo Qty: 561.330009

Waste Stream Comments:
Facility ID: 51379913
Data Year: 2014
Comments: Investigative derived waste soil from well installation.

Facility ID: 51379913
Data Year: 2014
Comments: Shipment of 181 gallons of investigative derived waste.

Facility Site ID Number: 51379913
EPA ID: WAD063346597
NAICS: 332813
SWC Desc: Not reported
FWC Desc: Not reported
Form Comm: Not reported
Data Year: 2015
Permit by Rule: False
Treatment by Generator: False
Mixed radioactive waste: False
Importer of hazardous waste: False
Immediate recycler: False
Treatment/Storage/Disposal/Recycling Facility: False
Generator of dangerous fuel waste: False
Generator marketing to burner: False
Other marketers (i.e., blender, distributor, etc.): False
Utility boiler burner: False
Industry boiler burner: False
Industrial Furnace: False
Smelter defferal: False
Universal waste - batteries - generate: False
Universal waste - thermostats - generate: False
Universal waste - mercury - generate: False
Universal waste - lamps - generate: False

MASTERCRAFT METAL FINISHING INC (Continued) **1000401799**

Universal waste - batteries - accumulate:	False
Universal waste - thermostats - accumulate:	False
Universal waste - mercury - accumulate:	False
Universal waste - lamps - accumulate:	False
Destination Facility for Universal Waste:	False
Off-specification used oil burner - utility boiler:	False
Off-specification used oil burner - industrial boiler:	False
Off-specification used oil burner - industrial furnace:	False
Tax Reg #:	600511412
Business Type:	metal finishing
Mail Name:	Mastercraft Metal Finishing Inc
Mail addr line1:	1175 HARRISON ST
Mail city,st,zip:	SEATTLE, WA 98109-5318
Mail country:	UNITED STATES
Legal org name:	Mastercraft Metal Finishing Inc
Legal org type:	Private
Legal addr line1:	1175 HARRISON ST
Legal city,st,zip:	SEATTLE, WA 98109-5318
Legal country:	UNITED STATES
Legal phone nbr:	(206)622-6380
Legal effective date:	12/23/1983
Land org name:	Masterfcraft Metal Finishing
Land org type:	Private
Land person name:	James L Gaviglio Sr
Land addr line1:	1175 HARRISON ST
Land city,st,zip:	SEATTLE, WA 98109-5318
Land country:	UNITED STATES
Land phone nbr:	(206)622-6380
Operator org name:	Not reported
Operator org type:	Private
Operator addr line1:	1175 HARRISON ST
Operator city,st,zip:	SEATTLE, WA 98109-5318
Operator country:	UNITED STATES
Operator phone nbr:	(206)622-6380
Operator effective date:	06/04/2004
Site contact name:	James L Gaviglio SR
Site contact addr line1:	1175 HARRISON ST
Site Contact City/State/ Zip:	SEATTLE, WA 98109-5318
Site Contact Country:	UNITED STATES
Site Contact Phone #:	(206)622-6380
Site Contact EMail:	joeygaviglio@comcast.net
Form Contact NAME:	James L Gaviglio SR
Form Contact ADDR LINE1:	1175 HARRISON ST
Form Contact City,ST,Zip:	SEATTLE, WA 98109-5318
Form Contact Country:	UNITED STATES
Form Contact Phone #:	(206)622-6380
Form Contact EMail:	joeygaviglio@comcast.net
Gen Status CD:	XQG
Monthly Generation:	False
Batch Generation:	False
One Time Generation:	False
Transport Own Waste:	False
Tranports Other Waste:	False
Recycler Onsite:	False
Transfer Facility:	False
Other Exemption:	Not reported
UW Battery Gen:	False

MASTERCRAFT METAL FINISHING INC (Continued) **1000401799**

Used Oil Transporter: False
Used Oil Transfer Facility: False
Used Oil Processor: False
Used Oil Refiner: False
Used Oil Fuel Marketer Directs Shipments: False
Used Oil Fuel Marketer Meets Specs: False

Waste Streams Generated:
Facility ID: 51379913
Data Year: 2014
Description: Investigative derived waste soil from well installation.
Mix: False
Reported Qty: 10600 LB
Kilo Qty: 4808.16008
Density No: 0
Density Qty: Not reported

Facility ID: 51379913
Data Year: 2014
Description: Investigative derived waste water from well installation.
Mix: False
Reported Qty: 181 GAL
Kilo Qty: 615.762010
Density No: 7.5
Density Qty: PPG

Shipments Sent:
Facility ID: 51379913
Data Year: 2014
Shipment sent data: 2014-06-10 00:00:00
Reported Qty: 16 GAL
Kilo Qty: 54.4320009

Facility ID: 51379913
Data Year: 2014
Shipment sent data: 2014-06-10 00:00:00
Reported Qty: 165 GAL
Kilo Qty: 561.330009

Waste Stream Comments:
Facility ID: 51379913
Data Year: 2014
Comments: Investigative derived waste soil from well installation.

Facility ID: 51379913
Data Year: 2014
Comments: Shipment of 181 gallons of investigative derived waste.

ECHO:
Envid: 1000401799
Registry ID: 110001920084
DFR URL: http://echo.epa.gov/detailed_facility_report?fid=110001920084

BM274 **ROGERS PROPERTY** **WA UST** **U003732826**
SSE **TERRY & JOHN ST** **WA ALLSITES** **N/A**
1/4-1/2 **SEATTLE, WA 98109**
0.368 mi.
1942 ft. **Site 3 of 3 in cluster BM**

Relative:
Higher

Actual:
80 ft.

UST:

Facility ID:	11526243
Site Id:	517044
UBI:	Not reported
Phone Number:	Not reported
Decimal Latitude:	47.619709
Decimal Longitude:	-122.33846
Tank Name:	1
Tag Number:	Not reported
Tank Status:	Unknown
Tank Status Date:	03/01/2000
Tank Install Date:	00/01/1900
Tank Closure Date:	Not reported
Capacity Range:	Not reported
Tank Permit Expiration Date:	Not reported
Tank Upgrade Date:	Not reported
Tank Spill Prevention:	Not reported
Tank Overfill Prevention:	Not reported
Tank Material:	Not reported
Tank Construction:	Not reported
Tank Tightness Test:	Not reported
Tank Corrosion Protection:	Not reported
Tank Manifold:	Not reported
Tank Release Detection:	Not reported
Tank SFC Type:	Not reported
Pipe Material:	Not reported
Pipe Construction:	Not reported
Pipe Primary Release Detection:	Not reported
Pipe Second Release Detection:	Not reported
Pipe Corrosion Protection:	Not reported
Pipe Pumping System:	Not reported
Responsible Unit:	NORTHWEST
Dispencer/Pump SFC Type:	Not reported

ALLSITES:

Facility Name:	ROGERS PROPERTY SEATTLE
Facility Id:	11526243
Interaction:	26236
Interaction 1:	A
Interaction 2:	UST
Ecology Program:	TOXICS
Program Data:	UST
Facility Alt.:	Not reported
Program ID:	517044
Date Interaction:	2000-03-01 00:00:00
Date Interaction 3:	Underground Storage Tank
Latitude:	47.619703381999997
Longitude:	-122.33844510199999

BR275 **PEOPLES CAR REPAIR** **WA VCP** **S105922790**
ENE **900 FAIRVIEW N** **WA ALLSITES** **N/A**
1/4-1/2 **SEATTLE, WA 98109** **WA CSCSL NFA**
0.369 mi.
1949 ft. **Site 2 of 2 in cluster BR**

Relative:
Lower

Actual:
29 ft.

VCP:

edr_fstat:	WA
edr_fzip:	98109
edr_fcnty:	KING
edr_zip:	Not reported
Facility ID:	7891850
VCP Status:	Not reported
VCP:	Yes
Ecology Status:	Not reported
NFA Type:	Not reported
Date NFA:	6/9/2003
Rank:	Not reported
Cleanup Siteid:	1002

ALLSITES:

Facility Name:	FRED HUTCHINSON RESEARCH CTR PHASE IV
Facility Id:	7891850
Interaction:	21659
Interaction 1:	I
Interaction 2:	VOLCLNST
Ecology Program:	TOXICS
Program Data:	ISIS
Facility Alt.:	Fred Hutchinson Research Ctr Phase IV
Program ID:	NW1082
Date Interaction:	2003-03-24 00:00:00
Date Interaction 3:	Voluntary Cleanup Sites
Latitude:	47.627426792000001
Longitude:	-122.331767134

Facility Name:	PEOPLES CAR REPAIR
Facility Id:	27281843
Interaction:	35427
Interaction 1:	I
Interaction 2:	UST
Ecology Program:	TOXICS
Program Data:	UST
Facility Alt.:	Not reported
Program ID:	97408
Date Interaction:	1954-01-01 00:00:00
Date Interaction 3:	Underground Storage Tank
Latitude:	47.627514380999997
Longitude:	-122.332375101

Interaction:	35428
Interaction 1:	I
Interaction 2:	HWG
Ecology Program:	HAZWASTE
Program Data:	TURBOWASTE
Facility Alt.:	Not reported

PEOPLES CAR REPAIR (Continued) **S105922790**

Program ID: WAD988496717
Date Interaction: 1991-11-14 00:00:00
Date Interaction 3: Hazardous Waste Generator
Latitude: 47.627514380999997
Longitude: -122.332375101

Interaction: 35429
Interaction 1: I
Interaction 2: LUST
Ecology Program: TOXICS
Program Data: ISIS
Facility Alt.: Not reported
Program ID: 97408
Date Interaction: 1992-09-14 00:00:00
Date Interaction 3: LUST Facility
Latitude: 47.627514380999997
Longitude: -122.332375101

CSCSL NFA:
Facility/Site Id: 7891850
CS Id: 1002
NFA Date: 06/09/2003
Rank: Not reported
VCP: Yes
Latitude: 47.627431
Longitude: -122.331786

Facility/Site Id: 27281843
CS Id: 8537
NFA Date: 06/09/2003
Rank: Not reported
VCP: No
Latitude: 47.627520
Longitude: -122.332390

BN276 **FORDE MOTION PICTURE LABS** **WA ALLSITES** **1000891934**
SE **306 FAIRVIEW AVE N** **RCRA NonGen / NLR** **WA0000230391**
1/4-1/2 **SEATTLE, WA 98109** **FINDS**
0.372 mi. **WA MANIFEST**
1966 ft. **Site 4 of 4 in cluster BN** **ECHO**

Relative:
Higher

Actual:
105 ft.

ALLSITES:
Facility Name: FORDE MOTION PICTURE LABS
Facility Id: 1694621

Interaction: 9097
Interaction 1: A
Interaction 2: TIER2
Ecology Program: HAZWASTE
Program Data: EPCRA
Facility Alt.: Not reported
Program ID: WA0000230391
Date Interaction: 1990-01-01 00:00:00
Date Interaction 3: Emergency/Haz Chem Rpt TI
Latitude: 47.621244382

FORDE MOTION PICTURE LABS (Continued) **1000891934**

Longitude: -122.33431510299999

Interaction: 9098
Interaction 1: I
Interaction 2: HWG
Ecology Program: HAZWASTE
Program Data: TURBOWASTE
Facility Alt.: Not reported
Program ID: WA0000230391
Date Interaction: 1994-04-19 00:00:00
Date Interaction 3: Hazardous Waste Generator
Latitude: 47.621244382
Longitude: -122.33431510299999

Interaction: 9099
Interaction 1: I
Interaction 2: HWP
Ecology Program: HAZWASTE
Program Data: HWPPRT
Facility Alt.: Not reported
Program ID: WA0000230391
Date Interaction: 1999-01-01 00:00:00
Date Interaction 3: Hazardous Waste Planner
Latitude: 47.621244382
Longitude: -122.33431510299999

RCRA NonGen / NLR:
Date form received by agency: 01/17/2006
Facility name: FORDE MOTION PICTURE LABS
Facility address: 306 FAIRVIEW AVE N
SEATTLE, WA 98109
EPA ID: WA0000230391
Contact: RICHARD E VEDVICK
Contact address: 306 FAIRVIEW AVE N
SEATTLE, WA 98109-5313
Contact country: US
Contact telephone: (206)682-2510
Contact email: RVEDVICK@FORDELABS.COM
EPA Region: 10
Classification: Non-Generator
Description: Handler: Non-Generators do not presently generate hazardous waste

Owner/Operator Summary:
Owner/operator name: RICHARD VEDVICK
Owner/operator address: 306 FAIRVIEW AVE N
SEATTLE, WA 98109
Owner/operator country: US
Owner/operator telephone: Not reported
Legal status: Private
Owner/Operator Type: Operator
Owner/Op start date: 08/15/1996
Owner/Op end date: Not reported

FORDE MOTION PICTURE LABS (Continued) **1000891934**

Owner/operator name: VEDVICK, RICHARD E
Owner/operator address: 306 FAIRVIEW AVE N
SEATTLE, WA 98109
Owner/operator country: US
Owner/operator telephone: (206)682-2510
Legal status: Private
Owner/Operator Type: Owner
Owner/Op start date: Not reported
Owner/Op end date: Not reported

Owner/operator name: FORDE MOTION PICTURE LABS
Owner/operator address: 306 FAIRVIEW AVE N
SEATTLE, WA 98109
Owner/operator country: US
Owner/operator telephone: Not reported
Legal status: Private
Owner/Operator Type: Owner
Owner/Op start date: 08/15/1996
Owner/Op end date: Not reported

Owner/operator name: FORDE MOTION PICTURE LABS
Owner/operator address: 306 FAIRVIEW AVE N
SEATTLE, WA 98109
Owner/operator country: US
Owner/operator telephone: (206)682-2510
Legal status: Private
Owner/Operator Type: Operator
Owner/Op start date: Not reported
Owner/Op end date: Not reported

Handler Activities Summary:
U.S. importer of hazardous waste: No
Mixed waste (haz. and radioactive): No
Recycler of hazardous waste: No
Transporter of hazardous waste: No
Treater, storer or disposer of HW: No
Underground injection activity: No
On-site burner exemption: No
Furnace exemption: No
Used oil fuel burner: No
Used oil processor: No
User oil refiner: No
Used oil fuel marketer to burner: No
Used oil Specification marketer: No
Used oil transfer facility: No
Used oil transporter: No

Historical Generators:
Date form received by agency: 01/17/2006
Site name: FORDE MOTION PICTURE LABS
Classification: Not a generator, verified

Date form received by agency: 12/31/2005
Site name: FORDE MOTION PICTURE LABS
Classification: Not a generator, verified

FORDE MOTION PICTURE LABS (Continued) **1000891934**

Date form received by agency: 12/31/2003
Site name: FORDE MOTION PICTURE LABS
Classification: Small Quantity Generator

Violation Status: No violations found

FINDS:

Registry ID: 110005304429

Environmental Interest/Information System
Washington Facility / Site Identification System (WA-FSIS) provides a means to query and display data maintained by the Washington Department of Ecology. This system contains key information for each facility/site that is currently, or has been, of interest to the Air Quality, Dam Safety, Hazardous Waste, Toxics Cleanup, and Water Quality Programs.

RCRAInfo is a national information system that supports the Resource Conservation and Recovery Act (RCRA) program through the tracking of events and activities related to facilities that generate, transport, and treat, store, or dispose of hazardous waste. RCRAInfo allows RCRA program staff to track the notification, permit, compliance, and corrective action activities required under RCRA.

HAZARDOUS WASTE BIENNIAL REPORTER

WA MANIFEST:

Facility Site ID Number:	1694621
EPA ID:	WA0000230391
NAICS:	512199
SWC Desc:	Not reported
FWC Desc:	Not reported
Form Comm:	Not reported
Data Year:	Not reported
Permit by Rule:	No
Treatment by Generator:	No
Mixed radioactive waste:	No
Importer of hazardous waste:	No
Immediate recycler:	No
Treatment/Storage/Disposal/Recycling Facility:	No
Generator of dangerous fuel waste:	No
Generator marketing to burner:	No
Other marketers (i.e., blender, distributor, etc.):	No
Utility boiler burner:	No
Industry boiler burner:	No
Industrial Furnace:	No
Smelter defferal:	No
Universal waste - batteries - generate:	No
Universal waste - thermostats - generate:	No
Universal waste - mercury - generate:	No
Universal waste - lamps - generate:	No
Universal waste - batteries - accumulate:	No
Universal waste - thermostats - accumulate:	No
Universal waste - mercury - accumulate:	No
Universal waste - lamps - accumulate:	No

FORDE MOTION PICTURE LABS (Continued) **1000891934**

Destination Facility for Universal Waste:	No
Off-specification used oil burner - utility boiler:	No
Off-specification used oil burner - industrial boiler:	No
Off-specification used oil burner - industrial furnace:	No
Tax Reg #:	578088263
Business Type:	Motion Picture Processing
Mail Name:	Forde Motion Picture Labs
Mail addr line1:	306 FAIRVIEW AVE N
Mail city,st,zip:	SEATTLE, WA 98109-5313
Mail country:	UNITED STATES
Legal org name:	Forde Motion Picture Labs
Legal org type:	Private
Legal addr line1:	306 FAIRVIEW AVE N
Legal city,st,zip:	SEATTLE, WA 98109-5313
Legal country:	UNITED STATES
Legal phone nbr:	(206)682-2510
Legal effective date:	08/15/1996
Land org name:	Not reported
Land org type:	Private
Land person name:	Richard E Vedvick
Land addr line1:	306 FAIRVIEW AVE N
Land city,st,zip:	SEATTLE, WA 98109-5313
Land country:	UNITED STATES
Land phone nbr:	(206)682-2510
Operator org name:	Not reported
Operator org type:	Private
Operator addr line1:	306 FAIRVIEW AVE N
Operator city,st,zip:	SEATTLE, WA 98109-5313
Operator country:	UNITED STATES
Operator phone nbr:	(206)682-2510
Operator effective date:	08/15/1996
Site contact name:	Richard E Vedvick
Site contact addr line1:	306 FAIRVIEW AVE N
Site Contact City/State/ Zip:	SEATTLE, WA 98109-5313
Site Contact Country:	UNITED STATES
Site Contact Phone #:	(206)682-2510
Site Contact EMail:	rvedvick@fordelabs.com
Form Contact NAME:	Richard E Vedvick
Form Contact ADDR LINE1:	306 FAIRVIEW AVE N
Form Contact City,ST,Zip:	SEATTLE, WA 98109-5313
Form Contact Country:	UNITED STATES
Form Contact Phone #:	(206)682-2510
Form Contact EMail:	rvedvick@fordelabs.com
Gen Status CD:	XQG
Monthly Generation:	No
Batch Generation:	No
One Time Generation:	No
Transport Own Waste:	No
Tranports Other Waste:	No
Recycler Onsite:	No
Transfer Facility:	No
Other Exemption:	Not reported
UW Battery Gen:	No
Used Oil Transporter:	No
Used Oil Transfer Facility:	No
Used Oil Processor:	No
Used Oil Refiner:	No

FORDE MOTION PICTURE LABS (Continued) **1000891934**

Used Oil Fuel Marketer Directs Shipments: No
Used Oil Fuel Marketer Meets Specs: No

ECHO:
Envid: 1000891934
Registry ID: 110005304429
DFR URL: http://echo.epa.gov/detailed_facility_report?fid=110005304429

---

277 **975 JOHN ST OFFICE BLDG** **WA ALLSITES** **1000885346**
SSE **975 JOHN ST** **RCRA NonGen / NLR** **WAD988512976**
1/4-1/2 **SEATTLE, WA 98109** **FINDS**
0.375 mi. **ECHO**
1979 ft.

Relative:
Higher

Actual:
73 ft.

ALLSITES:
Facility Name: 975 JOHN ST OFFICE BLDG
Facility Id: 9521294

Interaction: 24755
Interaction 1: I
Interaction 2: HWG
Ecology Program: HAZWASTE
Program Data: TURBOWASTE
Facility Alt.: Not reported
Program ID: WAD988512976
Date Interaction: 1992-10-19 00:00:00
Date Interaction 3: Hazardous Waste Generator
Latitude: 47.619894381999998
Longitude: -122.33784510300001

RCRA NonGen / NLR:
Date form received by agency: 01/01/1994
Facility name: 975 JOHN ST OFFICE BLDG
Facility address: 975 JOHN ST
SEATTLE, WA 98109
EPA ID: WAD988512976
Mailing address: 76 S WASHINGTON ST STE M102
SEATTLE, WA 98104-2569
Contact: 975 JOHN ST OFF 975 JOHN ST OFF
Contact address: 76 S WASHINGTON ST STE M102
SEATTLE, WA 98104-2569
Contact country: US
Contact telephone: (000)000-0000
Contact email: Not reported
EPA Region: 10
Classification: Non-Generator
Description: Handler: Non-Generators do not presently generate hazardous waste

Owner/Operator Summary:
Owner/operator name: 975 JOHN ST OFF 9
Owner/operator address: 975 JOHN ST
SEATTLE, WA 98109
Owner/operator country: US
Owner/operator telephone: (000)000-0000

975 JOHN ST OFFICE BLDG (Continued) **1000885346**

Legal status: Private
Owner/Operator Type: Owner
Owner/Op start date: 05/03/1996
Owner/Op end date: Not reported

Handler Activities Summary:
U.S. importer of hazardous waste: No
Mixed waste (haz. and radioactive): No
Recycler of hazardous waste: No
Transporter of hazardous waste: No
Treater, storer or disposer of HW: No
Underground injection activity: No
On-site burner exemption: No
Furnace exemption: No
Used oil fuel burner: No
Used oil processor: No
User oil refiner: No
Used oil fuel marketer to burner: No
Used oil Specification marketer: No
Used oil transfer facility: No
Used oil transporter: No

Historical Generators:
Date form received by agency: 08/24/1993
Site name: 975 JOHN ST OFFICE BLDG
Classification: Not a generator, verified

Violation Status: No violations found

FINDS:

Registry ID: 110005380060

Environmental Interest/Information System
RCRAInfo is a national information system that supports the Resource Conservation and Recovery Act (RCRA) program through the tracking of events and activities related to facilities that generate, transport, and treat, store, or dispose of hazardous waste. RCRAInfo allows RCRA program staff to track the notification, permit, compliance, and corrective action activities required under RCRA.

ECHO:
Envid: 1000885346
Registry ID: 110005380060
DFR URL: http://echo.epa.gov/detailed_facility_report?fid=110005380060

BL278
ESE
1/4-1/2
0.377 mi.
1991 ft.

Relative:
Higher

Actual:
101 ft.

PAYETTE INDUSTRIES
535 PONTIOUS N
SEATTLE, WA 98109

Site 7 of 7 in cluster BL

WA VCP **1000224038**
WA ALLSITES **WAD027461755**
WA CSCSL NFA
RCRA NonGen / NLR
FINDS
WA MANIFEST
ECHO

VCP:

edr_fstat:	WA
edr_fzip:	98109
edr_fcnty:	KING
edr_zip:	Not reported
Facility ID:	16549191
VCP Status:	Not reported
VCP:	Yes
Ecology Status:	Not reported
NFA Type:	Not reported
Date NFA:	7/18/2006
Rank:	Not reported
Cleanup Siteid:	4145

ALLSITES:

Facility Name:	PAYETTE INDUSTRIES
Facility Id:	16549191

Interaction:	29481
Interaction 1:	I
Interaction 2:	HWG
Ecology Program:	HAZWASTE
Program Data:	TURBOWASTE
Facility Alt.:	Not reported
Program ID:	WAD027461755
Date Interaction:	1985-10-23 00:00:00
Date Interaction 3:	Hazardous Waste Generator
Latitude:	47.623872788
Longitude:	-122.331969493

Interaction:	29482
Interaction 1:	I
Interaction 2:	HWOTHER
Ecology Program:	HAZWASTE
Program Data:	TURBOWASTE
Facility Alt.:	Not reported
Program ID:	WAD027461755
Date Interaction:	2003-12-31 00:00:00
Date Interaction 3:	Haz Waste Management Acti
Latitude:	47.623872788
Longitude:	-122.331969493

Interaction:	29483
Interaction 1:	I
Interaction 2:	HWG
Ecology Program:	HAZWASTE
Program Data:	TURBOWASTE
Facility Alt.:	Not reported
Program ID:	WAD027461755

PAYETTE INDUSTRIES (Continued) **1000224038**

Date Interaction:	2004-12-31 00:00:00
Date Interaction 3:	Hazardous Waste Generator
Latitude:	47.623872788
Longitude:	-122.331969493

Interaction:	29484
Interaction 1:	I
Interaction 2:	VOLCLNST
Ecology Program:	TOXICS
Program Data:	ISIS
Facility Alt.:	Payette Industries
Program ID:	NW1627
Date Interaction:	2006-05-17 00:00:00
Date Interaction 3:	Voluntary Cleanup Sites
Latitude:	47.623872788
Longitude:	-122.331969493

CSCSL NFA:

Facility/Site Id:	16549191
CS Id:	4145
NFA Date:	07/18/2006
Rank:	Not reported
VCP:	Yes
Latitude:	47.623880
Longitude:	-122.331970

RCRA NonGen / NLR:

Date form received by agency:	02/10/2006
Facility name:	PAYETTE INDUSTRIES
Facility address:	535 PONTIOUS N SEATTLE, WA 98109
EPA ID:	WAD027461755
Mailing address:	2720 NE 115TH STREET SEATTLE, WA 98125
Contact:	DON PAYETTE
Contact address:	2720 NE 115TH STREET SEATTLE, WA 98125
Contact country:	US
Contact telephone:	(206)623-1222
Contact email:	PAYETTEINDUSTRIES@YAHOO.COM
EPA Region:	10
Land type:	Private
Classification:	Non-Generator
Description:	Handler: Non-Generators do not presently generate hazardous waste

Owner/Operator Summary:

Owner/operator name:	PAYETTE INDUSTRIES
Owner/operator address:	2720 NE 115TH STREET SEATTLE, WA 98125
Owner/operator country:	US
Owner/operator telephone:	(206)623-1222
Legal status:	Private
Owner/Operator Type:	Operator
Owner/Op start date:	Not reported

PAYETTE INDUSTRIES (Continued) **1000224038**

Owner/Op end date: Not reported

Owner/operator name: PAYETTE, DON
Owner/operator address: 2720 NE 115TH STREET
SEATTLE, WA 98125
Owner/operator country: US
Owner/operator telephone: (206)623-1222
Legal status: Private
Owner/Operator Type: Owner
Owner/Op start date: Not reported
Owner/Op end date: Not reported

Handler Activities Summary:
U.S. importer of hazardous waste: No
Mixed waste (haz. and radioactive): No
Recycler of hazardous waste: No
Transporter of hazardous waste: No
Treater, storer or disposer of HW: No
Underground injection activity: No
On-site burner exemption: No
Furnace exemption: No
Used oil fuel burner: No
Used oil processor: No
User oil refiner: No
Used oil fuel marketer to burner: No
Used oil Specification marketer: No
Used oil transfer facility: No
Used oil transporter: No

Historical Generators:
Date form received by agency: 02/10/2006
Site name: PAYETTE INDUSTRIES
Classification: Not a generator, verified

Date form received by agency: 12/31/2005
Site name: PAYETTE INDUSTRIES
Classification: Not a generator, verified

Date form received by agency: 12/31/2003
Site name: PAYETTE INDUSTRIES
Classification: Not a generator, verified

Date form received by agency: 05/15/2002
Site name: PAYETTE INDUSTRIES
Classification: Large Quantity Generator

Date form received by agency: 06/16/2000
Site name: PAYETTE INDUSTRIES
Classification: Large Quantity Generator

Facility Has Received Notices of Violations:
Regulation violated: SR - -200(1)(c)(d)
Area of violation: Generators - General
Date violation determined: 08/15/2002
Date achieved compliance: 06/29/2005
Violation lead agency: State

PAYETTE INDUSTRIES (Continued) **1000224038**

Enforcement action: WRITTEN INFORMAL
Enforcement action date: 09/04/2002
Enf. disposition status: Not reported
Enf. disp. status date: Not reported
Enforcement lead agency: State
Proposed penalty amount: Not reported
Final penalty amount: Not reported
Paid penalty amount: Not reported

Regulation violated: SR - -200(1)(e) /-320(1)(2a,b,d)(3)
Area of violation: Generators - Records/Reporting
Date violation determined: 08/15/2002
Date achieved compliance: 06/29/2005
Violation lead agency: State
Enforcement action: WRITTEN INFORMAL
Enforcement action date: 09/04/2002
Enf. disposition status: Not reported
Enf. disp. status date: Not reported
Enforcement lead agency: State
Proposed penalty amount: Not reported
Final penalty amount: Not reported
Paid penalty amount: Not reported

Regulation violated: SR - -200(1)(b) / -630(5)(a)
Area of violation: Generators - General
Date violation determined: 08/15/2002
Date achieved compliance: 06/29/2005
Violation lead agency: State
Enforcement action: WRITTEN INFORMAL
Enforcement action date: 09/04/2002
Enf. disposition status: Not reported
Enf. disp. status date: Not reported
Enforcement lead agency: State
Proposed penalty amount: Not reported
Final penalty amount: Not reported
Paid penalty amount: Not reported

Regulation violated: SR - -200(1)(b) / -630(7)
Area of violation: Generators - General
Date violation determined: 08/15/2002
Date achieved compliance: 06/29/2005
Violation lead agency: State
Enforcement action: WRITTEN INFORMAL
Enforcement action date: 09/04/2002
Enf. disposition status: Not reported
Enf. disp. status date: Not reported
Enforcement lead agency: State
Proposed penalty amount: Not reported
Final penalty amount: Not reported
Paid penalty amount: Not reported

Evaluation Action Summary:
Evaluation date: 08/15/2002
Evaluation: COMPLIANCE EVALUATION INSPECTION ON-SITE
Area of violation: Generators - General
Date achieved compliance: 06/29/2005
Evaluation lead agency: State

PAYETTE INDUSTRIES (Continued) **1000224038**

Evaluation date: 08/15/2002
Evaluation: COMPLIANCE EVALUATION INSPECTION ON-SITE
Area of violation: Generators - Records/Reporting
Date achieved compliance: 06/29/2005
Evaluation lead agency: State

FINDS:

Registry ID: 110005317898

Environmental Interest/Information System

Washington Facility / Site Identification System (WA-FSIS) provides a means to query and display data maintained by the Washington Department of Ecology. This system contains key information for each facility/site that is currently, or has been, of interest to the Air Quality, Dam Safety, Hazardous Waste, Toxics Cleanup, and Water Quality Programs.

RCRAInfo is a national information system that supports the Resource Conservation and Recovery Act (RCRA) program through the tracking of events and activities related to facilities that generate, transport, and treat, store, or dispose of hazardous waste. RCRAInfo allows RCRA program staff to track the notification, permit, compliance, and corrective action activities required under RCRA.

HAZARDOUS WASTE BIENNIAL REPORTER

WA MANIFEST:

Facility Site ID Number: 16549191
EPA ID: WAD027461755
NAICS: 23622
SWC Desc: Not reported
FWC Desc: D001
Form Comm: 5-5-06 Amended report per Don to withdraw ID #. TW
Data Year: Not reported
Permit by Rule: No
Treatment by Generator: No
Mixed radioactive waste: No
Importer of hazardous waste: No
Immediate recycler: No
Treatment/Storage/Disposal/Recycling Facility: No
Generator of dangerous fuel waste: No
Generator marketing to burner: No
Other marketers (i.e., blender, distributor, etc.): No
Utility boiler burner: No
Industry boiler burner: No
Industrial Furnace: No
Smelter defferal: No
Universal waste - batteries - generate: No
Universal waste - thermostats - generate: No
Universal waste - mercury - generate: No
Universal waste - lamps - generate: No
Universal waste - batteries - accumulate: No
Universal waste - thermostats - accumulate: No
Universal waste - mercury - accumulate: No
Universal waste - lamps - accumulate: No

PAYETTE INDUSTRIES (Continued) **1000224038**

Destination Facility for Universal Waste:	No
Off-specification used oil burner - utility boiler:	No
Off-specification used oil burner - industrial boiler:	No
Off-specification used oil burner - industrial furnace:	No
Tax Reg #:	578071950
Business Type:	Not reported
Mail Name:	Payette Industries
Mail addr line1:	2720 NE 115th Street
Mail city,st,zip:	SEATTLE, WA 98125
Mail country:	UNITED STATES
Legal org name:	Payette Industries
Legal org type:	Private
Legal addr line1:	2720 NE 115th Street
Legal city,st,zip:	SEATTLE, WA 98125
Legal country:	UNITED STATES
Legal phone nbr:	(206)623-1222
Legal effective date:	05/02/1996
Land org name:	Not reported
Land org type:	Private
Land person name:	Don Payette
Land addr line1:	2720 NE 115th Street
Land city,st,zip:	SEATTLE, WA 98125
Land country:	UNITED STATES
Land phone nbr:	(206)623-1222
Operator org name:	Not reported
Operator org type:	Private
Operator addr line1:	2720 NE 115th Street
Operator city,st,zip:	SEATTLE, WA 98125
Operator country:	UNITED STATES
Operator phone nbr:	(206)623-1222
Operator effective date:	Not reported
Site contact name:	Don Payette
Site contact addr line1:	2720 NE 115th Street
Site Contact City/State/ Zip:	SEATTLE, WA 98125
Site Contact Country:	UNITED STATES
Site Contact Phone #:	(206)623-1222
Site Contact EMail:	Not reported
Form Contact NAME:	Don Payette
Form Contact ADDR LINE1:	2720 NE 115th Street
Form Contact City,ST,Zip:	SEATTLE, WA 98125
Form Contact Country:	UNITED STATES
Form Contact Phone #:	(206)623-1222
Form Contact EMail:	payetteindustries@yahoo.com
Gen Status CD:	SQG
Monthly Generation:	Yes
Batch Generation:	No
One Time Generation:	No
Transport Own Waste:	No
Tranports Other Waste:	No
Recycler Onsite:	No
Transfer Facility:	No
Other Exemption:	Not reported
UW Battery Gen:	No
Used Oil Transporter:	No
Used Oil Transfer Facility:	No
Used Oil Processor:	No
Used Oil Refiner:	No

PAYETTE INDUSTRIES (Continued) **1000224038**

Used Oil Fuel Marketer Directs Shipments: No
Used Oil Fuel Marketer Meets Specs: No

ECHO:
Envid: 1000224038
Registry ID: 110005317898
DFR URL: http://echo.epa.gov/detailed_facility_report?fid=110005317898

279
SE
1/4-1/2
0.378 mi.
1997 ft.

FAIRVIEW PROPERTIES LLC **WA ALLSITES** **S118344813**
300 FAIRVIEW AVE N **N/A**
SEATTLE, WA 98109

Relative:
Higher

Actual:
107 ft.

ALLSITES:
Facility Name: FAIRVIEW PROPERTIES LLC
Facility Id: 18147

Interaction: 115444
Interaction 1: A
Interaction 2: RSVP
Ecology Program: HAZWASTE
Program Data: RSVP
Facility Alt.: Fairview Properties LLC
Program ID: Not reported
Date Interaction: 2011-08-17 00:00:00
Date Interaction 3: Revised Site Visit Progra
Latitude: 47.620944256999998
Longitude: -122.333896658

BS280
ESE
1/4-1/2
0.378 mi.
1998 ft.

SCANNER GRAPHICS INC SEATTLE **WA ALLSITES** **1000920679**
325 MINOR AVE N **RCRA NonGen / NLR** **WA0000638221**
SEATTLE, WA 98109 **FINDS**
NY MANIFEST
Site 2 of 3 in cluster BS **ECHO**

Relative:
Higher

Actual:
102 ft.

ALLSITES:
Facility Name: SCANNER GRAPHICS INC SEATTLE
Facility Id: 11379286

Interaction: 26140
Interaction 1: I
Interaction 2: HWG
Ecology Program: HAZWASTE
Program Data: TURBOWASTE
Facility Alt.: Not reported
Program ID: WA0000638221
Date Interaction: 1994-08-29 00:00:00
Date Interaction 3: Hazardous Waste Generator
Latitude: 47.621424382000001
Longitude: -122.332935103

SCANNER GRAPHICS INC SEATTLE (Continued) **1000920679**

RCRA NonGen / NLR:
Date form received by agency: 01/12/1999
Facility name: SCANNER GRAPHICS INC SEATTLE
Facility address: 325 MINOR AVE N
SEATTLE, WA 98109-5437
EPA ID: WA0000638221
Contact: SCANNER GRAPHIC SCANNER GRAPHIC
Contact address: 325 MINOR AVE N
SEATTLE, WA 98109-5437
Contact country: US
Contact telephone: (000)000-0000
Contact email: Not reported
EPA Region: 10
Classification: Non-Generator
Description: Handler: Non-Generators do not presently generate hazardous waste

Owner/Operator Summary:
Owner/operator name: DAVID T
Owner/operator address: 325 MINOR AVE N
SEATTLE, WA 98109
Owner/operator country: US
Owner/operator telephone: (206)624-4469
Legal status: Private
Owner/Operator Type: Operator
Owner/Op start date: 09/27/1996
Owner/Op end date: Not reported

Owner/operator name: DAVID T
Owner/operator address: 325 MINOR AVE N
SEATTLE, WA 98109
Owner/operator country: US
Owner/operator telephone: (206)624-4469
Legal status: Private
Owner/Operator Type: Owner
Owner/Op start date: 09/27/1996
Owner/Op end date: Not reported

Handler Activities Summary:
U.S. importer of hazardous waste: No
Mixed waste (haz. and radioactive): No
Recycler of hazardous waste: No
Transporter of hazardous waste: No
Treater, storer or disposer of HW: No
Underground injection activity: No
On-site burner exemption: No
Furnace exemption: No
Used oil fuel burner: No
Used oil processor: No
User oil refiner: No
Used oil fuel marketer to burner: No
Used oil Specification marketer: No
Used oil transfer facility: No
Used oil transporter: No

. Waste code: D002
. Waste name: CORROSIVE WASTE

SCANNER GRAPHICS INC SEATTLE (Continued) **1000920679**

. Waste code: D011
. Waste name: SILVER

Historical Generators:
Date form received by agency: 01/12/1999
Site name: SCANNER GRAPHICS INC SEATTLE
Classification: Not a generator, verified

Violation Status: No violations found

FINDS:

Registry ID: 110005306695

Environmental Interest/Information System
Washington Facility / Site Identification System (WA-FSIS) provides a means to query and display data maintained by the Washington Department of Ecology. This system contains key information for each facility/site that is currently, or has been, of interest to the Air Quality, Dam Safety, Hazardous Waste, Toxics Cleanup, and Water Quality Programs.

RCRAInfo is a national information system that supports the Resource Conservation and Recovery Act (RCRA) program through the tracking of events and activities related to facilities that generate, transport, and treat, store, or dispose of hazardous waste. RCRAInfo allows RCRA program staff to track the notification, permit, compliance, and corrective action activities required under RCRA.

NY MANIFEST:
Country: USA
EPA ID: WA0000638221
Facility Status: Not reported
Location Address 1: 325 MINOR AVENUE NORTH
Code: BP
Location Address 2: Not reported
Total Tanks: Not reported
Location City: SEATTLE
Location State: WA
Location Zip: 98109
Location Zip 4: Not reported

NY MANIFEST:
EPAID: WA0000638221
Mailing Name: SCANNER GRAPHICS-SEATTLE
Mailing Contact: KIM CHRISTIANSEN
Mailing Address 1: 325 MINOR AVENUE NORTH
Mailing Address 2: Not reported
Mailing City: SEATTLE
Mailing State: WA
Mailing Zip: 98109
Mailing Zip 4: Not reported
Mailing Country: USA
Mailing Phone: 8005335669

SCANNER GRAPHICS INC SEATTLE (Continued) **1000920679**

NY MANIFEST:

Document ID:	NYB7115832
Manifest Status:	K
seq:	Not reported
Year:	1997
Trans1 State ID:	11278PNY
Trans2 State ID:	Not reported
Generator Ship Date:	03/06/1997
Trans1 Recv Date:	03/06/1997
Trans2 Recv Date:	/ /
TSD Site Recv Date:	04/02/1997
Part A Recv Date:	/ /
Part B Recv Date:	04/14/1997
Generator EPA ID:	WA0000638221
Trans1 EPA ID:	NYD980769947
Trans2 EPA ID:	Not reported
TSDF ID 1:	NYD045604964
TSDF ID 2:	Not reported
Manifest Tracking Number:	Not reported
Import Indicator:	Not reported
Export Indicator:	Not reported
Discr Quantity Indicator:	Not reported
Discr Type Indicator:	Not reported
Discr Residue Indicator:	Not reported
Discr Partial Reject Indicator:	Not reported
Discr Full Reject Indicator:	Not reported
Manifest Ref Number:	Not reported
Alt Facility RCRA ID:	Not reported
Alt Facility Sign Date:	Not reported
MGMT Method Type Code:	Not reported
Waste Code:	D002 - NON-LISTED CORROSIVE WASTES
Waste Code:	Not reported
Waste Code:	Not reported
Waste Code:	Not reported
Waste Code:	Not reported
Waste Code:	Not reported
Quantity:	00210
Units:	G - Gallons (liquids only)* (8.3 pounds)
Number of Containers:	014
Container Type:	DF - Fiberboard or plastic drums (glass)
Handling Method:	R Material recovery of more than 75 percent of the total material.
Specific Gravity:	120

Document ID:	NYB7115697
Manifest Status:	K
seq:	Not reported
Year:	1997
Trans1 State ID:	11283PNY
Trans2 State ID:	Not reported
Generator Ship Date:	01/13/1997
Trans1 Recv Date:	01/13/1997
Trans2 Recv Date:	/ /
TSD Site Recv Date:	02/11/1997
Part A Recv Date:	/ /
Part B Recv Date:	02/24/1997
Generator EPA ID:	WA0000638221
Trans1 EPA ID:	NYD980769947

SCANNER GRAPHICS INC SEATTLE (Continued) **1000920679**

Trans2 EPA ID:	Not reported
TSDF ID 1:	NYD045604964
TSDF ID 2:	Not reported
Manifest Tracking Number:	Not reported
Import Indicator:	Not reported
Export Indicator:	Not reported
Discr Quantity Indicator:	Not reported
Discr Type Indicator:	Not reported
Discr Residue Indicator:	Not reported
Discr Partial Reject Indicator:	Not reported
Discr Full Reject Indicator:	Not reported
Manifest Ref Number:	Not reported
Alt Facility RCRA ID:	Not reported
Alt Facility Sign Date:	Not reported
MGMT Method Type Code:	Not reported
Waste Code:	D002 - NON-LISTED CORROSIVE WASTES
Waste Code:	Not reported
Waste Code:	Not reported
Waste Code:	Not reported
Waste Code:	Not reported
Waste Code:	Not reported
Quantity:	00150
Units:	G - Gallons (liquids only)* (8.3 pounds)
Number of Containers:	010
Container Type:	DF - Fiberboard or plastic drums (glass)
Handling Method:	R Material recovery of more than 75 percent of the total material.
Specific Gravity:	120

Document ID:	NYB7116759
Manifest Status:	K
seq:	Not reported
Year:	1997
Trans1 State ID:	11282PNY
Trans2 State ID:	Not reported
Generator Ship Date:	09/18/1997
Trans1 Recv Date:	09/18/1997
Trans2 Recv Date:	/ /
TSD Site Recv Date:	10/07/1997
Part A Recv Date:	/ /
Part B Recv Date:	10/29/1997
Generator EPA ID:	WA0000638221
Trans1 EPA ID:	NYD980769947
Trans2 EPA ID:	Not reported
TSDF ID 1:	NYD045604964
TSDF ID 2:	Not reported
Manifest Tracking Number:	Not reported
Import Indicator:	Not reported
Export Indicator:	Not reported
Discr Quantity Indicator:	Not reported
Discr Type Indicator:	Not reported
Discr Residue Indicator:	Not reported
Discr Partial Reject Indicator:	Not reported
Discr Full Reject Indicator:	Not reported
Manifest Ref Number:	Not reported
Alt Facility RCRA ID:	Not reported
Alt Facility Sign Date:	Not reported
MGMT Method Type Code:	Not reported

SCANNER GRAPHICS INC SEATTLE (Continued) **1000920679**

Waste Code:	D002 - NON-LISTED CORROSIVE WASTES
Waste Code:	Not reported
Waste Code:	Not reported
Waste Code:	Not reported
Waste Code:	Not reported
Waste Code:	Not reported
Quantity:	00225
Units:	G - Gallons (liquids only)* (8.3 pounds)
Number of Containers:	015
Container Type:	DF - Fiberboard or plastic drums (glass)
Handling Method:	R Material recovery of more than 75 percent of the total material.
Specific Gravity:	120

Document ID:	NYB7117191
Manifest Status:	K
seq:	Not reported
Year:	1997
Trans1 State ID:	11282PNY
Trans2 State ID:	Not reported
Generator Ship Date:	12/18/1997
Trans1 Recv Date:	12/18/1997
Trans2 Recv Date:	/ /
TSD Site Recv Date:	01/13/1998
Part A Recv Date:	/ /
Part B Recv Date:	02/09/1998
Generator EPA ID:	WA0000638221
Trans1 EPA ID:	NYD980769947
Trans2 EPA ID:	Not reported
TSDF ID 1:	NYD045604964
TSDF ID 2:	Not reported
Manifest Tracking Number:	Not reported
Import Indicator:	Not reported
Export Indicator:	Not reported
Discr Quantity Indicator:	Not reported
Discr Type Indicator:	Not reported
Discr Residue Indicator:	Not reported
Discr Partial Reject Indicator:	Not reported
Discr Full Reject Indicator:	Not reported
Manifest Ref Number:	Not reported
Alt Facility RCRA ID:	Not reported
Alt Facility Sign Date:	Not reported
MGMT Method Type Code:	Not reported
Waste Code:	D002 - NON-LISTED CORROSIVE WASTES
Waste Code:	Not reported
Waste Code:	Not reported
Waste Code:	Not reported
Waste Code:	Not reported
Waste Code:	Not reported
Quantity:	00240
Units:	G - Gallons (liquids only)* (8.3 pounds)
Number of Containers:	016
Container Type:	DF - Fiberboard or plastic drums (glass)
Handling Method:	R Material recovery of more than 75 percent of the total material.
Specific Gravity:	120

Document ID:	NYB7116003
Manifest Status:	C

SCANNER GRAPHICS INC SEATTLE (Continued) **1000920679**

seq:	Not reported
Year:	1997
Trans1 State ID:	Not reported
Trans2 State ID:	Not reported
Generator Ship Date:	04/17/1997
Trans1 Recv Date:	04/17/1997
Trans2 Recv Date:	/ /
TSD Site Recv Date:	04/30/1997
Part A Recv Date:	/ /
Part B Recv Date:	05/09/1997
Generator EPA ID:	WA0000638221
Trans1 EPA ID:	NYD980769947
Trans2 EPA ID:	Not reported
TSDF ID 1:	NYD045604964
TSDF ID 2:	Not reported
Manifest Tracking Number:	Not reported
Import Indicator:	Not reported
Export Indicator:	Not reported
Discr Quantity Indicator:	Not reported
Discr Type Indicator:	Not reported
Discr Residue Indicator:	Not reported
Discr Partial Reject Indicator:	Not reported
Discr Full Reject Indicator:	Not reported
Manifest Ref Number:	Not reported
Alt Facility RCRA ID:	Not reported
Alt Facility Sign Date:	Not reported
MGMT Method Type Code:	Not reported
Waste Code:	D002 - NON-LISTED CORROSIVE WASTES
Waste Code:	Not reported
Waste Code:	Not reported
Waste Code:	Not reported
Waste Code:	Not reported
Waste Code:	Not reported
Quantity:	00180
Units:	G - Gallons (liquids only)* (8.3 pounds)
Number of Containers:	012
Container Type:	DF - Fiberboard or plastic drums (glass)
Handling Method:	R Material recovery of more than 75 percent of the total material.
Specific Gravity:	120
Document ID:	NYB7115517
Manifest Status:	K
seq:	Not reported
Year:	1996
Trans1 State ID:	11282PNY
Trans2 State ID:	Not reported
Generator Ship Date:	11/22/1996
Trans1 Recv Date:	11/22/1996
Trans2 Recv Date:	/ /
TSD Site Recv Date:	12/12/1996
Part A Recv Date:	/ /
Part B Recv Date:	12/31/1996
Generator EPA ID:	WA0000638221
Trans1 EPA ID:	NYD980769947
Trans2 EPA ID:	Not reported
TSDF ID 1:	NYD045604964
TSDF ID 2:	Not reported

SCANNER GRAPHICS INC SEATTLE (Continued) **1000920679**

Manifest Tracking Number:	Not reported
Import Indicator:	Not reported
Export Indicator:	Not reported
Discr Quantity Indicator:	Not reported
Discr Type Indicator:	Not reported
Discr Residue Indicator:	Not reported
Discr Partial Reject Indicator:	Not reported
Discr Full Reject Indicator:	Not reported
Manifest Ref Number:	Not reported
Alt Facility RCRA ID:	Not reported
Alt Facility Sign Date:	Not reported
MGMT Method Type Code:	Not reported
Waste Code:	D002 - NON-LISTED CORROSIVE WASTES
Waste Code:	Not reported
Waste Code:	Not reported
Waste Code:	Not reported
Waste Code:	Not reported
Waste Code:	Not reported
Quantity:	00105
Units:	G - Gallons (liquids only)* (8.3 pounds)
Number of Containers:	007
Container Type:	DF - Fiberboard or plastic drums (glass)
Handling Method:	R Material recovery of more than 75 percent of the total material.
Specific Gravity:	120
Document ID:	NYB7619778
Manifest Status:	K
seq:	Not reported
Year:	1996
Trans1 State ID:	11282PNY
Trans2 State ID:	Not reported
Generator Ship Date:	08/02/1996
Trans1 Recv Date:	08/02/1996
Trans2 Recv Date:	/ /
TSD Site Recv Date:	08/23/1996
Part A Recv Date:	/ /
Part B Recv Date:	09/09/1996
Generator EPA ID:	WA0000638221
Trans1 EPA ID:	NYD980769947
Trans2 EPA ID:	Not reported
TSDF ID 1:	NYD045604964
TSDF ID 2:	Not reported
Manifest Tracking Number:	Not reported
Import Indicator:	Not reported
Export Indicator:	Not reported
Discr Quantity Indicator:	Not reported
Discr Type Indicator:	Not reported
Discr Residue Indicator:	Not reported
Discr Partial Reject Indicator:	Not reported
Discr Full Reject Indicator:	Not reported
Manifest Ref Number:	Not reported
Alt Facility RCRA ID:	Not reported
Alt Facility Sign Date:	Not reported
MGMT Method Type Code:	Not reported
Waste Code:	D002 - NON-LISTED CORROSIVE WASTES
Waste Code:	Not reported
Waste Code:	Not reported

SCANNER GRAPHICS INC SEATTLE (Continued) **1000920679**

Waste Code:	Not reported
Waste Code:	Not reported
Waste Code:	Not reported
Quantity:	00240
Units:	G - Gallons (liquids only)* (8.3 pounds)
Number of Containers:	016
Container Type:	DF - Fiberboard or plastic drums (glass)
Handling Method:	R Material recovery of more than 75 percent of the total material.
Specific Gravity:	120
Document ID:	NYB7115175
Manifest Status:	K
seq:	Not reported
Year:	1996
Trans1 State ID:	11282PNY
Trans2 State ID:	12134PNY
Generator Ship Date:	10/04/1996
Trans1 Recv Date:	10/04/1996
Trans2 Recv Date:	/ /
TSD Site Recv Date:	10/25/1996
Part A Recv Date:	/ /
Part B Recv Date:	12/02/1996
Generator EPA ID:	WA0000638221
Trans1 EPA ID:	NYD980769947
Trans2 EPA ID:	Not reported
TSDF ID 1:	NYD045604964
TSDF ID 2:	Not reported
Manifest Tracking Number:	Not reported
Import Indicator:	Not reported
Export Indicator:	Not reported
Discr Quantity Indicator:	Not reported
Discr Type Indicator:	Not reported
Discr Residue Indicator:	Not reported
Discr Partial Reject Indicator:	Not reported
Discr Full Reject Indicator:	Not reported
Manifest Ref Number:	Not reported
Alt Facility RCRA ID:	Not reported
Alt Facility Sign Date:	Not reported
MGMT Method Type Code:	Not reported
Waste Code:	D002 - NON-LISTED CORROSIVE WASTES
Waste Code:	Not reported
Waste Code:	Not reported
Waste Code:	Not reported
Waste Code:	Not reported
Waste Code:	Not reported
Quantity:	00405
Units:	G - Gallons (liquids only)* (8.3 pounds)
Number of Containers:	027
Container Type:	DF - Fiberboard or plastic drums (glass)
Handling Method:	R Material recovery of more than 75 percent of the total material.
Specific Gravity:	120
Document ID:	NYG0549891
Manifest Status:	Not reported
seq:	01
Year:	1998
Trans1 State ID:	14236PNY

SCANNER GRAPHICS INC SEATTLE (Continued) **1000920679**

Trans2 State ID:	Not reported
Generator Ship Date:	03/11/1998
Trans1 Recv Date:	03/11/1998
Trans2 Recv Date:	Not reported
TSD Site Recv Date:	04/08/1998
Part A Recv Date:	Not reported
Part B Recv Date:	Not reported
Generator EPA ID:	WA0000638221
Trans1 EPA ID:	NYD980769947
Trans2 EPA ID:	Not reported
TSDF ID 1:	NYD045604964
TSDF ID 2:	Not reported
Manifest Tracking Number:	Not reported
Import Indicator:	Not reported
Export Indicator:	Not reported
Discr Quantity Indicator:	Not reported
Discr Type Indicator:	Not reported
Discr Residue Indicator:	Not reported
Discr Partial Reject Indicator:	Not reported
Discr Full Reject Indicator:	Not reported
Manifest Ref Number:	Not reported
Alt Facility RCRA ID:	Not reported
Alt Facility Sign Date:	Not reported
MGMT Method Type Code:	Not reported
Waste Code:	D011 - SILVER 5.0 MG/L TCLP
Waste Code:	Not reported
Waste Code:	Not reported
Waste Code:	Not reported
Waste Code:	Not reported
Waste Code:	Not reported
Quantity:	00210
Units:	G - Gallons (liquids only)* (8.3 pounds)
Number of Containers:	014
Container Type:	DF - Fiberboard or plastic drums (glass)
Handling Method:	T Chemical, physical, or biological treatment.
Specific Gravity:	01.00
Document ID:	NYG0550764
Manifest Status:	Not reported
seq:	01
Year:	1998
Trans1 State ID:	11282PNY
Trans2 State ID:	Not reported
Generator Ship Date:	07/31/1998
Trans1 Recv Date:	07/31/1998
Trans2 Recv Date:	Not reported
TSD Site Recv Date:	08/17/1998
Part A Recv Date:	Not reported
Part B Recv Date:	Not reported
Generator EPA ID:	WA0000638221
Trans1 EPA ID:	NYD980769947
Trans2 EPA ID:	Not reported
TSDF ID 1:	NYD045604964
TSDF ID 2:	Not reported
Manifest Tracking Number:	Not reported
Import Indicator:	Not reported
Export Indicator:	Not reported

SCANNER GRAPHICS INC SEATTLE (Continued) **1000920679**

Discr Quantity Indicator:	Not reported
Discr Type Indicator:	Not reported
Discr Residue Indicator:	Not reported
Discr Partial Reject Indicator:	Not reported
Discr Full Reject Indicator:	Not reported
Manifest Ref Number:	Not reported
Alt Facility RCRA ID:	Not reported
Alt Facility Sign Date:	Not reported
MGMT Method Type Code:	Not reported
Waste Code:	D011 - SILVER 5.0 MG/L TCLP
Waste Code:	Not reported
Waste Code:	Not reported
Waste Code:	Not reported
Waste Code:	Not reported
Waste Code:	Not reported
Quantity:	00165
Units:	G - Gallons (liquids only)* (8.3 pounds)
Number of Containers:	011
Container Type:	DF - Fiberboard or plastic drums (glass)
Handling Method:	T Chemical, physical, or biological treatment.
Specific Gravity:	01.00

Click this hyperlink while viewing on your computer to access
8 additional NY_MANIFEST: record(s) in the EDR Site Report.

ECHO:

Envid:	1000920679
Registry ID:	110005306695
DFR URL:	http://echo.epa.gov/detailed_facility_report?fid=110005306695

BS281 **FINANCIAL SYSTEMS SEATTLE** **WA ALLSITES** **1000151530**
ESE **321 MINOR AVE N** **RCRA NonGen / NLR** **WAD063364988**
1/4-1/2 **SEATTLE, WA 98109** **FINDS**
0.379 mi. **ECHO**
2001 ft. **Site 3 of 3 in cluster BS**

Relative:
Higher

Actual:
102 ft.

ALLSITES:

Facility Name:	FINANCIAL SYSTEMS SEATTLE
Facility Id:	6283694
Interaction:	18533
Interaction 1:	I
Interaction 2:	HWG
Ecology Program:	HAZWASTE
Program Data:	TURBOWASTE
Facility Alt.:	Not reported
Program ID:	WAD063364988
Date Interaction:	1986-06-18 00:00:00
Date Interaction 3:	Hazardous Waste Generator
Latitude:	47.621384382000002
Longitude:	-122.33293510199999

RCRA NonGen / NLR:

Date form received by agency:	01/01/1994
Facility name:	FINANCIAL SYSTEMS SEATTLE

FINANCIAL SYSTEMS SEATTLE (Continued) **1000151530**

Facility address: 321 MINOR AVE N
SEATTLE, WA 98109
EPA ID: WAD063364988
Contact: FINANCIAL SYSTE FINANCIAL SYSTE
Contact address: 321 MINOR AVE N
SEATTLE, WA 98109-5437
Contact country: US
Contact telephone: (000)000-0000
Contact email: Not reported
EPA Region: 10
Classification: Non-Generator
Description: Handler: Non-Generators do not presently generate hazardous waste

Owner/Operator Summary:
Owner/operator name: FINANCIAL SYSTE F
Owner/operator address: 321 MINOR AVE N
SEATTLE, WA 98109
Owner/operator country: US
Owner/operator telephone: (000)000-0000
Legal status: Private
Owner/Operator Type: Owner
Owner/Op start date: 05/02/1996
Owner/Op end date: Not reported

Handler Activities Summary:
U.S. importer of hazardous waste: No
Mixed waste (haz. and radioactive): No
Recycler of hazardous waste: No
Transporter of hazardous waste: No
Treater, storer or disposer of HW: No
Underground injection activity: No
On-site burner exemption: No
Furnace exemption: No
Used oil fuel burner: No
Used oil processor: No
User oil refiner: No
Used oil fuel marketer to burner: No
Used oil Specification marketer: No
Used oil transfer facility: No
Used oil transporter: No

Violation Status: No violations found

FINDS:

Registry ID: 110005324318

Environmental Interest/Information System
RCRAInfo is a national information system that supports the Resource Conservation and Recovery Act (RCRA) program through the tracking of events and activities related to facilities that generate, transport, and treat, store, or dispose of hazardous waste. RCRAInfo allows RCRA program staff to track the notification, permit, compliance, and corrective action activities required under RCRA.

FINANCIAL SYSTEMS SEATTLE (Continued) **1000151530**

ECHO:
Envid: 1000151530
Registry ID: 110005324318
DFR URL: http://echo.epa.gov/detailed_facility_report?fid=110005324318

282
SSE
1/4-1/2
0.386 mi.
2037 ft.

Relative:
Higher

Actual:
120 ft.

DAWN FOOD PRODUCTS **WA ALLSITES** **1001600446**
1001 JOHN ST **RCRA NonGen / NLR** **WAR000011387**
SEATTLE, WA 98109 **FINDS**
ECHO

ALLSITES:
Facility Name: DAWN FOOD PRODUCTS
Facility Id: 26858741

Interaction: 35268
Interaction 1: I
Interaction 2: HWG
Ecology Program: HAZWASTE
Program Data: TURBOWASTE
Facility Alt.: Not reported
Program ID: WAR000011387
Date Interaction: 1996-10-03 00:00:00
Date Interaction 3: Hazardous Waste Generator
Latitude: 47.619674887999999
Longitude: -122.337471987

RCRA NonGen / NLR:
Date form received by agency: 07/12/2004
Facility name: DAWN FOOD PRODUCTS
Facility address: 1001 JOHN ST
SEATTLE, WA 98109
EPA ID: WAR000011387
Contact: DAWN FOOD PRODU DAWN FOOD PRODU
Contact address: 1001 JOHN ST
SEATTLE, WA 98109
Contact country: US
Contact telephone: (000)000-0000
Contact email: Not reported
EPA Region: 10
Classification: Non-Generator
Description: Handler: Non-Generators do not presently generate hazardous waste

Owner/Operator Summary:
Owner/operator name: MARK L
Owner/operator address: 1001 JOHN ST
SEATTLE, WA 98109
Owner/operator country: US
Owner/operator telephone: (206)224-9138
Legal status: Private
Owner/Operator Type: Operator
Owner/Op start date: 01/01/1900
Owner/Op end date: Not reported

Owner/operator name: DAWN FOOD PRODU D

DAWN FOOD PRODUCTS (Continued) **1001600446**

Owner/operator address: 2021 MICOR DR
JACKSON, MI 49203
Owner/operator country: US
Owner/operator telephone: (877)391-9724
Legal status: Private
Owner/Operator Type: Owner
Owner/Op start date: 01/01/2004
Owner/Op end date: Not reported

Handler Activities Summary:
U.S. importer of hazardous waste: No
Mixed waste (haz. and radioactive): No
Recycler of hazardous waste: No
Transporter of hazardous waste: No
Treater, storer or disposer of HW: No
Underground injection activity: No
On-site burner exemption: No
Furnace exemption: No
Used oil fuel burner: No
Used oil processor: No
User oil refiner: No
Used oil fuel marketer to burner: No
Used oil Specification marketer: No
Used oil transfer facility: No
Used oil transporter: No

. Waste code: D001
. Waste name: IGNITABLE WASTE

Historical Generators:
Date form received by agency: 02/20/2004
Site name: DAWN FOOD PRODUCTS
Classification: Large Quantity Generator

. Waste code: D001
. Waste name: IGNITABLE WASTE

Date form received by agency: 12/31/2003
Site name: DAWN FOOD PRODUCTS
Classification: Not a generator, verified

Violation Status: No violations found

FINDS:

Registry ID: 110005406266

Environmental Interest/Information System
Washington Facility / Site Identification System (WA-FSIS) provides a means to query and display data maintained by the Washington Department of Ecology. This system contains key information for each facility/site that is currently, or has been, of interest to the Air Quality, Dam Safety, Hazardous Waste, Toxics Cleanup, and Water Quality Programs.

RCRAInfo is a national information system that supports the Resource Conservation and Recovery Act (RCRA) program through the tracking of

DAWN FOOD PRODUCTS (Continued) **1001600446**

events and activities related to facilities that generate, transport, and treat, store, or dispose of hazardous waste. RCRAInfo allows RCRA program staff to track the notification, permit, compliance, and corrective action activities required under RCRA.

HAZARDOUS WASTE BIENNIAL REPORTER

ECHO:
Envid: 1001600446
Registry ID: 110005406266
DFR URL: http://echo.epa.gov/detailed_facility_report?fid=110005406266

BT283 **RATELCO HEADQUARTERS** **WA UST** **U003750112**
East **1260 MERCER ST** **WA ICR** **N/A**
1/4-1/2 **SEATTLE, WA 98109** **WA ALLSITES**
0.389 mi. **WA CSCSL NFA**
2052 ft. **Site 1 of 4 in cluster BT**

Relative:
Higher

Actual:
90 ft.

UST:
Facility ID: 57922732
Site Id: 200486
UBI: Not reported
Phone Number: Not reported
Decimal Latitude: 47.624424919
Decimal Longitude: -122.33147513

Tank Name: 1
Tag Number: Not reported
Tank Status: Removed
Tank Status Date: 06/05/2001
Tank Install Date: 00/01/1900
Tank Closure Date: Not reported
Capacity Range: 1,101 to 2,000 Gallons
Tank Permit Expiration Date: Not reported
Tank Upgrade Date: Not reported
Tank Spill Prevention: Not reported
Tank Overfill Prevention: Not reported
Tank Material: Not reported
Tank Construction: Not reported
Tank Tightness Test: Not reported
Tank Corrosion Protection: Not reported
Tank Manifold: Not reported
Tank Release Detection: Not reported
Tank SFC Type: Not reported
Pipe Material: Not reported
Pipe Construction: Not reported
Pipe Primary Release Detection: Not reported
Pipe Second Release Detection: Not reported
Pipe Corrosion Protection: Not reported
Pipe Pumping System: Not reported
Responsible Unit: NORTHWEST
Dispencer/Pump SFC Type: Not reported

Tank Name: 2
Tag Number: Not reported

RATELCO HEADQUARTERS (Continued) **U003750112**

Tank Status:	Removed
Tank Status Date:	06/05/2001
Tank Install Date:	00/01/1900
Tank Closure Date:	Not reported
Capacity Range:	1,101 to 2,000 Gallons
Tank Permit Expiration Date:	Not reported
Tank Upgrade Date:	Not reported
Tank Spill Prevention:	Not reported
Tank Overfill Prevention:	Not reported
Tank Material:	Not reported
Tank Construction:	Not reported
Tank Tightness Test:	Not reported
Tank Corrosion Protection:	Not reported
Tank Manifold:	Not reported
Tank Release Detection:	Not reported
Tank SFC Type:	Not reported
Pipe Material:	Not reported
Pipe Construction:	Not reported
Pipe Primary Release Detection:	Not reported
Pipe Second Release Detection:	Not reported
Pipe Corrosion Protection:	Not reported
Pipe Pumping System:	Not reported
Responsible Unit:	NORTHWEST
Dispencer/Pump SFC Type:	Not reported

ICR:

Date Ecology Received Report:	12/29/92
Contaminants Found at Site:	Petroleum products
Media Contaminated:	Soil
Waste Management:	Tank
Region:	North Western
Type of Report Ecology Received:	Final cleanup report
Site Register Issue:	92-45
County Code:	17
Contact:	Not reported
Report Title:	Not reported

ALLSITES:

Facility Name:	RATELCO ELECTRONICS INC
Facility Id:	57922732

Interaction:	52967
Interaction 1:	A
Interaction 2:	UST
Ecology Program:	TOXICS
Program Data:	UST
Facility Alt.:	Not reported
Program ID:	Not reported
Date Interaction:	2000-03-01 00:00:00
Date Interaction 3:	Underground Storage Tank
Latitude:	47.624418194999997
Longitude:	-122.331460975

Interaction:	52964
Interaction 1:	I

RATELCO HEADQUARTERS (Continued) **U003750112**

Interaction 2:	HWG
Ecology Program:	HAZWASTE
Program Data:	TURBOWASTE
Facility Alt.:	Not reported
Program ID:	WAD009259813
Date Interaction:	1982-07-12 00:00:00
Date Interaction 3:	Hazardous Waste Generator
Latitude:	47.624418194999997
Longitude:	-122.331460975

Interaction:	52965
Interaction 1:	I
Interaction 2:	LUST
Ecology Program:	TOXICS
Program Data:	ISIS
Facility Alt.:	Not reported
Program ID:	200486
Date Interaction:	1992-12-09 00:00:00
Date Interaction 3:	LUST Facility
Latitude:	47.624418194999997
Longitude:	-122.331460975

Interaction:	52966
Interaction 1:	I
Interaction 2:	HWG
Ecology Program:	HAZWASTE
Program Data:	TURBOWASTE
Facility Alt.:	Not reported
Program ID:	WAD009259813
Date Interaction:	1993-04-08 00:00:00
Date Interaction 3:	Hazardous Waste Generator
Latitude:	47.624418194999997
Longitude:	-122.331460975

CSCSL NFA:

Facility/Site Id:	57922732
CS Id:	9793
NFA Date:	10/03/2011
Rank:	Not reported
VCP:	No
Latitude:	47.624425
Longitude:	-122.331475

BU284 **GM WESTLAKE BUICK DEALERSHIP** **WA ICR** **S104484715**
SSE **101 WESTLAKE N** **WA ALLSITES** **N/A**
1/4-1/2 **SEATTLE, WA 98109** **WA CSCSL NFA**
0.389 mi.
2055 ft. **Site 1 of 3 in cluster BU**

Relative:
Higher

Actual:
67 ft.

ICR:

Date Ecology Received Report:	10/06/93
Contaminants Found at Site:	Petroleum products
Media Contaminated:	Soil
Waste Management:	Tank

GM WESTLAKE BUICK DEALERSHIP (Continued) **S104484715**

Region:	North Western
Type of Report Ecology Received:	Interim cleanup report
Site Register Issue:	93-13
County Code:	17
Contact:	Not reported
Report Title:	Not reported

Date Ecology Received Report:	01/30/94
Contaminants Found at Site:	Petroleum products
Media Contaminated:	Soil
Waste Management:	Tank
Region:	North Western
Type of Report Ecology Received:	Interim cleanup report
Site Register Issue:	93-35
County Code:	17
Contact:	Not reported
Report Title:	Not reported

Date Ecology Received Report:	08/02/95
Contaminants Found at Site:	Petroleum products
Media Contaminated:	Groundwater
Waste Management:	Tank
Region:	North Western
Type of Report Ecology Received:	Interim cleanup report
Site Register Issue:	94-07
County Code:	17
Contact:	Not reported
Report Title:	Not reported

Date Ecology Received Report:	/ /
Contaminants Found at Site:	Petroleum products
Media Contaminated:	Groundwater, Soil
Waste Management:	Tank
Region:	North Western
Type of Report Ecology Received:	Interim cleanup report
Site Register Issue:	95-10
County Code:	17
Contact:	Not reported
Report Title:	Not reported

ALLSITES:

Facility Name:	GM WESTLAKE BUICK DEALERSHIP
Facility Id:	82656848

Interaction:	66655
Interaction 1:	I
Interaction 2:	HWG
Ecology Program:	HAZWASTE
Program Data:	TURBOWASTE
Facility Alt.:	Not reported
Program ID:	WAD980979223
Date Interaction:	1985-08-29 00:00:00
Date Interaction 3:	Hazardous Waste Generator
Latitude:	47.619064381999998
Longitude:	-122.33964510200001

GM WESTLAKE BUICK DEALERSHIP (Continued) **S104484715**

Interaction:	66656
Interaction 1:	I
Interaction 2:	LUST
Ecology Program:	TOXICS
Program Data:	ISIS
Facility Alt.:	Not reported
Program ID:	102346
Date Interaction:	1990-07-13 00:00:00
Date Interaction 3:	LUST Facility
Latitude:	47.619064381999998
Longitude:	-122.33964510200001

Interaction:	66657
Interaction 1:	A
Interaction 2:	UST
Ecology Program:	TOXICS
Program Data:	UST
Facility Alt.:	Not reported
Program ID:	102346
Date Interaction:	1994-06-16 00:00:00
Date Interaction 3:	Underground Storage Tank
Latitude:	47.619064381999998
Longitude:	-122.33964510200001

CSCSL NFA:

Facility/Site Id:	82656848
CS Id:	10654
NFA Date:	10/03/2011
Rank:	Not reported
VCP:	No
Latitude:	47.619070
Longitude:	-122.339660

BP285 **425 PONTIUS** **WA UST** **U001122625**
ESE **425 PONTIUS AVE N** **WA ALLSITES** **N/A**
1/4-1/2 **SEATTLE, WA 98109**
0.390 mi.
2057 ft. **Site 2 of 2 in cluster BP**

Relative:
Higher

Actual:
104 ft.

UST:

Facility ID:	82934392
Site Id:	2146
UBI:	Not reported
Phone Number:	Not reported
Decimal Latitude:	47.622679874
Decimal Longitude:	-122.332234

Tank Name:	1
Tag Number:	Not reported
Tank Status:	Closed in Place
Tank Status Date:	08/06/1996
Tank Install Date:	00/20/1981
Tank Closure Date:	Not reported
Capacity Range:	5,000 to 9,999 Gallons
Tank Permit Expiration Date:	06/30/1996

425 PONTIUS (Continued) **U001122625**

Tank Upgrade Date:	Not reported
Tank Spill Prevention:	Spill Bucket/Spill Box
Tank Overfill Prevention:	Automatic Shutoff (fill pipe)
Tank Material:	Fiberglass Reinforced Plastic
Tank Construction:	Double Wall Tank
Tank Tightness Test:	Not reported
Tank Corrosion Protection:	Corrosion Resistant
Tank Manifold:	Not reported
Tank Release Detection:	Automatic Tank Gauging
Tank SFC Type:	Not reported
Pipe Material:	Steel
Pipe Construction:	Single Wall Pipe
Pipe Primary Release Detection:	Vapor Monitoring
Pipe Second Release Detection:	Not reported
Pipe Corrosion Protection:	Coated Only
Pipe Pumping System:	Not reported
Responsible Unit:	NORTHWEST
Dispencer/Pump SFC Type:	Not reported

ALLSITES:

Facility Name:	425 PONTIUS
Facility Id:	82934392

Interaction:	66849
Interaction 1:	A
Interaction 2:	UST
Ecology Program:	TOXICS
Program Data:	UST
Facility Alt.:	Not reported
Program ID:	2146
Date Interaction:	1981-08-20 00:00:00
Date Interaction 3:	Underground Storage Tank
Latitude:	47.622673484000003
Longitude:	-122.332212183

BT286 **ABC METAL FINISHING INC** **SEMS-ARCHIVE** **1003880335**
ESE **528 PONTIUS N** **WAD069585495**
1/4-1/2 **SEATTLE, WA 98109**
0.398 mi.
2104 ft. **Site 2 of 4 in cluster BT**

Relative:
Higher

Actual:
100 ft.

SEMS-ARCHIVE:

Site ID:	1000783
EPA ID:	WAD069585495
Federal Facility:	N
NPL:	Not on the NPL
Non NPL Status:	NFRAP-Site does not qualify for the NPL based on existing information

Following information was gathered from the prior CERCLIS update completed in 10/2013:

Site ID:	1000783
Federal Facility:	Not a Federal Facility
NPL Status:	Not on the NPL
Non NPL Status:	NFRAP-Site does not qualify for the NPL based on existing information

CERCLIS-NFRAP Site Alias Name(s):

Alias Name:	A B C METAL FINISHING INC

ABC METAL FINISHING INC (Continued) **1003880335**

Alias Address: 528 PONTIUS N
SEATTLE, WA 98109

CERCLIS-NFRAP Assessment History:

Action:	DISCOVERY
Date Started:	/ /
Date Completed:	04/04/83
Priority Level:	Not reported
Action:	ADMINISTRATIVE RECORDS
Date Started:	06/06/90
Date Completed:	07/07/91
Priority Level:	Admin Record Compiled for a Removal Event
Action:	ADMINISTATIVE/VOLUNTARY COST RECOVERY
Date Started:	/ /
Date Completed:	07/07/97
Priority Level:	Not reported
Action:	ARCHIVE SITE
Date Started:	/ /
Date Completed:	12/18/85
Priority Level:	Not reported
Action:	SITE INSPECTION
Date Started:	02/02/80
Date Completed:	12/18/85
Priority Level:	NFRAP-Site does not qualify for the NPL based on existing information
Action:	PRELIMINARY ASSESSMENT
Date Started:	09/24/84
Date Completed:	09/26/84
Priority Level:	Higher priority for further assessment

BT287 **ABC METAL FINISHING** **WA ALLSITES** **S104971545**
ESE **528 PONTIUS AVE N** **WA CSCSL NFA** **N/A**
1/4-1/2 **SEATTLE, WA 98109**
0.398 mi.
2104 ft. **Site 3 of 4 in cluster BT**

Relative:
Higher

Actual:
100 ft.

ALLSITES:

Facility Name:	ABC METAL FINISHING INC
Facility Id:	2076
Interaction:	3426
Interaction 1:	I
Interaction 2:	SCS
Ecology Program:	TOXICS
Program Data:	ISIS
Facility Alt.:	ABC METAL FINISHING Inc
Program ID:	Not reported
Date Interaction:	1900-01-01 00:00:00
Date Interaction 3:	State Cleanup Site
Latitude:	47.623900245999998
Longitude:	-122.331443182

ABC METAL FINISHING (Continued) **S104971545**

CSCSL NFA:
- Facility/Site Id: 2076
- CS Id: 789
- NFA Date: 07/14/1999
- Rank: Not reported
- VCP: No
- Latitude: 47.623906
- Longitude: -122.331459

288
SE
1/4-1/2
0.400 mi.
2114 ft.

Relative:
Higher

Actual:
120 ft.

SEATTLE TIMES
1120 JOHN ST
SEATTLE, WA 98109

RCRA-LQG **1000421873**
WA UST **WAD009244831**
WA ALLSITES
WA CSCSL NFA
FINDS
WA Financial Assurance
WA MANIFEST
NY MANIFEST
ECHO

RCRA-LQG:
- Date form received by agency: 02/27/2014
- Facility name: SEATTLE TIMES
- Facility address: 1120 JOHN ST
SEATTLE, WA 98109
- EPA ID: WAD009244831
- Mailing address: PO BOX 70
SEATTLE, WA 98111
- Contact: SEATTLE TIMES
- Contact address: PO BOX 70
SEATTLE, WA 98111
- Contact country: US
- Contact telephone: (206) 464-2499
- Contact email: Not reported
- EPA Region: 10
- Land type: Private
- Classification: Large Quantity Generator
- Description: Handler: generates 1,000 kg or more of hazardous waste during any calendar month; or generates more than 1 kg of acutely hazardous waste during any calendar month; or generates more than 100 kg of any residue or contaminated soil, waste or other debris resulting from the cleanup of a spill, into or on any land or water, of acutely hazardous waste during any calendar month; or generates 1 kg or less of acutely hazardous waste during any calendar month, and accumulates more than 1 kg of acutely hazardous waste at any time; or generates 100 kg or less of any residue or contaminated soil, waste or other debris resulting from the cleanup of a spill, into or on any land or water, of acutely hazardous waste during any calendar month, and accumulates more than 100 kg of that material at any time

Owner/Operator Summary:
- Owner/operator name: SEE PAPER COPY
- Owner/operator address: 1120 JOHN ST
SEATTLE, WA 98109
- Owner/operator country: US
- Owner/operator telephone: (000)000-0000
- Legal status: Private
- Owner/Operator Type: Owner

SEATTLE TIMES (Continued) **1000421873**

Owner/Op start date: Not reported
Owner/Op end date: Not reported

Owner/operator name: SEATTLE TIMES
Owner/operator address: PO BOX 70
SEATTLE, 98111
Owner/operator country: US
Owner/operator telephone: (206) 464-2499
Legal status: Private
Owner/Operator Type: Operator
Owner/Op start date: 01/01/1900
Owner/Op end date: Not reported

Owner/operator name: SEE PAPER COPY
Owner/operator address: 1120 JOHN ST
SEATTLE, WA 98109
Owner/operator country: US
Owner/operator telephone: (000)000-0000
Legal status: Private
Owner/Operator Type: Operator
Owner/Op start date: Not reported
Owner/Op end date: Not reported

Owner/operator name: SEATTLE TIMES CO
Owner/operator address: PO BOX 70
SEATTLE, 98111
Owner/operator country: US
Owner/operator telephone: (206) 464-2111
Legal status: Private
Owner/Operator Type: Owner
Owner/Op start date: 06/06/1996
Owner/Op end date: Not reported

Handler Activities Summary:
U.S. importer of hazardous waste: No
Mixed waste (haz. and radioactive): No
Recycler of hazardous waste: No
Transporter of hazardous waste: No
Treater, storer or disposer of HW: No
Underground injection activity: No
On-site burner exemption: No
Furnace exemption: No
Used oil fuel burner: No
Used oil processor: No
User oil refiner: No
Used oil fuel marketer to burner: No
Used oil Specification marketer: No
Used oil transfer facility: No
Used oil transporter: No

. Waste code: F002
. Waste name: THE FOLLOWING SPENT HALOGENATED SOLVENTS: TETRACHLOROETHYLENE, METHYLENE CHLORIDE, TRICHLOROETHYLENE, 1,1,1-TRICHLOROETHANE, CHLOROBENZENE, 1,1,2-TRICHLORO-1,2,2-TRIFLUOROETHANE, ORTHO-DICHLOROBENZENE, TRICHLOROFLUOROMETHANE, AND 1,1,2, TRICHLOROETHANE; ALL SPENT SOLVENT MIXTURES/BLENDS CONTAINING, BEFORE USE, A TOTAL OF TEN PERCENT OR MORE (BY VOLUME) OF ONE OR MORE OF THE

SEATTLE TIMES (Continued) **1000421873**

ABOVE HALOGENATED SOLVENTS OR THOSE SOLVENTS LISTED IN F001, F004, AND F005; AND STILL BOTTOMS FROM THE RECOVERY OF THESE SPENT SOLVENTS AND SPENT SOLVENT MIXTURES.

Historical Generators:
Date form received by agency: 04/28/2005
Site name: SEATTLE TIMES
Classification: Not a generator, verified

Date form received by agency: 03/01/2000
Site name: SEATTLE TIMES
Classification: Large Quantity Generator

Date form received by agency: 06/15/1998
Site name: SEATTLE TIMES
Classification: Large Quantity Generator

Date form received by agency: 03/01/1996
Site name: SEATTLE TIMES
Classification: Large Quantity Generator

Date form received by agency: 02/28/1995
Site name: SEATTLE TIMES
Classification: Not a generator, verified

. Waste code: F002
. Waste name: THE FOLLOWING SPENT HALOGENATED SOLVENTS: TETRACHLOROETHYLENE, METHYLENE CHLORIDE, TRICHLOROETHYLENE, 1,1,1-TRICHLOROETHANE, CHLOROBENZENE, 1,1,2-TRICHLORO-1,2,2-TRIFLUOROETHANE, ORTHO-DICHLOROBENZENE, TRICHLOROFLUOROMETHANE, AND 1,1,2, TRICHLOROETHANE; ALL SPENT SOLVENT MIXTURES/BLENDS CONTAINING, BEFORE USE, A TOTAL OF TEN PERCENT OR MORE (BY VOLUME) OF ONE OR MORE OF THE ABOVE HALOGENATED SOLVENTS OR THOSE SOLVENTS LISTED IN F001, F004, AND F005; AND STILL BOTTOMS FROM THE RECOVERY OF THESE SPENT SOLVENTS AND SPENT SOLVENT MIXTURES.

Date form received by agency: 03/31/1994
Site name: THE SEATTLE TIMES
Classification: Large Quantity Generator

Date form received by agency: 09/01/1993
Site name: SEATTLE TIMES COMPANY, THE
Classification: Large Quantity Generator

Date form received by agency: 12/31/1990
Site name: SEATTLE TIMES COMPANY
Classification: Large Quantity Generator

Facility Has Received Notices of Violations:
Regulation violated: SR - 170(1)(a)
Area of violation: Generators - General
Date violation determined: 01/29/1998
Date achieved compliance: 01/05/1999
Violation lead agency: State
Enforcement action: WRITTEN INFORMAL
Enforcement action date: 03/09/1998

SEATTLE TIMES (Continued) **1000421873**

Enf. disposition status: Not reported
Enf. disp. status date: Not reported
Enforcement lead agency: State
Proposed penalty amount: Not reported
Final penalty amount: Not reported
Paid penalty amount: Not reported

Regulation violated: SR - 200(1)(c),(d)
Area of violation: Generators - General
Date violation determined: 01/29/1998
Date achieved compliance: 03/23/1998
Violation lead agency: State
Enforcement action: WRITTEN INFORMAL
Enforcement action date: 03/09/1998
Enf. disposition status: Not reported
Enf. disp. status date: Not reported
Enforcement lead agency: State
Proposed penalty amount: Not reported
Final penalty amount: Not reported
Paid penalty amount: Not reported

Regulation violated: SR - 200(1)(b)& ref 630(6)
Area of violation: Generators - Records/Reporting
Date violation determined: 01/29/1998
Date achieved compliance: 03/30/1998
Violation lead agency: State
Enforcement action: WRITTEN INFORMAL
Enforcement action date: 03/09/1998
Enf. disposition status: Not reported
Enf. disp. status date: Not reported
Enforcement lead agency: State
Proposed penalty amount: Not reported
Final penalty amount: Not reported
Paid penalty amount: Not reported

Regulation violated: SR - 200(1)(b)ref630(5)(a),200(1)(d
Area of violation: Generators - General
Date violation determined: 01/29/1998
Date achieved compliance: 03/23/1998
Violation lead agency: State
Enforcement action: WRITTEN INFORMAL
Enforcement action date: 03/09/1998
Enf. disposition status: Not reported
Enf. disp. status date: Not reported
Enforcement lead agency: State
Proposed penalty amount: Not reported
Final penalty amount: Not reported
Paid penalty amount: Not reported

Regulation violated: SR - 200(1)(b)
Area of violation: Generators - General
Date violation determined: 01/29/1998
Date achieved compliance: 03/23/1998
Violation lead agency: State
Enforcement action: WRITTEN INFORMAL
Enforcement action date: 03/09/1998
Enf. disposition status: Not reported

SEATTLE TIMES (Continued) **1000421873**

Enf. disp. status date: Not reported
Enforcement lead agency: State
Proposed penalty amount: Not reported
Final penalty amount: Not reported
Paid penalty amount: Not reported

Regulation violated: SR - 200(!)(a)
Area of violation: Generators - General
Date violation determined: 01/29/1998
Date achieved compliance: 03/02/1998
Violation lead agency: State
Enforcement action: WRITTEN INFORMAL
Enforcement action date: 03/09/1998
Enf. disposition status: Not reported
Enf. disp. status date: Not reported
Enforcement lead agency: State
Proposed penalty amount: Not reported
Final penalty amount: Not reported
Paid penalty amount: Not reported

Regulation violated: SR - 200(1)(d)
Area of violation: Generators - General
Date violation determined: 01/29/1998
Date achieved compliance: 03/23/1998
Violation lead agency: State
Enforcement action: WRITTEN INFORMAL
Enforcement action date: 03/09/1998
Enf. disposition status: Not reported
Enf. disp. status date: Not reported
Enforcement lead agency: State
Proposed penalty amount: Not reported
Final penalty amount: Not reported
Paid penalty amount: Not reported

Regulation violated: SR - 802(1)&(5)
Area of violation: Generators - General
Date violation determined: 01/29/1998
Date achieved compliance: 03/23/1998
Violation lead agency: State
Enforcement action: WRITTEN INFORMAL
Enforcement action date: 03/09/1998
Enf. disposition status: Not reported
Enf. disp. status date: Not reported
Enforcement lead agency: State
Proposed penalty amount: Not reported
Final penalty amount: Not reported
Paid penalty amount: Not reported

Regulation violated: SR - 200(2)(c)
Area of violation: Generators - General
Date violation determined: 01/29/1998
Date achieved compliance: 03/23/1998
Violation lead agency: State
Enforcement action: WRITTEN INFORMAL
Enforcement action date: 03/09/1998
Enf. disposition status: Not reported
Enf. disp. status date: Not reported

SEATTLE TIMES (Continued) **1000421873**

Enforcement lead agency: State
Proposed penalty amount: Not reported
Final penalty amount: Not reported
Paid penalty amount: Not reported

Regulation violated: SR - 200(1)(b),(c),(d)&630(5)(a)
Area of violation: Generators - General
Date violation determined: 01/29/1998
Date achieved compliance: 03/23/1998
Violation lead agency: State
Enforcement action: WRITTEN INFORMAL
Enforcement action date: 03/09/1998
Enf. disposition status: Not reported
Enf. disp. status date: Not reported
Enforcement lead agency: State
Proposed penalty amount: Not reported
Final penalty amount: Not reported
Paid penalty amount: Not reported

Evaluation Action Summary:
Evaluation date: 01/29/1998
Evaluation: COMPLIANCE EVALUATION INSPECTION ON-SITE
Area of violation: Generators - General
Date achieved compliance: 03/23/1998
Evaluation lead agency: State

Evaluation date: 01/29/1998
Evaluation: COMPLIANCE EVALUATION INSPECTION ON-SITE
Area of violation: Generators - General
Date achieved compliance: 01/05/1999
Evaluation lead agency: State

Evaluation date: 01/29/1998
Evaluation: COMPLIANCE EVALUATION INSPECTION ON-SITE
Area of violation: Generators - General
Date achieved compliance: 03/02/1998
Evaluation lead agency: State

Evaluation date: 01/29/1998
Evaluation: COMPLIANCE EVALUATION INSPECTION ON-SITE
Area of violation: Generators - Records/Reporting
Date achieved compliance: 03/30/1998
Evaluation lead agency: State

UST:
Facility ID: 4377754
Site Id: 7350
UBI: Not reported
Phone Number: Not reported
Decimal Latitude: 47.620556
Decimal Longitude: -122.335389

Tank Name: 1
Tag Number: A3649
Tank Status: Operational
Tank Status Date: 08/06/1996
Tank Install Date: 00/25/1974

SEATTLE TIMES (Continued) **1000421873**

Tank Closure Date:	Not reported
Capacity Range:	10,000 to 19,999 Gallons
Tank Permit Expiration Date:	01/31/2014
Tank Upgrade Date:	04/17/1998
Tank Spill Prevention:	Spill Bucket/Spill Box
Tank Overfill Prevention:	Ball Float Valve (vent line)
Tank Material:	Steel
Tank Construction:	Single Wall Tank
Tank Tightness Test:	Not reported
Tank Corrosion Protection:	Impressed Current
Tank Manifold:	Not reported
Tank Release Detection:	Automatic Tank Gauging
Tank SFC Type:	Not reported
Pipe Material:	Steel
Pipe Construction:	Single Wall Pipe
Pipe Primary Release Detection:	Not reported
Pipe Second Release Detection:	Not reported
Pipe Corrosion Protection:	Impressed Current
Pipe Pumping System:	Non-Safe Suction
Responsible Unit:	NORTHWEST
Dispencer/Pump SFC Type:	Not reported

Tank Name:	2
Tag Number:	A3649
Tank Status:	Operational
Tank Status Date:	08/06/1996
Tank Install Date:	00/25/1974
Tank Closure Date:	Not reported
Capacity Range:	10,000 to 19,999 Gallons
Tank Permit Expiration Date:	01/31/2014
Tank Upgrade Date:	04/17/1998
Tank Spill Prevention:	Spill Bucket/Spill Box
Tank Overfill Prevention:	Automatic Shutoff (fill pipe)
Tank Material:	Steel
Tank Construction:	Single Wall Tank
Tank Tightness Test:	Not reported
Tank Corrosion Protection:	Impressed Current
Tank Manifold:	Not reported
Tank Release Detection:	Automatic Tank Gauging
Tank SFC Type:	Not reported
Pipe Material:	Steel
Pipe Construction:	Single Wall Pipe
Pipe Primary Release Detection:	Not reported
Pipe Second Release Detection:	Not reported
Pipe Corrosion Protection:	Impressed Current
Pipe Pumping System:	Non-Safe Suction
Responsible Unit:	NORTHWEST
Dispencer/Pump SFC Type:	Not reported

Tank Name:	3
Tag Number:	A3649
Tank Status:	Removed
Tank Status Date:	08/06/1996
Tank Install Date:	00/31/1964
Tank Closure Date:	Not reported

SEATTLE TIMES (Continued) **1000421873**

Capacity Range:	Not reported
Tank Permit Expiration Date:	Not reported
Tank Upgrade Date:	Not reported
Tank Spill Prevention:	Not reported
Tank Overfill Prevention:	Not reported
Tank Material:	Steel
Tank Construction:	Single Wall Tank
Tank Tightness Test:	Not reported
Tank Corrosion Protection:	Not reported
Tank Manifold:	Not reported
Tank Release Detection:	Not reported
Tank SFC Type:	Not reported
Pipe Material:	Not reported
Pipe Construction:	Not reported
Pipe Primary Release Detection:	Not reported
Pipe Second Release Detection:	Not reported
Pipe Corrosion Protection:	Not reported
Pipe Pumping System:	Not reported
Responsible Unit:	NORTHWEST
Dispencer/Pump SFC Type:	Not reported

Tank Name:	4
Tag Number:	A3649
Tank Status:	Closed in Place
Tank Status Date:	08/06/1996
Tank Install Date:	00/31/1964
Tank Closure Date:	Not reported
Capacity Range:	111 TO 1,100 Gallons
Tank Permit Expiration Date:	Not reported
Tank Upgrade Date:	Not reported
Tank Spill Prevention:	Not reported
Tank Overfill Prevention:	Not reported
Tank Material:	Steel
Tank Construction:	Single Wall Tank
Tank Tightness Test:	Not reported
Tank Corrosion Protection:	Not reported
Tank Manifold:	Not reported
Tank Release Detection:	Not reported
Tank SFC Type:	Not reported
Pipe Material:	Not reported
Pipe Construction:	Not reported
Pipe Primary Release Detection:	Not reported
Pipe Second Release Detection:	Not reported
Pipe Corrosion Protection:	Not reported
Pipe Pumping System:	Not reported
Responsible Unit:	NORTHWEST
Dispencer/Pump SFC Type:	Not reported

Tank Name:	5
Tag Number:	A3649
Tank Status:	Temporarily Closed
Tank Status Date:	03/29/2010
Tank Install Date:	00/16/1986
Tank Closure Date:	Not reported
Capacity Range:	111 TO 1,100 Gallons

SEATTLE TIMES (Continued) **1000421873**

Tank Permit Expiration Date:	01/31/2014
Tank Upgrade Date:	04/17/1998
Tank Spill Prevention:	25 Gallons or Less
Tank Overfill Prevention:	25 Gallons or less
Tank Material:	Steel
Tank Construction:	Single Wall Tank
Tank Tightness Test:	Not reported
Tank Corrosion Protection:	Impressed Current
Tank Manifold:	Not reported
Tank Release Detection:	Weekly Manual Gauging
Tank SFC Type:	Not reported
Pipe Material:	No Piping Attached to Tank
Pipe Construction:	Not reported
Pipe Primary Release Detection:	Not reported
Pipe Second Release Detection:	Not reported
Pipe Corrosion Protection:	Other
Pipe Pumping System:	Product Removed by Reclaimer
Responsible Unit:	NORTHWEST
Dispencer/Pump SFC Type:	Not reported

Tank Name:	6
Tag Number:	A3649
Tank Status:	Operational
Tank Status Date:	08/06/1996
Tank Install Date:	00/25/1990
Tank Closure Date:	Not reported
Capacity Range:	5,000 to 9,999 Gallons
Tank Permit Expiration Date:	01/31/2014
Tank Upgrade Date:	04/17/1998
Tank Spill Prevention:	Spill Bucket/Spill Box
Tank Overfill Prevention:	Automatic Shutoff (fill pipe)
Tank Material:	Steel
Tank Construction:	Single Wall Tank
Tank Tightness Test:	Not reported
Tank Corrosion Protection:	Impressed Current
Tank Manifold:	Not reported
Tank Release Detection:	Automatic Tank Gauging
Tank SFC Type:	Not reported
Pipe Material:	Fiberglass
Pipe Construction:	Single Wall Pipe
Pipe Primary Release Detection:	Not reported
Pipe Second Release Detection:	Not reported
Pipe Corrosion Protection:	Corrosion Resistant
Pipe Pumping System:	Non-Safe Suction
Responsible Unit:	NORTHWEST
Dispencer/Pump SFC Type:	Not reported

ALLSITES:

Facility Name:	SEATTLE TIMES
Facility Id:	4377754

Interaction:	14563
Interaction 1:	I
Interaction 2:	HWP
Ecology Program:	HAZWASTE
Program Data:	HWPPRT

SEATTLE TIMES (Continued) **1000421873**

Facility Alt.:	Not reported
Program ID:	WAD009244831
Date Interaction:	1992-01-01 00:00:00
Date Interaction 3:	Hazardous Waste Planner
Latitude:	47.620550381999998
Longitude:	-122.33537410300001

Interaction:	14561
Interaction 1:	A
Interaction 2:	TIER2
Ecology Program:	HAZWASTE
Program Data:	EPCRA
Facility Alt.:	Not reported
Program ID:	WAD009244831
Date Interaction:	1987-01-01 00:00:00
Date Interaction 3:	Emergency/Haz Chem Rpt TI
Latitude:	47.620550381999998
Longitude:	-122.33537410300001

Interaction:	14564
Interaction 1:	A
Interaction 2:	UST
Ecology Program:	TOXICS
Program Data:	UST
Facility Alt.:	Not reported
Program ID:	7350
Date Interaction:	2000-03-20 00:00:00
Date Interaction 3:	Underground Storage Tank
Latitude:	47.620550381999998
Longitude:	-122.33537410300001

Interaction:	14560
Interaction 1:	I
Interaction 2:	HWG
Ecology Program:	HAZWASTE
Program Data:	TURBOWASTE
Facility Alt.:	Not reported
Program ID:	WAD009244831
Date Interaction:	1982-12-13 00:00:00
Date Interaction 3:	Hazardous Waste Generator
Latitude:	47.620550381999998
Longitude:	-122.33537410300001

Interaction:	104564
Interaction 1:	I
Interaction 2:	HWG
Ecology Program:	HAZWASTE
Program Data:	TURBOWASTE
Facility Alt.:	Seattle Times
Program ID:	WAD009244831
Date Interaction:	2013-04-11 00:00:00
Date Interaction 3:	Hazardous Waste Generator
Latitude:	47.620550381999998

SEATTLE TIMES (Continued) **1000421873**

Longitude: -122.33537410300001

Interaction: 14562
Interaction 1: I
Interaction 2: LUST
Ecology Program: TOXICS
Program Data: ISIS
Facility Alt.: Not reported
Program ID: 7350
Date Interaction: 1990-01-03 00:00:00
Date Interaction 3: LUST Facility
Latitude: 47.620550381999998
Longitude: -122.33537410300001

CSCSL NFA:
Facility/Site Id: 4377754
CS Id: 7573
NFA Date: 02/10/2012
Rank: Not reported
VCP: No
Latitude: 47.620556
Longitude: -122.335389

FINDS:

Registry ID: 110000827561

Environmental Interest/Information System

Washington Facility / Site Identification System (WA-FSIS) provides a means to query and display data maintained by the Washington Department of Ecology. This system contains key information for each facility/site that is currently, or has been, of interest to the Air Quality, Dam Safety, Hazardous Waste, Toxics Cleanup, and Water Quality Programs.

RCRAInfo is a national information system that supports the Resource Conservation and Recovery Act (RCRA) program through the tracking of events and activities related to facilities that generate, transport, and treat, store, or dispose of hazardous waste. RCRAInfo allows RCRA program staff to track the notification, permit, compliance, and corrective action activities required under RCRA.

HAZARDOUS WASTE BIENNIAL REPORTER

WA Financial Assurance 1:
DOE Site ID: 7350
Site Type: PLIA
Financial Resp Type: Colony (GUS)
Inception Date: 08/31/2011
Expiration Date: 08/31/2012

WA MANIFEST:

SEATTLE TIMES (Continued) **1000421873**

Facility Site ID Number:	4377754
EPA ID:	WAD009244831
NAICS:	511110
SWC Desc:	Not reported
FWC Desc:	F002
Form Comm:	This property was sold to Onni Group in November 2013.
Data Year:	2013
Permit by Rule:	False
Treatment by Generator:	False
Mixed radioactive waste:	False
Importer of hazardous waste:	False
Immediate recycler:	False
Treatment/Storage/Disposal/Recycling Facility:	False
Generator of dangerous fuel waste:	False
Generator marketing to burner:	False
Other marketers (i.e., blender, distributor, etc.):	False
Utility boiler burner:	False
Industry boiler burner:	False
Industrial Furnace:	False
Smelter defferal:	False
Universal waste - batteries - generate:	False
Universal waste - thermostats - generate:	False
Universal waste - mercury - generate:	False
Universal waste - lamps - generate:	False
Universal waste - batteries - accumulate:	False
Universal waste - thermostats - accumulate:	False
Universal waste - mercury - accumulate:	False
Universal waste - lamps - accumulate:	False
Destination Facility for Universal Waste:	False
Off-specification used oil burner - utility boiler:	False
Off-specification used oil burner - industrial boiler:	False
Off-specification used oil burner - industrial furnace:	False
Tax Reg #:	178000355
Business Type:	Private
Mail Name:	Seattle Times
Mail addr line1:	PO BOX 70
Mail city,st,zip:	SEATTLE, WA 98111
Mail country:	UNITED STATES
Legal org name:	Seattle Times Co
Legal org type:	Private
Legal addr line1:	PO BOX 70
Legal city,st,zip:	SEATTLE, WA 98111
Legal country:	UNITED STATES
Legal phone nbr:	206-464-2111
Legal effective date:	06/06/1996
Land org name:	Seattle Times (see comment section 12)
Land org type:	Private
Land person name:	Not reported
Land addr line1:	PO BOX 70
Land city,st,zip:	SEATTLE, WA 98111
Land country:	UNITED STATES
Land phone nbr:	206-464-2111
Operator org name:	Seattle Times
Operator org type:	Private
Operator addr line1:	PO BOX 70
Operator city,st,zip:	SEATTLE, WA 98111
Operator country:	UNITED STATES

SEATTLE TIMES (Continued) **1000421873**

Operator phone nbr:	206-464-2499
Operator effective date:	Not reported
Site contact name:	Seattle Times
Site contact addr line1:	PO BOX 70
Site Contact City/State/ Zip:	SEATTLE, WA 98111
Site Contact Country:	UNITED STATES
Site Contact Phone #:	206-464-2499
Site Contact EMail:	Not reported
Form Contact NAME:	Chris Houck
Form Contact ADDR LINE1:	720 Olive Way #840
Form Contact City,ST,Zip:	SEATTLE, WA 98101
Form Contact Country:	UNITED STATES
Form Contact Phone #:	425-295-0842
Form Contact EMail:	chouck@farallonconsulting.com
Gen Status CD:	LQG
Monthly Generation:	False
Batch Generation:	False
One Time Generation:	True
Transport Own Waste:	False
Tranports Other Waste:	False
Recycler Onsite:	False
Transfer Facility:	False
Other Exemption:	Not reported
UW Battery Gen:	False
Used Oil Transporter:	False
Used Oil Transfer Facility:	False
Used Oil Processor:	False
Used Oil Refiner:	False
Used Oil Fuel Marketer Directs Shipments:	False
Used Oil Fuel Marketer Meets Specs:	False

Waste Streams Generated:

Facility ID:	4377754
Data Year:	2013
Description:	Purge and decon water generated during subsurface investigation.
Mix:	False
Reported Qty:	459.25 LB
Kilo Qty:	208.315803
Density No:	0
Density Qty:	Not reported

Facility ID:	4377754
Data Year:	2013
Description:	Soil from well installation and investigational borings.
Mix:	False
Reported Qty:	2640 LB
Kilo Qty:	1197.50402
Density No:	0
Density Qty:	Not reported

Shipments Sent:

Facility ID:	4377754
Data Year:	2013
Shipment sent data:	2013-04-18 00:00:00
Reported Qty:	459.25 LB
Kilo Qty:	208.315803

SEATTLE TIMES (Continued) **1000421873**

Facility ID: 4377754
Data Year: 2013
Shipment sent data: 2013-04-18 00:00:00
Reported Qty: 2640 LB
Kilo Qty: 1197.50402

Waste Stream Comments:
Facility ID: 4377754
Data Year: 2013
Comments: Purge and decon water generated during subsurface investigation.

Facility ID: 4377754
Data Year: 2013
Comments: Soil from well installation and investigational borings.

NY MANIFEST:
Country: USA
EPA ID: WAD009244831
Facility Status: Not reported
Location Address 1: 1120 JOHN STREET
Code: BP
Location Address 2: Not reported
Total Tanks: Not reported
Location City: SEATTLE
Location State: WA
Location Zip: 98109
Location Zip 4: Not reported

NY MANIFEST:
EPAID: WAD009244831
Mailing Name: THE SEATTLE TIMES
Mailing Contact: PAUL J CYR
Mailing Address 1: 1120 JOHN STREET
Mailing Address 2: Not reported
Mailing City: SEATTLE
Mailing State: WA
Mailing Zip: 98109
Mailing Zip 4: Not reported
Mailing Country: USA
Mailing Phone: 2064642499

NY MANIFEST:
Document ID: NYB7117101
Manifest Status: K
seq: Not reported
Year: 1997
Trans1 State ID: 11282PNY
Trans2 State ID: Not reported
Generator Ship Date: 12/18/1997
Trans1 Recv Date: 12/18/1997
Trans2 Recv Date: / /
TSD Site Recv Date: 01/13/1998
Part A Recv Date: / /
Part B Recv Date: 02/09/1998
Generator EPA ID: WAD009244831

SEATTLE TIMES (Continued) **1000421873**

Trans1 EPA ID:	NYD980769947
Trans2 EPA ID:	Not reported
TSDF ID 1:	NYD045604964
TSDF ID 2:	Not reported
Manifest Tracking Number:	Not reported
Import Indicator:	Not reported
Export Indicator:	Not reported
Discr Quantity Indicator:	Not reported
Discr Type Indicator:	Not reported
Discr Residue Indicator:	Not reported
Discr Partial Reject Indicator:	Not reported
Discr Full Reject Indicator:	Not reported
Manifest Ref Number:	Not reported
Alt Facility RCRA ID:	Not reported
Alt Facility Sign Date:	Not reported
MGMT Method Type Code:	Not reported
Waste Code:	D002 - NON-LISTED CORROSIVE WASTES
Waste Code:	Not reported
Waste Code:	Not reported
Waste Code:	Not reported
Waste Code:	Not reported
Waste Code:	Not reported
Quantity:	00420
Units:	G - Gallons (liquids only)* (8.3 pounds)
Number of Containers:	021
Container Type:	DF - Fiberboard or plastic drums (glass)
Handling Method:	R Material recovery of more than 75 percent of the total material.
Specific Gravity:	120

Document ID:	NYB7115715
Manifest Status:	K
seq:	Not reported
Year:	1997
Trans1 State ID:	11283PNY
Trans2 State ID:	Not reported
Generator Ship Date:	01/14/1997
Trans1 Recv Date:	01/14/1997
Trans2 Recv Date:	/ /
TSD Site Recv Date:	02/11/1997
Part A Recv Date:	01/31/1997
Part B Recv Date:	02/24/1997
Generator EPA ID:	WAD009244831
Trans1 EPA ID:	NYD980769947
Trans2 EPA ID:	Not reported
TSDF ID 1:	NYD045604964
TSDF ID 2:	Not reported
Manifest Tracking Number:	Not reported
Import Indicator:	Not reported
Export Indicator:	Not reported
Discr Quantity Indicator:	Not reported
Discr Type Indicator:	Not reported
Discr Residue Indicator:	Not reported
Discr Partial Reject Indicator:	Not reported
Discr Full Reject Indicator:	Not reported
Manifest Ref Number:	Not reported
Alt Facility RCRA ID:	Not reported
Alt Facility Sign Date:	Not reported

SEATTLE TIMES (Continued) **1000421873**

MGMT Method Type Code:	Not reported
Waste Code:	D002 - NON-LISTED CORROSIVE WASTES
Waste Code:	Not reported
Waste Code:	Not reported
Waste Code:	Not reported
Waste Code:	Not reported
Waste Code:	Not reported
Quantity:	00360
Units:	G - Gallons (liquids only)* (8.3 pounds)
Number of Containers:	018
Container Type:	DF - Fiberboard or plastic drums (glass)
Handling Method:	R Material recovery of more than 75 percent of the total material.
Specific Gravity:	120
Document ID:	NYB7115859
Manifest Status:	K
seq:	Not reported
Year:	1997
Trans1 State ID:	11278PNY
Trans2 State ID:	Not reported
Generator Ship Date:	03/06/1997
Trans1 Recv Date:	03/06/1997
Trans2 Recv Date:	/ /
TSD Site Recv Date:	04/02/1997
Part A Recv Date:	03/17/1997
Part B Recv Date:	04/14/1997
Generator EPA ID:	WAD009244831
Trans1 EPA ID:	NYD980769947
Trans2 EPA ID:	Not reported
TSDF ID 1:	NYD045604964
TSDF ID 2:	Not reported
Manifest Tracking Number:	Not reported
Import Indicator:	Not reported
Export Indicator:	Not reported
Discr Quantity Indicator:	Not reported
Discr Type Indicator:	Not reported
Discr Residue Indicator:	Not reported
Discr Partial Reject Indicator:	Not reported
Discr Full Reject Indicator:	Not reported
Manifest Ref Number:	Not reported
Alt Facility RCRA ID:	Not reported
Alt Facility Sign Date:	Not reported
MGMT Method Type Code:	Not reported
Waste Code:	D002 - NON-LISTED CORROSIVE WASTES
Waste Code:	Not reported
Waste Code:	Not reported
Waste Code:	Not reported
Waste Code:	Not reported
Waste Code:	Not reported
Quantity:	00420
Units:	G - Gallons (liquids only)* (8.3 pounds)
Number of Containers:	021
Container Type:	DF - Fiberboard or plastic drums (glass)
Handling Method:	R Material recovery of more than 75 percent of the total material.
Specific Gravity:	120
Document ID:	NYG1082007

SEATTLE TIMES (Continued) **1000421873**

Manifest Status:	Not reported
seq:	01
Year:	1999
Trans1 State ID:	Not reported
Trans2 State ID:	Not reported
Generator Ship Date:	03/18/1999
Trans1 Recv Date:	03/18/1999
Trans2 Recv Date:	Not reported
TSD Site Recv Date:	03/31/1999
Part A Recv Date:	Not reported
Part B Recv Date:	Not reported
Generator EPA ID:	WAD009244831
Trans1 EPA ID:	NYD980769947
Trans2 EPA ID:	Not reported
TSDF ID 1:	NYD045604964
TSDF ID 2:	Not reported
Manifest Tracking Number:	Not reported
Import Indicator:	Not reported
Export Indicator:	Not reported
Discr Quantity Indicator:	Not reported
Discr Type Indicator:	Not reported
Discr Residue Indicator:	Not reported
Discr Partial Reject Indicator:	Not reported
Discr Full Reject Indicator:	Not reported
Manifest Ref Number:	Not reported
Alt Facility RCRA ID:	Not reported
Alt Facility Sign Date:	Not reported
MGMT Method Type Code:	Not reported
Waste Code:	D011 - SILVER 5.0 MG/L TCLP
Waste Code:	Not reported
Waste Code:	Not reported
Waste Code:	Not reported
Waste Code:	Not reported
Waste Code:	Not reported
Quantity:	00270
Units:	G - Gallons (liquids only)* (8.3 pounds)
Number of Containers:	016
Container Type:	DF - Fiberboard or plastic drums (glass)
Handling Method:	R Material recovery of more than 75 percent of the total material.
Specific Gravity:	01.00

Document ID:	NYG1083807
Manifest Status:	Not reported
seq:	01
Year:	1999
Trans1 State ID:	Not reported
Trans2 State ID:	Not reported
Generator Ship Date:	01/29/1999
Trans1 Recv Date:	01/29/1999
Trans2 Recv Date:	Not reported
TSD Site Recv Date:	02/11/1999
Part A Recv Date:	Not reported
Part B Recv Date:	Not reported
Generator EPA ID:	WAD009244831
Trans1 EPA ID:	NYD980769947
Trans2 EPA ID:	Not reported
TSDF ID 1:	NYD045604964

SEATTLE TIMES (Continued) **1000421873**

TSDF ID 2:	Not reported
Manifest Tracking Number:	Not reported
Import Indicator:	Not reported
Export Indicator:	Not reported
Discr Quantity Indicator:	Not reported
Discr Type Indicator:	Not reported
Discr Residue Indicator:	Not reported
Discr Partial Reject Indicator:	Not reported
Discr Full Reject Indicator:	Not reported
Manifest Ref Number:	Not reported
Alt Facility RCRA ID:	Not reported
Alt Facility Sign Date:	Not reported
MGMT Method Type Code:	Not reported
Waste Code:	D011 - SILVER 5.0 MG/L TCLP
Waste Code:	Not reported
Waste Code:	Not reported
Waste Code:	Not reported
Waste Code:	Not reported
Waste Code:	Not reported
Quantity:	00400
Units:	G - Gallons (liquids only)* (8.3 pounds)
Number of Containers:	020
Container Type:	DF - Fiberboard or plastic drums (glass)
Handling Method:	R Material recovery of more than 75 percent of the total material.
Specific Gravity:	01.00

Document ID:	NYB7116039
Manifest Status:	C
seq:	Not reported
Year:	1997
Trans1 State ID:	Not reported
Trans2 State ID:	Not reported
Generator Ship Date:	04/18/1997
Trans1 Recv Date:	04/18/1997
Trans2 Recv Date:	/ /
TSD Site Recv Date:	04/30/1997
Part A Recv Date:	/ /
Part B Recv Date:	05/09/1997
Generator EPA ID:	WAD009244831
Trans1 EPA ID:	NYD980769947
Trans2 EPA ID:	Not reported
TSDF ID 1:	NYD045604964
TSDF ID 2:	Not reported
Manifest Tracking Number:	Not reported
Import Indicator:	Not reported
Export Indicator:	Not reported
Discr Quantity Indicator:	Not reported
Discr Type Indicator:	Not reported
Discr Residue Indicator:	Not reported
Discr Partial Reject Indicator:	Not reported
Discr Full Reject Indicator:	Not reported
Manifest Ref Number:	Not reported
Alt Facility RCRA ID:	Not reported
Alt Facility Sign Date:	Not reported
MGMT Method Type Code:	Not reported
Waste Code:	D002 - NON-LISTED CORROSIVE WASTES
Waste Code:	Not reported

SEATTLE TIMES (Continued) **1000421873**

Waste Code:	Not reported
Waste Code:	Not reported
Waste Code:	Not reported
Waste Code:	Not reported
Quantity:	00380
Units:	G - Gallons (liquids only)* (8.3 pounds)
Number of Containers:	019
Container Type:	DF - Fiberboard or plastic drums (glass)
Handling Method:	R Material recovery of more than 75 percent of the total material.
Specific Gravity:	120
Document ID:	NYB7115202
Manifest Status:	K
seq:	Not reported
Year:	1996
Trans1 State ID:	11282PNY
Trans2 State ID:	12134PNY
Generator Ship Date:	10/04/1996
Trans1 Recv Date:	10/04/1996
Trans2 Recv Date:	/ /
TSD Site Recv Date:	10/25/1996
Part A Recv Date:	10/21/1996
Part B Recv Date:	12/02/1996
Generator EPA ID:	WAD009244831
Trans1 EPA ID:	NYD980769947
Trans2 EPA ID:	Not reported
TSDF ID 1:	NYD045604964
TSDF ID 2:	Not reported
Manifest Tracking Number:	Not reported
Import Indicator:	Not reported
Export Indicator:	Not reported
Discr Quantity Indicator:	Not reported
Discr Type Indicator:	Not reported
Discr Residue Indicator:	Not reported
Discr Partial Reject Indicator:	Not reported
Discr Full Reject Indicator:	Not reported
Manifest Ref Number:	Not reported
Alt Facility RCRA ID:	Not reported
Alt Facility Sign Date:	Not reported
MGMT Method Type Code:	Not reported
Waste Code:	D002 - NON-LISTED CORROSIVE WASTES
Waste Code:	Not reported
Waste Code:	Not reported
Waste Code:	Not reported
Waste Code:	Not reported
Waste Code:	Not reported
Quantity:	00480
Units:	G - Gallons (liquids only)* (8.3 pounds)
Number of Containers:	024
Container Type:	DF - Fiberboard or plastic drums (glass)
Handling Method:	R Material recovery of more than 75 percent of the total material.
Specific Gravity:	120
Document ID:	NYB7619787
Manifest Status:	K
seq:	Not reported
Year:	1996

SEATTLE TIMES (Continued) **1000421873**

Trans1 State ID:	11282PNY
Trans2 State ID:	Not reported
Generator Ship Date:	08/02/1996
Trans1 Recv Date:	08/02/1996
Trans2 Recv Date:	/ /
TSD Site Recv Date:	08/23/1996
Part A Recv Date:	/ /
Part B Recv Date:	09/09/1996
Generator EPA ID:	WAD009244831
Trans1 EPA ID:	NYD980769947
Trans2 EPA ID:	Not reported
TSDF ID 1:	NYD045604964
TSDF ID 2:	Not reported
Manifest Tracking Number:	Not reported
Import Indicator:	Not reported
Export Indicator:	Not reported
Discr Quantity Indicator:	Not reported
Discr Type Indicator:	Not reported
Discr Residue Indicator:	Not reported
Discr Partial Reject Indicator:	Not reported
Discr Full Reject Indicator:	Not reported
Manifest Ref Number:	Not reported
Alt Facility RCRA ID:	Not reported
Alt Facility Sign Date:	Not reported
MGMT Method Type Code:	Not reported
Waste Code:	D002 - NON-LISTED CORROSIVE WASTES
Waste Code:	Not reported
Waste Code:	Not reported
Waste Code:	Not reported
Waste Code:	Not reported
Waste Code:	Not reported
Quantity:	00400
Units:	G - Gallons (liquids only)* (8.3 pounds)
Number of Containers:	020
Container Type:	DF - Fiberboard or plastic drums (glass)
Handling Method:	R Material recovery of more than 75 percent of the total material.
Specific Gravity:	120
Document ID:	NYB7115436
Manifest Status:	K
seq:	Not reported
Year:	1996
Trans1 State ID:	11282PNY
Trans2 State ID:	Not reported
Generator Ship Date:	11/22/1996
Trans1 Recv Date:	11/22/1996
Trans2 Recv Date:	/ /
TSD Site Recv Date:	12/12/1996
Part A Recv Date:	12/11/1996
Part B Recv Date:	12/31/1996
Generator EPA ID:	WAD009244831
Trans1 EPA ID:	NYD980769947
Trans2 EPA ID:	Not reported
TSDF ID 1:	NYD045604964
TSDF ID 2:	Not reported
Manifest Tracking Number:	Not reported
Import Indicator:	Not reported

SEATTLE TIMES (Continued) **1000421873**

Export Indicator:	Not reported
Discr Quantity Indicator:	Not reported
Discr Type Indicator:	Not reported
Discr Residue Indicator:	Not reported
Discr Partial Reject Indicator:	Not reported
Discr Full Reject Indicator:	Not reported
Manifest Ref Number:	Not reported
Alt Facility RCRA ID:	Not reported
Alt Facility Sign Date:	Not reported
MGMT Method Type Code:	Not reported
Waste Code:	D002 - NON-LISTED CORROSIVE WASTES
Waste Code:	Not reported
Waste Code:	Not reported
Waste Code:	Not reported
Waste Code:	Not reported
Waste Code:	Not reported
Quantity:	00400
Units:	G - Gallons (liquids only)* (8.3 pounds)
Number of Containers:	020
Container Type:	DF - Fiberboard or plastic drums (glass)
Handling Method:	R Material recovery of more than 75 percent of the total material.
Specific Gravity:	120

Document ID:	NYG0549837
Manifest Status:	Not reported
seq:	01
Year:	1998
Trans1 State ID:	14236PNY
Trans2 State ID:	Not reported
Generator Ship Date:	03/11/1998
Trans1 Recv Date:	03/11/1998
Trans2 Recv Date:	Not reported
TSD Site Recv Date:	04/08/1998
Part A Recv Date:	Not reported
Part B Recv Date:	Not reported
Generator EPA ID:	WAD009244831
Trans1 EPA ID:	NYD980769947
Trans2 EPA ID:	Not reported
TSDF ID 1:	NYD045604964
TSDF ID 2:	Not reported
Manifest Tracking Number:	Not reported
Import Indicator:	Not reported
Export Indicator:	Not reported
Discr Quantity Indicator:	Not reported
Discr Type Indicator:	Not reported
Discr Residue Indicator:	Not reported
Discr Partial Reject Indicator:	Not reported
Discr Full Reject Indicator:	Not reported
Manifest Ref Number:	Not reported
Alt Facility RCRA ID:	Not reported
Alt Facility Sign Date:	Not reported
MGMT Method Type Code:	Not reported
Waste Code:	D011 - SILVER 5.0 MG/L TCLP
Waste Code:	Not reported
Waste Code:	Not reported
Waste Code:	Not reported
Waste Code:	Not reported

SEATTLE TIMES (Continued) **1000421873**

Waste Code:	Not reported
Quantity:	00360
Units:	G - Gallons (liquids only)* (8.3 pounds)
Number of Containers:	018
Container Type:	DF - Fiberboard or plastic drums (glass)
Handling Method:	T Chemical, physical, or biological treatment.
Specific Gravity:	01.00

Click this hyperlink while viewing on your computer to access
11 additional NY_MANIFEST: record(s) in the EDR Site Report.

ECHO:

Envid:	1000421873
Registry ID:	110000827561
DFR URL:	http://echo.epa.gov/detailed_facility_report?fid=110000827561

289
SW
1/4-1/2
0.404 mi.
2134 ft.

1221 DENNY LLC
417 BROAD ST
SEATTLE, WA 98109

WA CSCSL **S114405512**
WA LUST **N/A**
WA VCP
WA ALLSITES
WA MANIFEST

Relative:
Higher

Actual:
124 ft.

CSCSL:

Facility ID:	21907
Region:	Northwest
Lat/Long:	47.620105 / -122.348064
Brownfield Status:	Not reported
Rank Status:	N
Clean Up Siteid:	12242
Site Status:	Cleanup Started
PSI?:	Yes
Contaminant Name:	Benzene
Ground Water:	Not reported
Surface Water:	Not reported
Soil:	Confirmed Above Cleanup Level
Sediment:	Not reported
Air:	Not reported
Bedrock:	Not reported
Responsible Unit:	Northwest

Facility ID:	21907
Region:	Northwest
Lat/Long:	47.620105 / -122.348064
Brownfield Status:	Not reported
Rank Status:	N
Clean Up Siteid:	12242
Site Status:	Cleanup Started
PSI?:	Yes
Contaminant Name:	Other Halogenated Organics
Ground Water:	Not reported
Surface Water:	Not reported
Soil:	Confirmed Above Cleanup Level
Sediment:	Not reported
Air:	Not reported
Bedrock:	Not reported
Responsible Unit:	Northwest

1221 DENNY LLC (Continued) **S114405512**

Facility ID:	21907
Region:	Northwest
Lat/Long:	47.620105 / -122.348064
Brownfield Status:	Not reported
Rank Status:	N
Clean Up Siteid:	12242
Site Status:	Cleanup Started
PSI?:	Yes
Contaminant Name:	Petroleum-Other
Ground Water:	Not reported
Surface Water:	Not reported
Soil:	Confirmed Above Cleanup Level
Sediment:	Not reported
Air:	Not reported
Bedrock:	Not reported
Responsible Unit:	Northwest

LUST:

Facility ID:	21907
Lust Status Type:	Awaiting Cleanup
Cleanup Site ID:	12242
Cleanup Unit Type:	Upland
Process Type:	Voluntary Cleanup Program
Cleanup Unit Name:	Fifth & Broad Property
Lust Status Date:	10/22/2013
Response Section:	Northwest
Lat/Long:	47.620105 / -122.34806

VCP:

edr_fstat:	WA
edr_fzip:	98109
edr_fcnty:	KING
edr_zip:	Not reported
Facility ID:	21907
VCP Status:	Not reported
VCP:	Yes
Ecology Status:	Not reported
NFA Type:	Not reported
Date NFA:	Not reported
Rank:	N
Cleanup Siteid:	12242

edr_fstat:	WA
edr_fzip:	98109
edr_fcnty:	KING
edr_zip:	Not reported
Facility ID:	21907
VCP Status:	Not reported
VCP:	Yes
Ecology Status:	Not reported
NFA Type:	Not reported
Date NFA:	Not reported
Rank:	N
Cleanup Siteid:	12242

edr_fstat: WA

1221 DENNY LLC (Continued) **S114405512**

edr_fzip: 98109
edr_fcnty: KING
edr_zip: Not reported
Facility ID: 21907
VCP Status: Not reported
VCP: Yes
Ecology Status: Not reported
NFA Type: Not reported
Date NFA: Not reported
Rank: N
Cleanup Siteid: 12242

ALLSITES:
Facility Name: FIFTH AND BROAD PROPERTY
Facility Id: 21907

Interaction: 106442
Interaction 1: A
Interaction 2: VOLCLNST
Ecology Program: TOXICS
Program Data: ISIS
Facility Alt.: Fifth and Broad Property
Program ID: NW2793
Date Interaction: 2013-10-22 00:00:00
Date Interaction 3: Voluntary Cleanup Sites
Latitude: 47.620098261000003
Longitude: -122.348061876

Interaction: 106550
Interaction 1: A
Interaction 2: UST
Ecology Program: TOXICS
Program Data: UST
Facility Alt.: Fifth and Broad Property
Program ID: 620081
Date Interaction: 2013-10-22 00:00:00
Date Interaction 3: Underground Storage Tank
Latitude: 47.620098261000003
Longitude: -122.348061876

Interaction: 106532
Interaction 1: A
Interaction 2: HWG
Ecology Program: HAZWASTE
Program Data: TURBOWASTE
Facility Alt.: 1221 Denny LLC
Program ID: WAH000044432
Date Interaction: 2013-11-06 00:00:00
Date Interaction 3: Hazardous Waste Generator
Latitude: 47.620098261000003
Longitude: -122.348061876

Interaction: 106549
Interaction 1: A

1221 DENNY LLC (Continued) **S114405512**

Interaction 2:	LUST
Ecology Program:	TOXICS
Program Data:	ISIS
Facility Alt.:	Fifth and Broad Property
Program ID:	620081
Date Interaction:	2013-10-22 00:00:00
Date Interaction 3:	LUST Facility
Latitude:	47.620098261000003
Longitude:	-122.348061876

WA MANIFEST:

Facility Site ID Number:	21907
EPA ID:	WAH000044432
NAICS:	721110
SWC Desc:	Not reported
FWC Desc:	D008
Form Comm:	Not reported
Data Year:	2013
Permit by Rule:	False
Treatment by Generator:	False
Mixed radioactive waste:	False
Importer of hazardous waste:	False
Immediate recycler:	False
Treatment/Storage/Disposal/Recycling Facility:	False
Generator of dangerous fuel waste:	False
Generator marketing to burner:	False
Other marketers (i.e., blender, distributor, etc.):	False
Utility boiler burner:	False
Industry boiler burner:	False
Industrial Furnace:	False
Smelter defferal:	False
Universal waste - batteries - generate:	False
Universal waste - thermostats - generate:	False
Universal waste - mercury - generate:	False
Universal waste - lamps - generate:	False
Universal waste - batteries - accumulate:	False
Universal waste - thermostats - accumulate:	False
Universal waste - mercury - accumulate:	False
Universal waste - lamps - accumulate:	False
Destination Facility for Universal Waste:	False
Off-specification used oil burner - utility boiler:	False
Off-specification used oil burner - industrial boiler:	False
Off-specification used oil burner - industrial furnace:	False
Tax Reg #:	602411239
Business Type:	Construction as a hotel
Mail Name:	1221 Denny LLC
Mail addr line1:	2310 130th Ave NE Ste B100
Mail city,st,zip:	Bellevue, WA 98005
Mail country:	UNITED STATES
Legal org name:	1221 Denny LLC
Legal org type:	Private
Legal addr line1:	2310 130th Ave NE Ste B100
Legal city,st,zip:	Bellevue, WA 98005
Legal country:	UNITED STATES
Legal phone nbr:	206-447-0303 *290
Legal effective date:	01/01/2008

1221 DENNY LLC (Continued) **S114405512**

Land org name:	1221 Denny LLC
Land org type:	Private
Land person name:	Not reported
Land addr line1:	2310 130th Ave NE Ste B100
Land city,st,zip:	Bellevue, WA 98005
Land country:	UNITED STATES
Land phone nbr:	206-447-0303 *290
Operator org name:	1221 Denny LLC
Operator org type:	Private
Operator addr line1:	2310 130th Ave NE Ste B100
Operator city,st,zip:	Bellevue, WA 98005
Operator country:	UNITED STATES
Operator phone nbr:	206-447-0303 *290
Operator effective date:	01/01/2013
Site contact name:	Kent Angier
Site contact addr line1:	2310 130th Ave NE Ste B100
Site Contact City/State/ Zip:	Bellevue, WA 98005
Site Contact Country:	UNITED STATES
Site Contact Phone #:	206-447-0303 *290
Site Contact EMail:	kenta@kauri.com
Form Contact NAME:	Kent Angier
Form Contact ADDR LINE1:	2310 130th Ave NE Ste B100
Form Contact City,ST,Zip:	Bellevue, WA 98005
Form Contact Country:	UNITED STATES
Form Contact Phone #:	206-447-0303 *290
Form Contact EMail:	kenta@kauri.com
Gen Status CD:	MQG
Monthly Generation:	False
Batch Generation:	False
One Time Generation:	True
Transport Own Waste:	False
Tranports Other Waste:	False
Recycler Onsite:	False
Transfer Facility:	False
Other Exemption:	Not reported
UW Battery Gen:	False
Used Oil Transporter:	False
Used Oil Transfer Facility:	False
Used Oil Processor:	False
Used Oil Refiner:	False
Used Oil Fuel Marketer Directs Shipments:	False
Used Oil Fuel Marketer Meets Specs:	False

Waste Streams Generated:

Facility ID:	21907
Data Year:	2013
Description:	Oily sludge from waste oil tank.
Mix:	False
Reported Qty:	459.25 LB
Kilo Qty:	208.315803
Density No:	0
Density Qty:	Not reported

Shipments Sent:

Facility ID:	21907
Data Year:	2013

1221 DENNY LLC (Continued) **S114405512**

Shipment sent data: 2013-11-18 00:00:00
Reported Qty: 459.25 LB
Kilo Qty: 208.315803

Waste Stream Comments:
Facility ID: 21907
Data Year: 2013
Comments: Oily sludge from waste oil tank.

BV290 **DENNY WAY SHELL** **WA ALLSITES** **1007071156**
SSW **620 DENNY WAY** **WA CSCSL NFA** **N/A**
1/4-1/2 **SEATTLE, WA 98109** **FINDS**
0.408 mi. **WA Financial Assurance**
2152 ft. **Site 1 of 4 in cluster BV**

Relative:
Higher

Actual:
117 ft.

ALLSITES:
Facility Name: DENNY WAY SHELL
Facility Id: 41751629

Interaction: 106772
Interaction 1: I
Interaction 2: LUST
Ecology Program: TOXICS
Program Data: ISIS
Facility Alt.: Not reported
Program ID: 434808
Date Interaction: 1997-09-22 00:00:00
Date Interaction 3: LUST Facility
Latitude: 47.61888407
Longitude: -122.34404546899999

Interaction: 106773
Interaction 1: I
Interaction 2: UST
Ecology Program: TOXICS
Program Data: UST
Facility Alt.: Not reported
Program ID: 434808
Date Interaction: 1900-01-01 00:00:00
Date Interaction 3: Underground Storage Tank
Latitude: 47.61888407
Longitude: -122.34404546899999

Interaction: 43352
Interaction 1: A
Interaction 2: UST
Ecology Program: TOXICS
Program Data: UST
Facility Alt.: DENNY WAY SHELL & LIQUOR
Program ID: 459984
Date Interaction: 1997-09-10 00:00:00
Date Interaction 3: Underground Storage Tank
Latitude: 47.61888407
Longitude: -122.34404546899999

DENNY WAY SHELL (Continued) **1007071156**

CSCSL NFA:
Facility/Site Id: 41751629
CS Id: 9568
NFA Date: 10/23/1997
Rank: Not reported
VCP: No
Latitude: 47.618890
Longitude: -122.344070

FINDS:

Registry ID: 110015477713

Environmental Interest/Information System
Washington Facility / Site Identification System (WA-FSIS) provides a means to query and display data maintained by the Washington Department of Ecology. This system contains key information for each facility/site that is currently, or has been, of interest to the Air Quality, Dam Safety, Hazardous Waste, Toxics Cleanup, and Water Quality Programs.

WA Financial Assurance 1:
DOE Site ID: 459984
Site Type: PLIA
Financial Resp Type: Colony (GUS)
Inception Date: 06/29/2011
Expiration Date: 06/29/2012

BW291 **NATIONAL SIGN CORP** **WA ALLSITES** **1000260591**
North **1255 WESTLAKE AVE N** **RCRA NonGen / NLR** **WAD009264672**
1/4-1/2 **SEATTLE, WA 98109** **FINDS**
0.409 mi. **CA HAZNET**
2161 ft. **Site 1 of 3 in cluster BW** **ECHO**

Relative:
Lower

Actual:
30 ft.

ALLSITES:
Facility Name: NATIONAL SIGN CORP
Facility Id: 48447226

Interaction: 47512
Interaction 1: I
Interaction 2: HWG
Ecology Program: HAZWASTE
Program Data: TURBOWASTE
Facility Alt.: Not reported
Program ID: WAD009264672
Date Interaction: 1989-07-20 00:00:00
Date Interaction 3: Hazardous Waste Generator
Latitude: 47.630434381999997
Longitude: -122.3409851

RCRA NonGen / NLR:
Date form received by agency: 12/02/2005
Facility name: NATIONAL SIGN CORP
Facility address: 1255 WESTLAKE AVE N

NATIONAL SIGN CORP (Continued) **1000260591**

SEATTLE, WA 98109
EPA ID: WAD009264672
Contact: NATIONAL SIGN C NATIONAL SIGN C
Contact address: 1255 WESTLAKE AVE N
SEATTLE, WA 98109-3531
Contact country: US
Contact telephone: (000)000-0000
Contact email: Not reported
EPA Region: 10
Land type: Private
Classification: Non-Generator
Description: Handler: Non-Generators do not presently generate hazardous waste

Owner/Operator Summary:
Owner/operator name: NATIONAL SIGN C N
Owner/operator address: 1255 WESTLAKE AVE N
SEATTLE, WA 98109
Owner/operator country: US
Owner/operator telephone: (206)282-0700
Legal status: Private
Owner/Operator Type: Owner
Owner/Op start date: 05/02/1996
Owner/Op end date: Not reported

Owner/operator name: JOHN G
Owner/operator address: 1255 WESTLAKE AVE N
SEATTLE, WA 98109
Owner/operator country: US
Owner/operator telephone: (206)282-0700
Legal status: Private
Owner/Operator Type: Operator
Owner/Op start date: 01/01/1900
Owner/Op end date: Not reported

Handler Activities Summary:
U.S. importer of hazardous waste: No
Mixed waste (haz. and radioactive): No
Recycler of hazardous waste: No
Transporter of hazardous waste: No
Treater, storer or disposer of HW: No
Underground injection activity: No
On-site burner exemption: No
Furnace exemption: No
Used oil fuel burner: No
Used oil processor: No
User oil refiner: No
Used oil fuel marketer to burner: No
Used oil Specification marketer: No
Used oil transfer facility: No
Used oil transporter: No

Historical Generators:
Date form received by agency: 12/02/2005
Site name: NATIONAL SIGN CORP
Classification: Not a generator, verified

NATIONAL SIGN CORP (Continued) **1000260591**

Violation Status: No violations found

Evaluation Action Summary:
Evaluation date: 03/11/1998
Evaluation: COMPLIANCE ASSISTANCE VISIT
Area of violation: Not reported
Date achieved compliance: Not reported
Evaluation lead agency: State

Evaluation date: 01/13/1998
Evaluation: COMPLIANCE ASSISTANCE VISIT
Area of violation: Not reported
Date achieved compliance: Not reported
Evaluation lead agency: State

FINDS:

Registry ID: 110005314061

Environmental Interest/Information System
Washington Facility / Site Identification System (WA-FSIS) provides a means to query and display data maintained by the Washington Department of Ecology. This system contains key information for each facility/site that is currently, or has been, of interest to the Air Quality, Dam Safety, Hazardous Waste, Toxics Cleanup, and Water Quality Programs.

RCRAInfo is a national information system that supports the Resource Conservation and Recovery Act (RCRA) program through the tracking of events and activities related to facilities that generate, transport, and treat, store, or dispose of hazardous waste. RCRAInfo allows RCRA program staff to track the notification, permit, compliance, and corrective action activities required under RCRA.

HAZNET:
envid: 1000260591
Year: 2002
GEPAID: WAD009264672
Contact: JOHN GENGE
Telephone: 2062820700
Mailing Name: Not reported
Mailing Address: 1255 WESTLAKE AVE N
Mailing City,St,Zip: SEATTLE, WA 981093531
Gen County: Not reported
TSD EPA ID: CAD980884183
TSD County: Not reported
Waste Category: Not reported
Disposal Method: Disposal, Other
Tons: 0.2
Cat Decode: Not reported
Method Decode: Not reported
Facility County: 99

ECHO:
Envid: 1000260591

NATIONAL SIGN CORP (Continued) **1000260591**

Registry ID: 110005314061
DFR URL: http://echo.epa.gov/detailed_facility_report?fid=110005314061

BX292 **TAYLOR & DENNY BUILDING** **WA CSCSL** **S113831476**
SW **101 TAYLOR AVE N** **WA VCP** **N/A**
1/4-1/2 **SEATTLE, WA 98109** **WA ALLSITES**
0.410 mi.
2164 ft. **Site 1 of 2 in cluster BX**

Relative:
Higher

Actual:
124 ft.

CSCSL:

Facility ID:	9475
Region:	Northwest
Lat/Long:	47.619129 / -122.346732
Brownfield Status:	Not reported
Rank Status:	N
Clean Up Siteid:	12171
Site Status:	Cleanup Started
PSI?:	Yes
Contaminant Name:	Benzene
Ground Water:	Not reported
Surface Water:	Not reported
Soil:	Below MTCA Cleanup Level After Assessment
Sediment:	Not reported
Air:	Not reported
Bedrock:	Not reported
Responsible Unit:	Northwest

Facility ID:	9475
Region:	Northwest
Lat/Long:	47.619129 / -122.346732
Brownfield Status:	Not reported
Rank Status:	N
Clean Up Siteid:	12171
Site Status:	Cleanup Started
PSI?:	Yes
Contaminant Name:	Lead
Ground Water:	Not reported
Surface Water:	Not reported
Soil:	Below MTCA Cleanup Level After Assessment
Sediment:	Not reported
Air:	Not reported
Bedrock:	Not reported
Responsible Unit:	Northwest

Facility ID:	9475
Region:	Northwest
Lat/Long:	47.619129 / -122.346732
Brownfield Status:	Not reported
Rank Status:	N
Clean Up Siteid:	12171
Site Status:	Cleanup Started
PSI?:	Yes
Contaminant Name:	Petroleum-Diesel
Ground Water:	Not reported
Surface Water:	Not reported
Soil:	Confirmed Above Cleanup Level
Sediment:	Not reported
Air:	Not reported

TAYLOR & DENNY BUILDING (Continued) **S113831476**

Bedrock: Not reported
Responsible Unit: Northwest

Facility ID: 9475
Region: Northwest
Lat/Long: 47.619129 / -122.346732
Brownfield Status: Not reported
Rank Status: N
Clean Up Siteid: 12171
Site Status: Cleanup Started
PSI?: Yes
Contaminant Name: Petroleum-Gasoline
Ground Water: Not reported
Surface Water: Not reported
Soil: Confirmed Above Cleanup Level
Sediment: Not reported
Air: Not reported
Bedrock: Not reported
Responsible Unit: Northwest

Facility ID: 9475
Region: Northwest
Lat/Long: 47.619129 / -122.346732
Brownfield Status: Not reported
Rank Status: N
Clean Up Siteid: 12171
Site Status: Cleanup Started
PSI?: Yes
Contaminant Name: Petroleum-Other
Ground Water: Not reported
Surface Water: Not reported
Soil: Below MTCA Cleanup Level After Assessment
Sediment: Not reported
Air: Not reported
Bedrock: Not reported
Responsible Unit: Northwest

Facility ID: 9475
Region: Northwest
Lat/Long: 47.619129 / -122.346732
Brownfield Status: Not reported
Rank Status: N
Clean Up Siteid: 12171
Site Status: Cleanup Started
PSI?: Yes
Contaminant Name: Polycyclic Aromatic Hydrocarbons
Ground Water: Not reported
Surface Water: Not reported
Soil: Below MTCA Cleanup Level After Assessment
Sediment: Not reported
Air: Not reported
Bedrock: Not reported
Responsible Unit: Northwest

VCP:
edr_fstat: WA
edr_fzip: 98109

TAYLOR & DENNY BUILDING (Continued) **S113831476**

edr_fcnty: KING
edr_zip: Not reported
Facility ID: 9475
VCP Status: Not reported
VCP: Yes
Ecology Status: Not reported
NFA Type: Not reported
Date NFA: Not reported
Rank: N
Cleanup Siteid: 12171

edr_fstat: WA
edr_fzip: 98109
edr_fcnty: KING
edr_zip: Not reported
Facility ID: 9475
VCP Status: Not reported
VCP: Yes
Ecology Status: Not reported
NFA Type: Not reported
Date NFA: Not reported
Rank: N
Cleanup Siteid: 12171

edr_fstat: WA
edr_fzip: 98109
edr_fcnty: KING
edr_zip: Not reported
Facility ID: 9475
VCP Status: Not reported
VCP: Yes
Ecology Status: Not reported
NFA Type: Not reported
Date NFA: Not reported
Rank: N
Cleanup Siteid: 12171

edr_fstat: WA
edr_fzip: 98109
edr_fcnty: KING
edr_zip: Not reported
Facility ID: 9475
VCP Status: Not reported
VCP: Yes
Ecology Status: Not reported
NFA Type: Not reported
Date NFA: Not reported
Rank: N
Cleanup Siteid: 12171

edr_fstat: WA
edr_fzip: 98109
edr_fcnty: KING
edr_zip: Not reported
Facility ID: 9475
VCP Status: Not reported
VCP: Yes

TAYLOR & DENNY BUILDING (Continued) **S113831476**

Ecology Status: Not reported
NFA Type: Not reported
Date NFA: Not reported
Rank: N
Cleanup Siteid: 12171

edr_fstat: WA
edr_fzip: 98109
edr_fcnty: KING
edr_zip: Not reported
Facility ID: 9475
VCP Status: Not reported
VCP: Yes
Ecology Status: Not reported
NFA Type: Not reported
Date NFA: Not reported
Rank: N
Cleanup Siteid: 12171

ALLSITES:
Facility Name: TAYLOR AND DENNY NEW BUILDING
Facility Id: 9475

Interaction: 105569
Interaction 1: I
Interaction 2: VOLCLNST
Ecology Program: TOXICS
Program Data: ISIS
Facility Alt.: Taylor and Denny New Building
Program ID: NW2763
Date Interaction: 2013-07-18 00:00:00
Date Interaction 3: Voluntary Cleanup Sites
Latitude: 47.619124014999997
Longitude: -122.346730364

BY293 **VAN DE KAMPS DUTCH BAKERY** **WA UST** **1000110181**
ENE **823 YALE AVE N** **WA ICR** **WAD093638930**
1/4-1/2 **SEATTLE, WA 98109** **WA ALLSITES**
0.411 mi. **WA CSCSL NFA**
2172 ft. **Site 1 of 3 in cluster BY** **RCRA NonGen / NLR**
FINDS
Relative: Higher **ECHO**

Actual: 67 ft.

UST:
Facility ID: 4639999
Site Id: 200549
UBI: Not reported
Phone Number: Not reported
Decimal Latitude: 47.62636
Decimal Longitude: -122.33079

Tank Name: T-4
Tag Number: Not reported
Tank Status: Removed
Tank Status Date: 09/05/2000
Tank Install Date: 00/01/1900

VAN DE KAMPS DUTCH BAKERY (Continued) **1000110181**

Tank Closure Date:	Not reported
Capacity Range:	111 TO 1,100 Gallons
Tank Permit Expiration Date:	Not reported
Tank Upgrade Date:	Not reported
Tank Spill Prevention:	Not reported
Tank Overfill Prevention:	Not reported
Tank Material:	Not reported
Tank Construction:	Not reported
Tank Tightness Test:	Not reported
Tank Corrosion Protection:	Not reported
Tank Manifold:	Not reported
Tank Release Detection:	Not reported
Tank SFC Type:	Not reported
Pipe Material:	Not reported
Pipe Construction:	Not reported
Pipe Primary Release Detection:	Not reported
Pipe Second Release Detection:	Not reported
Pipe Corrosion Protection:	Not reported
Pipe Pumping System:	Not reported
Responsible Unit:	NORTHWEST
Dispencer/Pump SFC Type:	Not reported

Tank Name:	T-7
Tag Number:	Not reported
Tank Status:	Removed
Tank Status Date:	09/19/2000
Tank Install Date:	00/01/1900
Tank Closure Date:	Not reported
Capacity Range:	1,101 to 2,000 Gallons
Tank Permit Expiration Date:	Not reported
Tank Upgrade Date:	Not reported
Tank Spill Prevention:	Not reported
Tank Overfill Prevention:	Not reported
Tank Material:	Not reported
Tank Construction:	Not reported
Tank Tightness Test:	Not reported
Tank Corrosion Protection:	Not reported
Tank Manifold:	Not reported
Tank Release Detection:	Not reported
Tank SFC Type:	Not reported
Pipe Material:	Not reported
Pipe Construction:	Not reported
Pipe Primary Release Detection:	Not reported
Pipe Second Release Detection:	Not reported
Pipe Corrosion Protection:	Not reported
Pipe Pumping System:	Not reported
Responsible Unit:	NORTHWEST
Dispencer/Pump SFC Type:	Not reported

Tank Name:	T-8
Tag Number:	Not reported
Tank Status:	Removed
Tank Status Date:	09/27/2000
Tank Install Date:	00/01/1900
Tank Closure Date:	Not reported

VAN DE KAMPS DUTCH BAKERY (Continued) **1000110181**

Capacity Range:	111 TO 1,100 Gallons
Tank Permit Expiration Date:	Not reported
Tank Upgrade Date:	Not reported
Tank Spill Prevention:	Not reported
Tank Overfill Prevention:	Not reported
Tank Material:	Not reported
Tank Construction:	Not reported
Tank Tightness Test:	Not reported
Tank Corrosion Protection:	Not reported
Tank Manifold:	Not reported
Tank Release Detection:	Not reported
Tank SFC Type:	Not reported
Pipe Material:	Not reported
Pipe Construction:	Not reported
Pipe Primary Release Detection:	Not reported
Pipe Second Release Detection:	Not reported
Pipe Corrosion Protection:	Not reported
Pipe Pumping System:	Not reported
Responsible Unit:	NORTHWEST
Dispencer/Pump SFC Type:	Not reported

ICR:

Date Ecology Received Report:	11/08/90
Contaminants Found at Site:	Petroleum products
Media Contaminated:	Soil
Waste Management:	Tank
Region:	North Western
Type of Report Ecology Received:	Interim cleanup report
Site Register Issue:	90-17
County Code:	17
Contact:	Not reported
Report Title:	Not reported

Date Ecology Received Report:	09/12/01
Contaminants Found at Site:	Petroleum products
Media Contaminated:	Soil
Waste Management:	Tank
Region:	North Western
Type of Report Ecology Received:	Interim cleanup report
Site Register Issue:	98-41
County Code:	17
Contact:	Not reported
Report Title:	UST Removal and Independent Remedial Action

ALLSITES:

Facility Name:	VAN DE KAMPS DUTCH BAKERY
Facility Id:	4639999

Interaction:	15131
Interaction 1:	I
Interaction 2:	UST
Ecology Program:	TOXICS
Program Data:	UST
Facility Alt.:	Not reported
Program ID:	200549
Date Interaction:	2000-02-29 00:00:00

VAN DE KAMPS DUTCH BAKERY (Continued) **1000110181**

Date Interaction 3:	Underground Storage Tank
Latitude:	47.626354380999999
Longitude:	-122.330775102

Interaction:	15129
Interaction 1:	I
Interaction 2:	HWG
Ecology Program:	HAZWASTE
Program Data:	TURBOWASTE
Facility Alt.:	Not reported
Program ID:	WAD093638930
Date Interaction:	1983-11-07 00:00:00
Date Interaction 3:	Hazardous Waste Generator
Latitude:	47.626354380999999
Longitude:	-122.330775102

Interaction:	15130
Interaction 1:	I
Interaction 2:	LUST
Ecology Program:	TOXICS
Program Data:	ISIS
Facility Alt.:	Not reported
Program ID:	200549
Date Interaction:	1990-07-11 00:00:00
Date Interaction 3:	LUST Facility
Latitude:	47.626354380999999
Longitude:	-122.330775102

CSCSL NFA:

Facility/Site Id:	4639999
CS Id:	7588
NFA Date:	05/01/2012
Rank:	Not reported
VCP:	No
Latitude:	47.626360
Longitude:	-122.330790

RCRA NonGen / NLR:

Date form received by agency:	11/07/1983
Facility name:	VAN DE KAMPS DUTCH BAKERY
Facility address:	823 YALE AVE N SEATTLE, WA 98109
EPA ID:	WAD093638930
Contact:	VAN DE KAMPS DU VAN DE KAMPS DU
Contact address:	823 YALE AVE N SEATTLE, WA 98109-4444
Contact country:	US
Contact telephone:	(000)000-0000
Contact email:	Not reported
EPA Region:	10
Classification:	Non-Generator
Description:	Handler: Non-Generators do not presently generate hazardous waste

VAN DE KAMPS DUTCH BAKERY (Continued) **1000110181**

Owner/Operator Summary:
Owner/operator name: VAN DE KAMPS DU V
Owner/operator address: 823 YALE AVE N
SEATTLE, WA 98109
Owner/operator country: US
Owner/operator telephone: (000)000-0000
Legal status: Private
Owner/Operator Type: Owner
Owner/Op start date: 05/02/1996
Owner/Op end date: Not reported

Handler Activities Summary:
U.S. importer of hazardous waste: No
Mixed waste (haz. and radioactive): No
Recycler of hazardous waste: No
Transporter of hazardous waste: No
Treater, storer or disposer of HW: No
Underground injection activity: No
On-site burner exemption: No
Furnace exemption: No
Used oil fuel burner: No
Used oil processor: No
User oil refiner: No
Used oil fuel marketer to burner: No
Used oil Specification marketer: No
Used oil transfer facility: No
Used oil transporter: No

Historical Generators:
Date form received by agency: 11/07/1983
Site name: VAN DE KAMPS DUTCH BAKERY
Classification: Not a generator, verified

Violation Status: No violations found

FINDS:

Registry ID: 110005328733

Environmental Interest/Information System
Washington Facility / Site Identification System (WA-FSIS) provides a means to query and display data maintained by the Washington Department of Ecology. This system contains key information for each facility/site that is currently, or has been, of interest to the Air Quality, Dam Safety, Hazardous Waste, Toxics Cleanup, and Water Quality Programs.

RCRAInfo is a national information system that supports the Resource Conservation and Recovery Act (RCRA) program through the tracking of events and activities related to facilities that generate, transport, and treat, store, or dispose of hazardous waste. RCRAInfo allows RCRA program staff to track the notification, permit, compliance, and corrective action activities required under RCRA.

VAN DE KAMPS DUTCH BAKERY (Continued) **1000110181**

ECHO:
Envid: 1000110181
Registry ID: 110005328733
DFR URL: http://echo.epa.gov/detailed_facility_report?fid=110005328733

BU294 **SERVICE FIRST COLLISION** **WA ALLSITES** **S109553814**
SSE **114 WESTLAKE AVE N** **N/A**
1/4-1/2 **SEATTLE, WA 98109**
0.414 mi.
2184 ft. **Site 2 of 3 in cluster BU**

Relative:
Higher

Actual:
67 ft.

ALLSITES:
Facility Name: SERVICE FIRST COLLISION
Facility Id: 22775119

Interaction: 32711
Interaction 1: I
Interaction 2: HWG
Ecology Program: HAZWASTE
Program Data: TURBOWASTE
Facility Alt.: Not reported
Program ID: WAD980985469
Date Interaction: 1986-07-30 00:00:00
Date Interaction 3: Hazardous Waste Generator
Latitude: 47.618944382999999
Longitude: -122.338365102

BX295 **PRIME CYTE INC** **WA ALLSITES** **1004794709**
SW **130 5TH AVE N** **RCRA NonGen / NLR** **WAH000003616**
1/4-1/2 **SEATTLE, WA 98109**
0.416 mi.
2194 ft. **Site 2 of 2 in cluster BX**

Relative:
Higher

Actual:
125 ft.

ALLSITES:
Facility Name: PRIME CYTE INC
Facility Id: 56655391

Interaction: 52207
Interaction 1: I
Interaction 2: HWG
Ecology Program: HAZWASTE
Program Data: TURBOWASTE
Facility Alt.: Not reported
Program ID: WAH000003616
Date Interaction: 1997-11-07 00:00:00
Date Interaction 3: Hazardous Waste Generator
Latitude: 47.376264382000002
Longitude: -122.21856518

RCRA NonGen / NLR:
Date form received by agency: 07/01/2002
Facility name: PRIME CYTE INC
Facility address: 130 5TH AVE N

PRIME CYTE INC (Continued) **1004794709**

SEATTLE, WA 98109
EPA ID: WAH000003616
Contact: PRIME CYTE INC PRIME CYTE INC
Contact address: 130 5TH AVE N
SEATTLE, WA 98109
Contact country: US
Contact telephone: (000)000-0000
Contact email: Not reported
EPA Region: 10
Classification: Non-Generator
Description: Handler: Non-Generators do not presently generate hazardous waste

Owner/Operator Summary:
Owner/operator name: JENNIFER D
Owner/operator address: 130 5TH AVE N
SEATTLE, WA 98109
Owner/operator country: US
Owner/operator telephone: (206)728-1575
Legal status: Private
Owner/Operator Type: Operator
Owner/Op start date: 11/07/1997
Owner/Op end date: Not reported

Owner/operator name: SIGNATURE BIOSC S
Owner/operator address: 475 BRANNAN ST
SAN FRANCISCO, CA 94107
Owner/operator country: US
Owner/operator telephone: (415)490-2400
Legal status: Private
Owner/Operator Type: Owner
Owner/Op start date: 02/01/2002
Owner/Op end date: Not reported

Handler Activities Summary:
U.S. importer of hazardous waste: No
Mixed waste (haz. and radioactive): No
Recycler of hazardous waste: No
Transporter of hazardous waste: No
Treater, storer or disposer of HW: No
Underground injection activity: No
On-site burner exemption: No
Furnace exemption: No
Used oil fuel burner: No
Used oil processor: No
User oil refiner: No
Used oil fuel marketer to burner: No
Used oil Specification marketer: No
Used oil transfer facility: No
Used oil transporter: No

Historical Generators:
Date form received by agency: 12/19/2001
Site name: PRIME CYTE INC
Classification: Not a generator, verified

Violation Status: No violations found

BZ296 **BLOCK 10WEST PROPERTY FORMER OUTDOOR EMP** **WA ICR** **S104487146**
ESE **420 PONTIUS AVE N** **WA ALLSITES** **N/A**
1/4-1/2 **SEATTLE, WA 98109** **WA DRYCLEANERS**
0.417 mi. **WA MANIFEST**
2201 ft. **Site 1 of 5 in cluster BZ**

Relative:
Higher

Actual:
109 ft.

ICR:

Date Ecology Received Report:	05/17/93
Contaminants Found at Site:	Petroleum products
Media Contaminated:	Soil
Waste Management:	Tank
Region:	North Western
Type of Report Ecology Received:	Interim cleanup report
Site Register Issue:	93-01
County Code:	17
Contact:	Not reported
Report Title:	Not reported

Date Ecology Received Report:	02/02/94
Contaminants Found at Site:	Petroleum products
Media Contaminated:	Groundwater, Soil
Waste Management:	Tank
Region:	North Western
Type of Report Ecology Received:	Interim cleanup report
Site Register Issue:	93-18
County Code:	17
Contact:	Not reported
Report Title:	Not reported

ALLSITES:

Facility Name:	BLOCK 10WEST PROPERTY FORMER OUTDOOR EMP
Facility Id:	16827

Interaction:	111750
Interaction 1:	A
Interaction 2:	HWOTHER
Ecology Program:	HAZWASTE
Program Data:	TURBOWASTE
Facility Alt.:	Block 10 West Former Outdoor Emporium
Program ID:	WAH000041136
Date Interaction:	2014-12-31 00:00:00
Date Interaction 3:	Haz Waste Management Acti
Latitude:	47.622783404000003
Longitude:	-122.331323705

Interaction:	100695
Interaction 1:	I
Interaction 2:	HWG
Ecology Program:	HAZWASTE
Program Data:	TURBOWASTE
Facility Alt.:	Block 10West Property Former Outdoor Emp
Program ID:	WAH000041136
Date Interaction:	2012-03-15 00:00:00
Date Interaction 3:	Hazardous Waste Generator
Latitude:	47.622783404000003
Longitude:	-122.331323705

BLOCK 10WEST PROPERTY FORMER OUTDOOR EMP (Continued) **S104487146**

DRYCLEANERS:

EPA Id:	WAH000041136
FS Id:	16827
Tax Reg Nbr:	NA
Business Type:	Former Dry Cleaner
Fed Waste Code Desc:	Not reported
State Waste Code Desc:	Not reported
Mail Name:	City Investors XVIII LLC
Mail Line1:	505 Fifth Ave S Ste 900
Mail Line2:	Not reported
Mail City,St,Zip:	Seattle, WA 98104
Mail Country:	UNITED STATES
Legal Org Name:	City Investors XVIII LLC
Legal Person First Name:	Not reported
Legal Person Middle Init:	Not reported
Legal Person Last Name:	Not reported
Legal Line1:	505 Fifth Ave S Ste 900
Legal Line2:	Not reported
Legal City,St,Zip:	Seattle, WA 98104
Legal Country:	UNITED STATES
Legal Phone Nbr:	206-342-2515
Legal Effective Date:	Not reported
Legal Organization Type:	Private
Land Org Name:	City Investors XVIII LLC
Land Person First Name:	Not reported
Land Person Middle Init:	Not reported
Land Person Last Name:	Not reported
Land Line1:	505 Fifth Ave S Ste 900
Land Line2:	Not reported
Land City,St,Zip:	Seattle, WA 98104
Land Country:	UNITED STATES
Land Phone Nbr:	206-342-2515
Land Organization Type:	Private
Operator Org Name:	City Investors XVIII LLC
Operator Person First Name:	Not reported
Operator Person Middle Init:	Not reported
Operator Person Last Name:	Not reported
Operator Line1:	505 Fifth Ave S Ste 900
Operator Line2:	Not reported
Operator City,St,Zip:	Seattle, WA 98104
Operator Country:	UNITED STATES
Operator Phone Nbr:	206-342-2515
Operator Effective Date:	Not reported
Operator Organization Type:	Private
Site Contact First Name:	Deb
Site Contact Middle Init:	Not reported
Site Contact Last Name:	Willard
Site Contact Line1:	505 Fifth Ave S Ste 900
Site Contact Line2:	Not reported
Site Contact City,St,Zip:	Seattle, WA 98104
Site Contact Country:	UNITED STATES
Site Contact Phone Nbr:	206-342-2515
Site Contact Email:	debw@vulcan.com
Form Contact First Name:	Deb
Form Contact Middle Init:	Not reported
Form Contact Last Name:	Willard
Form Contact Line1:	505 Fifth Ave S Ste 900

BLOCK 10WEST PROPERTY FORMER OUTDOOR EMP (Continued) **S104487146**

Form Contact Line2: Not reported
Form Contact City,St,Zip: Seattle, WA 98104
Form Contact Country: UNITED STATES
Form Contact Phone Nbr: 206-342-2515
Form Contact Email: debw@vulcan.com
Gen Status Cd: XQG
Monthly Generation: False
Batch Generation: False
One Time Generation: False
Transports Own Waste: False
Transports Others Waste: False
Recycler Onsite: False
Transfer Facility: False
Pbr: False
Tbg: False
Mixed Radioactive: False
Importer: False
Tsdr Facility: False
Immediate Recycler: False
Gen Dang Fuel: False
Gen Market To Burner: False
Gen Other Marketers: False
Utility Boiler Burner: False
Industry Boiler Burner: False
Furnace Burner: False
Smelter Deferral: False
Small Qty Exemption: False
Other Exemption: Not reported
UW Battery Gen: False
UW Thermostats Gen: False
UW Mercury Gen: False
UW Lamps Gen: False
UW Battery Accum: False
UW Thermostats Accum: False
UW Mercury Accum: False
UW Lamps Accum: False
UW Destination Facility: False
Off Spec Utility Boiler: False
Off Spec Industry Boiler: False
Off Spec Furnace: False
Used Oil Transporter: False
Used Oil Transfer Facility: False
Used Oil Processor: False
Used Oil Rerefiner: False
Used Oil Fuel Marketer Directs Shipments: False
Used Oil Fuel Marketer Meets Specs: False
Comments: no waste generated in 2015

WA MANIFEST:
Facility Site ID Number: 16827
EPA ID: WAH000041136
NAICS: 812320
SWC Desc: Not reported
FWC Desc: F002
Form Comm: Not reported
Data Year: 2012
Permit by Rule: False

BLOCK 10WEST PROPERTY FORMER OUTDOOR EMP (Continued) **S104487146**

Treatment by Generator:	False
Mixed radioactive waste:	False
Importer of hazardous waste:	False
Immediate recycler:	False
Treatment/Storage/Disposal/Recycling Facility:	False
Generator of dangerous fuel waste:	False
Generator marketing to burner:	False
Other marketers (i.e., blender, distributor, etc.):	False
Utility boiler burner:	False
Industry boiler burner:	False
Industrial Furnace:	False
Smelter defferal:	False
Universal waste - batteries - generate:	False
Universal waste - thermostats - generate:	False
Universal waste - mercury - generate:	False
Universal waste - lamps - generate:	False
Universal waste - batteries - accumulate:	False
Universal waste - thermostats - accumulate:	False
Universal waste - mercury - accumulate:	False
Universal waste - lamps - accumulate:	False
Destination Facility for Universal Waste:	False
Off-specification used oil burner - utility boiler:	False
Off-specification used oil burner - industrial boiler:	False
Off-specification used oil burner - industrial furnace:	False
Tax Reg #:	NA
Business Type:	Former Dry Cleaner
Mail Name:	City Investors XVIII LLC
Mail addr line1:	505 Fifth Ave S Ste 900
Mail city,st,zip:	Seattle, WA 98104
Mail country:	UNITED STATES
Legal org name:	City Investors XVIII LLC
Legal org type:	Private
Legal addr line1:	505 Fifth Ave S Ste 900
Legal city,st,zip:	Seattle, WA 98104
Legal country:	UNITED STATES
Legal phone nbr:	206-342-2515
Legal effective date:	Not reported
Land org name:	City Investors XVIII LLC
Land org type:	Private
Land person name:	Not reported
Land addr line1:	505 Fifth Ave S Ste 900
Land city,st,zip:	Seattle, WA 98104
Land country:	UNITED STATES
Land phone nbr:	206-342-2515
Operator org name:	City Investors XVIII LLC
Operator org type:	Private
Operator addr line1:	505 Fifth Ave S Ste 900
Operator city,st,zip:	Seattle, WA 98104
Operator country:	UNITED STATES
Operator phone nbr:	206-342-2515
Operator effective date:	Not reported
Site contact name:	Deb Willard
Site contact addr line1:	505 Fifth Ave S Ste 900
Site Contact City/State/ Zip:	Seattle, WA 98104
Site Contact Country:	UNITED STATES
Site Contact Phone #:	206-342-2515
Site Contact EMail:	debw@vulcan.com

BLOCK 10WEST PROPERTY FORMER OUTDOOR EMP (Continued) **S104487146**

Form Contact NAME:	Deb Willard
Form Contact ADDR LINE1:	505 Fifth Ave S Ste 900
Form Contact City,ST,Zip:	Seattle, WA 98104
Form Contact Country:	UNITED STATES
Form Contact Phone #:	206-342-2515
Form Contact EMail:	debw@vulcan.com
Gen Status CD:	LQG
Monthly Generation:	False
Batch Generation:	False
One Time Generation:	True
Transport Own Waste:	False
Tranports Other Waste:	False
Recycler Onsite:	False
Transfer Facility:	False
Other Exemption:	Not reported
UW Battery Gen:	False
Used Oil Transporter:	False
Used Oil Transfer Facility:	False
Used Oil Processor:	False
Used Oil Refiner:	False
Used Oil Fuel Marketer Directs Shipments:	False
Used Oil Fuel Marketer Meets Specs:	False

Waste Streams Generated:

Facility ID:	16827
Data Year:	2012
Description:	decon water from monitoring well installation at site.
Mix:	False
Reported Qty:	495 GAL
Kilo Qty:	1872.59691
Density No:	8.33999999
Density Qty:	PPG

Facility ID:	16827
Data Year:	2012
Description:	contaminated soil from site remediation
Mix:	False
Reported Qty:	1048.64000 ST
Kilo Qty:	951326.224
Density No:	0
Density Qty:	Not reported

Shipments Sent:

Facility ID:	16827
Data Year:	2012
Shipment sent data:	2012-04-04 00:00:00
Reported Qty:	495 GAL
Kilo Qty:	1872.59691

Facility ID:	16827
Data Year:	2012
Shipment sent data:	2012-04-04 00:00:00
Reported Qty:	2.10000000 ST
Kilo Qty:	1905.12003

Facility ID:	16827

BLOCK 10WEST PROPERTY FORMER OUTDOOR EMP (Continued) **S104487146**

Data Year: 2012
Shipment sent data: 2012-05-17 00:00:00
Reported Qty: 32.6899999 ST
Kilo Qty: 29656.3685

Facility ID: 16827
Data Year: 2012
Shipment sent data: 2012-05-17 00:00:00
Reported Qty: 38.5300000 ST
Kilo Qty: 34954.4166

Facility ID: 16827
Data Year: 2012
Shipment sent data: 2012-05-17 00:00:00
Reported Qty: 33.4600000 ST
Kilo Qty: 30354.9125

Facility ID: 16827
Data Year: 2012
Shipment sent data: 2012-05-14 00:00:00
Reported Qty: 33.7999999 ST
Kilo Qty: 30663.3605

Facility ID: 16827
Data Year: 2012
Shipment sent data: 2012-05-14 00:00:00
Reported Qty: 33.8100000 ST
Kilo Qty: 30672.4325

Facility ID: 16827
Data Year: 2012
Shipment sent data: 2012-05-14 00:00:00
Reported Qty: 32.0300000 ST
Kilo Qty: 29057.6164

Facility ID: 16827
Data Year: 2012
Shipment sent data: 2012-05-15 00:00:00
Reported Qty: 33.9500000 ST
Kilo Qty: 30799.4405

Facility ID: 16827
Data Year: 2012
Shipment sent data: 2012-05-15 00:00:00
Reported Qty: 33.32 ST
Kilo Qty: 30227.9045

Facility ID: 16827
Data Year: 2012
Shipment sent data: 2012-05-18 00:00:00
Reported Qty: 38.0499999 ST
Kilo Qty: 34518.9605

Facility ID: 16827
Data Year: 2012
Shipment sent data: 2012-05-17 00:00:00
Reported Qty: 33.3900000 ST

BLOCK 10WEST PROPERTY FORMER OUTDOOR EMP (Continued) **S104487146**

Kilo Qty: 30291.4085

Facility ID: 16827
Data Year: 2012
Shipment sent data: 2012-05-18 00:00:00
Reported Qty: 33.9799999 ST
Kilo Qty: 30826.6565

Facility ID: 16827
Data Year: 2012
Shipment sent data: 2012-05-18 00:00:00
Reported Qty: 34.75 ST
Kilo Qty: 31525.2005

Facility ID: 16827
Data Year: 2012
Shipment sent data: 2012-05-18 00:00:00
Reported Qty: 33.6499999 ST
Kilo Qty: 30527.2805

Facility ID: 16827
Data Year: 2012
Shipment sent data: 2012-05-31 00:00:00
Reported Qty: 33.3800000 ST
Kilo Qty: 30282.3365

Facility ID: 16827
Data Year: 2012
Shipment sent data: 2012-05-15 00:00:00
Reported Qty: 30.8500000 ST
Kilo Qty: 27987.1204

Facility ID: 16827
Data Year: 2012
Shipment sent data: 2012-05-15 00:00:00
Reported Qty: 39.0099999 ST
Kilo Qty: 35389.8726

Facility ID: 16827
Data Year: 2012
Shipment sent data: 2012-05-14 00:00:00
Reported Qty: 31.9699999 ST
Kilo Qty: 29003.1844

Facility ID: 16827
Data Year: 2012
Shipment sent data: 2012-05-14 00:00:00
Reported Qty: 33.3900000 ST
Kilo Qty: 30291.4085

Facility Site ID Number: 16827
EPA ID: WAH000041136
NAICS: 812320
SWC Desc: Not reported
FWC Desc: Not reported
Form Comm: Not reported

BLOCK 10WEST PROPERTY FORMER OUTDOOR EMP (Continued) **S104487146**

Data Year:	2013
Permit by Rule:	False
Treatment by Generator:	False
Mixed radioactive waste:	False
Importer of hazardous waste:	False
Immediate recycler:	False
Treatment/Storage/Disposal/Recycling Facility:	False
Generator of dangerous fuel waste:	False
Generator marketing to burner:	False
Other marketers (i.e., blender, distributor, etc.):	False
Utility boiler burner:	False
Industry boiler burner:	False
Industrial Furnace:	False
Smelter defferal:	False
Universal waste - batteries - generate:	False
Universal waste - thermostats - generate:	False
Universal waste - mercury - generate:	False
Universal waste - lamps - generate:	False
Universal waste - batteries - accumulate:	False
Universal waste - thermostats - accumulate:	False
Universal waste - mercury - accumulate:	False
Universal waste - lamps - accumulate:	False
Destination Facility for Universal Waste:	False
Off-specification used oil burner - utility boiler:	False
Off-specification used oil burner - industrial boiler:	False
Off-specification used oil burner - industrial furnace:	False
Tax Reg #:	NA
Business Type:	Former Dry Cleaner
Mail Name:	City Investors XVIII LLC
Mail addr line1:	505 Fifth Ave S Ste 900
Mail city,st,zip:	Seattle, WA 98104
Mail country:	UNITED STATES
Legal org name:	City Investors XVIII LLC
Legal org type:	Private
Legal addr line1:	505 Fifth Ave S Ste 900
Legal city,st,zip:	Seattle, WA 98104
Legal country:	UNITED STATES
Legal phone nbr:	206-342-2515
Legal effective date:	Not reported
Land org name:	City Investors XVIII LLC
Land org type:	Private
Land person name:	Not reported
Land addr line1:	505 Fifth Ave S Ste 900
Land city,st,zip:	Seattle, WA 98104
Land country:	UNITED STATES
Land phone nbr:	206-342-2515
Operator org name:	City Investors XVIII LLC
Operator org type:	Private
Operator addr line1:	505 Fifth Ave S Ste 900
Operator city,st,zip:	Seattle, WA 98104
Operator country:	UNITED STATES
Operator phone nbr:	206-342-2515
Operator effective date:	Not reported
Site contact name:	Deb Willard
Site contact addr line1:	505 Fifth Ave S Ste 900
Site Contact City/State/ Zip:	Seattle, WA 98104
Site Contact Country:	UNITED STATES

BLOCK 10WEST PROPERTY FORMER OUTDOOR EMP (Continued) **S104487146**

Site Contact Phone #:	206-342-2515
Site Contact EMail:	debw@vulcan.com
Form Contact NAME:	Deb Willard
Form Contact ADDR LINE1:	505 Fifth Ave S Ste 900
Form Contact City,ST,Zip:	Seattle, WA 98104
Form Contact Country:	UNITED STATES
Form Contact Phone #:	206-342-2515
Form Contact EMail:	debw@vulcan.com
Gen Status CD:	XQG
Monthly Generation:	False
Batch Generation:	False
One Time Generation:	False
Transport Own Waste:	False
Tranports Other Waste:	False
Recycler Onsite:	False
Transfer Facility:	False
Other Exemption:	Not reported
UW Battery Gen:	False
Used Oil Transporter:	False
Used Oil Transfer Facility:	False
Used Oil Processor:	False
Used Oil Refiner:	False
Used Oil Fuel Marketer Directs Shipments:	False
Used Oil Fuel Marketer Meets Specs:	False

Waste Streams Generated:

Facility ID:	16827
Data Year:	2012
Description:	decon water from monitoring well installation at site.
Mix:	False
Reported Qty:	495 GAL
Kilo Qty:	1872.59691
Density No:	8.33999999
Density Qty:	PPG

Facility ID:	16827
Data Year:	2012
Description:	contaminated soil from site remediation
Mix:	False
Reported Qty:	1048.64000 ST
Kilo Qty:	951326.224
Density No:	0
Density Qty:	Not reported

Shipments Sent:

Facility ID:	16827
Data Year:	2012
Shipment sent data:	2012-04-04 00:00:00
Reported Qty:	495 GAL
Kilo Qty:	1872.59691

Facility ID:	16827
Data Year:	2012
Shipment sent data:	2012-04-04 00:00:00
Reported Qty:	2.10000000 ST
Kilo Qty:	1905.12003

BLOCK 10WEST PROPERTY FORMER OUTDOOR EMP (Continued) **S104487146**

Facility ID: 16827
Data Year: 2012
Shipment sent data: 2012-05-17 00:00:00
Reported Qty: 32.6899999 ST
Kilo Qty: 29656.3685

Facility ID: 16827
Data Year: 2012
Shipment sent data: 2012-05-17 00:00:00
Reported Qty: 38.5300000 ST
Kilo Qty: 34954.4166

Facility ID: 16827
Data Year: 2012
Shipment sent data: 2012-05-17 00:00:00
Reported Qty: 33.4600000 ST
Kilo Qty: 30354.9125

Facility ID: 16827
Data Year: 2012
Shipment sent data: 2012-05-14 00:00:00
Reported Qty: 33.7999999 ST
Kilo Qty: 30663.3605

Facility ID: 16827
Data Year: 2012
Shipment sent data: 2012-05-14 00:00:00
Reported Qty: 33.8100000 ST
Kilo Qty: 30672.4325

Facility ID: 16827
Data Year: 2012
Shipment sent data: 2012-05-14 00:00:00
Reported Qty: 32.0300000 ST
Kilo Qty: 29057.6164

Facility ID: 16827
Data Year: 2012
Shipment sent data: 2012-05-15 00:00:00
Reported Qty: 33.9500000 ST
Kilo Qty: 30799.4405

Facility ID: 16827
Data Year: 2012
Shipment sent data: 2012-05-15 00:00:00
Reported Qty: 33.32 ST
Kilo Qty: 30227.9045

Facility ID: 16827
Data Year: 2012
Shipment sent data: 2012-05-18 00:00:00
Reported Qty: 38.0499999 ST
Kilo Qty: 34518.9605

Facility ID: 16827
Data Year: 2012
Shipment sent data: 2012-05-17 00:00:00

BLOCK 10WEST PROPERTY FORMER OUTDOOR EMP (Continued) **S104487146**

Reported Qty: 33.3900000 ST
Kilo Qty: 30291.4085

Facility ID: 16827
Data Year: 2012
Shipment sent data: 2012-05-18 00:00:00
Reported Qty: 33.9799999 ST
Kilo Qty: 30826.6565

Facility ID: 16827
Data Year: 2012
Shipment sent data: 2012-05-18 00:00:00
Reported Qty: 34.75 ST
Kilo Qty: 31525.2005

Facility ID: 16827
Data Year: 2012
Shipment sent data: 2012-05-18 00:00:00
Reported Qty: 33.6499999 ST
Kilo Qty: 30527.2805

Facility ID: 16827
Data Year: 2012
Shipment sent data: 2012-05-31 00:00:00
Reported Qty: 33.3800000 ST
Kilo Qty: 30282.3365

Facility ID: 16827
Data Year: 2012
Shipment sent data: 2012-05-15 00:00:00
Reported Qty: 30.8500000 ST
Kilo Qty: 27987.1204

Facility ID: 16827
Data Year: 2012
Shipment sent data: 2012-05-15 00:00:00
Reported Qty: 39.0099999 ST
Kilo Qty: 35389.8726

Facility ID: 16827
Data Year: 2012
Shipment sent data: 2012-05-14 00:00:00
Reported Qty: 31.9699999 ST
Kilo Qty: 29003.1844

Facility ID: 16827
Data Year: 2012
Shipment sent data: 2012-05-14 00:00:00
Reported Qty: 33.3900000 ST
Kilo Qty: 30291.4085

Facility Site ID Number: 16827
EPA ID: WAH000041136
NAICS: 812320
SWC Desc: Not reported
FWC Desc: Not reported

BLOCK 10WEST PROPERTY FORMER OUTDOOR EMP (Continued) **S104487146**

Form Comm:	Not reported
Data Year:	2014
Permit by Rule:	False
Treatment by Generator:	False
Mixed radioactive waste:	False
Importer of hazardous waste:	False
Immediate recycler:	False
Treatment/Storage/Disposal/Recycling Facility:	False
Generator of dangerous fuel waste:	False
Generator marketing to burner:	False
Other marketers (i.e., blender, distributor, etc.):	False
Utility boiler burner:	False
Industry boiler burner:	False
Industrial Furnace:	False
Smelter defferal:	False
Universal waste - batteries - generate:	False
Universal waste - thermostats - generate:	False
Universal waste - mercury - generate:	False
Universal waste - lamps - generate:	False
Universal waste - batteries - accumulate:	False
Universal waste - thermostats - accumulate:	False
Universal waste - mercury - accumulate:	False
Universal waste - lamps - accumulate:	False
Destination Facility for Universal Waste:	False
Off-specification used oil burner - utility boiler:	False
Off-specification used oil burner - industrial boiler:	False
Off-specification used oil burner - industrial furnace:	False
Tax Reg #:	NA
Business Type:	Former Dry Cleaner
Mail Name:	City Investors XVIII LLC
Mail addr line1:	505 Fifth Ave S Ste 900
Mail city,st,zip:	Seattle, WA 98104
Mail country:	UNITED STATES
Legal org name:	City Investors XVIII LLC
Legal org type:	Private
Legal addr line1:	505 Fifth Ave S Ste 900
Legal city,st,zip:	Seattle, WA 98104
Legal country:	UNITED STATES
Legal phone nbr:	206-342-2515
Legal effective date:	Not reported
Land org name:	City Investors XVIII LLC
Land org type:	Private
Land person name:	Not reported
Land addr line1:	505 Fifth Ave S Ste 900
Land city,st,zip:	Seattle, WA 98104
Land country:	UNITED STATES
Land phone nbr:	206-342-2515
Operator org name:	City Investors XVIII LLC
Operator org type:	Private
Operator addr line1:	505 Fifth Ave S Ste 900
Operator city,st,zip:	Seattle, WA 98104
Operator country:	UNITED STATES
Operator phone nbr:	206-342-2515
Operator effective date:	Not reported
Site contact name:	Deb Willard
Site contact addr line1:	505 Fifth Ave S Ste 900
Site Contact City/State/ Zip:	Seattle, WA 98104

BLOCK 10WEST PROPERTY FORMER OUTDOOR EMP (Continued) **S104487146**

Site Contact Country:	UNITED STATES
Site Contact Phone #:	206-342-2515
Site Contact EMail:	debw@vulcan.com
Form Contact NAME:	Deb Willard
Form Contact ADDR LINE1:	505 Fifth Ave S Ste 900
Form Contact City,ST,Zip:	Seattle, WA 98104
Form Contact Country:	UNITED STATES
Form Contact Phone #:	206-342-2515
Form Contact EMail:	debw@vulcan.com
Gen Status CD:	XQG
Monthly Generation:	False
Batch Generation:	False
One Time Generation:	False
Transport Own Waste:	False
Tranports Other Waste:	False
Recycler Onsite:	False
Transfer Facility:	False
Other Exemption:	Not reported
UW Battery Gen:	False
Used Oil Transporter:	False
Used Oil Transfer Facility:	False
Used Oil Processor:	False
Used Oil Refiner:	False
Used Oil Fuel Marketer Directs Shipments:	False
Used Oil Fuel Marketer Meets Specs:	False

Waste Streams Generated:

Facility ID:	16827
Data Year:	2012
Description:	decon water from monitoring well installation at site.
Mix:	False
Reported Qty:	495 GAL
Kilo Qty:	1872.59691
Density No:	8.33999999
Density Qty:	PPG

Facility ID:	16827
Data Year:	2012
Description:	contaminated soil from site remediation
Mix:	False
Reported Qty:	1048.64000 ST
Kilo Qty:	951326.224
Density No:	0
Density Qty:	Not reported

Shipments Sent:

Facility ID:	16827
Data Year:	2012
Shipment sent data:	2012-04-04 00:00:00
Reported Qty:	495 GAL
Kilo Qty:	1872.59691

Facility ID:	16827
Data Year:	2012
Shipment sent data:	2012-04-04 00:00:00
Reported Qty:	2.10000000 ST

BLOCK 10WEST PROPERTY FORMER OUTDOOR EMP (Continued) **S104487146**

Kilo Qty: 1905.12003

Facility ID: 16827
Data Year: 2012
Shipment sent data: 2012-05-17 00:00:00
Reported Qty: 32.6899999 ST
Kilo Qty: 29656.3685

Facility ID: 16827
Data Year: 2012
Shipment sent data: 2012-05-17 00:00:00
Reported Qty: 38.5300000 ST
Kilo Qty: 34954.4166

Facility ID: 16827
Data Year: 2012
Shipment sent data: 2012-05-17 00:00:00
Reported Qty: 33.4600000 ST
Kilo Qty: 30354.9125

Facility ID: 16827
Data Year: 2012
Shipment sent data: 2012-05-14 00:00:00
Reported Qty: 33.7999999 ST
Kilo Qty: 30663.3605

Facility ID: 16827
Data Year: 2012
Shipment sent data: 2012-05-14 00:00:00
Reported Qty: 33.8100000 ST
Kilo Qty: 30672.4325

Facility ID: 16827
Data Year: 2012
Shipment sent data: 2012-05-14 00:00:00
Reported Qty: 32.0300000 ST
Kilo Qty: 29057.6164

Facility ID: 16827
Data Year: 2012
Shipment sent data: 2012-05-15 00:00:00
Reported Qty: 33.9500000 ST
Kilo Qty: 30799.4405

Facility ID: 16827
Data Year: 2012
Shipment sent data: 2012-05-15 00:00:00
Reported Qty: 33.32 ST
Kilo Qty: 30227.9045

Facility ID: 16827
Data Year: 2012
Shipment sent data: 2012-05-18 00:00:00
Reported Qty: 38.0499999 ST
Kilo Qty: 34518.9605

Facility ID: 16827

BLOCK 10WEST PROPERTY FORMER OUTDOOR EMP (Continued) **S104487146**

Data Year: 2012
Shipment sent data: 2012-05-17 00:00:00
Reported Qty: 33.3900000 ST
Kilo Qty: 30291.4085

Facility ID: 16827
Data Year: 2012
Shipment sent data: 2012-05-18 00:00:00
Reported Qty: 33.9799999 ST
Kilo Qty: 30826.6565

Facility ID: 16827
Data Year: 2012
Shipment sent data: 2012-05-18 00:00:00
Reported Qty: 34.75 ST
Kilo Qty: 31525.2005

Facility ID: 16827
Data Year: 2012
Shipment sent data: 2012-05-18 00:00:00
Reported Qty: 33.6499999 ST
Kilo Qty: 30527.2805

Facility ID: 16827
Data Year: 2012
Shipment sent data: 2012-05-31 00:00:00
Reported Qty: 33.3800000 ST
Kilo Qty: 30282.3365

Facility ID: 16827
Data Year: 2012
Shipment sent data: 2012-05-15 00:00:00
Reported Qty: 30.8500000 ST
Kilo Qty: 27987.1204

Facility ID: 16827
Data Year: 2012
Shipment sent data: 2012-05-15 00:00:00
Reported Qty: 39.0099999 ST
Kilo Qty: 35389.8726

Facility ID: 16827
Data Year: 2012
Shipment sent data: 2012-05-14 00:00:00
Reported Qty: 31.9699999 ST
Kilo Qty: 29003.1844

Facility ID: 16827
Data Year: 2012
Shipment sent data: 2012-05-14 00:00:00
Reported Qty: 33.3900000 ST
Kilo Qty: 30291.4085

Facility Site ID Number: 16827
EPA ID: WAH000041136
NAICS: 812320

BLOCK 10WEST PROPERTY FORMER OUTDOOR EMP (Continued) **S104487146**

SWC Desc:	Not reported
FWC Desc:	Not reported
Form Comm:	no waste generated in 2015
Data Year:	2015
Permit by Rule:	False
Treatment by Generator:	False
Mixed radioactive waste:	False
Importer of hazardous waste:	False
Immediate recycler:	False
Treatment/Storage/Disposal/Recycling Facility:	False
Generator of dangerous fuel waste:	False
Generator marketing to burner:	False
Other marketers (i.e., blender, distributor, etc.):	False
Utility boiler burner:	False
Industry boiler burner:	False
Industrial Furnace:	False
Smelter defferal:	False
Universal waste - batteries - generate:	False
Universal waste - thermostats - generate:	False
Universal waste - mercury - generate:	False
Universal waste - lamps - generate:	False
Universal waste - batteries - accumulate:	False
Universal waste - thermostats - accumulate:	False
Universal waste - mercury - accumulate:	False
Universal waste - lamps - accumulate:	False
Destination Facility for Universal Waste:	False
Off-specification used oil burner - utility boiler:	False
Off-specification used oil burner - industrial boiler:	False
Off-specification used oil burner - industrial furnace:	False
Tax Reg #:	NA
Business Type:	Former Dry Cleaner
Mail Name:	City Investors XVIII LLC
Mail addr line1:	505 Fifth Ave S Ste 900
Mail city,st,zip:	Seattle, WA 98104
Mail country:	UNITED STATES
Legal org name:	City Investors XVIII LLC
Legal org type:	Private
Legal addr line1:	505 Fifth Ave S Ste 900
Legal city,st,zip:	Seattle, WA 98104
Legal country:	UNITED STATES
Legal phone nbr:	206-342-2515
Legal effective date:	Not reported
Land org name:	City Investors XVIII LLC
Land org type:	Private
Land person name:	Not reported
Land addr line1:	505 Fifth Ave S Ste 900
Land city,st,zip:	Seattle, WA 98104
Land country:	UNITED STATES
Land phone nbr:	206-342-2515
Operator org name:	City Investors XVIII LLC
Operator org type:	Private
Operator addr line1:	505 Fifth Ave S Ste 900
Operator city,st,zip:	Seattle, WA 98104
Operator country:	UNITED STATES
Operator phone nbr:	206-342-2515
Operator effective date:	Not reported
Site contact name:	Deb Willard

BLOCK 10WEST PROPERTY FORMER OUTDOOR EMP (Continued) **S104487146**

Site contact addr line1:	505 Fifth Ave S Ste 900
Site Contact City/State/ Zip:	Seattle, WA 98104
Site Contact Country:	UNITED STATES
Site Contact Phone #:	206-342-2515
Site Contact EMail:	debw@vulcan.com
Form Contact NAME:	Deb Willard
Form Contact ADDR LINE1:	505 Fifth Ave S Ste 900
Form Contact City,ST,Zip:	Seattle, WA 98104
Form Contact Country:	UNITED STATES
Form Contact Phone #:	206-342-2515
Form Contact EMail:	debw@vulcan.com
Gen Status CD:	XQG
Monthly Generation:	False
Batch Generation:	False
One Time Generation:	False
Transport Own Waste:	False
Tranports Other Waste:	False
Recycler Onsite:	False
Transfer Facility:	False
Other Exemption:	Not reported
UW Battery Gen:	False
Used Oil Transporter:	False
Used Oil Transfer Facility:	False
Used Oil Processor:	False
Used Oil Refiner:	False
Used Oil Fuel Marketer Directs Shipments:	False
Used Oil Fuel Marketer Meets Specs:	False

Waste Streams Generated:

Facility ID:	16827
Data Year:	2012
Description:	decon water from monitoring well installation at site.
Mix:	False
Reported Qty:	495 GAL
Kilo Qty:	1872.59691
Density No:	8.33999999
Density Qty:	PPG

Facility ID:	16827
Data Year:	2012
Description:	contaminated soil from site remediation
Mix:	False
Reported Qty:	1048.64000 ST
Kilo Qty:	951326.224
Density No:	0
Density Qty:	Not reported

Shipments Sent:

Facility ID:	16827
Data Year:	2012
Shipment sent data:	2012-04-04 00:00:00
Reported Qty:	495 GAL
Kilo Qty:	1872.59691

Facility ID:	16827
Data Year:	2012

BLOCK 10WEST PROPERTY FORMER OUTDOOR EMP (Continued) **S104487146**

Shipment sent data: 2012-04-04 00:00:00
Reported Qty: 2.10000000 ST
Kilo Qty: 1905.12003

Facility ID: 16827
Data Year: 2012
Shipment sent data: 2012-05-17 00:00:00
Reported Qty: 32.6899999 ST
Kilo Qty: 29656.3685

Facility ID: 16827
Data Year: 2012
Shipment sent data: 2012-05-17 00:00:00
Reported Qty: 38.5300000 ST
Kilo Qty: 34954.4166

Facility ID: 16827
Data Year: 2012
Shipment sent data: 2012-05-17 00:00:00
Reported Qty: 33.4600000 ST
Kilo Qty: 30354.9125

Facility ID: 16827
Data Year: 2012
Shipment sent data: 2012-05-14 00:00:00
Reported Qty: 33.7999999 ST
Kilo Qty: 30663.3605

Facility ID: 16827
Data Year: 2012
Shipment sent data: 2012-05-14 00:00:00
Reported Qty: 33.8100000 ST
Kilo Qty: 30672.4325

Facility ID: 16827
Data Year: 2012
Shipment sent data: 2012-05-14 00:00:00
Reported Qty: 32.0300000 ST
Kilo Qty: 29057.6164

Facility ID: 16827
Data Year: 2012
Shipment sent data: 2012-05-15 00:00:00
Reported Qty: 33.9500000 ST
Kilo Qty: 30799.4405

Facility ID: 16827
Data Year: 2012
Shipment sent data: 2012-05-15 00:00:00
Reported Qty: 33.32 ST
Kilo Qty: 30227.9045

Facility ID: 16827
Data Year: 2012
Shipment sent data: 2012-05-18 00:00:00
Reported Qty: 38.0499999 ST
Kilo Qty: 34518.9605

BLOCK 10WEST PROPERTY FORMER OUTDOOR EMP (Continued) **S104487146**

Facility ID:	16827
Data Year:	2012
Shipment sent data:	2012-05-17 00:00:00
Reported Qty:	33.3900000 ST
Kilo Qty:	30291.4085

Facility ID:	16827
Data Year:	2012
Shipment sent data:	2012-05-18 00:00:00
Reported Qty:	33.9799999 ST
Kilo Qty:	30826.6565

Facility ID:	16827
Data Year:	2012
Shipment sent data:	2012-05-18 00:00:00
Reported Qty:	34.75 ST
Kilo Qty:	31525.2005

Facility ID:	16827
Data Year:	2012
Shipment sent data:	2012-05-18 00:00:00
Reported Qty:	33.6499999 ST
Kilo Qty:	30527.2805

Facility ID:	16827
Data Year:	2012
Shipment sent data:	2012-05-31 00:00:00
Reported Qty:	33.3800000 ST
Kilo Qty:	30282.3365

Facility ID:	16827
Data Year:	2012
Shipment sent data:	2012-05-15 00:00:00
Reported Qty:	30.8500000 ST
Kilo Qty:	27987.1204

Facility ID:	16827
Data Year:	2012
Shipment sent data:	2012-05-15 00:00:00
Reported Qty:	39.0099999 ST
Kilo Qty:	35389.8726

Facility ID:	16827
Data Year:	2012
Shipment sent data:	2012-05-14 00:00:00
Reported Qty:	31.9699999 ST
Kilo Qty:	29003.1844

Facility ID:	16827
Data Year:	2012
Shipment sent data:	2012-05-14 00:00:00
Reported Qty:	33.3900000 ST
Kilo Qty:	30291.4085

BZ297 **TOMLINSON INC** **WA CSCSL** **U001128871**
ESE **420 PONTIUS AVE N** **WA LUST** **N/A**
1/4-1/2 **SEATTLE, WA 98109** **WA UST**
0.417 mi. **WA VCP**
2201 ft. **Site 2 of 5 in cluster BZ** **WA ALLSITES**

Relative:
Higher

Actual:
109 ft.

CSCSL:

Facility ID:	83346748
Region:	Northwest
Lat/Long:	47.622367 / -122.331377
Brownfield Status:	Not reported
Rank Status:	N
Clean Up Siteid:	1903
Site Status:	Cleanup Started
PSI?:	Not reported
Contaminant Name:	Halogenated Solvents
Ground Water:	Not reported
Surface Water:	Not reported
Soil:	Confirmed Above Cleanup Level
Sediment:	Not reported
Air:	Not reported
Bedrock:	Not reported
Responsible Unit:	Northwest

Facility ID:	83346748
Region:	Northwest
Lat/Long:	47.622367 / -122.331377
Brownfield Status:	Not reported
Rank Status:	N
Clean Up Siteid:	1903
Site Status:	Cleanup Started
PSI?:	Not reported
Contaminant Name:	Petroleum Products-Unspecified
Ground Water:	Confirmed Above Cleanup Level
Surface Water:	Not reported
Soil:	Confirmed Above Cleanup Level
Sediment:	Not reported
Air:	Not reported
Bedrock:	Not reported
Responsible Unit:	Northwest

Facility ID:	83346748
Region:	Northwest
Lat/Long:	47.622367 / -122.331377
Brownfield Status:	Not reported
Rank Status:	N
Clean Up Siteid:	1903
Site Status:	Cleanup Started
PSI?:	Not reported
Contaminant Name:	Petroleum-Diesel
Ground Water:	Not reported
Surface Water:	Not reported
Soil:	Confirmed Above Cleanup Level
Sediment:	Not reported
Air:	Not reported
Bedrock:	Not reported
Responsible Unit:	Northwest

Facility ID:	83346748

TOMLINSON INC (Continued) **U001128871**

Region: Northwest
Lat/Long: 47.622367 / -122.331377
Brownfield Status: Not reported
Rank Status: N
Clean Up Siteid: 1903
Site Status: Cleanup Started
PSI?: Not reported
Contaminant Name: Petroleum-Gasoline
Ground Water: Not reported
Surface Water: Not reported
Soil: Suspected
Sediment: Not reported
Air: Not reported
Bedrock: Not reported
Responsible Unit: Northwest

Facility ID: 83346748
Region: Northwest
Lat/Long: 47.622367 / -122.331377
Brownfield Status: Not reported
Rank Status: N
Clean Up Siteid: 1903
Site Status: Cleanup Started
PSI?: Not reported
Contaminant Name: Petroleum-Other
Ground Water: Confirmed Above Cleanup Level
Surface Water: Not reported
Soil: Confirmed Above Cleanup Level
Sediment: Not reported
Air: Not reported
Bedrock: Not reported
Responsible Unit: Northwest

LUST:
Facility ID: 83346748
Lust Status Type: Cleanup Started
Cleanup Site ID: 1903
Cleanup Unit Type: Upland
Process Type: Voluntary Cleanup Program
Cleanup Unit Name: TOMLINSON INC
Lust Status Date: 06/01/1995
Response Section: Northwest
Lat/Long: 47.622367 / -122.33137

UST:
Facility ID: 83346748
Site Id: 101457
UBI: Not reported
Phone Number: Not reported
Decimal Latitude: 47.622367055
Decimal Longitude: -122.3313775

Tank Name: 1-8000
Tag Number: Not reported
Tank Status: Removed
Tank Status Date: 08/10/2011

TOMLINSON INC (Continued) **U001128871**

Tank Install Date:	00/31/1964
Tank Closure Date:	09/10/1991
Capacity Range:	Not reported
Tank Permit Expiration Date:	Not reported
Tank Upgrade Date:	Not reported
Tank Spill Prevention:	Not reported
Tank Overfill Prevention:	Not reported
Tank Material:	Not reported
Tank Construction:	Not reported
Tank Tightness Test:	Not reported
Tank Corrosion Protection:	Not reported
Tank Manifold:	Not reported
Tank Release Detection:	Not reported
Tank SFC Type:	Not reported
Pipe Material:	Not reported
Pipe Construction:	Not reported
Pipe Primary Release Detection:	Not reported
Pipe Second Release Detection:	Not reported
Pipe Corrosion Protection:	Not reported
Pipe Pumping System:	Not reported
Responsible Unit:	NORTHWEST
Dispencer/Pump SFC Type:	Not reported

Tank Name:	2-4000
Tag Number:	Not reported
Tank Status:	Removed
Tank Status Date:	08/10/2011
Tank Install Date:	00/31/1964
Tank Closure Date:	09/10/1991
Capacity Range:	Not reported
Tank Permit Expiration Date:	Not reported
Tank Upgrade Date:	Not reported
Tank Spill Prevention:	Not reported
Tank Overfill Prevention:	Not reported
Tank Material:	Not reported
Tank Construction:	Not reported
Tank Tightness Test:	Not reported
Tank Corrosion Protection:	Not reported
Tank Manifold:	Not reported
Tank Release Detection:	Not reported
Tank SFC Type:	Not reported
Pipe Material:	Not reported
Pipe Construction:	Not reported
Pipe Primary Release Detection:	Not reported
Pipe Second Release Detection:	Not reported
Pipe Corrosion Protection:	Not reported
Pipe Pumping System:	Not reported
Responsible Unit:	NORTHWEST
Dispencer/Pump SFC Type:	Not reported

Tank Name:	3-4000
Tag Number:	Not reported
Tank Status:	Removed
Tank Status Date:	08/10/2011
Tank Install Date:	00/31/1964

TOMLINSON INC (Continued) **U001128871**

Tank Closure Date:	09/10/2011
Capacity Range:	Not reported
Tank Permit Expiration Date:	Not reported
Tank Upgrade Date:	Not reported
Tank Spill Prevention:	Not reported
Tank Overfill Prevention:	Not reported
Tank Material:	Not reported
Tank Construction:	Not reported
Tank Tightness Test:	Not reported
Tank Corrosion Protection:	Not reported
Tank Manifold:	Not reported
Tank Release Detection:	Not reported
Tank SFC Type:	Not reported
Pipe Material:	Not reported
Pipe Construction:	Not reported
Pipe Primary Release Detection:	Not reported
Pipe Second Release Detection:	Not reported
Pipe Corrosion Protection:	Not reported
Pipe Pumping System:	Not reported
Responsible Unit:	NORTHWEST
Dispencer/Pump SFC Type:	Not reported

Tank Name:	4-6000
Tag Number:	Not reported
Tank Status:	Removed
Tank Status Date:	08/10/2011
Tank Install Date:	00/31/1964
Tank Closure Date:	09/10/1991
Capacity Range:	Not reported
Tank Permit Expiration Date:	Not reported
Tank Upgrade Date:	Not reported
Tank Spill Prevention:	Not reported
Tank Overfill Prevention:	Not reported
Tank Material:	Not reported
Tank Construction:	Not reported
Tank Tightness Test:	Not reported
Tank Corrosion Protection:	Not reported
Tank Manifold:	Not reported
Tank Release Detection:	Not reported
Tank SFC Type:	Not reported
Pipe Material:	Not reported
Pipe Construction:	Not reported
Pipe Primary Release Detection:	Not reported
Pipe Second Release Detection:	Not reported
Pipe Corrosion Protection:	Not reported
Pipe Pumping System:	Not reported
Responsible Unit:	NORTHWEST
Dispencer/Pump SFC Type:	Not reported

VCP:

edr_fstat:	WA
edr_fzip:	98109-5422
edr_fcnty:	KING
edr_zip:	Not reported
Facility ID:	83346748
VCP Status:	Not reported

TOMLINSON INC (Continued) **U001128871**

VCP: Yes
Ecology Status: Not reported
NFA Type: Not reported
Date NFA: Not reported
Rank: N
Cleanup Siteid: 1903

edr_fstat: WA
edr_fzip: 98109-5422
edr_fcnty: KING
edr_zip: Not reported
Facility ID: 83346748
VCP Status: Not reported
VCP: Yes
Ecology Status: Not reported
NFA Type: Not reported
Date NFA: Not reported
Rank: N
Cleanup Siteid: 1903

edr_fstat: WA
edr_fzip: 98109-5422
edr_fcnty: KING
edr_zip: Not reported
Facility ID: 83346748
VCP Status: Not reported
VCP: Yes
Ecology Status: Not reported
NFA Type: Not reported
Date NFA: Not reported
Rank: N
Cleanup Siteid: 1903

edr_fstat: WA
edr_fzip: 98109-5422
edr_fcnty: KING
edr_zip: Not reported
Facility ID: 83346748
VCP Status: Not reported
VCP: Yes
Ecology Status: Not reported
NFA Type: Not reported
Date NFA: Not reported
Rank: N
Cleanup Siteid: 1903

edr_fstat: WA
edr_fzip: 98109-5422
edr_fcnty: KING
edr_zip: Not reported
Facility ID: 83346748
VCP Status: Not reported
VCP: Yes
Ecology Status: Not reported
NFA Type: Not reported
Date NFA: Not reported
Rank: N

TOMLINSON INC (Continued) **U001128871**

Cleanup Siteid: 1903

ALLSITES:
Facility Name: TOMLINSON INC UST 101457
Facility Id: 83346748

Interaction: 67052
Interaction 1: A
Interaction 2: UST
Ecology Program: TOXICS
Program Data: UST
Facility Alt.: Not reported
Program ID: 101457
Date Interaction: 1991-12-05 00:00:00
Date Interaction 3: Underground Storage Tank
Latitude: 47.622361437000002
Longitude: -122.331362599

Interaction: 77877
Interaction 1: A
Interaction 2: SCS
Ecology Program: TOXICS
Program Data: ISIS
Facility Alt.: TOMLINSON INC UST 101457
Program ID: Not reported
Date Interaction: 2009-07-10 00:00:00
Date Interaction 3: State Cleanup Site
Latitude: 47.622361437000002
Longitude: -122.331362599

Interaction: 98393
Interaction 1: A
Interaction 2: VOLCLNST
Ecology Program: TOXICS
Program Data: ISIS
Facility Alt.: West Bock 10 City Investors
Program ID: NW2535
Date Interaction: 2011-10-10 00:00:00
Date Interaction 3: Voluntary Cleanup Sites
Latitude: 47.622361437000002
Longitude: -122.331362599

Interaction: 67053
Interaction 1: A
Interaction 2: LUST
Ecology Program: TOXICS
Program Data: ISIS
Facility Alt.: Not reported
Program ID: 101457
Date Interaction: 1993-04-30 00:00:00
Date Interaction 3: LUST Facility
Latitude: 47.622361437000002
Longitude: -122.331362599

BZ298 **FRONTIER GEOSCIENCES INC** **RCRA-LQG** **1001226243**
ESE **414 PONTIUS N** **WA ALLSITES** **WAH000002048**
1/4-1/2 **SEATTLE, WA 98109** **WA SPILLS**
0.417 mi. **FINDS**
2203 ft. **Site 3 of 5 in cluster BZ** **WA MANIFEST**
ECHO

Relative:
Higher

Actual:
108 ft.

RCRA-LQG:

Date form received by agency:	03/29/2012
Facility name:	FRONTIER GEOSCIENCES INC
Facility address:	414 PONTIUS N SEATTLE, WA 98109
EPA ID:	WAH000002048
Mailing address:	11720 NORTH CREEK PKWY N SUITE 400 BOTHELL, WA 98011
Contact:	PATRICK GARCIA-STRICKLA
Contact address:	11720 NORTH CREEK PKWY N SUITE 400 BOTHELL, WA 98011
Contact country:	US
Contact telephone:	(425) 686-1996
Contact email:	PATRICKS@FRONTIERGS.COM
EPA Region:	10
Land type:	Private
Classification:	Large Quantity Generator
Description:	Handler: generates 1,000 kg or more of hazardous waste during any calendar month; or generates more than 1 kg of acutely hazardous waste during any calendar month; or generates more than 100 kg of any residue or contaminated soil, waste or other debris resulting from the cleanup of a spill, into or on any land or water, of acutely hazardous waste during any calendar month; or generates 1 kg or less of acutely hazardous waste during any calendar month, and accumulates more than 1 kg of acutely hazardous waste at any time; or generates 100 kg or less of any residue or contaminated soil, waste or other debris resulting from the cleanup of a spill, into or on any land or water, of acutely hazardous waste during any calendar month, and accumulates more than 100 kg of that material at any time

Owner/Operator Summary:

Owner/operator name:	FRONTIER GEOSCIENCES
Owner/operator address:	11720 NORTH CREEK PKWY N SUITE 400 BOTHELL, WA 98011
Owner/operator country:	US
Owner/operator telephone:	(425)686-1996
Legal status:	Private
Owner/Operator Type:	Operator
Owner/Op start date:	Not reported
Owner/Op end date:	Not reported

Owner/operator name:	FRONTIER GEOSCIENCES
Owner/operator address:	11720 NORTH CREEK PKWY N BOTHELL, 98011
Owner/operator country:	US
Owner/operator telephone:	(425)686-1996
Legal status:	Private
Owner/Operator Type:	Operator
Owner/Op start date:	06/08/2009
Owner/Op end date:	Not reported

FRONTIER GEOSCIENCES INC (Continued) **1001226243**

Owner/operator name: VULCAN
Owner/operator address: 505 UNION STATION
SEATTLE, WA 98104
Owner/operator country: US
Owner/operator telephone: (206)342-2000
Legal status: Private
Owner/Operator Type: Owner
Owner/Op start date: Not reported
Owner/Op end date: Not reported

Owner/operator name: FRONTIER GEOSCIENCES
Owner/operator address: 11720 NORTH CREEK PKWY N SUITE 400
BOTHELL, 98011
Owner/operator country: US
Owner/operator telephone: (425)686-1996
Legal status: Private
Owner/Operator Type: Owner
Owner/Op start date: 06/19/2007
Owner/Op end date: Not reported

Handler Activities Summary:
U.S. importer of hazardous waste: No
Mixed waste (haz. and radioactive): No
Recycler of hazardous waste: No
Transporter of hazardous waste: No
Treater, storer or disposer of HW: No
Underground injection activity: No
On-site burner exemption: No
Furnace exemption: No
Used oil fuel burner: No
Used oil processor: No
User oil refiner: No
Used oil fuel marketer to burner: No
Used oil Specification marketer: No
Used oil transfer facility: No
Used oil transporter: No

Universal Waste Summary:
Waste type: Lamps
Accumulated waste on-site: Yes
Generated waste on-site: Not reported

Waste type: Thermostats
Accumulated waste on-site: Yes
Generated waste on-site: Not reported

. Waste code: D001
. Waste name: IGNITABLE WASTE

. Waste code: D002
. Waste name: CORROSIVE WASTE

. Waste code: D003
. Waste name: REACTIVE WASTE

. Waste code: D004

FRONTIER GEOSCIENCES INC (Continued) **1001226243**

. Waste name: ARSENIC

. Waste code: D005
. Waste name: BARIUM

. Waste code: D006
. Waste name: CADMIUM

. Waste code: D007
. Waste name: CHROMIUM

. Waste code: D008
. Waste name: LEAD

. Waste code: D009
. Waste name: MERCURY

. Waste code: D010
. Waste name: SELENIUM

. Waste code: D011
. Waste name: SILVER

. Waste code: D018
. Waste name: BENZENE

. Waste code: F002
. Waste name: THE FOLLOWING SPENT HALOGENATED SOLVENTS: TETRACHLOROETHYLENE, METHYLENE CHLORIDE, TRICHLOROETHYLENE, 1,1,1-TRICHLOROETHANE, CHLOROBENZENE, 1,1,2-TRICHLORO-1,2,2-TRIFLUOROETHANE, ORTHO-DICHLOROBENZENE, TRICHLOROFLUOROMETHANE, AND 1,1,2, TRICHLOROETHANE; ALL SPENT SOLVENT MIXTURES/BLENDS CONTAINING, BEFORE USE, A TOTAL OF TEN PERCENT OR MORE (BY VOLUME) OF ONE OR MORE OF THE ABOVE HALOGENATED SOLVENTS OR THOSE SOLVENTS LISTED IN F001, F004, AND F005; AND STILL BOTTOMS FROM THE RECOVERY OF THESE SPENT SOLVENTS AND SPENT SOLVENT MIXTURES.

. Waste code: F003
. Waste name: THE FOLLOWING SPENT NONHALOGENATED SOLVENTS: XYLENE, ACETONE, ETHYL ACETATE, ETHYL BENZENE, ETHYL ETHER, METHYL ISOBUTYL KETONE, N-BUTYL ALCOHOL, CYCLOHEXANONE, AND METHANOL; ALL SPENT SOLVENT MIXTURES/BLENDS CONTAINING, BEFORE USE, ONLY THE ABOVE SPENT NONHALOGENATED SOLVENTS; AND ALL SPENT SOLVENT MIXTURES/BLENDS CONTAINING, BEFORE USE, ONE OR MORE OF THE ABOVE NONHALOGENATED SOLVENTS, AND A TOTAL OF TEN PERCENT OR MORE (BY VOLUME) OF ONE OR MORE OF THOSE SOLVENTS LISTED IN F001, F002, F004, AND F005; AND STILL BOTTOMS FROM THE RECOVERY OF THESE SPENT SOLVENTS AND SPENT SOLVENT MIXTURES.

. Waste code: U002
. Waste name: 2-PROPANONE (I) (OR) ACETONE (I)

. Waste code: U080
. Waste name: METHANE, DICHLORO- (OR) METHYLENE CHLORIDE

. Waste code: U151
. Waste name: MERCURY

FRONTIER GEOSCIENCES INC (Continued) **1001226243**

. Waste code: U154
. Waste name: METHANOL (I) (OR) METHYL ALCOHOL (I)

. Waste code: U219
. Waste name: THIOUREA

. Waste code: U239
. Waste name: BENZENE, DIMETHYL- (I,T) (OR) XYLENE (I)

. Waste code: WP01
. Waste name: Washington State Extremely Hazardous Persistent Waste containing Halogenated Organic Compounds (HOC) at a total concentration level of Greater than 1.0%.

. Waste code: WSC2
. Waste name: Washington State solid or semisolid corrosive Dangerous Waste with a pH less than or equal to 2, or greater than or equal to 12.5, based upon a specific testing method.

. Waste code: WT02
. Waste name: Washington State Dangerous Toxic Waste with a toxic constituents concentration greater than or equal to 0.001% and less than 1.0%, determined by biological testing methods or a book designation procedure.

Historical Generators:
Date form received by agency: 03/29/2012
Site name: FRONTIER GEOSCIENCES INC
Classification: Large Quantity Generator

. Waste code: D001
. Waste name: IGNITABLE WASTE

. Waste code: D002
. Waste name: CORROSIVE WASTE

. Waste code: D004
. Waste name: ARSENIC

. Waste code: D008
. Waste name: LEAD

. Waste code: D009
. Waste name: MERCURY

. Waste code: D010
. Waste name: SELENIUM

. Waste code: D018
. Waste name: BENZENE

. Waste code: F003
. Waste name: THE FOLLOWING SPENT NONHALOGENATED SOLVENTS: XYLENE, ACETONE, ETHYL ACETATE, ETHYL BENZENE, ETHYL ETHER, METHYL ISOBUTYL KETONE, N-BUTYL ALCOHOL, CYCLOHEXANONE, AND METHANOL; ALL SPENT SOLVENT MIXTURES/BLENDS CONTAINING, BEFORE USE, ONLY THE ABOVE SPENT NONHALOGENATED SOLVENTS; AND ALL SPENT SOLVENT MIXTURES/BLENDS

FRONTIER GEOSCIENCES INC (Continued) **1001226243**

CONTAINING, BEFORE USE, ONE OR MORE OF THE ABOVE NONHALOGENATED SOLVENTS, AND A TOTAL OF TEN PERCENT OR MORE (BY VOLUME) OF ONE OR MORE OF THOSE SOLVENTS LISTED IN F001, F002, F004, AND F005; AND STILL BOTTOMS FROM THE RECOVERY OF THESE SPENT SOLVENTS AND SPENT SOLVENT MIXTURES.

Date form received by agency: 02/25/2010
Site name: FRONTIER GEOSCIENCES INC
Classification: Small Quantity Generator

. Waste code: D001
. Waste name: IGNITABLE WASTE

. Waste code: D002
. Waste name: CORROSIVE WASTE

. Waste code: D004
. Waste name: ARSENIC

. Waste code: D005
. Waste name: BARIUM

. Waste code: D007
. Waste name: CHROMIUM

. Waste code: D008
. Waste name: LEAD

. Waste code: D009
. Waste name: MERCURY

. Waste code: D010
. Waste name: SELENIUM

. Waste code: D011
. Waste name: SILVER

. Waste code: F002
. Waste name: THE FOLLOWING SPENT HALOGENATED SOLVENTS: TETRACHLOROETHYLENE, METHYLENE CHLORIDE, TRICHLOROETHYLENE, 1,1,1-TRICHLOROETHANE, CHLOROBENZENE, 1,1,2-TRICHLORO-1,2,2-TRIFLUOROETHANE, ORTHO-DICHLOROBENZENE, TRICHLOROFLUOROMETHANE, AND 1,1,2, TRICHLOROETHANE; ALL SPENT SOLVENT MIXTURES/BLENDS CONTAINING, BEFORE USE, A TOTAL OF TEN PERCENT OR MORE (BY VOLUME) OF ONE OR MORE OF THE ABOVE HALOGENATED SOLVENTS OR THOSE SOLVENTS LISTED IN F001, F004, AND F005; AND STILL BOTTOMS FROM THE RECOVERY OF THESE SPENT SOLVENTS AND SPENT SOLVENT MIXTURES.

. Waste code: F003
. Waste name: THE FOLLOWING SPENT NONHALOGENATED SOLVENTS: XYLENE, ACETONE, ETHYL ACETATE, ETHYL BENZENE, ETHYL ETHER, METHYL ISOBUTYL KETONE, N-BUTYL ALCOHOL, CYCLOHEXANONE, AND METHANOL; ALL SPENT SOLVENT MIXTURES/BLENDS CONTAINING, BEFORE USE, ONLY THE ABOVE SPENT NONHALOGENATED SOLVENTS; AND ALL SPENT SOLVENT MIXTURES/BLENDS CONTAINING, BEFORE USE, ONE OR MORE OF THE ABOVE NONHALOGENATED SOLVENTS, AND A TOTAL OF TEN PERCENT OR MORE (BY VOLUME) OF ONE OR MORE OF THOSE SOLVENTS LISTED IN F001, F002, F004, AND F005; AND STILL

FRONTIER GEOSCIENCES INC (Continued) **1001226243**

BOTTOMS FROM THE RECOVERY OF THESE SPENT SOLVENTS AND SPENT SOLVENT MIXTURES.

. Waste code: P029
. Waste name: COPPER CYANIDE (OR) COPPER CYANIDE CU(CN)

. Waste code: P073
. Waste name: NICKEL CARBONYL (OR) NICKEL CARBONYL NI(CO)4, (T-4)-

. Waste code: P098
. Waste name: POTASSIUM CYANIDE (OR) POTASSIUM CYANIDE K(CN)

. Waste code: P104
. Waste name: SILVER CYANIDE (OR) SILVER CYANIDE AG(CN)

. Waste code: U134
. Waste name: HYDROFLUORIC ACID (C,T) (OR) HYDROGEN FLUORIDE (C,T)

. Waste code: U151
. Waste name: MERCURY

. Waste code: WSC2
. Waste name: Washington State solid or semisolid corrosive Dangerous Waste with a pH less than or equal to 2, or greater than or equal to 12.5, based upon a specific testing method.

. Waste code: WT02
. Waste name: Washington State Dangerous Toxic Waste with a toxic constituents concentration greater than or equal to 0.001% and less than 1.0%, determined by biological testing methods or a book designation procedure.

Date form received by agency: 03/05/2008
Site name: FRONTIER GEOSCIENCES INC
Classification: Large Quantity Generator

. Waste code: D001
. Waste name: IGNITABLE WASTE

. Waste code: D002
. Waste name: CORROSIVE WASTE

. Waste code: D003
. Waste name: REACTIVE WASTE

. Waste code: D004
. Waste name: ARSENIC

. Waste code: D005
. Waste name: BARIUM

. Waste code: D006
. Waste name: CADMIUM

. Waste code: D007
. Waste name: CHROMIUM

FRONTIER GEOSCIENCES INC (Continued) **1001226243**

. Waste code: D008
. Waste name: LEAD

. Waste code: D009
. Waste name: MERCURY

. Waste code: D010
. Waste name: SELENIUM

. Waste code: F002
. Waste name: THE FOLLOWING SPENT HALOGENATED SOLVENTS: TETRACHLOROETHYLENE, METHYLENE CHLORIDE, TRICHLOROETHYLENE, 1,1,1-TRICHLOROETHANE, CHLOROBENZENE, 1,1,2-TRICHLORO-1,2,2-TRIFLUOROETHANE, ORTHO-DICHLOROBENZENE, TRICHLOROFLUOROMETHANE, AND 1,1,2, TRICHLOROETHANE; ALL SPENT SOLVENT MIXTURES/BLENDS CONTAINING, BEFORE USE, A TOTAL OF TEN PERCENT OR MORE (BY VOLUME) OF ONE OR MORE OF THE ABOVE HALOGENATED SOLVENTS OR THOSE SOLVENTS LISTED IN F001, F004, AND F005; AND STILL BOTTOMS FROM THE RECOVERY OF THESE SPENT SOLVENTS AND SPENT SOLVENT MIXTURES.

. Waste code: F003
. Waste name: THE FOLLOWING SPENT NONHALOGENATED SOLVENTS: XYLENE, ACETONE, ETHYL ACETATE, ETHYL BENZENE, ETHYL ETHER, METHYL ISOBUTYL KETONE, N-BUTYL ALCOHOL, CYCLOHEXANONE, AND METHANOL; ALL SPENT SOLVENT MIXTURES/BLENDS CONTAINING, BEFORE USE, ONLY THE ABOVE SPENT NONHALOGENATED SOLVENTS; AND ALL SPENT SOLVENT MIXTURES/BLENDS CONTAINING, BEFORE USE, ONE OR MORE OF THE ABOVE NONHALOGENATED SOLVENTS, AND A TOTAL OF TEN PERCENT OR MORE (BY VOLUME) OF ONE OR MORE OF THOSE SOLVENTS LISTED IN F001, F002, F004, AND F005; AND STILL BOTTOMS FROM THE RECOVERY OF THESE SPENT SOLVENTS AND SPENT SOLVENT MIXTURES.

. Waste code: P029
. Waste name: COPPER CYANIDE (OR) COPPER CYANIDE CU(CN)

. Waste code: P073
. Waste name: NICKEL CARBONYL (OR) NICKEL CARBONYL NI(CO)4, (T-4)-

. Waste code: P098
. Waste name: POTASSIUM CYANIDE (OR) POTASSIUM CYANIDE K(CN)

. Waste code: P104
. Waste name: SILVER CYANIDE (OR) SILVER CYANIDE AG(CN)

. Waste code: U151
. Waste name: MERCURY

. Waste code: WSC2
. Waste name: Washington State solid or semisolid corrosive Dangerous Waste with a pH less than or equal to 2, or greater than or equal to 12.5, based upon a specific testing method.

. Waste code: WT02
. Waste name: Washington State Dangerous Toxic Waste with a toxic constituents concentration greater than or equal to 0.001% and less than 1.0%, determined by biological testing methods or a book designation procedure.

FRONTIER GEOSCIENCES INC (Continued) **1001226243**

Date form received by agency: 12/31/2007
Site name: FRONTIER GEOSCIENCES INC
Classification: Large Quantity Generator

Date form received by agency: 12/31/2005
Site name: FRONTIER GEOSCIENCES INC
Classification: Large Quantity Generator

Date form received by agency: 12/31/2003
Site name: FRONTIER GEOSCIENCES INC
Classification: Small Quantity Generator

Date form received by agency: 03/01/2002
Site name: FRONTIER GEOSCIENCES INC
Classification: Large Quantity Generator

Date form received by agency: 06/06/2000
Site name: FRONTIER GEOSCIENCES INC
Classification: Large Quantity Generator

Biennial Reports:

Last Biennial Reporting Year: 2013

Annual Waste Handled:

Waste code: D001
Waste name: IGNITABLE HAZARDOUS WASTES ARE THOSE WASTES WHICH HAVE A FLASHPOINT OF LESS THAN 140 DEGREES FAHRENHEIT AS DETERMINED BY A PENSKY-MARTENS CLOSED CUP FLASH POINT TESTER. ANOTHER METHOD OF DETERMINING THE FLASH POINT OF A WASTE IS TO REVIEW THE MATERIAL SAFETY DATA SHEET, WHICH CAN BE OBTAINED FROM THE MANUFACTURER OR DISTRIBUTOR OF THE MATERIAL. LACQUER THINNER IS AN EXAMPLE OF A COMMONLY USED SOLVENT WHICH WOULD BE CONSIDERED AS IGNITABLE HAZARDOUS WASTE.
Amount (Lbs): 378

Waste code: D002
Waste name: A WASTE WHICH HAS A PH OF LESS THAN 2 OR GREATER THAN 12.5 IS CONSIDERED TO BE A CORROSIVE HAZARDOUS WASTE. SODIUM HYDROXIDE, A CAUSTIC SOLUTION WITH A HIGH PH, IS OFTEN USED BY INDUSTRIES TO CLEAN OR DEGREASE PARTS. HYDROCHLORIC ACID, A SOLUTION WITH A LOW PH, IS USED BY MANY INDUSTRIES TO CLEAN METAL PARTS PRIOR TO PAINTING. WHEN THESE CAUSTIC OR ACID SOLUTIONS BECOME CONTAMINATED AND MUST BE DISPOSED, THE WASTE WOULD BE A CORROSIVE HAZARDOUS WASTE.
Amount (Lbs): 12848.2

Waste code: D003
Waste name: A MATERIAL IS CONSIDERED TO BE A REACTIVE HAZARDOUS WASTE IF IT IS NORMALLY UNSTABLE, REACTS VIOLENTLY WITH WATER, GENERATES TOXIC GASES WHEN EXPOSED TO WATER OR CORROSIVE MATERIALS, OR IF IT IS CAPABLE OF DETONATION OR EXPLOSION WHEN EXPOSED TO HEAT OR A FLAME. ONE EXAMPLE OF SUCH WASTE WOULD BY WASTE GUNPOWDER.
Amount (Lbs): 10

Waste code: D004
Waste name: ARSENIC
Amount (Lbs): 153

Waste code: D005

FRONTIER GEOSCIENCES INC (Continued) **1001226243**

Waste name: BARIUM
Amount (Lbs): 68

Waste code: D006
Waste name: CADMIUM
Amount (Lbs): 68

Waste code: D007
Waste name: CHROMIUM
Amount (Lbs): 88

Waste code: D008
Waste name: LEAD
Amount (Lbs): 163

Waste code: D009
Waste name: MERCURY
Amount (Lbs): 175

Waste code: D010
Waste name: SELENIUM
Amount (Lbs): 872

Waste code: D011
Waste name: SILVER
Amount (Lbs): 85

Waste code: D018
Waste name: BENZENE
Amount (Lbs): 210

Waste code: F002
Waste name: THE FOLLOWING SPENT HALOGENATED SOLVENTS: TETRACHLOROETHYLENE, METHYLENE CHLORIDE, TRICHLOROETHYLENE, 1,1,1-TRICHLOROETHANE, CHLOROBENZENE, 1,1,2-TRICHLORO-1,2,2-TRIFLUOROETHANE, ORTHO-DICHLOROBENZENE, TRICHLOROFLUOROMETHANE, AND 1,1,2-TRICHLOROETHANE; ALL SPENT SOLVENT MIXTURES/BLENDS CONTAINING, BEFORE USE, A TOTAL OF TEN PERCENT OR MORE (BY VOLUME) OF ONE OR MORE OF THE ABOVE HALOGENATED SOLVENTS OR THOSE LISTED IN F001, F004, OR F005, AND STILL BOTTOMS FROM THE RECOVERY OF THESE SPENT SOLVENTS AND SPENT SOLVENT MIXTURES.
Amount (Lbs): 75

Waste code: F003
Waste name: THE FOLLOWING SPENT NON-HALOGENATED SOLVENTS: XYLENE, ACETONE, ETHYL ACETATE, ETHYL BENZENE, ETHYL ETHER, METHYL ISOBUTYL KETONE, N-BUTYL ALCOHOL, CYCLOHEXANONE, AND METHANOL; ALL SPENT SOLVENT MIXTURES/BLENDS CONTAINING, BEFORE USE, ONLY THE ABOVE SPENT NON-HALOGENATED SOLVENTS; AND ALL SPENT SOLVENT MIXTURES/BLENDS CONTAINING, BEFORE USE, ONE OR MORE OF THE ABOVE NON-HALOGENATED SOLVENTS, AND, A TOTAL OF TEN PERCENT OR MORE (BY VOLUME) OF ONE OR MORE OF THOSE SOLVENTS LISTED IN F001, F002, F004, AND F005, AND STILL BOTTOMS FROM THE RECOVERY OF THESE SPENT SOLVENTS AND SPENT SOLVENT MIXTURES.
Amount (Lbs): 1037

Waste code: U002

FRONTIER GEOSCIENCES INC (Continued) **1001226243**

Waste name: ACETONE (I)
Amount (Lbs): 30

Waste code: U080
Waste name: METHANE, DICHLORO-
Amount (Lbs): 35

Waste code: U151
Waste name: MERCURY
Amount (Lbs): 10

Waste code: U154
Waste name: METHANOL (I)
Amount (Lbs): 30

Waste code: U219
Waste name: THIOUREA
Amount (Lbs): 75

Waste code: U239
Waste name: BENZENE, DIMETHYL- (I,T)
Amount (Lbs): 30

Facility Has Received Notices of Violations:
Regulation violated: Not reported
Area of violation: Generators - Pre-transport
Date violation determined: 12/10/2009
Date achieved compliance: 01/06/2010
Violation lead agency: State
Enforcement action: WRITTEN INFORMAL
Enforcement action date: 12/30/2009
Enf. disposition status: Not reported
Enf. disp. status date: Not reported
Enforcement lead agency: State
Proposed penalty amount: Not reported
Final penalty amount: Not reported
Paid penalty amount: Not reported

Regulation violated: Not reported
Area of violation: Generators - Pre-transport
Date violation determined: 12/07/2006
Date achieved compliance: 12/14/2006
Violation lead agency: State
Enforcement action: WRITTEN INFORMAL
Enforcement action date: 12/21/2006
Enf. disposition status: Not reported
Enf. disp. status date: Not reported
Enforcement lead agency: State
Proposed penalty amount: Not reported
Final penalty amount: Not reported
Paid penalty amount: Not reported

Regulation violated: SR - -200(1)(c)
Area of violation: Generators - Records/Reporting
Date violation determined: 05/17/2002
Date achieved compliance: 06/09/2002

FRONTIER GEOSCIENCES INC (Continued) **1001226243**

Violation lead agency: State
Enforcement action: WRITTEN INFORMAL
Enforcement action date: 05/23/2002
Enf. disposition status: Not reported
Enf. disp. status date: Not reported
Enforcement lead agency: State
Proposed penalty amount: Not reported
Final penalty amount: Not reported
Paid penalty amount: Not reported

Regulation violated: SR - -200(1)(d),(2)/-170(3)/-630(6)
Area of violation: Generators - General
Date violation determined: 05/17/2002
Date achieved compliance: 06/14/2002
Violation lead agency: State
Enforcement action: WRITTEN INFORMAL
Enforcement action date: 05/23/2002
Enf. disposition status: Not reported
Enf. disp. status date: Not reported
Enforcement lead agency: State
Proposed penalty amount: Not reported
Final penalty amount: Not reported
Paid penalty amount: Not reported

Regulation violated: SR - -200(1)(d),(2) -170(3)/-630(6)
Area of violation: Generators - General
Date violation determined: 05/17/2002
Date achieved compliance: 06/14/2002
Violation lead agency: State
Enforcement action: WRITTEN INFORMAL
Enforcement action date: 05/23/2002
Enf. disposition status: Not reported
Enf. disp. status date: Not reported
Enforcement lead agency: State
Proposed penalty amount: Not reported
Final penalty amount: Not reported
Paid penalty amount: Not reported

Regulation violated: SR - -200(2)(c)/-200(1)(b)/-630(7)
Area of violation: Generators - General
Date violation determined: 05/17/2002
Date achieved compliance: 06/14/2002
Violation lead agency: State
Enforcement action: WRITTEN INFORMAL
Enforcement action date: 05/23/2002
Enf. disposition status: Not reported
Enf. disp. status date: Not reported
Enforcement lead agency: State
Proposed penalty amount: Not reported
Final penalty amount: Not reported
Paid penalty amount: Not reported

Evaluation Action Summary:
Evaluation date: 11/08/2011
Evaluation: FOCUSED COMPLIANCE INSPECTION
Area of violation: Not reported
Date achieved compliance: Not reported

FRONTIER GEOSCIENCES INC (Continued) **1001226243**

Evaluation lead agency: State

Evaluation date: 12/10/2009
Evaluation: COMPLIANCE EVALUATION INSPECTION ON-SITE
Area of violation: Generators - Pre-transport
Date achieved compliance: 01/06/2010
Evaluation lead agency: State

Evaluation date: 12/07/2006
Evaluation: COMPLIANCE EVALUATION INSPECTION ON-SITE
Area of violation: Generators - Pre-transport
Date achieved compliance: 12/14/2006
Evaluation lead agency: State

Evaluation date: 05/17/2002
Evaluation: COMPLIANCE EVALUATION INSPECTION ON-SITE
Area of violation: Generators - Records/Reporting
Date achieved compliance: 06/09/2002
Evaluation lead agency: State

Evaluation date: 05/17/2002
Evaluation: COMPLIANCE EVALUATION INSPECTION ON-SITE
Area of violation: Generators - General
Date achieved compliance: 06/14/2002
Evaluation lead agency: State

ALLSITES:
Facility Name: FRONTIER GEOSCIENCES INC
Facility Id: 74624666

Interaction: 62191
Interaction 1: I
Interaction 2: HWTRNSFR
Ecology Program: HAZWASTE
Program Data: TURBOWASTE
Facility Alt.: Not reported
Program ID: WAH000002048
Date Interaction: 2007-12-31 00:00:00
Date Interaction 3: Haz Waste Transfer Facili
Latitude: 47.622444381000001
Longitude: -122.331595103

Interaction: 62189
Interaction 1: I
Interaction 2: HWG
Ecology Program: HAZWASTE
Program Data: TURBOWASTE
Facility Alt.: Frontier Geosciences Inc
Program ID: WAH000002048
Date Interaction: 1997-06-17 00:00:00
Date Interaction 3: Hazardous Waste Generator
Latitude: 47.622444381000001
Longitude: -122.331595103

Interaction: 62190
Interaction 1: I

FRONTIER GEOSCIENCES INC (Continued) **1001226243**

Interaction 2:	HWP
Ecology Program:	HAZWASTE
Program Data:	HWPPRT
Facility Alt.:	Frontier Global Sciences
Program ID:	WAH000002048
Date Interaction:	1999-01-01 00:00:00
Date Interaction 3:	Hazardous Waste Planner
Latitude:	47.622444381000001
Longitude:	-122.331595103

SPILLS:

Facility ID:	624499
Medium:	IMPERMEABLE CONTAINMENT
Material Desc:	OTHER - SEE NOTE
Material Qty:	Not reported
Material Units:	Not reported
Date Received:	01/13/2011
Contact Name:	UNKNOWN
Incident Date:	Not reported
Incident Category Type:	Not reported
Incident Category:	Not reported
Latitude:	Not reported
Longitude:	Not reported
Source Type:	Not reported
Source:	Not reported
Vessel Facility Name2:	Not reported
Recovered Quantity:	Not reported
Resp Party Name:	Not reported

FINDS:

Registry ID: 110005390914

Environmental Interest/Information System

Washington Facility / Site Identification System (WA-FSIS) provides a means to query and display data maintained by the Washington Department of Ecology. This system contains key information for each facility/site that is currently, or has been, of interest to the Air Quality, Dam Safety, Hazardous Waste, Toxics Cleanup, and Water Quality Programs.

RCRAInfo is a national information system that supports the Resource Conservation and Recovery Act (RCRA) program through the tracking of events and activities related to facilities that generate, transport, and treat, store, or dispose of hazardous waste. RCRAInfo allows RCRA program staff to track the notification, permit, compliance, and corrective action activities required under RCRA.

HAZARDOUS WASTE BIENNIAL REPORTER

WA MANIFEST:

Facility Site ID Number:	74624666
EPA ID:	WAH000002048
NAICS:	54172

FRONTIER GEOSCIENCES INC (Continued) **1001226243**

SWC Desc:	WAT01-1, WAT01-2, WAT01-3, WAT01-4, WAT01-5
FWC Desc:	D002, D004, D009, D010
Form Comm:	Not reported
Data Year:	2008
Permit by Rule:	False
Treatment by Generator:	False
Mixed radioactive waste:	False
Importer of hazardous waste:	False
Immediate recycler:	False
Treatment/Storage/Disposal/Recycling Facility:	False
Generator of dangerous fuel waste:	False
Generator marketing to burner:	False
Other marketers (i.e., blender, distributor, etc.):	False
Utility boiler burner:	False
Industry boiler burner:	False
Industrial Furnace:	False
Smelter defferal:	False
Universal waste - batteries - generate:	False
Universal waste - thermostats - generate:	False
Universal waste - mercury - generate:	False
Universal waste - lamps - generate:	False
Universal waste - batteries - accumulate:	True
Universal waste - thermostats - accumulate:	False
Universal waste - mercury - accumulate:	True
Universal waste - lamps - accumulate:	True
Destination Facility for Universal Waste:	False
Off-specification used oil burner - utility boiler:	False
Off-specification used oil burner - industrial boiler:	False
Off-specification used oil burner - industrial furnace:	False
Tax Reg #:	601355653
Business Type:	Not reported
Mail Name:	Frontier Geosciences Inc
Mail addr line1:	414 Pontius N
Mail city,st,zip:	SEATTLE, WA 98109
Mail country:	UNITED STATES
Legal org name:	Frontier Geosciences
Legal org type:	Private
Legal addr line1:	414 Pontius N
Legal city,st,zip:	SEATTLE, WA 98109
Legal country:	UNITED STATES
Legal phone nbr:	(206)622-6960
Legal effective date:	06/19/1997
Land org name:	Vulcan
Land org type:	Private
Land person name:	Not reported
Land addr line1:	505 Union Station
Land city,st,zip:	SEATTLE, WA 98104
Land country:	UNITED STATES
Land phone nbr:	206-342-2000
Operator org name:	Frontier Geosciences
Operator org type:	Private
Operator addr line1:	414 Pontius N
Operator city,st,zip:	SEATTLE, WA 98109
Operator country:	UNITED STATES
Operator phone nbr:	(206)622-6960
Operator effective date:	09/04/2007
Site contact name:	Giao Nguyen

FRONTIER GEOSCIENCES INC (Continued) **1001226243**

Site contact addr line1:	414 Pontius N
Site Contact City/State/ Zip:	SEATTLE, WA 98109
Site Contact Country:	UNITED STATES
Site Contact Phone #:	(206)622-6960 1432
Site Contact EMail:	giaon@frontiergeosciences.com
Form Contact NAME:	Giao Nguyen
Form Contact ADDR LINE1:	414 Pontius N
Form Contact City,ST,Zip:	SEATTLE, WA 98109
Form Contact Country:	UNITED STATES
Form Contact Phone #:	(206)622-6960 1432
Form Contact EMail:	giaon@frontiergeosciences.com
Gen Status CD:	LQG
Monthly Generation:	True
Batch Generation:	False
One Time Generation:	False
Transport Own Waste:	False
Tranports Other Waste:	False
Recycler Onsite:	False
Transfer Facility:	False
Other Exemption:	Not reported
UW Battery Gen:	False
Used Oil Transporter:	False
Used Oil Transfer Facility:	False
Used Oil Processor:	False
Used Oil Refiner:	False
Used Oil Fuel Marketer Directs Shipments:	False
Used Oil Fuel Marketer Meets Specs:	False

Waste Streams Generated:

Facility ID:	74624666
Data Year:	2008
Description:	Carbon Filter with Acid Digest Waste
Mix:	False
Reported Qty:	200 LB
Kilo Qty:	90.720001560384034
Density No:	0
Density Qty:	Not reported

Facility ID:	74624666
Data Year:	2008
Description:	Mixed Acid Digest Waste
Mix:	False
Reported Qty:	1513.71 LB
Kilo Qty:	686.61886780984457
Density No:	0
Density Qty:	Not reported

Facility ID:	74624666
Data Year:	2008
Description:	Mixed Acid Digest Waste with Carbon filters
Mix:	False
Reported Qty:	520 LB
Kilo Qty:	235.87200405699849
Density No:	0
Density Qty:	Not reported

Facility ID: 74624666

FRONTIER GEOSCIENCES INC (Continued) **1001226243**

Data Year: 2008
Description: Potassium Hydroxide/Methanol Testing Waste
Mix: False
Reported Qty: 710 LB
Kilo Qty: 322.0560055393633
Density No: 0
Density Qty: Not reported

Facility ID: 74624666
Data Year: 2008
Description: Mixed Acid Digest Waste
Mix: False
Reported Qty: 8025 LB
Kilo Qty: 3640.1400626104091
Density No: 0
Density Qty: Not reported

Facility ID: 74624666
Data Year: 2009
Description: UN2929, Waste Toxic Liquids, Flammable, Organic, N.O.S., 6.1(3), PGI, ERG(1
Mix: False
Reported Qty: 10 LB
Kilo Qty: 4.5360000780192014
Density No: 0
Density Qty: Not reported

Facility ID: 74624666
Data Year: 2009
Description: UN1790, Hydrofluoric Acid, 8 (6.1), PGII, ERG#(157), Drum 11831-13
Mix: False
Reported Qty: 25 LB
Kilo Qty: 11.340000195048004
Density No: 0
Density Qty: Not reported

Facility ID: 74624666
Data Year: 2009
Description: UN1362, Waste Carbon, Activated, 4.2, PGIII, ERG#(133), Drum 11831-12
Mix: False
Reported Qty: 15 LB
Kilo Qty: 6.804000117028802
Density No: 0
Density Qty: Not reported

Facility ID: 74624666
Data Year: 2009
Description: UN3265, Waste Corrosive Liquids, Acidic, Organic, N.O.S., 8, PGII, ERG#(153
Mix: False
Reported Qty: 50 LB
Kilo Qty: 22.680000390096009
Density No: 0
Density Qty: Not reported

Facility ID: 74624666
Data Year: 2009
Description: UN3264, Waste Corrosive Liquids, Acidic, Inorganic, N.O.S., 8, PGII, ERG#(1
Mix: False

FRONTIER GEOSCIENCES INC (Continued) **1001226243**

Reported Qty: 50 LB
Kilo Qty: 22.680000390096009
Density No: 0
Density Qty: Not reported

Facility ID: 74624666
Data Year: 2009
Description: UN2810, Waste Toxic, Liquids, Organic, N.O.S. 6.1, PGII, ERG(153), Drum 118
Mix: False
Reported Qty: 200 LB
Kilo Qty: 90.720001560384034
Density No: 0
Density Qty: Not reported

Facility ID: 74624666
Data Year: 2009
Description: UN1993, Waste Flammable Liquids, N.O.S., 3, PGII, ERG#(128), Drum 11831-8
Mix: False
Reported Qty: 15 LB
Kilo Qty: 6.804000117028802
Density No: 0
Density Qty: Not reported

Facility ID: 74624666
Data Year: 2009
Description: UN2924, Waste Flammable Liquids, Corrosive, N.O.S. 3(8). PGII, ERG#(132), D
Mix: False
Reported Qty: 25 LB
Kilo Qty: 11.340000195048004
Density No: 0
Density Qty: Not reported

Facility ID: 74624666
Data Year: 2009
Description: UN3266, Waste Corrosive Liquids, Basic, Inorganic, N.O.S., 8, PGII, ERG#(15
Mix: False
Reported Qty: 50 LB
Kilo Qty: 22.680000390096009
Density No: 0
Density Qty: Not reported

Facility ID: 74624666
Data Year: 2009
Description: Materials not regulated by DOT (Washington State Dangerous Only, Toxic), Dr
Mix: False
Reported Qty: 200 LB
Kilo Qty: 90.720001560384034
Density No: 0
Density Qty: Not reported

Facility ID: 74624666
Data Year: 2009
Description: UN3099, Waste Oxidizing Liquids, Toxic, N.O.S. 5.1(6.1), PGII, ERG#(142), D
Mix: False
Reported Qty: 35 LB
Kilo Qty: 15.876000273067206
Density No: 0

FRONTIER GEOSCIENCES INC (Continued) **1001226243**

Density Qty: Not reported

Facility ID: 74624666
Data Year: 2009
Description: UN1680, Waste Potassium Cyanide, Solid, PGI, ERG#(157), Drum 11831-3
Mix: False
Reported Qty: 10 LB
Kilo Qty: 4.5360000780192014
Density No: 0
Density Qty: Not reported

Facility ID: 74624666
Data Year: 2009
Description: (RQ) UN1935, Waste Cyanide Solutions, N.O.S., 6.1, PGII, (P104=1), ERG#(157
Mix: False
Reported Qty: 50 LB
Kilo Qty: 22.680000390096009
Density No: 0
Density Qty: Not reported

Facility ID: 74624666
Data Year: 2009
Description: (RQ) UN2024, Waste Mercury Compounds, Liquid, N.O.S., 6.1, PGII, (D0009=1),
Mix: False
Reported Qty: 100 LB
Kilo Qty: 45.360000780192017
Density No: 0
Density Qty: Not reported

Facility ID: 74624666
Data Year: 2009
Description: WASTE CORROSIVE LIQUID, ACIDIC, INORGANIC, N.O.S. 8 UN3264 PGII ERG#(154) H
Mix: False
Reported Qty: 1705 GAL
Kilo Qty: 5808.8118777883647
Density No: 0.90000000000000002
Density Qty: SPG

Shipments Sent:

Facility ID: 74624666
Data Year: 2008
Shipment sent data: 12/5/2008
Reported Qty: 200 LB
Kilo Qty: 90.720001560384

Facility ID: 74624666
Data Year: 2008
Shipment sent data: 12/5/2008
Reported Qty: 1513.71 LB
Kilo Qty: 686.618867809845

Facility ID: 74624666
Data Year: 2008
Shipment sent data: 8/8/2008
Reported Qty: 520 LB
Kilo Qty: 235.872004056998

FRONTIER GEOSCIENCES INC (Continued) **1001226243**

Facility ID: 74624666
Data Year: 2008
Shipment sent data: 9/10/2008
Reported Qty: 110 LB
Kilo Qty: 49.8960008582112

Facility ID: 74624666
Data Year: 2008
Shipment sent data: 8/8/2008
Reported Qty: 150 LB
Kilo Qty: 68.040001170288

Facility ID: 74624666
Data Year: 2008
Shipment sent data: 6/10/2008
Reported Qty: 150 LB
Kilo Qty: 68.040001170288

Facility ID: 74624666
Data Year: 2008
Shipment sent data: 3/6/2008
Reported Qty: 300 LB
Kilo Qty: 136.080002340576

Facility ID: 74624666
Data Year: 2008
Shipment sent data: 10/10/2008
Reported Qty: 275 LB
Kilo Qty: 124.740002145528

Facility ID: 74624666
Data Year: 2008
Shipment sent data: 9/10/2008
Reported Qty: 1550 LB
Kilo Qty: 703.080012092976

Facility ID: 74624666
Data Year: 2008
Shipment sent data: 8/8/2008
Reported Qty: 1100 LB
Kilo Qty: 498.960008582112

Facility ID: 74624666
Data Year: 2008
Shipment sent data: 6/10/2008
Reported Qty: 800 LB
Kilo Qty: 362.880006241536

Facility ID: 74624666
Data Year: 2008
Shipment sent data: 4/15/2008
Reported Qty: 1600 LB
Kilo Qty: 725.760012483072

Facility ID: 74624666
Data Year: 2008
Shipment sent data: 3/6/2008

FRONTIER GEOSCIENCES INC (Continued) **1001226243**

Reported Qty: 900 LB
Kilo Qty: 408.240007021728

Facility ID: 74624666
Data Year: 2008
Shipment sent data: 1/31/2008
Reported Qty: 1800 LB
Kilo Qty: 816.480014043456

Facility ID: 74624666
Data Year: 2009
Shipment sent data: 1/26/2009
Reported Qty: 10 LB
Kilo Qty: 4.5360000780192

Facility ID: 74624666
Data Year: 2009
Shipment sent data: 1/26/2009
Reported Qty: 25 LB
Kilo Qty: 11.340000195048

Facility ID: 74624666
Data Year: 2009
Shipment sent data: 1/26/2009
Reported Qty: 15 LB
Kilo Qty: 6.8040001170288

Facility ID: 74624666
Data Year: 2009
Shipment sent data: 1/26/2009
Reported Qty: 50 LB
Kilo Qty: 22.680000390096

Facility ID: 74624666
Data Year: 2009
Shipment sent data: 1/26/2009
Reported Qty: 50 LB
Kilo Qty: 22.680000390096

Facility ID: 74624666
Data Year: 2009
Shipment sent data: 1/26/2009
Reported Qty: 200 LB
Kilo Qty: 90.720001560384

Waste Stream Comments:
Facility ID: 74624666
Data Year: 2006
Comments: Neutralized solution discharged to sewer

Facility ID: 74624666
Data Year: 2007
Comments: Item 7a: samples received that contained high mercury content, for disposal.

Facility ID: 74624666
Data Year: 2007

FRONTIER GEOSCIENCES INC (Continued) **1001226243**

Comments: Item 7a: samples received that contained high mercury content, for disposal.

Facility ID: 74624666
Data Year: 2011
Comments: A-7, A-8. Formula 409 Degreaser Used for Glassware Rinsing

Facility ID: 74624666
Data Year: 2011
Comments: A-7. Residual Dietary Supplements From Clients

Facility ID: 74624666
Data Year: 2012
Comments: Also D010

Facility ID: 74624666
Data Year: 2012
Comments: Also P099 and P074

Facility ID: 74624666
Data Year: 2012
Comments: A-7. Residual Dietary Supplements From Clients

Facility Site ID Number: 74624666
EPA ID: WAH000002048
NAICS: 541380
SWC Desc: WT02, WSC2
FWC Desc: D001, D002, D003, D008, D009
Form Comm: Not reported
Data Year: 2010
Permit by Rule: False
Treatment by Generator: True
Mixed radioactive waste: False
Importer of hazardous waste: False
Immediate recycler: False
Treatment/Storage/Disposal/Recycling Facility: False
Generator of dangerous fuel waste: False
Generator marketing to burner: False
Other marketers (i.e., blender, distributor, etc.): False
Utility boiler burner: False
Industry boiler burner: False
Industrial Furnace: False
Smelter defferal: False
Universal waste - batteries - generate: False
Universal waste - thermostats - generate: False
Universal waste - mercury - generate: False
Universal waste - lamps - generate: False
Universal waste - batteries - accumulate: False
Universal waste - thermostats - accumulate: False
Universal waste - mercury - accumulate: False
Universal waste - lamps - accumulate: False
Destination Facility for Universal Waste: False
Off-specification used oil burner - utility boiler: False
Off-specification used oil burner - industrial boiler: False
Off-specification used oil burner - industrial furnace: False
Tax Reg #: 601355653

FRONTIER GEOSCIENCES INC (Continued) **1001226243**

Business Type:	Not reported
Mail Name:	Frontier Geosciences Inc
Mail addr line1:	414 Pontius N
Mail city,st,zip:	SEATTLE, WA 98109
Mail country:	UNITED STATES
Legal org name:	Frontier Geosciences
Legal org type:	Private
Legal addr line1:	414 Pontius N
Legal city,st,zip:	SEATTLE, WA 98109
Legal country:	UNITED STATES
Legal phone nbr:	(206)622-6960
Legal effective date:	06/19/2007
Land org name:	Vulcan
Land org type:	Private
Land person name:	Not reported
Land addr line1:	505 Union Station
Land city,st,zip:	SEATTLE, WA 98104
Land country:	UNITED STATES
Land phone nbr:	206-342-2000
Operator org name:	Frontier Geosciences
Operator org type:	Private
Operator addr line1:	414 Pontius N
Operator city,st,zip:	SEATTLE, WA 98109
Operator country:	UNITED STATES
Operator phone nbr:	(206)622-6960
Operator effective date:	06/08/2009
Site contact name:	Vincent Jacquemin
Site contact addr line1:	414 Pontius N
Site Contact City/State/ Zip:	SEATTLE, WA 98109
Site Contact Country:	UNITED STATES
Site Contact Phone #:	(206)622-6960
Site Contact EMail:	giaon@frontiergeosciences.com
Form Contact NAME:	Vincent Jacquemin
Form Contact ADDR LINE1:	414 Pontius N
Form Contact City,ST,Zip:	SEATTLE, WA 98109
Form Contact Country:	UNITED STATES
Form Contact Phone #:	(206)622-6960
Form Contact EMail:	giaon@frontiergeosciences.com
Gen Status CD:	LQG
Monthly Generation:	True
Batch Generation:	False
One Time Generation:	False
Transport Own Waste:	False
Tranports Other Waste:	False
Recycler Onsite:	False
Transfer Facility:	False
Other Exemption:	Not reported
UW Battery Gen:	False
Used Oil Transporter:	False
Used Oil Transfer Facility:	False
Used Oil Processor:	False
Used Oil Refiner:	False
Used Oil Fuel Marketer Directs Shipments:	False
Used Oil Fuel Marketer Meets Specs:	False

Waste Streams Generated:
Facility ID: 74624666

FRONTIER GEOSCIENCES INC (Continued) **1001226243**

Data Year: 2008
Description: Carbon Filter with Acid Digest Waste
Mix: False
Reported Qty: 200 LB
Kilo Qty: 90.720001560384034
Density No: 0
Density Qty: Not reported

Facility ID: 74624666
Data Year: 2008
Description: Mixed Acid Digest Waste
Mix: False
Reported Qty: 1513.71 LB
Kilo Qty: 686.61886780984457
Density No: 0
Density Qty: Not reported

Facility ID: 74624666
Data Year: 2008
Description: Mixed Acid Digest Waste with Carbon filters
Mix: False
Reported Qty: 520 LB
Kilo Qty: 235.87200405699849
Density No: 0
Density Qty: Not reported

Facility ID: 74624666
Data Year: 2008
Description: Potassium Hydroxide/Methanol Testing Waste
Mix: False
Reported Qty: 710 LB
Kilo Qty: 322.0560055393633
Density No: 0
Density Qty: Not reported

Facility ID: 74624666
Data Year: 2008
Description: Mixed Acid Digest Waste
Mix: False
Reported Qty: 8025 LB
Kilo Qty: 3640.1400626104091
Density No: 0
Density Qty: Not reported

Facility ID: 74624666
Data Year: 2009
Description: UN2929, Waste Toxic Liquids, Flammable, Organic, N.O.S., 6.1(3), PGI, ERG(1
Mix: False
Reported Qty: 10 LB
Kilo Qty: 4.5360000780192014
Density No: 0
Density Qty: Not reported

Facility ID: 74624666
Data Year: 2009
Description: UN1790, Hydrofluoric Acid, 8 (6.1), PGII, ERG#(157), Drum 11831-13
Mix: False

FRONTIER GEOSCIENCES INC (Continued) **1001226243**

Reported Qty: 25 LB
Kilo Qty: 11.340000195048004
Density No: 0
Density Qty: Not reported

Facility ID: 74624666
Data Year: 2009
Description: UN1362, Waste Carbon, Activated, 4.2, PGIII, ERG#(133), Drum 11831-12
Mix: False
Reported Qty: 15 LB
Kilo Qty: 6.804000117028802
Density No: 0
Density Qty: Not reported

Facility ID: 74624666
Data Year: 2009
Description: UN3265, Waste Corrosive Liquids, Acidic, Organic, N.O.S., 8, PGII, ERG#(153
Mix: False
Reported Qty: 50 LB
Kilo Qty: 22.680000390096009
Density No: 0
Density Qty: Not reported

Facility ID: 74624666
Data Year: 2009
Description: UN3264, Waste Corrosive Liquids, Acidic, Inorganic, N.O.S., 8, PGII, ERG#(1
Mix: False
Reported Qty: 50 LB
Kilo Qty: 22.680000390096009
Density No: 0
Density Qty: Not reported

Facility ID: 74624666
Data Year: 2009
Description: UN2810, Waste Toxic, Liquids, Organic, N.O.S. 6.1, PGII, ERG(153), Drum 118
Mix: False
Reported Qty: 200 LB
Kilo Qty: 90.720001560384034
Density No: 0
Density Qty: Not reported

Facility ID: 74624666
Data Year: 2009
Description: UN1993, Waste Flammable Liquids, N.O.S., 3, PGII, ERG#(128), Drum 11831-8
Mix: False
Reported Qty: 15 LB
Kilo Qty: 6.804000117028802
Density No: 0
Density Qty: Not reported

Facility ID: 74624666
Data Year: 2009
Description: UN2924, Waste Flammable Liquids, Corrosive, N.O.S. 3(8). PGII, ERG#(132), D
Mix: False
Reported Qty: 25 LB
Kilo Qty: 11.340000195048004
Density No: 0

FRONTIER GEOSCIENCES INC (Continued) **1001226243**

Density Qty: Not reported

Facility ID: 74624666
Data Year: 2009
Description: UN3266, Waste Corrosive Liquids, Basic, Inorganic, N.O.S., 8, PGII, ERG#(15
Mix: False
Reported Qty: 50 LB
Kilo Qty: 22.680000390096009
Density No: 0
Density Qty: Not reported

Facility ID: 74624666
Data Year: 2009
Description: Materials not regulated by DOT (Washington State Dangerous Only, Toxic), Dr
Mix: False
Reported Qty: 200 LB
Kilo Qty: 90.720001560384034
Density No: 0
Density Qty: Not reported

Facility ID: 74624666
Data Year: 2009
Description: UN3099, Waste Oxidizing Liquids, Toxic, N.O.S. 5.1(6.1), PGII, ERG#(142), D
Mix: False
Reported Qty: 35 LB
Kilo Qty: 15.876000273067206
Density No: 0
Density Qty: Not reported

Facility ID: 74624666
Data Year: 2009
Description: UN1680, Waste Potassium Cyanide, Solid, PGI, ERG#(157), Drum 11831-3
Mix: False
Reported Qty: 10 LB
Kilo Qty: 4.5360000780192014
Density No: 0
Density Qty: Not reported

Facility ID: 74624666
Data Year: 2009
Description: (RQ) UN1935, Waste Cyanide Solutions, N.O.S., 6.1, PGII, (P104=1), ERG#(157
Mix: False
Reported Qty: 50 LB
Kilo Qty: 22.680000390096009
Density No: 0
Density Qty: Not reported

Facility ID: 74624666
Data Year: 2009
Description: (RQ) UN2024, Waste Mercury Compounds, Liquid, N.O.S., 6.1, PGII, (D0009=1),
Mix: False
Reported Qty: 100 LB
Kilo Qty: 45.360000780192017
Density No: 0
Density Qty: Not reported

Facility ID: 74624666

FRONTIER GEOSCIENCES INC (Continued) **1001226243**

Data Year: 2009
Description: WASTE CORROSIVE LIQUID, ACIDIC, INORGANIC, N.O.S. 8 UN3264 PGII ERG#(154) H
Mix: False
Reported Qty: 1705 GAL
Kilo Qty: 5808.8118777883647
Density No: 0.90000000000000002
Density Qty: SPG

Shipments Sent:
Facility ID: 74624666
Data Year: 2008
Shipment sent data: 12/5/2008
Reported Qty: 200 LB
Kilo Qty: 90.720001560384

Facility ID: 74624666
Data Year: 2008
Shipment sent data: 12/5/2008
Reported Qty: 1513.71 LB
Kilo Qty: 686.618867809845

Facility ID: 74624666
Data Year: 2008
Shipment sent data: 8/8/2008
Reported Qty: 520 LB
Kilo Qty: 235.872004056998

Facility ID: 74624666
Data Year: 2008
Shipment sent data: 9/10/2008
Reported Qty: 110 LB
Kilo Qty: 49.8960008582112

Facility ID: 74624666
Data Year: 2008
Shipment sent data: 8/8/2008
Reported Qty: 150 LB
Kilo Qty: 68.040001170288

Facility ID: 74624666
Data Year: 2008
Shipment sent data: 6/10/2008
Reported Qty: 150 LB
Kilo Qty: 68.040001170288

Facility ID: 74624666
Data Year: 2008
Shipment sent data: 3/6/2008
Reported Qty: 300 LB
Kilo Qty: 136.080002340576

Facility ID: 74624666
Data Year: 2008
Shipment sent data: 10/10/2008
Reported Qty: 275 LB
Kilo Qty: 124.740002145528

FRONTIER GEOSCIENCES INC (Continued) **1001226243**

Facility ID: 74624666
Data Year: 2008
Shipment sent data: 9/10/2008
Reported Qty: 1550 LB
Kilo Qty: 703.080012092976

Facility ID: 74624666
Data Year: 2008
Shipment sent data: 8/8/2008
Reported Qty: 1100 LB
Kilo Qty: 498.960008582112

Facility ID: 74624666
Data Year: 2008
Shipment sent data: 6/10/2008
Reported Qty: 800 LB
Kilo Qty: 362.880006241536

Facility ID: 74624666
Data Year: 2008
Shipment sent data: 4/15/2008
Reported Qty: 1600 LB
Kilo Qty: 725.760012483072

Facility ID: 74624666
Data Year: 2008
Shipment sent data: 3/6/2008
Reported Qty: 900 LB
Kilo Qty: 408.240007021728

Facility ID: 74624666
Data Year: 2008
Shipment sent data: 1/31/2008
Reported Qty: 1800 LB
Kilo Qty: 816.480014043456

Facility ID: 74624666
Data Year: 2009
Shipment sent data: 1/26/2009
Reported Qty: 10 LB
Kilo Qty: 4.5360000780192

Facility ID: 74624666
Data Year: 2009
Shipment sent data: 1/26/2009
Reported Qty: 25 LB
Kilo Qty: 11.340000195048

Facility ID: 74624666
Data Year: 2009
Shipment sent data: 1/26/2009
Reported Qty: 15 LB
Kilo Qty: 6.8040001170288

Facility ID: 74624666
Data Year: 2009
Shipment sent data: 1/26/2009

FRONTIER GEOSCIENCES INC (Continued) **1001226243**

Reported Qty: 50 LB
Kilo Qty: 22.680000390096

Facility ID: 74624666
Data Year: 2009
Shipment sent data: 1/26/2009
Reported Qty: 50 LB
Kilo Qty: 22.680000390096

Facility ID: 74624666
Data Year: 2009
Shipment sent data: 1/26/2009
Reported Qty: 200 LB
Kilo Qty: 90.720001560384

Waste Stream Comments:
Facility ID: 74624666
Data Year: 2006
Comments: Neutralized solution discharged to sewer

Facility ID: 74624666
Data Year: 2007
Comments: Item 7a: samples received that contained high mercury content, for disposal.

Facility ID: 74624666
Data Year: 2007
Comments: Item 7a: samples received that contained high mercury content, for disposal.

Facility ID: 74624666
Data Year: 2011
Comments: A-7, A-8. Formula 409 Degreaser Used for Glassware Rinsing

Facility ID: 74624666
Data Year: 2011
Comments: A-7. Residual Dietary Supplements From Clients

Facility ID: 74624666
Data Year: 2012
Comments: Also D010

Facility ID: 74624666
Data Year: 2012
Comments: Also P099 and P074

Facility ID: 74624666
Data Year: 2012
Comments: A-7. Residual Dietary Supplements From Clients

Facility Site ID Number: 74624666
EPA ID: WAH000002048
NAICS: 54172
SWC Desc: WT02 WL02 WSC2WT02, W004
FWC Desc: D002 D004 D005 D006 D007 D008 D009 D010D001, D002, D003, D004, D009, D010, D018

FRONTIER GEOSCIENCES INC (Continued) **1001226243**

Form Comm:	Not reported
Data Year:	Not reported
Permit by Rule:	FALSE
Treatment by Generator:	TRUE
Mixed radioactive waste:	FALSE
Importer of hazardous waste:	FALSE
Immediate recycler:	FALSE
Treatment/Storage/Disposal/Recycling Facility:	FALSE
Generator of dangerous fuel waste:	FALSE
Generator marketing to burner:	FALSE
Other marketers (i.e., blender, distributor, etc.):	FALSE
Utility boiler burner:	FALSE
Industry boiler burner:	FALSE
Industrial Furnace:	FALSE
Smelter defferal:	FALSE
Universal waste - batteries - generate:	FALSE
Universal waste - thermostats - generate:	FALSE
Universal waste - mercury - generate:	FALSE
Universal waste - lamps - generate:	FALSE
Universal waste - batteries - accumulate:	FALSE
Universal waste - thermostats - accumulate:	FALSE
Universal waste - mercury - accumulate:	FALSE
Universal waste - lamps - accumulate:	FALSE
Destination Facility for Universal Waste:	FALSE
Off-specification used oil burner - utility boiler:	FALSE
Off-specification used oil burner - industrial boiler:	FALSE
Off-specification used oil burner - industrial furnace:	FALSE
Tax Reg #:	601355653
Business Type:	Not reported
Mail Name:	Frontier Geosciences Inc
Mail addr line1:	414 Pontius N
Mail city,st,zip:	SEATTLE, WA 98109
Mail country:	UNITED STATES
Legal org name:	Frontier Geosciences Inc
Legal org type:	Private
Legal addr line1:	414 Pontius N
Legal city,st,zip:	SEATTLE, WA 98109
Legal country:	UNITED STATES
Legal phone nbr:	(206)622-6960
Legal effective date:	06/19/1997
Land org name:	Vulcan
Land org type:	Private
Land person name:	Not reported
Land addr line1:	505 Union Station
Land addr line2:	Ste 900
Land city,st,zip:	SEATTLE, WA 98104
Land country:	UNITED STATES
Land phone nbr:	(206)342-2000
Operator org name:	FGS
Operator org type:	Private
Operator addr line1:	414 Pontius N
Operator city,st,zip:	SEATTLE, WA 98109
Operator country:	UNITED STATES
Operator phone nbr:	(206)622-6960
Operator effective date:	03/10/2000
Site contact name:	Matt Hastings
Site contact addr line1:	414 Pontius N

FRONTIER GEOSCIENCES INC (Continued) **1001226243**

Site Contact City/State/ Zip:	SEATTLE, WA 98109
Site Contact Country:	UNITED STATES
Site Contact Phone #:	(206)622-6960 1448
Site Contact EMail:	Not reported
Form Contact NAME:	Matt Hastings
Form Contact ADDR LINE1:	414 Pontius N
Form Contact City,ST,Zip:	SEATTLE, WA 98109
Form Contact Country:	UNITED STATES
Form Contact Phone #:	(206)622-6960 1448
Form Contact EMail:	brunoh@frontiergeosciences.com
Gen Status CD:	LQG
Monthly Generation:	TRUE
Batch Generation:	FALSE
One Time Generation:	FALSE
Transport Own Waste:	FALSE
Tranports Other Waste:	FALSE
Recycler Onsite:	FALSE
Transfer Facility:	FALSE
Other Exemption:	Not reported
UW Battery Gen:	FALSE
Used Oil Transporter:	FALSE
Used Oil Transfer Facility:	FALSE
Used Oil Processor:	FALSE
Used Oil Refiner:	FALSE
Used Oil Fuel Marketer Directs Shipments:	FALSE
Used Oil Fuel Marketer Meets Specs:	FALSE

Waste Streams Generated:

Facility ID:	74624666
Data Year:	2008
Description:	Carbon Filter with Acid Digest Waste
Mix:	False
Reported Qty:	200 LB
Kilo Qty:	90.720001560384034
Density No:	0
Density Qty:	Not reported

Facility ID:	74624666
Data Year:	2008
Description:	Mixed Acid Digest Waste
Mix:	False
Reported Qty:	1513.71 LB
Kilo Qty:	686.61886780984457
Density No:	0
Density Qty:	Not reported

Facility ID:	74624666
Data Year:	2008
Description:	Mixed Acid Digest Waste with Carbon filters
Mix:	False
Reported Qty:	520 LB
Kilo Qty:	235.87200405699849
Density No:	0
Density Qty:	Not reported

Facility ID:	74624666
Data Year:	2008

FRONTIER GEOSCIENCES INC (Continued) **1001226243**

Description: Potassium Hydroxide/Methanol Testing Waste
Mix: False
Reported Qty: 710 LB
Kilo Qty: 322.0560055393633
Density No: 0
Density Qty: Not reported

Facility ID: 74624666
Data Year: 2008
Description: Mixed Acid Digest Waste
Mix: False
Reported Qty: 8025 LB
Kilo Qty: 3640.1400626104091
Density No: 0
Density Qty: Not reported

Facility ID: 74624666
Data Year: 2009
Description: UN2929, Waste Toxic Liquids, Flammable, Organic, N.O.S., 6.1(3), PGI, ERG(1
Mix: False
Reported Qty: 10 LB
Kilo Qty: 4.5360000780192014
Density No: 0
Density Qty: Not reported

Facility ID: 74624666
Data Year: 2009
Description: UN1790, Hydrofluoric Acid, 8 (6.1), PGII, ERG#(157), Drum 11831-13
Mix: False
Reported Qty: 25 LB
Kilo Qty: 11.340000195048004
Density No: 0
Density Qty: Not reported

Facility ID: 74624666
Data Year: 2009
Description: UN1362, Waste Carbon, Activated, 4.2, PGIII, ERG#(133), Drum 11831-12
Mix: False
Reported Qty: 15 LB
Kilo Qty: 6.804000117028802
Density No: 0
Density Qty: Not reported

Facility ID: 74624666
Data Year: 2009
Description: UN3265, Waste Corrosive Liquids, Acidic, Organic, N.O.S., 8, PGII, ERG#(153
Mix: False
Reported Qty: 50 LB
Kilo Qty: 22.680000390096009
Density No: 0
Density Qty: Not reported

Facility ID: 74624666
Data Year: 2009
Description: UN3264, Waste Corrosive Liquids, Acidic, Inorganic, N.O.S., 8, PGII, ERG#(1
Mix: False
Reported Qty: 50 LB

FRONTIER GEOSCIENCES INC (Continued) **1001226243**

Kilo Qty: 22.680000390096009
Density No: 0
Density Qty: Not reported

Facility ID: 74624666
Data Year: 2009
Description: UN2810, Waste Toxic, Liquids, Organic, N.O.S. 6.1, PGII, ERG(153), Drum 118
Mix: False
Reported Qty: 200 LB
Kilo Qty: 90.720001560384034
Density No: 0
Density Qty: Not reported

Facility ID: 74624666
Data Year: 2009
Description: UN1993, Waste Flammable Liquids, N.O.S., 3, PGII, ERG#(128), Drum 11831-8
Mix: False
Reported Qty: 15 LB
Kilo Qty: 6.804000117028802
Density No: 0
Density Qty: Not reported

Facility ID: 74624666
Data Year: 2009
Description: UN2924, Waste Flammable Liquids, Corrosive, N.O.S. 3(8). PGII, ERG#(132), D
Mix: False
Reported Qty: 25 LB
Kilo Qty: 11.340000195048004
Density No: 0
Density Qty: Not reported

Facility ID: 74624666
Data Year: 2009
Description: UN3266, Waste Corrosive Liquids, Basic, Inorganic, N.O.S., 8, PGII, ERG#(15
Mix: False
Reported Qty: 50 LB
Kilo Qty: 22.680000390096009
Density No: 0
Density Qty: Not reported

Facility ID: 74624666
Data Year: 2009
Description: Materials not regulated by DOT (Washington State Dangerous Only, Toxic), Dr
Mix: False
Reported Qty: 200 LB
Kilo Qty: 90.720001560384034
Density No: 0
Density Qty: Not reported

Facility ID: 74624666
Data Year: 2009
Description: UN3099, Waste Oxidizing Liquids, Toxic, N.O.S. 5.1(6.1), PGII, ERG#(142), D
Mix: False
Reported Qty: 35 LB
Kilo Qty: 15.876000273067206
Density No: 0
Density Qty: Not reported

FRONTIER GEOSCIENCES INC (Continued) **1001226243**

Facility ID: 74624666
Data Year: 2009
Description: UN1680, Waste Potassium Cyanide, Solid, PGI, ERG#(157), Drum 11831-3
Mix: False
Reported Qty: 10 LB
Kilo Qty: 4.5360000780192014
Density No: 0
Density Qty: Not reported

Facility ID: 74624666
Data Year: 2009
Description: (RQ) UN1935, Waste Cyanide Solutions, N.O.S., 6.1, PGII, (P104=1), ERG#(157
Mix: False
Reported Qty: 50 LB
Kilo Qty: 22.680000390096009
Density No: 0
Density Qty: Not reported

Facility ID: 74624666
Data Year: 2009
Description: (RQ) UN2024, Waste Mercury Compounds, Liquid, N.O.S., 6.1, PGII, (D0009=1),
Mix: False
Reported Qty: 100 LB
Kilo Qty: 45.360000780192017
Density No: 0
Density Qty: Not reported

Facility ID: 74624666
Data Year: 2009
Description: WASTE CORROSIVE LIQUID, ACIDIC, INORGANIC, N.O.S. 8 UN3264 PGII ERG#(154) H
Mix: False
Reported Qty: 1705 GAL
Kilo Qty: 5808.8118777883647
Density No: 0.90000000000000002
Density Qty: SPG

Shipments Sent:
Facility ID: 74624666
Data Year: 2008
Shipment sent data: 12/5/2008
Reported Qty: 200 LB
Kilo Qty: 90.720001560384

Facility ID: 74624666
Data Year: 2008
Shipment sent data: 12/5/2008
Reported Qty: 1513.71 LB
Kilo Qty: 686.618867809845

Facility ID: 74624666
Data Year: 2008
Shipment sent data: 8/8/2008
Reported Qty: 520 LB
Kilo Qty: 235.872004056998

Facility ID: 74624666
Data Year: 2008

FRONTIER GEOSCIENCES INC (Continued) **1001226243**

Shipment sent data: 9/10/2008
Reported Qty: 110 LB
Kilo Qty: 49.8960008582112

Facility ID: 74624666
Data Year: 2008
Shipment sent data: 8/8/2008
Reported Qty: 150 LB
Kilo Qty: 68.040001170288

Facility ID: 74624666
Data Year: 2008
Shipment sent data: 6/10/2008
Reported Qty: 150 LB
Kilo Qty: 68.040001170288

Facility ID: 74624666
Data Year: 2008
Shipment sent data: 3/6/2008
Reported Qty: 300 LB
Kilo Qty: 136.080002340576

Facility ID: 74624666
Data Year: 2008
Shipment sent data: 10/10/2008
Reported Qty: 275 LB
Kilo Qty: 124.740002145528

Facility ID: 74624666
Data Year: 2008
Shipment sent data: 9/10/2008
Reported Qty: 1550 LB
Kilo Qty: 703.080012092976

Facility ID: 74624666
Data Year: 2008
Shipment sent data: 8/8/2008
Reported Qty: 1100 LB
Kilo Qty: 498.960008582112

Facility ID: 74624666
Data Year: 2008
Shipment sent data: 6/10/2008
Reported Qty: 800 LB
Kilo Qty: 362.880006241536

Facility ID: 74624666
Data Year: 2008
Shipment sent data: 4/15/2008
Reported Qty: 1600 LB
Kilo Qty: 725.760012483072

Facility ID: 74624666
Data Year: 2008
Shipment sent data: 3/6/2008
Reported Qty: 900 LB
Kilo Qty: 408.240007021728

FRONTIER GEOSCIENCES INC (Continued) **1001226243**

Facility ID: 74624666
Data Year: 2008
Shipment sent data: 1/31/2008
Reported Qty: 1800 LB
Kilo Qty: 816.480014043456

Facility ID: 74624666
Data Year: 2009
Shipment sent data: 1/26/2009
Reported Qty: 10 LB
Kilo Qty: 4.5360000780192

Facility ID: 74624666
Data Year: 2009
Shipment sent data: 1/26/2009
Reported Qty: 25 LB
Kilo Qty: 11.340000195048

Facility ID: 74624666
Data Year: 2009
Shipment sent data: 1/26/2009
Reported Qty: 15 LB
Kilo Qty: 6.8040001170288

Facility ID: 74624666
Data Year: 2009
Shipment sent data: 1/26/2009
Reported Qty: 50 LB
Kilo Qty: 22.680000390096

Facility ID: 74624666
Data Year: 2009
Shipment sent data: 1/26/2009
Reported Qty: 50 LB
Kilo Qty: 22.680000390096

Facility ID: 74624666
Data Year: 2009
Shipment sent data: 1/26/2009
Reported Qty: 200 LB
Kilo Qty: 90.720001560384

Waste Stream Comments:
Facility ID: 74624666
Data Year: 2006
Comments: Neutralized solution discharged to sewer

Facility ID: 74624666
Data Year: 2007
Comments: Item 7a: samples received that contained high mercury content, for disposal.

Facility ID: 74624666
Data Year: 2007
Comments: Item 7a: samples received that contained high mercury content, for disposal.

FRONTIER GEOSCIENCES INC (Continued) **1001226243**

Facility ID: 74624666
Data Year: 2011
Comments: A-7, A-8. Formula 409 Degreaser Used for Glassware Rinsing

Facility ID: 74624666
Data Year: 2011
Comments: A-7. Residual Dietary Supplements From Clients

Facility ID: 74624666
Data Year: 2012
Comments: Also D010

Facility ID: 74624666
Data Year: 2012
Comments: Also P099 and P074

Facility ID: 74624666
Data Year: 2012
Comments: A-7. Residual Dietary Supplements From Clients

Facility Site ID Number: 74624666
EPA ID: WAH000002048
NAICS: 54172
SWC Desc: WT02 WL02 WSC2WT02, W004
FWC Desc: D002 D004 D005 D006 D007 D008 D009 D010D001, D002, D003, D004, D009, D010, D018
Form Comm: Not reported
Data Year: Not reported
Permit by Rule: False
Treatment by Generator: False
Mixed radioactive waste: False
Importer of hazardous waste: False
Immediate recycler: False
Treatment/Storage/Disposal/Recycling Facility: False
Generator of dangerous fuel waste: False
Generator marketing to burner: False
Other marketers (i.e., blender, distributor, etc.): False
Utility boiler burner: False
Industry boiler burner: False
Industrial Furnace: False
Smelter defferal: False
Universal waste - batteries - generate: False
Universal waste - thermostats - generate: False
Universal waste - mercury - generate: False
Universal waste - lamps - generate: False
Universal waste - batteries - accumulate: False
Universal waste - thermostats - accumulate: False
Universal waste - mercury - accumulate: True
Universal waste - lamps - accumulate: False
Destination Facility for Universal Waste: False
Off-specification used oil burner - utility boiler: False
Off-specification used oil burner - industrial boiler: False
Off-specification used oil burner - industrial furnace: False
Tax Reg #: 601355653
Business Type: Not reported
Mail Name: Frontier Geosciences Inc

FRONTIER GEOSCIENCES INC (Continued) **1001226243**

Mail addr line1:	414 Pontius N
Mail city,st,zip:	SEATTLE, WA 98109
Mail country:	UNITED STATES
Legal org name:	Frontier Geosciences Inc
Legal org type:	Private
Legal addr line1:	414 Pontius N
Legal city,st,zip:	SEATTLE, WA 98109
Legal country:	UNITED STATES
Legal phone nbr:	(206)622-6960
Legal effective date:	06/19/1997
Land org name:	Frontier Geosciences Inc
Land org type:	Private
Land person name:	Kevin Wilson
Land addr line1:	414 Pontius N
Land city,st,zip:	SEATTLE, WA 98109
Land country:	UNITED STATES
Land phone nbr:	(206)622-6960
Operator org name:	Frontier Geosciences
Operator org type:	Private
Operator addr line1:	414 Pontius N
Operator city,st,zip:	SEATTLE, WA 98109
Operator country:	UNITED STATES
Operator phone nbr:	(206)622-6960
Operator effective date:	09/04/2007
Site contact name:	Giao Nguyen
Site contact addr line1:	414 Pontius N
Site Contact City/State/ Zip:	SEATTLE, WA 98109
Site Contact Country:	UNITED STATES
Site Contact Phone #:	(206)622-6960 1448
Site Contact EMail:	Not reported
Form Contact NAME:	Giao Nguyen
Form Contact ADDR LINE1:	414 Pontius N
Form Contact City,ST,Zip:	SEATTLE, WA 98109
Form Contact Country:	UNITED STATES
Form Contact Phone #:	(206)622-6960 1448
Form Contact EMail:	giaon@frontiergeosciences.com
Gen Status CD:	LQG
Monthly Generation:	True
Batch Generation:	False
One Time Generation:	False
Transport Own Waste:	False
Tranports Other Waste:	False
Recycler Onsite:	False
Transfer Facility:	True
Other Exemption:	Not reported
UW Battery Gen:	False
Used Oil Transporter:	False
Used Oil Transfer Facility:	False
Used Oil Processor:	False
Used Oil Refiner:	False
Used Oil Fuel Marketer Directs Shipments:	False
Used Oil Fuel Marketer Meets Specs:	False

Waste Streams Generated:

Facility ID:	74624666
Data Year:	2008
Description:	Carbon Filter with Acid Digest Waste

FRONTIER GEOSCIENCES INC (Continued) **1001226243**

Mix: False
Reported Qty: 200 LB
Kilo Qty: 90.720001560384034
Density No: 0
Density Qty: Not reported

Facility ID: 74624666
Data Year: 2008
Description: Mixed Acid Digest Waste
Mix: False
Reported Qty: 1513.71 LB
Kilo Qty: 686.61886780984457
Density No: 0
Density Qty: Not reported

Facility ID: 74624666
Data Year: 2008
Description: Mixed Acid Digest Waste with Carbon filters
Mix: False
Reported Qty: 520 LB
Kilo Qty: 235.87200405699849
Density No: 0
Density Qty: Not reported

Facility ID: 74624666
Data Year: 2008
Description: Potassium Hydroxide/Methanol Testing Waste
Mix: False
Reported Qty: 710 LB
Kilo Qty: 322.0560055393633
Density No: 0
Density Qty: Not reported

Facility ID: 74624666
Data Year: 2008
Description: Mixed Acid Digest Waste
Mix: False
Reported Qty: 8025 LB
Kilo Qty: 3640.1400626104091
Density No: 0
Density Qty: Not reported

Facility ID: 74624666
Data Year: 2009
Description: UN2929, Waste Toxic Liquids, Flammable, Organic, N.O.S., 6.1(3), PGI, ERG(1
Mix: False
Reported Qty: 10 LB
Kilo Qty: 4.5360000780192014
Density No: 0
Density Qty: Not reported

Facility ID: 74624666
Data Year: 2009
Description: UN1790, Hydrofluoric Acid, 8 (6.1), PGII, ERG#(157), Drum 11831-13
Mix: False
Reported Qty: 25 LB
Kilo Qty: 11.340000195048004

FRONTIER GEOSCIENCES INC (Continued) **1001226243**

Density No: 0
Density Qty: Not reported

Facility ID: 74624666
Data Year: 2009
Description: UN1362, Waste Carbon, Activated, 4.2, PGIII, ERG#(133), Drum 11831-12
Mix: False
Reported Qty: 15 LB
Kilo Qty: 6.804000117028802
Density No: 0
Density Qty: Not reported

Facility ID: 74624666
Data Year: 2009
Description: UN3265, Waste Corrosive Liquids, Acidic, Organic, N.O.S., 8, PGII, ERG#(153
Mix: False
Reported Qty: 50 LB
Kilo Qty: 22.680000390096009
Density No: 0
Density Qty: Not reported

Facility ID: 74624666
Data Year: 2009
Description: UN3264, Waste Corrosive Liquids, Acidic, Inorganic, N.O.S., 8, PGII, ERG#(1
Mix: False
Reported Qty: 50 LB
Kilo Qty: 22.680000390096009
Density No: 0
Density Qty: Not reported

Facility ID: 74624666
Data Year: 2009
Description: UN2810, Waste Toxic, Liquids, Organic, N.O.S. 6.1, PGII, ERG(153), Drum 118
Mix: False
Reported Qty: 200 LB
Kilo Qty: 90.720001560384034
Density No: 0
Density Qty: Not reported

Facility ID: 74624666
Data Year: 2009
Description: UN1993, Waste Flammable Liquids, N.O.S., 3, PGII, ERG#(128), Drum 11831-8
Mix: False
Reported Qty: 15 LB
Kilo Qty: 6.804000117028802
Density No: 0
Density Qty: Not reported

Facility ID: 74624666
Data Year: 2009
Description: UN2924, Waste Flammable Liquids, Corrosive, N.O.S. 3(8). PGII, ERG#(132), D
Mix: False
Reported Qty: 25 LB
Kilo Qty: 11.340000195048004
Density No: 0
Density Qty: Not reported

FRONTIER GEOSCIENCES INC (Continued) **1001226243**

Facility ID:	74624666
Data Year:	2009
Description:	UN3266, Waste Corrosive Liquids, Basic, Inorganic, N.O.S., 8, PGII, ERG#(15
Mix:	False
Reported Qty:	50 LB
Kilo Qty:	22.680000390096009
Density No:	0
Density Qty:	Not reported

Facility ID:	74624666
Data Year:	2009
Description:	Materials not regulated by DOT (Washington State Dangerous Only, Toxic), Dr
Mix:	False
Reported Qty:	200 LB
Kilo Qty:	90.720001560384034
Density No:	0
Density Qty:	Not reported

Facility ID:	74624666
Data Year:	2009
Description:	UN3099, Waste Oxidizing Liquids, Toxic, N.O.S. 5.1(6.1), PGII, ERG#(142), D
Mix:	False
Reported Qty:	35 LB
Kilo Qty:	15.876000273067206
Density No:	0
Density Qty:	Not reported

Facility ID:	74624666
Data Year:	2009
Description:	UN1680, Waste Potassium Cyanide, Solid, PGI, ERG#(157), Drum 11831-3
Mix:	False
Reported Qty:	10 LB
Kilo Qty:	4.5360000780192014
Density No:	0
Density Qty:	Not reported

Facility ID:	74624666
Data Year:	2009
Description:	(RQ) UN1935, Waste Cyanide Solutions, N.O.S., 6.1, PGII, (P104=1), ERG#(157
Mix:	False
Reported Qty:	50 LB
Kilo Qty:	22.680000390096009
Density No:	0
Density Qty:	Not reported

Facility ID:	74624666
Data Year:	2009
Description:	(RQ) UN2024, Waste Mercury Compounds, Liquid, N.O.S., 6.1, PGII, (D0009=1),
Mix:	False
Reported Qty:	100 LB
Kilo Qty:	45.360000780192017
Density No:	0
Density Qty:	Not reported

Facility ID:	74624666
Data Year:	2009
Description:	WASTE CORROSIVE LIQUID, ACIDIC, INORGANIC, N.O.S. 8 UN3264 PGII ERG#(154) H

FRONTIER GEOSCIENCES INC (Continued) **1001226243**

Mix: False
Reported Qty: 1705 GAL
Kilo Qty: 5808.8118777883647
Density No: 0.90000000000000002
Density Qty: SPG

Shipments Sent:
Facility ID: 74624666
Data Year: 2008
Shipment sent data: 12/5/2008
Reported Qty: 200 LB
Kilo Qty: 90.720001560384

Facility ID: 74624666
Data Year: 2008
Shipment sent data: 12/5/2008
Reported Qty: 1513.71 LB
Kilo Qty: 686.618867809845

Facility ID: 74624666
Data Year: 2008
Shipment sent data: 8/8/2008
Reported Qty: 520 LB
Kilo Qty: 235.872004056998

Facility ID: 74624666
Data Year: 2008
Shipment sent data: 9/10/2008
Reported Qty: 110 LB
Kilo Qty: 49.8960008582112

Facility ID: 74624666
Data Year: 2008
Shipment sent data: 8/8/2008
Reported Qty: 150 LB
Kilo Qty: 68.040001170288

Facility ID: 74624666
Data Year: 2008
Shipment sent data: 6/10/2008
Reported Qty: 150 LB
Kilo Qty: 68.040001170288

Facility ID: 74624666
Data Year: 2008
Shipment sent data: 3/6/2008
Reported Qty: 300 LB
Kilo Qty: 136.080002340576

Facility ID: 74624666
Data Year: 2008
Shipment sent data: 10/10/2008
Reported Qty: 275 LB
Kilo Qty: 124.740002145528

Facility ID: 74624666
Data Year: 2008

FRONTIER GEOSCIENCES INC (Continued) **1001226243**

Shipment sent data: 9/10/2008
Reported Qty: 1550 LB
Kilo Qty: 703.080012092976

Facility ID: 74624666
Data Year: 2008
Shipment sent data: 8/8/2008
Reported Qty: 1100 LB
Kilo Qty: 498.960008582112

Facility ID: 74624666
Data Year: 2008
Shipment sent data: 6/10/2008
Reported Qty: 800 LB
Kilo Qty: 362.880006241536

Facility ID: 74624666
Data Year: 2008
Shipment sent data: 4/15/2008
Reported Qty: 1600 LB
Kilo Qty: 725.760012483072

Facility ID: 74624666
Data Year: 2008
Shipment sent data: 3/6/2008
Reported Qty: 900 LB
Kilo Qty: 408.240007021728

Facility ID: 74624666
Data Year: 2008
Shipment sent data: 1/31/2008
Reported Qty: 1800 LB
Kilo Qty: 816.480014043456

Facility ID: 74624666
Data Year: 2009
Shipment sent data: 1/26/2009
Reported Qty: 10 LB
Kilo Qty: 4.5360000780192

Facility ID: 74624666
Data Year: 2009
Shipment sent data: 1/26/2009
Reported Qty: 25 LB
Kilo Qty: 11.340000195048

Facility ID: 74624666
Data Year: 2009
Shipment sent data: 1/26/2009
Reported Qty: 15 LB
Kilo Qty: 6.8040001170288

Facility ID: 74624666
Data Year: 2009
Shipment sent data: 1/26/2009
Reported Qty: 50 LB
Kilo Qty: 22.680000390096

FRONTIER GEOSCIENCES INC (Continued) **1001226243**

Facility ID: 74624666
Data Year: 2009
Shipment sent data: 1/26/2009
Reported Qty: 50 LB
Kilo Qty: 22.680000390096

Facility ID: 74624666
Data Year: 2009
Shipment sent data: 1/26/2009
Reported Qty: 200 LB
Kilo Qty: 90.720001560384

Waste Stream Comments:

Facility ID: 74624666
Data Year: 2006
Comments: Neutralized solution discharged to sewer

Facility ID: 74624666
Data Year: 2007
Comments: Item 7a: samples received that contained high mercury content, for disposal.

Facility ID: 74624666
Data Year: 2007
Comments: Item 7a: samples received that contained high mercury content, for disposal.

Facility ID: 74624666
Data Year: 2011
Comments: A-7, A-8. Formula 409 Degreaser Used for Glassware Rinsing

Facility ID: 74624666
Data Year: 2011
Comments: A-7. Residual Dietary Supplements From Clients

Facility ID: 74624666
Data Year: 2012
Comments: Also D010

Facility ID: 74624666
Data Year: 2012
Comments: Also P099 and P074

Facility ID: 74624666
Data Year: 2012
Comments: A-7. Residual Dietary Supplements From Clients

Facility Site ID Number: 74624666
EPA ID: WAH000002048
NAICS: 541380
SWC Desc: W105 W001 W110
FWC Desc: D002 D004 D009 D010 D018 D008 F003
Form Comm: Not reported
Data Year: 2011
Permit by Rule: False
Treatment by Generator: False

FRONTIER GEOSCIENCES INC (Continued) **1001226243**

Mixed radioactive waste:	False
Importer of hazardous waste:	False
Immediate recycler:	False
Treatment/Storage/Disposal/Recycling Facility:	False
Generator of dangerous fuel waste:	False
Generator marketing to burner:	False
Other marketers (i.e., blender, distributor, etc.):	False
Utility boiler burner:	False
Industry boiler burner:	False
Industrial Furnace:	False
Smelter defferal:	False
Universal waste - batteries - generate:	False
Universal waste - thermostats - generate:	False
Universal waste - mercury - generate:	False
Universal waste - lamps - generate:	False
Universal waste - batteries - accumulate:	False
Universal waste - thermostats - accumulate:	False
Universal waste - mercury - accumulate:	False
Universal waste - lamps - accumulate:	False
Destination Facility for Universal Waste:	False
Off-specification used oil burner - utility boiler:	False
Off-specification used oil burner - industrial boiler:	False
Off-specification used oil burner - industrial furnace:	False
Tax Reg #:	601355653
Business Type:	Not reported
Mail Name:	Frontier Global Sciencess Inc
Mail addr line1:	11720 North Creek Pkwy N
Mail addr line2:	Suite 400
Mail city,st,zip:	Bothell, WA 98011
Mail country:	UNITED STATES
Legal org name:	Frontier Geosciences
Legal org type:	Private
Legal addr line1:	11720 North Creek Pkwy N
Legal addr line2:	Suite 400
Legal city,st,zip:	Bothell, WA 98011
Legal country:	UNITED STATES
Legal phone nbr:	(425)686-1996
Legal effective date:	06/19/2007
Land org name:	Vulcan
Land org type:	Private
Land person name:	Not reported
Land addr line1:	505 Union Station
Land city,st,zip:	SEATTLE, WA 98104
Land country:	UNITED STATES
Land phone nbr:	206-342-2000
Operator org name:	Frontier Geosciences
Operator org type:	Private
Operator addr line1:	11720 North Creek Pkwy N
Operator city,st,zip:	Bothell, WA 98011
Operator country:	UNITED STATES
Operator phone nbr:	(425)686-1996
Operator effective date:	06/08/2009
Site contact name:	Patrick Garcia-Strickland
Site contact addr line1:	11720 North Creek Pkwy N
Site contact addr line2:	Suite 400
Site Contact City/State/ Zip:	Bothell, WA 98011
Site Contact Country:	UNITED STATES

FRONTIER GEOSCIENCES INC (Continued) **1001226243**

Site Contact Phone #:	(425)686-1996
Site Contact EMail:	patricks@frontiergs.com
Form Contact NAME:	Patrick Garcia-Strickland
Form Contact ADDR LINE1:	11720 North Creek Pkwy N
Form Contact ADDR LINE2:	Suite 400
Form Contact City,ST,Zip:	Bothell, WA 98011
Form Contact Country:	UNITED STATES
Form Contact Phone #:	(425)686-1996
Form Contact EMail:	patricks@frontiergs.com
Gen Status CD:	LQG
Monthly Generation:	False
Batch Generation:	True
One Time Generation:	False
Transport Own Waste:	False
Tranports Other Waste:	False
Recycler Onsite:	False
Transfer Facility:	False
Other Exemption:	Not reported
UW Battery Gen:	False
Used Oil Transporter:	False
Used Oil Transfer Facility:	False
Used Oil Processor:	False
Used Oil Refiner:	False
Used Oil Fuel Marketer Directs Shipments:	False
Used Oil Fuel Marketer Meets Specs:	False

Waste Streams Generated:

Facility ID:	74624666
Data Year:	2008
Description:	Carbon Filter with Acid Digest Waste
Mix:	False
Reported Qty:	200 LB
Kilo Qty:	90.720001560384034
Density No:	0
Density Qty:	Not reported

Facility ID:	74624666
Data Year:	2008
Description:	Mixed Acid Digest Waste
Mix:	False
Reported Qty:	1513.71 LB
Kilo Qty:	686.61886780984457
Density No:	0
Density Qty:	Not reported

Facility ID:	74624666
Data Year:	2008
Description:	Mixed Acid Digest Waste with Carbon filters
Mix:	False
Reported Qty:	520 LB
Kilo Qty:	235.87200405699849
Density No:	0
Density Qty:	Not reported

Facility ID:	74624666
Data Year:	2008
Description:	Potassium Hydroxide/Methanol Testing Waste

FRONTIER GEOSCIENCES INC (Continued) **1001226243**

Mix: False
Reported Qty: 710 LB
Kilo Qty: 322.0560055393633
Density No: 0
Density Qty: Not reported

Facility ID: 74624666
Data Year: 2008
Description: Mixed Acid Digest Waste
Mix: False
Reported Qty: 8025 LB
Kilo Qty: 3640.1400626104091
Density No: 0
Density Qty: Not reported

Facility ID: 74624666
Data Year: 2009
Description: UN2929, Waste Toxic Liquids, Flammable, Organic, N.O.S., 6.1(3), PGI, ERG(1
Mix: False
Reported Qty: 10 LB
Kilo Qty: 4.5360000780192014
Density No: 0
Density Qty: Not reported

Facility ID: 74624666
Data Year: 2009
Description: UN1790, Hydrofluoric Acid, 8 (6.1), PGII, ERG#(157), Drum 11831-13
Mix: False
Reported Qty: 25 LB
Kilo Qty: 11.340000195048004
Density No: 0
Density Qty: Not reported

Facility ID: 74624666
Data Year: 2009
Description: UN1362, Waste Carbon, Activated, 4.2, PGIII, ERG#(133), Drum 11831-12
Mix: False
Reported Qty: 15 LB
Kilo Qty: 6.804000117028802
Density No: 0
Density Qty: Not reported

Facility ID: 74624666
Data Year: 2009
Description: UN3265, Waste Corrosive Liquids, Acidic, Organic, N.O.S., 8, PGII, ERG#(153
Mix: False
Reported Qty: 50 LB
Kilo Qty: 22.680000390096009
Density No: 0
Density Qty: Not reported

Facility ID: 74624666
Data Year: 2009
Description: UN3264, Waste Corrosive Liquids, Acidic, Inorganic, N.O.S., 8, PGII, ERG#(1
Mix: False
Reported Qty: 50 LB
Kilo Qty: 22.680000390096009

FRONTIER GEOSCIENCES INC (Continued) **1001226243**

Density No: 0
Density Qty: Not reported

Facility ID: 74624666
Data Year: 2009
Description: UN2810, Waste Toxic, Liquids, Organic, N.O.S. 6.1, PGII, ERG(153), Drum 118
Mix: False
Reported Qty: 200 LB
Kilo Qty: 90.720001560384034
Density No: 0
Density Qty: Not reported

Facility ID: 74624666
Data Year: 2009
Description: UN1993, Waste Flammable Liquids, N.O.S., 3, PGII, ERG#(128), Drum 11831-8
Mix: False
Reported Qty: 15 LB
Kilo Qty: 6.804000117028802
Density No: 0
Density Qty: Not reported

Facility ID: 74624666
Data Year: 2009
Description: UN2924, Waste Flammable Liquids, Corrosive, N.O.S. 3(8). PGII, ERG#(132), D
Mix: False
Reported Qty: 25 LB
Kilo Qty: 11.340000195048004
Density No: 0
Density Qty: Not reported

Facility ID: 74624666
Data Year: 2009
Description: UN3266, Waste Corrosive Liquids, Basic, Inorganic, N.O.S., 8, PGII, ERG#(15
Mix: False
Reported Qty: 50 LB
Kilo Qty: 22.680000390096009
Density No: 0
Density Qty: Not reported

Facility ID: 74624666
Data Year: 2009
Description: Materials not regulated by DOT (Washington State Dangerous Only, Toxic), Dr
Mix: False
Reported Qty: 200 LB
Kilo Qty: 90.720001560384034
Density No: 0
Density Qty: Not reported

Facility ID: 74624666
Data Year: 2009
Description: UN3099, Waste Oxidizing Liquids, Toxic, N.O.S. 5.1(6.1), PGII, ERG#(142), D
Mix: False
Reported Qty: 35 LB
Kilo Qty: 15.876000273067206
Density No: 0
Density Qty: Not reported

FRONTIER GEOSCIENCES INC (Continued) **1001226243**

Facility ID:	74624666
Data Year:	2009
Description:	UN1680, Waste Potassium Cyanide, Solid, PGI, ERG#(157), Drum 11831-3
Mix:	False
Reported Qty:	10 LB
Kilo Qty:	4.5360000780192014
Density No:	0
Density Qty:	Not reported

Facility ID:	74624666
Data Year:	2009
Description:	(RQ) UN1935, Waste Cyanide Solutions, N.O.S., 6.1, PGII, (P104=1), ERG#(157
Mix:	False
Reported Qty:	50 LB
Kilo Qty:	22.680000390096009
Density No:	0
Density Qty:	Not reported

Facility ID:	74624666
Data Year:	2009
Description:	(RQ) UN2024, Waste Mercury Compounds, Liquid, N.O.S., 6.1, PGII, (D0009=1),
Mix:	False
Reported Qty:	100 LB
Kilo Qty:	45.360000780192017
Density No:	0
Density Qty:	Not reported

Facility ID:	74624666
Data Year:	2009
Description:	WASTE CORROSIVE LIQUID, ACIDIC, INORGANIC, N.O.S. 8 UN3264 PGII ERG#(154) H
Mix:	False
Reported Qty:	1705 GAL
Kilo Qty:	5808.8118777883647
Density No:	0.90000000000000002
Density Qty:	SPG

Shipments Sent:

Facility ID:	74624666
Data Year:	2008
Shipment sent data:	12/5/2008
Reported Qty:	200 LB
Kilo Qty:	90.720001560384

Facility ID:	74624666
Data Year:	2008
Shipment sent data:	12/5/2008
Reported Qty:	1513.71 LB
Kilo Qty:	686.618867809845

Facility ID:	74624666
Data Year:	2008
Shipment sent data:	8/8/2008
Reported Qty:	520 LB
Kilo Qty:	235.872004056998

Facility ID:	74624666
Data Year:	2008

FRONTIER GEOSCIENCES INC (Continued) **1001226243**

Shipment sent data: 9/10/2008
Reported Qty: 110 LB
Kilo Qty: 49.8960008582112

Facility ID: 74624666
Data Year: 2008
Shipment sent data: 8/8/2008
Reported Qty: 150 LB
Kilo Qty: 68.040001170288

Facility ID: 74624666
Data Year: 2008
Shipment sent data: 6/10/2008
Reported Qty: 150 LB
Kilo Qty: 68.040001170288

Facility ID: 74624666
Data Year: 2008
Shipment sent data: 3/6/2008
Reported Qty: 300 LB
Kilo Qty: 136.080002340576

Facility ID: 74624666
Data Year: 2008
Shipment sent data: 10/10/2008
Reported Qty: 275 LB
Kilo Qty: 124.740002145528

Facility ID: 74624666
Data Year: 2008
Shipment sent data: 9/10/2008
Reported Qty: 1550 LB
Kilo Qty: 703.080012092976

Facility ID: 74624666
Data Year: 2008
Shipment sent data: 8/8/2008
Reported Qty: 1100 LB
Kilo Qty: 498.960008582112

Facility ID: 74624666
Data Year: 2008
Shipment sent data: 6/10/2008
Reported Qty: 800 LB
Kilo Qty: 362.880006241536

Facility ID: 74624666
Data Year: 2008
Shipment sent data: 4/15/2008
Reported Qty: 1600 LB
Kilo Qty: 725.760012483072

Facility ID: 74624666
Data Year: 2008
Shipment sent data: 3/6/2008
Reported Qty: 900 LB
Kilo Qty: 408.240007021728

FRONTIER GEOSCIENCES INC (Continued) **1001226243**

Facility ID: 74624666
Data Year: 2008
Shipment sent data: 1/31/2008
Reported Qty: 1800 LB
Kilo Qty: 816.480014043456

Facility ID: 74624666
Data Year: 2009
Shipment sent data: 1/26/2009
Reported Qty: 10 LB
Kilo Qty: 4.5360000780192

Facility ID: 74624666
Data Year: 2009
Shipment sent data: 1/26/2009
Reported Qty: 25 LB
Kilo Qty: 11.340000195048

Facility ID: 74624666
Data Year: 2009
Shipment sent data: 1/26/2009
Reported Qty: 15 LB
Kilo Qty: 6.8040001170288

Facility ID: 74624666
Data Year: 2009
Shipment sent data: 1/26/2009
Reported Qty: 50 LB
Kilo Qty: 22.680000390096

Facility ID: 74624666
Data Year: 2009
Shipment sent data: 1/26/2009
Reported Qty: 50 LB
Kilo Qty: 22.680000390096

Facility ID: 74624666
Data Year: 2009
Shipment sent data: 1/26/2009
Reported Qty: 200 LB
Kilo Qty: 90.720001560384

Waste Stream Comments:
Facility ID: 74624666
Data Year: 2006
Comments: Neutralized solution discharged to sewer

Facility ID: 74624666
Data Year: 2007
Comments: Item 7a: samples received that contained high mercury content, for disposal.

Facility ID: 74624666
Data Year: 2007
Comments: Item 7a: samples received that contained high mercury content, for disposal.

FRONTIER GEOSCIENCES INC (Continued) **1001226243**

Facility ID: 74624666
Data Year: 2011
Comments: A-7, A-8. Formula 409 Degreaser Used for Glassware Rinsing

Facility ID: 74624666
Data Year: 2011
Comments: A-7. Residual Dietary Supplements From Clients

Facility ID: 74624666
Data Year: 2012
Comments: Also D010

Facility ID: 74624666
Data Year: 2012
Comments: Also P099 and P074

Facility ID: 74624666
Data Year: 2012
Comments: A-7. Residual Dietary Supplements From Clients

Facility Site ID Number: 74624666
EPA ID: WAH000002048
NAICS: 54172
SWC Desc: WT02 WL02 WSC2WT02, W004
FWC Desc: D002 D004 D005 D006 D007 D008 D009 D010D001, D002, D003, D004, D009, D010, D018
Form Comm: Not reported
Data Year: Not reported
Permit by Rule: No
Treatment by Generator: Yes
Mixed radioactive waste: No
Importer of hazardous waste: No
Immediate recycler: No
Treatment/Storage/Disposal/Recycling Facility: No
Generator of dangerous fuel waste: No
Generator marketing to burner: No
Other marketers (i.e., blender, distributor, etc.): No
Utility boiler burner: No
Industry boiler burner: No
Industrial Furnace: No
Smelter defferal: No
Universal waste - batteries - generate: No
Universal waste - thermostats - generate: No
Universal waste - mercury - generate: No
Universal waste - lamps - generate: No
Universal waste - batteries - accumulate: No
Universal waste - thermostats - accumulate: No
Universal waste - mercury - accumulate: No
Universal waste - lamps - accumulate: No
Destination Facility for Universal Waste: No
Off-specification used oil burner - utility boiler: No
Off-specification used oil burner - industrial boiler: No
Off-specification used oil burner - industrial furnace: No
Tax Reg #: 601355653
Business Type: Not reported
Mail Name: Frontier Geosciences Inc

FRONTIER GEOSCIENCES INC (Continued) **1001226243**

Mail addr line1:	414 Pontius N
Mail city,st,zip:	SEATTLE, WA 98109
Mail country:	UNITED STATES
Legal org name:	Frontier Geosciences Inc
Legal org type:	Private
Legal addr line1:	414 Pontius N
Legal city,st,zip:	SEATTLE, WA 98109
Legal country:	UNITED STATES
Legal phone nbr:	(206)622-6960
Legal effective date:	06/19/1997
Land org name:	Vulcan
Land org type:	Private
Land person name:	Not reported
Land addr line1:	505 Union Station
Land addr line2:	Ste 900
Land city,st,zip:	SEATTLE, WA 98104
Land country:	UNITED STATES
Land phone nbr:	(206)342-2000
Operator org name:	FGS
Operator org type:	Private
Operator addr line1:	414 Pontius N
Operator city,st,zip:	SEATTLE, WA 98109
Operator country:	UNITED STATES
Operator phone nbr:	(206)622-6960
Operator effective date:	03/10/2000
Site contact name:	Matt Hastings
Site contact addr line1:	414 Pontius N
Site Contact City/State/ Zip:	SEATTLE, WA 98109
Site Contact Country:	UNITED STATES
Site Contact Phone #:	(206)622-6960 1448
Site Contact EMail:	Not reported
Form Contact NAME:	Matt Hastings
Form Contact ADDR LINE1:	414 Pontius N
Form Contact City,ST,Zip:	SEATTLE, WA 98109
Form Contact Country:	UNITED STATES
Form Contact Phone #:	(206)622-6960 1448
Form Contact EMail:	brunoh@frontiergeosciences.com
Gen Status CD:	LQG
Monthly Generation:	No
Batch Generation:	Yes
One Time Generation:	No
Transport Own Waste:	No
Tranports Other Waste:	No
Recycler Onsite:	No
Transfer Facility:	No
Other Exemption:	Not reported
UW Battery Gen:	No
Used Oil Transporter:	No
Used Oil Transfer Facility:	No
Used Oil Processor:	No
Used Oil Refiner:	No
Used Oil Fuel Marketer Directs Shipments:	No
Used Oil Fuel Marketer Meets Specs:	No

Waste Streams Generated:

Facility ID:	74624666
Data Year:	2008

FRONTIER GEOSCIENCES INC (Continued) **1001226243**

Description: Carbon Filter with Acid Digest Waste
Mix: False
Reported Qty: 200 LB
Kilo Qty: 90.720001560384034
Density No: 0
Density Qty: Not reported

Facility ID: 74624666
Data Year: 2008
Description: Mixed Acid Digest Waste
Mix: False
Reported Qty: 1513.71 LB
Kilo Qty: 686.61886780984457
Density No: 0
Density Qty: Not reported

Facility ID: 74624666
Data Year: 2008
Description: Mixed Acid Digest Waste with Carbon filters
Mix: False
Reported Qty: 520 LB
Kilo Qty: 235.87200405699849
Density No: 0
Density Qty: Not reported

Facility ID: 74624666
Data Year: 2008
Description: Potassium Hydroxide/Methanol Testing Waste
Mix: False
Reported Qty: 710 LB
Kilo Qty: 322.0560055393633
Density No: 0
Density Qty: Not reported

Facility ID: 74624666
Data Year: 2008
Description: Mixed Acid Digest Waste
Mix: False
Reported Qty: 8025 LB
Kilo Qty: 3640.1400626104091
Density No: 0
Density Qty: Not reported

Facility ID: 74624666
Data Year: 2009
Description: UN2929, Waste Toxic Liquids, Flammable, Organic, N.O.S., 6.1(3), PGI, ERG(1
Mix: False
Reported Qty: 10 LB
Kilo Qty: 4.5360000780192014
Density No: 0
Density Qty: Not reported

Facility ID: 74624666
Data Year: 2009
Description: UN1790, Hydrofluoric Acid, 8 (6.1), PGII, ERG#(157), Drum 11831-13
Mix: False
Reported Qty: 25 LB

FRONTIER GEOSCIENCES INC (Continued) **1001226243**

Kilo Qty: 11.340000195048004
Density No: 0
Density Qty: Not reported

Facility ID: 74624666
Data Year: 2009
Description: UN1362, Waste Carbon, Activated, 4.2, PGIII, ERG#(133), Drum 11831-12
Mix: False
Reported Qty: 15 LB
Kilo Qty: 6.804000117028802
Density No: 0
Density Qty: Not reported

Facility ID: 74624666
Data Year: 2009
Description: UN3265, Waste Corrosive Liquids, Acidic, Organic, N.O.S., 8, PGII, ERG#(153
Mix: False
Reported Qty: 50 LB
Kilo Qty: 22.680000390096009
Density No: 0
Density Qty: Not reported

Facility ID: 74624666
Data Year: 2009
Description: UN3264, Waste Corrosive Liquids, Acidic, Inorganic, N.O.S., 8, PGII, ERG#(1
Mix: False
Reported Qty: 50 LB
Kilo Qty: 22.680000390096009
Density No: 0
Density Qty: Not reported

Facility ID: 74624666
Data Year: 2009
Description: UN2810, Waste Toxic, Liquids, Organic, N.O.S. 6.1, PGII, ERG(153), Drum 118
Mix: False
Reported Qty: 200 LB
Kilo Qty: 90.720001560384034
Density No: 0
Density Qty: Not reported

Facility ID: 74624666
Data Year: 2009
Description: UN1993, Waste Flammable Liquids, N.O.S., 3, PGII, ERG#(128), Drum 11831-8
Mix: False
Reported Qty: 15 LB
Kilo Qty: 6.804000117028802
Density No: 0
Density Qty: Not reported

Facility ID: 74624666
Data Year: 2009
Description: UN2924, Waste Flammable Liquids, Corrosive, N.O.S. 3(8). PGII, ERG#(132), D
Mix: False
Reported Qty: 25 LB
Kilo Qty: 11.340000195048004
Density No: 0
Density Qty: Not reported

FRONTIER GEOSCIENCES INC (Continued) **1001226243**

Facility ID:	74624666
Data Year:	2009
Description:	UN3266, Waste Corrosive Liquids, Basic, Inorganic, N.O.S., 8, PGII, ERG#(15
Mix:	False
Reported Qty:	50 LB
Kilo Qty:	22.680000390096009
Density No:	0
Density Qty:	Not reported

Facility ID:	74624666
Data Year:	2009
Description:	Materials not regulated by DOT (Washington State Dangerous Only, Toxic), Dr
Mix:	False
Reported Qty:	200 LB
Kilo Qty:	90.720001560384034
Density No:	0
Density Qty:	Not reported

Facility ID:	74624666
Data Year:	2009
Description:	UN3099, Waste Oxidizing Liquids, Toxic, N.O.S. 5.1(6.1), PGII, ERG#(142), D
Mix:	False
Reported Qty:	35 LB
Kilo Qty:	15.876000273067206
Density No:	0
Density Qty:	Not reported

Facility ID:	74624666
Data Year:	2009
Description:	UN1680, Waste Potassium Cyanide, Solid, PGI, ERG#(157), Drum 11831-3
Mix:	False
Reported Qty:	10 LB
Kilo Qty:	4.5360000780192014
Density No:	0
Density Qty:	Not reported

Facility ID:	74624666
Data Year:	2009
Description:	(RQ) UN1935, Waste Cyanide Solutions, N.O.S., 6.1, PGII, (P104=1), ERG#(157
Mix:	False
Reported Qty:	50 LB
Kilo Qty:	22.680000390096009
Density No:	0
Density Qty:	Not reported

Facility ID:	74624666
Data Year:	2009
Description:	(RQ) UN2024, Waste Mercury Compounds, Liquid, N.O.S., 6.1, PGII, (D0009=1),
Mix:	False
Reported Qty:	100 LB
Kilo Qty:	45.360000780192017
Density No:	0
Density Qty:	Not reported

Facility ID:	74624666
Data Year:	2009
Description:	WASTE CORROSIVE LIQUID, ACIDIC, INORGANIC, N.O.S. 8 UN3264 PGII ERG#(154) H

FRONTIER GEOSCIENCES INC (Continued) **1001226243**

Mix: False
Reported Qty: 1705 GAL
Kilo Qty: 5808.8118777883647
Density No: 0.90000000000000002
Density Qty: SPG

Shipments Sent:
Facility ID: 74624666
Data Year: 2008
Shipment sent data: 12/5/2008
Reported Qty: 200 LB
Kilo Qty: 90.720001560384

Facility ID: 74624666
Data Year: 2008
Shipment sent data: 12/5/2008
Reported Qty: 1513.71 LB
Kilo Qty: 686.618867809845

Facility ID: 74624666
Data Year: 2008
Shipment sent data: 8/8/2008
Reported Qty: 520 LB
Kilo Qty: 235.872004056998

Facility ID: 74624666
Data Year: 2008
Shipment sent data: 9/10/2008
Reported Qty: 110 LB
Kilo Qty: 49.8960008582112

Facility ID: 74624666
Data Year: 2008
Shipment sent data: 8/8/2008
Reported Qty: 150 LB
Kilo Qty: 68.040001170288

Facility ID: 74624666
Data Year: 2008
Shipment sent data: 6/10/2008
Reported Qty: 150 LB
Kilo Qty: 68.040001170288

Facility ID: 74624666
Data Year: 2008
Shipment sent data: 3/6/2008
Reported Qty: 300 LB
Kilo Qty: 136.080002340576

Facility ID: 74624666
Data Year: 2008
Shipment sent data: 10/10/2008
Reported Qty: 275 LB
Kilo Qty: 124.740002145528

Facility ID: 74624666
Data Year: 2008

FRONTIER GEOSCIENCES INC (Continued) **1001226243**

Shipment sent data: 9/10/2008
Reported Qty: 1550 LB
Kilo Qty: 703.080012092976

Facility ID: 74624666
Data Year: 2008
Shipment sent data: 8/8/2008
Reported Qty: 1100 LB
Kilo Qty: 498.960008582112

Facility ID: 74624666
Data Year: 2008
Shipment sent data: 6/10/2008
Reported Qty: 800 LB
Kilo Qty: 362.880006241536

Facility ID: 74624666
Data Year: 2008
Shipment sent data: 4/15/2008
Reported Qty: 1600 LB
Kilo Qty: 725.760012483072

Facility ID: 74624666
Data Year: 2008
Shipment sent data: 3/6/2008
Reported Qty: 900 LB
Kilo Qty: 408.240007021728

Facility ID: 74624666
Data Year: 2008
Shipment sent data: 1/31/2008
Reported Qty: 1800 LB
Kilo Qty: 816.480014043456

Facility ID: 74624666
Data Year: 2009
Shipment sent data: 1/26/2009
Reported Qty: 10 LB
Kilo Qty: 4.5360000780192

Facility ID: 74624666
Data Year: 2009
Shipment sent data: 1/26/2009
Reported Qty: 25 LB
Kilo Qty: 11.340000195048

Facility ID: 74624666
Data Year: 2009
Shipment sent data: 1/26/2009
Reported Qty: 15 LB
Kilo Qty: 6.8040001170288

Facility ID: 74624666
Data Year: 2009
Shipment sent data: 1/26/2009
Reported Qty: 50 LB
Kilo Qty: 22.680000390096

FRONTIER GEOSCIENCES INC (Continued) **1001226243**

Facility ID: 74624666
Data Year: 2009
Shipment sent data: 1/26/2009
Reported Qty: 50 LB
Kilo Qty: 22.680000390096

Facility ID: 74624666
Data Year: 2009
Shipment sent data: 1/26/2009
Reported Qty: 200 LB
Kilo Qty: 90.720001560384

Waste Stream Comments:

Facility ID: 74624666
Data Year: 2006
Comments: Neutralized solution discharged to sewer

Facility ID: 74624666
Data Year: 2007
Comments: Item 7a: samples received that contained high mercury content, for disposal.

Facility ID: 74624666
Data Year: 2007
Comments: Item 7a: samples received that contained high mercury content, for disposal.

Facility ID: 74624666
Data Year: 2011
Comments: A-7, A-8. Formula 409 Degreaser Used for Glassware Rinsing

Facility ID: 74624666
Data Year: 2011
Comments: A-7. Residual Dietary Supplements From Clients

Facility ID: 74624666
Data Year: 2012
Comments: Also D010

Facility ID: 74624666
Data Year: 2012
Comments: Also P099 and P074

Facility ID: 74624666
Data Year: 2012
Comments: A-7. Residual Dietary Supplements From Clients

Facility Site ID Number: 74624666
EPA ID: WAH000002048
NAICS: 541380
SWC Desc: W105, W001, W110
FWC Desc: D002, D004, D009, D010, D018, D008, F003
Form Comm: Not reported
Data Year: 2012
Permit by Rule: False
Treatment by Generator: False

FRONTIER GEOSCIENCES INC (Continued) **1001226243**

Mixed radioactive waste:	False
Importer of hazardous waste:	False
Immediate recycler:	False
Treatment/Storage/Disposal/Recycling Facility:	False
Generator of dangerous fuel waste:	False
Generator marketing to burner:	False
Other marketers (i.e., blender, distributor, etc.):	False
Utility boiler burner:	False
Industry boiler burner:	False
Industrial Furnace:	False
Smelter defferal:	False
Universal waste - batteries - generate:	False
Universal waste - thermostats - generate:	False
Universal waste - mercury - generate:	False
Universal waste - lamps - generate:	False
Universal waste - batteries - accumulate:	False
Universal waste - thermostats - accumulate:	False
Universal waste - mercury - accumulate:	False
Universal waste - lamps - accumulate:	False
Destination Facility for Universal Waste:	False
Off-specification used oil burner - utility boiler:	False
Off-specification used oil burner - industrial boiler:	False
Off-specification used oil burner - industrial furnace:	False
Tax Reg #:	601355653
Business Type:	Not reported
Mail Name:	Frontier Global Sciencess Inc
Mail addr line1:	11720 North Creek Pkwy N
Mail addr line2:	Suite 400
Mail city,st,zip:	Bothell, WA 98011
Mail country:	UNITED STATES
Legal org name:	Frontier Geosciences
Legal org type:	Private
Legal addr line1:	11720 North Creek Pkwy N
Legal addr line2:	Suite 400
Legal city,st,zip:	Bothell, WA 98011
Legal country:	UNITED STATES
Legal phone nbr:	(425)686-1996
Legal effective date:	06/19/2007
Land org name:	Vulcan
Land org type:	Private
Land person name:	Not reported
Land addr line1:	505 Union Station
Land city,st,zip:	SEATTLE, WA 98104
Land country:	UNITED STATES
Land phone nbr:	206-342-2000
Operator org name:	Frontier Geosciences
Operator org type:	Private
Operator addr line1:	11720 North Creek Pkwy N
Operator city,st,zip:	Bothell, WA 98011
Operator country:	UNITED STATES
Operator phone nbr:	(425)686-1996
Operator effective date:	06/08/2009
Site contact name:	Patrick Garcia-Strickland
Site contact addr line1:	11720 North Creek Pkwy N
Site contact addr line2:	Suite 400
Site Contact City/State/ Zip:	Bothell, WA 98011
Site Contact Country:	UNITED STATES

FRONTIER GEOSCIENCES INC (Continued) **1001226243**

Site Contact Phone #:	(425)686-1996
Site Contact EMail:	patricks@frontiergs.com
Form Contact NAME:	Patrick Garcia-Strickland
Form Contact ADDR LINE1:	11720 North Creek Pkwy N
Form Contact ADDR LINE2:	Suite 400
Form Contact City,ST,Zip:	Bothell, WA 98011
Form Contact Country:	UNITED STATES
Form Contact Phone #:	(425)686-1996
Form Contact EMail:	patricks@frontiergs.com
Gen Status CD:	LQG
Monthly Generation:	False
Batch Generation:	True
One Time Generation:	False
Transport Own Waste:	False
Tranports Other Waste:	False
Recycler Onsite:	False
Transfer Facility:	False
Other Exemption:	Not reported
UW Battery Gen:	False
Used Oil Transporter:	False
Used Oil Transfer Facility:	False
Used Oil Processor:	False
Used Oil Refiner:	False
Used Oil Fuel Marketer Directs Shipments:	False
Used Oil Fuel Marketer Meets Specs:	False

Waste Streams Generated:

Facility ID:	74624666
Data Year:	2008
Description:	Carbon Filter with Acid Digest Waste
Mix:	False
Reported Qty:	200 LB
Kilo Qty:	90.720001560384034
Density No:	0
Density Qty:	Not reported

Facility ID:	74624666
Data Year:	2008
Description:	Mixed Acid Digest Waste
Mix:	False
Reported Qty:	1513.71 LB
Kilo Qty:	686.61886780984457
Density No:	0
Density Qty:	Not reported

Facility ID:	74624666
Data Year:	2008
Description:	Mixed Acid Digest Waste with Carbon filters
Mix:	False
Reported Qty:	520 LB
Kilo Qty:	235.87200405699849
Density No:	0
Density Qty:	Not reported

Facility ID:	74624666
Data Year:	2008
Description:	Potassium Hydroxide/Methanol Testing Waste

FRONTIER GEOSCIENCES INC (Continued) **1001226243**

Mix: False
Reported Qty: 710 LB
Kilo Qty: 322.0560055393633
Density No: 0
Density Qty: Not reported

Facility ID: 74624666
Data Year: 2008
Description: Mixed Acid Digest Waste
Mix: False
Reported Qty: 8025 LB
Kilo Qty: 3640.1400626104091
Density No: 0
Density Qty: Not reported

Facility ID: 74624666
Data Year: 2009
Description: UN2929, Waste Toxic Liquids, Flammable, Organic, N.O.S., 6.1(3), PGI, ERG(1
Mix: False
Reported Qty: 10 LB
Kilo Qty: 4.5360000780192014
Density No: 0
Density Qty: Not reported

Facility ID: 74624666
Data Year: 2009
Description: UN1790, Hydrofluoric Acid, 8 (6.1), PGII, ERG#(157), Drum 11831-13
Mix: False
Reported Qty: 25 LB
Kilo Qty: 11.340000195048004
Density No: 0
Density Qty: Not reported

Facility ID: 74624666
Data Year: 2009
Description: UN1362, Waste Carbon, Activated, 4.2, PGIII, ERG#(133), Drum 11831-12
Mix: False
Reported Qty: 15 LB
Kilo Qty: 6.804000117028802
Density No: 0
Density Qty: Not reported

Facility ID: 74624666
Data Year: 2009
Description: UN3265, Waste Corrosive Liquids, Acidic, Organic, N.O.S., 8, PGII, ERG#(153
Mix: False
Reported Qty: 50 LB
Kilo Qty: 22.680000390096009
Density No: 0
Density Qty: Not reported

Facility ID: 74624666
Data Year: 2009
Description: UN3264, Waste Corrosive Liquids, Acidic, Inorganic, N.O.S., 8, PGII, ERG#(1
Mix: False
Reported Qty: 50 LB
Kilo Qty: 22.680000390096009

FRONTIER GEOSCIENCES INC (Continued) **1001226243**

Density No: 0
Density Qty: Not reported

Facility ID: 74624666
Data Year: 2009
Description: UN2810, Waste Toxic, Liquids, Organic, N.O.S. 6.1, PGII, ERG(153), Drum 118
Mix: False
Reported Qty: 200 LB
Kilo Qty: 90.720001560384034
Density No: 0
Density Qty: Not reported

Facility ID: 74624666
Data Year: 2009
Description: UN1993, Waste Flammable Liquids, N.O.S., 3, PGII, ERG#(128), Drum 11831-8
Mix: False
Reported Qty: 15 LB
Kilo Qty: 6.804000117028802
Density No: 0
Density Qty: Not reported

Facility ID: 74624666
Data Year: 2009
Description: UN2924, Waste Flammable Liquids, Corrosive, N.O.S. 3(8). PGII, ERG#(132), D
Mix: False
Reported Qty: 25 LB
Kilo Qty: 11.340000195048004
Density No: 0
Density Qty: Not reported

Facility ID: 74624666
Data Year: 2009
Description: UN3266, Waste Corrosive Liquids, Basic, Inorganic, N.O.S., 8, PGII, ERG#(15
Mix: False
Reported Qty: 50 LB
Kilo Qty: 22.680000390096009
Density No: 0
Density Qty: Not reported

Facility ID: 74624666
Data Year: 2009
Description: Materials not regulated by DOT (Washington State Dangerous Only, Toxic), Dr
Mix: False
Reported Qty: 200 LB
Kilo Qty: 90.720001560384034
Density No: 0
Density Qty: Not reported

Facility ID: 74624666
Data Year: 2009
Description: UN3099, Waste Oxidizing Liquids, Toxic, N.O.S. 5.1(6.1), PGII, ERG#(142), D
Mix: False
Reported Qty: 35 LB
Kilo Qty: 15.876000273067206
Density No: 0
Density Qty: Not reported

FRONTIER GEOSCIENCES INC (Continued) **1001226243**

Facility ID:	74624666
Data Year:	2009
Description:	UN1680, Waste Potassium Cyanide, Solid, PGI, ERG#(157), Drum 11831-3
Mix:	False
Reported Qty:	10 LB
Kilo Qty:	4.5360000780192014
Density No:	0
Density Qty:	Not reported

Facility ID:	74624666
Data Year:	2009
Description:	(RQ) UN1935, Waste Cyanide Solutions, N.O.S., 6.1, PGII, (P104=1), ERG#(157
Mix:	False
Reported Qty:	50 LB
Kilo Qty:	22.680000390096009
Density No:	0
Density Qty:	Not reported

Facility ID:	74624666
Data Year:	2009
Description:	(RQ) UN2024, Waste Mercury Compounds, Liquid, N.O.S., 6.1, PGII, (D0009=1),
Mix:	False
Reported Qty:	100 LB
Kilo Qty:	45.360000780192017
Density No:	0
Density Qty:	Not reported

Facility ID:	74624666
Data Year:	2009
Description:	WASTE CORROSIVE LIQUID, ACIDIC, INORGANIC, N.O.S. 8 UN3264 PGII ERG#(154) H
Mix:	False
Reported Qty:	1705 GAL
Kilo Qty:	5808.8118777883647
Density No:	0.90000000000000002
Density Qty:	SPG

Shipments Sent:

Facility ID:	74624666
Data Year:	2008
Shipment sent data:	12/5/2008
Reported Qty:	200 LB
Kilo Qty:	90.720001560384

Facility ID:	74624666
Data Year:	2008
Shipment sent data:	12/5/2008
Reported Qty:	1513.71 LB
Kilo Qty:	686.618867809845

Facility ID:	74624666
Data Year:	2008
Shipment sent data:	8/8/2008
Reported Qty:	520 LB
Kilo Qty:	235.872004056998

Facility ID:	74624666
Data Year:	2008

FRONTIER GEOSCIENCES INC (Continued) **1001226243**

Shipment sent data: 9/10/2008
Reported Qty: 110 LB
Kilo Qty: 49.8960008582112

Facility ID: 74624666
Data Year: 2008
Shipment sent data: 8/8/2008
Reported Qty: 150 LB
Kilo Qty: 68.040001170288

Facility ID: 74624666
Data Year: 2008
Shipment sent data: 6/10/2008
Reported Qty: 150 LB
Kilo Qty: 68.040001170288

Facility ID: 74624666
Data Year: 2008
Shipment sent data: 3/6/2008
Reported Qty: 300 LB
Kilo Qty: 136.080002340576

Facility ID: 74624666
Data Year: 2008
Shipment sent data: 10/10/2008
Reported Qty: 275 LB
Kilo Qty: 124.740002145528

Facility ID: 74624666
Data Year: 2008
Shipment sent data: 9/10/2008
Reported Qty: 1550 LB
Kilo Qty: 703.080012092976

Facility ID: 74624666
Data Year: 2008
Shipment sent data: 8/8/2008
Reported Qty: 1100 LB
Kilo Qty: 498.960008582112

Facility ID: 74624666
Data Year: 2008
Shipment sent data: 6/10/2008
Reported Qty: 800 LB
Kilo Qty: 362.880006241536

Facility ID: 74624666
Data Year: 2008
Shipment sent data: 4/15/2008
Reported Qty: 1600 LB
Kilo Qty: 725.760012483072

Facility ID: 74624666
Data Year: 2008
Shipment sent data: 3/6/2008
Reported Qty: 900 LB
Kilo Qty: 408.240007021728

FRONTIER GEOSCIENCES INC (Continued) **1001226243**

Facility ID: 74624666
Data Year: 2008
Shipment sent data: 1/31/2008
Reported Qty: 1800 LB
Kilo Qty: 816.480014043456

Facility ID: 74624666
Data Year: 2009
Shipment sent data: 1/26/2009
Reported Qty: 10 LB
Kilo Qty: 4.5360000780192

Facility ID: 74624666
Data Year: 2009
Shipment sent data: 1/26/2009
Reported Qty: 25 LB
Kilo Qty: 11.340000195048

Facility ID: 74624666
Data Year: 2009
Shipment sent data: 1/26/2009
Reported Qty: 15 LB
Kilo Qty: 6.8040001170288

Facility ID: 74624666
Data Year: 2009
Shipment sent data: 1/26/2009
Reported Qty: 50 LB
Kilo Qty: 22.680000390096

Facility ID: 74624666
Data Year: 2009
Shipment sent data: 1/26/2009
Reported Qty: 50 LB
Kilo Qty: 22.680000390096

Facility ID: 74624666
Data Year: 2009
Shipment sent data: 1/26/2009
Reported Qty: 200 LB
Kilo Qty: 90.720001560384

Waste Stream Comments:
Facility ID: 74624666
Data Year: 2006
Comments: Neutralized solution discharged to sewer

Facility ID: 74624666
Data Year: 2007
Comments: Item 7a: samples received that contained high mercury content, for disposal.

Facility ID: 74624666
Data Year: 2007
Comments: Item 7a: samples received that contained high mercury content, for disposal.

FRONTIER GEOSCIENCES INC (Continued) **1001226243**

Facility ID: 74624666
Data Year: 2011
Comments: A-7, A-8. Formula 409 Degreaser Used for Glassware Rinsing

Facility ID: 74624666
Data Year: 2011
Comments: A-7. Residual Dietary Supplements From Clients

Facility ID: 74624666
Data Year: 2012
Comments: Also D010

Facility ID: 74624666
Data Year: 2012
Comments: Also P099 and P074

Facility ID: 74624666
Data Year: 2012
Comments: A-7. Residual Dietary Supplements From Clients

Facility Site ID Number: 74624666
EPA ID: WAH000002048
NAICS: 541380
SWC Desc: WT02 - Toxic
FWC Desc: D001 - Ignitable D002 - Corrosive D004 - Arsenic D007 - Chromium D008 - Lead D009 - Mercury D010 - Selenium F002 - Toxic F003 - Toxic P029 - Copper Cyanide P073 - Nickel Carbonyl P098 - Potassium Cyanide P104 - Silver Cyanide U151 - Mercury
Form Comm: Not reported
Data Year: 2009
Permit by Rule: False
Treatment by Generator: False
Mixed radioactive waste: False
Importer of hazardous waste: False
Immediate recycler: False
Treatment/Storage/Disposal/Recycling Facility: False
Generator of dangerous fuel waste: False
Generator marketing to burner: False
Other marketers (i.e., blender, distributor, etc.): False
Utility boiler burner: False
Industry boiler burner: False
Industrial Furnace: False
Smelter defferal: False
Universal waste - batteries - generate: False
Universal waste - thermostats - generate: False
Universal waste - mercury - generate: False
Universal waste - lamps - generate: False
Universal waste - batteries - accumulate: False
Universal waste - thermostats - accumulate: False
Universal waste - mercury - accumulate: False
Universal waste - lamps - accumulate: False
Destination Facility for Universal Waste: False
Off-specification used oil burner - utility boiler: False
Off-specification used oil burner - industrial boiler: False
Off-specification used oil burner - industrial furnace: False
Tax Reg #: 601355653

FRONTIER GEOSCIENCES INC (Continued) **1001226243**

Business Type:	Not reported
Mail Name:	Frontier Geosciences Inc
Mail addr line1:	414 Pontius N
Mail city,st,zip:	SEATTLE, WA 98109
Mail country:	UNITED STATES
Legal org name:	Frontier Geosciences
Legal org type:	Private
Legal addr line1:	414 Pontius N
Legal city,st,zip:	SEATTLE, WA 98109
Legal country:	UNITED STATES
Legal phone nbr:	(206)622-6960
Legal effective date:	06/19/2007
Land org name:	Vulcan
Land org type:	Private
Land person name:	Not reported
Land addr line1:	505 Union Station
Land city,st,zip:	SEATTLE, WA 98104
Land country:	UNITED STATES
Land phone nbr:	206-342-2000
Operator org name:	Frontier Geosciences
Operator org type:	Private
Operator addr line1:	414 Pontius N
Operator city,st,zip:	SEATTLE, WA 98109
Operator country:	UNITED STATES
Operator phone nbr:	(206)622-6960
Operator effective date:	06/08/2009
Site contact name:	Vincent Jacquemin
Site contact addr line1:	414 Pontius N
Site Contact City/State/ Zip:	SEATTLE, WA 98109
Site Contact Country:	UNITED STATES
Site Contact Phone #:	(206)622-6960
Site Contact EMail:	giaon@frontiergeosciences.com
Form Contact NAME:	Vincent Jacquemin
Form Contact ADDR LINE1:	414 Pontius N
Form Contact City,ST,Zip:	SEATTLE, WA 98109
Form Contact Country:	UNITED STATES
Form Contact Phone #:	(206)622-6960
Form Contact EMail:	giaon@frontiergeosciences.com
Gen Status CD:	MQG
Monthly Generation:	False
Batch Generation:	True
One Time Generation:	False
Transport Own Waste:	False
Tranports Other Waste:	False
Recycler Onsite:	False
Transfer Facility:	False
Other Exemption:	Not reported
UW Battery Gen:	False
Used Oil Transporter:	False
Used Oil Transfer Facility:	False
Used Oil Processor:	False
Used Oil Refiner:	False
Used Oil Fuel Marketer Directs Shipments:	False
Used Oil Fuel Marketer Meets Specs:	False

Waste Streams Generated:
Facility ID: 74624666

FRONTIER GEOSCIENCES INC (Continued) **1001226243**

Data Year:	2008
Description:	Carbon Filter with Acid Digest Waste
Mix:	False
Reported Qty:	200 LB
Kilo Qty:	90.720001560384034
Density No:	0
Density Qty:	Not reported
Facility ID:	74624666
Data Year:	2008
Description:	Mixed Acid Digest Waste
Mix:	False
Reported Qty:	1513.71 LB
Kilo Qty:	686.61886780984457
Density No:	0
Density Qty:	Not reported
Facility ID:	74624666
Data Year:	2008
Description:	Mixed Acid Digest Waste with Carbon filters
Mix:	False
Reported Qty:	520 LB
Kilo Qty:	235.87200405699849
Density No:	0
Density Qty:	Not reported
Facility ID:	74624666
Data Year:	2008
Description:	Potassium Hydroxide/Methanol Testing Waste
Mix:	False
Reported Qty:	710 LB
Kilo Qty:	322.0560055393633
Density No:	0
Density Qty:	Not reported
Facility ID:	74624666
Data Year:	2008
Description:	Mixed Acid Digest Waste
Mix:	False
Reported Qty:	8025 LB
Kilo Qty:	3640.1400626104091
Density No:	0
Density Qty:	Not reported
Facility ID:	74624666
Data Year:	2009
Description:	UN2929, Waste Toxic Liquids, Flammable, Organic, N.O.S., 6.1(3), PGI, ERG(1
Mix:	False
Reported Qty:	10 LB
Kilo Qty:	4.5360000780192014
Density No:	0
Density Qty:	Not reported
Facility ID:	74624666
Data Year:	2009
Description:	UN1790, Hydrofluoric Acid, 8 (6.1), PGII, ERG#(157), Drum 11831-13
Mix:	False

FRONTIER GEOSCIENCES INC (Continued) **1001226243**

Reported Qty: 25 LB
Kilo Qty: 11.340000195048004
Density No: 0
Density Qty: Not reported

Facility ID: 74624666
Data Year: 2009
Description: UN1362, Waste Carbon, Activated, 4.2, PGIII, ERG#(133), Drum 11831-12
Mix: False
Reported Qty: 15 LB
Kilo Qty: 6.804000117028802
Density No: 0
Density Qty: Not reported

Facility ID: 74624666
Data Year: 2009
Description: UN3265, Waste Corrosive Liquids, Acidic, Organic, N.O.S., 8, PGII, ERG#(153
Mix: False
Reported Qty: 50 LB
Kilo Qty: 22.680000390096009
Density No: 0
Density Qty: Not reported

Facility ID: 74624666
Data Year: 2009
Description: UN3264, Waste Corrosive Liquids, Acidic, Inorganic, N.O.S., 8, PGII, ERG#(1
Mix: False
Reported Qty: 50 LB
Kilo Qty: 22.680000390096009
Density No: 0
Density Qty: Not reported

Facility ID: 74624666
Data Year: 2009
Description: UN2810, Waste Toxic, Liquids, Organic, N.O.S. 6.1, PGII, ERG(153), Drum 118
Mix: False
Reported Qty: 200 LB
Kilo Qty: 90.720001560384034
Density No: 0
Density Qty: Not reported

Facility ID: 74624666
Data Year: 2009
Description: UN1993, Waste Flammable Liquids, N.O.S., 3, PGII, ERG#(128), Drum 11831-8
Mix: False
Reported Qty: 15 LB
Kilo Qty: 6.804000117028802
Density No: 0
Density Qty: Not reported

Facility ID: 74624666
Data Year: 2009
Description: UN2924, Waste Flammable Liquids, Corrosive, N.O.S. 3(8). PGII, ERG#(132), D
Mix: False
Reported Qty: 25 LB
Kilo Qty: 11.340000195048004
Density No: 0

FRONTIER GEOSCIENCES INC (Continued) **1001226243**

Density Qty: Not reported

Facility ID: 74624666
Data Year: 2009
Description: UN3266, Waste Corrosive Liquids, Basic, Inorganic, N.O.S., 8, PGII, ERG#(15
Mix: False
Reported Qty: 50 LB
Kilo Qty: 22.680000390096009
Density No: 0
Density Qty: Not reported

Facility ID: 74624666
Data Year: 2009
Description: Materials not regulated by DOT (Washington State Dangerous Only, Toxic), Dr
Mix: False
Reported Qty: 200 LB
Kilo Qty: 90.720001560384034
Density No: 0
Density Qty: Not reported

Facility ID: 74624666
Data Year: 2009
Description: UN3099, Waste Oxidizing Liquids, Toxic, N.O.S. 5.1(6.1), PGII, ERG#(142), D
Mix: False
Reported Qty: 35 LB
Kilo Qty: 15.876000273067206
Density No: 0
Density Qty: Not reported

Facility ID: 74624666
Data Year: 2009
Description: UN1680, Waste Potassium Cyanide, Solid, PGI, ERG#(157), Drum 11831-3
Mix: False
Reported Qty: 10 LB
Kilo Qty: 4.5360000780192014
Density No: 0
Density Qty: Not reported

Facility ID: 74624666
Data Year: 2009
Description: (RQ) UN1935, Waste Cyanide Solutions, N.O.S., 6.1, PGII, (P104=1), ERG#(157
Mix: False
Reported Qty: 50 LB
Kilo Qty: 22.680000390096009
Density No: 0
Density Qty: Not reported

Facility ID: 74624666
Data Year: 2009
Description: (RQ) UN2024, Waste Mercury Compounds, Liquid, N.O.S., 6.1, PGII, (D0009=1),
Mix: False
Reported Qty: 100 LB
Kilo Qty: 45.360000780192017
Density No: 0
Density Qty: Not reported

Facility ID: 74624666

FRONTIER GEOSCIENCES INC (Continued) **1001226243**

Data Year: 2009
Description: WASTE CORROSIVE LIQUID, ACIDIC, INORGANIC, N.O.S. 8 UN3264 PGII ERG#(154) H
Mix: False
Reported Qty: 1705 GAL
Kilo Qty: 5808.8118777883647
Density No: 0.90000000000000002
Density Qty: SPG

Shipments Sent:
Facility ID: 74624666
Data Year: 2008
Shipment sent data: 12/5/2008
Reported Qty: 200 LB
Kilo Qty: 90.720001560384

Facility ID: 74624666
Data Year: 2008
Shipment sent data: 12/5/2008
Reported Qty: 1513.71 LB
Kilo Qty: 686.618867809845

Facility ID: 74624666
Data Year: 2008
Shipment sent data: 8/8/2008
Reported Qty: 520 LB
Kilo Qty: 235.872004056998

Facility ID: 74624666
Data Year: 2008
Shipment sent data: 9/10/2008
Reported Qty: 110 LB
Kilo Qty: 49.8960008582112

Facility ID: 74624666
Data Year: 2008
Shipment sent data: 8/8/2008
Reported Qty: 150 LB
Kilo Qty: 68.040001170288

Facility ID: 74624666
Data Year: 2008
Shipment sent data: 6/10/2008
Reported Qty: 150 LB
Kilo Qty: 68.040001170288

Facility ID: 74624666
Data Year: 2008
Shipment sent data: 3/6/2008
Reported Qty: 300 LB
Kilo Qty: 136.080002340576

Facility ID: 74624666
Data Year: 2008
Shipment sent data: 10/10/2008
Reported Qty: 275 LB
Kilo Qty: 124.740002145528

FRONTIER GEOSCIENCES INC (Continued) **1001226243**

Facility ID: 74624666
Data Year: 2008
Shipment sent data: 9/10/2008
Reported Qty: 1550 LB
Kilo Qty: 703.080012092976

Facility ID: 74624666
Data Year: 2008
Shipment sent data: 8/8/2008
Reported Qty: 1100 LB
Kilo Qty: 498.960008582112

Facility ID: 74624666
Data Year: 2008
Shipment sent data: 6/10/2008
Reported Qty: 800 LB
Kilo Qty: 362.880006241536

Facility ID: 74624666
Data Year: 2008
Shipment sent data: 4/15/2008
Reported Qty: 1600 LB
Kilo Qty: 725.760012483072

Facility ID: 74624666
Data Year: 2008
Shipment sent data: 3/6/2008
Reported Qty: 900 LB
Kilo Qty: 408.240007021728

Facility ID: 74624666
Data Year: 2008
Shipment sent data: 1/31/2008
Reported Qty: 1800 LB
Kilo Qty: 816.480014043456

Facility ID: 74624666
Data Year: 2009
Shipment sent data: 1/26/2009
Reported Qty: 10 LB
Kilo Qty: 4.5360000780192

Facility ID: 74624666
Data Year: 2009
Shipment sent data: 1/26/2009
Reported Qty: 25 LB
Kilo Qty: 11.340000195048

Facility ID: 74624666
Data Year: 2009
Shipment sent data: 1/26/2009
Reported Qty: 15 LB
Kilo Qty: 6.8040001170288

Facility ID: 74624666
Data Year: 2009
Shipment sent data: 1/26/2009

FRONTIER GEOSCIENCES INC (Continued) **1001226243**

Reported Qty: 50 LB
Kilo Qty: 22.680000390096

Facility ID: 74624666
Data Year: 2009
Shipment sent data: 1/26/2009
Reported Qty: 50 LB
Kilo Qty: 22.680000390096

Facility ID: 74624666
Data Year: 2009
Shipment sent data: 1/26/2009
Reported Qty: 200 LB
Kilo Qty: 90.720001560384

Waste Stream Comments:
Facility ID: 74624666
Data Year: 2006
Comments: Neutralized solution discharged to sewer

Facility ID: 74624666
Data Year: 2007
Comments: Item 7a: samples received that contained high mercury content, for disposal.

Facility ID: 74624666
Data Year: 2007
Comments: Item 7a: samples received that contained high mercury content, for disposal.

Facility ID: 74624666
Data Year: 2011
Comments: A-7, A-8. Formula 409 Degreaser Used for Glassware Rinsing

Facility ID: 74624666
Data Year: 2011
Comments: A-7. Residual Dietary Supplements From Clients

Facility ID: 74624666
Data Year: 2012
Comments: Also D010

Facility ID: 74624666
Data Year: 2012
Comments: Also P099 and P074

Facility ID: 74624666
Data Year: 2012
Comments: A-7. Residual Dietary Supplements From Clients

ECHO:
Envid: 1001226243
Registry ID: 110005390914
DFR URL: http://echo.epa.gov/detailed_facility_report?fid=110005390914

BT299 **BARGREEN RESTAURANT SUPPLY SEATTLE** **WA UST** **U004021250**
East **1275 MERCER ST** **WA ALLSITES** **N/A**
1/4-1/2 **SEATTLE, WA 98109**
0.421 mi.
2224 ft. **Site 4 of 4 in cluster BT**

Relative:
Higher

Actual:
99 ft.

UST:

Facility ID:	81824315
Site Id:	2500
UBI:	Not reported
Phone Number:	Not reported
Decimal Latitude:	47.624047985
Decimal Longitude:	-122.33085217
Tank Name:	1
Tag Number:	Not reported
Tank Status:	Removed
Tank Status Date:	08/06/1996
Tank Install Date:	00/31/1964
Tank Closure Date:	Not reported
Capacity Range:	Not reported
Tank Permit Expiration Date:	Not reported
Tank Upgrade Date:	Not reported
Tank Spill Prevention:	Not reported
Tank Overfill Prevention:	Not reported
Tank Material:	Steel
Tank Construction:	Not reported
Tank Tightness Test:	Not reported
Tank Corrosion Protection:	Not reported
Tank Manifold:	Not reported
Tank Release Detection:	Not reported
Tank SFC Type:	Not reported
Pipe Material:	Not reported
Pipe Construction:	Not reported
Pipe Primary Release Detection:	Not reported
Pipe Second Release Detection:	Not reported
Pipe Corrosion Protection:	Not reported
Pipe Pumping System:	Not reported
Responsible Unit:	NORTHWEST
Dispencer/Pump SFC Type:	Not reported

ALLSITES:

Facility Name:	BARGREEN RESTAURANT SUPPLY UST 2500
Facility Id:	81824315
Interaction:	66168
Interaction 1:	I
Interaction 2:	UST
Ecology Program:	TOXICS
Program Data:	UST
Facility Alt.:	Not reported
Program ID:	2500
Date Interaction:	2000-02-29 00:00:00
Date Interaction 3:	Underground Storage Tank
Latitude:	47.624041333000001
Longitude:	-122.330839658

CA300
SE
1/4-1/2
0.424 mi.
2240 ft.

CASCADE 1 & 2 APARTMENTS
MINOR & FAIRVIEW AVE N, THOMAS & JOHN
SEATTLE, WA 98109

Site 1 of 2 in cluster CA

WA CSCSL **S117804800**
WA ALLSITES **N/A**

Relative:
Higher

Actual:
115 ft.

CSCSL:

Facility ID:	18688
Region:	Northwest
Lat/Long:	47.620216 / -122.333631
Brownfield Status:	Not reported
Rank Status:	N
Clean Up Siteid:	12649
Site Status:	Awaiting Cleanup
PSI?:	Not reported
Contaminant Name:	Lead
Ground Water:	Not reported
Surface Water:	Not reported
Soil:	Confirmed Above Cleanup Level
Sediment:	Not reported
Air:	Not reported
Bedrock:	Not reported
Responsible Unit:	Northwest

Facility ID:	18688
Region:	Northwest
Lat/Long:	47.620216 / -122.333631
Brownfield Status:	Not reported
Rank Status:	N
Clean Up Siteid:	12649
Site Status:	Awaiting Cleanup
PSI?:	Not reported
Contaminant Name:	Metals - Other
Ground Water:	Not reported
Surface Water:	Not reported
Soil:	Confirmed Above Cleanup Level
Sediment:	Not reported
Air:	Not reported
Bedrock:	Not reported
Responsible Unit:	Northwest

Facility ID:	18688
Region:	Northwest
Lat/Long:	47.620216 / -122.333631
Brownfield Status:	Not reported
Rank Status:	N
Clean Up Siteid:	12649
Site Status:	Awaiting Cleanup
PSI?:	Not reported
Contaminant Name:	Petroleum-Gasoline
Ground Water:	Suspected
Surface Water:	Not reported
Soil:	Confirmed Above Cleanup Level
Sediment:	Not reported
Air:	Not reported
Bedrock:	Not reported
Responsible Unit:	Northwest

Facility ID:	18688

CASCADE 1 & 2 APARTMENTS (Continued) **S117804800**

Region:	Northwest
Lat/Long:	47.620216 / -122.333631
Brownfield Status:	Not reported
Rank Status:	N
Clean Up Siteid:	12649
Site Status:	Awaiting Cleanup
PSI?:	Not reported
Contaminant Name:	Petroleum-Other
Ground Water:	Not reported
Surface Water:	Not reported
Soil:	Confirmed Above Cleanup Level
Sediment:	Not reported
Air:	Not reported
Bedrock:	Not reported
Responsible Unit:	Northwest

ALLSITES:

Facility Name:	CASCADE 1 & 2 APARTMENTS
Facility Id:	18688

Interaction:	113013
Interaction 1:	A
Interaction 2:	SCS
Ecology Program:	TOXICS
Program Data:	ISIS
Facility Alt.:	Cascade 1 & 2 Apartments
Program ID:	Not reported
Date Interaction:	2015-01-12 00:00:00
Date Interaction 3:	State Cleanup Site
Latitude:	47.620210892999999
Longitude:	-122.333628104

CB301 **BMS INVESTMENT** **WA ICR** **S103505317**
SSE **964 DENNY WAY** **N/A**
1/4-1/2 **SEATTLE, WA 98109**
0.428 mi.
2260 ft. **Site 1 of 5 in cluster CB**

Relative:
Higher

Actual:
78 ft.

ICR:

Date Ecology Received Report:	05/22/90
Contaminants Found at Site:	Petroleum products
Media Contaminated:	Soil
Waste Management:	Tank
Region:	North Western
Type of Report Ecology Received:	Interim cleanup report
Site Register Issue:	90-03
County Code:	17
Contact:	Not reported
Report Title:	Not reported

CB302 **NASH HOLLAND DENNY INVESTORS** **WA HSL** **S118086542**
SSE **964 970 DENNY WAY** **WA CSCSL** **N/A**
1/4-1/2 **SEATTLE, WA 98109** **WA LUST**
0.431 mi. **WA VCP**
2277 ft. **Site 2 of 5 in cluster CB** **WA ALLSITES**

Relative:
Higher

Actual:
80 ft.

HSL:

edr_fstat:	WA
edr_fzip:	Not reported
edr_fcnty:	KING
edr_zip:	Not reported
Facility Type:	**Hazardous Sites List**
Facility Status:	Cleanup Started
FSID Number:	2436937
Rank:	3
Region:	NW
EDR Link ID:	2436937
Region Decode:	NORTHWEST REGIONAL OFFICE

CSCSL:

Facility ID:	2436937
Region:	Northwest
Lat/Long:	47.618965 / -122.337631
Brownfield Status:	Not reported
Rank Status:	3
Clean Up Siteid:	7478
Site Status:	Cleanup Started
PSI?:	Not reported
Contaminant Name:	Petroleum-Gasoline
Ground Water:	Not reported
Surface Water:	Not reported
Soil:	Confirmed Above Cleanup Level
Sediment:	Not reported
Air:	Not reported
Bedrock:	Not reported
Responsible Unit:	Northwest

LUST:

Facility ID:	2436937
Lust Status Type:	Cleanup Started
Cleanup Site ID:	7478
Cleanup Unit Type:	Upland
Process Type:	Voluntary Cleanup Program
Cleanup Unit Name:	BMS Investments
Lust Status Date:	06/01/1995
Response Section:	Northwest
Lat/Long:	47.618965 / -122.33763

VCP:

edr_fstat:	WA
edr_fzip:	98109-5201
edr_fcnty:	KING
edr_zip:	Not reported
Facility ID:	2436937
VCP Status:	Not reported
VCP:	Yes
Ecology Status:	Not reported
NFA Type:	Not reported

NASH HOLLAND DENNY INVESTORS (Continued) **S118086542**

Date NFA: Not reported
Rank: 3
Cleanup Siteid: 7478

ALLSITES:
Facility Name: WESTERN VAN LINES INC
Facility Id: 2436937

Interaction: 113765
Interaction 1: A
Interaction 2: VOLCLNST
Ecology Program: TOXICS
Program Data: ISIS
Facility Alt.: NASH Holland Denny Investors
Program ID: NW2989
Date Interaction: 2015-06-16 00:00:00
Date Interaction 3: Voluntary Cleanup Sites
Latitude: 47.618961116000001
Longitude: -122.337599997

Interaction: 10597
Interaction 1: A
Interaction 2: UST
Ecology Program: TOXICS
Program Data: UST
Facility Alt.: NASH Holland Denny Investors
Program ID: 5633
Date Interaction: 2000-03-20 00:00:00
Date Interaction 3: Underground Storage Tank
Latitude: 47.618961116000001
Longitude: -122.337599997

Interaction: 10596
Interaction 1: A
Interaction 2: LUST
Ecology Program: TOXICS
Program Data: ISIS
Facility Alt.: NASH Holland Denny Investors
Program ID: 5633
Date Interaction: 1990-03-21 00:00:00
Date Interaction 3: LUST Facility
Latitude: 47.618961116000001
Longitude: -122.337599997

BV303 **JAPANESE AUTO REPAIR** **WA ICR** **S103507882**
SSW **600 DENNY WAY** **N/A**
1/4-1/2 **SEATTLE, WA 98105**
0.432 mi.
2279 ft. **Site 2 of 4 in cluster BV**

Relative:
Higher

Actual:
121 ft.

ICR:
Date Ecology Received Report: 10/08/92
Contaminants Found at Site: Petroleum products
Media Contaminated: Soil

JAPANESE AUTO REPAIR (Continued) **S103507882**

Waste Management:	Tank
Region:	North Western
Type of Report Ecology Received:	Final cleanup report
Site Register Issue:	92-36
County Code:	17
Contact:	Not reported
Report Title:	Not reported

BV304 **JAPANESE AUTO CLINIC** **WA UST** **1000838859**
SSW **600 DENNY WAY** **WA VCP** **N/A**
1/4-1/2 **SEATTLE, WA 98105** **WA ALLSITES**
0.432 mi. **WA CSCSL NFA**
2279 ft. **Site 3 of 4 in cluster BV**

Relative:
Higher

Actual:
121 ft.

UST:

Facility ID:	84772579
Site Id:	8428
UBI:	Not reported
Phone Number:	Not reported
Decimal Latitude:	47.618826506
Decimal Longitude:	-122.34476596

Tank Name:	1
Tag Number:	Not reported
Tank Status:	Removed
Tank Status Date:	08/06/1996
Tank Install Date:	00/31/1964
Tank Closure Date:	06/22/1992
Capacity Range:	2,001 to 4,999 Gallons
Tank Permit Expiration Date:	Not reported
Tank Upgrade Date:	Not reported
Tank Spill Prevention:	Not reported
Tank Overfill Prevention:	Not reported
Tank Material:	Steel
Tank Construction:	Single Wall Tank
Tank Tightness Test:	Not reported
Tank Corrosion Protection:	Not reported
Tank Manifold:	Not reported
Tank Release Detection:	Not reported
Tank SFC Type:	Not reported
Pipe Material:	Fiberglass
Pipe Construction:	Not reported
Pipe Primary Release Detection:	Not reported
Pipe Second Release Detection:	Not reported
Pipe Corrosion Protection:	Not reported
Pipe Pumping System:	Not reported
Responsible Unit:	NORTHWEST
Dispencer/Pump SFC Type:	Not reported

Tank Name:	2
Tag Number:	Not reported
Tank Status:	Removed
Tank Status Date:	08/06/1996
Tank Install Date:	00/31/1964
Tank Closure Date:	06/22/1992
Capacity Range:	5,000 to 9,999 Gallons
Tank Permit Expiration Date:	Not reported

JAPANESE AUTO CLINIC (Continued) **1000838859**

Tank Upgrade Date:	Not reported
Tank Spill Prevention:	Not reported
Tank Overfill Prevention:	Not reported
Tank Material:	Steel
Tank Construction:	Single Wall Tank
Tank Tightness Test:	Not reported
Tank Corrosion Protection:	Not reported
Tank Manifold:	Not reported
Tank Release Detection:	Not reported
Tank SFC Type:	Not reported
Pipe Material:	Fiberglass
Pipe Construction:	Not reported
Pipe Primary Release Detection:	Not reported
Pipe Second Release Detection:	Not reported
Pipe Corrosion Protection:	Not reported
Pipe Pumping System:	Not reported
Responsible Unit:	NORTHWEST
Dispencer/Pump SFC Type:	Not reported

Tank Name:	3
Tag Number:	Not reported
Tank Status:	Removed
Tank Status Date:	08/06/1996
Tank Install Date:	00/31/1964
Tank Closure Date:	06/22/1992
Capacity Range:	5,000 to 9,999 Gallons
Tank Permit Expiration Date:	Not reported
Tank Upgrade Date:	Not reported
Tank Spill Prevention:	Not reported
Tank Overfill Prevention:	Not reported
Tank Material:	Steel
Tank Construction:	Single Wall Tank
Tank Tightness Test:	Not reported
Tank Corrosion Protection:	Not reported
Tank Manifold:	Not reported
Tank Release Detection:	Not reported
Tank SFC Type:	Not reported
Pipe Material:	Fiberglass
Pipe Construction:	Not reported
Pipe Primary Release Detection:	Not reported
Pipe Second Release Detection:	Not reported
Pipe Corrosion Protection:	Not reported
Pipe Pumping System:	Not reported
Responsible Unit:	NORTHWEST
Dispencer/Pump SFC Type:	Not reported

Tank Name:	4
Tag Number:	Not reported
Tank Status:	Removed
Tank Status Date:	08/06/1996
Tank Install Date:	00/31/1964
Tank Closure Date:	06/22/1992
Capacity Range:	111 TO 1,100 Gallons
Tank Permit Expiration Date:	Not reported
Tank Upgrade Date:	Not reported

JAPANESE AUTO CLINIC (Continued) **1000838859**

Tank Spill Prevention:	Not reported
Tank Overfill Prevention:	Not reported
Tank Material:	Steel
Tank Construction:	Single Wall Tank
Tank Tightness Test:	Not reported
Tank Corrosion Protection:	Not reported
Tank Manifold:	Not reported
Tank Release Detection:	Not reported
Tank SFC Type:	Not reported
Pipe Material:	Steel
Pipe Construction:	Not reported
Pipe Primary Release Detection:	Not reported
Pipe Second Release Detection:	Not reported
Pipe Corrosion Protection:	Not reported
Pipe Pumping System:	Not reported
Responsible Unit:	NORTHWEST
Dispencer/Pump SFC Type:	Not reported

VCP:

edr_fstat:	WA
edr_fzip:	98109
edr_fcnty:	KING
edr_zip:	Not reported
Facility ID:	84772579
VCP Status:	Not reported
VCP:	Yes
Ecology Status:	Not reported
NFA Type:	Not reported
Date NFA:	8/27/2010
Rank:	Not reported
Cleanup Siteid:	4408

ALLSITES:

Facility Name:	JAPANESE AUTO CLINIC
Facility Id:	84772579

Interaction:	68039
Interaction 1:	I
Interaction 2:	LUST
Ecology Program:	TOXICS
Program Data:	ISIS
Facility Alt.:	Not reported
Program ID:	8428
Date Interaction:	1992-06-24 00:00:00
Date Interaction 3:	LUST Facility
Latitude:	47.618821105000002
Longitude:	-122.344732714

Interaction:	68040
Interaction 1:	I
Interaction 2:	HWG
Ecology Program:	HAZWASTE
Program Data:	TURBOWASTE
Facility Alt.:	Not reported
Program ID:	WAD988516639

JAPANESE AUTO CLINIC (Continued) **1000838859**

Date Interaction: 1993-01-11 00:00:00
Date Interaction 3: Hazardous Waste Generator
Latitude: 47.618821105000002
Longitude: -122.344732714

Interaction: 89308
Interaction 1: I
Interaction 2: VOLCLNST
Ecology Program: TOXICS
Program Data: ISIS
Facility Alt.: Japanese Auto Clinic
Program ID: nw2242
Date Interaction: 2009-12-18 00:00:00
Date Interaction 3: Voluntary Cleanup Sites
Latitude: 47.618821105000002
Longitude: -122.344732714

Interaction: 68041
Interaction 1: I
Interaction 2: UST
Ecology Program: TOXICS
Program Data: UST
Facility Alt.: Not reported
Program ID: 8428
Date Interaction: 2000-03-20 00:00:00
Date Interaction 3: Underground Storage Tank
Latitude: 47.618821105000002
Longitude: -122.344732714

CSCSL NFA:
Facility/Site Id: 84772579
CS Id: 4408
NFA Date: 08/27/2010
Rank: Not reported
VCP: Yes
Latitude: 47.618827
Longitude: -122.344766

BU305 **KENNEY PROPERTY** **WA CSCSL** **1007068174**
SSE **100 WESTLAKE AVE N** **WA LUST** **N/A**
1/4-1/2 **SEATTLE, WA 98109** **WA VCP**
0.432 mi. **WA ALLSITES**
2280 ft. **Site 3 of 3 in cluster BU** **FINDS**

Relative:
Higher

Actual:
67 ft.

CSCSL:
Facility ID: 59168749
Region: Northwest
Lat/Long: 47.619202 / -122.338154
Brownfield Status: Not reported
Rank Status: N
Clean Up Siteid: 9831
Site Status: Cleanup Started
PSI?: Not reported
Contaminant Name: Benzene

KENNEY PROPERTY (Continued) **1007068174**

Ground Water:	Not reported
Surface Water:	Not reported
Soil:	Remediated-Below Cleanup Level
Sediment:	Not reported
Air:	Not reported
Bedrock:	Not reported
Responsible Unit:	Northwest

Facility ID:	59168749
Region:	Northwest
Lat/Long:	47.619202 / -122.338154
Brownfield Status:	Not reported
Rank Status:	N
Clean Up Siteid:	9831
Site Status:	Cleanup Started
PSI?:	Not reported
Contaminant Name:	Petroleum-Diesel
Ground Water:	Not reported
Surface Water:	Not reported
Soil:	Remediated-Below Cleanup Level
Sediment:	Not reported
Air:	Not reported
Bedrock:	Not reported
Responsible Unit:	Northwest

Facility ID:	59168749
Region:	Northwest
Lat/Long:	47.619202 / -122.338154
Brownfield Status:	Not reported
Rank Status:	N
Clean Up Siteid:	9831
Site Status:	Cleanup Started
PSI?:	Not reported
Contaminant Name:	Petroleum-Gasoline
Ground Water:	Not reported
Surface Water:	Not reported
Soil:	Remediated-Below Cleanup Level
Sediment:	Not reported
Air:	Not reported
Bedrock:	Not reported
Responsible Unit:	Northwest

Facility ID:	59168749
Region:	Northwest
Lat/Long:	47.619202 / -122.338154
Brownfield Status:	Not reported
Rank Status:	N
Clean Up Siteid:	9831
Site Status:	Cleanup Started
PSI?:	Not reported
Contaminant Name:	Petroleum-Other
Ground Water:	Not reported
Surface Water:	Not reported
Soil:	Remediated-Below Cleanup Level
Sediment:	Not reported
Air:	Not reported
Bedrock:	Not reported

KENNEY PROPERTY (Continued) **1007068174**

Responsible Unit: Northwest

LUST:
Facility ID: 59168749
Lust Status Type: NFA
Cleanup Site ID: 9831
Cleanup Unit Type: Upland
Process Type: Voluntary Cleanup Program
Cleanup Unit Name: Rollin Street Flats (Property)
Lust Status Date: 06/17/2011
Response Section: Northwest
Lat/Long: 47.619202 / -122.33815

VCP:
edr_fstat: WA
edr_fzip: 98109
edr_fcnty: KING
edr_zip: Not reported
Facility ID: 59168749
VCP Status: Not reported
VCP: Yes
Ecology Status: Not reported
NFA Type: Not reported
Date NFA: Not reported
Rank: N
Cleanup Siteid: 9831

edr_fstat: WA
edr_fzip: 98109
edr_fcnty: KING
edr_zip: Not reported
Facility ID: 59168749
VCP Status: Not reported
VCP: Yes
Ecology Status: Not reported
NFA Type: Not reported
Date NFA: Not reported
Rank: N
Cleanup Siteid: 9831

edr_fstat: WA
edr_fzip: 98109
edr_fcnty: KING
edr_zip: Not reported
Facility ID: 59168749
VCP Status: Not reported
VCP: Yes
Ecology Status: Not reported
NFA Type: Not reported
Date NFA: Not reported
Rank: N
Cleanup Siteid: 9831

edr_fstat: WA
edr_fzip: 98109
edr_fcnty: KING

KENNEY PROPERTY (Continued) **1007068174**

edr_zip: Not reported
Facility ID: 59168749
VCP Status: Not reported
VCP: Yes
Ecology Status: Not reported
NFA Type: Not reported
Date NFA: Not reported
Rank: N
Cleanup Siteid: 9831

ALLSITES:
Facility Name: KENNEY PROPERTY
Facility Id: 59168749

Interaction: 95301
Interaction 1: I
Interaction 2: VOLCLNST
Ecology Program: TOXICS
Program Data: ISIS
Facility Alt.: ROLLIN STREET FLATS
Program ID: NW2365
Date Interaction: 2011-01-03 00:00:00
Date Interaction 3: Voluntary Cleanup Sites
Latitude: 47.619196715999998
Longitude: -122.33813532400001

Interaction: 53534
Interaction 1: I
Interaction 2: LUST
Ecology Program: TOXICS
Program Data: ISIS
Facility Alt.: Not reported
Program ID: 200258
Date Interaction: 1992-12-03 00:00:00
Date Interaction 3: LUST Facility
Latitude: 47.619196715999998
Longitude: -122.33813532400001

Interaction: 53535
Interaction 1: I
Interaction 2: UST
Ecology Program: TOXICS
Program Data: UST
Facility Alt.: Not reported
Program ID: 200258
Date Interaction: 2000-03-09 00:00:00
Date Interaction 3: Underground Storage Tank
Latitude: 47.619196715999998
Longitude: -122.33813532400001

FINDS:

Registry ID: 110015447729

KENNEY PROPERTY (Continued) **1007068174**

Environmental Interest/Information System

Washington Facility / Site Identification System (WA-FSIS) provides a means to query and display data maintained by the Washington Department of Ecology. This system contains key information for each facility/site that is currently, or has been, of interest to the Air Quality, Dam Safety, Hazardous Waste, Toxics Cleanup, and Water Quality Programs.

---

306 North 1/4-1/2 0.432 mi. 2283 ft.

Relative: Higher

Actual: 83 ft.

DANIEL BOONE PAINT CO INC SEATTLE **1000249176**
1401 DEXTER AVE N **WAD043020767**
SEATTLE, WA 98109

SEMS-ARCHIVE
WA CSCSL
WA LUST
WA UST
WA VCP
WA ICR
WA ALLSITES
RCRA NonGen / NLR
FINDS
ECHO

SEMS-ARCHIVE:

Site ID:	1000716
EPA ID:	WAD043020767
Federal Facility:	N
NPL:	Not on the NPL
Non NPL Status:	NFRAP-Site does not qualify for the NPL based on existing information

Following information was gathered from the prior CERCLIS update completed in 10/2013:

Site ID:	1000716
Federal Facility:	Not a Federal Facility
NPL Status:	Not on the NPL
Non NPL Status:	NFRAP-Site does not qualify for the NPL based on existing information

CERCLIS-NFRAP Site Alias Name(s):

Alias Name:	DANIEL BOONE PAINTS - FORMER NAME
Alias Address:	Not reported
	WA

CERCLIS-NFRAP Assessment History:

Action:	DISCOVERY
Date Started:	/ /
Date Completed:	02/01/85
Priority Level:	Not reported
Action:	PRELIMINARY ASSESSMENT
Date Started:	06/28/85
Date Completed:	08/07/85
Priority Level:	Higher priority for further assessment
Action:	SITE INSPECTION
Date Started:	09/30/86
Date Completed:	09/30/86
Priority Level:	NFRAP-Site does not qualify for the NPL based on existing information
Action:	ARCHIVE SITE
Date Started:	/ /
Date Completed:	09/30/86

DANIEL BOONE PAINT CO INC SEATTLE (Continued) **1000249176**

Priority Level: Not reported

CSCSL:

Facility ID:	46536571
Region:	Northwest
Lat/Long:	47.632575 / -122.342638
Brownfield Status:	Not reported
Rank Status:	N
Clean Up Siteid:	9319
Site Status:	Cleanup Started
PSI?:	Not reported
Contaminant Name:	Benzene
Ground Water:	Confirmed Above Cleanup Level
Surface Water:	Not reported
Soil:	Confirmed Above Cleanup Level
Sediment:	Not reported
Air:	Not reported
Bedrock:	Not reported
Responsible Unit:	Northwest

Facility ID:	46536571
Region:	Northwest
Lat/Long:	47.632575 / -122.342638
Brownfield Status:	Not reported
Rank Status:	N
Clean Up Siteid:	9319
Site Status:	Cleanup Started
PSI?:	Not reported
Contaminant Name:	Petroleum-Gasoline
Ground Water:	Confirmed Above Cleanup Level
Surface Water:	Not reported
Soil:	Confirmed Above Cleanup Level
Sediment:	Not reported
Air:	Not reported
Bedrock:	Not reported
Responsible Unit:	Northwest

Facility ID:	46536571
Region:	Northwest
Lat/Long:	47.632575 / -122.342638
Brownfield Status:	Not reported
Rank Status:	N
Clean Up Siteid:	9319
Site Status:	Cleanup Started
PSI?:	Not reported
Contaminant Name:	Petroleum-Other
Ground Water:	Not reported
Surface Water:	Not reported
Soil:	Confirmed Above Cleanup Level
Sediment:	Not reported
Air:	Not reported
Bedrock:	Not reported
Responsible Unit:	Northwest

LUST:

Facility ID: 46536571

DANIEL BOONE PAINT CO INC SEATTLE (Continued) **1000249176**

Lust Status Type: NFA
Cleanup Site ID: 9319
Cleanup Unit Type: Upland
Process Type: Voluntary Cleanup Program
Cleanup Unit Name: Daniel Boone Paint
Lust Status Date: 10/03/2011
Response Section: Northwest
Lat/Long: 47.632575 / -122.34263

UST:
Facility ID: 46536571
Site Id: 6847
UBI: Not reported
Phone Number: Not reported
Decimal Latitude: 47.632574528
Decimal Longitude: -122.34263771

Tank Name: 1
Tag Number: Not reported
Tank Status: Closed in Place
Tank Status Date: 08/06/1996
Tank Install Date: 00/31/1964
Tank Closure Date: Not reported
Capacity Range: Not reported
Tank Permit Expiration Date: Not reported
Tank Upgrade Date: Not reported
Tank Spill Prevention: Not reported
Tank Overfill Prevention: Not reported
Tank Material: Steel
Tank Construction: Not reported
Tank Tightness Test: Not reported
Tank Corrosion Protection: Not reported
Tank Manifold: Not reported
Tank Release Detection: Not reported
Tank SFC Type: Not reported
Pipe Material: Not reported
Pipe Construction: Not reported
Pipe Primary Release Detection: Not reported
Pipe Second Release Detection: Not reported
Pipe Corrosion Protection: Not reported
Pipe Pumping System: Not reported
Responsible Unit: NORTHWEST
Dispencer/Pump SFC Type: Not reported

Tank Name: 2
Tag Number: Not reported
Tank Status: Removed
Tank Status Date: 08/06/1996
Tank Install Date: 00/01/1958
Tank Closure Date: Not reported
Capacity Range: Not reported
Tank Permit Expiration Date: Not reported
Tank Upgrade Date: Not reported
Tank Spill Prevention: Not reported
Tank Overfill Prevention: Not reported
Tank Material: Steel

DANIEL BOONE PAINT CO INC SEATTLE (Continued) **1000249176**

Tank Construction:	Single Wall Tank
Tank Tightness Test:	Not reported
Tank Corrosion Protection:	Not reported
Tank Manifold:	Not reported
Tank Release Detection:	Not reported
Tank SFC Type:	Not reported
Pipe Material:	Not reported
Pipe Construction:	Not reported
Pipe Primary Release Detection:	Not reported
Pipe Second Release Detection:	Not reported
Pipe Corrosion Protection:	Not reported
Pipe Pumping System:	Not reported
Responsible Unit:	NORTHWEST
Dispencer/Pump SFC Type:	Not reported

VCP:

edr_fstat:	WA
edr_fzip:	98109
edr_fcnty:	KING
edr_zip:	Not reported
Facility ID:	46536571
VCP Status:	Not reported
VCP:	Yes
Ecology Status:	Not reported
NFA Type:	Not reported
Date NFA:	Not reported
Rank:	N
Cleanup Siteid:	9319

edr_fstat:	WA
edr_fzip:	98109
edr_fcnty:	KING
edr_zip:	Not reported
Facility ID:	46536571
VCP Status:	Not reported
VCP:	Yes
Ecology Status:	Not reported
NFA Type:	Not reported
Date NFA:	Not reported
Rank:	N
Cleanup Siteid:	9319

edr_fstat:	WA
edr_fzip:	98109
edr_fcnty:	KING
edr_zip:	Not reported
Facility ID:	46536571
VCP Status:	Not reported
VCP:	Yes
Ecology Status:	Not reported
NFA Type:	Not reported
Date NFA:	Not reported
Rank:	N
Cleanup Siteid:	9319

ICR:

DANIEL BOONE PAINT CO INC SEATTLE (Continued) **1000249176**

Date Ecology Received Report:	07/19/96
Contaminants Found at Site:	Petroleum products
Media Contaminated:	Soil
Waste Management:	Tank
Region:	North Western
Type of Report Ecology Received:	Final cleanup report
Site Register Issue:	94-31
County Code:	17
Contact:	Not reported
Report Title:	Not reported

ALLSITES:

Facility Name:	DANIEL BOONE PAINT CO INC SEATTLE
Facility Id:	46536571

Interaction:	46479
Interaction 1:	I
Interaction 2:	UST
Ecology Program:	TOXICS
Program Data:	UST
Facility Alt.:	Not reported
Program ID:	6847
Date Interaction:	1958-01-01 00:00:00
Date Interaction 3:	Underground Storage Tank
Latitude:	47.632569902
Longitude:	-122.342612364

Interaction:	46480
Interaction 1:	I
Interaction 2:	HWG
Ecology Program:	HAZWASTE
Program Data:	TURBOWASTE
Facility Alt.:	Not reported
Program ID:	WAD043020767
Date Interaction:	1980-08-01 00:00:00
Date Interaction 3:	Hazardous Waste Generator
Latitude:	47.632569902
Longitude:	-122.342612364

Interaction:	119381
Interaction 1:	A
Interaction 2:	VOLCLNST
Ecology Program:	TOXICS
Program Data:	ISIS
Facility Alt.:	Daniel Boone Paint
Program ID:	NW3062
Date Interaction:	2016-04-15 00:00:00
Date Interaction 3:	Voluntary Cleanup Sites
Latitude:	47.632569902
Longitude:	-122.342612364

Interaction:	46481
Interaction 1:	I
Interaction 2:	LUST

DANIEL BOONE PAINT CO INC SEATTLE (Continued) **1000249176**

Ecology Program:	TOXICS
Program Data:	ISIS
Facility Alt.:	Not reported
Program ID:	6847
Date Interaction:	1996-07-19 00:00:00
Date Interaction 3:	LUST Facility
Latitude:	47.632569902
Longitude:	-122.342612364

RCRA NonGen / NLR:

Date form received by agency:	01/27/1989
Facility name:	DANIEL BOONE PAINT CO INC SEATTLE
Facility address:	1401 DEXTER AVE N SEATTLE, WA 98109-3534
EPA ID:	WAD043020767
Mailing address:	PO BOX 9240 SEATTLE, WA 98109-0240
Contact:	DANIEL BOONE PA DANIEL BOONE PA
Contact address:	PO BOX 9240 SEATTLE, WA 98109-0240
Contact country:	US
Contact telephone:	(000)000-0000
Contact email:	Not reported
EPA Region:	10
Classification:	Non-Generator
Description:	Handler: Non-Generators do not presently generate hazardous waste

Owner/Operator Summary:

Owner/operator name:	DANIEL BOONE PA D
Owner/operator address:	1401 DEXTER AVE N SEATTLE, WA 98109
Owner/operator country:	US
Owner/operator telephone:	(000)000-0000
Legal status:	Private
Owner/Operator Type:	Owner
Owner/Op start date:	05/02/1996
Owner/Op end date:	Not reported

Handler Activities Summary:

U.S. importer of hazardous waste:	No
Mixed waste (haz. and radioactive):	No
Recycler of hazardous waste:	No
Transporter of hazardous waste:	No
Treater, storer or disposer of HW:	No
Underground injection activity:	No
On-site burner exemption:	No
Furnace exemption:	No
Used oil fuel burner:	No
Used oil processor:	No
User oil refiner:	No
Used oil fuel marketer to burner:	No
Used oil Specification marketer:	No
Used oil transfer facility:	No
Used oil transporter:	No

DANIEL BOONE PAINT CO INC SEATTLE (Continued) **1000249176**

Historical Generators:
Date form received by agency: 01/27/1989
Site name: DANIEL BOONE PAINT CO INC SEATTLE
Classification: Not a generator, verified

Violation Status: No violations found

FINDS:

Registry ID: 110005320027

Environmental Interest/Information System
Washington Facility / Site Identification System (WA-FSIS) provides a means to query and display data maintained by the Washington Department of Ecology. This system contains key information for each facility/site that is currently, or has been, of interest to the Air Quality, Dam Safety, Hazardous Waste, Toxics Cleanup, and Water Quality Programs.

RCRAInfo is a national information system that supports the Resource Conservation and Recovery Act (RCRA) program through the tracking of events and activities related to facilities that generate, transport, and treat, store, or dispose of hazardous waste. RCRAInfo allows RCRA program staff to track the notification, permit, compliance, and corrective action activities required under RCRA.

ECHO:
Envid: 1000249176
Registry ID: 110005320027
DFR URL: http://echo.epa.gov/detailed_facility_report?fid=110005320027

CA307 **DROTNING DENTAL LABORATORY INC** **WA ALLSITES** **1000415193**
SE **221 MINOR AVE N** **RCRA NonGen / NLR** **WAD027426006**
1/4-1/2 **SEATTLE, WA 98109** **FINDS**
0.436 mi. **ECHO**
2300 ft. **Site 2 of 2 in cluster CA**

Relative: Higher

Actual: 115 ft.

ALLSITES:
Facility Name: DROTNING DENTAL LABORATORY INC
Facility Id: 19381416

Interaction: 31055
Interaction 1: I
Interaction 2: HWG
Ecology Program: HAZWASTE
Program Data: TURBOWASTE
Facility Alt.: Not reported
Program ID: WAD027426006
Date Interaction: 1980-07-01 00:00:00
Date Interaction 3: Hazardous Waste Generator
Latitude: 47.620224382000004
Longitude: -122.33297510200001

RCRA NonGen / NLR:
Date form received by agency: 05/02/1985

DROTNING DENTAL LABORATORY INC (Continued) **1000415193**

Facility name: DROTNING DENTAL LABORATORY INC
Facility address: 221 MINOR AVE N
SEATTLE, WA 98109
EPA ID: WAD027426006
Contact: DROTNING DENTAL DROTNING DENTAL
Contact address: 221 MINOR AVE N
SEATTLE, WA 98109-5435
Contact country: US
Contact telephone: (000)000-0000
Contact email: Not reported
EPA Region: 10
Classification: Non-Generator
Description: Handler: Non-Generators do not presently generate hazardous waste

Owner/Operator Summary:
Owner/operator name: DROTNING DENTAL D
Owner/operator address: 221 MINOR AVE N
SEATTLE, WA 98109
Owner/operator country: US
Owner/operator telephone: (000)000-0000
Legal status: Private
Owner/Operator Type: Owner
Owner/Op start date: 05/02/1996
Owner/Op end date: Not reported

Handler Activities Summary:
U.S. importer of hazardous waste: No
Mixed waste (haz. and radioactive): No
Recycler of hazardous waste: No
Transporter of hazardous waste: No
Treater, storer or disposer of HW: No
Underground injection activity: No
On-site burner exemption: No
Furnace exemption: No
Used oil fuel burner: No
Used oil processor: No
User oil refiner: No
Used oil fuel marketer to burner: No
Used oil Specification marketer: No
Used oil transfer facility: No
Used oil transporter: No

Historical Generators:
Date form received by agency: 05/02/1985
Site name: DROTNING DENTAL LABORATORY INC
Classification: Not a generator, verified

Violation Status: No violations found

FINDS:

Registry ID: 110005317585

Environmental Interest/Information System
RCRAInfo is a national information system that supports the Resource Conservation and Recovery Act (RCRA) program through the tracking of

DROTNING DENTAL LABORATORY INC (Continued) **1000415193**

events and activities related to facilities that generate, transport, and treat, store, or dispose of hazardous waste. RCRAInfo allows RCRA program staff to track the notification, permit, compliance, and corrective action activities required under RCRA.

ECHO:
Envid: 1000415193
Registry ID: 110005317585
DFR URL: http://echo.epa.gov/detailed_facility_report?fid=110005317585

BW308 **WEST MARINE 01271** **WA ALLSITES** **1000455957**
North **1275 WESTLAKE AVE N** **RCRA NonGen / NLR** **WAD988474995**
1/4-1/2 **SEATTLE, WA 98109** **FINDS**
0.436 mi. **ECHO**
2301 ft. **Site 2 of 3 in cluster BW**

Relative:
Lower

Actual:
28 ft.

ALLSITES:
Facility Name: FRANK KENNEY MAZDA
Facility Id: 95535656

Interaction: 74252
Interaction 1: I
Interaction 2: HWG
Ecology Program: HAZWASTE
Program Data: TURBOWASTE
Facility Alt.: Not reported
Program ID: WAD988474995
Date Interaction: 1990-07-03 00:00:00
Date Interaction 3: Hazardous Waste Generator
Latitude: 47.630583367
Longitude: -122.34096173499999

Interaction: 101699
Interaction 1: A
Interaction 2: HWG
Ecology Program: HAZWASTE
Program Data: TURBOWASTE
Facility Alt.: West Marine 01271
Program ID: WAD988474995
Date Interaction: 2012-05-23 00:00:00
Date Interaction 3: Hazardous Waste Generator
Latitude: 47.630583367
Longitude: -122.34096173499999

Interaction: 74253
Interaction 1: I
Interaction 2: HWP
Ecology Program: HAZWASTE
Program Data: HWPPRT
Facility Alt.: Not reported
Program ID: WAD988474995
Date Interaction: 1993-01-01 00:00:00
Date Interaction 3: Hazardous Waste Planner
Latitude: 47.630583367

WEST MARINE 01271 (Continued) **1000455957**

Longitude: -122.34096173499999

RCRA NonGen / NLR:

Date form received by agency:	02/03/2015
Facility name:	WEST MARINE 01271
Facility address:	1275 WESTLAKE AVE N SEATTLE, WA 98109
EPA ID:	WAD988474995
Mailing address:	500 WESTRIDGE DR WATSONVILLE, CA 95076
Contact:	MARK HADLEY
Contact address:	500 WESTRIDGE DR WATSONVILLE, CA 95076
Contact country:	US
Contact telephone:	(831)761-6836
Contact email:	MARKHA@WESTMARINE.COM
EPA Region:	10
Classification:	Non-Generator
Description:	Handler: Non-Generators do not presently generate hazardous waste

Owner/Operator Summary:

Owner/operator name:	WEST MARINE PRODUCTS INC
Owner/operator address:	500 WESTRIDGE DR WATSONVILLE, CA 95076
Owner/operator country:	US
Owner/operator telephone:	(831)761-6836
Legal status:	Private
Owner/Operator Type:	Owner
Owner/Op start date:	Not reported
Owner/Op end date:	Not reported

Owner/operator name:	WEST MARINE PRODUCTS INC
Owner/operator address:	500 WESTRIDGE DR WATSONVILLE, CA 95076
Owner/operator country:	US
Owner/operator telephone:	(831)761-6836
Legal status:	Private
Owner/Operator Type:	Operator
Owner/Op start date:	Not reported
Owner/Op end date:	Not reported

Handler Activities Summary:

U.S. importer of hazardous waste:	No
Mixed waste (haz. and radioactive):	No
Recycler of hazardous waste:	No
Transporter of hazardous waste:	No
Treater, storer or disposer of HW:	No
Underground injection activity:	No
On-site burner exemption:	No
Furnace exemption:	No
Used oil fuel burner:	No
Used oil processor:	No
User oil refiner:	No
Used oil fuel marketer to burner:	No
Used oil Specification marketer:	No

WEST MARINE 01271 (Continued) **1000455957**

Used oil transfer facility: No
Used oil transporter: No

Universal Waste Summary:
Waste type: Batteries
Accumulated waste on-site: Yes
Generated waste on-site: Not reported

Waste type: Lamps
Accumulated waste on-site: Yes
Generated waste on-site: Not reported

. Waste code: D001
. Waste name: IGNITABLE WASTE

. Waste code: D002
. Waste name: CORROSIVE WASTE

. Waste code: D003
. Waste name: REACTIVE WASTE

. Waste code: D004
. Waste name: ARSENIC

. Waste code: D005
. Waste name: BARIUM

. Waste code: D006
. Waste name: CADMIUM

. Waste code: D008
. Waste name: LEAD

. Waste code: D011
. Waste name: SILVER

. Waste code: D035
. Waste name: METHYL ETHYL KETONE

. Waste code: D039
. Waste name: TETRACHLOROETHYLENE

. Waste code: WSC2
. Waste name: Washington State solid or semisolid corrosive Dangerous Waste with a pH less than or equal to 2, or greater than or equal to 12.5, based upon a specific testing method.

. Waste code: WT02
. Waste name: Washington State Dangerous Toxic Waste with a toxic constituents concentration greater than or equal to 0.001% and less than 1.0%, determined by biological testing methods or a book designation procedure.

Historical Generators:
Date form received by agency: 07/03/1990
Site name: FRANK KENNEY MAZDA

WEST MARINE 01271 (Continued) **1000455957**

Classification: Not a generator, verified

Violation Status: No violations found

FINDS:

Registry ID: 110005354044

Environmental Interest/Information System

Washington Facility / Site Identification System (WA-FSIS) provides a means to query and display data maintained by the Washington Department of Ecology. This system contains key information for each facility/site that is currently, or has been, of interest to the Air Quality, Dam Safety, Hazardous Waste, Toxics Cleanup, and Water Quality Programs.

RCRAInfo is a national information system that supports the Resource Conservation and Recovery Act (RCRA) program through the tracking of events and activities related to facilities that generate, transport, and treat, store, or dispose of hazardous waste. RCRAInfo allows RCRA program staff to track the notification, permit, compliance, and corrective action activities required under RCRA.

ECHO:

Envid:	1000455957
Registry ID:	110005354044
DFR URL:	http://echo.epa.gov/detailed_facility_report?fid=110005354044

BY309 **MACDONALD MEAT COMPANY** **WA UST** **U000586719**
ENE **820 YALE AVE N** **WA ALLSITES** **N/A**
1/4-1/2 **SEATTLE, WA 98109**
0.438 mi.
2310 ft. **Site 2 of 3 in cluster BY**

Relative:
Higher

Actual:
69 ft.

UST:

Facility ID:	5177583
Site Id:	1406
UBI:	Not reported
Phone Number:	Not reported
Decimal Latitude:	Not reported
Decimal Longitude:	Not reported
Tank Name:	1
Tag Number:	Not reported
Tank Status:	Removed
Tank Status Date:	08/06/1996
Tank Install Date:	00/31/1964
Tank Closure Date:	Not reported
Capacity Range:	Not reported
Tank Permit Expiration Date:	Not reported
Tank Upgrade Date:	Not reported
Tank Spill Prevention:	Not reported
Tank Overfill Prevention:	Not reported
Tank Material:	Steel
Tank Construction:	Not reported
Tank Tightness Test:	Not reported
Tank Corrosion Protection:	Not reported

MACDONALD MEAT COMPANY (Continued) **U000586719**

Tank Manifold:	Not reported
Tank Release Detection:	Not reported
Tank SFC Type:	Not reported
Pipe Material:	Steel
Pipe Construction:	Not reported
Pipe Primary Release Detection:	Not reported
Pipe Second Release Detection:	Not reported
Pipe Corrosion Protection:	Not reported
Pipe Pumping System:	Not reported
Responsible Unit:	NORTHWEST
Dispencer/Pump SFC Type:	Not reported

ALLSITES:

Facility Name:	FRED HUTCHINSON CANCER RESEARCH CTR III
Facility Id:	5177583

Interaction:	16211
Interaction 1:	I
Interaction 2:	UST
Ecology Program:	TOXICS
Program Data:	UST
Facility Alt.:	Not reported
Program ID:	1406
Date Interaction:	2000-02-29 00:00:00
Date Interaction 3:	Underground Storage Tank
Latitude:	47.626124382
Longitude:	-122.331992102

Interaction:	16210
Interaction 1:	I
Interaction 2:	HWG
Ecology Program:	HAZWASTE
Program Data:	TURBOWASTE
Facility Alt.:	Not reported
Program ID:	WA0000181768
Date Interaction:	1994-03-18 00:00:00
Date Interaction 3:	Hazardous Waste Generator
Latitude:	47.626124382
Longitude:	-122.331992102

BZ310 **BLOCK 10 NE CITY INVESTORS** **WA CSCSL** **S113427076**
ESE **1265 REPUBLICAN ST** **WA LUST** **N/A**
1/4-1/2 **SEATTLE, WA 98109** **WA VCP**
0.438 mi. **WA ALLSITES**
2314 ft. **Site 4 of 5 in cluster BZ** **WA DRYCLEANERS**
WA MANIFEST

Relative: Higher

Actual: 111 ft.

CSCSL:

Facility ID:	92642343
Region:	Northwest
Lat/Long:	47.622861 / -122.330693
Brownfield Status:	Not reported
Rank Status:	N
Clean Up Siteid:	11073
Site Status:	Cleanup Started

BLOCK 10 NE CITY INVESTORS (Continued) **S113427076**

PSI?: Not reported
Contaminant Name: Benzene
Ground Water: Below MTCA Cleanup Level After Assessment
Surface Water: Not reported
Soil: Not reported
Sediment: Not reported
Air: Not reported
Bedrock: Not reported
Responsible Unit: Northwest

Facility ID: 92642343
Region: Northwest
Lat/Long: 47.622861 / -122.330693
Brownfield Status: Not reported
Rank Status: N
Clean Up Siteid: 11073
Site Status: Cleanup Started
PSI?: Not reported
Contaminant Name: Halogenated Solvents
Ground Water: Confirmed Above Cleanup Level
Surface Water: Not reported
Soil: Confirmed Above Cleanup Level
Sediment: Not reported
Air: Not reported
Bedrock: Not reported
Responsible Unit: Northwest

Facility ID: 92642343
Region: Northwest
Lat/Long: 47.622861 / -122.330693
Brownfield Status: Not reported
Rank Status: N
Clean Up Siteid: 11073
Site Status: Cleanup Started
PSI?: Not reported
Contaminant Name: Petroleum-Diesel
Ground Water: Not reported
Surface Water: Not reported
Soil: Confirmed Above Cleanup Level
Sediment: Not reported
Air: Not reported
Bedrock: Not reported
Responsible Unit: Northwest

Facility ID: 92642343
Region: Northwest
Lat/Long: 47.622861 / -122.330693
Brownfield Status: Not reported
Rank Status: N
Clean Up Siteid: 11073
Site Status: Cleanup Started
PSI?: Not reported
Contaminant Name: Petroleum-Gasoline
Ground Water: Confirmed Above Cleanup Level
Surface Water: Not reported
Soil: Suspected
Sediment: Not reported

BLOCK 10 NE CITY INVESTORS (Continued) **S113427076**

Air: Not reported
Bedrock: Not reported
Responsible Unit: Northwest

Facility ID: 92642343
Region: Northwest
Lat/Long: 47.622861 / -122.330693
Brownfield Status: Not reported
Rank Status: N
Clean Up Siteid: 11073
Site Status: Cleanup Started
PSI?: Not reported
Contaminant Name: Petroleum-Other
Ground Water: Confirmed Above Cleanup Level
Surface Water: Not reported
Soil: Confirmed Above Cleanup Level
Sediment: Not reported
Air: Not reported
Bedrock: Not reported
Responsible Unit: Northwest

LUST:
Facility ID: 92642343
Lust Status Type: Cleanup Started
Cleanup Site ID: 11073
Cleanup Unit Type: Upland
Process Type: Voluntary Cleanup Program
Cleanup Unit Name: Block 10 NE City Investors
Lust Status Date: 05/21/1995
Response Section: Northwest
Lat/Long: 47.622861 / -122.33069

VCP:
edr_fstat: WA
edr_fzip: 98109-5529
edr_fcnty: KING
edr_zip: Not reported
Facility ID: 92642343
VCP Status: Not reported
VCP: Yes
Ecology Status: Not reported
NFA Type: Not reported
Date NFA: Not reported
Rank: N
Cleanup Siteid: 11073

edr_fstat: WA
edr_fzip: 98109-5529
edr_fcnty: KING
edr_zip: Not reported
Facility ID: 92642343
VCP Status: Not reported
VCP: Yes
Ecology Status: Not reported
NFA Type: Not reported
Date NFA: Not reported

BLOCK 10 NE CITY INVESTORS (Continued) **S113427076**

Rank: N
Cleanup Siteid: 11073

edr_fstat: WA
edr_fzip: 98109-5529
edr_fcnty: KING
edr_zip: Not reported
Facility ID: 92642343
VCP Status: Not reported
VCP: Yes
Ecology Status: Not reported
NFA Type: Not reported
Date NFA: Not reported
Rank: N
Cleanup Siteid: 11073

edr_fstat: WA
edr_fzip: 98109-5529
edr_fcnty: KING
edr_zip: Not reported
Facility ID: 92642343
VCP Status: Not reported
VCP: Yes
Ecology Status: Not reported
NFA Type: Not reported
Date NFA: Not reported
Rank: N
Cleanup Siteid: 11073

edr_fstat: WA
edr_fzip: 98109-5529
edr_fcnty: KING
edr_zip: Not reported
Facility ID: 92642343
VCP Status: Not reported
VCP: Yes
Ecology Status: Not reported
NFA Type: Not reported
Date NFA: Not reported
Rank: N
Cleanup Siteid: 11073

ALLSITES:
Facility Name: REPUBLICAN ST SITE
Facility Id: 92642343

Interaction: 111747
Interaction 1: A
Interaction 2: HWOTHER
Ecology Program: HAZWASTE
Program Data: TURBOWASTE
Facility Alt.: Block 10 NE Former Supply Laundry
Program ID: WAH000041120
Date Interaction: 2014-12-31 00:00:00
Date Interaction 3: Haz Waste Management Acti
Latitude: 47.622856616
Longitude: -122.33067730499999

BLOCK 10 NE CITY INVESTORS (Continued) **S113427076**

Interaction:	100461
Interaction 1:	I
Interaction 2:	HWG
Ecology Program:	HAZWASTE
Program Data:	TURBOWASTE
Facility Alt.:	Black 10NE Property Former Supply Laundr
Program ID:	WAH000041120
Date Interaction:	2012-03-08 00:00:00
Date Interaction 3:	Hazardous Waste Generator
Latitude:	47.622856616
Longitude:	-122.33067730499999

Interaction:	72304
Interaction 1:	A
Interaction 2:	UST
Ecology Program:	TOXICS
Program Data:	UST
Facility Alt.:	Not reported
Program ID:	200360
Date Interaction:	1999-09-09 00:00:00
Date Interaction 3:	Underground Storage Tank
Latitude:	47.622856616
Longitude:	-122.33067730499999

Interaction:	98394
Interaction 1:	A
Interaction 2:	VOLCLNST
Ecology Program:	TOXICS
Program Data:	ISIS
Facility Alt.:	Block 10 NE City Investors
Program ID:	NW2536
Date Interaction:	2011-10-10 00:00:00
Date Interaction 3:	Voluntary Cleanup Sites
Latitude:	47.622856616
Longitude:	-122.33067730499999

Interaction:	72303
Interaction 1:	A
Interaction 2:	LUST
Ecology Program:	TOXICS
Program Data:	ISIS
Facility Alt.:	Not reported
Program ID:	200360
Date Interaction:	1991-09-13 00:00:00
Date Interaction 3:	LUST Facility
Latitude:	47.622856616
Longitude:	-122.33067730499999

DRYCLEANERS:

EPA Id:	WAH000041120
FS Id:	92642343
Tax Reg Nbr:	NA
Business Type:	Former Commercial Laundry

BLOCK 10 NE CITY INVESTORS (Continued) **S113427076**

Fed Waste Code Desc:	Not reported
State Waste Code Desc:	Not reported
Mail Name:	City Investors XVIII LLC
Mail Line1:	505 Fifth Ave S Ste 900
Mail Line2:	Not reported
Mail City,St,Zip:	Seattle, WA 98104
Mail Country:	UNITED STATES
Legal Org Name:	City Investors XVIII LLC
Legal Person First Name:	Deb
Legal Person Middle Init:	Not reported
Legal Person Last Name:	Willard
Legal Line1:	505 Fifth Ave S Ste 900
Legal Line2:	Not reported
Legal City,St,Zip:	Seattle, WA 98104
Legal Country:	UNITED STATES
Legal Phone Nbr:	206-342-2515
Legal Effective Date:	Not reported
Legal Organization Type:	Private
Land Org Name:	City Investors XVIII LLC
Land Person First Name:	Deb
Land Person Middle Init:	Not reported
Land Person Last Name:	Willard
Land Line1:	505 Fifth Ave S Ste 900
Land Line2:	Not reported
Land City,St,Zip:	Seattle, WA 98104
Land Country:	UNITED STATES
Land Phone Nbr:	206-342-2515
Land Organization Type:	Private
Operator Org Name:	City Investors XVIII LLC
Operator Person First Name:	Deb
Operator Person Middle Init:	Not reported
Operator Person Last Name:	Willard
Operator Line1:	505 Fifth Ave S Ste 900
Operator Line2:	Not reported
Operator City,St,Zip:	Seattle, WA 98104
Operator Country:	UNITED STATES
Operator Phone Nbr:	206-342-2515
Operator Effective Date:	Not reported
Operator Organization Type:	Private
Site Contact First Name:	Deb
Site Contact Middle Init:	Not reported
Site Contact Last Name:	Willard
Site Contact Line1:	505 Fifth Ave S Ste 900
Site Contact Line2:	Not reported
Site Contact City,St,Zip:	Seattle, WA 98104
Site Contact Country:	UNITED STATES
Site Contact Phone Nbr:	206-342-2515
Site Contact Email:	debw@vulcan.com
Form Contact First Name:	Deb
Form Contact Middle Init:	Not reported
Form Contact Last Name:	Willard
Form Contact Line1:	505 Fifth Ave S Ste 900
Form Contact Line2:	Not reported
Form Contact City,St,Zip:	Seattle, WA 98104
Form Contact Country:	UNITED STATES
Form Contact Phone Nbr:	206-342-2515
Form Contact Email:	debw@vulcan.com

BLOCK 10 NE CITY INVESTORS (Continued) **S113427076**

Gen Status Cd: XQG
Monthly Generation: False
Batch Generation: False
One Time Generation: False
Transports Own Waste: False
Transports Others Waste: False
Recycler Onsite: False
Transfer Facility: False
Pbr: False
Tbg: False
Mixed Radioactive: False
Importer: False
Tsdr Facility: False
Immediate Recycler: False
Gen Dang Fuel: False
Gen Market To Burner: False
Gen Other Marketers: False
Utility Boiler Burner: False
Industry Boiler Burner: False
Furnace Burner: False
Smelter Deferral: False
Small Qty Exemption: False
Other Exemption: Not reported
UW Battery Gen: False
UW Thermostats Gen: False
UW Mercury Gen: False
UW Lamps Gen: False
UW Battery Accum: False
UW Thermostats Accum: False
UW Mercury Accum: False
UW Lamps Accum: False
UW Destination Facility: False
Off Spec Utility Boiler: False
Off Spec Industry Boiler: False
Off Spec Furnace: False
Used Oil Transporter: False
Used Oil Transfer Facility: False
Used Oil Processor: False
Used Oil Rerefiner: False
Used Oil Fuel Marketer Directs Shipments: False
Used Oil Fuel Marketer Meets Specs: False
Comments: no waste generated in 2015

WA MANIFEST:
Facility Site ID Number: 92642343
EPA ID: WAH000041120
NAICS: 812320
SWC Desc: Not reported
FWC Desc: F002
Form Comm: Not reported
Data Year: 2012
Permit by Rule: False
Treatment by Generator: False
Mixed radioactive waste: False
Importer of hazardous waste: False
Immediate recycler: False
Treatment/Storage/Disposal/Recycling Facility: False

BLOCK 10 NE CITY INVESTORS (Continued) **S113427076**

Generator of dangerous fuel waste:	False
Generator marketing to burner:	False
Other marketers (i.e., blender, distributor, etc.):	False
Utility boiler burner:	False
Industry boiler burner:	False
Industrial Furnace:	False
Smelter defferal:	False
Universal waste - batteries - generate:	False
Universal waste - thermostats - generate:	False
Universal waste - mercury - generate:	False
Universal waste - lamps - generate:	False
Universal waste - batteries - accumulate:	False
Universal waste - thermostats - accumulate:	False
Universal waste - mercury - accumulate:	False
Universal waste - lamps - accumulate:	False
Destination Facility for Universal Waste:	False
Off-specification used oil burner - utility boiler:	False
Off-specification used oil burner - industrial boiler:	False
Off-specification used oil burner - industrial furnace:	False
Tax Reg #:	NA
Business Type:	Former Commercial Laundry
Mail Name:	City Investors XVIII LLC
Mail addr line1:	505 Fifth Ave S Ste 900
Mail city,st,zip:	Seattle, WA 98104
Mail country:	UNITED STATES
Legal org name:	City Investors XVIII LLC
Legal org type:	Private
Legal addr line1:	505 Fifth Ave S Ste 900
Legal city,st,zip:	Seattle, WA 98104
Legal country:	UNITED STATES
Legal phone nbr:	206-342-2515
Legal effective date:	Not reported
Land org name:	City Investors XVIII LLC
Land org type:	Private
Land person name:	Deb Willard
Land addr line1:	505 Fifth Ave S Ste 900
Land city,st,zip:	Seattle, WA 98104
Land country:	UNITED STATES
Land phone nbr:	206-342-2515
Operator org name:	City Investors XVIII LLC
Operator org type:	Private
Operator addr line1:	505 Fifth Ave S Ste 900
Operator city,st,zip:	Seattle, WA 98104
Operator country:	UNITED STATES
Operator phone nbr:	206-342-2515
Operator effective date:	Not reported
Site contact name:	Deb Willard
Site contact addr line1:	505 Fifth Ave S Ste 900
Site Contact City/State/ Zip:	Seattle, WA 98104
Site Contact Country:	UNITED STATES
Site Contact Phone #:	206-342-2515
Site Contact EMail:	debw@vulcan.com
Form Contact NAME:	Deb Willard
Form Contact ADDR LINE1:	505 Fifth Ave S Ste 900
Form Contact City,ST,Zip:	Seattle, WA 98104
Form Contact Country:	UNITED STATES
Form Contact Phone #:	206-342-2515

BLOCK 10 NE CITY INVESTORS (Continued) **S113427076**

Form Contact EMail: debw@vulcan.com
Gen Status CD: LQG
Monthly Generation: False
Batch Generation: False
One Time Generation: True
Transport Own Waste: False
Tranports Other Waste: False
Recycler Onsite: False
Transfer Facility: False
Other Exemption: Not reported
UW Battery Gen: False
Used Oil Transporter: False
Used Oil Transfer Facility: False
Used Oil Processor: False
Used Oil Refiner: False
Used Oil Fuel Marketer Directs Shipments: False
Used Oil Fuel Marketer Meets Specs: False

Waste Streams Generated:
Facility ID: 92642343
Data Year: 2012
Description: contaminated soil from site remediation
Mix: False
Reported Qty: 62280 LB
Kilo Qty: 28250.2084
Density No: 0
Density Qty: Not reported

Shipments Sent:
Facility ID: 92642343
Data Year: 2012
Shipment sent data: 2012-08-29 00:00:00
Reported Qty: 62280 LB
Kilo Qty: 28250.2084

Facility Site ID Number: 92642343
EPA ID: WAH000041120
NAICS: 812320
SWC Desc: Not reported
FWC Desc: Not reported
Form Comm: Not reported
Data Year: 2013
Permit by Rule: False
Treatment by Generator: False
Mixed radioactive waste: False
Importer of hazardous waste: False
Immediate recycler: False
Treatment/Storage/Disposal/Recycling Facility: False
Generator of dangerous fuel waste: False
Generator marketing to burner: False
Other marketers (i.e., blender, distributor, etc.): False
Utility boiler burner: False
Industry boiler burner: False
Industrial Furnace: False
Smelter defferal: False

BLOCK 10 NE CITY INVESTORS (Continued) **S113427076**

Universal waste - batteries - generate:	False
Universal waste - thermostats - generate:	False
Universal waste - mercury - generate:	False
Universal waste - lamps - generate:	False
Universal waste - batteries - accumulate:	False
Universal waste - thermostats - accumulate:	False
Universal waste - mercury - accumulate:	False
Universal waste - lamps - accumulate:	False
Destination Facility for Universal Waste:	False
Off-specification used oil burner - utility boiler:	False
Off-specification used oil burner - industrial boiler:	False
Off-specification used oil burner - industrial furnace:	False
Tax Reg #:	NA
Business Type:	Former Commercial Laundry
Mail Name:	City Investors XVIII LLC
Mail addr line1:	505 Fifth Ave S Ste 900
Mail city,st,zip:	Seattle, WA 98104
Mail country:	UNITED STATES
Legal org name:	City Investors XVIII LLC
Legal org type:	Private
Legal addr line1:	505 Fifth Ave S Ste 900
Legal city,st,zip:	Seattle, WA 98104
Legal country:	UNITED STATES
Legal phone nbr:	206-342-2515
Legal effective date:	Not reported
Land org name:	City Investors XVIII LLC
Land org type:	Private
Land person name:	Deb Willard
Land addr line1:	505 Fifth Ave S Ste 900
Land city,st,zip:	Seattle, WA 98104
Land country:	UNITED STATES
Land phone nbr:	206-342-2515
Operator org name:	City Investors XVIII LLC
Operator org type:	Private
Operator addr line1:	505 Fifth Ave S Ste 900
Operator city,st,zip:	Seattle, WA 98104
Operator country:	UNITED STATES
Operator phone nbr:	206-342-2515
Operator effective date:	Not reported
Site contact name:	Deb Willard
Site contact addr line1:	505 Fifth Ave S Ste 900
Site Contact City/State/ Zip:	Seattle, WA 98104
Site Contact Country:	UNITED STATES
Site Contact Phone #:	206-342-2515
Site Contact EMail:	debw@vulcan.com
Form Contact NAME:	Deb Willard
Form Contact ADDR LINE1:	505 Fifth Ave S Ste 900
Form Contact City,ST,Zip:	Seattle, WA 98104
Form Contact Country:	UNITED STATES
Form Contact Phone #:	206-342-2515
Form Contact EMail:	debw@vulcan.com
Gen Status CD:	XQG
Monthly Generation:	False
Batch Generation:	False
One Time Generation:	False
Transport Own Waste:	False
Tranports Other Waste:	False

BLOCK 10 NE CITY INVESTORS (Continued) **S113427076**

Recycler Onsite: False
Transfer Facility: False
Other Exemption: Not reported
UW Battery Gen: False
Used Oil Transporter: False
Used Oil Transfer Facility: False
Used Oil Processor: False
Used Oil Refiner: False
Used Oil Fuel Marketer Directs Shipments: False
Used Oil Fuel Marketer Meets Specs: False

Waste Streams Generated:
Facility ID: 92642343
Data Year: 2012
Description: contaminated soil from site remediation
Mix: False
Reported Qty: 62280 LB
Kilo Qty: 28250.2084
Density No: 0
Density Qty: Not reported

Shipments Sent:
Facility ID: 92642343
Data Year: 2012
Shipment sent data: 2012-08-29 00:00:00
Reported Qty: 62280 LB
Kilo Qty: 28250.2084

Facility Site ID Number: 92642343
EPA ID: WAH000041120
NAICS: 812320
SWC Desc: Not reported
FWC Desc: Not reported
Form Comm: no waste generated in 2015
Data Year: 2015
Permit by Rule: False
Treatment by Generator: False
Mixed radioactive waste: False
Importer of hazardous waste: False
Immediate recycler: False
Treatment/Storage/Disposal/Recycling Facility: False
Generator of dangerous fuel waste: False
Generator marketing to burner: False
Other marketers (i.e., blender, distributor, etc.): False
Utility boiler burner: False
Industry boiler burner: False
Industrial Furnace: False
Smelter defferal: False
Universal waste - batteries - generate: False
Universal waste - thermostats - generate: False
Universal waste - mercury - generate: False
Universal waste - lamps - generate: False
Universal waste - batteries - accumulate: False
Universal waste - thermostats - accumulate: False
Universal waste - mercury - accumulate: False

BLOCK 10 NE CITY INVESTORS (Continued) **S113427076**

Universal waste - lamps - accumulate:	False
Destination Facility for Universal Waste:	False
Off-specification used oil burner - utility boiler:	False
Off-specification used oil burner - industrial boiler:	False
Off-specification used oil burner - industrial furnace:	False
Tax Reg #:	NA
Business Type:	Former Commercial Laundry
Mail Name:	City Investors XVIII LLC
Mail addr line1:	505 Fifth Ave S Ste 900
Mail city,st,zip:	Seattle, WA 98104
Mail country:	UNITED STATES
Legal org name:	City Investors XVIII LLC
Legal org type:	Private
Legal addr line1:	505 Fifth Ave S Ste 900
Legal city,st,zip:	Seattle, WA 98104
Legal country:	UNITED STATES
Legal phone nbr:	206-342-2515
Legal effective date:	Not reported
Land org name:	City Investors XVIII LLC
Land org type:	Private
Land person name:	Deb Willard
Land addr line1:	505 Fifth Ave S Ste 900
Land city,st,zip:	Seattle, WA 98104
Land country:	UNITED STATES
Land phone nbr:	206-342-2515
Operator org name:	City Investors XVIII LLC
Operator org type:	Private
Operator addr line1:	505 Fifth Ave S Ste 900
Operator city,st,zip:	Seattle, WA 98104
Operator country:	UNITED STATES
Operator phone nbr:	206-342-2515
Operator effective date:	Not reported
Site contact name:	Deb Willard
Site contact addr line1:	505 Fifth Ave S Ste 900
Site Contact City/State/ Zip:	Seattle, WA 98104
Site Contact Country:	UNITED STATES
Site Contact Phone #:	206-342-2515
Site Contact EMail:	debw@vulcan.com
Form Contact NAME:	Deb Willard
Form Contact ADDR LINE1:	505 Fifth Ave S Ste 900
Form Contact City,ST,Zip:	Seattle, WA 98104
Form Contact Country:	UNITED STATES
Form Contact Phone #:	206-342-2515
Form Contact EMail:	debw@vulcan.com
Gen Status CD:	XQG
Monthly Generation:	False
Batch Generation:	False
One Time Generation:	False
Transport Own Waste:	False
Tranports Other Waste:	False
Recycler Onsite:	False
Transfer Facility:	False
Other Exemption:	Not reported
UW Battery Gen:	False
Used Oil Transporter:	False
Used Oil Transfer Facility:	False
Used Oil Processor:	False

BLOCK 10 NE CITY INVESTORS (Continued) **S113427076**

Used Oil Refiner: False
Used Oil Fuel Marketer Directs Shipments: False
Used Oil Fuel Marketer Meets Specs: False

Waste Streams Generated:
Facility ID: 92642343
Data Year: 2012
Description: contaminated soil from site remediation
Mix: False
Reported Qty: 62280 LB
Kilo Qty: 28250.2084
Density No: 0
Density Qty: Not reported

Shipments Sent:
Facility ID: 92642343
Data Year: 2012
Shipment sent data: 2012-08-29 00:00:00
Reported Qty: 62280 LB
Kilo Qty: 28250.2084

Facility Site ID Number: 92642343
EPA ID: WAH000041120
NAICS: 812320
SWC Desc: Not reported
FWC Desc: Not reported
Form Comm: Not reported
Data Year: 2014
Permit by Rule: False
Treatment by Generator: False
Mixed radioactive waste: False
Importer of hazardous waste: False
Immediate recycler: False
Treatment/Storage/Disposal/Recycling Facility: False
Generator of dangerous fuel waste: False
Generator marketing to burner: False
Other marketers (i.e., blender, distributor, etc.): False
Utility boiler burner: False
Industry boiler burner: False
Industrial Furnace: False
Smelter defferal: False
Universal waste - batteries - generate: False
Universal waste - thermostats - generate: False
Universal waste - mercury - generate: False
Universal waste - lamps - generate: False
Universal waste - batteries - accumulate: False
Universal waste - thermostats - accumulate: False
Universal waste - mercury - accumulate: False
Universal waste - lamps - accumulate: False
Destination Facility for Universal Waste: False
Off-specification used oil burner - utility boiler: False
Off-specification used oil burner - industrial boiler: False
Off-specification used oil burner - industrial furnace: False
Tax Reg #: NA
Business Type: Former Commercial Laundry

BLOCK 10 NE CITY INVESTORS (Continued) **S113427076**

Mail Name:	City Investors XVIII LLC
Mail addr line1:	505 Fifth Ave S Ste 900
Mail city,st,zip:	Seattle, WA 98104
Mail country:	UNITED STATES
Legal org name:	City Investors XVIII LLC
Legal org type:	Private
Legal addr line1:	505 Fifth Ave S Ste 900
Legal city,st,zip:	Seattle, WA 98104
Legal country:	UNITED STATES
Legal phone nbr:	206-342-2515
Legal effective date:	Not reported
Land org name:	City Investors XVIII LLC
Land org type:	Private
Land person name:	Deb Willard
Land addr line1:	505 Fifth Ave S Ste 900
Land city,st,zip:	Seattle, WA 98104
Land country:	UNITED STATES
Land phone nbr:	206-342-2515
Operator org name:	City Investors XVIII LLC
Operator org type:	Private
Operator addr line1:	505 Fifth Ave S Ste 900
Operator city,st,zip:	Seattle, WA 98104
Operator country:	UNITED STATES
Operator phone nbr:	206-342-2515
Operator effective date:	Not reported
Site contact name:	Deb Willard
Site contact addr line1:	505 Fifth Ave S Ste 900
Site Contact City/State/ Zip:	Seattle, WA 98104
Site Contact Country:	UNITED STATES
Site Contact Phone #:	206-342-2515
Site Contact EMail:	debw@vulcan.com
Form Contact NAME:	Deb Willard
Form Contact ADDR LINE1:	505 Fifth Ave S Ste 900
Form Contact City,ST,Zip:	Seattle, WA 98104
Form Contact Country:	UNITED STATES
Form Contact Phone #:	206-342-2515
Form Contact EMail:	debw@vulcan.com
Gen Status CD:	XQG
Monthly Generation:	False
Batch Generation:	False
One Time Generation:	False
Transport Own Waste:	False
Tranports Other Waste:	False
Recycler Onsite:	False
Transfer Facility:	False
Other Exemption:	Not reported
UW Battery Gen:	False
Used Oil Transporter:	False
Used Oil Transfer Facility:	False
Used Oil Processor:	False
Used Oil Refiner:	False
Used Oil Fuel Marketer Directs Shipments:	False
Used Oil Fuel Marketer Meets Specs:	False

Waste Streams Generated:

Facility ID:	92642343
Data Year:	2012

BLOCK 10 NE CITY INVESTORS (Continued) **S113427076**

Description: contaminated soil from site remediation
Mix: False
Reported Qty: 62280 LB
Kilo Qty: 28250.2084
Density No: 0
Density Qty: Not reported

Shipments Sent:
Facility ID: 92642343
Data Year: 2012
Shipment sent data: 2012-08-29 00:00:00
Reported Qty: 62280 LB
Kilo Qty: 28250.2084

BZ311 **REPUBLICAN STREET SITE** **WA ICR** **S103508808**
ESE **1265 REPUBLICAN ST** **N/A**
1/4-1/2 **SEATTLE, WA 98109**
0.438 mi.
2314 ft. **Site 5 of 5 in cluster BZ**

Relative:
Higher

Actual:
111 ft.

ICR:
Date Ecology Received Report: 08/24/99
Contaminants Found at Site: Petroleum products
Media Contaminated: Groundwater, Soil
Waste Management: Tank
Region: North Western
Type of Report Ecology Received: Interim cleanup report
Site Register Issue: 98-19
County Code: 17
Contact: Not reported
Report Title: Not reported

Date Ecology Received Report: 09/11/92
Contaminants Found at Site: Petroleum products
Media Contaminated: Groundwater, Soil
Waste Management: Tank
Region: North Western
Type of Report Ecology Received: Interim cleanup report
Site Register Issue: 92-34
County Code: 17
Contact: Not reported
Report Title: Not reported

Date Ecology Received Report: 10/01/92
Contaminants Found at Site: Petroleum products
Media Contaminated: Groundwater, Soil
Waste Management: Tank
Region: North Western
Type of Report Ecology Received: Interim cleanup report
Site Register Issue: 92-34
County Code: 17
Contact: Not reported
Report Title: Not reported

Date Ecology Received Report: 10/28/91
Contaminants Found at Site: Petroleum products

BW312 **WEST MARINE PRODUCTS INC** **WA ALLSITES** **S110035973**
North **1271 WESTLAKE AVE N** **WA MANIFEST** **N/A**
1/4-1/2 **SEATTLE, WA 98109**
0.438 mi.
2314 ft. **Site 3 of 3 in cluster BW**

Relative:
Lower

Actual:
33 ft.

ALLSITES:

Facility Name:	WEST MARINE PRODUCTS INC
Facility Id:	881
Interaction:	79659
Interaction 1:	I
Interaction 2:	HWG
Ecology Program:	HAZWASTE
Program Data:	TURBOWASTE
Facility Alt.:	WEST MARINE PRODUCTS INC
Program ID:	WAH000035373
Date Interaction:	2009-09-11 00:00:00
Date Interaction 3:	Hazardous Waste Generator
Latitude:	47.631744382000001
Longitude:	-122.341365099

WA MANIFEST:

Facility Site ID Number:	881
EPA ID:	WAH000035373
NAICS:	441222
SWC Desc:	Not reported
FWC Desc:	Not reported
Form Comm:	Not reported
Data Year:	2009
Permit by Rule:	False
Treatment by Generator:	False
Mixed radioactive waste:	False
Importer of hazardous waste:	False
Immediate recycler:	False
Treatment/Storage/Disposal/Recycling Facility:	False
Generator of dangerous fuel waste:	False
Generator marketing to burner:	False
Other marketers (i.e., blender, distributor, etc.):	False
Utility boiler burner:	False
Industry boiler burner:	False
Industrial Furnace:	False
Smelter defferal:	False
Universal waste - batteries - generate:	False
Universal waste - thermostats - generate:	False
Universal waste - mercury - generate:	False
Universal waste - lamps - generate:	False
Universal waste - batteries - accumulate:	False
Universal waste - thermostats - accumulate:	False
Universal waste - mercury - accumulate:	False
Universal waste - lamps - accumulate:	False
Destination Facility for Universal Waste:	False
Off-specification used oil burner - utility boiler:	False
Off-specification used oil burner - industrial boiler:	False
Off-specification used oil burner - industrial furnace:	False
Tax Reg #:	600603184
Business Type:	Retail
Mail Name:	West Marine Products Inc

WEST MARINE PRODUCTS INC (Continued) **S110035973**

Mail addr line1:	500 Westridge Dr
Mail city,st,zip:	Watsonville, CA 95076
Mail country:	UNITED STATES
Legal org name:	Carramerica Dexter Avenue LLC
Legal org type:	Private
Legal addr line1:	2655 Campus Dr Ste 100
Legal city,st,zip:	San Mateo, CA 94403
Legal country:	UNITED STATES
Legal phone nbr:	(425)462-6795
Legal effective date:	Not reported
Land org name:	Carramerica Dexter Avenue LLC
Land org type:	Private
Land person name:	Attn Managing Counsel
Land addr line1:	2655 Campus Dr Ste 100
Land city,st,zip:	San Mateo, CA 94403
Land country:	UNITED STATES
Land phone nbr:	(425)462-6795
Operator org name:	West Marine Products Inc
Operator org type:	Private
Operator addr line1:	500 Westridge Dr
Operator city,st,zip:	Watsonville, CA 95076
Operator country:	UNITED STATES
Operator phone nbr:	(831)761-4291
Operator effective date:	09/01/2009
Site contact name:	Lisa Foyston
Site contact addr line1:	2655 Campus Dr Ste 100
Site Contact City/State/ Zip:	San Mateo, CA 94403
Site Contact Country:	UNITED STATES
Site Contact Phone #:	(425)462-6795
Site Contact EMail:	Lisa_Foyston@equityoffice.com
Form Contact NAME:	Lisa Foyston
Form Contact ADDR LINE1:	2655 Campus Dr Ste 100
Form Contact City,ST,Zip:	San Mateo, CA 94403
Form Contact Country:	UNITED STATES
Form Contact Phone #:	(425)462-6795
Form Contact EMail:	Lisa_Foyston@equityoffice.com
Gen Status CD:	LQG
Monthly Generation:	False
Batch Generation:	False
One Time Generation:	True
Transport Own Waste:	False
Tranports Other Waste:	False
Recycler Onsite:	False
Transfer Facility:	False
Other Exemption:	Not reported
UW Battery Gen:	False
Used Oil Transporter:	False
Used Oil Transfer Facility:	False
Used Oil Processor:	False
Used Oil Refiner:	False
Used Oil Fuel Marketer Directs Shipments:	False
Used Oil Fuel Marketer Meets Specs:	False

Waste Streams Generated:

Facility ID:	881
Data Year:	2009
Description:	Soil with Lead Contamination

WEST MARINE PRODUCTS INC (Continued) **S110035973**

Mix: False
Reported Qty: 22400 LB
Kilo Qty: 10160.640174763012
Density No: 0
Density Qty: Not reported

Shipments Sent:
Facility ID: 881
Data Year: 2009
Shipment sent data: 9/25/2009
Reported Qty: 22400 LB
Kilo Qty: 10160.640174763

Waste Stream Comments:
Facility ID: 881
Data Year: 2009
Comments: Soil with Lead Contamination

BY313 **CMX CORPORATION** **WA UST** **U000586435**
East **1300 VALLEY ST** **WA ALLSITES** **N/A**
1/4-1/2 **SEATTLE, WA 98109**
0.439 mi.
2319 ft. **Site 3 of 3 in cluster BY**

Relative:
Higher

Actual:
81 ft.

UST:
Facility ID: 21276522
Site Id: 916
UBI: Not reported
Phone Number: Not reported
Decimal Latitude: 47.626105086
Decimal Longitude: -122.33050349

Tank Name: 1
Tag Number: Not reported
Tank Status: Removed
Tank Status Date: 08/06/1996
Tank Install Date: 00/31/1964
Tank Closure Date: Not reported
Capacity Range: Not reported
Tank Permit Expiration Date: Not reported
Tank Upgrade Date: Not reported
Tank Spill Prevention: Not reported
Tank Overfill Prevention: Not reported
Tank Material: Steel
Tank Construction: Not reported
Tank Tightness Test: Not reported
Tank Corrosion Protection: Not reported
Tank Manifold: Not reported
Tank Release Detection: Not reported
Tank SFC Type: Not reported
Pipe Material: Not reported
Pipe Construction: Not reported
Pipe Primary Release Detection: Not reported
Pipe Second Release Detection: Not reported
Pipe Corrosion Protection: Not reported
Pipe Pumping System: Not reported

CMX CORPORATION (Continued) **U000586435**

Responsible Unit: NORTHWEST
Dispencer/Pump SFC Type: Not reported

ALLSITES:
Facility Name: FRED HUTCHINSON CANCER RES CTR IV
Facility Id: 21276522

Interaction: 31682
Interaction 1: I
Interaction 2: UST
Ecology Program: TOXICS
Program Data: UST
Facility Alt.: Not reported
Program ID: Not reported
Date Interaction: 2000-02-29 00:00:00
Date Interaction 3: Underground Storage Tank
Latitude: 47.626100309999998
Longitude: -122.33050477

Interaction: 31681
Interaction 1: I
Interaction 2: HWG
Ecology Program: HAZWASTE
Program Data: TURBOWASTE
Facility Alt.: Not reported
Program ID: WAD988488276
Date Interaction: 1991-05-30 00:00:00
Date Interaction 3: Hazardous Waste Generator
Latitude: 47.626100309999998
Longitude: -122.33050477

CC314 **BRE PROPERTIES INC** **WA VCP** **1010338901**
SSW **552 DENNY WAY & 553 JOHN ST** **WA ALLSITES** **WAH000029059**
1/4-1/2 **SEATTLE, WA 98109** **WA CSCSL NFA**
0.440 mi. **RCRA NonGen / NLR**
2321 ft. **Site 1 of 3 in cluster CC**

Relative:
Higher

Actual:
124 ft.

VCP:
edr_fstat: WA
edr_fzip: 98109
edr_fcnty: KING
edr_zip: Not reported
Facility ID: 609006
VCP Status: Not reported
VCP: Yes
Ecology Status: Not reported
NFA Type: Not reported
Date NFA: 4/29/2008
Rank: Not reported
Cleanup Siteid: 802

ALLSITES:
Facility Name: BRE PROPERTIES INC
Facility Id: 609006

BRE PROPERTIES INC (Continued) **1010338901**

Interaction:	7007
Interaction 1:	I
Interaction 2:	HWG
Ecology Program:	HAZWASTE
Program Data:	TURBOWASTE
Facility Alt.:	Not reported
Program ID:	WAH000029059
Date Interaction:	2006-06-20 00:00:00
Date Interaction 3:	Hazardous Waste Generator
Latitude:	47.619158128999999
Longitude:	-122.34596101

Interaction:	7008
Interaction 1:	I
Interaction 2:	VOLCLNST
Ecology Program:	TOXICS
Program Data:	ISIS
Facility Alt.:	BRE Properties Inc
Program ID:	NW1894
Date Interaction:	2008-02-13 00:00:00
Date Interaction 3:	Voluntary Cleanup Sites
Latitude:	47.619158128999999
Longitude:	-122.34596101

CSCSL NFA:

Facility/Site Id:	609006
CS Id:	802
NFA Date:	04/29/2008
Rank:	Not reported
VCP:	Yes
Latitude:	47.619164
Longitude:	-122.345974

RCRA NonGen / NLR:

Date form received by agency:	04/05/2011
Facility name:	BRE PROPERTIES INC
Facility address:	552 DENNY WAY & 553 JOHN ST SEATTLE, WA 98109
EPA ID:	WAH000029059
Mailing address:	5141 CALLIFORNIA SUITE 250 IRVINE, CA 92617
Contact:	CRAIG KIRKENDALL
Contact address:	5141 CALLIFORNIA SUITE 250 IRVINE, CA 92617
Contact country:	US
Contact telephone:	(000)000-0000
Contact email:	Not reported
EPA Region:	10
Classification:	Non-Generator
Description:	Handler: Non-Generators do not presently generate hazardous waste

Owner/Operator Summary:

Owner/operator name:	BRE PROPERTIES B

BRE PROPERTIES INC (Continued) **1010338901**

Owner/operator address: 5141 CALLIFORNIA SUITE 250
IRVINE, CA 92617
Owner/operator country: US
Owner/operator telephone: (415)445-6531
Legal status: Private
Owner/Operator Type: Owner
Owner/Op start date: 01/01/2006
Owner/Op end date: Not reported

Owner/operator name: CRAIG K
Owner/operator address: 5141 CALIFORNIA SUITE 250
SEATTLE, WA 92617
Owner/operator country: US
Owner/operator telephone: (949)863-4251
Legal status: Private
Owner/Operator Type: Operator
Owner/Op start date: 01/01/2006
Owner/Op end date: Not reported

Handler Activities Summary:
U.S. importer of hazardous waste: No
Mixed waste (haz. and radioactive): No
Recycler of hazardous waste: No
Transporter of hazardous waste: No
Treater, storer or disposer of HW: No
Underground injection activity: No
On-site burner exemption: No
Furnace exemption: No
Used oil fuel burner: No
Used oil processor: No
User oil refiner: No
Used oil fuel marketer to burner: No
Used oil Specification marketer: No
Used oil transfer facility: No
Used oil transporter: No

Historical Generators:
Date form received by agency: 04/05/2011
Site name: BRE PROPERTIES INC
Classification: Not a generator, verified

Date form received by agency: 08/06/2007
Site name: BRE PROPERTIES INC
Classification: Not a generator, verified

Date form received by agency: 06/20/2006
Site name: BRE PROPERTIES INC
Classification: Not a generator, verified

Violation Status: No violations found

BV315 **600 WALL STREET** **WA CSCSL** **S108969370**
SSW **600 WALL ST** **WA ALLSITES** **N/A**
1/4-1/2 **SEATTLE, WA 98121**
0.441 mi.
2330 ft. **Site 4 of 4 in cluster BV**

Relative:
Higher

Actual:
119 ft.

CSCSL:

Facility ID:	4456856
Region:	Northwest
Lat/Long:	47.618065 / -122.344475
Brownfield Status:	Not reported
Rank Status:	N
Clean Up Siteid:	3327
Site Status:	Cleanup Started
PSI?:	Yes
Contaminant Name:	Petroleum Products-Unspecified
Ground Water:	Not reported
Surface Water:	Not reported
Soil:	Confirmed Above Cleanup Level
Sediment:	Not reported
Air:	Not reported
Bedrock:	Not reported
Responsible Unit:	Northwest

Facility ID:	4456856
Region:	Northwest
Lat/Long:	47.618065 / -122.344475
Brownfield Status:	Not reported
Rank Status:	N
Clean Up Siteid:	3327
Site Status:	Cleanup Started
PSI?:	Yes
Contaminant Name:	Polycyclic Aromatic Hydrocarbons
Ground Water:	Not reported
Surface Water:	Not reported
Soil:	Confirmed Above Cleanup Level
Sediment:	Not reported
Air:	Not reported
Bedrock:	Not reported
Responsible Unit:	Northwest

ALLSITES:

Facility Name:	600 WALL STREET
Facility Id:	4456856

Interaction:	14750
Interaction 1:	I
Interaction 2:	VOLCLNST
Ecology Program:	TOXICS
Program Data:	ISIS
Facility Alt.:	600 wall street
Program ID:	NW1836
Date Interaction:	2007-10-12 00:00:00
Date Interaction 3:	Voluntary Cleanup Sites
Latitude:	47.618059383000002
Longitude:	-122.344460101

CB316 **LEVEL 3 COMMUNICATIONS INC** **WA ALLSITES** **1007072064**
SSE **1000 DENNY WAY STE 400** **FINDS** **N/A**
1/4-1/2 **SEATTLE, WA 98109**
0.443 mi.
2337 ft. **Site 3 of 5 in cluster CB**

Relative:
Higher

Actual:
88 ft.

ALLSITES:
Facility Name: LEVEL 3 COMMUNICATIONS INC
Facility Id: 35818628

Interaction: 40211
Interaction 1: A
Interaction 2: TIER2
Ecology Program: HAZWASTE
Program Data: EPCRA
Facility Alt.: Not reported
Program ID: CRK000051060
Date Interaction: 1999-01-01 00:00:00
Date Interaction 3: Emergency/Haz Chem Rpt TI
Latitude: 47.618325382000002
Longitude: -122.337204103

FINDS:

Registry ID: 110015486856

Environmental Interest/Information System
Washington Facility / Site Identification System (WA-FSIS) provides a means to query and display data maintained by the Washington Department of Ecology. This system contains key information for each facility/site that is currently, or has been, of interest to the Air Quality, Dam Safety, Hazardous Waste, Toxics Cleanup, and Water Quality Programs.

CB317 **NEXTLINK SEATTLE SWITCH SITE** **WA ALLSITES** **1007074542**
SSE **1000 DENNY WAY STE 300** **FINDS** **N/A**
1/4-1/2 **SEATTLE, WA 98109**
0.443 mi.
2337 ft. **Site 4 of 5 in cluster CB**

Relative:
Higher

Actual:
88 ft.

ALLSITES:
Facility Name: NEXTLINK SEATTLE SWITCH SITE
Facility Id: 20797319

Interaction: 31523
Interaction 1: A
Interaction 2: TIER2
Ecology Program: HAZWASTE
Program Data: EPCRA
Facility Alt.: Not reported
Program ID: CRK000048640
Date Interaction: 1998-01-01 00:00:00
Date Interaction 3: Emergency/Haz Chem Rpt TI
Latitude: 47.618523881999998
Longitude: -122.339403033

NEXTLINK SEATTLE SWITCH SITE (Continued) **1007074542**

FINDS:

Registry ID: 110015511837

Environmental Interest/Information System
Washington Facility / Site Identification System (WA-FSIS) provides a means to query and display data maintained by the Washington Department of Ecology. This system contains key information for each facility/site that is currently, or has been, of interest to the Air Quality, Dam Safety, Hazardous Waste, Toxics Cleanup, and Water Quality Programs.

CB318 **DENNY BLDG 1000** **WA ALLSITES** **1001600569**
SSE **1000 DENNY WAY** **RCRA NonGen / NLR** **WAH000008037**
1/4-1/2 **SEATTLE, WA 98109** **FINDS**
0.443 mi. **ECHO**
2337 ft. **Site 5 of 5 in cluster CB**

Relative:
Higher

Actual:
88 ft.

ALLSITES:
Facility Name: DENNY BLDG 1000
Facility Id: 17256255

Interaction: 29847
Interaction 1: I
Interaction 2: HWG
Ecology Program: HAZWASTE
Program Data: TURBOWASTE
Facility Alt.: Not reported
Program ID: WAH000008037
Date Interaction: 2005-03-04 00:00:00
Date Interaction 3: Hazardous Waste Generator
Latitude: 47.618594893000001
Longitude: -122.33739296900001

Interaction: 29846
Interaction 1: I
Interaction 2: HWG
Ecology Program: HAZWASTE
Program Data: TURBOWASTE
Facility Alt.: Not reported
Program ID: WAH000008037
Date Interaction: 1999-03-26 00:00:00
Date Interaction 3: Hazardous Waste Generator
Latitude: 47.618594893000001
Longitude: -122.33739296900001

RCRA NonGen / NLR:
Date form received by agency: 04/24/2008
Facility name: DENNY BLDG 1000
Facility address: 1000 DENNY WAY
SEATTLE, WA 98109
EPA ID: WAH000008037
Mailing address: 35131 SE CENTER ST
SNOQUALMIE, WA 98065

DENNY BLDG 1000 (Continued) **1001600569**

Contact: CARLOS GONZALEZ
Contact address: 35131 SE CENTER ST
SNOQUALMIE, WA 98065
Contact country: US
Contact telephone: (206)423-2055
Contact email: Not reported
EPA Region: 10
Classification: Non-Generator
Description: Handler: Non-Generators do not presently generate hazardous waste

Owner/Operator Summary:
Owner/operator name: SEATTLE TIMES
Owner/operator address: 35131 SE CENTER ST
SNOQUALMIE, WA 98065
Owner/operator country: US
Owner/operator telephone: Not reported
Legal status: Private
Owner/Operator Type: Operator
Owner/Op start date: 03/26/1999
Owner/Op end date: Not reported

Handler Activities Summary:
U.S. importer of hazardous waste: No
Mixed waste (haz. and radioactive): No
Recycler of hazardous waste: No
Transporter of hazardous waste: No
Treater, storer or disposer of HW: No
Underground injection activity: No
On-site burner exemption: No
Furnace exemption: No
Used oil fuel burner: No
Used oil processor: No
User oil refiner: No
Used oil fuel marketer to burner: No
Used oil Specification marketer: No
Used oil transfer facility: No
Used oil transporter: No

Historical Generators:
Date form received by agency: 04/23/2008
Site name: DENNY BLDG 1000
Classification: Small Quantity Generator

Date form received by agency: 03/04/2005
Site name: DENNY BLDG 1000
Classification: Small Quantity Generator

. Waste code: D008
. Waste name: LEAD

Violation Status: No violations found

FINDS:

Registry ID: 110005394956

DENNY BLDG 1000 (Continued) **1001600569**

Environmental Interest/Information System

Washington Facility / Site Identification System (WA-FSIS) provides a means to query and display data maintained by the Washington Department of Ecology. This system contains key information for each facility/site that is currently, or has been, of interest to the Air Quality, Dam Safety, Hazardous Waste, Toxics Cleanup, and Water Quality Programs.

RCRAInfo is a national information system that supports the Resource Conservation and Recovery Act (RCRA) program through the tracking of events and activities related to facilities that generate, transport, and treat, store, or dispose of hazardous waste. RCRAInfo allows RCRA program staff to track the notification, permit, compliance, and corrective action activities required under RCRA.

ECHO:

Envid:	1001600569
Registry ID:	110005394956
DFR URL:	http://echo.epa.gov/detailed_facility_report?fid=110005394956

CD319 **WARD STREET** **WA ALLSITES** **1000660262**
ENE **1000 WARD ST** **RCRA NonGen / NLR** **WAD988499455**
1/4-1/2 **SEATTLE, WA 98109** **FINDS**
0.443 mi. **ECHO**
2340 ft. **Site 1 of 2 in cluster CD**

Relative:
Lower

Actual:
43 ft.

ALLSITES:

Facility Name:	WARD STREET
Facility Id:	28337777
Interaction:	35977
Interaction 1:	I
Interaction 2:	HWG
Ecology Program:	HAZWASTE
Program Data:	TURBOWASTE
Facility Alt.:	Not reported
Program ID:	WAD988499455
Date Interaction:	1992-01-23 00:00:00
Date Interaction 3:	Hazardous Waste Generator
Latitude:	47.627484381999999
Longitude:	-122.33258510100001

RCRA NonGen / NLR:

Date form received by agency:	01/23/1992
Facility name:	WARD STREET
Facility address:	1000 WARD ST SEATTLE, WA 98109
EPA ID:	WAD988499455
Mailing address:	3190 160TH AVE SE BELLEVUE, WA 98008-5452
Contact:	WA ECY WA ECY
Contact address:	3190 160TH AVE SE BELLEVUE, WA 98008-5452
Contact country:	US
Contact telephone:	(000)000-0000

WARD STREET (Continued) **1000660262**

Contact email: Not reported
EPA Region: 10
Classification: Non-Generator
Description: Handler: Non-Generators do not presently generate hazardous waste

Owner/Operator Summary:
Owner/operator name: WA ECY W
Owner/operator address: 1000 WARD ST
SEATTLE, WA 98109
Owner/operator country: US
Owner/operator telephone: (000)000-0000
Legal status: Private
Owner/Operator Type: Owner
Owner/Op start date: 05/03/1996
Owner/Op end date: Not reported

Handler Activities Summary:
U.S. importer of hazardous waste: No
Mixed waste (haz. and radioactive): No
Recycler of hazardous waste: No
Transporter of hazardous waste: No
Treater, storer or disposer of HW: No
Underground injection activity: No
On-site burner exemption: No
Furnace exemption: No
Used oil fuel burner: No
Used oil processor: No
User oil refiner: No
Used oil fuel marketer to burner: No
Used oil Specification marketer: No
Used oil transfer facility: No
Used oil transporter: No

Historical Generators:
Date form received by agency: 01/23/1992
Site name: WARD STREET
Classification: Not a generator, verified

Violation Status: No violations found

FINDS:

Registry ID: 110005370801

Environmental Interest/Information System
RCRAInfo is a national information system that supports the Resource Conservation and Recovery Act (RCRA) program through the tracking of events and activities related to facilities that generate, transport, and treat, store, or dispose of hazardous waste. RCRAInfo allows RCRA program staff to track the notification, permit, compliance, and corrective action activities required under RCRA.

ECHO:
Envid: 1000660262
Registry ID: 110005370801

WARD STREET (Continued) **1000660262**

DFR URL: http://echo.epa.gov/detailed_facility_report?fid=110005370801

CE320 **YALE STREET LANDING** **WA ICR** **1000922463**
ENE **1001 FAIRVIEW AVE N** **RCRA NonGen / NLR** **WAD988506952**
1/4-1/2 **SEATTLE, WA 98109** **FINDS**
0.444 mi. **ECHO**
2345 ft. **Site 1 of 3 in cluster CE**

Relative:
Lower

Actual:
24 ft.

ICR:

Date Ecology Received Report:	04/13/92
Contaminants Found at Site:	Petroleum products
Media Contaminated:	Soil
Waste Management:	Tank
Region:	North Western
Type of Report Ecology Received:	Interim cleanup report
Site Register Issue:	92-23
County Code:	17
Contact:	Not reported
Report Title:	Not reported

RCRA NonGen / NLR:

Date form received by agency:	10/17/1994
Facility name:	YALE STREET LANDING
Facility address:	1001 FAIRVIEW AVE N SEATTLE, WA 98109-4416
EPA ID:	WAD988506952
Contact:	YALE ST LANDING YALE ST LANDING
Contact address:	1001 FAIRVIEW AVE N SEATTLE, WA 98109-4416
Contact country:	US
Contact telephone:	(000)000-0000
Contact email:	Not reported
EPA Region:	10
Classification:	Non-Generator
Description:	Handler: Non-Generators do not presently generate hazardous waste

Owner/Operator Summary:

Owner/operator name:	YALE ST LANDING Y
Owner/operator address:	1001 FAIRVIEW AVE N SEATTLE, WA 98109
Owner/operator country:	US
Owner/operator telephone:	(000)000-0000
Legal status:	Private
Owner/Operator Type:	Owner
Owner/Op start date:	05/03/1996
Owner/Op end date:	Not reported

Handler Activities Summary:

U.S. importer of hazardous waste:	No
Mixed waste (haz. and radioactive):	No
Recycler of hazardous waste:	No
Transporter of hazardous waste:	No
Treater, storer or disposer of HW:	No
Underground injection activity:	No
On-site burner exemption:	No
Furnace exemption:	No

YALE STREET LANDING (Continued) **1000922463**

Used oil fuel burner: No
Used oil processor: No
User oil refiner: No
Used oil fuel marketer to burner: No
Used oil Specification marketer: No
Used oil transfer facility: No
Used oil transporter: No

Historical Generators:
Date form received by agency: 10/17/1994
Site name: YALE STREET LANDING
Classification: Not a generator, verified

Violation Status: No violations found

FINDS:

Registry ID: 110005375888

Environmental Interest/Information System
Washington Facility / Site Identification System (WA-FSIS) provides a means to query and display data maintained by the Washington Department of Ecology. This system contains key information for each facility/site that is currently, or has been, of interest to the Air Quality, Dam Safety, Hazardous Waste, Toxics Cleanup, and Water Quality Programs.

RCRAInfo is a national information system that supports the Resource Conservation and Recovery Act (RCRA) program through the tracking of events and activities related to facilities that generate, transport, and treat, store, or dispose of hazardous waste. RCRAInfo allows RCRA program staff to track the notification, permit, compliance, and corrective action activities required under RCRA.

ECHO:
Envid: 1000922463
Registry ID: 110005375888
DFR URL: http://echo.epa.gov/detailed_facility_report?fid=110005375888

CE321 **YALE STREET LANDING** **WA UST** **U003029228**
ENE **1001 FAIRVIEW AVENUE NO** **WA ALLSITES** **N/A**
1/4-1/2 **SEATTLE, WA 98109** **WA CSCSL NFA**
0.444 mi. **WA SPILLS**
2345 ft. **Site 2 of 3 in cluster CE**

Relative:
Lower

Actual:
24 ft.

UST:
Facility ID: 32299141
Site Id: 9836
UBI: Not reported
Phone Number: Not reported
Decimal Latitude: 47.628
Decimal Longitude: -122.33186

Tank Name: 1
Tag Number: Not reported
Tank Status: Removed

YALE STREET LANDING (Continued) **U003029228**

Tank Status Date:	08/06/1996
Tank Install Date:	00/31/1964
Tank Closure Date:	02/05/1992
Capacity Range:	111 TO 1,100 Gallons
Tank Permit Expiration Date:	Not reported
Tank Upgrade Date:	Not reported
Tank Spill Prevention:	Not reported
Tank Overfill Prevention:	Not reported
Tank Material:	Steel
Tank Construction:	Single Wall Tank
Tank Tightness Test:	Not reported
Tank Corrosion Protection:	Not reported
Tank Manifold:	Not reported
Tank Release Detection:	Not reported
Tank SFC Type:	Not reported
Pipe Material:	Steel
Pipe Construction:	Secondary Containment
Pipe Primary Release Detection:	Not reported
Pipe Second Release Detection:	Not reported
Pipe Corrosion Protection:	Not reported
Pipe Pumping System:	Not reported
Responsible Unit:	NORTHWEST
Dispencer/Pump SFC Type:	Not reported

ALLSITES:

Facility Name:	YALE STREET LANDING
Facility Id:	32299141

Interaction:	37846
Interaction 1:	I
Interaction 2:	HWG
Ecology Program:	HAZWASTE
Program Data:	TURBOWASTE
Facility Alt.:	Not reported
Program ID:	WAD988506952
Date Interaction:	1992-05-19 00:00:00
Date Interaction 3:	Hazardous Waste Generator
Latitude:	47.627994381000001
Longitude:	-122.331845101

Interaction:	37845
Interaction 1:	I
Interaction 2:	LUST
Ecology Program:	TOXICS
Program Data:	ISIS
Facility Alt.:	Not reported
Program ID:	9836
Date Interaction:	1992-02-05 00:00:00
Date Interaction 3:	LUST Facility
Latitude:	47.627994381000001
Longitude:	-122.331845101

Interaction:	37847
Interaction 1:	A
Interaction 2:	UST

YALE STREET LANDING (Continued) **U003029228**

Ecology Program: TOXICS
Program Data: UST
Facility Alt.: Not reported
Program ID: Not reported
Date Interaction: 2000-03-20 00:00:00
Date Interaction 3: Underground Storage Tank
Latitude: 47.627994381000001
Longitude: -122.331845101

CSCSL NFA:
Facility/Site Id: 32299141
CS Id: 8707
NFA Date: 10/03/2011
Rank: Not reported
VCP: No
Latitude: 47.628000
Longitude: -122.331860

SPILLS:
Facility ID: 615259
Medium: SURFACE WATER-FRESH
Material Desc: DUST
Material Qty: Not reported
Material Units: Not reported
Date Received: 09/10/2009
Contact Name: UNKNOWN
Incident Date: Not reported
Incident Category Type: Not reported
Incident Category: Not reported
Latitude: Not reported
Longitude: Not reported
Source Type: Not reported
Source: Not reported
Vessel Facility Name2: Not reported
Recovered Quantity: Not reported
Resp Party Name: Not reported

---

322 West 1/4-1/2 0.447 mi. 2358 ft.

Relative: Higher

Actual: 118 ft.

FRANK PANTLYS AUTO REBUILD **WA ALLSITES** **1000316591**
225 ROY ST **RCRA NonGen / NLR** **WAD027461185**
SEATTLE, WA 98109 **FINDS**
ECHO

ALLSITES:
Facility Name: FRANK PANTLYS AUTO REBUILD
Facility Id: 47258662

Interaction: 46935
Interaction 1: I
Interaction 2: HWG
Ecology Program: HAZWASTE
Program Data: TURBOWASTE
Facility Alt.: Not reported
Program ID: WAD027461185
Date Interaction: 1986-03-24 00:00:00
Date Interaction 3: Hazardous Waste Generator

FRANK PANTLYS AUTO REBUILD (Continued) **1000316591**

Latitude: 47.625293868
Longitude: -122.351892308

RCRA NonGen / NLR:
Date form received by agency: 01/01/1994
Facility name: FRANK PANTLYS AUTO REBUILD
Facility address: 225 ROY ST
SEATTLE, WA 98109
EPA ID: WAD027461185
Contact: FRANK PANTLYS A FRANK PANTLYS A
Contact address: 225 ROY ST
SEATTLE, WA 98109-4113
Contact country: US
Contact telephone: (000)000-0000
Contact email: Not reported
EPA Region: 10
Classification: Non-Generator
Description: Handler: Non-Generators do not presently generate hazardous waste

Owner/Operator Summary:
Owner/operator name: FRANK PANTLYS A F
Owner/operator address: 225 ROY ST
SEATTLE, WA 98109
Owner/operator country: US
Owner/operator telephone: (000)000-0000
Legal status: Private
Owner/Operator Type: Owner
Owner/Op start date: 05/02/1996
Owner/Op end date: Not reported

Handler Activities Summary:
U.S. importer of hazardous waste: No
Mixed waste (haz. and radioactive): No
Recycler of hazardous waste: No
Transporter of hazardous waste: No
Treater, storer or disposer of HW: No
Underground injection activity: No
On-site burner exemption: No
Furnace exemption: No
Used oil fuel burner: No
Used oil processor: No
User oil refiner: No
Used oil fuel marketer to burner: No
Used oil Specification marketer: No
Used oil transfer facility: No
Used oil transporter: No

Violation Status: No violations found

FINDS:

Registry ID: 110005317870

Environmental Interest/Information System
RCRAInfo is a national information system that supports the Resource

FRANK PANTLYS AUTO REBUILD (Continued) **1000316591**

Conservation and Recovery Act (RCRA) program through the tracking of events and activities related to facilities that generate, transport, and treat, store, or dispose of hazardous waste. RCRAInfo allows RCRA program staff to track the notification, permit, compliance, and corrective action activities required under RCRA.

ECHO:

Envid:	1000316591
Registry ID:	110005317870
DFR URL:	http://echo.epa.gov/detailed_facility_report?fid=110005317870

CF323 **ELEPHANT CAR WASH** **WA UST** **U003027175**
SSW **616 BATTERY ST** **WA ICR** **N/A**
1/4-1/2 **SEATTLE, WA 98121** **WA VCP**
0.448 mi. **WA ALLSITES**
2363 ft. **Site 1 of 2 in cluster CF** **WA CSCSL NFA**
WA SPILLS
Relative: **WA Financial Assurance**
Higher

UST:

Actual: **116 ft.**

Facility ID:	66184117
Site Id:	4919
UBI:	Not reported
Phone Number:	Not reported
Decimal Latitude:	47.6205
Decimal Longitude:	-122.3462
Tank Name:	1
Tag Number:	A4101
Tank Status:	Removed
Tank Status Date:	01/28/2014
Tank Install Date:	00/01/1978
Tank Closure Date:	12/09/2013
Capacity Range:	10,000 to 19,999 Gallons
Tank Permit Expiration Date:	02/28/2014
Tank Upgrade Date:	01/17/1998
Tank Spill Prevention:	Spill Bucket/Spill Box
Tank Overfill Prevention:	Ball Float Valve (vent line)
Tank Material:	Steel
Tank Construction:	Single Wall Tank
Tank Tightness Test:	Not Performed
Tank Corrosion Protection:	Impressed Current and Interior Lining
Tank Manifold:	Not reported
Tank Release Detection:	Automatic Tank Gauging
Tank SFC Type:	Not reported
Pipe Material:	Fiberglass
Pipe Construction:	Double Wall Pipe
Pipe Primary Release Detection:	Automatic Line Leak Detector (ALLD)
Pipe Second Release Detection:	Not reported
Pipe Corrosion Protection:	Corrosion Resistant
Pipe Pumping System:	Pressurized System
Responsible Unit:	NORTHWEST
Dispencer/Pump SFC Type:	Not reported
Tank Name:	2

ELEPHANT CAR WASH (Continued) **U003027175**

Tag Number:	A4101
Tank Status:	Removed
Tank Status Date:	01/28/2014
Tank Install Date:	00/01/1978
Tank Closure Date:	12/09/2013
Capacity Range:	10,000 to 19,999 Gallons
Tank Permit Expiration Date:	02/28/2014
Tank Upgrade Date:	09/17/1998
Tank Spill Prevention:	Spill Bucket/Spill Box
Tank Overfill Prevention:	Ball Float Valve (vent line)
Tank Material:	Steel
Tank Construction:	Single Wall Tank
Tank Tightness Test:	Not Performed
Tank Corrosion Protection:	Impressed Current and Interior Lining
Tank Manifold:	Not reported
Tank Release Detection:	Automatic Tank Gauging
Tank SFC Type:	Not reported
Pipe Material:	Fiberglass
Pipe Construction:	Double Wall Pipe
Pipe Primary Release Detection:	Automatic Line Leak Detector (ALLD)
Pipe Second Release Detection:	Not reported
Pipe Corrosion Protection:	Corrosion Resistant
Pipe Pumping System:	Pressurized System
Responsible Unit:	NORTHWEST
Dispencer/Pump SFC Type:	Not reported

Tank Name:	3
Tag Number:	A4101
Tank Status:	Removed
Tank Status Date:	01/28/2014
Tank Install Date:	00/01/1978
Tank Closure Date:	12/09/2013
Capacity Range:	10,000 to 19,999 Gallons
Tank Permit Expiration Date:	02/28/2014
Tank Upgrade Date:	09/17/1998
Tank Spill Prevention:	Spill Bucket/Spill Box
Tank Overfill Prevention:	Ball Float Valve (vent line)
Tank Material:	Steel
Tank Construction:	Single Wall Tank
Tank Tightness Test:	Not Performed
Tank Corrosion Protection:	Impressed Current and Interior Lining
Tank Manifold:	Not reported
Tank Release Detection:	Automatic Tank Gauging
Tank SFC Type:	Not reported
Pipe Material:	Fiberglass
Pipe Construction:	Double Wall Pipe
Pipe Primary Release Detection:	Automatic Line Leak Detector (ALLD)
Pipe Second Release Detection:	Not reported
Pipe Corrosion Protection:	Corrosion Resistant
Pipe Pumping System:	Pressurized System
Responsible Unit:	NORTHWEST
Dispencer/Pump SFC Type:	Not reported

ICR:

Date Ecology Received Report:	01/31/94
Contaminants Found at Site:	Petroleum products

ELEPHANT CAR WASH (Continued) **U003027175**

Media Contaminated:	Soil
Waste Management:	Tank
Region:	North Western
Type of Report Ecology Received:	Interim cleanup report
Site Register Issue:	93-20
County Code:	17
Contact:	Not reported
Report Title:	Not reported

VCP:

edr_fstat:	WA
edr_fzip:	98121-1538
edr_fcnty:	KING
edr_zip:	Not reported
Facility ID:	66184117
VCP Status:	Not reported
VCP:	Yes
Ecology Status:	Not reported
NFA Type:	Not reported
Date NFA:	4/6/2015
Rank:	Not reported
Cleanup Siteid:	10077

ALLSITES:

Facility Name:	ELEPHANT CAR WASH UST 4919
Facility Id:	66184117

Interaction:	107252
Interaction 1:	I
Interaction 2:	VOLCLNST
Ecology Program:	TOXICS
Program Data:	ISIS
Facility Alt.:	ELEPHANT CAR WASH UST 4919
Program ID:	NW2831
Date Interaction:	2014-02-04 00:00:00
Date Interaction 3:	Voluntary Cleanup Sites
Latitude:	47.620494383999997
Longitude:	-122.3461851

Interaction:	57581
Interaction 1:	I
Interaction 2:	LUST
Ecology Program:	TOXICS
Program Data:	ISIS
Facility Alt.:	Not reported
Program ID:	4919
Date Interaction:	1994-01-20 00:00:00
Date Interaction 3:	LUST Facility
Latitude:	47.620494383999997
Longitude:	-122.3461851

Interaction:	57580
Interaction 1:	I
Interaction 2:	UST

ELEPHANT CAR WASH (Continued) **U003027175**

Ecology Program:	TOXICS
Program Data:	UST
Facility Alt.:	Not reported
Program ID:	4919
Date Interaction:	1978-01-01 00:00:00
Date Interaction 3:	Underground Storage Tank
Latitude:	47.620494383999997
Longitude:	-122.3461851

CSCSL NFA:

Facility/Site Id:	66184117
CS Id:	10077
NFA Date:	04/06/2015
Rank:	Not reported
VCP:	Yes
Latitude:	47.620500
Longitude:	-122.346200

SPILLS:

Facility ID:	655622
Medium:	GROUND WATER
Material Desc:	PETROLEUM - GASOLINE
Material Qty:	Not reported
Material Units:	Not reported
Date Received:	03/19/2015
Contact Name:	Not reported
Incident Date:	Not reported
Incident Category Type:	Not reported
Incident Category:	Not reported
Latitude:	Not reported
Longitude:	Not reported
Source Type:	Not reported
Source:	Not reported
Vessel Facility Name2:	Not reported
Recovered Quantity:	Not reported
Resp Party Name:	Not reported

WA Financial Assurance 1:

DOE Site ID:	4919
Site Type:	PLIA
Financial Resp Type:	Colony (GUS)
Inception Date:	04/01/2011
Expiration Date:	04/01/2012

CG324 **QUALEX AT SEATTLE CENTER** **WA ALLSITES** **S109553328**
SW **305 HARRISON CENTER HOUSE SEATTLE CTR** **N/A**
1/4-1/2 **SEATTLE, WA 98109**
0.448 mi.
2363 ft. **Site 1 of 4 in cluster CG**

Relative:
Higher

Actual:
139 ft.

ALLSITES:

Facility Name:	QUALEX AT SEATTLE CENTER
Facility Id:	1175362
Interaction:	7968

QUALEX AT SEATTLE CENTER (Continued) **S109553328**

Interaction 1:	I
Interaction 2:	HWG
Ecology Program:	HAZWASTE
Program Data:	TURBOWASTE
Facility Alt.:	Not reported
Program ID:	WAH000002782
Date Interaction:	1997-08-28 00:00:00
Date Interaction 3:	Hazardous Waste Generator
Latitude:	47.371844381999999
Longitude:	-122.21712518

CG325 **SEATTLE CENTER** **RCRA-SQG** **1000421937**
SW **305 HARRISON ST** **WA ICR** **WAD981768252**
1/4-1/2 **SEATTLE, WA 98109** **ICIS**
0.448 mi. **US AIRS**
2363 ft. **Site 2 of 4 in cluster CG** **FINDS**
WA MANIFEST
Relative: **ECHO**
Higher

Actual: RCRA-SQG:
139 ft.

Date form received by agency:	02/28/2012
Facility name:	SEATTLE CENTER
Facility address:	305 HARRISON ST SEATTLE, WA 98109
EPA ID:	WAD981768252
Contact:	WALT SPILKER
Contact address:	305 HARRISON ST SEATTLE, WA 98109
Contact country:	US
Contact telephone:	(206) 684-7131
Contact email:	WALT.SPILKER@SEATTLE.GOV
EPA Region:	10
Land type:	Municipal
Classification:	Small Small Quantity Generator
Description:	Handler: generates more than 100 and less than 1000 kg of hazardous waste during any calendar month and accumulates less than 6000 kg of hazardous waste at any time; or generates 100 kg or less of hazardous waste during any calendar month, and accumulates more than 1000 kg of hazardous waste at any time

Owner/Operator Summary:

Owner/operator name:	SEATTLE CENTER S
Owner/operator address:	305 HARRISON ST SEATTLE, WA 98109
Owner/operator country:	US
Owner/operator telephone:	(206)255-5131
Legal status:	Private
Owner/Operator Type:	Operator
Owner/Op start date:	08/27/1996
Owner/Op end date:	Not reported
Owner/operator name:	SEATTLE CENTER
Owner/operator address:	305 HARRISON ST SEATTLE, 98109
Owner/operator country:	US
Owner/operator telephone:	(206)255-5131

SEATTLE CENTER (Continued) **1000421937**

Legal status: Municipal
Owner/Operator Type: Owner
Owner/Op start date: 08/27/1996
Owner/Op end date: Not reported

Owner/operator name: SEATTLE CENTER S
Owner/operator address: 305 HARRISON ST
SEATTLE, WA 98109
Owner/operator country: US
Owner/operator telephone: (206)255-5131
Legal status: Private
Owner/Operator Type: Owner
Owner/Op start date: 08/27/1996
Owner/Op end date: Not reported

Owner/operator name: SEATTLE CENTER CITY OF SEATTLE
Owner/operator address: 305 HARRISON ST
SEATTLE, 98109
Owner/operator country: US
Owner/operator telephone: (206)255-5131
Legal status: Municipal
Owner/Operator Type: Operator
Owner/Op start date: 08/27/1996
Owner/Op end date: Not reported

Handler Activities Summary:
U.S. importer of hazardous waste: No
Mixed waste (haz. and radioactive): No
Recycler of hazardous waste: No
Transporter of hazardous waste: No
Treater, storer or disposer of HW: No
Underground injection activity: No
On-site burner exemption: No
Furnace exemption: No
Used oil fuel burner: No
Used oil processor: No
User oil refiner: No
Used oil fuel marketer to burner: No
Used oil Specification marketer: No
Used oil transfer facility: No
Used oil transporter: No

. Waste code: D001
. Waste name: IGNITABLE WASTE

. Waste code: D002
. Waste name: CORROSIVE WASTE

. Waste code: D005
. Waste name: BARIUM

. Waste code: D007
. Waste name: CHROMIUM

. Waste code: D008
. Waste name: LEAD

SEATTLE CENTER (Continued) **1000421937**

. Waste code: D035
. Waste name: METHYL ETHYL KETONE

. Waste code: F004
. Waste name: THE FOLLOWING SPENT NONHALOGENATED SOLVENTS: CRESOLS, CRESYLIC ACID, AND NITROBENZENE; AND THE STILL BOTTOMS FROM THE RECOVERY OF THESE SOLVENTS; ALL SPENT SOLVENT MIXTURES/BLENDS CONTAINING, BEFORE USE, A TOTAL OF TEN PERCENT OR MORE (BY VOLUME) OF ONE OR MORE OF THE ABOVE NONHALOGENATED SOLVENTS OR THOSE SOLVENTS LISTED IN F001, F002, AND F005; AND STILL BOTTOMS FROM THE RECOVERY OF THESE SPENT SOLVENTS AND SPENT SOLVENT MIXTURES.

Historical Generators:
Date form received by agency: 03/14/2011
Site name: SEATTLE CENTER
Classification: Small Quantity Generator

Date form received by agency: 04/02/2010
Site name: SEATTLE CENTER
Classification: Conditionally Exempt Small Quantity Generator

. Waste code: WSQG
. Waste name: A placeholder to allow BR submission to validate. In WA State, Conditionally Exempt Small Quantity Generators (Called SQG in WA) are not required to report waste streams, so no valid State or Fed codes are available for reporting to BR.

Date form received by agency: 12/31/2007
Site name: SEATTLE CENTER
Classification: Small Quantity Generator

Date form received by agency: 09/28/2006
Site name: SEATTLE CENTER
Classification: Not a generator, verified

. Waste code: D001
. Waste name: IGNITABLE WASTE

Date form received by agency: 12/31/2005
Site name: SEATTLE CENTER
Classification: Small Quantity Generator

Date form received by agency: 12/31/2003
Site name: SEATTLE CENTER
Classification: Small Quantity Generator

Date form received by agency: 03/02/2000
Site name: SEATTLE CENTER
Classification: Large Quantity Generator

Date form received by agency: 05/04/1998
Site name: SEATTLE CENTER
Classification: Large Quantity Generator

Facility Has Received Notices of Violations:
Regulation violated: Not reported

SEATTLE CENTER (Continued) **1000421937**

Area of violation: Universal Waste - Small Quantity Handlers
Date violation determined: 10/22/2015
Date achieved compliance: 12/23/2015
Violation lead agency: State
Enforcement action: WRITTEN INFORMAL
Enforcement action date: 11/23/2015
Enf. disposition status: Not reported
Enf. disp. status date: Not reported
Enforcement lead agency: State
Proposed penalty amount: Not reported
Final penalty amount: Not reported
Paid penalty amount: Not reported

Regulation violated: Not reported
Area of violation: State Statute or Regulation
Date violation determined: 10/22/2015
Date achieved compliance: 12/23/2015
Violation lead agency: State
Enforcement action: WRITTEN INFORMAL
Enforcement action date: 11/23/2015
Enf. disposition status: Not reported
Enf. disp. status date: Not reported
Enforcement lead agency: State
Proposed penalty amount: Not reported
Final penalty amount: Not reported
Paid penalty amount: Not reported

Regulation violated: Not reported
Area of violation: TSD - General Facility Standards
Date violation determined: 09/21/2011
Date achieved compliance: 12/08/2011
Violation lead agency: State
Enforcement action: WRITTEN INFORMAL
Enforcement action date: 10/14/2011
Enf. disposition status: Not reported
Enf. disp. status date: Not reported
Enforcement lead agency: State
Proposed penalty amount: Not reported
Final penalty amount: Not reported
Paid penalty amount: Not reported

Regulation violated: Not reported
Area of violation: State Statute or Regulation
Date violation determined: 09/21/2011
Date achieved compliance: 12/08/2011
Violation lead agency: State
Enforcement action: WRITTEN INFORMAL
Enforcement action date: 10/14/2011
Enf. disposition status: Not reported
Enf. disp. status date: Not reported
Enforcement lead agency: State
Proposed penalty amount: Not reported
Final penalty amount: Not reported
Paid penalty amount: Not reported

Regulation violated: Not reported
Area of violation: TSD IS-Container Use and Management

SEATTLE CENTER (Continued) **1000421937**

Date violation determined: 09/21/2011
Date achieved compliance: 12/08/2011
Violation lead agency: State
Enforcement action: WRITTEN INFORMAL
Enforcement action date: 10/14/2011
Enf. disposition status: Not reported
Enf. disp. status date: Not reported
Enforcement lead agency: State
Proposed penalty amount: Not reported
Final penalty amount: Not reported
Paid penalty amount: Not reported

Regulation violated: Not reported
Area of violation: TSD - Preparedness and Prevention
Date violation determined: 09/21/2011
Date achieved compliance: 12/08/2011
Violation lead agency: State
Enforcement action: WRITTEN INFORMAL
Enforcement action date: 10/14/2011
Enf. disposition status: Not reported
Enf. disp. status date: Not reported
Enforcement lead agency: State
Proposed penalty amount: Not reported
Final penalty amount: Not reported
Paid penalty amount: Not reported

Regulation violated: Not reported
Area of violation: Generators - General
Date violation determined: 09/21/2011
Date achieved compliance: 12/08/2011
Violation lead agency: State
Enforcement action: WRITTEN INFORMAL
Enforcement action date: 10/14/2011
Enf. disposition status: Not reported
Enf. disp. status date: Not reported
Enforcement lead agency: State
Proposed penalty amount: Not reported
Final penalty amount: Not reported
Paid penalty amount: Not reported

Regulation violated: Not reported
Area of violation: Universal Waste - Small Quantity Handlers
Date violation determined: 09/21/2011
Date achieved compliance: 12/08/2011
Violation lead agency: State
Enforcement action: WRITTEN INFORMAL
Enforcement action date: 10/14/2011
Enf. disposition status: Not reported
Enf. disp. status date: Not reported
Enforcement lead agency: State
Proposed penalty amount: Not reported
Final penalty amount: Not reported
Paid penalty amount: Not reported

Regulation violated: Not reported
Area of violation: Used Oil - Generators
Date violation determined: 09/21/2011

SEATTLE CENTER (Continued) **1000421937**

Date achieved compliance: 12/08/2011
Violation lead agency: State
Enforcement action: WRITTEN INFORMAL
Enforcement action date: 10/14/2011
Enf. disposition status: Not reported
Enf. disp. status date: Not reported
Enforcement lead agency: State
Proposed penalty amount: Not reported
Final penalty amount: Not reported
Paid penalty amount: Not reported

Regulation violated: Not reported
Area of violation: Generators - Pre-transport
Date violation determined: 09/21/2011
Date achieved compliance: 12/08/2011
Violation lead agency: State
Enforcement action: WRITTEN INFORMAL
Enforcement action date: 10/14/2011
Enf. disposition status: Not reported
Enf. disp. status date: Not reported
Enforcement lead agency: State
Proposed penalty amount: Not reported
Final penalty amount: Not reported
Paid penalty amount: Not reported

Regulation violated: Not reported
Area of violation: TSD IS-Container Use and Management
Date violation determined: 09/21/2011
Date achieved compliance: 12/08/2011
Violation lead agency: State
Enforcement action: Not reported
Enforcement action date: 09/22/2011
Enf. disposition status: Not reported
Enf. disp. status date: Not reported
Enforcement lead agency: State
Proposed penalty amount: Not reported
Final penalty amount: Not reported
Paid penalty amount: Not reported

Regulation violated: Not reported
Area of violation: Generators - Records/Reporting
Date violation determined: 09/21/2011
Date achieved compliance: 12/08/2011
Violation lead agency: State
Enforcement action: WRITTEN INFORMAL
Enforcement action date: 10/14/2011
Enf. disposition status: Not reported
Enf. disp. status date: Not reported
Enforcement lead agency: State
Proposed penalty amount: Not reported
Final penalty amount: Not reported
Paid penalty amount: Not reported

Regulation violated: Not reported
Area of violation: Generators - Pre-transport
Date violation determined: 09/21/2011
Date achieved compliance: 12/08/2011

SEATTLE CENTER (Continued) **1000421937**

Violation lead agency: State
Enforcement action: Not reported
Enforcement action date: 09/22/2011
Enf. disposition status: Not reported
Enf. disp. status date: Not reported
Enforcement lead agency: State
Proposed penalty amount: Not reported
Final penalty amount: Not reported
Paid penalty amount: Not reported

Regulation violated: Not reported
Area of violation: Listing - General
Date violation determined: 11/09/2006
Date achieved compliance: 03/02/2007
Violation lead agency: State
Enforcement action: WRITTEN INFORMAL
Enforcement action date: 11/22/2006
Enf. disposition status: Not reported
Enf. disp. status date: Not reported
Enforcement lead agency: State
Proposed penalty amount: Not reported
Final penalty amount: Not reported
Paid penalty amount: Not reported

Regulation violated: Not reported
Area of violation: Generators - Pre-transport
Date violation determined: 11/09/2006
Date achieved compliance: 03/02/2007
Violation lead agency: State
Enforcement action: WRITTEN INFORMAL
Enforcement action date: 11/22/2006
Enf. disposition status: Not reported
Enf. disp. status date: Not reported
Enforcement lead agency: State
Proposed penalty amount: Not reported
Final penalty amount: Not reported
Paid penalty amount: Not reported

Regulation violated: Not reported
Area of violation: TSD IS-Container Use and Management
Date violation determined: 11/09/2006
Date achieved compliance: 03/02/2007
Violation lead agency: State
Enforcement action: WRITTEN INFORMAL
Enforcement action date: 11/22/2006
Enf. disposition status: Not reported
Enf. disp. status date: Not reported
Enforcement lead agency: State
Proposed penalty amount: Not reported
Final penalty amount: Not reported
Paid penalty amount: Not reported

Regulation violated: Not reported
Area of violation: Universal Waste - Small Quantity Handlers
Date violation determined: 11/09/2006
Date achieved compliance: 03/02/2007
Violation lead agency: State

SEATTLE CENTER (Continued) **1000421937**

Enforcement action: WRITTEN INFORMAL
Enforcement action date: 11/22/2006
Enf. disposition status: Not reported
Enf. disp. status date: Not reported
Enforcement lead agency: State
Proposed penalty amount: Not reported
Final penalty amount: Not reported
Paid penalty amount: Not reported

Regulation violated: SR - 070
Area of violation: Generators - General
Date violation determined: 10/20/1999
Date achieved compliance: 12/01/1999
Violation lead agency: State
Enforcement action: WRITTEN INFORMAL
Enforcement action date: 11/01/1999
Enf. disposition status: Not reported
Enf. disp. status date: Not reported
Enforcement lead agency: State
Proposed penalty amount: Not reported
Final penalty amount: Not reported
Paid penalty amount: Not reported

Regulation violated: SR - 200(1)(C&D)
Area of violation: Generators - General
Date violation determined: 10/20/1999
Date achieved compliance: 11/09/1999
Violation lead agency: State
Enforcement action: WRITTEN INFORMAL
Enforcement action date: 11/01/1999
Enf. disposition status: Not reported
Enf. disp. status date: Not reported
Enforcement lead agency: State
Proposed penalty amount: Not reported
Final penalty amount: Not reported
Paid penalty amount: Not reported

Regulation violated: SR - 630(5)
Area of violation: Generators - General
Date violation determined: 10/20/1999
Date achieved compliance: 11/09/1999
Violation lead agency: State
Enforcement action: WRITTEN INFORMAL
Enforcement action date: 11/01/1999
Enf. disposition status: Not reported
Enf. disp. status date: Not reported
Enforcement lead agency: State
Proposed penalty amount: Not reported
Final penalty amount: Not reported
Paid penalty amount: Not reported

Evaluation Action Summary:
Evaluation date: 10/22/2015
Evaluation: COMPLIANCE EVALUATION INSPECTION ON-SITE
Area of violation: Universal Waste - Small Quantity Handlers
Date achieved compliance: 12/23/2015
Evaluation lead agency: State

SEATTLE CENTER (Continued) **1000421937**

Evaluation date: 10/22/2015
Evaluation: COMPLIANCE EVALUATION INSPECTION ON-SITE
Area of violation: State Statute or Regulation
Date achieved compliance: 12/23/2015
Evaluation lead agency: State

Evaluation date: 03/20/2012
Evaluation: COMPLIANCE ASSISTANCE VISIT
Area of violation: Not reported
Date achieved compliance: Not reported
Evaluation lead agency: State

Evaluation date: 09/21/2011
Evaluation: COMPLIANCE EVALUATION INSPECTION ON-SITE
Area of violation: State Statute or Regulation
Date achieved compliance: 12/08/2011
Evaluation lead agency: State

Evaluation date: 09/21/2011
Evaluation: COMPLIANCE EVALUATION INSPECTION ON-SITE
Area of violation: TSD - Preparedness and Prevention
Date achieved compliance: 12/08/2011
Evaluation lead agency: State

Evaluation date: 09/21/2011
Evaluation: COMPLIANCE EVALUATION INSPECTION ON-SITE
Area of violation: Generators - General
Date achieved compliance: 12/08/2011
Evaluation lead agency: State

Evaluation date: 09/21/2011
Evaluation: COMPLIANCE EVALUATION INSPECTION ON-SITE
Area of violation: TSD IS-Container Use and Management
Date achieved compliance: 12/08/2011
Evaluation lead agency: State

Evaluation date: 09/21/2011
Evaluation: COMPLIANCE EVALUATION INSPECTION ON-SITE
Area of violation: Generators - Records/Reporting
Date achieved compliance: 12/08/2011
Evaluation lead agency: State

Evaluation date: 09/21/2011
Evaluation: COMPLIANCE EVALUATION INSPECTION ON-SITE
Area of violation: Used Oil - Generators
Date achieved compliance: 12/08/2011
Evaluation lead agency: State

Evaluation date: 09/21/2011
Evaluation: COMPLIANCE EVALUATION INSPECTION ON-SITE
Area of violation: Generators - Pre-transport
Date achieved compliance: 12/08/2011
Evaluation lead agency: State

Evaluation date: 09/21/2011
Evaluation: COMPLIANCE EVALUATION INSPECTION ON-SITE
Area of violation: Universal Waste - Small Quantity Handlers

SEATTLE CENTER (Continued) **1000421937**

Date achieved compliance: 12/08/2011
Evaluation lead agency: State

Evaluation date: 09/21/2011
Evaluation: COMPLIANCE EVALUATION INSPECTION ON-SITE
Area of violation: TSD - General Facility Standards
Date achieved compliance: 12/08/2011
Evaluation lead agency: State

Evaluation date: 11/09/2006
Evaluation: COMPLIANCE EVALUATION INSPECTION ON-SITE
Area of violation: Generators - Pre-transport
Date achieved compliance: 03/02/2007
Evaluation lead agency: State

Evaluation date: 11/09/2006
Evaluation: COMPLIANCE EVALUATION INSPECTION ON-SITE
Area of violation: Listing - General
Date achieved compliance: 03/02/2007
Evaluation lead agency: State

Evaluation date: 11/09/2006
Evaluation: COMPLIANCE EVALUATION INSPECTION ON-SITE
Area of violation: Universal Waste - Small Quantity Handlers
Date achieved compliance: 03/02/2007
Evaluation lead agency: State

Evaluation date: 11/09/2006
Evaluation: COMPLIANCE EVALUATION INSPECTION ON-SITE
Area of violation: TSD IS-Container Use and Management
Date achieved compliance: 03/02/2007
Evaluation lead agency: State

Evaluation date: 10/20/1999
Evaluation: COMPLIANCE EVALUATION INSPECTION ON-SITE
Area of violation: Generators - General
Date achieved compliance: 11/09/1999
Evaluation lead agency: State

Evaluation date: 10/20/1999
Evaluation: COMPLIANCE EVALUATION INSPECTION ON-SITE
Area of violation: Generators - General
Date achieved compliance: 12/01/1999
Evaluation lead agency: State

ICR:
Date Ecology Received Report: 12/09/98
Contaminants Found at Site: Petroleum products
Media Contaminated: Soil
Waste Management: Tank
Region: North Western
Type of Report Ecology Received: Interim cleanup report
Site Register Issue: 98-13
County Code: 17
Contact: Not reported
Report Title: Not reported

SEATTLE CENTER (Continued) **1000421937**

ICIS:

Enforcement Action ID:	WAPSCA00005303321314000007
FRS ID:	110002449627
Action Name:	SEATTLE CENTER 530332131400007
Facility Name:	SEATTLE CENTER
Facility Address:	369 MERCER ST SEATTLE, WA 98109
Enforcement Action Type:	Administrative Order
Facility County:	KING
Program System Acronym:	AIR
Enforcement Action Forum Desc:	Administrative - Formal
EA Type Code:	SCAAAO
Facility SIC Code:	Not reported
Federal Facility ID:	Not reported
Latitude in Decimal Degrees:	47.62198
Longitude in Decimal Degrees:	-122.34849
Permit Type Desc:	Not reported
Program System Acronym:	WAPSC0005303321314
Facility NAICS Code:	713990
Tribal Land Code:	Not reported

Enforcement Action ID:	WAPSCA00005303321314000005
FRS ID:	110002449627
Action Name:	SEATTLE CENTER 530332131400005
Facility Name:	SEATTLE CENTER
Facility Address:	369 MERCER ST SEATTLE, WA 98109
Enforcement Action Type:	Notice of Violation
Facility County:	KING
Program System Acronym:	AIR
Enforcement Action Forum Desc:	Administrative - Informal
EA Type Code:	NOV
Facility SIC Code:	Not reported
Federal Facility ID:	Not reported
Latitude in Decimal Degrees:	47.62198
Longitude in Decimal Degrees:	-122.34849
Permit Type Desc:	Not reported
Program System Acronym:	WAPSC0005303321314
Facility NAICS Code:	713990
Tribal Land Code:	Not reported

Enforcement Action ID:	WAPSCA00005303321314000004
FRS ID:	110002449627
Action Name:	SEATTLE CENTER 530332131400004
Facility Name:	SEATTLE CENTER
Facility Address:	369 MERCER ST SEATTLE, WA 98109
Enforcement Action Type:	Notice of Violation
Facility County:	KING
Program System Acronym:	AIR
Enforcement Action Forum Desc:	Administrative - Informal
EA Type Code:	NOV
Facility SIC Code:	Not reported
Federal Facility ID:	Not reported
Latitude in Decimal Degrees:	47.62198
Longitude in Decimal Degrees:	-122.34849
Permit Type Desc:	Not reported

SEATTLE CENTER (Continued) **1000421937**

Program System Acronym: WAPSC0005303321314
Facility NAICS Code: 713990
Tribal Land Code: Not reported

US AIRS MINOR:
Envid: 1000421937
Region Code: 10
Programmatic ID: AIR WAPSC0005303321314
Facility Registry ID: 110002449627
D and B Number: Not reported
Primary SIC Code: Not reported
NAICS Code: 713990
Default Air Classification Code: MIN
Facility Type of Ownership Code: CTG
Air CMS Category Code: Not reported
HPV Status: Not reported

US AIRS MINOR:
Region Code: 10
Programmatic ID: AIR WAPSC0005303321314
Facility Registry ID: 110002449627
Air Operating Status Code: OPR
Default Air Classification Code: MIN
Air Program: New Source Performance Standards
Activity Date: 2015-01-21 00:00:00
Activity Status Date: 2015-02-13 16:01:31
Activity Group: Compliance Monitoring
Activity Type: Inspection/Evaluation
Activity Status: Active

Region Code: 10
Programmatic ID: AIR WAPSC0005303321314
Facility Registry ID: 110002449627
Air Operating Status Code: OPR
Default Air Classification Code: MIN
Air Program: New Source Performance Standards
Activity Date: 2005-06-23 00:00:00
Activity Status Date: Not reported
Activity Group: Compliance Monitoring
Activity Type: Inspection/Evaluation
Activity Status: Not reported

Region Code: 10
Programmatic ID: AIR WAPSC0005303321314
Facility Registry ID: 110002449627
Air Operating Status Code: OPR
Default Air Classification Code: MIN
Air Program: New Source Performance Standards
Activity Date: 2006-03-07 00:00:00
Activity Status Date: Not reported
Activity Group: Compliance Monitoring
Activity Type: Inspection/Evaluation
Activity Status: Not reported

Region Code: 10
Programmatic ID: AIR WAPSC0005303321314

SEATTLE CENTER (Continued) **1000421937**

Facility Registry ID: 110002449627
Air Operating Status Code: OPR
Default Air Classification Code: MIN
Air Program: New Source Performance Standards
Activity Date: 2007-10-12 00:00:00
Activity Status Date: Not reported
Activity Group: Compliance Monitoring
Activity Type: Inspection/Evaluation
Activity Status: Not reported

Region Code: 10
Programmatic ID: AIR WAPSC0005303321314
Facility Registry ID: 110002449627
Air Operating Status Code: OPR
Default Air Classification Code: MIN
Air Program: New Source Performance Standards
Activity Date: 2008-11-12 00:00:00
Activity Status Date: Not reported
Activity Group: Compliance Monitoring
Activity Type: Inspection/Evaluation
Activity Status: Not reported

Region Code: 10
Programmatic ID: AIR WAPSC0005303321314
Facility Registry ID: 110002449627
Air Operating Status Code: OPR
Default Air Classification Code: MIN
Air Program: New Source Performance Standards
Activity Date: 2010-02-10 00:00:00
Activity Status Date: Not reported
Activity Group: Compliance Monitoring
Activity Type: Inspection/Evaluation
Activity Status: Not reported

Region Code: 10
Programmatic ID: AIR WAPSC0005303321314
Facility Registry ID: 110002449627
Air Operating Status Code: OPR
Default Air Classification Code: MIN
Air Program: New Source Performance Standards
Activity Date: 2011-01-10 00:00:00
Activity Status Date: Not reported
Activity Group: Compliance Monitoring
Activity Type: Inspection/Evaluation
Activity Status: Not reported

Region Code: 10
Programmatic ID: AIR WAPSC0005303321314
Facility Registry ID: 110002449627
Air Operating Status Code: OPR
Default Air Classification Code: MIN
Air Program: New Source Performance Standards
Activity Date: 2012-08-21 00:00:00
Activity Status Date: Not reported
Activity Group: Compliance Monitoring
Activity Type: Inspection/Evaluation
Activity Status: Not reported

SEATTLE CENTER (Continued) **1000421937**

Region Code: 10
Programmatic ID: AIR WAPSC0005303321314
Facility Registry ID: 110002449627
Air Operating Status Code: OPR
Default Air Classification Code: MIN
Air Program: New Source Performance Standards
Activity Date: 2013-03-06 00:00:00
Activity Status Date: Not reported
Activity Group: Compliance Monitoring
Activity Type: Inspection/Evaluation
Activity Status: Not reported

Region Code: 10
Programmatic ID: AIR WAPSC0005303321314
Facility Registry ID: 110002449627
Air Operating Status Code: OPR
Default Air Classification Code: MIN
Air Program: New Source Performance Standards
Activity Date: 2013-11-19 00:00:00
Activity Status Date: Not reported
Activity Group: Compliance Monitoring
Activity Type: Inspection/Evaluation
Activity Status: Not reported

Region Code: 10
Programmatic ID: AIR WAPSC0005303321314
Facility Registry ID: 110002449627
Air Operating Status Code: OPR
Default Air Classification Code: MIN
Air Program: New Source Performance Standards
Activity Date: 2009-04-03 00:00:00
Activity Status Date: 2009-04-03 00:00:00
Activity Group: Enforcement Action
Activity Type: Administrative - Formal
Activity Status: Final Order Issued

Region Code: 10
Programmatic ID: AIR WAPSC0005303321314
Facility Registry ID: 110002449627
Air Operating Status Code: OPR
Default Air Classification Code: MIN
Air Program: New Source Performance Standards
Activity Date: 2008-11-26 00:00:00
Activity Status Date: 2008-11-26 00:00:00
Activity Group: Enforcement Action
Activity Type: Administrative - Informal
Activity Status: Achieved

FINDS:

Registry ID: 110002449627

Environmental Interest/Information System
Washington Facility / Site Identification System (WA-FSIS) provides a means to query and display data maintained by the Washington Department of Ecology. This system contains key information for each

SEATTLE CENTER (Continued) **1000421937**

facility/site that is currently, or has been, of interest to the Air Quality, Dam Safety, Hazardous Waste, Toxics Cleanup, and Water Quality Programs.

NCDB (National Compliance Data Base) supports implementation of the Federal Insecticide, Fungicide, and Rodenticide Act (FIFRA) and the Toxic Substances Control Act (TSCA). The system tracks inspections in regions and states with cooperative agreements, enforcement actions, and settlements.

AFS (Aerometric Information Retrieval System (AIRS) Facility Subsystem) replaces the former Compliance Data System (CDS), the National Emission Data System (NEDS), and the Storage and Retrieval of Aerometric Data (SAROAD). AIRS is the national repository for information concerning airborne pollution in the United States. AFS is used to track emissions and compliance data from industrial plants. AFS data are utilized by states to prepare State Implementation Plans to comply with regulatory programs and by EPA as an input for the estimation of total national emissions. AFS is undergoing a major redesign to support facility operating permits required under Title V of the Clean Air Act.

US EPA Air Quality System (AQS) contains ambient air pollution data collected by EPA, State, Local, and Tribal air pollution control agencies from thousands of monitoring stations.

RCRAInfo is a national information system that supports the Resource Conservation and Recovery Act (RCRA) program through the tracking of events and activities related to facilities that generate, transport, and treat, store, or dispose of hazardous waste. RCRAInfo allows RCRA program staff to track the notification, permit, compliance, and corrective action activities required under RCRA.

HAZARDOUS WASTE BIENNIAL REPORTER

AIR MINOR

ICIS (Integrated Compliance Information System) is the Integrated Compliance Information System and provides a database that, when complete, will contain integrated Enforcement and Compliance information across most of EPA’s programs. The vision for ICIS is to replace EPA’s independent databases that contain Enforcement data with a single repository for that information. Currently, ICIS contains all Federal Administrative and Judicial enforcement actions. This information is maintained in ICIS by EPA in the Regional offices and it Headquarters. A future release of ICIS will replace the Permit Compliance System (PCS) which supports the NPDES and will integrate that information with Federal actions already in the system. ICIS also has the capability to track other activities occurring in the Region that support Compliance and Enforcement programs. These include; Incident Tracking, Compliance Assistance, and Compliance Monitoring.

WA MANIFEST:
Facility Site ID Number: 42937592
EPA ID: WAD981768252
NAICS: 713110

SEATTLE CENTER (Continued) **1000421937**

SWC Desc:	WT02
FWC Desc:	D001,D002
Form Comm:	Not reported
Data Year:	2014
Permit by Rule:	False
Treatment by Generator:	False
Mixed radioactive waste:	False
Importer of hazardous waste:	False
Immediate recycler:	False
Treatment/Storage/Disposal/Recycling Facility:	False
Generator of dangerous fuel waste:	False
Generator marketing to burner:	False
Other marketers (i.e., blender, distributor, etc.):	False
Utility boiler burner:	False
Industry boiler burner:	False
Industrial Furnace:	False
Smelter defferal:	False
Universal waste - batteries - generate:	False
Universal waste - thermostats - generate:	False
Universal waste - mercury - generate:	False
Universal waste - lamps - generate:	False
Universal waste - batteries - accumulate:	False
Universal waste - thermostats - accumulate:	False
Universal waste - mercury - accumulate:	False
Universal waste - lamps - accumulate:	False
Destination Facility for Universal Waste:	False
Off-specification used oil burner - utility boiler:	False
Off-specification used oil burner - industrial boiler:	False
Off-specification used oil burner - industrial furnace:	False
Tax Reg #:	578073904
Business Type:	Not reported
Mail Name:	Seattle Center
Mail addr line1:	305 HARRISON ST
Mail city,st,zip:	SEATTLE, WA 98109-4623
Mail country:	UNITED STATES
Legal org name:	Seattle Center
Legal org type:	Municipal
Legal addr line1:	305 HARRISON ST
Legal city,st,zip:	SEATTLE, WA 98109-4623
Legal country:	UNITED STATES
Legal phone nbr:	(206)255-5131
Legal effective date:	08/27/1996
Land org name:	Seattle Center City of Seattle
Land org type:	Municipal
Land person name:	Not reported
Land addr line1:	305 HARRISON ST
Land city,st,zip:	SEATTLE, WA 98109-4623
Land country:	UNITED STATES
Land phone nbr:	(206)255-5131
Operator org name:	Seattle Center City of Seattle
Operator org type:	Municipal
Operator addr line1:	305 HARRISON ST
Operator city,st,zip:	SEATTLE, WA 98109-4623
Operator country:	UNITED STATES
Operator phone nbr:	(206)255-5131
Operator effective date:	08/27/1996
Site contact name:	Walt Spilker

SEATTLE CENTER (Continued) **1000421937**

Site contact addr line1:	305 HARRISON ST
Site Contact City/State/ Zip:	SEATTLE, WA 98109-4623
Site Contact Country:	UNITED STATES
Site Contact Phone #:	206-684-7131
Site Contact EMail:	walt.spilker@seattle.gov
Form Contact NAME:	Walt Spilker
Form Contact ADDR LINE1:	305 HARRISON ST
Form Contact City,ST,Zip:	SEATTLE, WA 98109-4623
Form Contact Country:	UNITED STATES
Form Contact Phone #:	206-255-5131
Form Contact EMail:	walt.spilker@seattle.gov
Gen Status CD:	MQG
Monthly Generation:	False
Batch Generation:	True
One Time Generation:	False
Transport Own Waste:	False
Tranports Other Waste:	False
Recycler Onsite:	False
Transfer Facility:	False
Other Exemption:	Not reported
UW Battery Gen:	False
Used Oil Transporter:	False
Used Oil Transfer Facility:	False
Used Oil Processor:	False
Used Oil Refiner:	False
Used Oil Fuel Marketer Directs Shipments:	False
Used Oil Fuel Marketer Meets Specs:	False

Waste Streams Generated:

Facility ID:	42937592
Data Year:	2008
Description:	BOILER CHEMICAL/CAUSTIC MIX
Mix:	False
Reported Qty:	300 LB
Kilo Qty:	136.08000234057604
Density No:	0
Density Qty:	Not reported

Facility ID:	42937592
Data Year:	2008
Description:	STREAK FREE GLASS CLEANER
Mix:	False
Reported Qty:	200 LB
Kilo Qty:	90.720001560384034
Density No:	0
Density Qty:	Not reported

Facility ID:	42937592
Data Year:	2008
Description:	FLAMMABLEAEROSOLS LOOSEPACKS
Mix:	False
Reported Qty:	10 LB
Kilo Qty:	4.5360000780192014
Density No:	0
Density Qty:	Not reported

Facility ID:	42937592

SEATTLE CENTER (Continued) **1000421937**

Data Year: 2008
Description: #6 BULK PAINTS, THINNERS, SOLVENT
Mix: False
Reported Qty: 300 LB
Kilo Qty: 136.08000234057604
Density No: 0
Density Qty: Not reported

Facility ID: 42937592
Data Year: 2010
Description: ALKALINE LABPACK
Mix: False
Reported Qty: 200 LB
Kilo Qty: 90.720001560384034
Density No: 0
Density Qty: Not reported

Facility ID: 42937592
Data Year: 2010
Description: CORROSIVE ACID LABPACK
Mix: False
Reported Qty: 25 LB
Kilo Qty: 11.340000195048004
Density No: 0
Density Qty: Not reported

Facility ID: 42937592
Data Year: 2010
Description: LOOSEPACK FLAMMABLE MATERIALS
Mix: False
Reported Qty: 400 LB
Kilo Qty: 181.44000312076807
Density No: 0
Density Qty: Not reported

Facility ID: 42937592
Data Year: 2010
Description: FLAMMABLE AEROSOLS LOOSEPACK
Mix: False
Reported Qty: 40 LB
Kilo Qty: 18.144000312076805
Density No: 0
Density Qty: Not reported

Facility ID: 42937592
Data Year: 2011
Description: WASTE , TOXIC, LIQUIDS
Mix: False
Reported Qty: 226 LB
Kilo Qty: 102.513601
Density No: 0
Density Qty: Not reported

Facility ID: 42937592
Data Year: 2011
Description: WASTE PAINT
Mix: False

SEATTLE CENTER (Continued) **1000421937**

Reported Qty: 681 LB
Kilo Qty: 308.901605
Density No: 0
Density Qty: Not reported

Facility ID: 42937592
Data Year: 2011
Description: ALKALINE LABPACK
Mix: False
Reported Qty: 95 LB
Kilo Qty: 43.0920007
Density No: 0
Density Qty: Not reported

Facility ID: 42937592
Data Year: 2011
Description: FLAMMABLE AEROSOLS LOOSEPACK
Mix: False
Reported Qty: 100 LB
Kilo Qty: 45.3600007
Density No: 0
Density Qty: Not reported

Facility ID: 42937592
Data Year: 2013
Description: Spray Paint
Mix: False
Reported Qty: 15 LB
Kilo Qty: 6.80400011
Density No: 0
Density Qty: Not reported

Facility ID: 42937592
Data Year: 2013
Description: Waste Paint
Mix: False
Reported Qty: 90 GAL
Kilo Qty: 340.472165
Density No: 8.33999999
Density Qty: PPG

Facility ID: 42937592
Data Year: 2013
Description: Unused cleaning supply
Mix: False
Reported Qty: 120 LB
Kilo Qty: 54.4320009
Density No: 0
Density Qty: Not reported

Facility ID: 42937592
Data Year: 2013
Description: Water treatment liquid
Mix: False
Reported Qty: 30 LB
Kilo Qty: 13.6080002
Density No: 0

SEATTLE CENTER (Continued) **1000421937**

Density Qty: Not reported

Facility ID: 42937592
Data Year: 2014
Description: Waste Caustic Alkali Liquids
Mix: False
Reported Qty: 100 LB
Kilo Qty: 45.3600007
Density No: 0
Density Qty: Not reported

Facility ID: 42937592
Data Year: 2014
Description: Waste Used Oil
Mix: False
Reported Qty: 55 GAL
Kilo Qty: 182.120403
Density No: 7.29999999
Density Qty: PPG

Facility ID: 42937592
Data Year: 2014
Description: Waste Trichloroisocyanuric acid, dry
Mix: False
Reported Qty: 75 LB
Kilo Qty: 34.0200005
Density No: 0
Density Qty: Not reported

Facility ID: 42937592
Data Year: 2014
Description: Waste Aerosols
Mix: False
Reported Qty: 30 LB
Kilo Qty: 13.6080002
Density No: 0
Density Qty: Not reported

Shipments Sent:

Facility ID: 42937592
Data Year: 2008
Shipment sent data: 9/19/2008
Reported Qty: 300 LB
Kilo Qty: 136.080002340576

Facility ID: 42937592
Data Year: 2008
Shipment sent data: 9/19/2008
Reported Qty: 200 LB
Kilo Qty: 90.720001560384

Facility ID: 42937592
Data Year: 2008
Shipment sent data: 9/19/2008
Reported Qty: 10 LB
Kilo Qty: 4.5360000780192

SEATTLE CENTER (Continued) **1000421937**

Facility ID: 42937592
Data Year: 2008
Shipment sent data: 9/19/2008
Reported Qty: 300 LB
Kilo Qty: 136.080002340576

Facility ID: 42937592
Data Year: 2010
Shipment sent data: 3/17/2010
Reported Qty: 200 LB
Kilo Qty: 90.720001560384

Facility ID: 42937592
Data Year: 2010
Shipment sent data: 3/17/2010
Reported Qty: 25 LB
Kilo Qty: 11.340000195048

Facility ID: 42937592
Data Year: 2010
Shipment sent data: 3/17/2010
Reported Qty: 400 LB
Kilo Qty: 181.440003120768

Facility ID: 42937592
Data Year: 2010
Shipment sent data: 3/17/2010
Reported Qty: 40 LB
Kilo Qty: 18.1440003120768

Facility ID: 42937592
Data Year: 2013
Shipment sent data: 2013-04-08 00:00:00
Reported Qty: 15 LB
Kilo Qty: 6.80400011

Facility ID: 42937592
Data Year: 2013
Shipment sent data: 2013-02-26 00:00:00
Reported Qty: 90 GAL
Kilo Qty: 340.472165

Facility ID: 42937592
Data Year: 2013
Shipment sent data: 2013-02-26 00:00:00
Reported Qty: 120 LB
Kilo Qty: 54.4320009

Facility ID: 42937592
Data Year: 2013
Shipment sent data: 2013-02-26 00:00:00
Reported Qty: 30 LB
Kilo Qty: 13.6080002

Facility ID: 42937592
Data Year: 2014
Shipment sent data: 2014-06-19 00:00:00

SEATTLE CENTER (Continued) **1000421937**

Reported Qty: 100 LB
Kilo Qty: 45.3600007

Facility ID: 42937592
Data Year: 2014
Shipment sent data: 2014-06-19 00:00:00
Reported Qty: 55 GAL
Kilo Qty: 182.120403

Facility ID: 42937592
Data Year: 2014
Shipment sent data: 2014-06-19 00:00:00
Reported Qty: 75 LB
Kilo Qty: 34.0200005

Facility ID: 42937592
Data Year: 2014
Shipment sent data: 2014-06-19 00:00:00
Reported Qty: 30 LB
Kilo Qty: 13.6080002

Facility ID: 42937592
Data Year: 2014
Shipment sent data: 2014-06-19 00:00:00
Reported Qty: 300 LB
Kilo Qty: 136.080002

Facility ID: 42937592
Data Year: Not reported
Shipment sent data: 1/9/2006
Reported Qty: 750 LB
Kilo Qty: 340.20000585144

Facility ID: 42937592
Data Year: Not reported
Shipment sent data: 1/9/2006
Reported Qty: 371.13 LB
Kilo Qty: 168.344570895527

Facility ID: 42937592
Data Year: Not reported
Shipment sent data: 1/9/2006
Reported Qty: 250 LB
Kilo Qty: 113.40000195048

Waste Stream Comments:
Facility ID: 42937592
Data Year: 2008
Comments: G19 AND W119- ITS USED AS A CORROSIVE INHIBTOR AND DISSOVLE OXYGEN

Facility ID: 42937592
Data Year: 2008
Comments: W219- 200 POUND DRUM OF GLASS CLEANER

Facility ID: 42937592
Data Year: 2008
Comments: A.8 - FUEL CONTAMINATED WITH WATER

SEATTLE CENTER (Continued) **1000421937**

Facility ID: 42937592
Data Year: 2010
Comments: WE USE A LOT OF BATTERIES ON SITE.

Facility ID: 42937592
Data Year: 2010
Comments: A-7 WE GENERATE AEROSOLOS OVER A PERIOD OF TIME.

Facility ID: 42937592
Data Year: 2010
Comments: A-7 WE GENERATE CORROSIVE ACID FROM TIME TO TIME.

Facility Site ID Number: 42937592
EPA ID: WAD981768252
NAICS: 713110
SWC Desc: Not reported
FWC Desc: D001,D002
Form Comm: Not reported
Data Year: 2015
Permit by Rule: False
Treatment by Generator: False
Mixed radioactive waste: False
Importer of hazardous waste: False
Immediate recycler: False
Treatment/Storage/Disposal/Recycling Facility: False
Generator of dangerous fuel waste: False
Generator marketing to burner: False
Other marketers (i.e., blender, distributor, etc.): False
Utility boiler burner: False
Industry boiler burner: False
Industrial Furnace: False
Smelter defferal: False
Universal waste - batteries - generate: False
Universal waste - thermostats - generate: False
Universal waste - mercury - generate: False
Universal waste - lamps - generate: False
Universal waste - batteries - accumulate: False
Universal waste - thermostats - accumulate: False
Universal waste - mercury - accumulate: False
Universal waste - lamps - accumulate: False
Destination Facility for Universal Waste: False
Off-specification used oil burner - utility boiler: False
Off-specification used oil burner - industrial boiler: False
Off-specification used oil burner - industrial furnace: False
Tax Reg #: 578073904
Business Type: Not reported
Mail Name: Seattle Center
Mail addr line1: 305 HARRISON ST
Mail city,st,zip: SEATTLE, WA 98109-4623
Mail country: UNITED STATES
Legal org name: Seattle Center
Legal org type: Municipal
Legal addr line1: 305 HARRISON ST
Legal city,st,zip: SEATTLE, WA 98109-4623
Legal country: UNITED STATES
Legal phone nbr: (206)255-5131

SEATTLE CENTER (Continued) **1000421937**

Legal effective date:	08/27/1996
Land org name:	Seattle Center City of Seattle
Land org type:	Municipal
Land person name:	Not reported
Land addr line1:	305 HARRISON ST
Land city,st,zip:	SEATTLE, WA 98109-4623
Land country:	UNITED STATES
Land phone nbr:	(206)255-5131
Operator org name:	Seattle Center City of Seattle
Operator org type:	Municipal
Operator addr line1:	305 HARRISON ST
Operator city,st,zip:	SEATTLE, WA 98109-4623
Operator country:	UNITED STATES
Operator phone nbr:	(206)255-5131
Operator effective date:	08/27/1996
Site contact name:	Walt Spilker
Site contact addr line1:	305 HARRISON ST
Site Contact City/State/ Zip:	SEATTLE, WA 98109-4623
Site Contact Country:	UNITED STATES
Site Contact Phone #:	206-684-7131
Site Contact EMail:	walt.spilker@seattle.gov
Form Contact NAME:	Walt Spilker
Form Contact ADDR LINE1:	305 HARRISON ST
Form Contact City,ST,Zip:	SEATTLE, WA 98109-4623
Form Contact Country:	UNITED STATES
Form Contact Phone #:	206-255-5131
Form Contact EMail:	walt.spilker@seattle.gov
Gen Status CD:	SQG
Monthly Generation:	False
Batch Generation:	True
One Time Generation:	False
Transport Own Waste:	False
Tranports Other Waste:	False
Recycler Onsite:	False
Transfer Facility:	False
Other Exemption:	Not reported
UW Battery Gen:	False
Used Oil Transporter:	False
Used Oil Transfer Facility:	False
Used Oil Processor:	False
Used Oil Refiner:	False
Used Oil Fuel Marketer Directs Shipments:	False
Used Oil Fuel Marketer Meets Specs:	False

Waste Streams Generated:

Facility ID:	42937592
Data Year:	2008
Description:	BOILER CHEMICAL/CAUSTIC MIX
Mix:	False
Reported Qty:	300 LB
Kilo Qty:	136.08000234057604
Density No:	0
Density Qty:	Not reported

Facility ID:	42937592
Data Year:	2008
Description:	STREAK FREE GLASS CLEANER

SEATTLE CENTER (Continued) **1000421937**

Mix: False
Reported Qty: 200 LB
Kilo Qty: 90.720001560384034
Density No: 0
Density Qty: Not reported

Facility ID: 42937592
Data Year: 2008
Description: FLAMMABLEAEROSOLS LOOSEPACKS
Mix: False
Reported Qty: 10 LB
Kilo Qty: 4.5360000780192014
Density No: 0
Density Qty: Not reported

Facility ID: 42937592
Data Year: 2008
Description: #6 BULK PAINTS, THINNERS, SOLVENT
Mix: False
Reported Qty: 300 LB
Kilo Qty: 136.08000234057604
Density No: 0
Density Qty: Not reported

Facility ID: 42937592
Data Year: 2010
Description: ALKALINE LABPACK
Mix: False
Reported Qty: 200 LB
Kilo Qty: 90.720001560384034
Density No: 0
Density Qty: Not reported

Facility ID: 42937592
Data Year: 2010
Description: CORROSIVE ACID LABPACK
Mix: False
Reported Qty: 25 LB
Kilo Qty: 11.340000195048004
Density No: 0
Density Qty: Not reported

Facility ID: 42937592
Data Year: 2010
Description: LOOSEPACK FLAMMABLE MATERIALS
Mix: False
Reported Qty: 400 LB
Kilo Qty: 181.44000312076807
Density No: 0
Density Qty: Not reported

Facility ID: 42937592
Data Year: 2010
Description: FLAMMABLE AEROSOLS LOOSEPACK
Mix: False
Reported Qty: 40 LB
Kilo Qty: 18.144000312076805

SEATTLE CENTER (Continued) **1000421937**

Density No: 0
Density Qty: Not reported

Facility ID: 42937592
Data Year: 2011
Description: WASTE , TOXIC, LIQUIDS
Mix: False
Reported Qty: 226 LB
Kilo Qty: 102.513601
Density No: 0
Density Qty: Not reported

Facility ID: 42937592
Data Year: 2011
Description: WASTE PAINT
Mix: False
Reported Qty: 681 LB
Kilo Qty: 308.901605
Density No: 0
Density Qty: Not reported

Facility ID: 42937592
Data Year: 2011
Description: ALKALINE LABPACK
Mix: False
Reported Qty: 95 LB
Kilo Qty: 43.0920007
Density No: 0
Density Qty: Not reported

Facility ID: 42937592
Data Year: 2011
Description: FLAMMABLE AEROSOLS LOOSEPACK
Mix: False
Reported Qty: 100 LB
Kilo Qty: 45.3600007
Density No: 0
Density Qty: Not reported

Facility ID: 42937592
Data Year: 2013
Description: Spray Paint
Mix: False
Reported Qty: 15 LB
Kilo Qty: 6.80400011
Density No: 0
Density Qty: Not reported

Facility ID: 42937592
Data Year: 2013
Description: Waste Paint
Mix: False
Reported Qty: 90 GAL
Kilo Qty: 340.472165
Density No: 8.33999999
Density Qty: PPG

SEATTLE CENTER (Continued) **1000421937**

Facility ID: 42937592
Data Year: 2013
Description: Unused cleaning supply
Mix: False
Reported Qty: 120 LB
Kilo Qty: 54.4320009
Density No: 0
Density Qty: Not reported

Facility ID: 42937592
Data Year: 2013
Description: Water treatment liquid
Mix: False
Reported Qty: 30 LB
Kilo Qty: 13.6080002
Density No: 0
Density Qty: Not reported

Facility ID: 42937592
Data Year: 2014
Description: Waste Caustic Alkali Liquids
Mix: False
Reported Qty: 100 LB
Kilo Qty: 45.3600007
Density No: 0
Density Qty: Not reported

Facility ID: 42937592
Data Year: 2014
Description: Waste Used Oil
Mix: False
Reported Qty: 55 GAL
Kilo Qty: 182.120403
Density No: 7.29999999
Density Qty: PPG

Facility ID: 42937592
Data Year: 2014
Description: Waste Trichloroisocyanuric acid, dry
Mix: False
Reported Qty: 75 LB
Kilo Qty: 34.0200005
Density No: 0
Density Qty: Not reported

Facility ID: 42937592
Data Year: 2014
Description: Waste Aerosols
Mix: False
Reported Qty: 30 LB
Kilo Qty: 13.6080002
Density No: 0
Density Qty: Not reported

Shipments Sent:
Facility ID: 42937592
Data Year: 2008

SEATTLE CENTER (Continued) **1000421937**

Shipment sent data: 9/19/2008
Reported Qty: 300 LB
Kilo Qty: 136.080002340576

Facility ID: 42937592
Data Year: 2008
Shipment sent data: 9/19/2008
Reported Qty: 200 LB
Kilo Qty: 90.720001560384

Facility ID: 42937592
Data Year: 2008
Shipment sent data: 9/19/2008
Reported Qty: 10 LB
Kilo Qty: 4.5360000780192

Facility ID: 42937592
Data Year: 2008
Shipment sent data: 9/19/2008
Reported Qty: 300 LB
Kilo Qty: 136.080002340576

Facility ID: 42937592
Data Year: 2010
Shipment sent data: 3/17/2010
Reported Qty: 200 LB
Kilo Qty: 90.720001560384

Facility ID: 42937592
Data Year: 2010
Shipment sent data: 3/17/2010
Reported Qty: 25 LB
Kilo Qty: 11.340000195048

Facility ID: 42937592
Data Year: 2010
Shipment sent data: 3/17/2010
Reported Qty: 400 LB
Kilo Qty: 181.440003120768

Facility ID: 42937592
Data Year: 2010
Shipment sent data: 3/17/2010
Reported Qty: 40 LB
Kilo Qty: 18.1440003120768

Facility ID: 42937592
Data Year: 2013
Shipment sent data: 2013-04-08 00:00:00
Reported Qty: 15 LB
Kilo Qty: 6.80400011

Facility ID: 42937592
Data Year: 2013
Shipment sent data: 2013-02-26 00:00:00
Reported Qty: 90 GAL
Kilo Qty: 340.472165

SEATTLE CENTER (Continued) **1000421937**

Facility ID: 42937592
Data Year: 2013
Shipment sent data: 2013-02-26 00:00:00
Reported Qty: 120 LB
Kilo Qty: 54.4320009

Facility ID: 42937592
Data Year: 2013
Shipment sent data: 2013-02-26 00:00:00
Reported Qty: 30 LB
Kilo Qty: 13.6080002

Facility ID: 42937592
Data Year: 2014
Shipment sent data: 2014-06-19 00:00:00
Reported Qty: 100 LB
Kilo Qty: 45.3600007

Facility ID: 42937592
Data Year: 2014
Shipment sent data: 2014-06-19 00:00:00
Reported Qty: 55 GAL
Kilo Qty: 182.120403

Facility ID: 42937592
Data Year: 2014
Shipment sent data: 2014-06-19 00:00:00
Reported Qty: 75 LB
Kilo Qty: 34.0200005

Facility ID: 42937592
Data Year: 2014
Shipment sent data: 2014-06-19 00:00:00
Reported Qty: 30 LB
Kilo Qty: 13.6080002

Facility ID: 42937592
Data Year: 2014
Shipment sent data: 2014-06-19 00:00:00
Reported Qty: 300 LB
Kilo Qty: 136.080002

Facility ID: 42937592
Data Year: Not reported
Shipment sent data: 1/9/2006
Reported Qty: 750 LB
Kilo Qty: 340.20000585144

Facility ID: 42937592
Data Year: Not reported
Shipment sent data: 1/9/2006
Reported Qty: 371.13 LB
Kilo Qty: 168.344570895527

Facility ID: 42937592
Data Year: Not reported
Shipment sent data: 1/9/2006

SEATTLE CENTER (Continued) **1000421937**

Reported Qty: 250 LB
Kilo Qty: 113.40000195048

Waste Stream Comments:
Facility ID: 42937592
Data Year: 2008
Comments: G19 AND W119- ITS USED AS A CORROSIVE INHIBTOR AND DISSOVLE OXYGEN

Facility ID: 42937592
Data Year: 2008
Comments: W219- 200 POUND DRUM OF GLASS CLEANER

Facility ID: 42937592
Data Year: 2008
Comments: A.8 - FUEL CONTAMINATED WITH WATER

Facility ID: 42937592
Data Year: 2010
Comments: WE USE A LOT OF BATTERIES ON SITE.

Facility ID: 42937592
Data Year: 2010
Comments: A-7 WE GENERATE AEROSOLOS OVER A PERIOD OF TIME.

Facility ID: 42937592
Data Year: 2010
Comments: A-7 WE GENERATE CORROSIVE ACID FROM TIME TO TIME.

Facility Site ID Number: 42937592
EPA ID: WAD981768252
NAICS: 713110
SWC Desc: Not reported
FWC Desc: Not reported
Form Comm: No Hazardous Waste disposed in 2012.
Data Year: 2012
Permit by Rule: False
Treatment by Generator: False
Mixed radioactive waste: False
Importer of hazardous waste: False
Immediate recycler: False
Treatment/Storage/Disposal/Recycling Facility: False
Generator of dangerous fuel waste: False
Generator marketing to burner: False
Other marketers (i.e., blender, distributor, etc.): False
Utility boiler burner: False
Industry boiler burner: False
Industrial Furnace: False
Smelter defferal: False
Universal waste - batteries - generate: False
Universal waste - thermostats - generate: False
Universal waste - mercury - generate: False
Universal waste - lamps - generate: False
Universal waste - batteries - accumulate: False
Universal waste - thermostats - accumulate: False
Universal waste - mercury - accumulate: False
Universal waste - lamps - accumulate: False

SEATTLE CENTER (Continued) **1000421937**

Destination Facility for Universal Waste:	False
Off-specification used oil burner - utility boiler:	False
Off-specification used oil burner - industrial boiler:	False
Off-specification used oil burner - industrial furnace:	False
Tax Reg #:	578073904
Business Type:	Not reported
Mail Name:	Seattle Center
Mail addr line1:	305 HARRISON ST
Mail city,st,zip:	SEATTLE, WA 98109-4623
Mail country:	UNITED STATES
Legal org name:	Seattle Center
Legal org type:	Municipal
Legal addr line1:	305 HARRISON ST
Legal city,st,zip:	SEATTLE, WA 98109-4623
Legal country:	UNITED STATES
Legal phone nbr:	(206)255-5131
Legal effective date:	08/27/1996
Land org name:	Seattle Center City of Seattle
Land org type:	Municipal
Land person name:	Not reported
Land addr line1:	305 HARRISON ST
Land city,st,zip:	SEATTLE, WA 98109-4623
Land country:	UNITED STATES
Land phone nbr:	(206)255-5131
Operator org name:	Seattle Center City of Seattle
Operator org type:	Municipal
Operator addr line1:	305 HARRISON ST
Operator city,st,zip:	SEATTLE, WA 98109-4623
Operator country:	UNITED STATES
Operator phone nbr:	(206)255-5131
Operator effective date:	08/27/1996
Site contact name:	Walt Spilker
Site contact addr line1:	305 HARRISON ST
Site Contact City/State/ Zip:	SEATTLE, WA 98109-4623
Site Contact Country:	UNITED STATES
Site Contact Phone #:	206-684-7131
Site Contact EMail:	walt.spilker@seattle.gov
Form Contact NAME:	Walt Spilker
Form Contact ADDR LINE1:	305 HARRISON ST
Form Contact City,ST,Zip:	SEATTLE, WA 98109-4623
Form Contact Country:	UNITED STATES
Form Contact Phone #:	206-255-5131
Form Contact EMail:	walt.spilker@seattle.gov
Gen Status CD:	XQG
Monthly Generation:	False
Batch Generation:	False
One Time Generation:	False
Transport Own Waste:	False
Tranports Other Waste:	False
Recycler Onsite:	False
Transfer Facility:	False
Other Exemption:	Not reported
UW Battery Gen:	False
Used Oil Transporter:	False
Used Oil Transfer Facility:	False
Used Oil Processor:	False
Used Oil Refiner:	False

SEATTLE CENTER (Continued) **1000421937**

Used Oil Fuel Marketer Directs Shipments: False
Used Oil Fuel Marketer Meets Specs: False

Waste Streams Generated:

Facility ID: 42937592
Data Year: 2008
Description: BOILER CHEMICAL/CAUSTIC MIX
Mix: False
Reported Qty: 300 LB
Kilo Qty: 136.08000234057604
Density No: 0
Density Qty: Not reported

Facility ID: 42937592
Data Year: 2008
Description: STREAK FREE GLASS CLEANER
Mix: False
Reported Qty: 200 LB
Kilo Qty: 90.720001560384034
Density No: 0
Density Qty: Not reported

Facility ID: 42937592
Data Year: 2008
Description: FLAMMABLEAEROSOLS LOOSEPACKS
Mix: False
Reported Qty: 10 LB
Kilo Qty: 4.5360000780192014
Density No: 0
Density Qty: Not reported

Facility ID: 42937592
Data Year: 2008
Description: #6 BULK PAINTS, THINNERS, SOLVENT
Mix: False
Reported Qty: 300 LB
Kilo Qty: 136.08000234057604
Density No: 0
Density Qty: Not reported

Facility ID: 42937592
Data Year: 2010
Description: ALKALINE LABPACK
Mix: False
Reported Qty: 200 LB
Kilo Qty: 90.720001560384034
Density No: 0
Density Qty: Not reported

Facility ID: 42937592
Data Year: 2010
Description: CORROSIVE ACID LABPACK
Mix: False
Reported Qty: 25 LB
Kilo Qty: 11.340000195048004
Density No: 0
Density Qty: Not reported

SEATTLE CENTER (Continued) **1000421937**

Facility ID: 42937592
Data Year: 2010
Description: LOOSEPACK FLAMMABLE MATERIALS
Mix: False
Reported Qty: 400 LB
Kilo Qty: 181.44000312076807
Density No: 0
Density Qty: Not reported

Facility ID: 42937592
Data Year: 2010
Description: FLAMMABLE AEROSOLS LOOSEPACK
Mix: False
Reported Qty: 40 LB
Kilo Qty: 18.144000312076805
Density No: 0
Density Qty: Not reported

Facility ID: 42937592
Data Year: 2011
Description: WASTE , TOXIC, LIQUIDS
Mix: False
Reported Qty: 226 LB
Kilo Qty: 102.513601
Density No: 0
Density Qty: Not reported

Facility ID: 42937592
Data Year: 2011
Description: WASTE PAINT
Mix: False
Reported Qty: 681 LB
Kilo Qty: 308.901605
Density No: 0
Density Qty: Not reported

Facility ID: 42937592
Data Year: 2011
Description: ALKALINE LABPACK
Mix: False
Reported Qty: 95 LB
Kilo Qty: 43.0920007
Density No: 0
Density Qty: Not reported

Facility ID: 42937592
Data Year: 2011
Description: FLAMMABLE AEROSOLS LOOSEPACK
Mix: False
Reported Qty: 100 LB
Kilo Qty: 45.3600007
Density No: 0
Density Qty: Not reported

Facility ID: 42937592
Data Year: 2013
Description: Spray Paint

SEATTLE CENTER (Continued) **1000421937**

Mix: False
Reported Qty: 15 LB
Kilo Qty: 6.80400011
Density No: 0
Density Qty: Not reported

Facility ID: 42937592
Data Year: 2013
Description: Waste Paint
Mix: False
Reported Qty: 90 GAL
Kilo Qty: 340.472165
Density No: 8.33999999
Density Qty: PPG

Facility ID: 42937592
Data Year: 2013
Description: Unused cleaning supply
Mix: False
Reported Qty: 120 LB
Kilo Qty: 54.4320009
Density No: 0
Density Qty: Not reported

Facility ID: 42937592
Data Year: 2013
Description: Water treatment liquid
Mix: False
Reported Qty: 30 LB
Kilo Qty: 13.6080002
Density No: 0
Density Qty: Not reported

Facility ID: 42937592
Data Year: 2014
Description: Waste Caustic Alkali Liquids
Mix: False
Reported Qty: 100 LB
Kilo Qty: 45.3600007
Density No: 0
Density Qty: Not reported

Facility ID: 42937592
Data Year: 2014
Description: Waste Used Oil
Mix: False
Reported Qty: 55 GAL
Kilo Qty: 182.120403
Density No: 7.29999999
Density Qty: PPG

Facility ID: 42937592
Data Year: 2014
Description: Waste Trichloroisocyanuric acid, dry
Mix: False
Reported Qty: 75 LB
Kilo Qty: 34.0200005

SEATTLE CENTER (Continued) **1000421937**

Density No: 0
Density Qty: Not reported

Facility ID: 42937592
Data Year: 2014
Description: Waste Aerosols
Mix: False
Reported Qty: 30 LB
Kilo Qty: 13.6080002
Density No: 0
Density Qty: Not reported

Shipments Sent:
Facility ID: 42937592
Data Year: 2008
Shipment sent data: 9/19/2008
Reported Qty: 300 LB
Kilo Qty: 136.080002340576

Facility ID: 42937592
Data Year: 2008
Shipment sent data: 9/19/2008
Reported Qty: 200 LB
Kilo Qty: 90.720001560384

Facility ID: 42937592
Data Year: 2008
Shipment sent data: 9/19/2008
Reported Qty: 10 LB
Kilo Qty: 4.5360000780192

Facility ID: 42937592
Data Year: 2008
Shipment sent data: 9/19/2008
Reported Qty: 300 LB
Kilo Qty: 136.080002340576

Facility ID: 42937592
Data Year: 2010
Shipment sent data: 3/17/2010
Reported Qty: 200 LB
Kilo Qty: 90.720001560384

Facility ID: 42937592
Data Year: 2010
Shipment sent data: 3/17/2010
Reported Qty: 25 LB
Kilo Qty: 11.340000195048

Facility ID: 42937592
Data Year: 2010
Shipment sent data: 3/17/2010
Reported Qty: 400 LB
Kilo Qty: 181.440003120768

Facility ID: 42937592
Data Year: 2010

SEATTLE CENTER (Continued) **1000421937**

Shipment sent data: 3/17/2010
Reported Qty: 40 LB
Kilo Qty: 18.1440003120768

Facility ID: 42937592
Data Year: 2013
Shipment sent data: 2013-04-08 00:00:00
Reported Qty: 15 LB
Kilo Qty: 6.80400011

Facility ID: 42937592
Data Year: 2013
Shipment sent data: 2013-02-26 00:00:00
Reported Qty: 90 GAL
Kilo Qty: 340.472165

Facility ID: 42937592
Data Year: 2013
Shipment sent data: 2013-02-26 00:00:00
Reported Qty: 120 LB
Kilo Qty: 54.4320009

Facility ID: 42937592
Data Year: 2013
Shipment sent data: 2013-02-26 00:00:00
Reported Qty: 30 LB
Kilo Qty: 13.6080002

Facility ID: 42937592
Data Year: 2014
Shipment sent data: 2014-06-19 00:00:00
Reported Qty: 100 LB
Kilo Qty: 45.3600007

Facility ID: 42937592
Data Year: 2014
Shipment sent data: 2014-06-19 00:00:00
Reported Qty: 55 GAL
Kilo Qty: 182.120403

Facility ID: 42937592
Data Year: 2014
Shipment sent data: 2014-06-19 00:00:00
Reported Qty: 75 LB
Kilo Qty: 34.0200005

Facility ID: 42937592
Data Year: 2014
Shipment sent data: 2014-06-19 00:00:00
Reported Qty: 30 LB
Kilo Qty: 13.6080002

Facility ID: 42937592
Data Year: 2014
Shipment sent data: 2014-06-19 00:00:00
Reported Qty: 300 LB
Kilo Qty: 136.080002

SEATTLE CENTER (Continued) **1000421937**

Facility ID: 42937592
Data Year: Not reported
Shipment sent data: 1/9/2006
Reported Qty: 750 LB
Kilo Qty: 340.20000585144

Facility ID: 42937592
Data Year: Not reported
Shipment sent data: 1/9/2006
Reported Qty: 371.13 LB
Kilo Qty: 168.344570895527

Facility ID: 42937592
Data Year: Not reported
Shipment sent data: 1/9/2006
Reported Qty: 250 LB
Kilo Qty: 113.40000195048

Waste Stream Comments:
Facility ID: 42937592
Data Year: 2008
Comments: G19 AND W119- ITS USED AS A CORROSIVE INHIBTOR AND DISSOVLE OXYGEN

Facility ID: 42937592
Data Year: 2008
Comments: W219- 200 POUND DRUM OF GLASS CLEANER

Facility ID: 42937592
Data Year: 2008
Comments: A.8 - FUEL CONTAMINATED WITH WATER

Facility ID: 42937592
Data Year: 2010
Comments: WE USE A LOT OF BATTERIES ON SITE.

Facility ID: 42937592
Data Year: 2010
Comments: A-7 WE GENERATE AEROSOLOS OVER A PERIOD OF TIME.

Facility ID: 42937592
Data Year: 2010
Comments: A-7 WE GENERATE CORROSIVE ACID FROM TIME TO TIME.

Facility Site ID Number: 42937592
EPA ID: WAD981768252
NAICS: 71311
SWC Desc: Not reported
FWC Desc: Not reported
Form Comm: Not reported
Data Year: Not reported
Permit by Rule: FALSE
Treatment by Generator: FALSE
Mixed radioactive waste: FALSE
Importer of hazardous waste: FALSE
Immediate recycler: FALSE
Treatment/Storage/Disposal/Recycling Facility: FALSE

SEATTLE CENTER (Continued) **1000421937**

Generator of dangerous fuel waste:	FALSE
Generator marketing to burner:	FALSE
Other marketers (i.e., blender, distributor, etc.):	FALSE
Utility boiler burner:	FALSE
Industry boiler burner:	FALSE
Industrial Furnace:	FALSE
Smelter defferal:	FALSE
Universal waste - batteries - generate:	FALSE
Universal waste - thermostats - generate:	FALSE
Universal waste - mercury - generate:	FALSE
Universal waste - lamps - generate:	FALSE
Universal waste - batteries - accumulate:	FALSE
Universal waste - thermostats - accumulate:	FALSE
Universal waste - mercury - accumulate:	FALSE
Universal waste - lamps - accumulate:	FALSE
Destination Facility for Universal Waste:	FALSE
Off-specification used oil burner - utility boiler:	FALSE
Off-specification used oil burner - industrial boiler:	FALSE
Off-specification used oil burner - industrial furnace:	FALSE
Tax Reg #:	578073904
Business Type:	Not reported
Mail Name:	Seattle Center
Mail addr line1:	305 HARRISON ST
Mail city,st,zip:	SEATTLE, WA 98109-4623
Mail country:	UNITED STATES
Legal org name:	Seattle Center
Legal org type:	Municipal
Legal addr line1:	305 HARRISON ST
Legal city,st,zip:	SEATTLE, WA 98109-4623
Legal country:	UNITED STATES
Legal phone nbr:	(206)684-7330
Legal effective date:	08/27/1996
Land org name:	Seattle Center, City of Seattle
Land org type:	Municipal
Land person name:	Not reported
Land addr line1:	305 HARRISON ST
Land city,st,zip:	SEATTLE, WA 98109-4623
Land country:	UNITED STATES
Land phone nbr:	(206)684-7330
Operator org name:	Seattle Center, City of Seattle
Operator org type:	Municipal
Operator addr line1:	305 HARRISON ST
Operator city,st,zip:	SEATTLE, WA 98109-4623
Operator country:	UNITED STATES
Operator phone nbr:	(206)684-7330
Operator effective date:	08/27/1996
Site contact name:	Nick Dennis
Site contact addr line1:	305 HARRISON ST
Site Contact City/State/ Zip:	SEATTLE, WA 98109-4623
Site Contact Country:	UNITED STATES
Site Contact Phone #:	206684-7198
Site Contact EMail:	nick.dennis@seattle.gov
Form Contact NAME:	Nick Dennis
Form Contact ADDR LINE1:	305 HARRISON ST
Form Contact City,ST,Zip:	SEATTLE, WA 98109-4623
Form Contact Country:	UNITED STATES
Form Contact Phone #:	206684-7198

SEATTLE CENTER (Continued) **1000421937**

Form Contact EMail:	nick.dennis@seattle.gov
Gen Status CD:	MQG
Monthly Generation:	FALSE
Batch Generation:	TRUE
One Time Generation:	FALSE
Transport Own Waste:	FALSE
Tranports Other Waste:	FALSE
Recycler Onsite:	FALSE
Transfer Facility:	FALSE
Other Exemption:	Not reported
UW Battery Gen:	FALSE
Used Oil Transporter:	FALSE
Used Oil Transfer Facility:	FALSE
Used Oil Processor:	FALSE
Used Oil Refiner:	FALSE
Used Oil Fuel Marketer Directs Shipments:	FALSE
Used Oil Fuel Marketer Meets Specs:	FALSE

Waste Streams Generated:

Facility ID:	42937592
Data Year:	2008
Description:	BOILER CHEMICAL/CAUSTIC MIX
Mix:	False
Reported Qty:	300 LB
Kilo Qty:	136.08000234057604
Density No:	0
Density Qty:	Not reported

Facility ID:	42937592
Data Year:	2008
Description:	STREAK FREE GLASS CLEANER
Mix:	False
Reported Qty:	200 LB
Kilo Qty:	90.720001560384034
Density No:	0
Density Qty:	Not reported

Facility ID:	42937592
Data Year:	2008
Description:	FLAMMABLEAEROSOLS LOOSEPACKS
Mix:	False
Reported Qty:	10 LB
Kilo Qty:	4.5360000780192014
Density No:	0
Density Qty:	Not reported

Facility ID:	42937592
Data Year:	2008
Description:	#6 BULK PAINTS, THINNERS, SOLVENT
Mix:	False
Reported Qty:	300 LB
Kilo Qty:	136.08000234057604
Density No:	0
Density Qty:	Not reported

Facility ID:	42937592
Data Year:	2010

SEATTLE CENTER (Continued) **1000421937**

Description: ALKALINE LABPACK
Mix: False
Reported Qty: 200 LB
Kilo Qty: 90.720001560384034
Density No: 0
Density Qty: Not reported

Facility ID: 42937592
Data Year: 2010
Description: CORROSIVE ACID LABPACK
Mix: False
Reported Qty: 25 LB
Kilo Qty: 11.340000195048004
Density No: 0
Density Qty: Not reported

Facility ID: 42937592
Data Year: 2010
Description: LOOSEPACK FLAMMABLE MATERIALS
Mix: False
Reported Qty: 400 LB
Kilo Qty: 181.44000312076807
Density No: 0
Density Qty: Not reported

Facility ID: 42937592
Data Year: 2010
Description: FLAMMABLE AEROSOLS LOOSEPACK
Mix: False
Reported Qty: 40 LB
Kilo Qty: 18.144000312076805
Density No: 0
Density Qty: Not reported

Facility ID: 42937592
Data Year: 2011
Description: WASTE , TOXIC, LIQUIDS
Mix: False
Reported Qty: 226 LB
Kilo Qty: 102.513601
Density No: 0
Density Qty: Not reported

Facility ID: 42937592
Data Year: 2011
Description: WASTE PAINT
Mix: False
Reported Qty: 681 LB
Kilo Qty: 308.901605
Density No: 0
Density Qty: Not reported

Facility ID: 42937592
Data Year: 2011
Description: ALKALINE LABPACK
Mix: False
Reported Qty: 95 LB

SEATTLE CENTER (Continued) **1000421937**

Kilo Qty: 43.0920007
Density No: 0
Density Qty: Not reported

Facility ID: 42937592
Data Year: 2011
Description: FLAMMABLE AEROSOLS LOOSEPACK
Mix: False
Reported Qty: 100 LB
Kilo Qty: 45.3600007
Density No: 0
Density Qty: Not reported

Facility ID: 42937592
Data Year: 2013
Description: Spray Paint
Mix: False
Reported Qty: 15 LB
Kilo Qty: 6.80400011
Density No: 0
Density Qty: Not reported

Facility ID: 42937592
Data Year: 2013
Description: Waste Paint
Mix: False
Reported Qty: 90 GAL
Kilo Qty: 340.472165
Density No: 8.33999999
Density Qty: PPG

Facility ID: 42937592
Data Year: 2013
Description: Unused cleaning supply
Mix: False
Reported Qty: 120 LB
Kilo Qty: 54.4320009
Density No: 0
Density Qty: Not reported

Facility ID: 42937592
Data Year: 2013
Description: Water treatment liquid
Mix: False
Reported Qty: 30 LB
Kilo Qty: 13.6080002
Density No: 0
Density Qty: Not reported

Facility ID: 42937592
Data Year: 2014
Description: Waste Caustic Alkali Liquids
Mix: False
Reported Qty: 100 LB
Kilo Qty: 45.3600007
Density No: 0
Density Qty: Not reported

SEATTLE CENTER (Continued) **1000421937**

Facility ID: 42937592
Data Year: 2014
Description: Waste Used Oil
Mix: False
Reported Qty: 55 GAL
Kilo Qty: 182.120403
Density No: 7.29999999
Density Qty: PPG

Facility ID: 42937592
Data Year: 2014
Description: Waste Trichloroisocyanuric acid, dry
Mix: False
Reported Qty: 75 LB
Kilo Qty: 34.0200005
Density No: 0
Density Qty: Not reported

Facility ID: 42937592
Data Year: 2014
Description: Waste Aerosols
Mix: False
Reported Qty: 30 LB
Kilo Qty: 13.6080002
Density No: 0
Density Qty: Not reported

Shipments Sent:
Facility ID: 42937592
Data Year: 2008
Shipment sent data: 9/19/2008
Reported Qty: 300 LB
Kilo Qty: 136.080002340576

Facility ID: 42937592
Data Year: 2008
Shipment sent data: 9/19/2008
Reported Qty: 200 LB
Kilo Qty: 90.720001560384

Facility ID: 42937592
Data Year: 2008
Shipment sent data: 9/19/2008
Reported Qty: 10 LB
Kilo Qty: 4.5360000780192

Facility ID: 42937592
Data Year: 2008
Shipment sent data: 9/19/2008
Reported Qty: 300 LB
Kilo Qty: 136.080002340576

Facility ID: 42937592
Data Year: 2010
Shipment sent data: 3/17/2010
Reported Qty: 200 LB
Kilo Qty: 90.720001560384

SEATTLE CENTER (Continued) **1000421937**

Facility ID: 42937592
Data Year: 2010
Shipment sent data: 3/17/2010
Reported Qty: 25 LB
Kilo Qty: 11.340000195048

Facility ID: 42937592
Data Year: 2010
Shipment sent data: 3/17/2010
Reported Qty: 400 LB
Kilo Qty: 181.440003120768

Facility ID: 42937592
Data Year: 2010
Shipment sent data: 3/17/2010
Reported Qty: 40 LB
Kilo Qty: 18.1440003120768

Facility ID: 42937592
Data Year: 2013
Shipment sent data: 2013-04-08 00:00:00
Reported Qty: 15 LB
Kilo Qty: 6.80400011

Facility ID: 42937592
Data Year: 2013
Shipment sent data: 2013-02-26 00:00:00
Reported Qty: 90 GAL
Kilo Qty: 340.472165

Facility ID: 42937592
Data Year: 2013
Shipment sent data: 2013-02-26 00:00:00
Reported Qty: 120 LB
Kilo Qty: 54.4320009

Facility ID: 42937592
Data Year: 2013
Shipment sent data: 2013-02-26 00:00:00
Reported Qty: 30 LB
Kilo Qty: 13.6080002

Facility ID: 42937592
Data Year: 2014
Shipment sent data: 2014-06-19 00:00:00
Reported Qty: 100 LB
Kilo Qty: 45.3600007

Facility ID: 42937592
Data Year: 2014
Shipment sent data: 2014-06-19 00:00:00
Reported Qty: 55 GAL
Kilo Qty: 182.120403

Facility ID: 42937592
Data Year: 2014
Shipment sent data: 2014-06-19 00:00:00

SEATTLE CENTER (Continued) **1000421937**

Reported Qty: 75 LB
Kilo Qty: 34.0200005

Facility ID: 42937592
Data Year: 2014
Shipment sent data: 2014-06-19 00:00:00
Reported Qty: 30 LB
Kilo Qty: 13.6080002

Facility ID: 42937592
Data Year: 2014
Shipment sent data: 2014-06-19 00:00:00
Reported Qty: 300 LB
Kilo Qty: 136.080002

Facility ID: 42937592
Data Year: Not reported
Shipment sent data: 1/9/2006
Reported Qty: 750 LB
Kilo Qty: 340.20000585144

Facility ID: 42937592
Data Year: Not reported
Shipment sent data: 1/9/2006
Reported Qty: 371.13 LB
Kilo Qty: 168.344570895527

Facility ID: 42937592
Data Year: Not reported
Shipment sent data: 1/9/2006
Reported Qty: 250 LB
Kilo Qty: 113.40000195048

Waste Stream Comments:
Facility ID: 42937592
Data Year: 2008
Comments: G19 AND W119- ITS USED AS A CORROSIVE INHIBTOR AND DISSOVLE OXYGEN

Facility ID: 42937592
Data Year: 2008
Comments: W219- 200 POUND DRUM OF GLASS CLEANER

Facility ID: 42937592
Data Year: 2008
Comments: A.8 - FUEL CONTAMINATED WITH WATER

Facility ID: 42937592
Data Year: 2010
Comments: WE USE A LOT OF BATTERIES ON SITE.

Facility ID: 42937592
Data Year: 2010
Comments: A-7 WE GENERATE AEROSOLOS OVER A PERIOD OF TIME.

Facility ID: 42937592
Data Year: 2010
Comments: A-7 WE GENERATE CORROSIVE ACID FROM TIME TO TIME.

SEATTLE CENTER (Continued) **1000421937**

Facility Site ID Number:	42937592
EPA ID:	WAD981768252
NAICS:	713110
SWC Desc:	Not reported
FWC Desc:	D001, D002, D005, D007, D008, D035
Form Comm:	Not reported
Data Year:	2013
Permit by Rule:	False
Treatment by Generator:	False
Mixed radioactive waste:	False
Importer of hazardous waste:	False
Immediate recycler:	False
Treatment/Storage/Disposal/Recycling Facility:	False
Generator of dangerous fuel waste:	False
Generator marketing to burner:	False
Other marketers (i.e., blender, distributor, etc.):	False
Utility boiler burner:	False
Industry boiler burner:	False
Industrial Furnace:	False
Smelter defferal:	False
Universal waste - batteries - generate:	False
Universal waste - thermostats - generate:	False
Universal waste - mercury - generate:	False
Universal waste - lamps - generate:	False
Universal waste - batteries - accumulate:	False
Universal waste - thermostats - accumulate:	False
Universal waste - mercury - accumulate:	False
Universal waste - lamps - accumulate:	False
Destination Facility for Universal Waste:	False
Off-specification used oil burner - utility boiler:	False
Off-specification used oil burner - industrial boiler:	False
Off-specification used oil burner - industrial furnace:	False
Tax Reg #:	578073904
Business Type:	Not reported
Mail Name:	Seattle Center
Mail addr line1:	305 HARRISON ST
Mail city,st,zip:	SEATTLE, WA 98109-4623
Mail country:	UNITED STATES
Legal org name:	Seattle Center
Legal org type:	Municipal
Legal addr line1:	305 HARRISON ST
Legal city,st,zip:	SEATTLE, WA 98109-4623
Legal country:	UNITED STATES
Legal phone nbr:	(206)255-5131
Legal effective date:	08/27/1996
Land org name:	Seattle Center City of Seattle
Land org type:	Municipal
Land person name:	Not reported
Land addr line1:	305 HARRISON ST
Land city,st,zip:	SEATTLE, WA 98109-4623
Land country:	UNITED STATES
Land phone nbr:	(206)255-5131
Operator org name:	Seattle Center City of Seattle
Operator org type:	Municipal
Operator addr line1:	305 HARRISON ST
Operator city,st,zip:	SEATTLE, WA 98109-4623
Operator country:	UNITED STATES

SEATTLE CENTER (Continued) **1000421937**

Operator phone nbr:	(206)255-5131
Operator effective date:	08/27/1996
Site contact name:	Walt Spilker
Site contact addr line1:	305 HARRISON ST
Site Contact City/State/ Zip:	SEATTLE, WA 98109-4623
Site Contact Country:	UNITED STATES
Site Contact Phone #:	206-684-7131
Site Contact EMail:	walt.spilker@seattle.gov
Form Contact NAME:	Walt Spilker
Form Contact ADDR LINE1:	305 HARRISON ST
Form Contact City,ST,Zip:	SEATTLE, WA 98109-4623
Form Contact Country:	UNITED STATES
Form Contact Phone #:	206-255-5131
Form Contact EMail:	walt.spilker@seattle.gov
Gen Status CD:	SQG
Monthly Generation:	False
Batch Generation:	True
One Time Generation:	False
Transport Own Waste:	False
Tranports Other Waste:	False
Recycler Onsite:	False
Transfer Facility:	False
Other Exemption:	Not reported
UW Battery Gen:	False
Used Oil Transporter:	False
Used Oil Transfer Facility:	False
Used Oil Processor:	False
Used Oil Refiner:	False
Used Oil Fuel Marketer Directs Shipments:	False
Used Oil Fuel Marketer Meets Specs:	False

Waste Streams Generated:

Facility ID:	42937592
Data Year:	2008
Description:	BOILER CHEMICAL/CAUSTIC MIX
Mix:	False
Reported Qty:	300 LB
Kilo Qty:	136.08000234057604
Density No:	0
Density Qty:	Not reported

Facility ID:	42937592
Data Year:	2008
Description:	STREAK FREE GLASS CLEANER
Mix:	False
Reported Qty:	200 LB
Kilo Qty:	90.720001560384034
Density No:	0
Density Qty:	Not reported

Facility ID:	42937592
Data Year:	2008
Description:	FLAMMABLEAEROSOLS LOOSEPACKS
Mix:	False
Reported Qty:	10 LB
Kilo Qty:	4.5360000780192014
Density No:	0

SEATTLE CENTER (Continued) **1000421937**

Density Qty: Not reported

Facility ID: 42937592
Data Year: 2008
Description: #6 BULK PAINTS, THINNERS, SOLVENT
Mix: False
Reported Qty: 300 LB
Kilo Qty: 136.08000234057604
Density No: 0
Density Qty: Not reported

Facility ID: 42937592
Data Year: 2010
Description: ALKALINE LABPACK
Mix: False
Reported Qty: 200 LB
Kilo Qty: 90.720001560384034
Density No: 0
Density Qty: Not reported

Facility ID: 42937592
Data Year: 2010
Description: CORROSIVE ACID LABPACK
Mix: False
Reported Qty: 25 LB
Kilo Qty: 11.340000195048004
Density No: 0
Density Qty: Not reported

Facility ID: 42937592
Data Year: 2010
Description: LOOSEPACK FLAMMABLE MATERIALS
Mix: False
Reported Qty: 400 LB
Kilo Qty: 181.44000312076807
Density No: 0
Density Qty: Not reported

Facility ID: 42937592
Data Year: 2010
Description: FLAMMABLE AEROSOLS LOOSEPACK
Mix: False
Reported Qty: 40 LB
Kilo Qty: 18.144000312076805
Density No: 0
Density Qty: Not reported

Facility ID: 42937592
Data Year: 2011
Description: WASTE , TOXIC, LIQUIDS
Mix: False
Reported Qty: 226 LB
Kilo Qty: 102.513601
Density No: 0
Density Qty: Not reported

Facility ID: 42937592

SEATTLE CENTER (Continued) **1000421937**

Data Year: 2011
Description: WASTE PAINT
Mix: False
Reported Qty: 681 LB
Kilo Qty: 308.901605
Density No: 0
Density Qty: Not reported

Facility ID: 42937592
Data Year: 2011
Description: ALKALINE LABPACK
Mix: False
Reported Qty: 95 LB
Kilo Qty: 43.0920007
Density No: 0
Density Qty: Not reported

Facility ID: 42937592
Data Year: 2011
Description: FLAMMABLE AEROSOLS LOOSEPACK
Mix: False
Reported Qty: 100 LB
Kilo Qty: 45.3600007
Density No: 0
Density Qty: Not reported

Facility ID: 42937592
Data Year: 2013
Description: Spray Paint
Mix: False
Reported Qty: 15 LB
Kilo Qty: 6.80400011
Density No: 0
Density Qty: Not reported

Facility ID: 42937592
Data Year: 2013
Description: Waste Paint
Mix: False
Reported Qty: 90 GAL
Kilo Qty: 340.472165
Density No: 8.33999999
Density Qty: PPG

Facility ID: 42937592
Data Year: 2013
Description: Unused cleaning supply
Mix: False
Reported Qty: 120 LB
Kilo Qty: 54.4320009
Density No: 0
Density Qty: Not reported

Facility ID: 42937592
Data Year: 2013
Description: Water treatment liquid
Mix: False

SEATTLE CENTER (Continued) **1000421937**

Reported Qty: 30 LB
Kilo Qty: 13.6080002
Density No: 0
Density Qty: Not reported

Facility ID: 42937592
Data Year: 2014
Description: Waste Caustic Alkali Liquids
Mix: False
Reported Qty: 100 LB
Kilo Qty: 45.3600007
Density No: 0
Density Qty: Not reported

Facility ID: 42937592
Data Year: 2014
Description: Waste Used Oil
Mix: False
Reported Qty: 55 GAL
Kilo Qty: 182.120403
Density No: 7.29999999
Density Qty: PPG

Facility ID: 42937592
Data Year: 2014
Description: Waste Trichloroisocyanuric acid, dry
Mix: False
Reported Qty: 75 LB
Kilo Qty: 34.0200005
Density No: 0
Density Qty: Not reported

Facility ID: 42937592
Data Year: 2014
Description: Waste Aerosols
Mix: False
Reported Qty: 30 LB
Kilo Qty: 13.6080002
Density No: 0
Density Qty: Not reported

Shipments Sent:
Facility ID: 42937592
Data Year: 2008
Shipment sent data: 9/19/2008
Reported Qty: 300 LB
Kilo Qty: 136.080002340576

Facility ID: 42937592
Data Year: 2008
Shipment sent data: 9/19/2008
Reported Qty: 200 LB
Kilo Qty: 90.720001560384

Facility ID: 42937592
Data Year: 2008
Shipment sent data: 9/19/2008

SEATTLE CENTER (Continued) **1000421937**

Reported Qty: 10 LB
Kilo Qty: 4.5360000780192

Facility ID: 42937592
Data Year: 2008
Shipment sent data: 9/19/2008
Reported Qty: 300 LB
Kilo Qty: 136.080002340576

Facility ID: 42937592
Data Year: 2010
Shipment sent data: 3/17/2010
Reported Qty: 200 LB
Kilo Qty: 90.720001560384

Facility ID: 42937592
Data Year: 2010
Shipment sent data: 3/17/2010
Reported Qty: 25 LB
Kilo Qty: 11.340000195048

Facility ID: 42937592
Data Year: 2010
Shipment sent data: 3/17/2010
Reported Qty: 400 LB
Kilo Qty: 181.440003120768

Facility ID: 42937592
Data Year: 2010
Shipment sent data: 3/17/2010
Reported Qty: 40 LB
Kilo Qty: 18.1440003120768

Facility ID: 42937592
Data Year: 2013
Shipment sent data: 2013-04-08 00:00:00
Reported Qty: 15 LB
Kilo Qty: 6.80400011

Facility ID: 42937592
Data Year: 2013
Shipment sent data: 2013-02-26 00:00:00
Reported Qty: 90 GAL
Kilo Qty: 340.472165

Facility ID: 42937592
Data Year: 2013
Shipment sent data: 2013-02-26 00:00:00
Reported Qty: 120 LB
Kilo Qty: 54.4320009

Facility ID: 42937592
Data Year: 2013
Shipment sent data: 2013-02-26 00:00:00
Reported Qty: 30 LB
Kilo Qty: 13.6080002

SEATTLE CENTER (Continued) **1000421937**

Facility ID: 42937592
Data Year: 2014
Shipment sent data: 2014-06-19 00:00:00
Reported Qty: 100 LB
Kilo Qty: 45.3600007

Facility ID: 42937592
Data Year: 2014
Shipment sent data: 2014-06-19 00:00:00
Reported Qty: 55 GAL
Kilo Qty: 182.120403

Facility ID: 42937592
Data Year: 2014
Shipment sent data: 2014-06-19 00:00:00
Reported Qty: 75 LB
Kilo Qty: 34.0200005

Facility ID: 42937592
Data Year: 2014
Shipment sent data: 2014-06-19 00:00:00
Reported Qty: 30 LB
Kilo Qty: 13.6080002

Facility ID: 42937592
Data Year: 2014
Shipment sent data: 2014-06-19 00:00:00
Reported Qty: 300 LB
Kilo Qty: 136.080002

Facility ID: 42937592
Data Year: Not reported
Shipment sent data: 1/9/2006
Reported Qty: 750 LB
Kilo Qty: 340.20000585144

Facility ID: 42937592
Data Year: Not reported
Shipment sent data: 1/9/2006
Reported Qty: 371.13 LB
Kilo Qty: 168.344570895527

Facility ID: 42937592
Data Year: Not reported
Shipment sent data: 1/9/2006
Reported Qty: 250 LB
Kilo Qty: 113.40000195048

Waste Stream Comments:
Facility ID: 42937592
Data Year: 2008
Comments: G19 AND W119- ITS USED AS A CORROSIVE INHIBTOR AND DISSOVLE OXYGEN

Facility ID: 42937592
Data Year: 2008
Comments: W219- 200 POUND DRUM OF GLASS CLEANER

SEATTLE CENTER (Continued) **1000421937**

Facility ID: 42937592
Data Year: 2008
Comments: A.8 - FUEL CONTAMINATED WITH WATER

Facility ID: 42937592
Data Year: 2010
Comments: WE USE A LOT OF BATTERIES ON SITE.

Facility ID: 42937592
Data Year: 2010
Comments: A-7 WE GENERATE AEROSOLOS OVER A PERIOD OF TIME.

Facility ID: 42937592
Data Year: 2010
Comments: A-7 WE GENERATE CORROSIVE ACID FROM TIME TO TIME.

Facility Site ID Number: 42937592
EPA ID: WAD981768252
NAICS: 713110
SWC Desc: Not reported
FWC Desc: Not reported
Form Comm: Not reported
Data Year: 2010
Permit by Rule: False
Treatment by Generator: False
Mixed radioactive waste: False
Importer of hazardous waste: False
Immediate recycler: False
Treatment/Storage/Disposal/Recycling Facility: False
Generator of dangerous fuel waste: False
Generator marketing to burner: False
Other marketers (i.e., blender, distributor, etc.): False
Utility boiler burner: False
Industry boiler burner: False
Industrial Furnace: False
Smelter defferal: False
Universal waste - batteries - generate: False
Universal waste - thermostats - generate: False
Universal waste - mercury - generate: False
Universal waste - lamps - generate: False
Universal waste - batteries - accumulate: False
Universal waste - thermostats - accumulate: False
Universal waste - mercury - accumulate: False
Universal waste - lamps - accumulate: False
Destination Facility for Universal Waste: False
Off-specification used oil burner - utility boiler: False
Off-specification used oil burner - industrial boiler: False
Off-specification used oil burner - industrial furnace: False
Tax Reg #: 578073904
Business Type: Not reported
Mail Name: Seattle Center
Mail addr line1: 305 HARRISON ST
Mail city,st,zip: SEATTLE, WA 98109-4623
Mail country: UNITED STATES
Legal org name: Seattle Center
Legal org type: Municipal

SEATTLE CENTER (Continued) **1000421937**

Legal addr line1:	305 HARRISON ST
Legal city,st,zip:	SEATTLE, WA 98109-4623
Legal country:	UNITED STATES
Legal phone nbr:	(206)684-7330
Legal effective date:	08/27/1996
Land org name:	Seattle Center City of Seattle
Land org type:	Municipal
Land person name:	Not reported
Land addr line1:	305 HARRISON ST
Land city,st,zip:	SEATTLE, WA 98109-4623
Land country:	UNITED STATES
Land phone nbr:	(206)684-7330
Operator org name:	Seattle Center City of Seattle
Operator org type:	Municipal
Operator addr line1:	305 HARRISON ST
Operator city,st,zip:	SEATTLE, WA 98109-4623
Operator country:	UNITED STATES
Operator phone nbr:	(206)684-7330
Operator effective date:	08/27/1996
Site contact name:	Nick Dennis
Site contact addr line1:	305 HARRISON ST
Site Contact City/State/ Zip:	SEATTLE, WA 98109-4623
Site Contact Country:	UNITED STATES
Site Contact Phone #:	206-255-5131
Site Contact EMail:	nick.dennis@seattle.gov
Form Contact NAME:	Nick Dennis
Form Contact ADDR LINE1:	305 HARRISON ST
Form Contact City,ST,Zip:	SEATTLE, WA 98109-4623
Form Contact Country:	UNITED STATES
Form Contact Phone #:	206-255-5131
Form Contact EMail:	nick.dennis@seattle.gov
Gen Status CD:	MQG
Monthly Generation:	False
Batch Generation:	True
One Time Generation:	False
Transport Own Waste:	False
Tranports Other Waste:	False
Recycler Onsite:	False
Transfer Facility:	False
Other Exemption:	Not reported
UW Battery Gen:	False
Used Oil Transporter:	False
Used Oil Transfer Facility:	False
Used Oil Processor:	False
Used Oil Refiner:	False
Used Oil Fuel Marketer Directs Shipments:	False
Used Oil Fuel Marketer Meets Specs:	False

Waste Streams Generated:

Facility ID:	42937592
Data Year:	2008
Description:	BOILER CHEMICAL/CAUSTIC MIX
Mix:	False
Reported Qty:	300 LB
Kilo Qty:	136.08000234057604
Density No:	0
Density Qty:	Not reported

SEATTLE CENTER (Continued) **1000421937**

Facility ID: 42937592
Data Year: 2008
Description: STREAK FREE GLASS CLEANER
Mix: False
Reported Qty: 200 LB
Kilo Qty: 90.720001560384034
Density No: 0
Density Qty: Not reported

Facility ID: 42937592
Data Year: 2008
Description: FLAMMABLEAEROSOLS LOOSEPACKS
Mix: False
Reported Qty: 10 LB
Kilo Qty: 4.5360000780192014
Density No: 0
Density Qty: Not reported

Facility ID: 42937592
Data Year: 2008
Description: #6 BULK PAINTS, THINNERS, SOLVENT
Mix: False
Reported Qty: 300 LB
Kilo Qty: 136.08000234057604
Density No: 0
Density Qty: Not reported

Facility ID: 42937592
Data Year: 2010
Description: ALKALINE LABPACK
Mix: False
Reported Qty: 200 LB
Kilo Qty: 90.720001560384034
Density No: 0
Density Qty: Not reported

Facility ID: 42937592
Data Year: 2010
Description: CORROSIVE ACID LABPACK
Mix: False
Reported Qty: 25 LB
Kilo Qty: 11.340000195048004
Density No: 0
Density Qty: Not reported

Facility ID: 42937592
Data Year: 2010
Description: LOOSEPACK FLAMMABLE MATERIALS
Mix: False
Reported Qty: 400 LB
Kilo Qty: 181.44000312076807
Density No: 0
Density Qty: Not reported

Facility ID: 42937592
Data Year: 2010
Description: FLAMMABLE AEROSOLS LOOSEPACK

SEATTLE CENTER (Continued) **1000421937**

Mix:	False
Reported Qty:	40 LB
Kilo Qty:	18.144000312076805
Density No:	0
Density Qty:	Not reported
Facility ID:	42937592
Data Year:	2011
Description:	WASTE , TOXIC, LIQUIDS
Mix:	False
Reported Qty:	226 LB
Kilo Qty:	102.513601
Density No:	0
Density Qty:	Not reported
Facility ID:	42937592
Data Year:	2011
Description:	WASTE PAINT
Mix:	False
Reported Qty:	681 LB
Kilo Qty:	308.901605
Density No:	0
Density Qty:	Not reported
Facility ID:	42937592
Data Year:	2011
Description:	ALKALINE LABPACK
Mix:	False
Reported Qty:	95 LB
Kilo Qty:	43.0920007
Density No:	0
Density Qty:	Not reported
Facility ID:	42937592
Data Year:	2011
Description:	FLAMMABLE AEROSOLS LOOSEPACK
Mix:	False
Reported Qty:	100 LB
Kilo Qty:	45.3600007
Density No:	0
Density Qty:	Not reported
Facility ID:	42937592
Data Year:	2013
Description:	Spray Paint
Mix:	False
Reported Qty:	15 LB
Kilo Qty:	6.80400011
Density No:	0
Density Qty:	Not reported
Facility ID:	42937592
Data Year:	2013
Description:	Waste Paint
Mix:	False
Reported Qty:	90 GAL
Kilo Qty:	340.472165

SEATTLE CENTER (Continued) **1000421937**

Density No: 8.33999999
Density Qty: PPG

Facility ID: 42937592
Data Year: 2013
Description: Unused cleaning supply
Mix: False
Reported Qty: 120 LB
Kilo Qty: 54.4320009
Density No: 0
Density Qty: Not reported

Facility ID: 42937592
Data Year: 2013
Description: Water treatment liquid
Mix: False
Reported Qty: 30 LB
Kilo Qty: 13.6080002
Density No: 0
Density Qty: Not reported

Facility ID: 42937592
Data Year: 2014
Description: Waste Caustic Alkali Liquids
Mix: False
Reported Qty: 100 LB
Kilo Qty: 45.3600007
Density No: 0
Density Qty: Not reported

Facility ID: 42937592
Data Year: 2014
Description: Waste Used Oil
Mix: False
Reported Qty: 55 GAL
Kilo Qty: 182.120403
Density No: 7.29999999
Density Qty: PPG

Facility ID: 42937592
Data Year: 2014
Description: Waste Trichloroisocyanuric acid, dry
Mix: False
Reported Qty: 75 LB
Kilo Qty: 34.0200005
Density No: 0
Density Qty: Not reported

Facility ID: 42937592
Data Year: 2014
Description: Waste Aerosols
Mix: False
Reported Qty: 30 LB
Kilo Qty: 13.6080002
Density No: 0
Density Qty: Not reported

SEATTLE CENTER (Continued) **1000421937**

Shipments Sent:

Facility ID:	42937592
Data Year:	2008
Shipment sent data:	9/19/2008
Reported Qty:	300 LB
Kilo Qty:	136.080002340576
Facility ID:	42937592
Data Year:	2008
Shipment sent data:	9/19/2008
Reported Qty:	200 LB
Kilo Qty:	90.720001560384
Facility ID:	42937592
Data Year:	2008
Shipment sent data:	9/19/2008
Reported Qty:	10 LB
Kilo Qty:	4.5360000780192
Facility ID:	42937592
Data Year:	2008
Shipment sent data:	9/19/2008
Reported Qty:	300 LB
Kilo Qty:	136.080002340576
Facility ID:	42937592
Data Year:	2010
Shipment sent data:	3/17/2010
Reported Qty:	200 LB
Kilo Qty:	90.720001560384
Facility ID:	42937592
Data Year:	2010
Shipment sent data:	3/17/2010
Reported Qty:	25 LB
Kilo Qty:	11.340000195048
Facility ID:	42937592
Data Year:	2010
Shipment sent data:	3/17/2010
Reported Qty:	400 LB
Kilo Qty:	181.440003120768
Facility ID:	42937592
Data Year:	2010
Shipment sent data:	3/17/2010
Reported Qty:	40 LB
Kilo Qty:	18.1440003120768
Facility ID:	42937592
Data Year:	2013
Shipment sent data:	2013-04-08 00:00:00
Reported Qty:	15 LB
Kilo Qty:	6.80400011
Facility ID:	42937592
Data Year:	2013

SEATTLE CENTER (Continued) **1000421937**

Shipment sent data: 2013-02-26 00:00:00
Reported Qty: 90 GAL
Kilo Qty: 340.472165

Facility ID: 42937592
Data Year: 2013
Shipment sent data: 2013-02-26 00:00:00
Reported Qty: 120 LB
Kilo Qty: 54.4320009

Facility ID: 42937592
Data Year: 2013
Shipment sent data: 2013-02-26 00:00:00
Reported Qty: 30 LB
Kilo Qty: 13.6080002

Facility ID: 42937592
Data Year: 2014
Shipment sent data: 2014-06-19 00:00:00
Reported Qty: 100 LB
Kilo Qty: 45.3600007

Facility ID: 42937592
Data Year: 2014
Shipment sent data: 2014-06-19 00:00:00
Reported Qty: 55 GAL
Kilo Qty: 182.120403

Facility ID: 42937592
Data Year: 2014
Shipment sent data: 2014-06-19 00:00:00
Reported Qty: 75 LB
Kilo Qty: 34.0200005

Facility ID: 42937592
Data Year: 2014
Shipment sent data: 2014-06-19 00:00:00
Reported Qty: 30 LB
Kilo Qty: 13.6080002

Facility ID: 42937592
Data Year: 2014
Shipment sent data: 2014-06-19 00:00:00
Reported Qty: 300 LB
Kilo Qty: 136.080002

Facility ID: 42937592
Data Year: Not reported
Shipment sent data: 1/9/2006
Reported Qty: 750 LB
Kilo Qty: 340.20000585144

Facility ID: 42937592
Data Year: Not reported
Shipment sent data: 1/9/2006
Reported Qty: 371.13 LB
Kilo Qty: 168.344570895527

SEATTLE CENTER (Continued) **1000421937**

Facility ID: 42937592
Data Year: Not reported
Shipment sent data: 1/9/2006
Reported Qty: 250 LB
Kilo Qty: 113.40000195048

Waste Stream Comments:
Facility ID: 42937592
Data Year: 2008
Comments: G19 AND W119- ITS USED AS A CORROSIVE INHIBTOR AND DISSOVLE OXYGEN

Facility ID: 42937592
Data Year: 2008
Comments: W219- 200 POUND DRUM OF GLASS CLEANER

Facility ID: 42937592
Data Year: 2008
Comments: A.8 - FUEL CONTAMINATED WITH WATER

Facility ID: 42937592
Data Year: 2010
Comments: WE USE A LOT OF BATTERIES ON SITE.

Facility ID: 42937592
Data Year: 2010
Comments: A-7 WE GENERATE AEROSOLOS OVER A PERIOD OF TIME.

Facility ID: 42937592
Data Year: 2010
Comments: A-7 WE GENERATE CORROSIVE ACID FROM TIME TO TIME.

Facility Site ID Number: 42937592
EPA ID: WAD981768252
NAICS: 71311
SWC Desc: Not reported
FWC Desc: Not reported
Form Comm: Not reported
Data Year: 2008
Permit by Rule: False
Treatment by Generator: False
Mixed radioactive waste: False
Importer of hazardous waste: False
Immediate recycler: False
Treatment/Storage/Disposal/Recycling Facility: False
Generator of dangerous fuel waste: False
Generator marketing to burner: False
Other marketers (i.e., blender, distributor, etc.): False
Utility boiler burner: False
Industry boiler burner: False
Industrial Furnace: False
Smelter defferal: False
Universal waste - batteries - generate: False
Universal waste - thermostats - generate: False
Universal waste - mercury - generate: False
Universal waste - lamps - generate: False
Universal waste - batteries - accumulate: False

SEATTLE CENTER (Continued) **1000421937**

Universal waste - thermostats - accumulate:	False
Universal waste - mercury - accumulate:	False
Universal waste - lamps - accumulate:	False
Destination Facility for Universal Waste:	False
Off-specification used oil burner - utility boiler:	False
Off-specification used oil burner - industrial boiler:	False
Off-specification used oil burner - industrial furnace:	False
Tax Reg #:	578073904
Business Type:	Not reported
Mail Name:	Seattle Center
Mail addr line1:	305 HARRISON ST
Mail city,st,zip:	SEATTLE, WA 98109-4623
Mail country:	UNITED STATES
Legal org name:	Seattle Center
Legal org type:	Municipal
Legal addr line1:	305 HARRISON ST
Legal city,st,zip:	SEATTLE, WA 98109-4623
Legal country:	UNITED STATES
Legal phone nbr:	(206)684-7330
Legal effective date:	08/27/1996
Land org name:	Seattle Center, City of Seattle
Land org type:	Municipal
Land person name:	Not reported
Land addr line1:	305 HARRISON ST
Land city,st,zip:	SEATTLE, WA 98109-4623
Land country:	UNITED STATES
Land phone nbr:	(206)684-7330
Operator org name:	Seattle Center, City of Seattle
Operator org type:	Municipal
Operator addr line1:	305 HARRISON ST
Operator city,st,zip:	SEATTLE, WA 98109-4623
Operator country:	UNITED STATES
Operator phone nbr:	(206)684-7330
Operator effective date:	08/27/1996
Site contact name:	Nick Dennis
Site contact addr line1:	305 HARRISON ST
Site Contact City/State/ Zip:	SEATTLE, WA 98109-4623
Site Contact Country:	UNITED STATES
Site Contact Phone #:	206-255-5131
Site Contact EMail:	nick.dennis@seattle.gov
Form Contact NAME:	Nick Dennis
Form Contact ADDR LINE1:	305 HARRISON ST
Form Contact City,ST,Zip:	SEATTLE, WA 98109-4623
Form Contact Country:	UNITED STATES
Form Contact Phone #:	206-255-5131
Form Contact EMail:	nick.dennis@seattle.gov
Gen Status CD:	SQG
Monthly Generation:	False
Batch Generation:	False
One Time Generation:	False
Transport Own Waste:	False
Tranports Other Waste:	False
Recycler Onsite:	False
Transfer Facility:	False
Other Exemption:	Not reported
UW Battery Gen:	False
Used Oil Transporter:	False

SEATTLE CENTER (Continued) **1000421937**

Used Oil Transfer Facility: False
Used Oil Processor: False
Used Oil Refiner: False
Used Oil Fuel Marketer Directs Shipments: False
Used Oil Fuel Marketer Meets Specs: False

Waste Streams Generated:

Facility ID: 42937592
Data Year: 2008
Description: BOILER CHEMICAL/CAUSTIC MIX
Mix: False
Reported Qty: 300 LB
Kilo Qty: 136.08000234057604
Density No: 0
Density Qty: Not reported

Facility ID: 42937592
Data Year: 2008
Description: STREAK FREE GLASS CLEANER
Mix: False
Reported Qty: 200 LB
Kilo Qty: 90.720001560384034
Density No: 0
Density Qty: Not reported

Facility ID: 42937592
Data Year: 2008
Description: FLAMMABLEAEROSOLS LOOSEPACKS
Mix: False
Reported Qty: 10 LB
Kilo Qty: 4.5360000780192014
Density No: 0
Density Qty: Not reported

Facility ID: 42937592
Data Year: 2008
Description: #6 BULK PAINTS, THINNERS, SOLVENT
Mix: False
Reported Qty: 300 LB
Kilo Qty: 136.08000234057604
Density No: 0
Density Qty: Not reported

Facility ID: 42937592
Data Year: 2010
Description: ALKALINE LABPACK
Mix: False
Reported Qty: 200 LB
Kilo Qty: 90.720001560384034
Density No: 0
Density Qty: Not reported

Facility ID: 42937592
Data Year: 2010
Description: CORROSIVE ACID LABPACK
Mix: False
Reported Qty: 25 LB

SEATTLE CENTER (Continued) **1000421937**

Kilo Qty: 11.340000195048004
Density No: 0
Density Qty: Not reported

Facility ID: 42937592
Data Year: 2010
Description: LOOSEPACK FLAMMABLE MATERIALS
Mix: False
Reported Qty: 400 LB
Kilo Qty: 181.44000312076807
Density No: 0
Density Qty: Not reported

Facility ID: 42937592
Data Year: 2010
Description: FLAMMABLE AEROSOLS LOOSEPACK
Mix: False
Reported Qty: 40 LB
Kilo Qty: 18.144000312076805
Density No: 0
Density Qty: Not reported

Facility ID: 42937592
Data Year: 2011
Description: WASTE , TOXIC, LIQUIDS
Mix: False
Reported Qty: 226 LB
Kilo Qty: 102.513601
Density No: 0
Density Qty: Not reported

Facility ID: 42937592
Data Year: 2011
Description: WASTE PAINT
Mix: False
Reported Qty: 681 LB
Kilo Qty: 308.901605
Density No: 0
Density Qty: Not reported

Facility ID: 42937592
Data Year: 2011
Description: ALKALINE LABPACK
Mix: False
Reported Qty: 95 LB
Kilo Qty: 43.0920007
Density No: 0
Density Qty: Not reported

Facility ID: 42937592
Data Year: 2011
Description: FLAMMABLE AEROSOLS LOOSEPACK
Mix: False
Reported Qty: 100 LB
Kilo Qty: 45.3600007
Density No: 0
Density Qty: Not reported

SEATTLE CENTER (Continued) **1000421937**

Facility ID: 42937592
Data Year: 2013
Description: Spray Paint
Mix: False
Reported Qty: 15 LB
Kilo Qty: 6.80400011
Density No: 0
Density Qty: Not reported

Facility ID: 42937592
Data Year: 2013
Description: Waste Paint
Mix: False
Reported Qty: 90 GAL
Kilo Qty: 340.472165
Density No: 8.33999999
Density Qty: PPG

Facility ID: 42937592
Data Year: 2013
Description: Unused cleaning supply
Mix: False
Reported Qty: 120 LB
Kilo Qty: 54.4320009
Density No: 0
Density Qty: Not reported

Facility ID: 42937592
Data Year: 2013
Description: Water treatment liquid
Mix: False
Reported Qty: 30 LB
Kilo Qty: 13.6080002
Density No: 0
Density Qty: Not reported

Facility ID: 42937592
Data Year: 2014
Description: Waste Caustic Alkali Liquids
Mix: False
Reported Qty: 100 LB
Kilo Qty: 45.3600007
Density No: 0
Density Qty: Not reported

Facility ID: 42937592
Data Year: 2014
Description: Waste Used Oil
Mix: False
Reported Qty: 55 GAL
Kilo Qty: 182.120403
Density No: 7.29999999
Density Qty: PPG

Facility ID: 42937592
Data Year: 2014
Description: Waste Trichloroisocyanuric acid, dry

SEATTLE CENTER (Continued) **1000421937**

Mix: False
Reported Qty: 75 LB
Kilo Qty: 34.0200005
Density No: 0
Density Qty: Not reported

Facility ID: 42937592
Data Year: 2014
Description: Waste Aerosols
Mix: False
Reported Qty: 30 LB
Kilo Qty: 13.6080002
Density No: 0
Density Qty: Not reported

Shipments Sent:
Facility ID: 42937592
Data Year: 2008
Shipment sent data: 9/19/2008
Reported Qty: 300 LB
Kilo Qty: 136.080002340576

Facility ID: 42937592
Data Year: 2008
Shipment sent data: 9/19/2008
Reported Qty: 200 LB
Kilo Qty: 90.720001560384

Facility ID: 42937592
Data Year: 2008
Shipment sent data: 9/19/2008
Reported Qty: 10 LB
Kilo Qty: 4.5360000780192

Facility ID: 42937592
Data Year: 2008
Shipment sent data: 9/19/2008
Reported Qty: 300 LB
Kilo Qty: 136.080002340576

Facility ID: 42937592
Data Year: 2010
Shipment sent data: 3/17/2010
Reported Qty: 200 LB
Kilo Qty: 90.720001560384

Facility ID: 42937592
Data Year: 2010
Shipment sent data: 3/17/2010
Reported Qty: 25 LB
Kilo Qty: 11.340000195048

Facility ID: 42937592
Data Year: 2010
Shipment sent data: 3/17/2010
Reported Qty: 400 LB
Kilo Qty: 181.440003120768

SEATTLE CENTER (Continued) **1000421937**

Facility ID: 42937592
Data Year: 2010
Shipment sent data: 3/17/2010
Reported Qty: 40 LB
Kilo Qty: 18.1440003120768

Facility ID: 42937592
Data Year: 2013
Shipment sent data: 2013-04-08 00:00:00
Reported Qty: 15 LB
Kilo Qty: 6.80400011

Facility ID: 42937592
Data Year: 2013
Shipment sent data: 2013-02-26 00:00:00
Reported Qty: 90 GAL
Kilo Qty: 340.472165

Facility ID: 42937592
Data Year: 2013
Shipment sent data: 2013-02-26 00:00:00
Reported Qty: 120 LB
Kilo Qty: 54.4320009

Facility ID: 42937592
Data Year: 2013
Shipment sent data: 2013-02-26 00:00:00
Reported Qty: 30 LB
Kilo Qty: 13.6080002

Facility ID: 42937592
Data Year: 2014
Shipment sent data: 2014-06-19 00:00:00
Reported Qty: 100 LB
Kilo Qty: 45.3600007

Facility ID: 42937592
Data Year: 2014
Shipment sent data: 2014-06-19 00:00:00
Reported Qty: 55 GAL
Kilo Qty: 182.120403

Facility ID: 42937592
Data Year: 2014
Shipment sent data: 2014-06-19 00:00:00
Reported Qty: 75 LB
Kilo Qty: 34.0200005

Facility ID: 42937592
Data Year: 2014
Shipment sent data: 2014-06-19 00:00:00
Reported Qty: 30 LB
Kilo Qty: 13.6080002

Facility ID: 42937592
Data Year: 2014
Shipment sent data: 2014-06-19 00:00:00

SEATTLE CENTER (Continued) **1000421937**

Reported Qty: 300 LB
Kilo Qty: 136.080002

Facility ID: 42937592
Data Year: Not reported
Shipment sent data: 1/9/2006
Reported Qty: 750 LB
Kilo Qty: 340.20000585144

Facility ID: 42937592
Data Year: Not reported
Shipment sent data: 1/9/2006
Reported Qty: 371.13 LB
Kilo Qty: 168.344570895527

Facility ID: 42937592
Data Year: Not reported
Shipment sent data: 1/9/2006
Reported Qty: 250 LB
Kilo Qty: 113.40000195048

Waste Stream Comments:
Facility ID: 42937592
Data Year: 2008
Comments: G19 AND W119- ITS USED AS A CORROSIVE INHIBTOR AND DISSOVLE OXYGEN

Facility ID: 42937592
Data Year: 2008
Comments: W219- 200 POUND DRUM OF GLASS CLEANER

Facility ID: 42937592
Data Year: 2008
Comments: A.8 - FUEL CONTAMINATED WITH WATER

Facility ID: 42937592
Data Year: 2010
Comments: WE USE A LOT OF BATTERIES ON SITE.

Facility ID: 42937592
Data Year: 2010
Comments: A-7 WE GENERATE AEROSOLOS OVER A PERIOD OF TIME.

Facility ID: 42937592
Data Year: 2010
Comments: A-7 WE GENERATE CORROSIVE ACID FROM TIME TO TIME.

Facility Site ID Number: 42937592
EPA ID: WAD981768252
NAICS: 713110
SWC Desc: Not reported
FWC Desc: Not reported
Form Comm: Not reported
Data Year: 2009
Permit by Rule: False
Treatment by Generator: False
Mixed radioactive waste: False

SEATTLE CENTER (Continued) **1000421937**

Importer of hazardous waste:	False
Immediate recycler:	False
Treatment/Storage/Disposal/Recycling Facility:	False
Generator of dangerous fuel waste:	False
Generator marketing to burner:	False
Other marketers (i.e., blender, distributor, etc.):	False
Utility boiler burner:	False
Industry boiler burner:	False
Industrial Furnace:	False
Smelter defferal:	False
Universal waste - batteries - generate:	False
Universal waste - thermostats - generate:	False
Universal waste - mercury - generate:	False
Universal waste - lamps - generate:	False
Universal waste - batteries - accumulate:	False
Universal waste - thermostats - accumulate:	False
Universal waste - mercury - accumulate:	False
Universal waste - lamps - accumulate:	False
Destination Facility for Universal Waste:	False
Off-specification used oil burner - utility boiler:	False
Off-specification used oil burner - industrial boiler:	False
Off-specification used oil burner - industrial furnace:	False
Tax Reg #:	578073904
Business Type:	Not reported
Mail Name:	Seattle Center
Mail addr line1:	305 HARRISON ST
Mail city,st,zip:	SEATTLE, WA 98109-4623
Mail country:	UNITED STATES
Legal org name:	Seattle Center
Legal org type:	Municipal
Legal addr line1:	305 HARRISON ST
Legal city,st,zip:	SEATTLE, WA 98109-4623
Legal country:	UNITED STATES
Legal phone nbr:	(206)684-7330
Legal effective date:	08/27/1996
Land org name:	Seattle Center City of Seattle
Land org type:	Municipal
Land person name:	Not reported
Land addr line1:	305 HARRISON ST
Land city,st,zip:	SEATTLE, WA 98109-4623
Land country:	UNITED STATES
Land phone nbr:	(206)684-7330
Operator org name:	Seattle Center City of Seattle
Operator org type:	Municipal
Operator addr line1:	305 HARRISON ST
Operator city,st,zip:	SEATTLE, WA 98109-4623
Operator country:	UNITED STATES
Operator phone nbr:	(206)684-7330
Operator effective date:	08/27/1996
Site contact name:	Nick Dennis
Site contact addr line1:	305 HARRISON ST
Site Contact City/State/ Zip:	SEATTLE, WA 98109-4623
Site Contact Country:	UNITED STATES
Site Contact Phone #:	206-255-5131
Site Contact EMail:	nick.dennis@seattle.gov
Form Contact NAME:	Nick Dennis
Form Contact ADDR LINE1:	305 HARRISON ST

SEATTLE CENTER (Continued) **1000421937**

Form Contact City,ST,Zip: SEATTLE, WA 98109-4623
Form Contact Country: UNITED STATES
Form Contact Phone #: 206-255-5131
Form Contact EMail: nick.dennis@seattle.gov
Gen Status CD: SQG
Monthly Generation: False
Batch Generation: True
One Time Generation: False
Transport Own Waste: False
Tranports Other Waste: False
Recycler Onsite: False
Transfer Facility: False
Other Exemption: Not reported
UW Battery Gen: False
Used Oil Transporter: False
Used Oil Transfer Facility: False
Used Oil Processor: False
Used Oil Refiner: False
Used Oil Fuel Marketer Directs Shipments: False
Used Oil Fuel Marketer Meets Specs: False

Waste Streams Generated:

Facility ID: 42937592
Data Year: 2008
Description: BOILER CHEMICAL/CAUSTIC MIX
Mix: False
Reported Qty: 300 LB
Kilo Qty: 136.08000234057604
Density No: 0
Density Qty: Not reported

Facility ID: 42937592
Data Year: 2008
Description: STREAK FREE GLASS CLEANER
Mix: False
Reported Qty: 200 LB
Kilo Qty: 90.720001560384034
Density No: 0
Density Qty: Not reported

Facility ID: 42937592
Data Year: 2008
Description: FLAMMABLEAEROSOLS LOOSEPACKS
Mix: False
Reported Qty: 10 LB
Kilo Qty: 4.5360000780192014
Density No: 0
Density Qty: Not reported

Facility ID: 42937592
Data Year: 2008
Description: #6 BULK PAINTS, THINNERS, SOLVENT
Mix: False
Reported Qty: 300 LB
Kilo Qty: 136.08000234057604
Density No: 0
Density Qty: Not reported

SEATTLE CENTER (Continued) **1000421937**

Facility ID: 42937592
Data Year: 2010
Description: ALKALINE LABPACK
Mix: False
Reported Qty: 200 LB
Kilo Qty: 90.720001560384034
Density No: 0
Density Qty: Not reported

Facility ID: 42937592
Data Year: 2010
Description: CORROSIVE ACID LABPACK
Mix: False
Reported Qty: 25 LB
Kilo Qty: 11.340000195048004
Density No: 0
Density Qty: Not reported

Facility ID: 42937592
Data Year: 2010
Description: LOOSEPACK FLAMMABLE MATERIALS
Mix: False
Reported Qty: 400 LB
Kilo Qty: 181.44000312076807
Density No: 0
Density Qty: Not reported

Facility ID: 42937592
Data Year: 2010
Description: FLAMMABLE AEROSOLS LOOSEPACK
Mix: False
Reported Qty: 40 LB
Kilo Qty: 18.144000312076805
Density No: 0
Density Qty: Not reported

Facility ID: 42937592
Data Year: 2011
Description: WASTE , TOXIC, LIQUIDS
Mix: False
Reported Qty: 226 LB
Kilo Qty: 102.513601
Density No: 0
Density Qty: Not reported

Facility ID: 42937592
Data Year: 2011
Description: WASTE PAINT
Mix: False
Reported Qty: 681 LB
Kilo Qty: 308.901605
Density No: 0
Density Qty: Not reported

Facility ID: 42937592
Data Year: 2011
Description: ALKALINE LABPACK

SEATTLE CENTER (Continued) **1000421937**

Mix:	False
Reported Qty:	95 LB
Kilo Qty:	43.0920007
Density No:	0
Density Qty:	Not reported
Facility ID:	42937592
Data Year:	2011
Description:	FLAMMABLE AEROSOLS LOOSEPACK
Mix:	False
Reported Qty:	100 LB
Kilo Qty:	45.3600007
Density No:	0
Density Qty:	Not reported
Facility ID:	42937592
Data Year:	2013
Description:	Spray Paint
Mix:	False
Reported Qty:	15 LB
Kilo Qty:	6.80400011
Density No:	0
Density Qty:	Not reported
Facility ID:	42937592
Data Year:	2013
Description:	Waste Paint
Mix:	False
Reported Qty:	90 GAL
Kilo Qty:	340.472165
Density No:	8.33999999
Density Qty:	PPG
Facility ID:	42937592
Data Year:	2013
Description:	Unused cleaning supply
Mix:	False
Reported Qty:	120 LB
Kilo Qty:	54.4320009
Density No:	0
Density Qty:	Not reported
Facility ID:	42937592
Data Year:	2013
Description:	Water treatment liquid
Mix:	False
Reported Qty:	30 LB
Kilo Qty:	13.6080002
Density No:	0
Density Qty:	Not reported
Facility ID:	42937592
Data Year:	2014
Description:	Waste Caustic Alkali Liquids
Mix:	False
Reported Qty:	100 LB
Kilo Qty:	45.3600007

SEATTLE CENTER (Continued) **1000421937**

Density No: 0
Density Qty: Not reported

Facility ID: 42937592
Data Year: 2014
Description: Waste Used Oil
Mix: False
Reported Qty: 55 GAL
Kilo Qty: 182.120403
Density No: 7.29999999
Density Qty: PPG

Facility ID: 42937592
Data Year: 2014
Description: Waste Trichloroisocyanuric acid, dry
Mix: False
Reported Qty: 75 LB
Kilo Qty: 34.0200005
Density No: 0
Density Qty: Not reported

Facility ID: 42937592
Data Year: 2014
Description: Waste Aerosols
Mix: False
Reported Qty: 30 LB
Kilo Qty: 13.6080002
Density No: 0
Density Qty: Not reported

Shipments Sent:
Facility ID: 42937592
Data Year: 2008
Shipment sent data: 9/19/2008
Reported Qty: 300 LB
Kilo Qty: 136.080002340576

Facility ID: 42937592
Data Year: 2008
Shipment sent data: 9/19/2008
Reported Qty: 200 LB
Kilo Qty: 90.720001560384

Facility ID: 42937592
Data Year: 2008
Shipment sent data: 9/19/2008
Reported Qty: 10 LB
Kilo Qty: 4.5360000780192

Facility ID: 42937592
Data Year: 2008
Shipment sent data: 9/19/2008
Reported Qty: 300 LB
Kilo Qty: 136.080002340576

Facility ID: 42937592
Data Year: 2010

SEATTLE CENTER (Continued) **1000421937**

Shipment sent data: 3/17/2010
Reported Qty: 200 LB
Kilo Qty: 90.720001560384

Facility ID: 42937592
Data Year: 2010
Shipment sent data: 3/17/2010
Reported Qty: 25 LB
Kilo Qty: 11.340000195048

Facility ID: 42937592
Data Year: 2010
Shipment sent data: 3/17/2010
Reported Qty: 400 LB
Kilo Qty: 181.440003120768

Facility ID: 42937592
Data Year: 2010
Shipment sent data: 3/17/2010
Reported Qty: 40 LB
Kilo Qty: 18.1440003120768

Facility ID: 42937592
Data Year: 2013
Shipment sent data: 2013-04-08 00:00:00
Reported Qty: 15 LB
Kilo Qty: 6.80400011

Facility ID: 42937592
Data Year: 2013
Shipment sent data: 2013-02-26 00:00:00
Reported Qty: 90 GAL
Kilo Qty: 340.472165

Facility ID: 42937592
Data Year: 2013
Shipment sent data: 2013-02-26 00:00:00
Reported Qty: 120 LB
Kilo Qty: 54.4320009

Facility ID: 42937592
Data Year: 2013
Shipment sent data: 2013-02-26 00:00:00
Reported Qty: 30 LB
Kilo Qty: 13.6080002

Facility ID: 42937592
Data Year: 2014
Shipment sent data: 2014-06-19 00:00:00
Reported Qty: 100 LB
Kilo Qty: 45.3600007

Facility ID: 42937592
Data Year: 2014
Shipment sent data: 2014-06-19 00:00:00
Reported Qty: 55 GAL
Kilo Qty: 182.120403

SEATTLE CENTER (Continued) **1000421937**

Facility ID: 42937592
Data Year: 2014
Shipment sent data: 2014-06-19 00:00:00
Reported Qty: 75 LB
Kilo Qty: 34.0200005

Facility ID: 42937592
Data Year: 2014
Shipment sent data: 2014-06-19 00:00:00
Reported Qty: 30 LB
Kilo Qty: 13.6080002

Facility ID: 42937592
Data Year: 2014
Shipment sent data: 2014-06-19 00:00:00
Reported Qty: 300 LB
Kilo Qty: 136.080002

Facility ID: 42937592
Data Year: Not reported
Shipment sent data: 1/9/2006
Reported Qty: 750 LB
Kilo Qty: 340.20000585144

Facility ID: 42937592
Data Year: Not reported
Shipment sent data: 1/9/2006
Reported Qty: 371.13 LB
Kilo Qty: 168.344570895527

Facility ID: 42937592
Data Year: Not reported
Shipment sent data: 1/9/2006
Reported Qty: 250 LB
Kilo Qty: 113.40000195048

Waste Stream Comments:
Facility ID: 42937592
Data Year: 2008
Comments: G19 AND W119- ITS USED AS A CORROSIVE INHIBTOR AND DISSOVLE OXYGEN

Facility ID: 42937592
Data Year: 2008
Comments: W219- 200 POUND DRUM OF GLASS CLEANER

Facility ID: 42937592
Data Year: 2008
Comments: A.8 - FUEL CONTAMINATED WITH WATER

Facility ID: 42937592
Data Year: 2010
Comments: WE USE A LOT OF BATTERIES ON SITE.

Facility ID: 42937592
Data Year: 2010
Comments: A-7 WE GENERATE AEROSOLOS OVER A PERIOD OF TIME.

SEATTLE CENTER (Continued) **1000421937**

Facility ID: 42937592
Data Year: 2010
Comments: A-7 WE GENERATE CORROSIVE ACID FROM TIME TO TIME.

ECHO:
Envid: 1000421937
Registry ID: 110002449627
DFR URL: http://echo.epa.gov/detailed_facility_report?fid=110002449627

CG326 **FUN FOREST RIDE SHOP** **WA ALLSITES** **1004793669**
SW **305 HARRISON ST RIDE SHOP** **RCRA NonGen / NLR** **WAD153714076**
1/4-1/2 **SEATTLE, WA 98109**
0.448 mi.
2363 ft. **Site 3 of 4 in cluster CG**

Relative:
Higher

Actual:
139 ft.

ALLSITES:
Facility Name: FUN FOREST RIDE SHOP
Facility Id: 99493951

Interaction: 96688
Interaction 1: I
Interaction 2: CONSTSWGP
Ecology Program: WATQUAL
Program Data: PARIS
Facility Alt.: Fun Forest Redevelopment
Program ID: WAR125017
Date Interaction: 2011-04-14 00:00:00
Date Interaction 3: Construction SW GP
Latitude: 47.621954383000002
Longitude: -122.35005510000001

Interaction: 76523
Interaction 1: I
Interaction 2: HWG
Ecology Program: HAZWASTE
Program Data: TURBOWASTE
Facility Alt.: Not reported
Program ID: WAD153714076
Date Interaction: 1989-11-06 00:00:00
Date Interaction 3: Hazardous Waste Generator
Latitude: 47.621954383000002
Longitude: -122.35005510000001

RCRA NonGen / NLR:
Date form received by agency: 03/30/2004
Facility name: FUN FOREST RIDE SHOP
Facility address: 305 HARRISON ST RIDE SHOP
SEATTLE, WA 98109
EPA ID: WAD153714076
Mailing address: 305 HARRISON ST
SEATTLE, WA 98109-4623
Contact: PAUL KREIDLER
Contact address: 305 HARRISON ST
SEATTLE, WA 98109-4623

FUN FOREST RIDE SHOP (Continued) **1004793669**

Contact country: US
Contact telephone: (206)443-0953
Contact email: RIDES@FUNFOREST.COM
EPA Region: 10
Classification: Non-Generator
Description: Handler: Non-Generators do not presently generate hazardous waste

Owner/Operator Summary:
Owner/operator name: FUN FOREST RIDE SHOP
Owner/operator address: 2840 80TH AVE NE
BELLEVUE, WA 98004
Owner/operator country: US
Owner/operator telephone: Not reported
Legal status: Private
Owner/Operator Type: Owner
Owner/Op start date: 10/31/1989
Owner/Op end date: Not reported

Owner/operator name: SEATTLE CTR CITY
Owner/operator address: 305 HARRISON ST
SEATTLE, WA 98109
Owner/operator country: US
Owner/operator telephone: (206)684-7200
Legal status: Municipal
Owner/Operator Type: Owner
Owner/Op start date: Not reported
Owner/Op end date: Not reported

Owner/operator name: FUN FOREST RIDE SHOP
Owner/operator address: 2840 80TH AVE NE
BELLEVUE, WA 98004
Owner/operator country: US
Owner/operator telephone: (425)454-0174
Legal status: Private
Owner/Operator Type: Operator
Owner/Op start date: Not reported
Owner/Op end date: Not reported

Owner/operator name: FUN FOREST AMUSEMENTS INC
Owner/operator address: 305 HARRISON ST
SEATTLE, WA 98109
Owner/operator country: US
Owner/operator telephone: Not reported
Legal status: Private
Owner/Operator Type: Operator
Owner/Op start date: 08/27/1996
Owner/Op end date: Not reported

Handler Activities Summary:
U.S. importer of hazardous waste: No
Mixed waste (haz. and radioactive): No
Recycler of hazardous waste: No
Transporter of hazardous waste: No
Treater, storer or disposer of HW: No
Underground injection activity: No
On-site burner exemption: No

FUN FOREST RIDE SHOP (Continued) **1004793669**

Furnace exemption: No
Used oil fuel burner: No
Used oil processor: No
User oil refiner: No
Used oil fuel marketer to burner: No
Used oil Specification marketer: No
Used oil transfer facility: No
Used oil transporter: No

Historical Generators:
Date form received by agency: 03/30/2004
Site name: FUN FOREST RIDE SHOP
Classification: Not a generator, verified

Date form received by agency: 12/31/2003
Site name: FUN FOREST RIDE SHOP
Classification: Not a generator, verified

Violation Status: No violations found

CG327 **SEATTLE CENTER** **WA LUST** **1010009559**
SW **305 HARRISON** **WA UST** **N/A**
1/4-1/2 **SEATTLE, WA 98109** **WA ALLSITES**
0.448 mi. **FTTS**
2363 ft. **Site 4 of 4 in cluster CG** **WA MANIFEST**

Relative:
Higher

Actual:
139 ft.

LUST:
Facility ID: 42937592
Lust Status Type: Cleanup Started
Cleanup Site ID: 9151
Cleanup Unit Type: Upland
Process Type: Independent Action
Cleanup Unit Name: SEATTLE CENTER
Lust Status Date: 11/07/1995
Response Section: Northwest
Lat/Long: 47.622185 / -122.35465

UST:
Facility ID: 42937592
Site Id: 7931
UBI: Not reported
Phone Number: Not reported
Decimal Latitude: 47.622185352
Decimal Longitude: -122.35465569

Tank Name: 2 CENT PLANT
Tag Number: Not reported
Tank Status: Exempt - Removed
Tank Status Date: 08/06/1996
Tank Install Date: 00/31/1964
Tank Closure Date: Not reported
Capacity Range: 5,000 to 9,999 Gallons
Tank Permit Expiration Date: Not reported
Tank Upgrade Date: Not reported
Tank Spill Prevention: Not reported
Tank Overfill Prevention: Not reported
Tank Material: Not reported
Tank Construction: Not reported

SEATTLE CENTER (Continued) **1010009559**

Tank Tightness Test:	Not reported
Tank Corrosion Protection:	Not reported
Tank Manifold:	Not reported
Tank Release Detection:	Not reported
Tank SFC Type:	Not reported
Pipe Material:	Not reported
Pipe Construction:	Not reported
Pipe Primary Release Detection:	Not reported
Pipe Second Release Detection:	Not reported
Pipe Corrosion Protection:	Not reported
Pipe Pumping System:	Not reported
Responsible Unit:	NORTHWEST
Dispencer/Pump SFC Type:	Not reported

Tank Name:	SC-1
Tag Number:	Not reported
Tank Status:	Closed in Place
Tank Status Date:	08/06/1996
Tank Install Date:	00/01/1955
Tank Closure Date:	Not reported
Capacity Range:	111 TO 1,100 Gallons
Tank Permit Expiration Date:	Not reported
Tank Upgrade Date:	Not reported
Tank Spill Prevention:	None
Tank Overfill Prevention:	None
Tank Material:	Not reported
Tank Construction:	Single Wall Tank
Tank Tightness Test:	Annual
Tank Corrosion Protection:	None
Tank Manifold:	Not reported
Tank Release Detection:	Not reported
Tank SFC Type:	Not reported
Pipe Material:	Not reported
Pipe Construction:	Other
Pipe Primary Release Detection:	Safe Suction (No Leak Detection)
Pipe Second Release Detection:	Not reported
Pipe Corrosion Protection:	None
Pipe Pumping System:	Not reported
Responsible Unit:	NORTHWEST
Dispencer/Pump SFC Type:	Not reported

ALLSITES:

Facility Name:	SEATTLE CENTER
Facility Id:	42937592

Interaction:	44155
Interaction 1:	I
Interaction 2:	HWP
Ecology Program:	HAZWASTE
Program Data:	HWPPRT
Facility Alt.:	Not reported
Program ID:	WAD981768252
Date Interaction:	1997-01-01 00:00:00
Date Interaction 3:	Hazardous Waste Planner
Latitude:	47.622179737000003
Longitude:	-122.354640792

SEATTLE CENTER (Continued) **1010009559**

Interaction:	44154
Interaction 1:	A
Interaction 2:	LUST
Ecology Program:	TOXICS
Program Data:	ISIS
Facility Alt.:	Not reported
Program ID:	7931
Date Interaction:	1993-11-05 00:00:00
Date Interaction 3:	LUST Facility
Latitude:	47.622179737000003
Longitude:	-122.354640792

Interaction:	44152
Interaction 1:	I
Interaction 2:	UST
Ecology Program:	TOXICS
Program Data:	UST
Facility Alt.:	Not reported
Program ID:	Not reported
Date Interaction:	1955-01-01 00:00:00
Date Interaction 3:	Underground Storage Tank
Latitude:	47.622179737000003
Longitude:	-122.354640792

Interaction:	111997
Interaction 1:	A
Interaction 2:	HWG
Ecology Program:	HAZWASTE
Program Data:	TURBOWASTE
Facility Alt.:	Seattle Center
Program ID:	WAD981768252
Date Interaction:	2014-12-31 00:00:00
Date Interaction 3:	Hazardous Waste Generator
Latitude:	47.622179737000003
Longitude:	-122.354640792

Interaction:	104097
Interaction 1:	I
Interaction 2:	HWOTHER
Ecology Program:	HAZWASTE
Program Data:	TURBOWASTE
Facility Alt.:	Seattle Center
Program ID:	WAD981768252
Date Interaction:	2012-12-31 00:00:00
Date Interaction 3:	Haz Waste Management Acti
Latitude:	47.622179737000003
Longitude:	-122.354640792

Interaction:	44153
Interaction 1:	I
Interaction 2:	HWG
Ecology Program:	HAZWASTE
Program Data:	TURBOWASTE

SEATTLE CENTER (Continued) **1010009559**

Facility Alt.: Seattle Center
Program ID: WAD981768252
Date Interaction: 1987-09-09 00:00:00
Date Interaction 3: Hazardous Waste Generator
Latitude: 47.622179737000003
Longitude: -122.354640792

FTTS INSP:
Inspection Number: 19871229WA003 6
Region: 10
Inspection Date: 12/29/87
Inspector: MAULE
Violation occurred: No
Investigation Type: Section 6 PCB State Conducted
Investigation Reason: Neutral Scheme, Region
Legislation Code: TSCA
Facility Function: User

WA MANIFEST:
Facility Site ID Number: 42937592
EPA ID: WAD981768252
NAICS: 713110
SWC Desc: Not reported
FWC Desc: D001 Ignitable, DOO2 Corrosive, D007 Chromium, D035 Methyl ethyl ketone
Form Comm: Not reported
Data Year: 2011
Permit by Rule: False
Treatment by Generator: False
Mixed radioactive waste: False
Importer of hazardous waste: False
Immediate recycler: False
Treatment/Storage/Disposal/Recycling Facility: False
Generator of dangerous fuel waste: False
Generator marketing to burner: False
Other marketers (i.e., blender, distributor, etc.): False
Utility boiler burner: False
Industry boiler burner: False
Industrial Furnace: False
Smelter defferal: False
Universal waste - batteries - generate: False
Universal waste - thermostats - generate: False
Universal waste - mercury - generate: False
Universal waste - lamps - generate: False
Universal waste - batteries - accumulate: False
Universal waste - thermostats - accumulate: False
Universal waste - mercury - accumulate: False
Universal waste - lamps - accumulate: False
Destination Facility for Universal Waste: False
Off-specification used oil burner - utility boiler: False
Off-specification used oil burner - industrial boiler: False
Off-specification used oil burner - industrial furnace: False
Tax Reg #: 578073904
Business Type: Not reported

SEATTLE CENTER (Continued) **1010009559**

Mail Name:	Seattle Center
Mail addr line1:	305 HARRISON ST
Mail city,st,zip:	SEATTLE, WA 98109-4623
Mail country:	UNITED STATES
Legal org name:	Seattle Center
Legal org type:	Municipal
Legal addr line1:	305 HARRISON ST
Legal city,st,zip:	SEATTLE, WA 98109-4623
Legal country:	UNITED STATES
Legal phone nbr:	(206)255-5131
Legal effective date:	08/27/1996
Land org name:	Seattle Center City of Seattle
Land org type:	Municipal
Land person name:	Not reported
Land addr line1:	305 HARRISON ST
Land city,st,zip:	SEATTLE, WA 98109-4623
Land country:	UNITED STATES
Land phone nbr:	(206)255-5131
Operator org name:	Seattle Center City of Seattle
Operator org type:	Municipal
Operator addr line1:	305 HARRISON ST
Operator city,st,zip:	SEATTLE, WA 98109-4623
Operator country:	UNITED STATES
Operator phone nbr:	(206)255-5131
Operator effective date:	08/27/1996
Site contact name:	Walt Spilker
Site contact addr line1:	305 HARRISON ST
Site Contact City/State/ Zip:	SEATTLE, WA 98109-4623
Site Contact Country:	UNITED STATES
Site Contact Phone #:	206-684-7131
Site Contact EMail:	walt.spilker@seattle.gov
Form Contact NAME:	Walt Spilker
Form Contact ADDR LINE1:	305 HARRISON ST
Form Contact City,ST,Zip:	SEATTLE, WA 98109-4623
Form Contact Country:	UNITED STATES
Form Contact Phone #:	206-255-5131
Form Contact EMail:	walt.spilker@seattle.gov
Gen Status CD:	MQG
Monthly Generation:	False
Batch Generation:	True
One Time Generation:	False
Transport Own Waste:	False
Tranports Other Waste:	False
Recycler Onsite:	False
Transfer Facility:	False
Other Exemption:	Not reported
UW Battery Gen:	False
Used Oil Transporter:	False
Used Oil Transfer Facility:	False
Used Oil Processor:	False
Used Oil Refiner:	False
Used Oil Fuel Marketer Directs Shipments:	False
Used Oil Fuel Marketer Meets Specs:	False

Waste Streams Generated:

Facility ID:	42937592
Data Year:	2008

SEATTLE CENTER (Continued) **1010009559**

Description: BOILER CHEMICAL/CAUSTIC MIX
Mix: False
Reported Qty: 300 LB
Kilo Qty: 136.08000234057604
Density No: 0
Density Qty: Not reported

Facility ID: 42937592
Data Year: 2008
Description: STREAK FREE GLASS CLEANER
Mix: False
Reported Qty: 200 LB
Kilo Qty: 90.720001560384034
Density No: 0
Density Qty: Not reported

Facility ID: 42937592
Data Year: 2008
Description: FLAMMABLEAEROSOLS LOOSEPACKS
Mix: False
Reported Qty: 10 LB
Kilo Qty: 4.5360000780192014
Density No: 0
Density Qty: Not reported

Facility ID: 42937592
Data Year: 2008
Description: #6 BULK PAINTS, THINNERS, SOLVENT
Mix: False
Reported Qty: 300 LB
Kilo Qty: 136.08000234057604
Density No: 0
Density Qty: Not reported

Facility ID: 42937592
Data Year: 2010
Description: ALKALINE LABPACK
Mix: False
Reported Qty: 200 LB
Kilo Qty: 90.720001560384034
Density No: 0
Density Qty: Not reported

Facility ID: 42937592
Data Year: 2010
Description: CORROSIVE ACID LABPACK
Mix: False
Reported Qty: 25 LB
Kilo Qty: 11.340000195048004
Density No: 0
Density Qty: Not reported

Facility ID: 42937592
Data Year: 2010
Description: LOOSEPACK FLAMMABLE MATERIALS
Mix: False
Reported Qty: 400 LB

SEATTLE CENTER (Continued) **1010009559**

Kilo Qty: 181.44000312076807
Density No: 0
Density Qty: Not reported

Facility ID: 42937592
Data Year: 2010
Description: FLAMMABLE AEROSOLS LOOSEPACK
Mix: False
Reported Qty: 40 LB
Kilo Qty: 18.144000312076805
Density No: 0
Density Qty: Not reported

Facility ID: 42937592
Data Year: 2011
Description: WASTE , TOXIC, LIQUIDS
Mix: False
Reported Qty: 226 LB
Kilo Qty: 102.513601
Density No: 0
Density Qty: Not reported

Facility ID: 42937592
Data Year: 2011
Description: WASTE PAINT
Mix: False
Reported Qty: 681 LB
Kilo Qty: 308.901605
Density No: 0
Density Qty: Not reported

Facility ID: 42937592
Data Year: 2011
Description: ALKALINE LABPACK
Mix: False
Reported Qty: 95 LB
Kilo Qty: 43.0920007
Density No: 0
Density Qty: Not reported

Facility ID: 42937592
Data Year: 2011
Description: FLAMMABLE AEROSOLS LOOSEPACK
Mix: False
Reported Qty: 100 LB
Kilo Qty: 45.3600007
Density No: 0
Density Qty: Not reported

Facility ID: 42937592
Data Year: 2013
Description: Spray Paint
Mix: False
Reported Qty: 15 LB
Kilo Qty: 6.80400011
Density No: 0
Density Qty: Not reported

SEATTLE CENTER (Continued) **1010009559**

Facility ID: 42937592
Data Year: 2013
Description: Waste Paint
Mix: False
Reported Qty: 90 GAL
Kilo Qty: 340.472165
Density No: 8.33999999
Density Qty: PPG

Facility ID: 42937592
Data Year: 2013
Description: Unused cleaning supply
Mix: False
Reported Qty: 120 LB
Kilo Qty: 54.4320009
Density No: 0
Density Qty: Not reported

Facility ID: 42937592
Data Year: 2013
Description: Water treatment liquid
Mix: False
Reported Qty: 30 LB
Kilo Qty: 13.6080002
Density No: 0
Density Qty: Not reported

Facility ID: 42937592
Data Year: 2014
Description: Waste Caustic Alkali Liquids
Mix: False
Reported Qty: 100 LB
Kilo Qty: 45.3600007
Density No: 0
Density Qty: Not reported

Facility ID: 42937592
Data Year: 2014
Description: Waste Used Oil
Mix: False
Reported Qty: 55 GAL
Kilo Qty: 182.120403
Density No: 7.29999999
Density Qty: PPG

Facility ID: 42937592
Data Year: 2014
Description: Waste Trichloroisocyanuric acid, dry
Mix: False
Reported Qty: 75 LB
Kilo Qty: 34.0200005
Density No: 0
Density Qty: Not reported

Facility ID: 42937592
Data Year: 2014
Description: Waste Aerosols

SEATTLE CENTER (Continued) **1010009559**

Mix: False
Reported Qty: 30 LB
Kilo Qty: 13.6080002
Density No: 0
Density Qty: Not reported

Shipments Sent:
Facility ID: 42937592
Data Year: 2008
Shipment sent data: 9/19/2008
Reported Qty: 300 LB
Kilo Qty: 136.080002340576

Facility ID: 42937592
Data Year: 2008
Shipment sent data: 9/19/2008
Reported Qty: 200 LB
Kilo Qty: 90.720001560384

Facility ID: 42937592
Data Year: 2008
Shipment sent data: 9/19/2008
Reported Qty: 10 LB
Kilo Qty: 4.5360000780192

Facility ID: 42937592
Data Year: 2008
Shipment sent data: 9/19/2008
Reported Qty: 300 LB
Kilo Qty: 136.080002340576

Facility ID: 42937592
Data Year: 2010
Shipment sent data: 3/17/2010
Reported Qty: 200 LB
Kilo Qty: 90.720001560384

Facility ID: 42937592
Data Year: 2010
Shipment sent data: 3/17/2010
Reported Qty: 25 LB
Kilo Qty: 11.340000195048

Facility ID: 42937592
Data Year: 2010
Shipment sent data: 3/17/2010
Reported Qty: 400 LB
Kilo Qty: 181.440003120768

Facility ID: 42937592
Data Year: 2010
Shipment sent data: 3/17/2010
Reported Qty: 40 LB
Kilo Qty: 18.1440003120768

Facility ID: 42937592
Data Year: 2013

SEATTLE CENTER (Continued) **1010009559**

Shipment sent data: 2013-04-08 00:00:00
Reported Qty: 15 LB
Kilo Qty: 6.80400011

Facility ID: 42937592
Data Year: 2013
Shipment sent data: 2013-02-26 00:00:00
Reported Qty: 90 GAL
Kilo Qty: 340.472165

Facility ID: 42937592
Data Year: 2013
Shipment sent data: 2013-02-26 00:00:00
Reported Qty: 120 LB
Kilo Qty: 54.4320009

Facility ID: 42937592
Data Year: 2013
Shipment sent data: 2013-02-26 00:00:00
Reported Qty: 30 LB
Kilo Qty: 13.6080002

Facility ID: 42937592
Data Year: 2014
Shipment sent data: 2014-06-19 00:00:00
Reported Qty: 100 LB
Kilo Qty: 45.3600007

Facility ID: 42937592
Data Year: 2014
Shipment sent data: 2014-06-19 00:00:00
Reported Qty: 55 GAL
Kilo Qty: 182.120403

Facility ID: 42937592
Data Year: 2014
Shipment sent data: 2014-06-19 00:00:00
Reported Qty: 75 LB
Kilo Qty: 34.0200005

Facility ID: 42937592
Data Year: 2014
Shipment sent data: 2014-06-19 00:00:00
Reported Qty: 30 LB
Kilo Qty: 13.6080002

Facility ID: 42937592
Data Year: 2014
Shipment sent data: 2014-06-19 00:00:00
Reported Qty: 300 LB
Kilo Qty: 136.080002

Facility ID: 42937592
Data Year: Not reported
Shipment sent data: 1/9/2006
Reported Qty: 750 LB
Kilo Qty: 340.20000585144

SEATTLE CENTER (Continued) **1010009559**

Facility ID: 42937592
Data Year: Not reported
Shipment sent data: 1/9/2006
Reported Qty: 371.13 LB
Kilo Qty: 168.344570895527

Facility ID: 42937592
Data Year: Not reported
Shipment sent data: 1/9/2006
Reported Qty: 250 LB
Kilo Qty: 113.40000195048

Waste Stream Comments:
Facility ID: 42937592
Data Year: 2008
Comments: G19 AND W119- ITS USED AS A CORROSIVE INHIBTOR AND DISSOVLE OXYGEN

Facility ID: 42937592
Data Year: 2008
Comments: W219- 200 POUND DRUM OF GLASS CLEANER

Facility ID: 42937592
Data Year: 2008
Comments: A.8 - FUEL CONTAMINATED WITH WATER

Facility ID: 42937592
Data Year: 2010
Comments: WE USE A LOT OF BATTERIES ON SITE.

Facility ID: 42937592
Data Year: 2010
Comments: A-7 WE GENERATE AEROSOLOS OVER A PERIOD OF TIME.

Facility ID: 42937592
Data Year: 2010
Comments: A-7 WE GENERATE CORROSIVE ACID FROM TIME TO TIME.

CH328 **ART STABLE BUILDING** **WA VCP** **S110276230**
ESE **516 YALE AVE N** **WA ALLSITES** **N/A**
1/4-1/2 **SEATTLE, WA 98109** **WA CSCSL NFA**
0.448 mi.
2367 ft. **Site 1 of 2 in cluster CH**

Relative:
Higher

Actual:
112 ft.

VCP:
edr_fstat: WA
edr_fzip: 98109
edr_fcnty: KING
edr_zip: Not reported
Facility ID: 14584
VCP Status: Not reported
VCP: Yes
Ecology Status: Not reported
NFA Type: Not reported
Date NFA: 11/3/2010
Rank: Not reported
Cleanup Siteid: 2510

ART STABLE BUILDING (Continued) **S110276230**

ALLSITES:
Facility Name: ART STABLE BUILDING
Facility Id: 14584

Interaction: 91755
Interaction 1: I
Interaction 2: VOLCLNST
Ecology Program: TOXICS
Program Data: ISIS
Facility Alt.: Art Stable Building
Program ID: NW2264
Date Interaction: 2010-03-17 00:00:00
Date Interaction 3: Voluntary Cleanup Sites
Latitude: 47.623694381999996
Longitude: -122.330075103

CSCSL NFA:
Facility/Site Id: 14584
CS Id: 2510
NFA Date: 11/03/2010
Rank: Not reported
VCP: Yes
Latitude: 47.623700
Longitude: -122.330090

CI329 **SEATTLE SCHOOL DIST 1 SCH SUPPORT SVC** **WA UST** **1000455959**
ESE **1255 HARRISON ST** **WA ALLSITES** **WAD982656480**
1/4-1/2 **SEATTLE, WA 98109** **WA CSCSL NFA**
0.455 mi. **RCRA NonGen / NLR**
2403 ft. **Site 1 of 2 in cluster CI** **FINDS**
WA NPDES
Relative: **ECHO**
Higher

Actual: UST:
113 ft. Facility ID: 69141722
Site Id: 10339
UBI: Not reported
Phone Number: Not reported
Decimal Latitude: 47.62203
Decimal Longitude: -122.332737

Tank Name: 1 GASOLINE
Tag Number: Not reported
Tank Status: Removed
Tank Status Date: 08/06/1996
Tank Install Date: 00/31/1964
Tank Closure Date: Not reported
Capacity Range: Not reported
Tank Permit Expiration Date: Not reported
Tank Upgrade Date: Not reported
Tank Spill Prevention: Not reported
Tank Overfill Prevention: Not reported
Tank Material: Not reported
Tank Construction: Not reported
Tank Tightness Test: Not reported
Tank Corrosion Protection: Not reported

SEATTLE SCHOOL DIST 1 SCH SUPPORT SVC (Continued) **1000455959**

Tank Manifold: Not reported
Tank Release Detection: Not reported
Tank SFC Type: Not reported
Pipe Material: Not reported
Pipe Construction: Not reported
Pipe Primary Release Detection: Not reported
Pipe Second Release Detection: Not reported
Pipe Corrosion Protection: Not reported
Pipe Pumping System: Not reported
Responsible Unit: NORTHWEST
Dispencer/Pump SFC Type: Not reported

ALLSITES:
Facility Name: BLOCK 11
Facility Id: 16477

Interaction: 118692
Interaction 1: A
Interaction 2: CONSTSWGP
Ecology Program: WATQUAL
Program Data: PARIS
Facility Alt.: Block 11
Program ID: WAR304279
Date Interaction: 2016-06-20 00:00:00
Date Interaction 3: Construction SW GP
Latitude: 47.621469885000003
Longitude: -122.331156921

Interaction: 119303
Interaction 1: A
Interaction 2: HWG
Ecology Program: HAZWASTE
Program Data: TURBOWASTE
Facility Alt.: City Investors XXIV LLC
Program ID: WAH000051440
Date Interaction: 2016-08-25 00:00:00
Date Interaction 3: Hazardous Waste Generator
Latitude: 47.621469885000003
Longitude: -122.331156921

Facility Name: SEATTLE SCHOOL DIST 1 SCH SUPPORT SVC
Facility Id: 69141722

Interaction: 59262
Interaction 1: I
Interaction 2: HWG
Ecology Program: HAZWASTE
Program Data: TURBOWASTE
Facility Alt.: Not reported
Program ID: WAD982656480
Date Interaction: 1989-01-11 00:00:00
Date Interaction 3: Hazardous Waste Generator
Latitude: 47.622024381999999
Longitude: -122.33272210299999

SEATTLE SCHOOL DIST 1 SCH SUPPORT SVC (Continued) **1000455959**

Interaction:	59263
Interaction 1:	I
Interaction 2:	LUST
Ecology Program:	TOXICS
Program Data:	ISIS
Facility Alt.:	Not reported
Program ID:	10339
Date Interaction:	1989-01-23 00:00:00
Date Interaction 3:	LUST Facility
Latitude:	47.622024381999999
Longitude:	-122.33272210299999

Interaction:	59264
Interaction 1:	I
Interaction 2:	UST
Ecology Program:	TOXICS
Program Data:	UST
Facility Alt.:	Not reported
Program ID:	10339
Date Interaction:	2000-03-20 00:00:00
Date Interaction 3:	Underground Storage Tank
Latitude:	47.622024381999999
Longitude:	-122.33272210299999

CSCSL NFA:

Facility/Site Id:	69141722
CS Id:	10188
NFA Date:	10/03/2011
Rank:	Not reported
VCP:	No
Latitude:	47.622030
Longitude:	-122.332737

RCRA NonGen / NLR:

Date form received by agency:	01/11/1989
Facility name:	SEATTLE SCHOOL DIST 1 SCH SUPPORT SVC
Facility address:	1255 HARRISON ST SEATTLE, WA 98109
EPA ID:	WAD982656480
Mailing address:	815 4TH AVE N SEATTLE, WA 98109-3902
Contact:	SEATTLE SCHOOL SEATTLE SCHOOL
Contact address:	815 4TH AVE N SEATTLE, WA 98109-3902
Contact country:	US
Contact telephone:	(000)000-0000
Contact email:	Not reported
EPA Region:	10
Classification:	Non-Generator
Description:	Handler: Non-Generators do not presently generate hazardous waste

Owner/Operator Summary:

Owner/operator name:	SEATTLE SCHOOL S
Owner/operator address:	1255 HARRISON ST

SEATTLE SCHOOL DIST 1 SCH SUPPORT SVC (Continued) **1000455959**

SEATTLE, WA 98109
Owner/operator country: US
Owner/operator telephone: (000)000-0000
Legal status: Private
Owner/Operator Type: Owner
Owner/Op start date: 05/02/1996
Owner/Op end date: Not reported

Handler Activities Summary:
U.S. importer of hazardous waste: No
Mixed waste (haz. and radioactive): No
Recycler of hazardous waste: No
Transporter of hazardous waste: No
Treater, storer or disposer of HW: No
Underground injection activity: No
On-site burner exemption: No
Furnace exemption: No
Used oil fuel burner: No
Used oil processor: No
User oil refiner: No
Used oil fuel marketer to burner: No
Used oil Specification marketer: No
Used oil transfer facility: No
Used oil transporter: No

Historical Generators:
Date form received by agency: 01/11/1989
Site name: SEATTLE SCHOOL DIST 1 SCH SUPPORT SVC
Classification: Not a generator, verified

Violation Status: No violations found

FINDS:

Registry ID: 110005347115

Environmental Interest/Information System
Washington Facility / Site Identification System (WA-FSIS) provides a means to query and display data maintained by the Washington Department of Ecology. This system contains key information for each facility/site that is currently, or has been, of interest to the Air Quality, Dam Safety, Hazardous Waste, Toxics Cleanup, and Water Quality Programs.

RCRAInfo is a national information system that supports the Resource Conservation and Recovery Act (RCRA) program through the tracking of events and activities related to facilities that generate, transport, and treat, store, or dispose of hazardous waste. RCRAInfo allows RCRA program staff to track the notification, permit, compliance, and corrective action activities required under RCRA.

NPDES:
Facility Status: Not reported
Facility Type: Construction SW GP
Admin Region: Headqarters

SEATTLE SCHOOL DIST 1 SCH SUPPORT SVC (Continued) **1000455959**

Date Issued:	11/18/2015
Latitude:	Not reported
Longitude:	Not reported
Permit ID:	WAR304279
Permit Version:	Not reported
Permit Status:	Active
Permit SubStatus:	Not reported
Ecology Contact:	Not reported
WRIA:	Not reported
Permit Expiration Date:	12/31/2020
Effective Date:	09/13/2016
Days to Expiration:	1535

ECHO:

Envid:	1000455959
Registry ID:	110005347115
DFR URL:	http://echo.epa.gov/detailed_facility_report?fid=110005347115

CH330 **WEISS JENKINS XIII SITE** **WA VCP** **1000891826**
ESE **504 YALE AVE N** **WA ALLSITES** **WA0000143966**
1/4-1/2 **SEATTLE, WA 98109** **WA CSCSL NFA**
0.458 mi. **RCRA NonGen / NLR**
2419 ft. **Site 2 of 2 in cluster CH** **FINDS**
WA MANIFEST
Relative: **ECHO**
Higher

Actual: VCP:
115 ft.

edr_fstat:	WA
edr_fzip:	98109
edr_fcnty:	KING
edr_zip:	Not reported
Facility ID:	13703
VCP Status:	Not reported
VCP:	Yes
Ecology Status:	Not reported
NFA Type:	Not reported
Date NFA:	1/20/2010
Rank:	Not reported
Cleanup Siteid:	1341

ALLSITES:

Facility Name:	POTTER ASSOCIATES INC
Facility Id:	36293921
Interaction:	40504
Interaction 1:	I
Interaction 2:	HWG
Ecology Program:	HAZWASTE
Program Data:	TURBOWASTE
Facility Alt.:	Not reported
Program ID:	WA0000143966
Date Interaction:	1994-03-10 00:00:00
Date Interaction 3:	Hazardous Waste Generator
Latitude:	47.623534382000003
Longitude:	-122.33050510299999

WEISS JENKINS XIII SITE (Continued) **1000891826**

Interaction: 40506
Interaction 1: I
Interaction 2: HWOTHER
Ecology Program: HAZWASTE
Program Data: TURBOWASTE
Facility Alt.: POTTER ASSOCIATES INC
Program ID: WA0000143966
Date Interaction: 2006-12-31 00:00:00
Date Interaction 3: Haz Waste Management Acti
Latitude: 47.623534382000003
Longitude: -122.33050510299999

Interaction: 40505
Interaction 1: I
Interaction 2: UST
Ecology Program: TOXICS
Program Data: UST
Facility Alt.: Not reported
Program ID: 682
Date Interaction: 2000-02-29 00:00:00
Date Interaction 3: Underground Storage Tank
Latitude: 47.623534382000003
Longitude: -122.33050510299999

Facility Name: WEISS JENKINS XIII SITE
Facility Id: 13703

Interaction: 80159
Interaction 1: I
Interaction 2: VOLCLNST
Ecology Program: TOXICS
Program Data: ISIS
Facility Alt.: Weiss Jenkins XIII Site
Program ID: nw2211
Date Interaction: 2009-09-29 00:00:00
Date Interaction 3: Voluntary Cleanup Sites
Latitude: 47.623420381999999
Longitude: -122.33007210300001

CSCSL NFA:
Facility/Site Id: 13703
CS Id: 1341
NFA Date: 01/20/2010
Rank: Not reported
VCP: Yes
Latitude: 47.623426
Longitude: -122.330087

RCRA NonGen / NLR:
Date form received by agency: 08/03/2009
Facility name: POTTER ASSOCIATES INC
Facility address: 504 YALE AVE N
SEATTLE, WA 98109-5532

WEISS JENKINS XIII SITE (Continued) **1000891826**

EPA ID: WA0000143966
Mailing address: 4400 26TH AVE W
SEATTLE, WA 98199-1276
Contact: POTTER ASSOC IN POTTER ASSOC IN
Contact address: 4400 26TH AVE W
SEATTLE, WA 98199-1276
Contact country: US
Contact telephone: (000)000-0000
Contact email: Not reported
EPA Region: 10
Land type: Private
Classification: Non-Generator
Description: Handler: Non-Generators do not presently generate hazardous waste

Owner/Operator Summary:

Owner/operator name: STEVEN P
Owner/operator address: 504 YALE AVE N
SEATTLE, WA 98109
Owner/operator country: US
Owner/operator telephone: (206)623-8844
Legal status: Private
Owner/Operator Type: Operator
Owner/Op start date: 04/17/1997
Owner/Op end date: Not reported

Owner/operator name: POTTER ASSOC INC
Owner/operator address: 504 YALE AVE N
SEATTLE, WA 98109
Owner/operator country: US
Owner/operator telephone: Not reported
Legal status: Private
Owner/Operator Type: Owner
Owner/Op start date: 05/01/1996
Owner/Op end date: Not reported

Owner/operator name: POTTER ASSOC IN P
Owner/operator address: 504 YALE AVE N
SEATTLE, WA 98109
Owner/operator country: US
Owner/operator telephone: (206)623-8844
Legal status: Private
Owner/Operator Type: Owner
Owner/Op start date: 05/01/1996
Owner/Op end date: Not reported

Owner/operator name: STEVEN PARSONS
Owner/operator address: 504 YALE AVE N
SEATTLE, WA 98109
Owner/operator country: US
Owner/operator telephone: Not reported
Legal status: Private
Owner/Operator Type: Operator
Owner/Op start date: 04/17/1997
Owner/Op end date: Not reported

Handler Activities Summary:

WEISS JENKINS XIII SITE (Continued) **1000891826**

U.S. importer of hazardous waste: No
Mixed waste (haz. and radioactive): No
Recycler of hazardous waste: No
Transporter of hazardous waste: No
Treater, storer or disposer of HW: No
Underground injection activity: No
On-site burner exemption: No
Furnace exemption: No
Used oil fuel burner: No
Used oil processor: No
User oil refiner: No
Used oil fuel marketer to burner: No
Used oil Specification marketer: No
Used oil transfer facility: No
Used oil transporter: No

Historical Generators:
Date form received by agency: 06/13/2006
Site name: POTTER ASSOCIATES INC
Classification: Conditionally Exempt Small Quantity Generator

. Waste code: D001
. Waste name: IGNITABLE WASTE

. Waste code: D008
. Waste name: LEAD

. Waste code: D018
. Waste name: BENZENE

. Waste code: D039
. Waste name: TETRACHLOROETHYLENE

. Waste code: D040
. Waste name: TRICHLORETHYLENE

. Waste code: F003
. Waste name: THE FOLLOWING SPENT NONHALOGENATED SOLVENTS: XYLENE, ACETONE, ETHYL ACETATE, ETHYL BENZENE, ETHYL ETHER, METHYL ISOBUTYL KETONE, N-BUTYL ALCOHOL, CYCLOHEXANONE, AND METHANOL; ALL SPENT SOLVENT MIXTURES/BLENDS CONTAINING, BEFORE USE, ONLY THE ABOVE SPENT NONHALOGENATED SOLVENTS; AND ALL SPENT SOLVENT MIXTURES/BLENDS CONTAINING, BEFORE USE, ONE OR MORE OF THE ABOVE NONHALOGENATED SOLVENTS, AND A TOTAL OF TEN PERCENT OR MORE (BY VOLUME) OF ONE OR MORE OF THOSE SOLVENTS LISTED IN F001, F002, F004, AND F005; AND STILL BOTTOMS FROM THE RECOVERY OF THESE SPENT SOLVENTS AND SPENT SOLVENT MIXTURES.

Date form received by agency: 12/31/2005
Site name: POTTER ASSOCIATES INC
Classification: Not a generator, verified

Date form received by agency: 12/31/2003
Site name: POTTER ASSOCIATES INC
Classification: Not a generator, verified

Violation Status: No violations found

WEISS JENKINS XIII SITE (Continued) **1000891826**

Evaluation Action Summary:
Evaluation date: 08/19/2008
Evaluation: COMPLIANCE ASSISTANCE VISIT
Area of violation: Not reported
Date achieved compliance: Not reported
Evaluation lead agency: State

Evaluation date: 01/26/1998
Evaluation: COMPLIANCE ASSISTANCE VISIT
Area of violation: Not reported
Date achieved compliance: Not reported
Evaluation lead agency: State

Evaluation date: 01/13/1998
Evaluation: COMPLIANCE ASSISTANCE VISIT
Area of violation: Not reported
Date achieved compliance: Not reported
Evaluation lead agency: State

FINDS:

Registry ID: 110005303545

Environmental Interest/Information System
Washington Facility / Site Identification System (WA-FSIS) provides a means to query and display data maintained by the Washington Department of Ecology. This system contains key information for each facility/site that is currently, or has been, of interest to the Air Quality, Dam Safety, Hazardous Waste, Toxics Cleanup, and Water Quality Programs.

RCRAInfo is a national information system that supports the Resource Conservation and Recovery Act (RCRA) program through the tracking of events and activities related to facilities that generate, transport, and treat, store, or dispose of hazardous waste. RCRAInfo allows RCRA program staff to track the notification, permit, compliance, and corrective action activities required under RCRA.

HAZARDOUS WASTE BIENNIAL REPORTER

Registry ID: 110056454590

Environmental Interest/Information System
Washington Facility / Site Identification System (WA-FSIS) provides a means to query and display data maintained by the Washington Department of Ecology. This system contains key information for each facility/site that is currently, or has been, of interest to the Air Quality, Dam Safety, Hazardous Waste, Toxics Cleanup, and Water Quality Programs.

WA MANIFEST:
Facility Site ID Number: 36293921
EPA ID: WA0000143966
NAICS: 32311
SWC Desc: Not reported
FWC Desc: Not reported

WEISS JENKINS XIII SITE (Continued) **1000891826**

Form Comm:	Not reported	
Data Year:	Not reported	
Permit by Rule:	FALSE	
Treatment by Generator:	FALSE	
Mixed radioactive waste:	FALSE	
Importer of hazardous waste:	FALSE	
Immediate recycler:	FALSE	
Treatment/Storage/Disposal/Recycling Facility:		FALSE
Generator of dangerous fuel waste:		FALSE
Generator marketing to burner:		FALSE
Other marketers (i.e., blender, distributor, etc.):		FALSE
Utility boiler burner:		FALSE
Industry boiler burner:		FALSE
Industrial Furnace:		FALSE
Smelter defferal:		FALSE
Universal waste - batteries - generate:		FALSE
Universal waste - thermostats - generate:		FALSE
Universal waste - mercury - generate:		FALSE
Universal waste - lamps - generate:		FALSE
Universal waste - batteries - accumulate:		FALSE
Universal waste - thermostats - accumulate:		FALSE
Universal waste - mercury - accumulate:		FALSE
Universal waste - lamps - accumulate:		FALSE
Destination Facility for Universal Waste:		FALSE
Off-specification used oil burner - utility boiler:		FALSE
Off-specification used oil burner - industrial boiler:		FALSE
Off-specification used oil burner - industrial furnace:		FALSE
Tax Reg #:	600015442	
Business Type:	Not reported	
Mail Name:	Potter Assoc Inc	
Mail addr line1:	4400 - 26th Ave. W.	
Mail city,st,zip:	SEATTLE, WA 98199-1276	
Mail country:	UNITED STATES	
Legal org name:	Potter Assoc Inc	
Legal org type:	Private	
Legal addr line1:	504 YALE AVE N	
Legal city,st,zip:	SEATTLE, WA 98109-5532	
Legal country:	UNITED STATES	
Legal phone nbr:	(206)623-8844	
Legal effective date:	05/01/1996	
Land org name:	Potter Assoc Inc	
Land org type:	Private	
Land person name:	Not reported	
Land addr line1:	504 YALE AVE N	
Land city,st,zip:	SEATTLE, WA 98109-5532	
Land country:	UNITED STATES	
Land phone nbr:	(206)623-8844	
Operator org name:	Not reported	
Operator org type:	Private	
Operator addr line1:	504 YALE AVE N	
Operator city,st,zip:	SEATTLE, WA 98109-5532	
Operator country:	UNITED STATES	
Operator phone nbr:	(206)623-8844	
Operator effective date:	04/17/1997	
Site contact name:	Steven Parsons	
Site contact addr line1:	504 YALE AVE N	
Site Contact City/State/ Zip:	SEATTLE, WA 98109-5532	

WEISS JENKINS XIII SITE (Continued) **1000891826**

Site Contact Country:	UNITED STATES
Site Contact Phone #:	(206)623-8844
Site Contact EMail:	Not reported
Form Contact NAME:	Steven Parsons
Form Contact ADDR LINE1:	504 YALE AVE N
Form Contact City,ST,Zip:	SEATTLE, WA 98109-5532
Form Contact Country:	UNITED STATES
Form Contact Phone #:	(206)623-8844
Form Contact EMail:	sparsons@potterprinting.com
Gen Status CD:	XQG
Monthly Generation:	FALSE
Batch Generation:	FALSE
One Time Generation:	FALSE
Transport Own Waste:	FALSE
Tranports Other Waste:	FALSE
Recycler Onsite:	FALSE
Transfer Facility:	FALSE
Other Exemption:	Not reported
UW Battery Gen:	FALSE
Used Oil Transporter:	FALSE
Used Oil Transfer Facility:	FALSE
Used Oil Processor:	FALSE
Used Oil Refiner:	FALSE
Used Oil Fuel Marketer Directs Shipments:	FALSE
Used Oil Fuel Marketer Meets Specs:	FALSE

ECHO:

Envid:	1000891826
Registry ID:	110005303545
DFR URL:	http://echo.epa.gov/detailed_facility_report?fid=110005303545

CJ331 **ENSO 2201 WESTLAKE** **WA VCP** **S110486065**
South **2201 WESTLAKE AVE** **WA ALLSITES** **N/A**
1/4-1/2 **SEATTLE, WA 98121** **WA CSCSL NFA**
0.458 mi.
2420 ft. **Site 1 of 3 in cluster CJ**

Relative:
Higher

Actual:
77 ft.

VCP:

edr_fstat:	WA
edr_fzip:	98121
edr_fcnty:	KING
edr_zip:	Not reported
Facility ID:	22102
VCP Status:	Not reported
VCP:	Yes
Ecology Status:	Not reported
NFA Type:	Not reported
Date NFA:	11/16/2010
Rank:	Not reported
Cleanup Siteid:	11402

ALLSITES:

Facility Name:	ENSO 2201 WESTLAKE
Facility Id:	22102
Interaction:	93699

ENSO 2201 WESTLAKE (Continued) **S110486065**

Interaction 1:	I
Interaction 2:	VOLCLNST
Ecology Program:	TOXICS
Program Data:	ISIS
Facility Alt.:	ENSO 2201 Westlake
Program ID:	NW2310
Date Interaction:	2010-06-29 00:00:00
Date Interaction 3:	Voluntary Cleanup Sites
Latitude:	47.618132383000003
Longitude:	-122.338444103

CSCSL NFA:

Facility/Site Id:	22102
CS Id:	11402
NFA Date:	11/16/2010
Rank:	Not reported
VCP:	Yes
Latitude:	47.618138
Longitude:	-122.338459

---

332 SSE 1/4-1/2 0.459 mi. 2421 ft. **WHOLE FOODS** **WA SWRCY** **S114403519**
2210 WESTLAKE AVE **N/A**
SEATTLE, WA 98121

Relative: Higher

Actual: 70 ft.

SWRCY:

Service:	Whole Foods Westlake
Phone:	206-621-9700
Extension:	Not reported
Website:	http://www.preserveproducts.com/recycling/gimme5.html
Email:	Not reported
Material Category:	Plastic
Material Accepted:	5PP-plastic bottles
Contact Name:	Not reported
Residential:	Yes
Commercial:	No
Service Type:	Dropoff and buy-back sites
Light Recycle Participant:	No
Hours:	Open everyday: 7am-10pm
Comments:	Preserve Gimme 5 bins are located in participating Whole Foods stores. Take #5 plastics such as yogurt cups, hummus tubs, and other containers. Also take Brita filters if dried out and wrapped in plastic bag, which will also be recycled.

Service:	Whole Foods Westlake
Phone:	206-621-9700
Extension:	Not reported
Website:	http://www.preserveproducts.com/recycling/gimme5.html
Email:	Not reported
Material Category:	Plastic
Material Accepted:	5PP-plastic tubs
Contact Name:	Not reported
Residential:	Yes
Commercial:	No
Service Type:	Dropoff and buy-back sites

WHOLE FOODS (Continued) **S114403519**

Light Recycle Participant: No
Hours: Open everyday: 7am-10pm
Comments: Preserve Gimme 5 bins are located in participating Whole Foods stores. Take #5 plastics such as yogurt cups, hummus tubs, and other containers. Also take Brita filters if dried out and wrapped in plastic bag, which will also be recycled.

CI333 **CAPITOL HILL WATER QUALITY PROJECT** **WA ALLSITES** **S112088192**
ESE **401 YALE AVE N** **N/A**
1/4-1/2 **SEATTLE, WA 98109**
0.466 mi.
2461 ft. **Site 2 of 2 in cluster CI**

Relative:
Higher

Actual:
115 ft.

ALLSITES:
Facility Name: CAPITOL HILL WATER QUALITY PROJECT
Facility Id: 13586

Interaction: 102137
Interaction 1: I
Interaction 2: CONSTSWGP
Ecology Program: WATQUAL
Program Data: PARIS
Facility Alt.: Capitol Hill Water Quality Project
Program ID: WAR126060
Date Interaction: 2012-06-25 00:00:00
Date Interaction 3: Construction SW GP
Latitude: 47.622128480999997
Longitude: -122.33077397300001

---

334 **SOFTKY BROS INC** **WA UST** **1000414031**
North **1287 WESTLAKE AVE N** **WA ALLSITES** **WAD027473339**
1/4-1/2 **SEATTLE, WA 98109** **RCRA NonGen / NLR**
0.467 mi. **FINDS**
2467 ft. **ECHO**

Relative:
Lower

Actual:
36 ft.

UST:
Facility ID: 88379491
Site Id: 7173
UBI: Not reported
Phone Number: Not reported
Decimal Latitude: 47.6304
Decimal Longitude: -122.342208

Tank Name: 1
Tag Number: Not reported
Tank Status: Closed in Place
Tank Status Date: 08/06/1996
Tank Install Date: 00/31/1964
Tank Closure Date: Not reported
Capacity Range: 111 TO 1,100 Gallons
Tank Permit Expiration Date: Not reported
Tank Upgrade Date: Not reported
Tank Spill Prevention: Not reported
Tank Overfill Prevention: Not reported
Tank Material: Steel

SOFTKY BROS INC (Continued) **1000414031**

Tank Construction:	Not reported
Tank Tightness Test:	Not reported
Tank Corrosion Protection:	Not reported
Tank Manifold:	Not reported
Tank Release Detection:	Not reported
Tank SFC Type:	Not reported
Pipe Material:	Not reported
Pipe Construction:	Not reported
Pipe Primary Release Detection:	Not reported
Pipe Second Release Detection:	Not reported
Pipe Corrosion Protection:	Not reported
Pipe Pumping System:	Not reported
Responsible Unit:	NORTHWEST
Dispencer/Pump SFC Type:	Not reported

ALLSITES:

Facility Name:	SOFTKY BROS INC
Facility Id:	88379491

Interaction:	70154
Interaction 1:	I
Interaction 2:	HWP
Ecology Program:	HAZWASTE
Program Data:	HWPPRT
Facility Alt.:	Not reported
Program ID:	WAD027473339
Date Interaction:	1997-01-01 00:00:00
Date Interaction 3:	Hazardous Waste Planner
Latitude:	47.630394381999999
Longitude:	-122.3421931

Interaction:	70155
Interaction 1:	I
Interaction 2:	UST
Ecology Program:	TOXICS
Program Data:	UST
Facility Alt.:	Not reported
Program ID:	7173
Date Interaction:	2000-02-29 00:00:00
Date Interaction 3:	Underground Storage Tank
Latitude:	47.630394381999999
Longitude:	-122.3421931

Interaction:	70156
Interaction 1:	I
Interaction 2:	HWG
Ecology Program:	HAZWASTE
Program Data:	TURBOWASTE
Facility Alt.:	Not reported
Program ID:	WAD027473339
Date Interaction:	1984-09-04 00:00:00
Date Interaction 3:	Hazardous Waste Generator
Latitude:	47.630394381999999
Longitude:	-122.3421931

SOFTKY BROS INC (Continued) **1000414031**

RCRA NonGen / NLR:
Date form received by agency: 11/01/2001
Facility name: SOFTKY BROS INC
Facility address: 1287 WESTLAKE AVE N
SEATTLE, WA 98109
EPA ID: WAD027473339
Mailing address: 11816 STENDALL DR N
SEATTLE, WA 98133-8335
Contact: KELLY B PEAVEY
Contact address: 11816 STENDALL DR N
SEATTLE, WA 98133-8335
Contact country: US
Contact telephone: (206)362-5140
Contact email: Not reported
EPA Region: 10
Classification: Non-Generator
Description: Handler: Non-Generators do not presently generate hazardous waste

Owner/Operator Summary:
Owner/operator name: MICHAEL P
Owner/operator address: 10500 NE 65TH PL
KIRKLAND, WA 98033
Owner/operator country: US
Owner/operator telephone: (425)827-2411
Legal status: Private
Owner/Operator Type: Operator
Owner/Op start date: 09/04/1996
Owner/Op end date: Not reported

Owner/operator name: KELLY P
Owner/operator address: 11816 STENDALL DR N
SEATTLE, WA 98133
Owner/operator country: US
Owner/operator telephone: (206)362-5140
Legal status: Private
Owner/Operator Type: Owner
Owner/Op start date: 12/21/2001
Owner/Op end date: Not reported

Handler Activities Summary:
U.S. importer of hazardous waste: No
Mixed waste (haz. and radioactive): No
Recycler of hazardous waste: No
Transporter of hazardous waste: No
Treater, storer or disposer of HW: No
Underground injection activity: No
On-site burner exemption: No
Furnace exemption: No
Used oil fuel burner: No
Used oil processor: No
User oil refiner: No
Used oil fuel marketer to burner: No
Used oil Specification marketer: No
Used oil transfer facility: No
Used oil transporter: No

SOFTKY BROS INC (Continued) **1000414031**

Historical Generators:
Date form received by agency: 11/01/2001
Site name: SOFTKY BROS INC
Classification: Not a generator, verified

Violation Status: No violations found

FINDS:

Registry ID: 110005318058

Environmental Interest/Information System
Washington Facility / Site Identification System (WA-FSIS) provides a means to query and display data maintained by the Washington Department of Ecology. This system contains key information for each facility/site that is currently, or has been, of interest to the Air Quality, Dam Safety, Hazardous Waste, Toxics Cleanup, and Water Quality Programs.

RCRAInfo is a national information system that supports the Resource Conservation and Recovery Act (RCRA) program through the tracking of events and activities related to facilities that generate, transport, and treat, store, or dispose of hazardous waste. RCRAInfo allows RCRA program staff to track the notification, permit, compliance, and corrective action activities required under RCRA.

ECHO:
Envid: 1000414031
Registry ID: 110005318058
DFR URL: http://echo.epa.gov/detailed_facility_report?fid=110005318058

CF335 **PRECISION TUNE SEATTLE** **WA UST** **U000798741**
South **2331 7TH AVE** **WA ALLSITES** **N/A**
1/4-1/2 **SEATTLE, WA 98121**
0.468 mi.
2471 ft. **Site 2 of 2 in cluster CF**

Relative:
Higher

Actual:
113 ft.

UST:
Facility ID: 7517855
Site Id: 3985
UBI: Not reported
Phone Number: Not reported
Decimal Latitude: 47.61755
Decimal Longitude: -122.343078

Tank Name: ONE
Tag Number: Not reported
Tank Status: Removed
Tank Status Date: 08/06/1996
Tank Install Date: 00/01/1982
Tank Closure Date: Not reported
Capacity Range: 111 TO 1,100 Gallons
Tank Permit Expiration Date: 01/10/1996
Tank Upgrade Date: Not reported
Tank Spill Prevention: Not reported
Tank Overfill Prevention: Not reported

PRECISION TUNE SEATTLE (Continued) **U000798741**

Tank Material:	Steel
Tank Construction:	Single Wall Tank
Tank Tightness Test:	Not reported
Tank Corrosion Protection:	Not reported
Tank Manifold:	Not reported
Tank Release Detection:	Not reported
Tank SFC Type:	Not reported
Pipe Material:	Steel
Pipe Construction:	Above Ground Piping
Pipe Primary Release Detection:	Not reported
Pipe Second Release Detection:	Not reported
Pipe Corrosion Protection:	Not reported
Pipe Pumping System:	Not reported
Responsible Unit:	NORTHWEST
Dispencer/Pump SFC Type:	Not reported

ALLSITES:

Facility Name:	PRECISION TUNE 7TH AVE SEATTLE
Facility Id:	7517855

Interaction:	20868
Interaction 1:	I
Interaction 2:	UST
Ecology Program:	TOXICS
Program Data:	UST
Facility Alt.:	Not reported
Program ID:	3985
Date Interaction:	1982-09-01 00:00:00
Date Interaction 3:	Underground Storage Tank
Latitude:	47.617544383000002
Longitude:	-122.343063102

CK336 **FAT CITY INC** **WA ALLSITES** **1004794420**
SSW **508 DENNY WAY** **RCRA NonGen / NLR** **WAD988513578**
1/4-1/2 **SEATTLE, WA 98109** **FINDS**
0.468 mi. **WA MANIFEST**
2473 ft. **Site 1 of 6 in cluster CK** **ECHO**

Relative:
Higher

Actual:
127 ft.

ALLSITES:

Facility Name:	FAT CITY INC
Facility Id:	18619224

Interaction:	30667
Interaction 1:	I
Interaction 2:	HWG
Ecology Program:	HAZWASTE
Program Data:	TURBOWASTE
Facility Alt.:	Not reported
Program ID:	WAD988513578
Date Interaction:	1992-11-09 00:00:00
Date Interaction 3:	Hazardous Waste Generator
Latitude:	47.618704383000001
Longitude:	-122.347435101

FAT CITY INC (Continued) **1004794420**

RCRA NonGen / NLR:
Date form received by agency: 04/19/2006
Facility name: FAT CITY INC
Facility address: 508 DENNY WAY
SEATTLE, WA 98109-5009
EPA ID: WAD988513578
Contact: CAROL L EDWARD
Contact address: 508 DENNY WAY
SEATTLE, WA 98109
Contact country: US
Contact telephone: (206)443-1999
Contact email: JESSEF@FATCITY.NET
EPA Region: 10
Classification: Non-Generator
Description: Handler: Non-Generators do not presently generate hazardous waste

Owner/Operator Summary:
Owner/operator name: FAT CITY INC
Owner/operator address: 508 DENNY WAY
SEATTLE, WA 98109
Owner/operator country: US
Owner/operator telephone: Not reported
Legal status: Private
Owner/Operator Type: Owner
Owner/Op start date: 11/06/1997
Owner/Op end date: Not reported

Owner/operator name: FAT CITY INC
Owner/operator address: 508 DENNY WAY
SEATTLE, WA 98109
Owner/operator country: US
Owner/operator telephone: (206)443-1999
Legal status: Private
Owner/Operator Type: Operator
Owner/Op start date: Not reported
Owner/Op end date: Not reported

Owner/operator name: BERGER, JESSE
Owner/operator address: 2111 1ST AVE W
SEATTLE, WA 98119
Owner/operator country: US
Owner/operator telephone: (206)282-8757
Legal status: Private
Owner/Operator Type: Owner
Owner/Op start date: Not reported
Owner/Op end date: Not reported

Owner/operator name: JESSE BERGER
Owner/operator address: 508 DENNY WAY
SEATTLE, WA 98119
Owner/operator country: US
Owner/operator telephone: Not reported
Legal status: Private
Owner/Operator Type: Operator
Owner/Op start date: 11/01/1994
Owner/Op end date: Not reported

FAT CITY INC (Continued) **1004794420**

Handler Activities Summary:
U.S. importer of hazardous waste: No
Mixed waste (haz. and radioactive): No
Recycler of hazardous waste: No
Transporter of hazardous waste: No
Treater, storer or disposer of HW: No
Underground injection activity: No
On-site burner exemption: No
Furnace exemption: No
Used oil fuel burner: No
Used oil processor: No
User oil refiner: No
Used oil fuel marketer to burner: No
Used oil Specification marketer: No
Used oil transfer facility: No
Used oil transporter: No

Historical Generators:
Date form received by agency: 04/19/2006
Site name: FAT CITY INC
Classification: Not a generator, verified

Date form received by agency: 12/31/2005
Site name: FAT CITY INC
Classification: Not a generator, verified

Date form received by agency: 12/31/2003
Site name: FAT CITY INC
Classification: Not a generator, verified

Violation Status: No violations found

FINDS:

Registry ID: 110005380541

Environmental Interest/Information System

Washington Facility / Site Identification System (WA-FSIS) provides a means to query and display data maintained by the Washington Department of Ecology. This system contains key information for each facility/site that is currently, or has been, of interest to the Air Quality, Dam Safety, Hazardous Waste, Toxics Cleanup, and Water Quality Programs.

RCRAInfo is a national information system that supports the Resource Conservation and Recovery Act (RCRA) program through the tracking of events and activities related to facilities that generate, transport, and treat, store, or dispose of hazardous waste. RCRAInfo allows RCRA program staff to track the notification, permit, compliance, and corrective action activities required under RCRA.

HAZARDOUS WASTE BIENNIAL REPORTER

WA MANIFEST:
Facility Site ID Number: 18619224

FAT CITY INC (Continued) **1004794420**

EPA ID:	WAD988513578
NAICS:	811111
SWC Desc:	Not reported
FWC Desc:	Not reported
Form Comm:	Not reported
Data Year:	Not reported
Permit by Rule:	No
Treatment by Generator:	No
Mixed radioactive waste:	No
Importer of hazardous waste:	No
Immediate recycler:	No
Treatment/Storage/Disposal/Recycling Facility:	No
Generator of dangerous fuel waste:	No
Generator marketing to burner:	No
Other marketers (i.e., blender, distributor, etc.):	No
Utility boiler burner:	No
Industry boiler burner:	No
Industrial Furnace:	No
Smelter defferal:	No
Universal waste - batteries - generate:	No
Universal waste - thermostats - generate:	No
Universal waste - mercury - generate:	No
Universal waste - lamps - generate:	No
Universal waste - batteries - accumulate:	No
Universal waste - thermostats - accumulate:	No
Universal waste - mercury - accumulate:	No
Universal waste - lamps - accumulate:	No
Destination Facility for Universal Waste:	No
Off-specification used oil burner - utility boiler:	No
Off-specification used oil burner - industrial boiler:	No
Off-specification used oil burner - industrial furnace:	No
Tax Reg #:	601093860
Business Type:	auto repair
Mail Name:	Fat City Inc
Mail addr line1:	508 Denny Way
Mail city,st,zip:	SEATTLE, WA 98109-5009
Mail country:	UNITED STATES
Legal org name:	Fat City Inc
Legal org type:	Private
Legal addr line1:	508 Denny Way
Legal city,st,zip:	SEATTLE, WA 98109-5009
Legal country:	UNITED STATES
Legal phone nbr:	(206)443-1999
Legal effective date:	11/06/1997
Land org name:	Not reported
Land org type:	Private
Land person name:	Jesse Berger
Land addr line1:	2111 1st Ave W
Land city,st,zip:	SEATTLE, WA 98119
Land country:	UNITED STATES
Land phone nbr:	(206)282-8757
Operator org name:	Not reported
Operator org type:	Private
Operator addr line1:	508 Denny Way
Operator city,st,zip:	SEATTLE, WA 98119
Operator country:	UNITED STATES
Operator phone nbr:	(206)443-1999

FAT CITY INC (Continued) **1004794420**

Operator effective date:	11/01/1994
Site contact name:	Jesse E Berger
Site contact addr line1:	508 Denny Way
Site Contact City/State/ Zip:	SEATTLE, WA 98119
Site Contact Country:	UNITED STATES
Site Contact Phone #:	(206)443-1999
Site Contact EMail:	jessef@fatcity.net
Form Contact NAME:	Carol L Edward
Form Contact ADDR LINE1:	508 Denny Way
Form Contact City,ST,Zip:	SEATTLE, WA 98109
Form Contact Country:	UNITED STATES
Form Contact Phone #:	(206)443-1999
Form Contact EMail:	jessef@fatcity.net
Gen Status CD:	SQG
Monthly Generation:	Yes
Batch Generation:	No
One Time Generation:	No
Transport Own Waste:	No
Tranports Other Waste:	No
Recycler Onsite:	No
Transfer Facility:	No
Other Exemption:	Not reported
UW Battery Gen:	No
Used Oil Transporter:	No
Used Oil Transfer Facility:	No
Used Oil Processor:	No
Used Oil Refiner:	No
Used Oil Fuel Marketer Directs Shipments:	No
Used Oil Fuel Marketer Meets Specs:	No

ECHO:

Envid:	1004794420
Registry ID:	110005380541
DFR URL:	http://echo.epa.gov/detailed_facility_report?fid=110005380541

CJ337 **SEATTLE AUTO CENTER 2223 9TH** **WA ALLSITES** **1001820584**
SSE **2223 9TH AVE** **RCRA NonGen / NLR** **WA0000360164**
1/4-1/2 **SEATTLE, WA 98121** **FINDS**
0.469 mi. **ECHO**
2474 ft. **Site 2 of 3 in cluster CJ**

Relative:
Higher

Actual:
71 ft.

ALLSITES:

Facility Name:	SEATTLE AUTO CENTER 2223 9TH
Facility Id:	61653861
Interaction:	54571
Interaction 1:	I
Interaction 2:	HWG
Ecology Program:	HAZWASTE
Program Data:	TURBOWASTE
Facility Alt.:	Not reported
Program ID:	WA0000360164
Date Interaction:	1994-06-09 00:00:00
Date Interaction 3:	Hazardous Waste Generator
Latitude:	47.618264383000003
Longitude:	-122.338595102

SEATTLE AUTO CENTER 2223 9TH (Continued) **1001820584**

RCRA NonGen / NLR:
Date form received by agency: 02/03/2003
Facility name: SEATTLE AUTO CENTER 2223 9TH
Facility address: 2223 9TH AVE
SEATTLE, WA 98121-2710
EPA ID: WA0000360164
Mailing address: 601 WESTLAKE AVE N
SEATTLE, WA 98109
Contact: LANDROVER OF SE LANDROVER OF SE
Contact address: 601 WESTLAKE AVE N
SEATTLE, WA 98109
Contact country: US
Contact telephone: (000)000-0000
Contact email: Not reported
EPA Region: 10
Classification: Non-Generator
Description: Handler: Non-Generators do not presently generate hazardous waste

Owner/Operator Summary:
Owner/operator name: SHANNON T
Owner/operator address: 601 WESTLAKE AVE N
SEATTLE, WA 98109
Owner/operator country: US
Owner/operator telephone: (206)682-9205
Legal status: Private
Owner/Operator Type: Operator
Owner/Op start date: 08/06/1996
Owner/Op end date: Not reported

Owner/operator name: J L HOLDINGS J
Owner/operator address: 601 WESTLAKE AVE N
SEATTLE, WA 98109
Owner/operator country: US
Owner/operator telephone: (206)628-4756
Legal status: Private
Owner/Operator Type: Owner
Owner/Op start date: 08/01/2002
Owner/Op end date: Not reported

Handler Activities Summary:
U.S. importer of hazardous waste: No
Mixed waste (haz. and radioactive): No
Recycler of hazardous waste: No
Transporter of hazardous waste: No
Treater, storer or disposer of HW: No
Underground injection activity: No
On-site burner exemption: No
Furnace exemption: No
Used oil fuel burner: No
Used oil processor: No
User oil refiner: No
Used oil fuel marketer to burner: No
Used oil Specification marketer: No
Used oil transfer facility: No
Used oil transporter: No

SEATTLE AUTO CENTER 2223 9TH (Continued) **1001820584**

Historical Generators:
Date form received by agency: 01/23/2003
Site name: SEATTLE AUTO CENTER 2223 9TH
Classification: Not a generator, verified

Violation Status: No violations found

FINDS:

Registry ID: 110005305419

Environmental Interest/Information System
RCRAInfo is a national information system that supports the Resource Conservation and Recovery Act (RCRA) program through the tracking of events and activities related to facilities that generate, transport, and treat, store, or dispose of hazardous waste. RCRAInfo allows RCRA program staff to track the notification, permit, compliance, and corrective action activities required under RCRA.

ECHO:
Envid: 1001820584
Registry ID: 110005305419
DFR URL: http://echo.epa.gov/detailed_facility_report?fid=110005305419

---

338 South 1/4-1/2 0.469 mi. 2474 ft.

Relative: Higher

Actual: 106 ft.

FREDERICK PONTIAC BUICK
2300 7TH AVE
SEATTLE, WA 98121

WA ALLSITES **1000660352**
RCRA NonGen / NLR **WAD988500377**
FINDS
ECHO

ALLSITES:
Facility Name: FREDERICK PONTIAC BUICK
Facility Id: 46155422

Interaction: 46207
Interaction 1: I
Interaction 2: HWG
Ecology Program: HAZWASTE
Program Data: TURBOWASTE
Facility Alt.: Not reported
Program ID: WAD988500377
Date Interaction: 1992-01-28 00:00:00
Date Interaction 3: Hazardous Waste Generator
Latitude: 47.617514383
Longitude: -122.341425102

RCRA NonGen / NLR:
Date form received by agency: 07/02/1997
Facility name: FREDERICK PONTIAC BUICK
Facility address: 2300 7TH AVE
SEATTLE, WA 98121
EPA ID: WAD988500377
Contact: FREDERICK PONTI FREDERICK PONTI
Contact address: 2300 7TH AVE
SEATTLE, WA 98121-1904

FREDERICK PONTIAC BUICK (Continued) **1000660352**

Contact country: US
Contact telephone: (000)000-0000
Contact email: Not reported
EPA Region: 10
Classification: Non-Generator
Description: Handler: Non-Generators do not presently generate hazardous waste

Owner/Operator Summary:
Owner/operator name: FREDERICK PONTI F
Owner/operator address: 2300 7TH AVE
SEATTLE, WA 98121
Owner/operator country: US
Owner/operator telephone: (000)000-0000
Legal status: Private
Owner/Operator Type: Owner
Owner/Op start date: 05/03/1996
Owner/Op end date: Not reported

Handler Activities Summary:
U.S. importer of hazardous waste: No
Mixed waste (haz. and radioactive): No
Recycler of hazardous waste: No
Transporter of hazardous waste: No
Treater, storer or disposer of HW: No
Underground injection activity: No
On-site burner exemption: No
Furnace exemption: No
Used oil fuel burner: No
Used oil processor: No
User oil refiner: No
Used oil fuel marketer to burner: No
Used oil Specification marketer: No
Used oil transfer facility: No
Used oil transporter: No

Historical Generators:
Date form received by agency: 07/02/1997
Site name: FREDERICK PONTIAC BUICK
Classification: Not a generator, verified

Violation Status: No violations found

FINDS:

Registry ID: 110005371418

Environmental Interest/Information System
RCRAInfo is a national information system that supports the Resource Conservation and Recovery Act (RCRA) program through the tracking of events and activities related to facilities that generate, transport, and treat, store, or dispose of hazardous waste. RCRAInfo allows RCRA program staff to track the notification, permit, compliance, and corrective action activities required under RCRA.

FREDERICK PONTIAC BUICK (Continued) **1000660352**

ECHO:
Envid: 1000660352
Registry ID: 110005371418
DFR URL: http://echo.epa.gov/detailed_facility_report?fid=110005371418

CE339 **MUZAK BUILDING** **WA UST** **U003750079**
ENE **915 YALE AVE N** **WA ALLSITES** **N/A**
1/4-1/2 **SEATTLE, WA 98109** **WA CSCSL NFA**
0.471 mi.
2489 ft. **Site 3 of 3 in cluster CE**

Relative:
Lower

Actual:
31 ft.

UST:
Facility ID: 58429391
Site Id: 200403
UBI: Not reported
Phone Number: Not reported
Decimal Latitude: 47.62696
Decimal Longitude: -122.332037

Tank Name: 1
Tag Number: Not reported
Tank Status: Closed in Place
Tank Status Date: 05/25/2001
Tank Install Date: 00/01/1900
Tank Closure Date: Not reported
Capacity Range: Not reported
Tank Permit Expiration Date: Not reported
Tank Upgrade Date: Not reported
Tank Spill Prevention: Not reported
Tank Overfill Prevention: Not reported
Tank Material: Not reported
Tank Construction: Not reported
Tank Tightness Test: Not reported
Tank Corrosion Protection: Not reported
Tank Manifold: Not reported
Tank Release Detection: Not reported
Tank SFC Type: Not reported
Pipe Material: Not reported
Pipe Construction: Not reported
Pipe Primary Release Detection: Not reported
Pipe Second Release Detection: Not reported
Pipe Corrosion Protection: Not reported
Pipe Pumping System: Not reported
Responsible Unit: NORTHWEST
Dispencer/Pump SFC Type: Not reported

Tank Name: 2
Tag Number: Not reported
Tank Status: Removed
Tank Status Date: 02/11/2002
Tank Install Date: 00/01/1900
Tank Closure Date: Not reported
Capacity Range: 5,000 to 9,999 Gallons
Tank Permit Expiration Date: Not reported
Tank Upgrade Date: Not reported
Tank Spill Prevention: Not reported

MUZAK BUILDING (Continued) **U003750079**

Tank Overfill Prevention:	Not reported
Tank Material:	Concrete
Tank Construction:	Not reported
Tank Tightness Test:	Not reported
Tank Corrosion Protection:	Not reported
Tank Manifold:	Not reported
Tank Release Detection:	Not reported
Tank SFC Type:	Not reported
Pipe Material:	Not reported
Pipe Construction:	Not reported
Pipe Primary Release Detection:	Not reported
Pipe Second Release Detection:	Not reported
Pipe Corrosion Protection:	Not reported
Pipe Pumping System:	Not reported
Responsible Unit:	NORTHWEST
Dispencer/Pump SFC Type:	Not reported

ALLSITES:

Facility Name:	MUZAK BUILDING
Facility Id:	58429391

Interaction:	53187
Interaction 1:	I
Interaction 2:	LUST
Ecology Program:	TOXICS
Program Data:	ISIS
Facility Alt.:	Not reported
Program ID:	200403
Date Interaction:	1989-05-23 00:00:00
Date Interaction 3:	LUST Facility
Latitude:	47.626954380999997
Longitude:	-122.332022102

Interaction:	53188
Interaction 1:	I
Interaction 2:	UST
Ecology Program:	TOXICS
Program Data:	UST
Facility Alt.:	Not reported
Program ID:	200403
Date Interaction:	2000-03-07 00:00:00
Date Interaction 3:	Underground Storage Tank
Latitude:	47.626954380999997
Longitude:	-122.332022102

CSCSL NFA:

Facility/Site Id:	58429391
CS Id:	9808
NFA Date:	06/09/2003
Rank:	Not reported
VCP:	No
Latitude:	47.626960
Longitude:	-122.332037

CJ340 **BUDGET RENT A CAR OF WASHINGTON-OREGON** **WA UST** **U003029249**
SSE **2205 9TH AVE** **WA ALLSITES** **N/A**
1/4-1/2 **SEATTLE, WA 98121**
0.473 mi.
2497 ft. **Site 3 of 3 in cluster CJ**

Relative:
Higher

Actual:
72 ft.

UST:

Facility ID:	11868274
Site Id:	9890
UBI:	Not reported
Phone Number:	Not reported
Decimal Latitude:	47.61797
Decimal Longitude:	-122.339617
Tank Name:	1
Tag Number:	Not reported
Tank Status:	Removed
Tank Status Date:	08/06/1996
Tank Install Date:	00/31/1964
Tank Closure Date:	Not reported
Capacity Range:	Not reported
Tank Permit Expiration Date:	Not reported
Tank Upgrade Date:	Not reported
Tank Spill Prevention:	Not reported
Tank Overfill Prevention:	Not reported
Tank Material:	Steel
Tank Construction:	Not reported
Tank Tightness Test:	Not reported
Tank Corrosion Protection:	Not reported
Tank Manifold:	Not reported
Tank Release Detection:	Not reported
Tank SFC Type:	Not reported
Pipe Material:	Steel
Pipe Construction:	Not reported
Pipe Primary Release Detection:	Not reported
Pipe Second Release Detection:	Not reported
Pipe Corrosion Protection:	Not reported
Pipe Pumping System:	Not reported
Responsible Unit:	NORTHWEST
Dispencer/Pump SFC Type:	Not reported

ALLSITES:

Facility Name:	BUDGET RENT A CAR OF WA & OR SEATTLE
Facility Id:	11868274
Interaction:	26474
Interaction 1:	I
Interaction 2:	UST
Ecology Program:	TOXICS
Program Data:	UST
Facility Alt.:	Not reported
Program ID:	9890
Date Interaction:	2000-02-29 00:00:00
Date Interaction 3:	Underground Storage Tank
Latitude:	47.617964383
Longitude:	-122.339602103

CC341 **GROSVENOR HOUSE VINE ST** **WA UST** **1007074448**
SSW **505 VINE ST** **WA ALLSITES** **N/A**
1/4-1/2 **SEATTLE, WA 98121** **FINDS**
0.473 mi.
2499 ft. **Site 2 of 3 in cluster CC**

Relative:
Higher

Actual:
124 ft.

UST:

Facility ID:	21511577
Site Id:	97226
UBI:	Not reported
Phone Number:	Not reported
Decimal Latitude:	47.61792
Decimal Longitude:	-122.347548
Tank Name:	TANK #1
Tag Number:	Not reported
Tank Status:	Removed
Tank Status Date:	08/06/1996
Tank Install Date:	00/31/1964
Tank Closure Date:	Not reported
Capacity Range:	111 TO 1,100 Gallons
Tank Permit Expiration Date:	Not reported
Tank Upgrade Date:	Not reported
Tank Spill Prevention:	Not reported
Tank Overfill Prevention:	Not reported
Tank Material:	Not reported
Tank Construction:	Not reported
Tank Tightness Test:	Not reported
Tank Corrosion Protection:	Not reported
Tank Manifold:	Not reported
Tank Release Detection:	Not reported
Tank SFC Type:	Not reported
Pipe Material:	Not reported
Pipe Construction:	Not reported
Pipe Primary Release Detection:	Not reported
Pipe Second Release Detection:	Not reported
Pipe Corrosion Protection:	Not reported
Pipe Pumping System:	Not reported
Responsible Unit:	NORTHWEST
Dispencer/Pump SFC Type:	Not reported
Tank Name:	TANK #2
Tag Number:	Not reported
Tank Status:	Removed
Tank Status Date:	08/06/1996
Tank Install Date:	00/31/1964
Tank Closure Date:	Not reported
Capacity Range:	111 TO 1,100 Gallons
Tank Permit Expiration Date:	Not reported
Tank Upgrade Date:	Not reported
Tank Spill Prevention:	Not reported
Tank Overfill Prevention:	Not reported
Tank Material:	Not reported
Tank Construction:	Not reported
Tank Tightness Test:	Not reported
Tank Corrosion Protection:	Not reported
Tank Manifold:	Not reported
Tank Release Detection:	Not reported

GROSVENOR HOUSE VINE ST (Continued) **1007074448**

Tank SFC Type:	Not reported
Pipe Material:	Not reported
Pipe Construction:	Not reported
Pipe Primary Release Detection:	Not reported
Pipe Second Release Detection:	Not reported
Pipe Corrosion Protection:	Not reported
Pipe Pumping System:	Not reported
Responsible Unit:	NORTHWEST
Dispencer/Pump SFC Type:	Not reported

Tank Name:	WASTEOIL
Tag Number:	Not reported
Tank Status:	Removed
Tank Status Date:	08/06/1996
Tank Install Date:	00/31/1964
Tank Closure Date:	Not reported
Capacity Range:	111 TO 1,100 Gallons
Tank Permit Expiration Date:	Not reported
Tank Upgrade Date:	Not reported
Tank Spill Prevention:	Not reported
Tank Overfill Prevention:	Not reported
Tank Material:	Not reported
Tank Construction:	Not reported
Tank Tightness Test:	Not reported
Tank Corrosion Protection:	Not reported
Tank Manifold:	Not reported
Tank Release Detection:	Not reported
Tank SFC Type:	Not reported
Pipe Material:	Not reported
Pipe Construction:	Not reported
Pipe Primary Release Detection:	Not reported
Pipe Second Release Detection:	Not reported
Pipe Corrosion Protection:	Not reported
Pipe Pumping System:	Not reported
Responsible Unit:	NORTHWEST
Dispencer/Pump SFC Type:	Not reported

ALLSITES:

Facility Name:	GROSVENOR HOUSE VINE ST
Facility Id:	21511577

Interaction:	31882
Interaction 1:	I
Interaction 2:	UST
Ecology Program:	TOXICS
Program Data:	UST
Facility Alt.:	Not reported
Program ID:	97226
Date Interaction:	2000-02-29 00:00:00
Date Interaction 3:	Underground Storage Tank
Latitude:	47.617914382999999
Longitude:	-122.347533101

FINDS:

GROSVENOR HOUSE VINE ST (Continued) **1007074448**

Registry ID: 110015510883

Environmental Interest/Information System

Washington Facility / Site Identification System (WA-FSIS) provides a means to query and display data maintained by the Washington Department of Ecology. This system contains key information for each facility/site that is currently, or has been, of interest to the Air Quality, Dam Safety, Hazardous Waste, Toxics Cleanup, and Water Quality Programs.

CC342 **FAULKENBURY AND WRIGHT DRYCLEANERS** **WA ALLSITES** **1004793590**
SSW **501 DENNY WAY** **RCRA NonGen / NLR** **WAD085811768**
1/4-1/2 **SEATTLE, WA 98109** **FINDS**
0.474 mi. **WA Inactive Drycleaners**
2502 ft. **Site 3 of 3 in cluster CC** **ECHO**

Relative:
Higher

Actual:
126 ft.

ALLSITES:

Facility Name: FAULKENBURY WRIGHT
Facility Id: 81729752

Interaction: 66110
Interaction 1: I
Interaction 2: HWG
Ecology Program: HAZWASTE
Program Data: TURBOWASTE
Facility Alt.: Not reported
Program ID: WAD085811768
Date Interaction: 1986-08-22 00:00:00
Date Interaction 3: Hazardous Waste Generator
Latitude: 47.618694384000001
Longitude: -122.3475251

Interaction: 119154
Interaction 1: A
Interaction 2: HWOTHER
Ecology Program: HAZWASTE
Program Data: TURBOWASTE
Facility Alt.: Faulkenbury and Wright Drycleaners
Program ID: WAD085811768
Date Interaction: 2016-08-16 00:00:00
Date Interaction 3: Haz Waste Management Acti
Latitude: 47.618694384000001
Longitude: -122.3475251

Interaction: 66111
Interaction 1: I
Interaction 2: HWTRNSFR
Ecology Program: HAZWASTE
Program Data: TURBOWASTE
Facility Alt.: Not reported
Program ID: WAD085811768
Date Interaction: 2003-12-31 00:00:00
Date Interaction 3: Haz Waste Transfer Facili
Latitude: 47.618694384000001
Longitude: -122.3475251

FAULKENBURY AND WRIGHT DRYCLEANERS (Continued) **1004793590**

RCRA NonGen / NLR:
Date form received by agency: 08/16/2016
Facility name: FAULKENBURY AND WRIGHT DRYCLEANERS
Facility address: 501 DENNY WAY
SEATTLE, WA 98109-5010
EPA ID: WAD085811768
Contact: LARRY REA
Contact address: 501 DENNY WAY
SEATTLE, WA 98109-5010
Contact country: US
Contact telephone: 206-890-8123
Contact email: LARRYGOSAIL@GMAIL.COM
EPA Region: 10
Land type: Private
Classification: Non-Generator
Description: Handler: Non-Generators do not presently generate hazardous waste

Owner/Operator Summary:
Owner/operator name: VARIOUS OPERATORS SINCE MID 1970'S
Owner/operator address: 501 DENNY WAY
SEATTLE, 98115
Owner/operator country: US
Owner/operator telephone: 206-890-8123
Legal status: Private
Owner/Operator Type: Operator
Owner/Op start date: 12/31/2002
Owner/Op end date: Not reported

Owner/operator name: JONG C
Owner/operator address: 501 DENNYWAY
SEATTLE, WA 98109
Owner/operator country: US
Owner/operator telephone: (206)728-1212
Legal status: Private
Owner/Operator Type: Owner
Owner/Op start date: 12/31/2002
Owner/Op end date: Not reported

Owner/operator name: LARRY AND JEANNE REA
Owner/operator address: 8211 45TH AVE NE
SEATTLE, 98115
Owner/operator country: US
Owner/operator telephone: 206-696-4118
Legal status: Private
Owner/Operator Type: Owner
Owner/Op start date: 12/31/2002
Owner/Op end date: Not reported

Owner/operator name: JONG C
Owner/operator address: 501 DENNY WAY
SEATTLE, WA 98109
Owner/operator country: US
Owner/operator telephone: (206)728-1212
Legal status: Private
Owner/Operator Type: Operator
Owner/Op start date: 12/31/2002

FAULKENBURY AND WRIGHT DRYCLEANERS (Continued) **1004793590**

Owner/Op end date: Not reported

Handler Activities Summary:
U.S. importer of hazardous waste: No
Mixed waste (haz. and radioactive): No
Recycler of hazardous waste: No
Transporter of hazardous waste: No
Treater, storer or disposer of HW: No
Underground injection activity: No
On-site burner exemption: No
Furnace exemption: No
Used oil fuel burner: No
Used oil processor: No
User oil refiner: No
Used oil fuel marketer to burner: No
Used oil Specification marketer: No
Used oil transfer facility: No
Used oil transporter: No

Historical Generators:
Date form received by agency: 02/06/2007
Site name: FAULKENBURY WRIGHT
Classification: Not a generator, verified

Date form received by agency: 12/31/2003
Site name: FAULKENBURY WRIGHT
Classification: Not a generator, verified

Date form received by agency: 10/27/1997
Site name: FAULKENBURY WRIGHT
Classification: Not a generator, verified

Date form received by agency: 08/08/1986
Site name: ONE HOUR MARTINIZING
Classification: Conditionally Exempt Small Quantity Generator

. Waste code: F001
. Waste name: THE FOLLOWING SPENT HALOGENATED SOLVENTS USED IN DEGREASING: TETRACHLOROETHYLENE, TRICHLORETHYLENE, METHYLENE CHLORIDE, 1,1,1-TRICHLOROETHANE, CARBON TETRACHLORIDE AND CHLORINATED FLUOROCARBONS; ALL SPENT SOLVENT MIXTURES/BLENDS USED IN DEGREASING CONTAINING, BEFORE USE, A TOTAL OF TEN PERCENT OR MORE (BY VOLUME) OF ONE OR MORE OF THE ABOVE HALOGENATED SOLVENTS OR THOSE SOLVENTS LISTED IN F002, F004, AND F005; AND STILL BOTTOMS FROM THE RECOVERY OF THESE SPENT SOLVENTS AND SPENT SOLVENT MIXTURES.

. Waste code: F002
. Waste name: THE FOLLOWING SPENT HALOGENATED SOLVENTS: TETRACHLOROETHYLENE, METHYLENE CHLORIDE, TRICHLOROETHYLENE, 1,1,1-TRICHLOROETHANE, CHLOROBENZENE, 1,1,2-TRICHLORO-1,2,2-TRIFLUOROETHANE, ORTHO-DICHLOROBENZENE, TRICHLOROFLUOROMETHANE, AND 1,1,2, TRICHLOROETHANE; ALL SPENT SOLVENT MIXTURES/BLENDS CONTAINING, BEFORE USE, A TOTAL OF TEN PERCENT OR MORE (BY VOLUME) OF ONE OR MORE OF THE ABOVE HALOGENATED SOLVENTS OR THOSE SOLVENTS LISTED IN F001, F004, AND F005; AND STILL BOTTOMS FROM THE RECOVERY OF THESE SPENT SOLVENTS AND SPENT SOLVENT MIXTURES.

FAULKENBURY AND WRIGHT DRYCLEANERS (Continued) **1004793590**

Violation Status: No violations found

Evaluation Action Summary:
Evaluation date: 01/05/2007
Evaluation: COMPLIANCE ASSISTANCE VISIT
Area of violation: Not reported
Date achieved compliance: Not reported
Evaluation lead agency: State

FINDS:

Registry ID: 110005327976

Environmental Interest/Information System

Washington Facility / Site Identification System (WA-FSIS) provides a means to query and display data maintained by the Washington Department of Ecology. This system contains key information for each facility/site that is currently, or has been, of interest to the Air Quality, Dam Safety, Hazardous Waste, Toxics Cleanup, and Water Quality Programs.

RCRAInfo is a national information system that supports the Resource Conservation and Recovery Act (RCRA) program through the tracking of events and activities related to facilities that generate, transport, and treat, store, or dispose of hazardous waste. RCRAInfo allows RCRA program staff to track the notification, permit, compliance, and corrective action activities required under RCRA.

HAZARDOUS WASTE BIENNIAL REPORTER

INACTIVE DRYCLEANERS:

EPA I:	WAD085811768
FS Id:	12853
Facility ID:	WAD085811768
NAICS Code:	81232
Fed Waste Code Desc:	Not reported
State Waste Code Desc:	Not reported
TAX REG NBR:	Not reported
BUSINESS TYPE:	Not reported
MAIL NAME:	Not reported
MAIL LINE1:	Not reported
MAIL LINE2:	Not reported
MAIL CITY:	Not reported
MAIL STATE:	Not reported
MAIL ZIP:	Not reported
MAIL COUNTRY:	Not reported
LEGAL ORG NAME:	Not reported
LEGAL PERSON FIRST NAME:	Not reported
LEGAL PERSON MIDDLE INIT:	Not reported
LEGAL PERSON LAST NAME:	Not reported
LEGAL LINE1:	Not reported
LEGAL LINE2:	Not reported
LEGAL CITY:	Not reported
LEGAL STATE:	Not reported
LEGAL ZIP:	Not reported
LEGAL COUNTRY:	Not reported

FAULKENBURY AND WRIGHT DRYCLEANERS (Continued) **1004793590**

LEGAL PHONE NBR:	Not reported
LEGAL EFFECTIVE DATE:	Not reported
LEGAL ORGANIZATION TYPE:	Not reported
LAND ORG NAME:	Not reported
LAND PERSON FIRST NAME:	Not reported
LAND PERSON MIDDLE INIT:	Not reported
LAND PERSON LAST NAME:	Not reported
LAND LINE1:	Not reported
LAND LINE2:	Not reported
LAND CITY:	Not reported
LAND STATE:	Not reported
LAND ZIP:	Not reported
LAND COUNTRY:	Not reported
LAND PHONE NBR:	Not reported
LAND ORGANIZATION TYPE:	Not reported
OPERATOR ORG NAME:	Not reported
OPERATOR PERSON FIRST NAME:	Not reported
OPERATOR PERSON MIDDLE INIT:	Not reported
OPERATOR PERSON LAST NAME:	Not reported
OPERATOR LINE1:	Not reported
OPERATOR LINE2:	Not reported
OPERATOR CITY:	Not reported
OPERATOR STATE:	Not reported
OPERATOR ZIP:	Not reported
OPERATOR COUNTRY:	Not reported
OPERATOR PHONE NBR:	Not reported
OPERATOR EFFECTIVE DATE:	Not reported
OPERATOR ORGANIZATION TYPE:	Not reported
SITE CONTACT FIRST NAME:	Not reported
SITE CONTACT MIDDLE INIT:	Not reported
SITE CONTACT LAST NAME:	Not reported
SITE CONTACT LINE1:	Not reported
SITE CONTACT LINE2:	Not reported
SITE CONTACT CITY:	Not reported
SITE CONTACT STATE:	Not reported
SITE CONTACT ZIP:	Not reported
SITE CONTACT COUNTRY:	Not reported
SITE CONTACT PHONE NBR:	Not reported
SITE CONTACT EMAIL:	Not reported
FORM CONTACT FIRST NAME:	Not reported
FORM CONTACT MIDDLE INIT:	Not reported
FORM CONTACT LAST NAME:	Not reported
FORM CONTACT LINE1:	Not reported
FORM CONTACT LINE2:	Not reported
FORM CONTACT CITY:	Not reported
FORM CONTACT STATE:	Not reported
FORM CONTACT ZIP:	Not reported
FORM CONTACT COUNTRY:	Not reported
FORM CONTACT PHONE NBR:	Not reported
FORM CONTACT EMAIL:	Not reported
GEN STATUS CD:	Not reported
MONTHLY GENERATION:	Not reported
BATCH GENERATION:	Not reported
ONE TIME GENERATION:	Not reported
TRANSPORTS OWN WASTE:	Not reported
TRANSPORTS OTHERS WASTE:	Not reported
RECYCLER ONSITE:	Not reported

FAULKENBURY AND WRIGHT DRYCLEANERS (Continued) **1004793590**

TRANSFER FACILITY: Not reported
PBR: Not reported
TBG: Not reported
MIXED RADIOACTIVE: Not reported
IMPORTER: Not reported
TSDR FACILITY: Not reported
IMMEDIATE RECYCLER: Not reported
GEN DANG FUEL: Not reported
GEN MARKET TO BURNER: Not reported
GEN OTHER MARKETERS: Not reported
UTILITY BOILER BURNER: Not reported
INDUSTRY BOILER BURNER: Not reported
FURNACE BURNER: Not reported
SMELTER DEFERRAL: Not reported
SMALL QTY EXEMPTION: Not reported
OTHER EXEMPTION: Not reported
UW BATTERY GEN: Not reported
UW THERMOSTATS GEN: Not reported
UW MERCURY GEN: Not reported
UW LAMPS GEN: Not reported
UW BATTERY ACCUM: Not reported
UW THERMOSTATS ACCUM: Not reported
UW MERCURY ACCUM: Not reported
UW LAMPS ACCUM: Not reported
UW DESTINATION FACILITY: Not reported
OFF SPEC UTILITY BOILER: Not reported
OFF SPEC INDUSTRY BOILER: Not reported
OFF SPEC FURNACE: Not reported
USED OIL TRANSPORTER: Not reported
USED OIL TRANSFER FACILITY: Not reported
USED OIL PROCESSOR: Not reported
USED OIL REREFINER: Not reported
USED OIL FUEL MARKETER DIR SHIPMENTS: Not reported
USED OIL FUEL MARKETER MEETS SPECS: Not reported
Comments: Not reported

ECHO:
Envid: 1004793590
Registry ID: 110005327976
DFR URL: http://echo.epa.gov/detailed_facility_report?fid=110005327976

CL343 **SPACE NEEDLE CORP** **WA ALLSITES** **1000838613**
SW **219 4TH AVE N** **RCRA NonGen / NLR** **WAD988514014**
1/4-1/2 **SEATTLE, WA 98109** **FINDS**
0.474 mi. **ECHO**
2503 ft. **Site 1 of 3 in cluster CL**

Relative: Higher

Actual: 134 ft.

ALLSITES:
Facility Name: SPACE NEEDLE CORP
Facility Id: 52529243

Interaction: 49429
Interaction 1: I
Interaction 2: HWG
Ecology Program: HAZWASTE
Program Data: TURBOWASTE
Facility Alt.: Not reported
Program ID: WAD988514014

SPACE NEEDLE CORP (Continued) **1000838613**

Date Interaction:	1998-05-22 00:00:00
Date Interaction 3:	Hazardous Waste Generator
Latitude:	47.632204383000001
Longitude:	-122.350975097

Interaction:	49428
Interaction 1:	I
Interaction 2:	HWG
Ecology Program:	HAZWASTE
Program Data:	TURBOWASTE
Facility Alt.:	Not reported
Program ID:	WAD988514014
Date Interaction:	1992-11-09 00:00:00
Date Interaction 3:	Hazardous Waste Generator
Latitude:	47.632204383000001
Longitude:	-122.350975097

RCRA NonGen / NLR:

Date form received by agency:	07/23/2003
Facility name:	SPACE NEEDLE CORP
Facility address:	219 4TH AVE N SEATTLE, WA 98109
EPA ID:	WAD988514014
Mailing address:	203 6TH AVE N SEATTLE, WA 98109
Contact:	SPACE NEEDLE CO SPACE NEEDLE CO
Contact address:	203 6TH AVE N SEATTLE, WA 98109
Contact country:	US
Contact telephone:	(000)000-0000
Contact email:	Not reported
EPA Region:	10
Classification:	Non-Generator
Description:	Handler: Non-Generators do not presently generate hazardous waste

Owner/Operator Summary:

Owner/operator name:	SPACE NEEDLE CO S
Owner/operator address:	203 6TH AVE N SEATTLE, WA 98109
Owner/operator country:	US
Owner/operator telephone:	(206)905-2200
Legal status:	Private
Owner/Operator Type:	Operator
Owner/Op start date:	12/31/2001
Owner/Op end date:	Not reported

Owner/operator name:	SPACE NEEDLE CO S
Owner/operator address:	203 6TH AVE N SEATTLE, WA 98109
Owner/operator country:	US
Owner/operator telephone:	(206)905-2200
Legal status:	Private
Owner/Operator Type:	Owner
Owner/Op start date:	12/31/2001

SPACE NEEDLE CORP (Continued) **1000838613**

Owner/Op end date: Not reported

Handler Activities Summary:
U.S. importer of hazardous waste: No
Mixed waste (haz. and radioactive): No
Recycler of hazardous waste: No
Transporter of hazardous waste: No
Treater, storer or disposer of HW: No
Underground injection activity: No
On-site burner exemption: No
Furnace exemption: No
Used oil fuel burner: No
Used oil processor: No
User oil refiner: No
Used oil fuel marketer to burner: No
Used oil Specification marketer: No
Used oil transfer facility: No
Used oil transporter: No

Historical Generators:
Date form received by agency: 05/22/1998
Site name: SPACE NEEDLE CORP
Classification: Not a generator, verified

Violation Status: No violations found

FINDS:

Registry ID: 110005380916

Environmental Interest/Information System
Washington Facility / Site Identification System (WA-FSIS) provides a means to query and display data maintained by the Washington Department of Ecology. This system contains key information for each facility/site that is currently, or has been, of interest to the Air Quality, Dam Safety, Hazardous Waste, Toxics Cleanup, and Water Quality Programs.

RCRAInfo is a national information system that supports the Resource Conservation and Recovery Act (RCRA) program through the tracking of events and activities related to facilities that generate, transport, and treat, store, or dispose of hazardous waste. RCRAInfo allows RCRA program staff to track the notification, permit, compliance, and corrective action activities required under RCRA.

ECHO:
Envid: 1000838613
Registry ID: 110005380916
DFR URL: http://echo.epa.gov/detailed_facility_report?fid=110005380916

344
SSE
1/4-1/2
0.475 mi.
2509 ft.

QUINTON INSTRUMENT CO SEA
2121 TERRY AVE
SEATTLE, WA 98121

WA ALLSITES
RCRA NonGen / NLR
ICIS
FINDS
ECHO

1000322668
WAD009266370

Relative:
Higher

Actual:
96 ft.

ALLSITES:

Facility Name:	QUINTON INSTRUMENT CO SEA
Facility Id:	60829947
Interaction:	54115
Interaction 1:	I
Interaction 2:	HWG
Ecology Program:	HAZWASTE
Program Data:	TURBOWASTE
Facility Alt.:	Not reported
Program ID:	WAD009266370
Date Interaction:	1983-09-06 00:00:00
Date Interaction 3:	Hazardous Waste Generator
Latitude:	47.617964381999997
Longitude:	-122.337632103
Interaction:	54117
Interaction 1:	I
Interaction 2:	HWP
Ecology Program:	HAZWASTE
Program Data:	HWPPRT
Facility Alt.:	Not reported
Program ID:	WAD009266370
Date Interaction:	1992-01-01 00:00:00
Date Interaction 3:	Hazardous Waste Planner
Latitude:	47.617964381999997
Longitude:	-122.337632103
Interaction:	54116
Interaction 1:	I
Interaction 2:	TRI
Ecology Program:	HAZWASTE
Program Data:	EPCRA
Facility Alt.:	Not reported
Program ID:	WAD009266370
Date Interaction:	1988-01-01 00:00:00
Date Interaction 3:	Toxics Release Inventory
Latitude:	47.617964381999997
Longitude:	-122.337632103

RCRA NonGen / NLR:

Date form received by agency:	03/11/2003
Facility name:	QUINTON INSTRUMENT CO SEA
Facility address:	2121 TERRY AVE SEATTLE, WA 98121-2709
EPA ID:	WAD009266370
Mailing address:	3303 MONTE VILLA PKWY BOTHELL, WA 98021-8972
Contact:	QUINTON INSTRUM QUINTON INSTRUM
Contact address:	3303 MONTE VILLA PKWY

QUINTON INSTRUMENT CO SEA (Continued) **1000322668**

BOTHELL, WA 98021-8972
Contact country: US
Contact telephone: (000)000-0000
Contact email: Not reported
EPA Region: 10
Classification: Non-Generator
Description: Handler: Non-Generators do not presently generate hazardous waste

Owner/Operator Summary:
Owner/operator name: QUINTON INSTRUM Q
Owner/operator address: 2121 TERRY AVE
SEATTLE, WA 98121
Owner/operator country: US
Owner/operator telephone: (000)000-0000
Legal status: Private
Owner/Operator Type: Operator
Owner/Op start date: 01/01/1997
Owner/Op end date: Not reported

Owner/operator name: AMERICAN HOME P A
Owner/operator address: 5 GIRALDA FARMS
MADISON, NJ 07940
Owner/operator country: US
Owner/operator telephone: (201)660-5623
Legal status: Private
Owner/Operator Type: Owner
Owner/Op start date: 08/12/1996
Owner/Op end date: Not reported

Handler Activities Summary:
U.S. importer of hazardous waste: No
Mixed waste (haz. and radioactive): No
Recycler of hazardous waste: No
Transporter of hazardous waste: No
Treater, storer or disposer of HW: No
Underground injection activity: No
On-site burner exemption: No
Furnace exemption: No
Used oil fuel burner: No
Used oil processor: No
User oil refiner: No
Used oil fuel marketer to burner: No
Used oil Specification marketer: No
Used oil transfer facility: No
Used oil transporter: No

Historical Generators:
Date form received by agency: 06/23/1995
Site name: QUINTON INSTRUMENT CO SEA
Classification: Not a generator, verified

Date form received by agency: 03/31/1994
Site name: QUINTON INSTRUMENT CO
Classification: Large Quantity Generator

Date form received by agency: 09/01/1993

QUINTON INSTRUMENT CO SEA (Continued) **1000322668**

Site name: QUINTON INSTRUMENT COMPANY
Classification: Large Quantity Generator

Date form received by agency: 12/31/1990
Site name: QUINTON INSTRUMENT COMPANY
Classification: Large Quantity Generator

Violation Status: No violations found

ICIS:
Enforcement Action ID: 10-1988-0009
FRS ID: 110005314123
Action Name: SAVAGE ENTERPRISES INC
Facility Name: QUINTON INSTRUMENT CO SEA
Facility Address: 2121 TERRY AVE
SEATTLE, WA 981212709
Enforcement Action Type: Civil Judicial Action
Facility County: KING
Program System Acronym: ICIS
Enforcement Action Forum Desc: Judicial
EA Type Code: CIV
Facility SIC Code: 3841
Federal Facility ID: Not reported
Latitude in Decimal Degrees: 47.617965
Longitude in Decimal Degrees: -122.336385
Permit Type Desc: Not reported
Program System Acronym: 11612
Facility NAICS Code: Not reported
Tribal Land Code: Not reported

Facility Name: QUINTON INSTRUMENT CO SEA
Address: 2121 TERRY AVE
Tribal Indicator: N
Fed Facility: No
NAIC Code: Not reported
SIC Code: 3841

Facility Name: QUINTON INSTRUMENT CO SEA
Address: 2121 TERRY AVE
Tribal Indicator: N
Fed Facility: No
NAIC Code: Not reported
SIC Code: 3841

Facility Name: QUINTON INSTRUMENT CO SEA
Address: 2121 TERRY AVE
Tribal Indicator: N
Fed Facility: No
NAIC Code: Not reported
SIC Code: 3841

FINDS:

Registry ID: 110005314123

Environmental Interest/Information System

QUINTON INSTRUMENT CO SEA (Continued) **1000322668**

Washington Facility / Site Identification System (WA-FSIS) provides a means to query and display data maintained by the Washington Department of Ecology. This system contains key information for each facility/site that is currently, or has been, of interest to the Air Quality, Dam Safety, Hazardous Waste, Toxics Cleanup, and Water Quality Programs.

RCRAInfo is a national information system that supports the Resource Conservation and Recovery Act (RCRA) program through the tracking of events and activities related to facilities that generate, transport, and treat, store, or dispose of hazardous waste. RCRAInfo allows RCRA program staff to track the notification, permit, compliance, and corrective action activities required under RCRA.

ICIS (Integrated Compliance Information System) is the Integrated Compliance Information System and provides a database that, when complete, will contain integrated Enforcement and Compliance information across most of EPA's programs. The vision for ICIS is to replace EPA's independent databases that contain Enforcement data with a single repository for that information. Currently, ICIS contains all Federal Administrative and Judicial enforcement actions. This information is maintained in ICIS by EPA in the Regional offices and it Headquarters. A future release of ICIS will replace the Permit Compliance System (PCS) which supports the NPDES and will integrate that information with Federal actions already in the system. ICIS also has the capability to track other activities occurring in the Region that support Compliance and Enforcement programs. These include; Incident Tracking, Compliance Assistance, and Compliance Monitoring.

ECHO:

Envid:	1000322668
Registry ID:	110005314123
DFR URL:	http://echo.epa.gov/detailed_facility_report?fid=110005314123

CD345 **DP ENTERPRISES INC** **WA ALLSITES** **1000112733**
ENE **1320 PROSPECT ST** **RCRA NonGen / NLR** **WAD061669420**
1/4-1/2 **SEATTLE, WA 98109** **FINDS**
0.477 mi. **ECHO**
2520 ft. **Site 2 of 2 in cluster CD**

Relative:
Lower

Actual:
40 ft.

ALLSITES:

Facility Name:	DP ENTERPRISES INC
Facility Id:	97425524
Interaction:	75367
Interaction 1:	I
Interaction 2:	HWG
Ecology Program:	HAZWASTE
Program Data:	TURBOWASTE
Facility Alt.:	Not reported
Program ID:	WAD061669420
Date Interaction:	1982-06-24 00:00:00
Date Interaction 3:	Hazardous Waste Generator
Latitude:	47.628764381000003
Longitude:	-122.330445101

DP ENTERPRISES INC (Continued) **1000112733**

RCRA NonGen / NLR:
Date form received by agency: 12/30/1988
Facility name: DP ENTERPRISES INC
Facility address: 1320 PROSPECT ST
SEATTLE, WA 98109
EPA ID: WAD061669420
Contact: DP ENTERPRISES DP ENTERPRISES
Contact address: 1320 PROSPECT ST
SEATTLE, WA 98109-4422
Contact country: US
Contact telephone: (000)000-0000
Contact email: Not reported
EPA Region: 10
Classification: Non-Generator
Description: Handler: Non-Generators do not presently generate hazardous waste

Owner/Operator Summary:
Owner/operator name: DP ENTERPRISES D
Owner/operator address: 1320 PROSPECT ST
SEATTLE, WA 98109
Owner/operator country: US
Owner/operator telephone: (000)000-0000
Legal status: Private
Owner/Operator Type: Owner
Owner/Op start date: 05/02/1996
Owner/Op end date: Not reported

Handler Activities Summary:
U.S. importer of hazardous waste: No
Mixed waste (haz. and radioactive): No
Recycler of hazardous waste: No
Transporter of hazardous waste: No
Treater, storer or disposer of HW: No
Underground injection activity: No
On-site burner exemption: No
Furnace exemption: No
Used oil fuel burner: No
Used oil processor: No
User oil refiner: No
Used oil fuel marketer to burner: No
Used oil Specification marketer: No
Used oil transfer facility: No
Used oil transporter: No

Historical Generators:
Date form received by agency: 12/30/1988
Site name: DP ENTERPRISES INC
Classification: Not a generator, verified

Violation Status: No violations found

FINDS:

Registry ID: 110005323818

Environmental Interest/Information System

DP ENTERPRISES INC (Continued) **1000112733**

RCRAInfo is a national information system that supports the Resource Conservation and Recovery Act (RCRA) program through the tracking of events and activities related to facilities that generate, transport, and treat, store, or dispose of hazardous waste. RCRAInfo allows RCRA program staff to track the notification, permit, compliance, and corrective action activities required under RCRA.

ECHO:
- Envid: 1000112733
- Registry ID: 110005323818
- DFR URL: http://echo.epa.gov/detailed_facility_report?fid=110005323818

CM346 **GROSVENOR HOUSE** **WA ALLSITES** **1000390412**
SSW **500 WALL ST STE 100** **RCRA NonGen / NLR** **WAD135034577**
1/4-1/2 **SEATTLE, WA 98121** **FINDS**
0.479 mi. **ECHO**
2527 ft. **Site 1 of 2 in cluster CM**

Relative: Higher

Actual: 123 ft.

ALLSITES:
- Facility Name: GROSVENOR HOUSE
- Facility Id: 5648737

- Interaction: 17202
- Interaction 1: I
- Interaction 2: HWG
- Ecology Program: HAZWASTE
- Program Data: TURBOWASTE
- Facility Alt.: Not reported
- Program ID: WAD135034577
- Date Interaction: 1989-04-13 00:00:00
- Date Interaction 3: Hazardous Waste Generator
- Latitude: 47.617554382999998
- Longitude: -122.345265101

RCRA NonGen / NLR:
- Date form received by agency: 01/01/1994
- Facility name: GROSVENOR HOUSE
- Facility address: 500 WALL ST STE 100
SEATTLE, WA 98121
- EPA ID: WAD135034577
- Contact: GROSVENOR HOUSE GROSVENOR HOUSE
- Contact address: 500 WALL ST STE 100
SEATTLE, WA 98121-1531
- Contact country: US
- Contact telephone: (000)000-0000
- Contact email: Not reported
- EPA Region: 10
- Classification: Non-Generator
- Description: Handler: Non-Generators do not presently generate hazardous waste

Owner/Operator Summary:
- Owner/operator name: GROSVENOR HOUSE G
- Owner/operator address: 500 WALL ST STE 100
SEATTLE, WA 98121

GROSVENOR HOUSE (Continued) **1000390412**

Owner/operator country: US
Owner/operator telephone: (000)000-0000
Legal status: Private
Owner/Operator Type: Owner
Owner/Op start date: 05/02/1996
Owner/Op end date: Not reported

Handler Activities Summary:
U.S. importer of hazardous waste: No
Mixed waste (haz. and radioactive): No
Recycler of hazardous waste: No
Transporter of hazardous waste: No
Treater, storer or disposer of HW: No
Underground injection activity: No
On-site burner exemption: No
Furnace exemption: No
Used oil fuel burner: No
Used oil processor: No
User oil refiner: No
Used oil fuel marketer to burner: No
Used oil Specification marketer: No
Used oil transfer facility: No
Used oil transporter: No

Historical Generators:
Date form received by agency: 12/31/1990
Site name: GROSVENOR HOUSE
Classification: Large Quantity Generator

Violation Status: No violations found

FINDS:

Registry ID: 110005331630

Environmental Interest/Information System
RCRAInfo is a national information system that supports the Resource Conservation and Recovery Act (RCRA) program through the tracking of events and activities related to facilities that generate, transport, and treat, store, or dispose of hazardous waste. RCRAInfo allows RCRA program staff to track the notification, permit, compliance, and corrective action activities required under RCRA.

ECHO:
Envid: 1000390412
Registry ID: 110005331630
DFR URL: http://echo.epa.gov/detailed_facility_report?fid=110005331630

CM347 **ARCHSTONE BELLTOWN** **WA CSCSL** **S105397001**
SSW **500 WALL ST** **WA ALLSITES** **N/A**
1/4-1/2 **SEATTLE, WA 98121** **WA SPILLS**
0.479 mi.
2527 ft. **Site 2 of 2 in cluster CM**

Relative:
Higher

Actual:
123 ft.

CSCSL:

Facility ID:	1908878
Region:	Northwest
Lat/Long:	47.617905 / -122.345014
Brownfield Status:	Not reported
Rank Status:	N
Clean Up Siteid:	1767
Site Status:	Cleanup Started
PSI?:	Yes
Contaminant Name:	Petroleum Products-Unspecified
Ground Water:	Not reported
Surface Water:	Not reported
Soil:	Confirmed Above Cleanup Level
Sediment:	Not reported
Air:	Not reported
Bedrock:	Not reported
Responsible Unit:	Northwest

Facility ID:	1908878
Region:	Northwest
Lat/Long:	47.617905 / -122.345014
Brownfield Status:	Not reported
Rank Status:	N
Clean Up Siteid:	1767
Site Status:	Cleanup Started
PSI?:	Yes
Contaminant Name:	Polycyclic Aromatic Hydrocarbons
Ground Water:	Below MTCA Cleanup Level After Assessment
Surface Water:	Not reported
Soil:	Not reported
Sediment:	Not reported
Air:	Not reported
Bedrock:	Not reported
Responsible Unit:	Northwest

ALLSITES:

Facility Name:	ARCHSTONE BELLTOWN
Facility Id:	1908878

Interaction:	9537
Interaction 1:	I
Interaction 2:	VOLCLNST
Ecology Program:	TOXICS
Program Data:	ISIS
Facility Alt.:	Archstone Belltown
Program ID:	NW1787
Date Interaction:	2007-06-06 00:00:00
Date Interaction 3:	Voluntary Cleanup Sites
Latitude:	47.61789856
Longitude:	-122.344984673

Interaction: 9538

ARCHSTONE BELLTOWN (Continued) **S105397001**

Interaction 1:	I
Interaction 2:	VOLCLNST
Ecology Program:	TOXICS
Program Data:	ISIS
Facility Alt.:	Archstone Belltown
Program ID:	NW1919
Date Interaction:	2008-03-28 00:00:00
Date Interaction 3:	Voluntary Cleanup Sites
Latitude:	47.61789856
Longitude:	-122.344984673

SPILLS:

Facility ID:	518040
Medium:	Not reported
Material Desc:	OTHER HAZARDOUS
Material Qty:	Not reported
Material Units:	Not reported
Date Received:	05/02/2001
Contact Name:	WG CLARK
Incident Date:	Not reported
Incident Category Type:	Not reported
Incident Category:	Not reported
Latitude:	Not reported
Longitude:	Not reported
Source Type:	Not reported
Source:	Not reported
Vessel Facility Name2:	Not reported
Recovered Quantity:	Not reported
Resp Party Name:	Not reported

CL348 **FISHER PLAZA PHASE I** **WA ICR** **S104485306**
SW **100 FOURTH AVE. N.** **N/A**
1/4-1/2 **SEATTLE, WA 98109**
0.479 mi.
2528 ft. **Site 2 of 3 in cluster CL**

Relative:
Higher

Actual:
132 ft.

ICR:

Date Ecology Received Report:	01/14/99
Contaminants Found at Site:	Petroleum products
Media Contaminated:	Soil

CL349 **VADATA INC 4TH AVE** **WA ALLSITES** **S116505745**
SW **100 4TH AVE N STE 420** **N/A**
1/4-1/2 **SEATTLE, WA 98109**
0.479 mi.
2528 ft. **Site 3 of 3 in cluster CL**

Relative:
Higher

Actual:
132 ft.

ALLSITES:

Facility Name:	VADATA INC 4TH AVE
Facility Id:	15661

Interaction:	107816
Interaction 1:	A
Interaction 2:	TIER2
Ecology Program:	HAZWASTE
Program Data:	EPCRA

VADATA INC 4TH AVE (Continued) **S116505745**

Facility Alt.:	VADATA INC 4TH AVE
Program ID:	CRK000083440
Date Interaction:	2014-02-26 00:00:00
Date Interaction 3:	Emergency/Haz Chem Rpt TI
Latitude:	47.619167017000002
Longitude:	-122.34851625500001

CK350 **THE FAMOUS PACIFIC DESSERT COMPANY** **WA UST** **U000587848**
SW **420 DENNY WAY** **WA ALLSITES** **N/A**
1/4-1/2 **SEATTLE, WA 98109**
0.480 mi.
2537 ft. **Site 2 of 6 in cluster CK**

Relative:
Higher

Actual:
128 ft.

UST:

Facility ID:	6751952
Site Id:	2732
UBI:	Not reported
Phone Number:	Not reported
Decimal Latitude:	47.618793116
Decimal Longitude:	-122.34867366
Tank Name:	1.
Tag Number:	Not reported
Tank Status:	Closed in Place
Tank Status Date:	08/06/1996
Tank Install Date:	00/31/1964
Tank Closure Date:	Not reported
Capacity Range:	Not reported
Tank Permit Expiration Date:	Not reported
Tank Upgrade Date:	Not reported
Tank Spill Prevention:	Not reported
Tank Overfill Prevention:	Not reported
Tank Material:	Not reported
Tank Construction:	Not reported
Tank Tightness Test:	Not reported
Tank Corrosion Protection:	Not reported
Tank Manifold:	Not reported
Tank Release Detection:	Not reported
Tank SFC Type:	Not reported
Pipe Material:	Not reported
Pipe Construction:	Not reported
Pipe Primary Release Detection:	Not reported
Pipe Second Release Detection:	Not reported
Pipe Corrosion Protection:	Not reported
Pipe Pumping System:	Not reported
Responsible Unit:	NORTHWEST
Dispencer/Pump SFC Type:	Not reported

ALLSITES:

Facility Name:	FAMOUS PACIFIC DESSERT COMPANY
Facility Id:	6751952
Interaction:	19519
Interaction 1:	I
Interaction 2:	UST
Ecology Program:	TOXICS

THE FAMOUS PACIFIC DESSERT COMPANY (Continued) **U000587848**

Program Data:	UST
Facility Alt.:	Not reported
Program ID:	2732
Date Interaction:	2000-02-29 00:00:00
Date Interaction 3:	Underground Storage Tank
Latitude:	47.618786262
Longitude:	-122.348665271

CK351 **CHEVRON SERV STA 97032** **WA VCP** **S105430636**
SW **5TH AVE & DENNY WAY NW CORNER** **WA ALLSITES** **N/A**
1/4-1/2 **SEATTLE, WA 98109** **WA CSCSL NFA**
0.481 mi.
2540 ft. **Site 3 of 6 in cluster CK**

Relative:
Higher

Actual:
128 ft.

VCP:

edr_fstat:	WA
edr_fzip:	98109
edr_fcnty:	KING
edr_zip:	Not reported
Facility ID:	18935188
VCP Status:	Not reported
VCP:	Yes
Ecology Status:	Not reported
NFA Type:	Not reported
Date NFA:	1/5/1999
Rank:	Not reported
Cleanup Siteid:	5651

ALLSITES:

Facility Name:	CHEVRON SERV STA 97032
Facility Id:	18935188

Interaction:	30853
Interaction 1:	A
Interaction 2:	UST
Ecology Program:	TOXICS
Program Data:	UST
Facility Alt.:	Not reported
Program ID:	Not reported
Date Interaction:	1998-06-30 00:00:00
Date Interaction 3:	Underground Storage Tank
Latitude:	47.618940383000002
Longitude:	-122.34779310099999

Interaction:	30854
Interaction 1:	I
Interaction 2:	VOLCLNST
Ecology Program:	TOXICS
Program Data:	ISIS
Facility Alt.:	CHEVRON SERV STA 97032
Program ID:	Not reported
Date Interaction:	1998-12-29 00:00:00
Date Interaction 3:	Voluntary Cleanup Sites
Latitude:	47.618940383000002
Longitude:	-122.34779310099999

CHEVRON SERV STA 97032 (Continued) **S105430636**

Interaction:	30852
Interaction 1:	I
Interaction 2:	LUST
Ecology Program:	TOXICS
Program Data:	ISIS
Facility Alt.:	Not reported
Program ID:	453155
Date Interaction:	1998-06-16 00:00:00
Date Interaction 3:	LUST Facility
Latitude:	47.618940383000002
Longitude:	-122.34779310099999

CSCSL NFA:

Facility/Site Id:	18935188
CS Id:	5651
NFA Date:	01/05/1999
Rank:	Not reported
VCP:	Yes
Latitude:	47.618946
Longitude:	-122.347808

CN352 **AT&T EASTLAKE 1** **WA ALLSITES** **1007069184**
East **617 EASTLAKE AVE E** **FINDS** **N/A**
1/4-1/2 **SEATTLE, WA 98109**
0.482 mi.
2547 ft. **Site 1 of 2 in cluster CN**

Relative:
Higher

Actual:
129 ft.

ALLSITES:

Facility Name:	AT&T EASTLAKE 1
Facility Id:	53495884

Interaction:	50132
Interaction 1:	I
Interaction 2:	TIER2
Ecology Program:	HAZWASTE
Program Data:	EPCRA
Facility Alt.:	Not reported
Program ID:	CRK000047470
Date Interaction:	1998-01-01 00:00:00
Date Interaction 3:	Emergency/Haz Chem Rpt TI
Latitude:	47.624356896999998
Longitude:	-122.331628857

FINDS:

Registry ID: 110015457851

Environmental Interest/Information System
Washington Facility / Site Identification System (WA-FSIS) provides a means to query and display data maintained by the Washington Department of Ecology. This system contains key information for each facility/site that is currently, or has been, of interest to the Air Quality, Dam Safety, Hazardous Waste, Toxics Cleanup, and Water Quality Programs.

CN353 **AT&T CORP WIRELESS** **WA ALLSITES** **1004794657**
East **617 EASTLAKE AVE E WIRELESS** **RCRA NonGen / NLR** **WAH000001164**
1/4-1/2 **SEATTLE, WA 98109** **FINDS**
0.482 mi. **ECHO**
2547 ft. **Site 2 of 2 in cluster CN**

Relative:
Higher

Actual:
129 ft.

ALLSITES:
Facility Name: AT&T CORP WIRELESS
Facility Id: 29183664

Interaction: 36498
Interaction 1: A
Interaction 2: TIER2
Ecology Program: HAZWASTE
Program Data: EPCRA
Facility Alt.: Not reported
Program ID: CRK000047410
Date Interaction: 1998-01-01 00:00:00
Date Interaction 3: Emergency/Haz Chem Rpt TI
Latitude: 47.624614381000001
Longitude: -122.329135102

Interaction: 36499
Interaction 1: I
Interaction 2: HWOTHER
Ecology Program: HAZWASTE
Program Data: TURBOWASTE
Facility Alt.: Not reported
Program ID: WAH000001164
Date Interaction: 2002-12-31 00:00:00
Date Interaction 3: Haz Waste Management Acti
Latitude: 47.624614381000001
Longitude: -122.329135102

Interaction: 36497
Interaction 1: I
Interaction 2: HWG
Ecology Program: HAZWASTE
Program Data: TURBOWASTE
Facility Alt.: Not reported
Program ID: WAH000001164
Date Interaction: 1997-03-21 00:00:00
Date Interaction 3: Hazardous Waste Generator
Latitude: 47.624614381000001
Longitude: -122.329135102

RCRA NonGen / NLR:
Date form received by agency: 03/04/2004
Facility name: AT&T CORP WIRELESS
Facility address: 617 EASTLAKE AVE E WIRELESS
SEATTLE, WA 98109
EPA ID: WAH000001164
Mailing address: 1905 ASTON AVE
CARLSBAD, CA 92008
Contact: JEFF KACIREK
Contact address: 1905 ASTON AVE

AT&T CORP WIRELESS (Continued) **1004794657**

CARLSBAD, CA 92008
Contact country: US
Contact telephone: (760)602-8700
Telephone ext.: 8213
Contact email: Not reported
EPA Region: 10
Classification: Non-Generator
Description: Handler: Non-Generators do not presently generate hazardous waste

Owner/Operator Summary:
Owner/operator name: AT&T CORP
Owner/operator address: 295 MAPLE AVE
BASKING RIDGE, NJ 07920
Owner/operator country: US
Owner/operator telephone: Not reported
Legal status: Private
Owner/Operator Type: Owner
Owner/Op start date: 03/24/1997
Owner/Op end date: Not reported

Owner/operator name: AT&T CORP
Owner/operator address: 295 MAPLE AVE
BASKING RIDGE, NJ 07920
Owner/operator country: US
Owner/operator telephone: (201)645-4113
Legal status: Private
Owner/Operator Type: Owner
Owner/Op start date: Not reported
Owner/Op end date: Not reported

Owner/operator name: AT&T CORP
Owner/operator address: 295 MAPLE AVE
BASKING RIDGE, NJ 07920
Owner/operator country: US
Owner/operator telephone: (201)645-4113
Legal status: Private
Owner/Operator Type: Operator
Owner/Op start date: Not reported
Owner/Op end date: Not reported

Owner/operator name: TOD KANYER
Owner/operator address: 617 EASTLAKE AVE E
SEATTLE, WA 98109
Owner/operator country: US
Owner/operator telephone: Not reported
Legal status: Private
Owner/Operator Type: Operator
Owner/Op start date: 03/24/1997
Owner/Op end date: Not reported

Handler Activities Summary:
U.S. importer of hazardous waste: No
Mixed waste (haz. and radioactive): No
Recycler of hazardous waste: No
Transporter of hazardous waste: No
Treater, storer or disposer of HW: No

AT&T CORP WIRELESS (Continued) **1004794657**

Underground injection activity: No
On-site burner exemption: No
Furnace exemption: No
Used oil fuel burner: No
Used oil processor: No
User oil refiner: No
Used oil fuel marketer to burner: No
Used oil Specification marketer: No
Used oil transfer facility: No
Used oil transporter: No

Historical Generators:
Date form received by agency: 03/04/2004
Site name: AT&T CORP WIRELESS
Classification: Not a generator, verified

Date form received by agency: 12/31/2003
Site name: AT&T CORP WIRELESS
Classification: Not a generator, verified

Violation Status: No violations found

FINDS:

Registry ID: 110005390326

Environmental Interest/Information System
Washington Facility / Site Identification System (WA-FSIS) provides a means to query and display data maintained by the Washington Department of Ecology. This system contains key information for each facility/site that is currently, or has been, of interest to the Air Quality, Dam Safety, Hazardous Waste, Toxics Cleanup, and Water Quality Programs.

RCRAInfo is a national information system that supports the Resource Conservation and Recovery Act (RCRA) program through the tracking of events and activities related to facilities that generate, transport, and treat, store, or dispose of hazardous waste. RCRAInfo allows RCRA program staff to track the notification, permit, compliance, and corrective action activities required under RCRA.

HAZARDOUS WASTE BIENNIAL REPORTER

ECHO:
Envid: 1004794657
Registry ID: 110005390326
DFR URL: http://echo.epa.gov/detailed_facility_report?fid=110005390326

CO354 **SEATTLE CANCER CARE ALLIANCE** **RCRA-LQG** **1005445072**
East **825 EASTLAKE AVE E** **WA ALLSITES** **WAH000013235**
1/4-1/2 **SEATTLE, WA 98109** **WA SPILLS**
0.484 mi. **FINDS**
2556 ft. **Site 1 of 3 in cluster CO** **CA HAZNET**
WA MANIFEST
Relative: **ECHO**
Higher

Actual: **92 ft.**

RCRA-LQG:

Date form received by agency:	01/27/2016
Facility name:	SEATTLE CANCER CARE ALLIANCE
Facility address:	825 EASTLAKE AVE E SEATTLE, WA 98109
EPA ID:	WAH000013235
Contact:	JASON GOOD
Contact address:	825 EASTLAKE AVE. E. MS: J3-200 SEATTLE, WA 98109-1023
Contact country:	US
Contact telephone:	(206)667-4250
Contact email:	JGOOD@FHCRC.ORG
EPA Region:	10
Land type:	Other land type
Classification:	Large Quantity Generator
Description:	Handler: generates 1,000 kg or more of hazardous waste during any calendar month; or generates more than 1 kg of acutely hazardous waste during any calendar month; or generates more than 100 kg of any residue or contaminated soil, waste or other debris resulting from the cleanup of a spill, into or on any land or water, of acutely hazardous waste during any calendar month; or generates 1 kg or less of acutely hazardous waste during any calendar month, and accumulates more than 1 kg of acutely hazardous waste at any time; or generates 100 kg or less of any residue or contaminated soil, waste or other debris resulting from the cleanup of a spill, into or on any land or water, of acutely hazardous waste during any calendar month, and accumulates more than 100 kg of that material at any time

Owner/Operator Summary:

Owner/operator name:	SEATTLE CANCER CARE ALLIANCE
Owner/operator address:	825 EASTLAKE AVE E SEATTLE, WA 98109
Owner/operator country:	US
Owner/operator telephone:	(206)288-7222
Legal status:	Other
Owner/Operator Type:	Operator
Owner/Op start date:	Not reported
Owner/Op end date:	Not reported

Owner/operator name:	SEATTLE CANCER CARE ALLIANCE
Owner/operator address:	825 EASTLAKE AVE E SEATTLE, WA 98109
Owner/operator country:	US
Owner/operator telephone:	(206)288-7222
Legal status:	Other
Owner/Operator Type:	Owner
Owner/Op start date:	Not reported
Owner/Op end date:	Not reported

Handler Activities Summary:

SEATTLE CANCER CARE ALLIANCE (Continued) **1005445072**

U.S. importer of hazardous waste: No
Mixed waste (haz. and radioactive): No
Recycler of hazardous waste: No
Transporter of hazardous waste: No
Treater, storer or disposer of HW: No
Underground injection activity: No
On-site burner exemption: No
Furnace exemption: No
Used oil fuel burner: No
Used oil processor: No
User oil refiner: No
Used oil fuel marketer to burner: No
Used oil Specification marketer: No
Used oil transfer facility: No
Used oil transporter: No

. Waste code: D001
. Waste name: IGNITABLE WASTE

. Waste code: D002
. Waste name: CORROSIVE WASTE

. Waste code: D005
. Waste name: BARIUM

. Waste code: D006
. Waste name: CADMIUM

. Waste code: D007
. Waste name: CHROMIUM

. Waste code: D008
. Waste name: LEAD

. Waste code: D011
. Waste name: SILVER

. Waste code: D018
. Waste name: BENZENE

. Waste code: F003
. Waste name: THE FOLLOWING SPENT NONHALOGENATED SOLVENTS: XYLENE, ACETONE, ETHYL ACETATE, ETHYL BENZENE, ETHYL ETHER, METHYL ISOBUTYL KETONE, N-BUTYL ALCOHOL, CYCLOHEXANONE, AND METHANOL; ALL SPENT SOLVENT MIXTURES/BLENDS CONTAINING, BEFORE USE, ONLY THE ABOVE SPENT NONHALOGENATED SOLVENTS; AND ALL SPENT SOLVENT MIXTURES/BLENDS CONTAINING, BEFORE USE, ONE OR MORE OF THE ABOVE NONHALOGENATED SOLVENTS, AND A TOTAL OF TEN PERCENT OR MORE (BY VOLUME) OF ONE OR MORE OF THOSE SOLVENTS LISTED IN F001, F002, F004, AND F005; AND STILL BOTTOMS FROM THE RECOVERY OF THESE SPENT SOLVENTS AND SPENT SOLVENT MIXTURES.

. Waste code: F005
. Waste name: THE FOLLOWING SPENT NONHALOGENATED SOLVENTS: TOLUENE, METHYL ETHYL KETONE, CARBON DISULFIDE, ISOBUTANOL, PYRIDINE, BENZENE, 2-ETHOXYETHANOL, AND 2-NITROPROPANE; ALL SPENT SOLVENT MIXTURES/BLENDS CONTAINING, BEFORE USE, A TOTAL OF TEN PERCENT OR MORE (BY VOLUME) OF

SEATTLE CANCER CARE ALLIANCE (Continued) **1005445072**

ONE OR MORE OF THE ABOVE NONHALOGENATED SOLVENTS OR THOSE SOLVENTS LISTED IN F001, F002, OR F004; AND STILL BOTTOMS FROM THE RECOVERY OF THESE SPENT SOLVENTS AND SPENT SOLVENT MIXTURES.

. Waste code: WP02
. Waste name: Washington State Dangerous Persistent Waste containing Halogenated Organic Compounds (HOC) at a total concentration level of 0.01% to 1.0%.

. Waste code: WT02
. Waste name: Washington State Dangerous Toxic Waste with a toxic constituents concentration greater than or equal to 0.001% and less than 1.0%, determined by biological testing methods or a book designation procedure.

Historical Generators:
Date form received by agency: 01/27/2015
Site name: SEATTLE CANCER CARE ALLIANCE
Classification: Large Quantity Generator

. Waste code: D001
. Waste name: IGNITABLE WASTE

. Waste code: D002
. Waste name: CORROSIVE WASTE

. Waste code: D005
. Waste name: BARIUM

. Waste code: D009
. Waste name: MERCURY

. Waste code: D011
. Waste name: SILVER

. Waste code: F001
. Waste name: THE FOLLOWING SPENT HALOGENATED SOLVENTS USED IN DEGREASING: TETRACHLOROETHYLENE, TRICHLORETHYLENE, METHYLENE CHLORIDE, 1,1,1-TRICHLOROETHANE, CARBON TETRACHLORIDE AND CHLORINATED FLUOROCARBONS; ALL SPENT SOLVENT MIXTURES/BLENDS USED IN DEGREASING CONTAINING, BEFORE USE, A TOTAL OF TEN PERCENT OR MORE (BY VOLUME) OF ONE OR MORE OF THE ABOVE HALOGENATED SOLVENTS OR THOSE SOLVENTS LISTED IN F002, F004, AND F005; AND STILL BOTTOMS FROM THE RECOVERY OF THESE SPENT SOLVENTS AND SPENT SOLVENT MIXTURES.

. Waste code: F003
. Waste name: THE FOLLOWING SPENT NONHALOGENATED SOLVENTS: XYLENE, ACETONE, ETHYL ACETATE, ETHYL BENZENE, ETHYL ETHER, METHYL ISOBUTYL KETONE, N-BUTYL ALCOHOL, CYCLOHEXANONE, AND METHANOL; ALL SPENT SOLVENT MIXTURES/BLENDS CONTAINING, BEFORE USE, ONLY THE ABOVE SPENT NONHALOGENATED SOLVENTS; AND ALL SPENT SOLVENT MIXTURES/BLENDS CONTAINING, BEFORE USE, ONE OR MORE OF THE ABOVE NONHALOGENATED SOLVENTS, AND A TOTAL OF TEN PERCENT OR MORE (BY VOLUME) OF ONE OR MORE OF THOSE SOLVENTS LISTED IN F001, F002, F004, AND F005; AND STILL BOTTOMS FROM THE RECOVERY OF THESE SPENT SOLVENTS AND SPENT SOLVENT MIXTURES.

SEATTLE CANCER CARE ALLIANCE (Continued) **1005445072**

. Waste code: F005
. Waste name: THE FOLLOWING SPENT NONHALOGENATED SOLVENTS: TOLUENE, METHYL ETHYL KETONE, CARBON DISULFIDE, ISOBUTANOL, PYRIDINE, BENZENE, 2-ETHOXYETHANOL, AND 2-NITROPROPANE; ALL SPENT SOLVENT MIXTURES/BLENDS CONTAINING, BEFORE USE, A TOTAL OF TEN PERCENT OR MORE (BY VOLUME) OF ONE OR MORE OF THE ABOVE NONHALOGENATED SOLVENTS OR THOSE SOLVENTS LISTED IN F001, F002, OR F004; AND STILL BOTTOMS FROM THE RECOVERY OF THESE SPENT SOLVENTS AND SPENT SOLVENT MIXTURES.

. Waste code: P001
. Waste name: 2H-1-BENZOPYRAN-2-ONE, 4-HYDROXY-3-(3-OXO-1-PHENYLBUTYL)-, & SALTS, WHEN PRESENT AT CONCENTRATIONS GREATER THAN 0.3% (OR) WARFARIN, & SALTS, WHEN PRESENT AT CONCENTRATIONS GREATER THAN 0.3%

. Waste code: P042
. Waste name: 1,2-BENZENEDIOL, 4-[1-HYDROXY-2-(METHYLAMINO)ETHYL]-, (R)- (OR) EPINEPHRINE

. Waste code: U010
. Waste name: AZIRINO [2',3':3,4]PYRROLO[1,2-A]INDOLE-4,7-DIONE, 6-AMINO-8-[[(AMINOCARBONYL)OXY]METHYL]-1,1A,2,8,8A,8B-HEXAHYDRO-8A-MET OXY-5-METHYL-, [1AS-(1AALPHA, 8BETA, 8AALPHA, 8BALPHA)]- (OR) MITOMYCIN C

. Waste code: U035
. Waste name: BENZENEBUTANOIC ACID, 4-[BIS(2-CHLOROETHYL)AMINO]- (OR) CHLORAMBUCIL

. Waste code: U058
. Waste name: 2H-1,3,2-OXAZAPHOSPHORIN-2-AMINE, N,N-BIS(2-CHLOROETHYL)TETRAHYDRO-, 2-OXIDE (OR) CYCLOPHOSPHAMIDE

. Waste code: U150
. Waste name: L-PHENYLALANINE, 4-[BIS(2-CHLOROETHYL)AMINO]- (OR) MELPHALAN

. Waste code: WP01
. Waste name: Washington State Extremely Hazardous Persistent Waste containing Halogenated Organic Compounds (HOC) at a total concentration level of Greater than 1.0%.

. Waste code: WSC2
. Waste name: Washington State solid or semisolid corrosive Dangerous Waste with a pH less than or equal to 2, or greater than or equal to 12.5, based upon a specific testing method.

. Waste code: WT02
. Waste name: Washington State Dangerous Toxic Waste with a toxic constituents concentration greater than or equal to 0.001% and less than 1.0%, determined by biological testing methods or a book designation procedure.

Date form received by agency: 02/07/2014
Site name: SEATTLE CANCER CARE ALLIANCE
Classification: Large Quantity Generator

. Waste code: D001
. Waste name: IGNITABLE WASTE

SEATTLE CANCER CARE ALLIANCE (Continued) **1005445072**

. Waste code: D002
. Waste name: CORROSIVE WASTE

. Waste code: D005
. Waste name: BARIUM

. Waste code: F003
. Waste name: THE FOLLOWING SPENT NONHALOGENATED SOLVENTS: XYLENE, ACETONE, ETHYL ACETATE, ETHYL BENZENE, ETHYL ETHER, METHYL ISOBUTYL KETONE, N-BUTYL ALCOHOL, CYCLOHEXANONE, AND METHANOL; ALL SPENT SOLVENT MIXTURES/BLENDS CONTAINING, BEFORE USE, ONLY THE ABOVE SPENT NONHALOGENATED SOLVENTS; AND ALL SPENT SOLVENT MIXTURES/BLENDS CONTAINING, BEFORE USE, ONE OR MORE OF THE ABOVE NONHALOGENATED SOLVENTS, AND A TOTAL OF TEN PERCENT OR MORE (BY VOLUME) OF ONE OR MORE OF THOSE SOLVENTS LISTED IN F001, F002, F004, AND F005; AND STILL BOTTOMS FROM THE RECOVERY OF THESE SPENT SOLVENTS AND SPENT SOLVENT MIXTURES.

. Waste code: F005
. Waste name: THE FOLLOWING SPENT NONHALOGENATED SOLVENTS: TOLUENE, METHYL ETHYL KETONE, CARBON DISULFIDE, ISOBUTANOL, PYRIDINE, BENZENE, 2-ETHOXYETHANOL, AND 2-NITROPROPANE; ALL SPENT SOLVENT MIXTURES/BLENDS CONTAINING, BEFORE USE, A TOTAL OF TEN PERCENT OR MORE (BY VOLUME) OF ONE OR MORE OF THE ABOVE NONHALOGENATED SOLVENTS OR THOSE SOLVENTS LISTED IN F001, F002, OR F004; AND STILL BOTTOMS FROM THE RECOVERY OF THESE SPENT SOLVENTS AND SPENT SOLVENT MIXTURES.

. Waste code: WP01
. Waste name: Washington State Extremely Hazardous Persistent Waste containing Halogenated Organic Compounds (HOC) at a total concentration level of Greater than 1.0%.

. Waste code: WSC2
. Waste name: Washington State solid or semisolid corrosive Dangerous Waste with a pH less than or equal to 2, or greater than or equal to 12.5, based upon a specific testing method.

. Waste code: WT02
. Waste name: Washington State Dangerous Toxic Waste with a toxic constituents concentration greater than or equal to 0.001% and less than 1.0%, determined by biological testing methods or a book designation procedure.

Date form received by agency: 02/07/2014
Site name: SEATTLE CANCER CARE ALLIANCE
Classification: Large Quantity Generator

. Waste code: D001
. Waste name: IGNITABLE WASTE

. Waste code: D002
. Waste name: CORROSIVE WASTE

. Waste code: D005
. Waste name: BARIUM

. Waste code: F003

SEATTLE CANCER CARE ALLIANCE (Continued) **1005445072**

. Waste name: THE FOLLOWING SPENT NONHALOGENATED SOLVENTS: XYLENE, ACETONE, ETHYL ACETATE, ETHYL BENZENE, ETHYL ETHER, METHYL ISOBUTYL KETONE, N-BUTYL ALCOHOL, CYCLOHEXANONE, AND METHANOL; ALL SPENT SOLVENT MIXTURES/BLENDS CONTAINING, BEFORE USE, ONLY THE ABOVE SPENT NONHALOGENATED SOLVENTS; AND ALL SPENT SOLVENT MIXTURES/BLENDS CONTAINING, BEFORE USE, ONE OR MORE OF THE ABOVE NONHALOGENATED SOLVENTS, AND A TOTAL OF TEN PERCENT OR MORE (BY VOLUME) OF ONE OR MORE OF THOSE SOLVENTS LISTED IN F001, F002, F004, AND F005; AND STILL BOTTOMS FROM THE RECOVERY OF THESE SPENT SOLVENTS AND SPENT SOLVENT MIXTURES.

. Waste code: F005
. Waste name: THE FOLLOWING SPENT NONHALOGENATED SOLVENTS: TOLUENE, METHYL ETHYL KETONE, CARBON DISULFIDE, ISOBUTANOL, PYRIDINE, BENZENE, 2-ETHOXYETHANOL, AND 2-NITROPROPANE; ALL SPENT SOLVENT MIXTURES/BLENDS CONTAINING, BEFORE USE, A TOTAL OF TEN PERCENT OR MORE (BY VOLUME) OF ONE OR MORE OF THE ABOVE NONHALOGENATED SOLVENTS OR THOSE SOLVENTS LISTED IN F001, F002, OR F004; AND STILL BOTTOMS FROM THE RECOVERY OF THESE SPENT SOLVENTS AND SPENT SOLVENT MIXTURES.

Date form received by agency: 01/17/2012
Site name: SEATTLE CANCER CARE ALLIANCE
Classification: Large Quantity Generator

. Waste code: D001
. Waste name: IGNITABLE WASTE

. Waste code: D002
. Waste name: CORROSIVE WASTE

. Waste code: D011
. Waste name: SILVER

. Waste code: F003
. Waste name: THE FOLLOWING SPENT NONHALOGENATED SOLVENTS: XYLENE, ACETONE, ETHYL ACETATE, ETHYL BENZENE, ETHYL ETHER, METHYL ISOBUTYL KETONE, N-BUTYL ALCOHOL, CYCLOHEXANONE, AND METHANOL; ALL SPENT SOLVENT MIXTURES/BLENDS CONTAINING, BEFORE USE, ONLY THE ABOVE SPENT NONHALOGENATED SOLVENTS; AND ALL SPENT SOLVENT MIXTURES/BLENDS CONTAINING, BEFORE USE, ONE OR MORE OF THE ABOVE NONHALOGENATED SOLVENTS, AND A TOTAL OF TEN PERCENT OR MORE (BY VOLUME) OF ONE OR MORE OF THOSE SOLVENTS LISTED IN F001, F002, F004, AND F005; AND STILL BOTTOMS FROM THE RECOVERY OF THESE SPENT SOLVENTS AND SPENT SOLVENT MIXTURES.

. Waste code: F005
. Waste name: THE FOLLOWING SPENT NONHALOGENATED SOLVENTS: TOLUENE, METHYL ETHYL KETONE, CARBON DISULFIDE, ISOBUTANOL, PYRIDINE, BENZENE, 2-ETHOXYETHANOL, AND 2-NITROPROPANE; ALL SPENT SOLVENT MIXTURES/BLENDS CONTAINING, BEFORE USE, A TOTAL OF TEN PERCENT OR MORE (BY VOLUME) OF ONE OR MORE OF THE ABOVE NONHALOGENATED SOLVENTS OR THOSE SOLVENTS LISTED IN F001, F002, OR F004; AND STILL BOTTOMS FROM THE RECOVERY OF THESE SPENT SOLVENTS AND SPENT SOLVENT MIXTURES.

. Waste code: U010
. Waste name: AZIRINO [2',3':3,4]PYRROLO[1,2-A]INDOLE-4,7-DIONE, 6-AMINO-8-[[(AMINOCARBONYL)OXY]METHYL]-1,1A,2,8,8A,8B-HEXAHYDRO-8A-MET

SEATTLE CANCER CARE ALLIANCE (Continued) **1005445072**

OXY-5-METHYL-, [1AS-(1AALPHA, 8BETA, 8AALPHA, 8BALPHA)]- (OR) MITOMYCIN C

. Waste code: U035
. Waste name: BENZENEBUTANOIC ACID, 4-[BIS(2-CHLOROETHYL)AMINO]- (OR) CHLORAMBUCIL

. Waste code: U058
. Waste name: 2H-1,3,2-OXAZAPHOSPHORIN-2-AMINE, N,N-BIS(2-CHLOROETHYL)TETRAHYDRO-, 2-OXIDE (OR) CYCLOPHOSPHAMIDE

. Waste code: U150
. Waste name: L-PHENYLALANINE, 4-[BIS(2-CHLOROETHYL)AMINO]- (OR) MELPHALAN

. Waste code: WT02
. Waste name: Washington State Dangerous Toxic Waste with a toxic constituents concentration greater than or equal to 0.001% and less than 1.0%, determined by biological testing methods or a book designation procedure.

Date form received by agency: 02/10/2010
Site name: SEATTLE CANCER CARE ALLIANCE
Classification: Large Quantity Generator

. Waste code: D001
. Waste name: IGNITABLE WASTE

. Waste code: D002
. Waste name: CORROSIVE WASTE

. Waste code: D003
. Waste name: REACTIVE WASTE

. Waste code: D007
. Waste name: CHROMIUM

. Waste code: D011
. Waste name: SILVER

. Waste code: F003
. Waste name: THE FOLLOWING SPENT NONHALOGENATED SOLVENTS: XYLENE, ACETONE, ETHYL ACETATE, ETHYL BENZENE, ETHYL ETHER, METHYL ISOBUTYL KETONE, N-BUTYL ALCOHOL, CYCLOHEXANONE, AND METHANOL; ALL SPENT SOLVENT MIXTURES/BLENDS CONTAINING, BEFORE USE, ONLY THE ABOVE SPENT NONHALOGENATED SOLVENTS; AND ALL SPENT SOLVENT MIXTURES/BLENDS CONTAINING, BEFORE USE, ONE OR MORE OF THE ABOVE NONHALOGENATED SOLVENTS, AND A TOTAL OF TEN PERCENT OR MORE (BY VOLUME) OF ONE OR MORE OF THOSE SOLVENTS LISTED IN F001, F002, F004, AND F005; AND STILL BOTTOMS FROM THE RECOVERY OF THESE SPENT SOLVENTS AND SPENT SOLVENT MIXTURES.

. Waste code: F005
. Waste name: THE FOLLOWING SPENT NONHALOGENATED SOLVENTS: TOLUENE, METHYL ETHYL KETONE, CARBON DISULFIDE, ISOBUTANOL, PYRIDINE, BENZENE, 2-ETHOXYETHANOL, AND 2-NITROPROPANE; ALL SPENT SOLVENT MIXTURES/BLENDS CONTAINING, BEFORE USE, A TOTAL OF TEN PERCENT OR MORE (BY VOLUME) OF ONE OR MORE OF THE ABOVE NONHALOGENATED SOLVENTS OR THOSE SOLVENTS LISTED IN F001, F002, OR F004; AND STILL BOTTOMS FROM THE RECOVERY OF

SEATTLE CANCER CARE ALLIANCE (Continued) **1005445072**

THESE SPENT SOLVENTS AND SPENT SOLVENT MIXTURES.

. Waste code: U010
. Waste name: AZIRINO [2',3':3,4]PYRROLO[1,2-A]INDOLE-4,7-DIONE, 6-AMINO-8-[[(AMINOCARBONYL)OXY]METHYL]-1,1A,2,8,8A,8B-HEXAHYDRO-8A-METOXY-5-METHYL-, [1AS-(1AALPHA, 8BETA, 8AALPHA, 8BALPHA)]- (OR) MITOMYCIN C

. Waste code: U035
. Waste name: BENZENEBUTANOIC ACID, 4-[BIS(2-CHLOROETHYL)AMINO]- (OR) CHLORAMBUCIL

. Waste code: U058
. Waste name: 2H-1,3,2-OXAZAPHOSPHORIN-2-AMINE, N,N-BIS(2-CHLOROETHYL)TETRAHYDRO-, 2-OXIDE (OR) CYCLOPHOSPHAMIDE

. Waste code: U150
. Waste name: L-PHENYLALANINE, 4-[BIS(2-CHLOROETHYL)AMINO]- (OR) MELPHALAN

. Waste code: WT02
. Waste name: Washington State Dangerous Toxic Waste with a toxic constituents concentration greater than or equal to 0.001% and less than 1.0%, determined by biological testing methods or a book designation procedure.

Date form received by agency: 12/31/2007
Site name: SEATTLE CANCER CARE ALLIANCE
Classification: Large Quantity Generator

Date form received by agency: 12/31/2005
Site name: SEATTLE CANCER CARE ALLIANCE
Classification: Large Quantity Generator

Date form received by agency: 12/31/2003
Site name: SEATTLE CANCER CARE ALLIANCE
Classification: Large Quantity Generator

Biennial Reports:

Last Biennial Reporting Year: 2013

Annual Waste Handled:
Waste code: D001
Waste name: IGNITABLE HAZARDOUS WASTES ARE THOSE WASTES WHICH HAVE A FLASHPOINT OF LESS THAN 140 DEGREES FAHRENHEIT AS DETERMINED BY A PENSKY-MARTENS CLOSED CUP FLASH POINT TESTER. ANOTHER METHOD OF DETERMINING THE FLASH POINT OF A WASTE IS TO REVIEW THE MATERIAL SAFETY DATA SHEET, WHICH CAN BE OBTAINED FROM THE MANUFACTURER OR DISTRIBUTOR OF THE MATERIAL. LACQUER THINNER IS AN EXAMPLE OF A COMMONLY USED SOLVENT WHICH WOULD BE CONSIDERED AS IGNITABLE HAZARDOUS WASTE.
Amount (Lbs): 11024.2

Waste code: D002
Waste name: A WASTE WHICH HAS A PH OF LESS THAN 2 OR GREATER THAN 12.5 IS CONSIDERED TO BE A CORROSIVE HAZARDOUS WASTE. SODIUM HYDROXIDE, A CAUSTIC SOLUTION WITH A HIGH PH, IS OFTEN USED BY INDUSTRIES TO CLEAN OR DEGREASE PARTS. HYDROCHLORIC ACID, A SOLUTION WITH A LOW PH, IS USED BY MANY INDUSTRIES TO CLEAN METAL PARTS PRIOR TO PAINTING. WHEN THESE CAUSTIC OR ACID SOLUTIONS BECOME CONTAMINATED AND MUST BE

SEATTLE CANCER CARE ALLIANCE (Continued) **1005445072**

DISPOSED, THE WASTE WOULD BE A CORROSIVE HAZARDOUS WASTE.
Amount (Lbs): 774

Waste code: D011
Waste name: SILVER
Amount (Lbs): 774

Waste code: F003
Waste name: THE FOLLOWING SPENT NON-HALOGENATED SOLVENTS: XYLENE, ACETONE, ETHYL ACETATE, ETHYL BENZENE, ETHYL ETHER, METHYL ISOBUTYL KETONE, N-BUTYL ALCOHOL, CYCLOHEXANONE, AND METHANOL; ALL SPENT SOLVENT MIXTURES/BLENDS CONTAINING, BEFORE USE, ONLY THE ABOVE SPENT NON-HALOGENATED SOLVENTS; AND ALL SPENT SOLVENT MIXTURES/BLENDS CONTAINING, BEFORE USE, ONE OR MORE OF THE ABOVE NON-HALOGENATED SOLVENTS, AND, A TOTAL OF TEN PERCENT OR MORE (BY VOLUME) OF ONE OR MORE OF THOSE SOLVENTS LISTED IN F001, F002, F004, AND F005, AND STILL BOTTOMS FROM THE RECOVERY OF THESE SPENT SOLVENTS AND SPENT SOLVENT MIXTURES.
Amount (Lbs): 10300

Waste code: F005
Waste name: THE FOLLOWING SPENT NON-HALOGENATED SOLVENTS: TOLUENE, METHYL ETHYL KETONE, CARBON DISULFIDE, ISOBUTANOL, PYRIDINE, BENZENE, 2-ETHOXYETHANOL, AND 2-NITROPROPANE; ALL SPENT SOLVENT MIXTURES/BLENDS CONTAINING, BEFORE USE, A TOTAL OF TEN PERCENT OR MORE (BY VOLUME) OF ONE OR MORE OF THE ABOVE NON-HALOGENATED SOLVENTS OR THOSE SOLVENTS LISTED IN F001, F002, OR F004; AND STILL BOTTOMS FROM THE RECOVERY OF THESE SPENT SOLVENTS AND SPENT SOLVENT MIXTURES.
Amount (Lbs): 10292

Waste code: U010
Waste name: AZIRINO[2',3':3,4]PYRROLO[1,2-A]INDOLE-4,7-DIONE, 6-AMINO-8-[[(AMINOCARBONYL)OXY]METHYL]-1,1A,2,8,8A,8B-HEXAHYDRO-8A-METHOXY-5-METHYL-, [1AS-(1AALPHA, 8BETA,8AALPHA,8BALPHA)]-
Amount (Lbs): 64

Waste code: U035
Waste name: BENZENEBUTANOIC ACID, 4-[BIS(2-CHLOROETHYL)AMINO]-
Amount (Lbs): 64

Waste code: U058
Waste name: CYCLOPHOSPHAMIDE
Amount (Lbs): 64

Waste code: U150
Waste name: MELPHALAN
Amount (Lbs): 64

Facility Has Received Notices of Violations:
Regulation violated: Not reported
Area of violation: Generators - Pre-transport
Date violation determined: 03/07/2012
Date achieved compliance: 04/17/2012
Violation lead agency: State
Enforcement action: WRITTEN INFORMAL

SEATTLE CANCER CARE ALLIANCE (Continued) **1005445072**

Enforcement action date: 04/09/2012
Enf. disposition status: Not reported
Enf. disp. status date: Not reported
Enforcement lead agency: State
Proposed penalty amount: Not reported
Final penalty amount: Not reported
Paid penalty amount: Not reported

Regulation violated: Not reported
Area of violation: Universal Waste - Small Quantity Handlers
Date violation determined: 03/07/2012
Date achieved compliance: 04/17/2012
Violation lead agency: State
Enforcement action: WRITTEN INFORMAL
Enforcement action date: 04/09/2012
Enf. disposition status: Not reported
Enf. disp. status date: Not reported
Enforcement lead agency: State
Proposed penalty amount: Not reported
Final penalty amount: Not reported
Paid penalty amount: Not reported

Regulation violated: SR - -200(1)(d)
Area of violation: Generators - General
Date violation determined: 03/08/2005
Date achieved compliance: 04/06/2005
Violation lead agency: State
Enforcement action: WRITTEN INFORMAL
Enforcement action date: 03/18/2005
Enf. disposition status: Not reported
Enf. disp. status date: Not reported
Enforcement lead agency: State
Proposed penalty amount: Not reported
Final penalty amount: Not reported
Paid penalty amount: Not reported

Regulation violated: SR - -201(2)
Area of violation: Generators - General
Date violation determined: 03/08/2005
Date achieved compliance: 04/07/2005
Violation lead agency: State
Enforcement action: WRITTEN INFORMAL
Enforcement action date: 03/18/2005
Enf. disposition status: Not reported
Enf. disp. status date: Not reported
Enforcement lead agency: State
Proposed penalty amount: Not reported
Final penalty amount: Not reported
Paid penalty amount: Not reported

Regulation violated: SR - -573(10)
Area of violation: Generators - General
Date violation determined: 03/08/2005
Date achieved compliance: 04/06/2005
Violation lead agency: State
Enforcement action: WRITTEN INFORMAL
Enforcement action date: 03/18/2005

SEATTLE CANCER CARE ALLIANCE (Continued) **1005445072**

Enf. disposition status: Not reported
Enf. disp. status date: Not reported
Enforcement lead agency: State
Proposed penalty amount: Not reported
Final penalty amount: Not reported
Paid penalty amount: Not reported

Regulation violated: SR - -573(11)
Area of violation: Generators - General
Date violation determined: 03/08/2005
Date achieved compliance: 03/31/2005
Violation lead agency: State
Enforcement action: WRITTEN INFORMAL
Enforcement action date: 03/18/2005
Enf. disposition status: Not reported
Enf. disp. status date: Not reported
Enforcement lead agency: State
Proposed penalty amount: Not reported
Final penalty amount: Not reported
Paid penalty amount: Not reported

Evaluation Action Summary:
Evaluation date: 07/02/2015
Evaluation: COMPLIANCE EVALUATION INSPECTION ON-SITE
Area of violation: Not reported
Date achieved compliance: Not reported
Evaluation lead agency: State

Evaluation date: 03/07/2012
Evaluation: COMPLIANCE EVALUATION INSPECTION ON-SITE
Area of violation: Generators - Pre-transport
Date achieved compliance: 04/17/2012
Evaluation lead agency: State

Evaluation date: 03/07/2012
Evaluation: COMPLIANCE EVALUATION INSPECTION ON-SITE
Area of violation: Universal Waste - Small Quantity Handlers
Date achieved compliance: 04/17/2012
Evaluation lead agency: State

Evaluation date: 03/08/2005
Evaluation: COMPLIANCE EVALUATION INSPECTION ON-SITE
Area of violation: Generators - General
Date achieved compliance: 03/31/2005
Evaluation lead agency: State

Evaluation date: 03/08/2005
Evaluation: COMPLIANCE EVALUATION INSPECTION ON-SITE
Area of violation: Generators - General
Date achieved compliance: 04/06/2005
Evaluation lead agency: State

Evaluation date: 03/08/2005
Evaluation: COMPLIANCE EVALUATION INSPECTION ON-SITE
Area of violation: Generators - General
Date achieved compliance: 04/07/2005
Evaluation lead agency: State

SEATTLE CANCER CARE ALLIANCE (Continued) **1005445072**

ALLSITES:

Facility Name:	SEATTLE CANCER CARE ALLIANCE
Facility Id:	31956797
Interaction:	37696
Interaction 1:	A
Interaction 2:	HWG
Ecology Program:	HAZWASTE
Program Data:	TURBOWASTE
Facility Alt.:	Seattle Cancer Care Alliance
Program ID:	WAH000013235
Date Interaction:	2000-10-24 00:00:00
Date Interaction 3:	Hazardous Waste Generator
Latitude:	47.626449274000002
Longitude:	-122.329583873

Interaction:	37697
Interaction 1:	A
Interaction 2:	HWP
Ecology Program:	HAZWASTE
Program Data:	HWPPRT
Facility Alt.:	Not reported
Program ID:	WAH000013235
Date Interaction:	2003-01-01 00:00:00
Date Interaction 3:	Hazardous Waste Planner
Latitude:	47.626449274000002
Longitude:	-122.329583873

SPILLS:

Facility ID:	648031
Medium:	ROADWAY-PAVED
Material Desc:	CHEMICAL
Material Qty:	20
Material Units:	GALLON
Date Received:	Not reported
Contact Name:	Not reported
Incident Date:	Not reported
Incident Category Type:	Not reported
Incident Category:	Not reported
Latitude:	Not reported
Longitude:	Not reported
Source Type:	Not reported
Source:	Not reported
Vessel Facility Name2:	Not reported
Recovered Quantity:	Not reported
Resp Party Name:	Not reported

FINDS:

Registry ID: 110012556402

Environmental Interest/Information System

Washington Facility / Site Identification System (WA-FSIS) provides a means to query and display data maintained by the Washington

SEATTLE CANCER CARE ALLIANCE (Continued) **1005445072**

Department of Ecology. This system contains key information for each facility/site that is currently, or has been, of interest to the Air Quality, Dam Safety, Hazardous Waste, Toxics Cleanup, and Water Quality Programs.

RCRAInfo is a national information system that supports the Resource Conservation and Recovery Act (RCRA) program through the tracking of events and activities related to facilities that generate, transport, and treat, store, or dispose of hazardous waste. RCRAInfo allows RCRA program staff to track the notification, permit, compliance, and corrective action activities required under RCRA.

HAZARDOUS WASTE BIENNIAL REPORTER

HAZNET:

envid:	1005445072
Year:	2003
GEPAID:	WAH000013235
Contact:	DEBBIE SHIOZAKI
Telephone:	2066676200
Mailing Name:	Not reported
Mailing Address:	825 EASTLAKE AVE E
Mailing City,St,Zip:	SEATTLE, WA 98109
Gen County:	Not reported
TSD EPA ID:	CAD059494310
TSD County:	Not reported
Waste Category:	Other inorganic solid waste
Disposal Method:	Transfer Station
Tons:	0.22
Cat Decode:	Not reported
Method Decode:	Not reported
Facility County:	99

WA MANIFEST:

Facility Site ID Number:	31956797
EPA ID:	WAH000013235
NAICS:	621498
SWC Desc:	WP01, WT02
FWC Desc:	D001, D002, D009, D011, F003, F005, U010, U035, U058, U150
Form Comm:	5, 6, 7: Other = Non-profit corporation
Data Year:	2011
Permit by Rule:	False
Treatment by Generator:	True
Mixed radioactive waste:	False
Importer of hazardous waste:	False
Immediate recycler:	False
Treatment/Storage/Disposal/Recycling Facility:	False
Generator of dangerous fuel waste:	False
Generator marketing to burner:	False
Other marketers (i.e., blender, distributor, etc.):	False
Utility boiler burner:	False
Industry boiler burner:	False
Industrial Furnace:	False
Smelter defferal:	False
Universal waste - batteries - generate:	False

SEATTLE CANCER CARE ALLIANCE (Continued) **1005445072**

Universal waste - thermostats - generate:	False
Universal waste - mercury - generate:	False
Universal waste - lamps - generate:	False
Universal waste - batteries - accumulate:	False
Universal waste - thermostats - accumulate:	False
Universal waste - mercury - accumulate:	False
Universal waste - lamps - accumulate:	False
Destination Facility for Universal Waste:	False
Off-specification used oil burner - utility boiler:	False
Off-specification used oil burner - industrial boiler:	False
Off-specification used oil burner - industrial furnace:	False
Tax Reg #:	601883375
Business Type:	Cancer Outpatient Clinic
Mail Name:	Seattle Cancer Care Alliance
Mail addr line1:	825 Eastlake Ave E
Mail addr line2:	J3-200
Mail city,st,zip:	SEATTLE, WA 98109-1023
Mail country:	UNITED STATES
Legal org name:	Seattle Cancer Care Alliance
Legal org type:	Other
Legal addr line1:	825 Eastlake Ave E
Legal city,st,zip:	SEATTLE, WA 98109-1023
Legal country:	UNITED STATES
Legal phone nbr:	(206)288-7222
Legal effective date:	10/24/2000
Land org name:	Seattle Cancer Care Alliance
Land org type:	Other
Land person name:	Not reported
Land addr line1:	825 Eastlake Ave E
Land city,st,zip:	SEATTLE, WA 98109-1023
Land country:	UNITED STATES
Land phone nbr:	(206)288-7222
Operator org name:	Seattle Cancer Care Alliance
Operator org type:	Other
Operator addr line1:	825 Eastlake Ave. E.
Operator addr line2:	MS J3-200
Operator city,st,zip:	SEATTLE, WA 98109-1023
Operator country:	UNITED STATES
Operator phone nbr:	(206)667-4250
Operator effective date:	08/01/2001
Site contact name:	Jason Good
Site contact addr line1:	825 Eastlake Ave. E.
Site contact addr line2:	MS: J3-200
Site Contact City/State/ Zip:	SEATTLE, WA 98109-1023
Site Contact Country:	UNITED STATES
Site Contact Phone #:	(206)667-4250
Site Contact EMail:	jgood@fhcrc.org
Form Contact NAME:	Jason Good
Form Contact ADDR LINE1:	825 Eastlake Ave. E.
Form Contact ADDR LINE2:	MS: J3-200
Form Contact City,ST,Zip:	SEATTLE, WA 98109-1023
Form Contact Country:	UNITED STATES
Form Contact Phone #:	(206)667-4250
Form Contact EMail:	jgood@fhcrc.org
Gen Status CD:	LQG
Monthly Generation:	True
Batch Generation:	False

SEATTLE CANCER CARE ALLIANCE (Continued) **1005445072**

One Time Generation:	False
Transport Own Waste:	False
Tranports Other Waste:	False
Recycler Onsite:	True
Transfer Facility:	False
Other Exemption:	Not reported
UW Battery Gen:	False
Used Oil Transporter:	False
Used Oil Transfer Facility:	False
Used Oil Processor:	False
Used Oil Refiner:	False
Used Oil Fuel Marketer Directs Shipments:	False
Used Oil Fuel Marketer Meets Specs:	False

Waste Streams Generated:

Facility ID:	31956797
Data Year:	2008
Description:	Ethanol Recycled on-site
Mix:	False
Reported Qty:	124 GAL
Kilo Qty:	375.51915169540945
Density No:	0.80000000000000004
Density Qty:	SPG

Facility ID:	31956797
Data Year:	2008
Description:	Disinfectant containing ortho-phalaldehyde (OPA)
Mix:	False
Reported Qty:	24.5 GAL
Kilo Qty:	92.744145327999306
Density No:	1
Density Qty:	SPG

Facility ID:	31956797
Data Year:	2008
Description:	Methanol Acetic Acid Rags
Mix:	False
Reported Qty:	22 LB
Kilo Qty:	9.979200171642244
Density No:	0
Density Qty:	Not reported

Facility ID:	31956797
Data Year:	2008
Description:	Bulk Flammable Solvents, Non-Halogenated
Mix:	False
Reported Qty:	11241 LB
Kilo Qty:	5098.9176877013842
Density No:	0
Density Qty:	Not reported

Facility ID:	31956797
Data Year:	2008
Description:	Lab pack 2
Mix:	False
Reported Qty:	455 LB
Kilo Qty:	206.38800354987367

SEATTLE CANCER CARE ALLIANCE (Continued) **1005445072**

Density No: 0
Density Qty: Not reported

Facility ID: 31956797
Data Year: 2008
Description: RCRA regulated chemotherapy drugs
Mix: False
Reported Qty: 114 LB
Kilo Qty: 51.710400889418899
Density No: 0
Density Qty: Not reported

Facility ID: 31956797
Data Year: 2009
Description: Ethanol Recycled on-site
Mix: False
Reported Qty: 71 GAL
Kilo Qty: 215.01499814817802
Density No: 0.80000000000000004
Density Qty: SPG

Facility ID: 31956797
Data Year: 2009
Description: Disinfectant containing ortho-phalaldehyde (OPA)
Mix: False
Reported Qty: 169 GAL
Kilo Qty: 639.74532899721976
Density No: 1
Density Qty: SPG

Facility ID: 31956797
Data Year: 2009
Description: Methanol Acetic Acid Rags
Mix: False
Reported Qty: 21 LB
Kilo Qty: 9.5256001638403234
Density No: 0
Density Qty: Not reported

Facility ID: 31956797
Data Year: 2009
Description: Bulk Flammable Solvents, Non-Halogenated
Mix: False
Reported Qty: 9978 LB
Kilo Qty: 4526.0208778475589
Density No: 0
Density Qty: Not reported

Facility ID: 31956797
Data Year: 2009
Description: Lab pack 2
Mix: False
Reported Qty: 799.89999999999998 LB
Kilo Qty: 362.83464624075594
Density No: 0
Density Qty: Not reported

SEATTLE CANCER CARE ALLIANCE (Continued) **1005445072**

Facility ID:	31956797
Data Year:	2009
Description:	RCRA regulated chemotherapy drugs
Mix:	False
Reported Qty:	47 LB
Kilo Qty:	21.319200366690247
Density No:	0
Density Qty:	Not reported

Facility ID:	31956797
Data Year:	2010
Description:	Ethanol Recycled on-site
Mix:	False
Reported Qty:	113 GAL
Kilo Qty:	342.20696888371992
Density No:	0.80000000000000004
Density Qty:	SPG

Facility ID:	31956797
Data Year:	2010
Description:	Disinfectant containing ortho-phalaldehyde (OPA)
Mix:	False
Reported Qty:	190 GAL
Kilo Qty:	719.24031070693343
Density No:	1
Density Qty:	SPG

Facility ID:	31956797
Data Year:	2010
Description:	Methanol Acetic Acid Rags
Mix:	False
Reported Qty:	30 LB
Kilo Qty:	13.608000234057604
Density No:	0
Density Qty:	Not reported

Facility ID:	31956797
Data Year:	2010
Description:	Bulk Flammable Solvents, Non-Halogenated
Mix:	False
Reported Qty:	8874 LB
Kilo Qty:	4025.2464692342396
Density No:	0
Density Qty:	Not reported

Facility ID:	31956797
Data Year:	2010
Description:	Lab pack 2
Mix:	False
Reported Qty:	441 LB
Kilo Qty:	200.03760344064679
Density No:	0
Density Qty:	Not reported

Facility ID:	31956797
Data Year:	2010
Description:	RCRA regulated chemotherapy drugs

SEATTLE CANCER CARE ALLIANCE (Continued) **1005445072**

Mix: False
Reported Qty: 49 LB
Kilo Qty: 22.226400382294088
Density No: 0
Density Qty: Not reported

Facility ID: 31956797
Data Year: 2011
Description: Lysis buffer waste
Mix: False
Reported Qty: 137 LB
Kilo Qty: 62.1432010
Density No: 0
Density Qty: Not reported

Facility ID: 31956797
Data Year: 2011
Description: Ethanol Recycled on-site
Mix: False
Reported Qty: 88 GAL
Kilo Qty: 266.497462
Density No: 0.80000000
Density Qty: SPG

Shipments Sent:
Facility ID: 31956797
Data Year: 2008
Shipment sent data: 1/10/2008
Reported Qty: 15 LB
Kilo Qty: 6.8040001170288

Facility ID: 31956797
Data Year: 2008
Shipment sent data: 10/24/2008
Reported Qty: 7 LB
Kilo Qty: 3.17520005461344

Facility ID: 31956797
Data Year: 2008
Shipment sent data: 1/10/2008
Reported Qty: 1201 LB
Kilo Qty: 544.773609370106

Facility ID: 31956797
Data Year: 2008
Shipment sent data: 2/1/2008
Reported Qty: 749 LB
Kilo Qty: 339.746405843638

Facility ID: 31956797
Data Year: 2008
Shipment sent data: 3/7/2008
Reported Qty: 1186 LB
Kilo Qty: 537.969609253077

Facility ID: 31956797
Data Year: 2008

SEATTLE CANCER CARE ALLIANCE (Continued) **1005445072**

Shipment sent data: 3/28/2008
Reported Qty: 790 LB
Kilo Qty: 358.344006163517

Facility ID: 31956797
Data Year: 2008
Shipment sent data: 4/21/2008
Reported Qty: 766 LB
Kilo Qty: 347.457605976271

Facility ID: 31956797
Data Year: 2008
Shipment sent data: 5/16/2008
Reported Qty: 734 LB
Kilo Qty: 332.942405726609

Facility ID: 31956797
Data Year: 2008
Shipment sent data: 6/13/2008
Reported Qty: 791 LB
Kilo Qty: 358.797606171319

Facility ID: 31956797
Data Year: 2008
Shipment sent data: 7/11/2008
Reported Qty: 780 LB
Kilo Qty: 353.808006085498

Facility ID: 31956797
Data Year: 2008
Shipment sent data: 8/22/2008
Reported Qty: 1176 LB
Kilo Qty: 533.433609175058

Facility ID: 31956797
Data Year: 2008
Shipment sent data: 9/22/2008
Reported Qty: 784 LB
Kilo Qty: 355.622406116705

Facility ID: 31956797
Data Year: 2008
Shipment sent data: 10/24/2008
Reported Qty: 779 LB
Kilo Qty: 353.354406077696

Facility ID: 31956797
Data Year: 2008
Shipment sent data: 12/12/2008
Reported Qty: 1505 LB
Kilo Qty: 682.66801174189

Facility ID: 31956797
Data Year: 2008
Shipment sent data: 2/1/2008
Reported Qty: 100 LB
Kilo Qty: 45.360000780192

SEATTLE CANCER CARE ALLIANCE (Continued) **1005445072**

Facility ID: 31956797
Data Year: 2008
Shipment sent data: 4/21/2008
Reported Qty: 116 LB
Kilo Qty: 52.6176009050227

Facility ID: 31956797
Data Year: 2008
Shipment sent data: 7/17/2008
Reported Qty: 108 LB
Kilo Qty: 48.9888008426074

Facility ID: 31956797
Data Year: 2008
Shipment sent data: 10/24/2008
Reported Qty: 131 LB
Kilo Qty: 59.4216010220515

Facility ID: 31956797
Data Year: 2008
Shipment sent data: 1/10/2008
Reported Qty: 29 LB
Kilo Qty: 13.1544002262557

Facility ID: 31956797
Data Year: 2008
Shipment sent data: 3/7/2008
Reported Qty: 26 LB
Kilo Qty: 11.7936002028499

Waste Stream Comments:
Facility ID: 31956797
Data Year: 2007
Comments: B-3: TBG, In accordance with TIM 96-412, King County Laboratory Waste Guidelines (Rev. 8/06), and King County Industrial Waste Discharge Authorization #10930-01. (Deactivation of OPA using glycine)

Facility ID: 31956797
Data Year: 2007
Comments: B-3: TBG, In accordance with TIM 96-412, King County Laboratory Waste Guidelines (Rev. 8/06), and King County Industrial Waste Discharge Authorization #10930-01. (Deactivation of OPA using glycine)

Facility ID: 31956797
Data Year: 2008
Comments: B-3: TBG, In accordance with TIM 96-412, King County Laboratory Waste Guidelines (Rev. 8/06), and King County Industrial Waste Discharge Authorization #10930-01. (Deactivation of OPA using glycine)

Facility ID: 31956797
Data Year: 2009
Comments: B-3: TBG, In accordance with TIM 96-412, King County Laboratory Waste Guidelines (Rev. 8/06), and King County Industrial Waste Discharge Authorization #10930-01. (Deactivation of OPA using glycine)

Facility ID: 31956797
Data Year: 2010

SEATTLE CANCER CARE ALLIANCE (Continued) **1005445072**

Comments: B-3: TBG, In accordance with TIM 96-412, King County Laboratory Waste Guidelines (Rev. 8/06), and King County Industrial Waste Discharge Authorization #10930-01. (Deactivation of OPA using glycine)

Facility ID: 31956797
Data Year: 2011
Comments: B-3: TBG, In accordance with TIM 96-412, King County Laboratory Waste Guidelines (Rev. 8/06), and King County Industrial Waste Discharge Authorization #10930-01. (Deactivation of OPA using glycine)

Facility ID: 31956797
Data Year: 2012
Comments: B-3: TBG, In accordance with TIM 96-412, King County Laboratory Waste Guidelines (Rev. 8/06), and King County Industrial Waste Discharge Authorization #10930-01. (Deactivation of OPA using glycine)

Facility ID: 31956797
Data Year: 2013
Comments: B-3: TBG, In accordance with TIM 96-412, King County Laboratory Waste Guidelines (Rev. 8/06), and King County Industrial Waste Discharge Authorization #10930-01. (Deactivation of OPA using glycine)

Facility ID: 31956797
Data Year: 2014
Comments: B-3: TBG, In accordance with TIM 96-412, King County Laboratory Waste Guidelines (Rev. 8/06), and King County Industrial Waste Discharge Authorization #10930-01. (Deactivation of OPA using glycine)

Facility ID: 31956797
Data Year: 2014
Comments: A4 - WSC2

Facility ID: 31956797
Data Year: 2015
Comments: A3 - D007, D008, D018

Facility ID: 31956797
Data Year: 2015
Comments: B-3: TBG, In accordance with TIM 96-412, King County Laboratory Waste Guidelines (Rev. 8/06), and King County Industrial Waste Discharge Authorization #10930-01. (Deactivation of OPA using glycine)

Facility Site ID Number: 31956797
EPA ID: WAH000013235
NAICS: 621498
SWC Desc: WL02 WP01WT02
FWC Desc: D001, D002, D007, D011, F003, U010, U035, U058, U150, U188, P001, P042, P081D001 D002 D009 D011 F003 F027 U010 U035 U058 U150
Form Comm: 5 6 7: Other = Non profit corporationSections 5, 6, 7: Other = Non-profit corporation
Data Year: Not reported
Permit by Rule: No
Treatment by Generator: No
Mixed radioactive waste: No
Importer of hazardous waste: No
Immediate recycler: No

SEATTLE CANCER CARE ALLIANCE (Continued) **1005445072**

Treatment/Storage/Disposal/Recycling Facility:	No
Generator of dangerous fuel waste:	No
Generator marketing to burner:	No
Other marketers (i.e., blender, distributor, etc.):	No
Utility boiler burner:	No
Industry boiler burner:	No
Industrial Furnace:	No
Smelter defferal:	No
Universal waste - batteries - generate:	No
Universal waste - thermostats - generate:	No
Universal waste - mercury - generate:	No
Universal waste - lamps - generate:	No
Universal waste - batteries - accumulate:	No
Universal waste - thermostats - accumulate:	No
Universal waste - mercury - accumulate:	No
Universal waste - lamps - accumulate:	No
Destination Facility for Universal Waste:	No
Off-specification used oil burner - utility boiler:	No
Off-specification used oil burner - industrial boiler:	No
Off-specification used oil burner - industrial furnace:	No
Tax Reg #:	601883375
Business Type:	Cancer Outpatient Clinic
Mail Name:	Seattle Cancer Care Alliance
Mail addr line1:	825 Eastlake Ave E
Mail addr line2:	J3-200
Mail city,st,zip:	SEATTLE, WA 98109-1023
Mail country:	UNITED STATES
Legal org name:	Seattle Cancer Care Alliance
Legal org type:	Other
Legal addr line1:	825 Eastlake Ave E
Legal city,st,zip:	SEATTLE, WA 98109-1023
Legal country:	UNITED STATES
Legal phone nbr:	(206)288-1023
Legal effective date:	10/24/2000
Land org name:	Seattle Cancer Care Alliance
Land org type:	Other
Land person name:	Not reported
Land addr line1:	825 Eastlake Ave E
Land city,st,zip:	SEATTLE, WA 98109-1023
Land country:	UNITED STATES
Land phone nbr:	(206)288-1024
Operator org name:	Seattle Cancer Care Alliance
Operator org type:	Other
Operator addr line1:	825 Eastlake Ave. E.
Operator addr line2:	MS J3-200
Operator city,st,zip:	SEATTLE, WA 98109-1023
Operator country:	UNITED STATES
Operator phone nbr:	(206)667-4250
Operator effective date:	08/01/2001
Site contact name:	Mike Radder
Site contact addr line1:	825 Eastlake Ave. E.
Site contact addr line2:	MS: J3-200
Site Contact City/State/ Zip:	SEATTLE, WA 98109-1023
Site Contact Country:	UNITED STATES
Site Contact Phone #:	(206)667-4250
Site Contact EMail:	mradder@fhcrc.org
Form Contact NAME:	Mike Radder

SEATTLE CANCER CARE ALLIANCE (Continued) **1005445072**

Form Contact ADDR LINE1:	825 Eastlake Ave. E.
Form Contact ADDR LINE2:	MS: J3-200
Form Contact City,ST,Zip:	SEATTLE, WA 98109-1023
Form Contact Country:	UNITED STATES
Form Contact Phone #:	(206)667-4250
Form Contact EMail:	mradder@fhcrc.org
Gen Status CD:	LQG
Monthly Generation:	Yes
Batch Generation:	No
One Time Generation:	No
Transport Own Waste:	No
Tranports Other Waste:	No
Recycler Onsite:	No
Transfer Facility:	No
Other Exemption:	Not reported
UW Battery Gen:	No
Used Oil Transporter:	No
Used Oil Transfer Facility:	No
Used Oil Processor:	No
Used Oil Refiner:	No
Used Oil Fuel Marketer Directs Shipments:	No
Used Oil Fuel Marketer Meets Specs:	No

Waste Streams Generated:

Facility ID:	31956797
Data Year:	2008
Description:	Ethanol Recycled on-site
Mix:	False
Reported Qty:	124 GAL
Kilo Qty:	375.51915169540945
Density No:	0.80000000000000004
Density Qty:	SPG

Facility ID:	31956797
Data Year:	2008
Description:	Disinfectant containing ortho-phalaldehyde (OPA)
Mix:	False
Reported Qty:	24.5 GAL
Kilo Qty:	92.744145327999306
Density No:	1
Density Qty:	SPG

Facility ID:	31956797
Data Year:	2008
Description:	Methanol Acetic Acid Rags
Mix:	False
Reported Qty:	22 LB
Kilo Qty:	9.979200171642244
Density No:	0
Density Qty:	Not reported

Facility ID:	31956797
Data Year:	2008
Description:	Bulk Flammable Solvents, Non-Halogenated
Mix:	False
Reported Qty:	11241 LB
Kilo Qty:	5098.9176877013842

SEATTLE CANCER CARE ALLIANCE (Continued) **1005445072**

Density No: 0
Density Qty: Not reported

Facility ID: 31956797
Data Year: 2008
Description: Lab pack 2
Mix: False
Reported Qty: 455 LB
Kilo Qty: 206.38800354987367
Density No: 0
Density Qty: Not reported

Facility ID: 31956797
Data Year: 2008
Description: RCRA regulated chemotherapy drugs
Mix: False
Reported Qty: 114 LB
Kilo Qty: 51.710400889418899
Density No: 0
Density Qty: Not reported

Facility ID: 31956797
Data Year: 2009
Description: Ethanol Recycled on-site
Mix: False
Reported Qty: 71 GAL
Kilo Qty: 215.01499814817802
Density No: 0.80000000000000004
Density Qty: SPG

Facility ID: 31956797
Data Year: 2009
Description: Disinfectant containing ortho-phalaldehyde (OPA)
Mix: False
Reported Qty: 169 GAL
Kilo Qty: 639.74532899721976
Density No: 1
Density Qty: SPG

Facility ID: 31956797
Data Year: 2009
Description: Methanol Acetic Acid Rags
Mix: False
Reported Qty: 21 LB
Kilo Qty: 9.5256001638403234
Density No: 0
Density Qty: Not reported

Facility ID: 31956797
Data Year: 2009
Description: Bulk Flammable Solvents, Non-Halogenated
Mix: False
Reported Qty: 9978 LB
Kilo Qty: 4526.0208778475589
Density No: 0
Density Qty: Not reported

SEATTLE CANCER CARE ALLIANCE (Continued) **1005445072**

Facility ID:	31956797
Data Year:	2009
Description:	Lab pack 2
Mix:	False
Reported Qty:	799.89999999999998 LB
Kilo Qty:	362.83464624075594
Density No:	0
Density Qty:	Not reported

Facility ID:	31956797
Data Year:	2009
Description:	RCRA regulated chemotherapy drugs
Mix:	False
Reported Qty:	47 LB
Kilo Qty:	21.319200366690247
Density No:	0
Density Qty:	Not reported

Facility ID:	31956797
Data Year:	2010
Description:	Ethanol Recycled on-site
Mix:	False
Reported Qty:	113 GAL
Kilo Qty:	342.20696888371992
Density No:	0.80000000000000004
Density Qty:	SPG

Facility ID:	31956797
Data Year:	2010
Description:	Disinfectant containing ortho-phalaldehyde (OPA)
Mix:	False
Reported Qty:	190 GAL
Kilo Qty:	719.24031070693343
Density No:	1
Density Qty:	SPG

Facility ID:	31956797
Data Year:	2010
Description:	Methanol Acetic Acid Rags
Mix:	False
Reported Qty:	30 LB
Kilo Qty:	13.608000234057604
Density No:	0
Density Qty:	Not reported

Facility ID:	31956797
Data Year:	2010
Description:	Bulk Flammable Solvents, Non-Halogenated
Mix:	False
Reported Qty:	8874 LB
Kilo Qty:	4025.2464692342396
Density No:	0
Density Qty:	Not reported

Facility ID:	31956797
Data Year:	2010
Description:	Lab pack 2

SEATTLE CANCER CARE ALLIANCE (Continued) **1005445072**

Mix: False
Reported Qty: 441 LB
Kilo Qty: 200.03760344064679
Density No: 0
Density Qty: Not reported

Facility ID: 31956797
Data Year: 2010
Description: RCRA regulated chemotherapy drugs
Mix: False
Reported Qty: 49 LB
Kilo Qty: 22.226400382294088
Density No: 0
Density Qty: Not reported

Facility ID: 31956797
Data Year: 2011
Description: Lysis buffer waste
Mix: False
Reported Qty: 137 LB
Kilo Qty: 62.1432010
Density No: 0
Density Qty: Not reported

Facility ID: 31956797
Data Year: 2011
Description: Ethanol Recycled on-site
Mix: False
Reported Qty: 88 GAL
Kilo Qty: 266.497462
Density No: 0.80000000
Density Qty: SPG

Shipments Sent:
Facility ID: 31956797
Data Year: 2008
Shipment sent data: 1/10/2008
Reported Qty: 15 LB
Kilo Qty: 6.8040001170288

Facility ID: 31956797
Data Year: 2008
Shipment sent data: 10/24/2008
Reported Qty: 7 LB
Kilo Qty: 3.17520005461344

Facility ID: 31956797
Data Year: 2008
Shipment sent data: 1/10/2008
Reported Qty: 1201 LB
Kilo Qty: 544.773609370106

Facility ID: 31956797
Data Year: 2008
Shipment sent data: 2/1/2008
Reported Qty: 749 LB
Kilo Qty: 339.746405843638

SEATTLE CANCER CARE ALLIANCE (Continued) **1005445072**

Facility ID:	31956797
Data Year:	2008
Shipment sent data:	3/7/2008
Reported Qty:	1186 LB
Kilo Qty:	537.969609253077

Facility ID:	31956797
Data Year:	2008
Shipment sent data:	3/28/2008
Reported Qty:	790 LB
Kilo Qty:	358.344006163517

Facility ID:	31956797
Data Year:	2008
Shipment sent data:	4/21/2008
Reported Qty:	766 LB
Kilo Qty:	347.457605976271

Facility ID:	31956797
Data Year:	2008
Shipment sent data:	5/16/2008
Reported Qty:	734 LB
Kilo Qty:	332.942405726609

Facility ID:	31956797
Data Year:	2008
Shipment sent data:	6/13/2008
Reported Qty:	791 LB
Kilo Qty:	358.797606171319

Facility ID:	31956797
Data Year:	2008
Shipment sent data:	7/11/2008
Reported Qty:	780 LB
Kilo Qty:	353.808006085498

Facility ID:	31956797
Data Year:	2008
Shipment sent data:	8/22/2008
Reported Qty:	1176 LB
Kilo Qty:	533.433609175058

Facility ID:	31956797
Data Year:	2008
Shipment sent data:	9/22/2008
Reported Qty:	784 LB
Kilo Qty:	355.622406116705

Facility ID:	31956797
Data Year:	2008
Shipment sent data:	10/24/2008
Reported Qty:	779 LB
Kilo Qty:	353.354406077696

Facility ID:	31956797
Data Year:	2008
Shipment sent data:	12/12/2008

SEATTLE CANCER CARE ALLIANCE (Continued) **1005445072**

Reported Qty: 1505 LB
Kilo Qty: 682.66801174189

Facility ID: 31956797
Data Year: 2008
Shipment sent data: 2/1/2008
Reported Qty: 100 LB
Kilo Qty: 45.360000780192

Facility ID: 31956797
Data Year: 2008
Shipment sent data: 4/21/2008
Reported Qty: 116 LB
Kilo Qty: 52.6176009050227

Facility ID: 31956797
Data Year: 2008
Shipment sent data: 7/17/2008
Reported Qty: 108 LB
Kilo Qty: 48.9888008426074

Facility ID: 31956797
Data Year: 2008
Shipment sent data: 10/24/2008
Reported Qty: 131 LB
Kilo Qty: 59.4216010220515

Facility ID: 31956797
Data Year: 2008
Shipment sent data: 1/10/2008
Reported Qty: 29 LB
Kilo Qty: 13.1544002262557

Facility ID: 31956797
Data Year: 2008
Shipment sent data: 3/7/2008
Reported Qty: 26 LB
Kilo Qty: 11.7936002028499

Waste Stream Comments:

Facility ID: 31956797
Data Year: 2007
Comments: B-3: TBG, In accordance with TIM 96-412, King County Laboratory Waste Guidelines (Rev. 8/06), and King County Industrial Waste Discharge Authorization #10930-01. (Deactivation of OPA using glycine)

Facility ID: 31956797
Data Year: 2007
Comments: B-3: TBG, In accordance with TIM 96-412, King County Laboratory Waste Guidelines (Rev. 8/06), and King County Industrial Waste Discharge Authorization #10930-01. (Deactivation of OPA using glycine)

Facility ID: 31956797
Data Year: 2008
Comments: B-3: TBG, In accordance with TIM 96-412, King County Laboratory Waste Guidelines (Rev. 8/06), and King County Industrial Waste Discharge Authorization #10930-01. (Deactivation of OPA using glycine)

SEATTLE CANCER CARE ALLIANCE (Continued) **1005445072**

Facility ID: 31956797
Data Year: 2009
Comments: B-3: TBG, In accordance with TIM 96-412, King County Laboratory Waste Guidelines (Rev. 8/06), and King County Industrial Waste Discharge Authorization #10930-01. (Deactivation of OPA using glycine)

Facility ID: 31956797
Data Year: 2010
Comments: B-3: TBG, In accordance with TIM 96-412, King County Laboratory Waste Guidelines (Rev. 8/06), and King County Industrial Waste Discharge Authorization #10930-01. (Deactivation of OPA using glycine)

Facility ID: 31956797
Data Year: 2011
Comments: B-3: TBG, In accordance with TIM 96-412, King County Laboratory Waste Guidelines (Rev. 8/06), and King County Industrial Waste Discharge Authorization #10930-01. (Deactivation of OPA using glycine)

Facility ID: 31956797
Data Year: 2012
Comments: B-3: TBG, In accordance with TIM 96-412, King County Laboratory Waste Guidelines (Rev. 8/06), and King County Industrial Waste Discharge Authorization #10930-01. (Deactivation of OPA using glycine)

Facility ID: 31956797
Data Year: 2013
Comments: B-3: TBG, In accordance with TIM 96-412, King County Laboratory Waste Guidelines (Rev. 8/06), and King County Industrial Waste Discharge Authorization #10930-01. (Deactivation of OPA using glycine)

Facility ID: 31956797
Data Year: 2014
Comments: B-3: TBG, In accordance with TIM 96-412, King County Laboratory Waste Guidelines (Rev. 8/06), and King County Industrial Waste Discharge Authorization #10930-01. (Deactivation of OPA using glycine)

Facility ID: 31956797
Data Year: 2014
Comments: A4 - WSC2

Facility ID: 31956797
Data Year: 2015
Comments: A3 - D007, D008, D018

Facility ID: 31956797
Data Year: 2015
Comments: B-3: TBG, In accordance with TIM 96-412, King County Laboratory Waste Guidelines (Rev. 8/06), and King County Industrial Waste Discharge Authorization #10930-01. (Deactivation of OPA using glycine)

Facility Site ID Number: 31956797
EPA ID: WAH000013235
NAICS: 621498
SWC Desc: WT02,WP02
FWC Desc: D001,F003,F005,D011,D002,D005,D006,D007,D008,D018
Form Comm: 5, 6, 7: Other = Non-profit corporation

SEATTLE CANCER CARE ALLIANCE (Continued) **1005445072**

Data Year:	2015
Permit by Rule:	False
Treatment by Generator:	True
Mixed radioactive waste:	False
Importer of hazardous waste:	False
Immediate recycler:	False
Treatment/Storage/Disposal/Recycling Facility:	False
Generator of dangerous fuel waste:	False
Generator marketing to burner:	False
Other marketers (i.e., blender, distributor, etc.):	False
Utility boiler burner:	False
Industry boiler burner:	False
Industrial Furnace:	False
Smelter defferal:	False
Universal waste - batteries - generate:	False
Universal waste - thermostats - generate:	False
Universal waste - mercury - generate:	False
Universal waste - lamps - generate:	False
Universal waste - batteries - accumulate:	False
Universal waste - thermostats - accumulate:	False
Universal waste - mercury - accumulate:	False
Universal waste - lamps - accumulate:	False
Destination Facility for Universal Waste:	False
Off-specification used oil burner - utility boiler:	False
Off-specification used oil burner - industrial boiler:	False
Off-specification used oil burner - industrial furnace:	False
Tax Reg #:	601883375
Business Type:	Cancer Outpatient Clinic
Mail Name:	Seattle Cancer Care Alliance
Mail addr line1:	825 Eastlake Ave E
Mail addr line2:	J3-200
Mail city,st,zip:	SEATTLE, WA 98109-1023
Mail country:	UNITED STATES
Legal org name:	Seattle Cancer Care Alliance
Legal org type:	Other
Legal addr line1:	825 Eastlake Ave E
Legal city,st,zip:	SEATTLE, WA 98109-1023
Legal country:	UNITED STATES
Legal phone nbr:	(206)288-7222
Legal effective date:	10/24/2000
Land org name:	Seattle Cancer Care Alliance
Land org type:	Other
Land person name:	Not reported
Land addr line1:	825 Eastlake Ave E
Land city,st,zip:	SEATTLE, WA 98109-1023
Land country:	UNITED STATES
Land phone nbr:	(206)288-7222
Operator org name:	Seattle Cancer Care Alliance
Operator org type:	Other
Operator addr line1:	825 Eastlake Ave. E.
Operator addr line2:	MS J3-200
Operator city,st,zip:	SEATTLE, WA 98109-1023
Operator country:	UNITED STATES
Operator phone nbr:	(206)667-4250
Operator effective date:	08/01/2001
Site contact name:	Jason Good
Site contact addr line1:	825 Eastlake Ave. E.

SEATTLE CANCER CARE ALLIANCE (Continued) **1005445072**

Site contact addr line2:	MS: J3-200
Site Contact City/State/ Zip:	SEATTLE, WA 98109-1023
Site Contact Country:	UNITED STATES
Site Contact Phone #:	(206)667-4250
Site Contact EMail:	jgood@fhcrc.org
Form Contact NAME:	Jason Good
Form Contact ADDR LINE1:	825 Eastlake Ave. E.
Form Contact ADDR LINE2:	MS: J3-200
Form Contact City,ST,Zip:	SEATTLE, WA 98109-1023
Form Contact Country:	UNITED STATES
Form Contact Phone #:	(206)667-4250
Form Contact EMail:	jgood@fhcrc.org
Gen Status CD:	LQG
Monthly Generation:	True
Batch Generation:	False
One Time Generation:	False
Transport Own Waste:	False
Tranports Other Waste:	False
Recycler Onsite:	True
Transfer Facility:	False
Other Exemption:	Not reported
UW Battery Gen:	False
Used Oil Transporter:	False
Used Oil Transfer Facility:	False
Used Oil Processor:	False
Used Oil Refiner:	False
Used Oil Fuel Marketer Directs Shipments:	False
Used Oil Fuel Marketer Meets Specs:	False

Waste Streams Generated:

Facility ID:	31956797
Data Year:	2008
Description:	Ethanol Recycled on-site
Mix:	False
Reported Qty:	124 GAL
Kilo Qty:	375.51915169540945
Density No:	0.80000000000000004
Density Qty:	SPG

Facility ID:	31956797
Data Year:	2008
Description:	Disinfectant containing ortho-phalaldehyde (OPA)
Mix:	False
Reported Qty:	24.5 GAL
Kilo Qty:	92.744145327999306
Density No:	1
Density Qty:	SPG

Facility ID:	31956797
Data Year:	2008
Description:	Methanol Acetic Acid Rags
Mix:	False
Reported Qty:	22 LB
Kilo Qty:	9.979200171642244
Density No:	0
Density Qty:	Not reported

SEATTLE CANCER CARE ALLIANCE (Continued) **1005445072**

Facility ID:	31956797
Data Year:	2008
Description:	Bulk Flammable Solvents, Non-Halogenated
Mix:	False
Reported Qty:	11241 LB
Kilo Qty:	5098.9176877013842
Density No:	0
Density Qty:	Not reported

Facility ID:	31956797
Data Year:	2008
Description:	Lab pack 2
Mix:	False
Reported Qty:	455 LB
Kilo Qty:	206.38800354987367
Density No:	0
Density Qty:	Not reported

Facility ID:	31956797
Data Year:	2008
Description:	RCRA regulated chemotherapy drugs
Mix:	False
Reported Qty:	114 LB
Kilo Qty:	51.710400889418899
Density No:	0
Density Qty:	Not reported

Facility ID:	31956797
Data Year:	2009
Description:	Ethanol Recycled on-site
Mix:	False
Reported Qty:	71 GAL
Kilo Qty:	215.01499814817802
Density No:	0.80000000000000004
Density Qty:	SPG

Facility ID:	31956797
Data Year:	2009
Description:	Disinfectant containing ortho-phalaldehyde (OPA)
Mix:	False
Reported Qty:	169 GAL
Kilo Qty:	639.74532899721976
Density No:	1
Density Qty:	SPG

Facility ID:	31956797
Data Year:	2009
Description:	Methanol Acetic Acid Rags
Mix:	False
Reported Qty:	21 LB
Kilo Qty:	9.5256001638403234
Density No:	0
Density Qty:	Not reported

Facility ID:	31956797
Data Year:	2009
Description:	Bulk Flammable Solvents, Non-Halogenated

SEATTLE CANCER CARE ALLIANCE (Continued) **1005445072**

Mix: False
Reported Qty: 9978 LB
Kilo Qty: 4526.0208778475589
Density No: 0
Density Qty: Not reported

Facility ID: 31956797
Data Year: 2009
Description: Lab pack 2
Mix: False
Reported Qty: 799.89999999999998 LB
Kilo Qty: 362.83464624075594
Density No: 0
Density Qty: Not reported

Facility ID: 31956797
Data Year: 2009
Description: RCRA regulated chemotherapy drugs
Mix: False
Reported Qty: 47 LB
Kilo Qty: 21.319200366690247
Density No: 0
Density Qty: Not reported

Facility ID: 31956797
Data Year: 2010
Description: Ethanol Recycled on-site
Mix: False
Reported Qty: 113 GAL
Kilo Qty: 342.20696888371992
Density No: 0.80000000000000004
Density Qty: SPG

Facility ID: 31956797
Data Year: 2010
Description: Disinfectant containing ortho-phalaldehyde (OPA)
Mix: False
Reported Qty: 190 GAL
Kilo Qty: 719.24031070693343
Density No: 1
Density Qty: SPG

Facility ID: 31956797
Data Year: 2010
Description: Methanol Acetic Acid Rags
Mix: False
Reported Qty: 30 LB
Kilo Qty: 13.608000234057604
Density No: 0
Density Qty: Not reported

Facility ID: 31956797
Data Year: 2010
Description: Bulk Flammable Solvents, Non-Halogenated
Mix: False
Reported Qty: 8874 LB
Kilo Qty: 4025.2464692342396

SEATTLE CANCER CARE ALLIANCE (Continued) **1005445072**

Density No: 0
Density Qty: Not reported

Facility ID: 31956797
Data Year: 2010
Description: Lab pack 2
Mix: False
Reported Qty: 441 LB
Kilo Qty: 200.03760344064679
Density No: 0
Density Qty: Not reported

Facility ID: 31956797
Data Year: 2010
Description: RCRA regulated chemotherapy drugs
Mix: False
Reported Qty: 49 LB
Kilo Qty: 22.226400382294088
Density No: 0
Density Qty: Not reported

Facility ID: 31956797
Data Year: 2011
Description: Lysis buffer waste
Mix: False
Reported Qty: 137 LB
Kilo Qty: 62.1432010
Density No: 0
Density Qty: Not reported

Facility ID: 31956797
Data Year: 2011
Description: Ethanol Recycled on-site
Mix: False
Reported Qty: 88 GAL
Kilo Qty: 266.497462
Density No: 0.80000000
Density Qty: SPG

Shipments Sent:
Facility ID: 31956797
Data Year: 2008
Shipment sent data: 1/10/2008
Reported Qty: 15 LB
Kilo Qty: 6.8040001170288

Facility ID: 31956797
Data Year: 2008
Shipment sent data: 10/24/2008
Reported Qty: 7 LB
Kilo Qty: 3.17520005461344

Facility ID: 31956797
Data Year: 2008
Shipment sent data: 1/10/2008
Reported Qty: 1201 LB
Kilo Qty: 544.773609370106

SEATTLE CANCER CARE ALLIANCE (Continued) **1005445072**

Facility ID:	31956797
Data Year:	2008
Shipment sent data:	2/1/2008
Reported Qty:	749 LB
Kilo Qty:	339.746405843638

Facility ID:	31956797
Data Year:	2008
Shipment sent data:	3/7/2008
Reported Qty:	1186 LB
Kilo Qty:	537.969609253077

Facility ID:	31956797
Data Year:	2008
Shipment sent data:	3/28/2008
Reported Qty:	790 LB
Kilo Qty:	358.344006163517

Facility ID:	31956797
Data Year:	2008
Shipment sent data:	4/21/2008
Reported Qty:	766 LB
Kilo Qty:	347.457605976271

Facility ID:	31956797
Data Year:	2008
Shipment sent data:	5/16/2008
Reported Qty:	734 LB
Kilo Qty:	332.942405726609

Facility ID:	31956797
Data Year:	2008
Shipment sent data:	6/13/2008
Reported Qty:	791 LB
Kilo Qty:	358.797606171319

Facility ID:	31956797
Data Year:	2008
Shipment sent data:	7/11/2008
Reported Qty:	780 LB
Kilo Qty:	353.808006085498

Facility ID:	31956797
Data Year:	2008
Shipment sent data:	8/22/2008
Reported Qty:	1176 LB
Kilo Qty:	533.433609175058

Facility ID:	31956797
Data Year:	2008
Shipment sent data:	9/22/2008
Reported Qty:	784 LB
Kilo Qty:	355.622406116705

Facility ID:	31956797
Data Year:	2008
Shipment sent data:	10/24/2008

SEATTLE CANCER CARE ALLIANCE (Continued) **1005445072**

Reported Qty: 779 LB
Kilo Qty: 353.354406077696

Facility ID: 31956797
Data Year: 2008
Shipment sent data: 12/12/2008
Reported Qty: 1505 LB
Kilo Qty: 682.66801174189

Facility ID: 31956797
Data Year: 2008
Shipment sent data: 2/1/2008
Reported Qty: 100 LB
Kilo Qty: 45.360000780192

Facility ID: 31956797
Data Year: 2008
Shipment sent data: 4/21/2008
Reported Qty: 116 LB
Kilo Qty: 52.6176009050227

Facility ID: 31956797
Data Year: 2008
Shipment sent data: 7/17/2008
Reported Qty: 108 LB
Kilo Qty: 48.9888008426074

Facility ID: 31956797
Data Year: 2008
Shipment sent data: 10/24/2008
Reported Qty: 131 LB
Kilo Qty: 59.4216010220515

Facility ID: 31956797
Data Year: 2008
Shipment sent data: 1/10/2008
Reported Qty: 29 LB
Kilo Qty: 13.1544002262557

Facility ID: 31956797
Data Year: 2008
Shipment sent data: 3/7/2008
Reported Qty: 26 LB
Kilo Qty: 11.7936002028499

Waste Stream Comments:
Facility ID: 31956797
Data Year: 2007
Comments: B-3: TBG, In accordance with TIM 96-412, King County Laboratory Waste Guidelines (Rev. 8/06), and King County Industrial Waste Discharge Authorization #10930-01. (Deactivation of OPA using glycine)

Facility ID: 31956797
Data Year: 2007
Comments: B-3: TBG, In accordance with TIM 96-412, King County Laboratory Waste Guidelines (Rev. 8/06), and King County Industrial Waste Discharge Authorization #10930-01. (Deactivation of OPA using glycine)

SEATTLE CANCER CARE ALLIANCE (Continued) **1005445072**

Facility ID: 31956797
Data Year: 2008
Comments: B-3: TBG, In accordance with TIM 96-412, King County Laboratory Waste Guidelines (Rev. 8/06), and King County Industrial Waste Discharge Authorization #10930-01. (Deactivation of OPA using glycine)

Facility ID: 31956797
Data Year: 2009
Comments: B-3: TBG, In accordance with TIM 96-412, King County Laboratory Waste Guidelines (Rev. 8/06), and King County Industrial Waste Discharge Authorization #10930-01. (Deactivation of OPA using glycine)

Facility ID: 31956797
Data Year: 2010
Comments: B-3: TBG, In accordance with TIM 96-412, King County Laboratory Waste Guidelines (Rev. 8/06), and King County Industrial Waste Discharge Authorization #10930-01. (Deactivation of OPA using glycine)

Facility ID: 31956797
Data Year: 2011
Comments: B-3: TBG, In accordance with TIM 96-412, King County Laboratory Waste Guidelines (Rev. 8/06), and King County Industrial Waste Discharge Authorization #10930-01. (Deactivation of OPA using glycine)

Facility ID: 31956797
Data Year: 2012
Comments: B-3: TBG, In accordance with TIM 96-412, King County Laboratory Waste Guidelines (Rev. 8/06), and King County Industrial Waste Discharge Authorization #10930-01. (Deactivation of OPA using glycine)

Facility ID: 31956797
Data Year: 2013
Comments: B-3: TBG, In accordance with TIM 96-412, King County Laboratory Waste Guidelines (Rev. 8/06), and King County Industrial Waste Discharge Authorization #10930-01. (Deactivation of OPA using glycine)

Facility ID: 31956797
Data Year: 2014
Comments: B-3: TBG, In accordance with TIM 96-412, King County Laboratory Waste Guidelines (Rev. 8/06), and King County Industrial Waste Discharge Authorization #10930-01. (Deactivation of OPA using glycine)

Facility ID: 31956797
Data Year: 2014
Comments: A4 - WSC2

Facility ID: 31956797
Data Year: 2015
Comments: A3 - D007, D008, D018

Facility ID: 31956797
Data Year: 2015
Comments: B-3: TBG, In accordance with TIM 96-412, King County Laboratory Waste Guidelines (Rev. 8/06), and King County Industrial Waste Discharge Authorization #10930-01. (Deactivation of OPA using glycine)

SEATTLE CANCER CARE ALLIANCE (Continued) **1005445072**

Facility Site ID Number:	31956797
EPA ID:	WAH000013235
NAICS:	621498
SWC Desc:	WT02, WT01
FWC Desc:	D001, D002, D003, D007, D009, D011, F003, U010, U035, U058, U150, P105
Form Comm:	Sections 5, 6, 7: Other = Non-profit corporation
Data Year:	2009
Permit by Rule:	False
Treatment by Generator:	True
Mixed radioactive waste:	False
Importer of hazardous waste:	False
Immediate recycler:	False
Treatment/Storage/Disposal/Recycling Facility:	False
Generator of dangerous fuel waste:	False
Generator marketing to burner:	False
Other marketers (i.e., blender, distributor, etc.):	False
Utility boiler burner:	False
Industry boiler burner:	False
Industrial Furnace:	False
Smelter defferal:	False
Universal waste - batteries - generate:	False
Universal waste - thermostats - generate:	False
Universal waste - mercury - generate:	False
Universal waste - lamps - generate:	False
Universal waste - batteries - accumulate:	False
Universal waste - thermostats - accumulate:	False
Universal waste - mercury - accumulate:	False
Universal waste - lamps - accumulate:	False
Destination Facility for Universal Waste:	False
Off-specification used oil burner - utility boiler:	False
Off-specification used oil burner - industrial boiler:	False
Off-specification used oil burner - industrial furnace:	False
Tax Reg #:	601883375
Business Type:	Cancer Outpatient Clinic
Mail Name:	Seattle Cancer Care Alliance
Mail addr line1:	825 Eastlake Ave E
Mail addr line2:	J3-200
Mail city,st,zip:	SEATTLE, WA 98109-1023
Mail country:	UNITED STATES
Legal org name:	Seattle Cancer Care Alliance
Legal org type:	Other
Legal addr line1:	825 Eastlake Ave E
Legal city,st,zip:	SEATTLE, WA 98109-1023
Legal country:	UNITED STATES
Legal phone nbr:	(206)288-7222
Legal effective date:	10/24/2000
Land org name:	Seattle Cancer Care Alliance
Land org type:	Other
Land person name:	Not reported
Land addr line1:	825 Eastlake Ave E
Land city,st,zip:	SEATTLE, WA 98109-1023
Land country:	UNITED STATES
Land phone nbr:	(206)288-7222
Operator org name:	Seattle Cancer Care Alliance
Operator org type:	Other
Operator addr line1:	825 Eastlake Ave. E.
Operator addr line2:	MS J3-200

SEATTLE CANCER CARE ALLIANCE (Continued) **1005445072**

Operator city,st,zip:	SEATTLE, WA 98109-1023
Operator country:	UNITED STATES
Operator phone nbr:	(206)667-4250
Operator effective date:	08/01/2001
Site contact name:	Jason Good
Site contact addr line1:	825 Eastlake Ave. E.
Site contact addr line2:	MS: J3-200
Site Contact City/State/ Zip:	SEATTLE, WA 98109-1023
Site Contact Country:	UNITED STATES
Site Contact Phone #:	(206)667-4250
Site Contact EMail:	jgood@fhcrc.org
Form Contact NAME:	Jason Good
Form Contact ADDR LINE1:	825 Eastlake Ave. E.
Form Contact ADDR LINE2:	MS: J3-200
Form Contact City,ST,Zip:	SEATTLE, WA 98109-1023
Form Contact Country:	UNITED STATES
Form Contact Phone #:	(206)667-4250
Form Contact EMail:	jgood@fhcrc.org
Gen Status CD:	LQG
Monthly Generation:	True
Batch Generation:	False
One Time Generation:	False
Transport Own Waste:	False
Tranports Other Waste:	False
Recycler Onsite:	True
Transfer Facility:	False
Other Exemption:	Not reported
UW Battery Gen:	False
Used Oil Transporter:	False
Used Oil Transfer Facility:	False
Used Oil Processor:	False
Used Oil Refiner:	False
Used Oil Fuel Marketer Directs Shipments:	False
Used Oil Fuel Marketer Meets Specs:	False

Waste Streams Generated:

Facility ID:	31956797
Data Year:	2008
Description:	Ethanol Recycled on-site
Mix:	False
Reported Qty:	124 GAL
Kilo Qty:	375.51915169540945
Density No:	0.80000000000000004
Density Qty:	SPG

Facility ID:	31956797
Data Year:	2008
Description:	Disinfectant containing ortho-phalaldehyde (OPA)
Mix:	False
Reported Qty:	24.5 GAL
Kilo Qty:	92.744145327999306
Density No:	1
Density Qty:	SPG

Facility ID:	31956797
Data Year:	2008
Description:	Methanol Acetic Acid Rags

SEATTLE CANCER CARE ALLIANCE (Continued) **1005445072**

Mix: False
Reported Qty: 22 LB
Kilo Qty: 9.979200171642244
Density No: 0
Density Qty: Not reported

Facility ID: 31956797
Data Year: 2008
Description: Bulk Flammable Solvents, Non-Halogenated
Mix: False
Reported Qty: 11241 LB
Kilo Qty: 5098.9176877013842
Density No: 0
Density Qty: Not reported

Facility ID: 31956797
Data Year: 2008
Description: Lab pack 2
Mix: False
Reported Qty: 455 LB
Kilo Qty: 206.38800354987367
Density No: 0
Density Qty: Not reported

Facility ID: 31956797
Data Year: 2008
Description: RCRA regulated chemotherapy drugs
Mix: False
Reported Qty: 114 LB
Kilo Qty: 51.710400889418899
Density No: 0
Density Qty: Not reported

Facility ID: 31956797
Data Year: 2009
Description: Ethanol Recycled on-site
Mix: False
Reported Qty: 71 GAL
Kilo Qty: 215.01499814817802
Density No: 0.80000000000000004
Density Qty: SPG

Facility ID: 31956797
Data Year: 2009
Description: Disinfectant containing ortho-phalaldehyde (OPA)
Mix: False
Reported Qty: 169 GAL
Kilo Qty: 639.74532899721976
Density No: 1
Density Qty: SPG

Facility ID: 31956797
Data Year: 2009
Description: Methanol Acetic Acid Rags
Mix: False
Reported Qty: 21 LB
Kilo Qty: 9.5256001638403234

SEATTLE CANCER CARE ALLIANCE (Continued) **1005445072**

Density No: 0
Density Qty: Not reported

Facility ID: 31956797
Data Year: 2009
Description: Bulk Flammable Solvents, Non-Halogenated
Mix: False
Reported Qty: 9978 LB
Kilo Qty: 4526.0208778475589
Density No: 0
Density Qty: Not reported

Facility ID: 31956797
Data Year: 2009
Description: Lab pack 2
Mix: False
Reported Qty: 799.89999999999998 LB
Kilo Qty: 362.83464624075594
Density No: 0
Density Qty: Not reported

Facility ID: 31956797
Data Year: 2009
Description: RCRA regulated chemotherapy drugs
Mix: False
Reported Qty: 47 LB
Kilo Qty: 21.319200366690247
Density No: 0
Density Qty: Not reported

Facility ID: 31956797
Data Year: 2010
Description: Ethanol Recycled on-site
Mix: False
Reported Qty: 113 GAL
Kilo Qty: 342.20696888371992
Density No: 0.80000000000000004
Density Qty: SPG

Facility ID: 31956797
Data Year: 2010
Description: Disinfectant containing ortho-phalaldehyde (OPA)
Mix: False
Reported Qty: 190 GAL
Kilo Qty: 719.24031070693343
Density No: 1
Density Qty: SPG

Facility ID: 31956797
Data Year: 2010
Description: Methanol Acetic Acid Rags
Mix: False
Reported Qty: 30 LB
Kilo Qty: 13.608000234057604
Density No: 0
Density Qty: Not reported

SEATTLE CANCER CARE ALLIANCE (Continued) **1005445072**

Facility ID: 31956797
Data Year: 2010
Description: Bulk Flammable Solvents, Non-Halogenated
Mix: False
Reported Qty: 8874 LB
Kilo Qty: 4025.2464692342396
Density No: 0
Density Qty: Not reported

Facility ID: 31956797
Data Year: 2010
Description: Lab pack 2
Mix: False
Reported Qty: 441 LB
Kilo Qty: 200.03760344064679
Density No: 0
Density Qty: Not reported

Facility ID: 31956797
Data Year: 2010
Description: RCRA regulated chemotherapy drugs
Mix: False
Reported Qty: 49 LB
Kilo Qty: 22.226400382294088
Density No: 0
Density Qty: Not reported

Facility ID: 31956797
Data Year: 2011
Description: Lysis buffer waste
Mix: False
Reported Qty: 137 LB
Kilo Qty: 62.1432010
Density No: 0
Density Qty: Not reported

Facility ID: 31956797
Data Year: 2011
Description: Ethanol Recycled on-site
Mix: False
Reported Qty: 88 GAL
Kilo Qty: 266.497462
Density No: 0.80000000
Density Qty: SPG

Shipments Sent:
Facility ID: 31956797
Data Year: 2008
Shipment sent data: 1/10/2008
Reported Qty: 15 LB
Kilo Qty: 6.8040001170288

Facility ID: 31956797
Data Year: 2008
Shipment sent data: 10/24/2008
Reported Qty: 7 LB
Kilo Qty: 3.17520005461344

SEATTLE CANCER CARE ALLIANCE (Continued) **1005445072**

Facility ID:	31956797
Data Year:	2008
Shipment sent data:	1/10/2008
Reported Qty:	1201 LB
Kilo Qty:	544.773609370106

Facility ID:	31956797
Data Year:	2008
Shipment sent data:	2/1/2008
Reported Qty:	749 LB
Kilo Qty:	339.746405843638

Facility ID:	31956797
Data Year:	2008
Shipment sent data:	3/7/2008
Reported Qty:	1186 LB
Kilo Qty:	537.969609253077

Facility ID:	31956797
Data Year:	2008
Shipment sent data:	3/28/2008
Reported Qty:	790 LB
Kilo Qty:	358.344006163517

Facility ID:	31956797
Data Year:	2008
Shipment sent data:	4/21/2008
Reported Qty:	766 LB
Kilo Qty:	347.457605976271

Facility ID:	31956797
Data Year:	2008
Shipment sent data:	5/16/2008
Reported Qty:	734 LB
Kilo Qty:	332.942405726609

Facility ID:	31956797
Data Year:	2008
Shipment sent data:	6/13/2008
Reported Qty:	791 LB
Kilo Qty:	358.797606171319

Facility ID:	31956797
Data Year:	2008
Shipment sent data:	7/11/2008
Reported Qty:	780 LB
Kilo Qty:	353.808006085498

Facility ID:	31956797
Data Year:	2008
Shipment sent data:	8/22/2008
Reported Qty:	1176 LB
Kilo Qty:	533.433609175058

Facility ID:	31956797
Data Year:	2008
Shipment sent data:	9/22/2008

SEATTLE CANCER CARE ALLIANCE (Continued) **1005445072**

Reported Qty: 784 LB
Kilo Qty: 355.622406116705

Facility ID: 31956797
Data Year: 2008
Shipment sent data: 10/24/2008
Reported Qty: 779 LB
Kilo Qty: 353.354406077696

Facility ID: 31956797
Data Year: 2008
Shipment sent data: 12/12/2008
Reported Qty: 1505 LB
Kilo Qty: 682.66801174189

Facility ID: 31956797
Data Year: 2008
Shipment sent data: 2/1/2008
Reported Qty: 100 LB
Kilo Qty: 45.360000780192

Facility ID: 31956797
Data Year: 2008
Shipment sent data: 4/21/2008
Reported Qty: 116 LB
Kilo Qty: 52.6176009050227

Facility ID: 31956797
Data Year: 2008
Shipment sent data: 7/17/2008
Reported Qty: 108 LB
Kilo Qty: 48.9888008426074

Facility ID: 31956797
Data Year: 2008
Shipment sent data: 10/24/2008
Reported Qty: 131 LB
Kilo Qty: 59.4216010220515

Facility ID: 31956797
Data Year: 2008
Shipment sent data: 1/10/2008
Reported Qty: 29 LB
Kilo Qty: 13.1544002262557

Facility ID: 31956797
Data Year: 2008
Shipment sent data: 3/7/2008
Reported Qty: 26 LB
Kilo Qty: 11.7936002028499

Waste Stream Comments:
Facility ID: 31956797
Data Year: 2007
Comments: B-3: TBG, In accordance with TIM 96-412, King County Laboratory Waste Guidelines (Rev. 8/06), and King County Industrial Waste Discharge Authorization #10930-01. (Deactivation of OPA using glycine)

SEATTLE CANCER CARE ALLIANCE (Continued) **1005445072**

Facility ID: 31956797
Data Year: 2007
Comments: B-3: TBG, In accordance with TIM 96-412, King County Laboratory Waste Guidelines (Rev. 8/06), and King County Industrial Waste Discharge Authorization #10930-01. (Deactivation of OPA using glycine)

Facility ID: 31956797
Data Year: 2008
Comments: B-3: TBG, In accordance with TIM 96-412, King County Laboratory Waste Guidelines (Rev. 8/06), and King County Industrial Waste Discharge Authorization #10930-01. (Deactivation of OPA using glycine)

Facility ID: 31956797
Data Year: 2009
Comments: B-3: TBG, In accordance with TIM 96-412, King County Laboratory Waste Guidelines (Rev. 8/06), and King County Industrial Waste Discharge Authorization #10930-01. (Deactivation of OPA using glycine)

Facility ID: 31956797
Data Year: 2010
Comments: B-3: TBG, In accordance with TIM 96-412, King County Laboratory Waste Guidelines (Rev. 8/06), and King County Industrial Waste Discharge Authorization #10930-01. (Deactivation of OPA using glycine)

Facility ID: 31956797
Data Year: 2011
Comments: B-3: TBG, In accordance with TIM 96-412, King County Laboratory Waste Guidelines (Rev. 8/06), and King County Industrial Waste Discharge Authorization #10930-01. (Deactivation of OPA using glycine)

Facility ID: 31956797
Data Year: 2012
Comments: B-3: TBG, In accordance with TIM 96-412, King County Laboratory Waste Guidelines (Rev. 8/06), and King County Industrial Waste Discharge Authorization #10930-01. (Deactivation of OPA using glycine)

Facility ID: 31956797
Data Year: 2013
Comments: B-3: TBG, In accordance with TIM 96-412, King County Laboratory Waste Guidelines (Rev. 8/06), and King County Industrial Waste Discharge Authorization #10930-01. (Deactivation of OPA using glycine)

Facility ID: 31956797
Data Year: 2014
Comments: B-3: TBG, In accordance with TIM 96-412, King County Laboratory Waste Guidelines (Rev. 8/06), and King County Industrial Waste Discharge Authorization #10930-01. (Deactivation of OPA using glycine)

Facility ID: 31956797
Data Year: 2014
Comments: A4 - WSC2

Facility ID: 31956797
Data Year: 2015
Comments: A3 - D007, D008, D018

Facility ID: 31956797

SEATTLE CANCER CARE ALLIANCE (Continued) **1005445072**

Data Year: 2015
Comments: B-3: TBG, In accordance with TIM 96-412, King County Laboratory Waste Guidelines (Rev. 8/06), and King County Industrial Waste Discharge Authorization #10930-01. (Deactivation of OPA using glycine)

Facility Site ID Number:	31956797
EPA ID:	WAH000013235
NAICS:	621498
SWC Desc:	WL02 WP01WT02
FWC Desc:	D001, D002, D007, D011, F003, U010, U035, U058, U150, U188, P001, P042, P081D001 D002 D009 D011 F003 F027 U010 U035 U058 U150
Form Comm:	5 6 7: Other = Non profit corporationSections 5, 6, 7: Other = Non-profit corporation
Data Year:	Not reported
Permit by Rule:	False
Treatment by Generator:	True
Mixed radioactive waste:	False
Importer of hazardous waste:	False
Immediate recycler:	False
Treatment/Storage/Disposal/Recycling Facility:	False
Generator of dangerous fuel waste:	False
Generator marketing to burner:	False
Other marketers (i.e., blender, distributor, etc.):	False
Utility boiler burner:	False
Industry boiler burner:	False
Industrial Furnace:	False
Smelter defferal:	False
Universal waste - batteries - generate:	False
Universal waste - thermostats - generate:	False
Universal waste - mercury - generate:	False
Universal waste - lamps - generate:	False
Universal waste - batteries - accumulate:	False
Universal waste - thermostats - accumulate:	False
Universal waste - mercury - accumulate:	False
Universal waste - lamps - accumulate:	False
Destination Facility for Universal Waste:	False
Off-specification used oil burner - utility boiler:	False
Off-specification used oil burner - industrial boiler:	False
Off-specification used oil burner - industrial furnace:	False
Tax Reg #:	601883375
Business Type:	Cancer Outpatient Clinic
Mail Name:	Seattle Cancer Care Alliance
Mail addr line1:	825 Eastlake Ave E
Mail addr line2:	J3-200
Mail city,st,zip:	SEATTLE, WA 98109-1023
Mail country:	UNITED STATES
Legal org name:	Seattle Cancer Care Alliance
Legal org type:	Other
Legal addr line1:	825 Eastlake Ave E
Legal city,st,zip:	SEATTLE, WA 98109-1023
Legal country:	UNITED STATES
Legal phone nbr:	(206)288-7222
Legal effective date:	10/24/2000
Land org name:	Seattle Cancer Care Alliance
Land org type:	Other
Land person name:	Not reported

SEATTLE CANCER CARE ALLIANCE (Continued) **1005445072**

Land addr line1:	825 Eastlake Ave E
Land city,st,zip:	SEATTLE, WA 98109-1023
Land country:	UNITED STATES
Land phone nbr:	(206)288-7222
Operator org name:	Seattle Cancer Care Alliance
Operator org type:	Other
Operator addr line1:	825 Eastlake Ave. E.
Operator addr line2:	MS J3-200
Operator city,st,zip:	SEATTLE, WA 98109-1023
Operator country:	UNITED STATES
Operator phone nbr:	(206)667-4250
Operator effective date:	08/01/2001
Site contact name:	Mike Radder
Site contact addr line1:	825 Eastlake Ave. E.
Site contact addr line2:	MS: J3-200
Site Contact City/State/ Zip:	SEATTLE, WA 98109-1023
Site Contact Country:	UNITED STATES
Site Contact Phone #:	(206)667-4250
Site Contact EMail:	mradder@fhcrc.org
Form Contact NAME:	Mike Radder
Form Contact ADDR LINE1:	825 Eastlake Ave. E.
Form Contact ADDR LINE2:	MS: J3-200
Form Contact City,ST,Zip:	SEATTLE, WA 98109-1023
Form Contact Country:	UNITED STATES
Form Contact Phone #:	(206)667-4250
Form Contact EMail:	mradder@fhcrc.org
Gen Status CD:	LQG
Monthly Generation:	True
Batch Generation:	False
One Time Generation:	False
Transport Own Waste:	False
Tranports Other Waste:	False
Recycler Onsite:	True
Transfer Facility:	False
Other Exemption:	Not reported
UW Battery Gen:	False
Used Oil Transporter:	False
Used Oil Transfer Facility:	False
Used Oil Processor:	False
Used Oil Refiner:	False
Used Oil Fuel Marketer Directs Shipments:	False
Used Oil Fuel Marketer Meets Specs:	False

Waste Streams Generated:

Facility ID:	31956797
Data Year:	2008
Description:	Ethanol Recycled on-site
Mix:	False
Reported Qty:	124 GAL
Kilo Qty:	375.51915169540945
Density No:	0.80000000000000004
Density Qty:	SPG

Facility ID:	31956797
Data Year:	2008
Description:	Disinfectant containing ortho-phalaldehyde (OPA)
Mix:	False

SEATTLE CANCER CARE ALLIANCE (Continued) **1005445072**

Reported Qty: 24.5 GAL
Kilo Qty: 92.744145327999306
Density No: 1
Density Qty: SPG

Facility ID: 31956797
Data Year: 2008
Description: Methanol Acetic Acid Rags
Mix: False
Reported Qty: 22 LB
Kilo Qty: 9.979200171642244
Density No: 0
Density Qty: Not reported

Facility ID: 31956797
Data Year: 2008
Description: Bulk Flammable Solvents, Non-Halogenated
Mix: False
Reported Qty: 11241 LB
Kilo Qty: 5098.9176877013842
Density No: 0
Density Qty: Not reported

Facility ID: 31956797
Data Year: 2008
Description: Lab pack 2
Mix: False
Reported Qty: 455 LB
Kilo Qty: 206.38800354987367
Density No: 0
Density Qty: Not reported

Facility ID: 31956797
Data Year: 2008
Description: RCRA regulated chemotherapy drugs
Mix: False
Reported Qty: 114 LB
Kilo Qty: 51.710400889418899
Density No: 0
Density Qty: Not reported

Facility ID: 31956797
Data Year: 2009
Description: Ethanol Recycled on-site
Mix: False
Reported Qty: 71 GAL
Kilo Qty: 215.01499814817802
Density No: 0.80000000000000004
Density Qty: SPG

Facility ID: 31956797
Data Year: 2009
Description: Disinfectant containing ortho-phalaldehyde (OPA)
Mix: False
Reported Qty: 169 GAL
Kilo Qty: 639.74532899721976
Density No: 1

SEATTLE CANCER CARE ALLIANCE (Continued) **1005445072**

Density Qty: SPG

Facility ID: 31956797
Data Year: 2009
Description: Methanol Acetic Acid Rags
Mix: False
Reported Qty: 21 LB
Kilo Qty: 9.5256001638403234
Density No: 0
Density Qty: Not reported

Facility ID: 31956797
Data Year: 2009
Description: Bulk Flammable Solvents, Non-Halogenated
Mix: False
Reported Qty: 9978 LB
Kilo Qty: 4526.0208778475589
Density No: 0
Density Qty: Not reported

Facility ID: 31956797
Data Year: 2009
Description: Lab pack 2
Mix: False
Reported Qty: 799.89999999999998 LB
Kilo Qty: 362.83464624075594
Density No: 0
Density Qty: Not reported

Facility ID: 31956797
Data Year: 2009
Description: RCRA regulated chemotherapy drugs
Mix: False
Reported Qty: 47 LB
Kilo Qty: 21.319200366690247
Density No: 0
Density Qty: Not reported

Facility ID: 31956797
Data Year: 2010
Description: Ethanol Recycled on-site
Mix: False
Reported Qty: 113 GAL
Kilo Qty: 342.20696888371992
Density No: 0.80000000000000004
Density Qty: SPG

Facility ID: 31956797
Data Year: 2010
Description: Disinfectant containing ortho-phalaldehyde (OPA)
Mix: False
Reported Qty: 190 GAL
Kilo Qty: 719.24031070693343
Density No: 1
Density Qty: SPG

Facility ID: 31956797

SEATTLE CANCER CARE ALLIANCE (Continued) **1005445072**

Data Year: 2010
Description: Methanol Acetic Acid Rags
Mix: False
Reported Qty: 30 LB
Kilo Qty: 13.608000234057604
Density No: 0
Density Qty: Not reported

Facility ID: 31956797
Data Year: 2010
Description: Bulk Flammable Solvents, Non-Halogenated
Mix: False
Reported Qty: 8874 LB
Kilo Qty: 4025.2464692342396
Density No: 0
Density Qty: Not reported

Facility ID: 31956797
Data Year: 2010
Description: Lab pack 2
Mix: False
Reported Qty: 441 LB
Kilo Qty: 200.03760344064679
Density No: 0
Density Qty: Not reported

Facility ID: 31956797
Data Year: 2010
Description: RCRA regulated chemotherapy drugs
Mix: False
Reported Qty: 49 LB
Kilo Qty: 22.226400382294088
Density No: 0
Density Qty: Not reported

Facility ID: 31956797
Data Year: 2011
Description: Lysis buffer waste
Mix: False
Reported Qty: 137 LB
Kilo Qty: 62.1432010
Density No: 0
Density Qty: Not reported

Facility ID: 31956797
Data Year: 2011
Description: Ethanol Recycled on-site
Mix: False
Reported Qty: 88 GAL
Kilo Qty: 266.497462
Density No: 0.80000000
Density Qty: SPG

Shipments Sent:
Facility ID: 31956797
Data Year: 2008
Shipment sent data: 1/10/2008

SEATTLE CANCER CARE ALLIANCE (Continued) **1005445072**

Reported Qty: 15 LB
Kilo Qty: 6.8040001170288

Facility ID: 31956797
Data Year: 2008
Shipment sent data: 10/24/2008
Reported Qty: 7 LB
Kilo Qty: 3.17520005461344

Facility ID: 31956797
Data Year: 2008
Shipment sent data: 1/10/2008
Reported Qty: 1201 LB
Kilo Qty: 544.773609370106

Facility ID: 31956797
Data Year: 2008
Shipment sent data: 2/1/2008
Reported Qty: 749 LB
Kilo Qty: 339.746405843638

Facility ID: 31956797
Data Year: 2008
Shipment sent data: 3/7/2008
Reported Qty: 1186 LB
Kilo Qty: 537.969609253077

Facility ID: 31956797
Data Year: 2008
Shipment sent data: 3/28/2008
Reported Qty: 790 LB
Kilo Qty: 358.344006163517

Facility ID: 31956797
Data Year: 2008
Shipment sent data: 4/21/2008
Reported Qty: 766 LB
Kilo Qty: 347.457605976271

Facility ID: 31956797
Data Year: 2008
Shipment sent data: 5/16/2008
Reported Qty: 734 LB
Kilo Qty: 332.942405726609

Facility ID: 31956797
Data Year: 2008
Shipment sent data: 6/13/2008
Reported Qty: 791 LB
Kilo Qty: 358.797606171319

Facility ID: 31956797
Data Year: 2008
Shipment sent data: 7/11/2008
Reported Qty: 780 LB
Kilo Qty: 353.808006085498

SEATTLE CANCER CARE ALLIANCE (Continued) **1005445072**

Facility ID: 31956797
Data Year: 2008
Shipment sent data: 8/22/2008
Reported Qty: 1176 LB
Kilo Qty: 533.433609175058

Facility ID: 31956797
Data Year: 2008
Shipment sent data: 9/22/2008
Reported Qty: 784 LB
Kilo Qty: 355.622406116705

Facility ID: 31956797
Data Year: 2008
Shipment sent data: 10/24/2008
Reported Qty: 779 LB
Kilo Qty: 353.354406077696

Facility ID: 31956797
Data Year: 2008
Shipment sent data: 12/12/2008
Reported Qty: 1505 LB
Kilo Qty: 682.66801174189

Facility ID: 31956797
Data Year: 2008
Shipment sent data: 2/1/2008
Reported Qty: 100 LB
Kilo Qty: 45.360000780192

Facility ID: 31956797
Data Year: 2008
Shipment sent data: 4/21/2008
Reported Qty: 116 LB
Kilo Qty: 52.6176009050227

Facility ID: 31956797
Data Year: 2008
Shipment sent data: 7/17/2008
Reported Qty: 108 LB
Kilo Qty: 48.9888008426074

Facility ID: 31956797
Data Year: 2008
Shipment sent data: 10/24/2008
Reported Qty: 131 LB
Kilo Qty: 59.4216010220515

Facility ID: 31956797
Data Year: 2008
Shipment sent data: 1/10/2008
Reported Qty: 29 LB
Kilo Qty: 13.1544002262557

Facility ID: 31956797
Data Year: 2008
Shipment sent data: 3/7/2008

SEATTLE CANCER CARE ALLIANCE (Continued) **1005445072**

Reported Qty: 26 LB
Kilo Qty: 11.7936002028499

Waste Stream Comments:

Facility ID: 31956797
Data Year: 2007
Comments: B-3: TBG, In accordance with TIM 96-412, King County Laboratory Waste Guidelines (Rev. 8/06), and King County Industrial Waste Discharge Authorization #10930-01. (Deactivation of OPA using glycine)

Facility ID: 31956797
Data Year: 2007
Comments: B-3: TBG, In accordance with TIM 96-412, King County Laboratory Waste Guidelines (Rev. 8/06), and King County Industrial Waste Discharge Authorization #10930-01. (Deactivation of OPA using glycine)

Facility ID: 31956797
Data Year: 2008
Comments: B-3: TBG, In accordance with TIM 96-412, King County Laboratory Waste Guidelines (Rev. 8/06), and King County Industrial Waste Discharge Authorization #10930-01. (Deactivation of OPA using glycine)

Facility ID: 31956797
Data Year: 2009
Comments: B-3: TBG, In accordance with TIM 96-412, King County Laboratory Waste Guidelines (Rev. 8/06), and King County Industrial Waste Discharge Authorization #10930-01. (Deactivation of OPA using glycine)

Facility ID: 31956797
Data Year: 2010
Comments: B-3: TBG, In accordance with TIM 96-412, King County Laboratory Waste Guidelines (Rev. 8/06), and King County Industrial Waste Discharge Authorization #10930-01. (Deactivation of OPA using glycine)

Facility ID: 31956797
Data Year: 2011
Comments: B-3: TBG, In accordance with TIM 96-412, King County Laboratory Waste Guidelines (Rev. 8/06), and King County Industrial Waste Discharge Authorization #10930-01. (Deactivation of OPA using glycine)

Facility ID: 31956797
Data Year: 2012
Comments: B-3: TBG, In accordance with TIM 96-412, King County Laboratory Waste Guidelines (Rev. 8/06), and King County Industrial Waste Discharge Authorization #10930-01. (Deactivation of OPA using glycine)

Facility ID: 31956797
Data Year: 2013
Comments: B-3: TBG, In accordance with TIM 96-412, King County Laboratory Waste Guidelines (Rev. 8/06), and King County Industrial Waste Discharge Authorization #10930-01. (Deactivation of OPA using glycine)

Facility ID: 31956797
Data Year: 2014
Comments: B-3: TBG, In accordance with TIM 96-412, King County Laboratory Waste Guidelines (Rev. 8/06), and King County Industrial Waste Discharge Authorization #10930-01. (Deactivation of OPA using glycine)

SEATTLE CANCER CARE ALLIANCE (Continued) **1005445072**

Facility ID: 31956797
Data Year: 2014
Comments: A4 - WSC2

Facility ID: 31956797
Data Year: 2015
Comments: A3 - D007, D008, D018

Facility ID: 31956797
Data Year: 2015
Comments: B-3: TBG, In accordance with TIM 96-412, King County Laboratory Waste Guidelines (Rev. 8/06), and King County Industrial Waste Discharge Authorization #10930-01. (Deactivation of OPA using glycine)

Facility Site ID Number: 31956797
EPA ID: WAH000013235
NAICS: 621498
SWC Desc: WP01, WT02, WSC2
FWC Desc: D001, D002, D005, F003, F005
Form Comm: 5, 6, 7: Other = Non-profit corporation
Data Year: 2013
Permit by Rule: False
Treatment by Generator: True
Mixed radioactive waste: False
Importer of hazardous waste: False
Immediate recycler: False
Treatment/Storage/Disposal/Recycling Facility: False
Generator of dangerous fuel waste: False
Generator marketing to burner: False
Other marketers (i.e., blender, distributor, etc.): False
Utility boiler burner: False
Industry boiler burner: False
Industrial Furnace: False
Smelter defferal: False
Universal waste - batteries - generate: False
Universal waste - thermostats - generate: False
Universal waste - mercury - generate: False
Universal waste - lamps - generate: False
Universal waste - batteries - accumulate: False
Universal waste - thermostats - accumulate: False
Universal waste - mercury - accumulate: False
Universal waste - lamps - accumulate: False
Destination Facility for Universal Waste: False
Off-specification used oil burner - utility boiler: False
Off-specification used oil burner - industrial boiler: False
Off-specification used oil burner - industrial furnace: False
Tax Reg #: 601883375
Business Type: Cancer Outpatient Clinic
Mail Name: Seattle Cancer Care Alliance
Mail addr line1: 825 Eastlake Ave E
Mail addr line2: J3-200
Mail city,st,zip: SEATTLE, WA 98109-1023
Mail country: UNITED STATES
Legal org name: Seattle Cancer Care Alliance
Legal org type: Other
Legal addr line1: 825 Eastlake Ave E

SEATTLE CANCER CARE ALLIANCE (Continued) **1005445072**

Legal city,st,zip:	SEATTLE, WA 98109-1023
Legal country:	UNITED STATES
Legal phone nbr:	(206)288-7222
Legal effective date:	10/24/2000
Land org name:	Seattle Cancer Care Alliance
Land org type:	Other
Land person name:	Not reported
Land addr line1:	825 Eastlake Ave E
Land city,st,zip:	SEATTLE, WA 98109-1023
Land country:	UNITED STATES
Land phone nbr:	(206)288-7222
Operator org name:	Seattle Cancer Care Alliance
Operator org type:	Other
Operator addr line1:	825 Eastlake Ave. E.
Operator addr line2:	MS J3-200
Operator city,st,zip:	SEATTLE, WA 98109-1023
Operator country:	UNITED STATES
Operator phone nbr:	(206)667-4250
Operator effective date:	08/01/2001
Site contact name:	Jason Good
Site contact addr line1:	825 Eastlake Ave. E.
Site contact addr line2:	MS: J3-200
Site Contact City/State/ Zip:	SEATTLE, WA 98109-1023
Site Contact Country:	UNITED STATES
Site Contact Phone #:	(206)667-4250
Site Contact EMail:	jgood@fhcrc.org
Form Contact NAME:	Jason Good
Form Contact ADDR LINE1:	825 Eastlake Ave. E.
Form Contact ADDR LINE2:	MS: J3-200
Form Contact City,ST,Zip:	SEATTLE, WA 98109-1023
Form Contact Country:	UNITED STATES
Form Contact Phone #:	(206)667-4250
Form Contact EMail:	jgood@fhcrc.org
Gen Status CD:	LQG
Monthly Generation:	True
Batch Generation:	False
One Time Generation:	False
Transport Own Waste:	False
Tranports Other Waste:	False
Recycler Onsite:	True
Transfer Facility:	False
Other Exemption:	Not reported
UW Battery Gen:	False
Used Oil Transporter:	False
Used Oil Transfer Facility:	False
Used Oil Processor:	False
Used Oil Refiner:	False
Used Oil Fuel Marketer Directs Shipments:	False
Used Oil Fuel Marketer Meets Specs:	False

Waste Streams Generated:

Facility ID:	31956797
Data Year:	2008
Description:	Ethanol Recycled on-site
Mix:	False
Reported Qty:	124 GAL
Kilo Qty:	375.51915169540945

SEATTLE CANCER CARE ALLIANCE (Continued) **1005445072**

Density No: 0.80000000000000004
Density Qty: SPG

Facility ID: 31956797
Data Year: 2008
Description: Disinfectant containing ortho-phalaldehyde (OPA)
Mix: False
Reported Qty: 24.5 GAL
Kilo Qty: 92.744145327999306
Density No: 1
Density Qty: SPG

Facility ID: 31956797
Data Year: 2008
Description: Methanol Acetic Acid Rags
Mix: False
Reported Qty: 22 LB
Kilo Qty: 9.979200171642244
Density No: 0
Density Qty: Not reported

Facility ID: 31956797
Data Year: 2008
Description: Bulk Flammable Solvents, Non-Halogenated
Mix: False
Reported Qty: 11241 LB
Kilo Qty: 5098.9176877013842
Density No: 0
Density Qty: Not reported

Facility ID: 31956797
Data Year: 2008
Description: Lab pack 2
Mix: False
Reported Qty: 455 LB
Kilo Qty: 206.38800354987367
Density No: 0
Density Qty: Not reported

Facility ID: 31956797
Data Year: 2008
Description: RCRA regulated chemotherapy drugs
Mix: False
Reported Qty: 114 LB
Kilo Qty: 51.710400889418899
Density No: 0
Density Qty: Not reported

Facility ID: 31956797
Data Year: 2009
Description: Ethanol Recycled on-site
Mix: False
Reported Qty: 71 GAL
Kilo Qty: 215.01499814817802
Density No: 0.80000000000000004
Density Qty: SPG

SEATTLE CANCER CARE ALLIANCE (Continued) **1005445072**

Facility ID:	31956797
Data Year:	2009
Description:	Disinfectant containing ortho-phalaldehyde (OPA)
Mix:	False
Reported Qty:	169 GAL
Kilo Qty:	639.74532899721976
Density No:	1
Density Qty:	SPG

Facility ID:	31956797
Data Year:	2009
Description:	Methanol Acetic Acid Rags
Mix:	False
Reported Qty:	21 LB
Kilo Qty:	9.5256001638403234
Density No:	0
Density Qty:	Not reported

Facility ID:	31956797
Data Year:	2009
Description:	Bulk Flammable Solvents, Non-Halogenated
Mix:	False
Reported Qty:	9978 LB
Kilo Qty:	4526.0208778475589
Density No:	0
Density Qty:	Not reported

Facility ID:	31956797
Data Year:	2009
Description:	Lab pack 2
Mix:	False
Reported Qty:	799.89999999999998 LB
Kilo Qty:	362.83464624075594
Density No:	0
Density Qty:	Not reported

Facility ID:	31956797
Data Year:	2009
Description:	RCRA regulated chemotherapy drugs
Mix:	False
Reported Qty:	47 LB
Kilo Qty:	21.319200366690247
Density No:	0
Density Qty:	Not reported

Facility ID:	31956797
Data Year:	2010
Description:	Ethanol Recycled on-site
Mix:	False
Reported Qty:	113 GAL
Kilo Qty:	342.20696888371992
Density No:	0.80000000000000004
Density Qty:	SPG

Facility ID:	31956797
Data Year:	2010
Description:	Disinfectant containing ortho-phalaldehyde (OPA)

SEATTLE CANCER CARE ALLIANCE (Continued) **1005445072**

Mix: False
Reported Qty: 190 GAL
Kilo Qty: 719.24031070693343
Density No: 1
Density Qty: SPG

Facility ID: 31956797
Data Year: 2010
Description: Methanol Acetic Acid Rags
Mix: False
Reported Qty: 30 LB
Kilo Qty: 13.608000234057604
Density No: 0
Density Qty: Not reported

Facility ID: 31956797
Data Year: 2010
Description: Bulk Flammable Solvents, Non-Halogenated
Mix: False
Reported Qty: 8874 LB
Kilo Qty: 4025.2464692342396
Density No: 0
Density Qty: Not reported

Facility ID: 31956797
Data Year: 2010
Description: Lab pack 2
Mix: False
Reported Qty: 441 LB
Kilo Qty: 200.03760344064679
Density No: 0
Density Qty: Not reported

Facility ID: 31956797
Data Year: 2010
Description: RCRA regulated chemotherapy drugs
Mix: False
Reported Qty: 49 LB
Kilo Qty: 22.226400382294088
Density No: 0
Density Qty: Not reported

Facility ID: 31956797
Data Year: 2011
Description: Lysis buffer waste
Mix: False
Reported Qty: 137 LB
Kilo Qty: 62.1432010
Density No: 0
Density Qty: Not reported

Facility ID: 31956797
Data Year: 2011
Description: Ethanol Recycled on-site
Mix: False
Reported Qty: 88 GAL
Kilo Qty: 266.497462

SEATTLE CANCER CARE ALLIANCE (Continued) **1005445072**

Density No: 0.80000000
Density Qty: SPG

Shipments Sent:
Facility ID: 31956797
Data Year: 2008
Shipment sent data: 1/10/2008
Reported Qty: 15 LB
Kilo Qty: 6.8040001170288

Facility ID: 31956797
Data Year: 2008
Shipment sent data: 10/24/2008
Reported Qty: 7 LB
Kilo Qty: 3.17520005461344

Facility ID: 31956797
Data Year: 2008
Shipment sent data: 1/10/2008
Reported Qty: 1201 LB
Kilo Qty: 544.773609370106

Facility ID: 31956797
Data Year: 2008
Shipment sent data: 2/1/2008
Reported Qty: 749 LB
Kilo Qty: 339.746405843638

Facility ID: 31956797
Data Year: 2008
Shipment sent data: 3/7/2008
Reported Qty: 1186 LB
Kilo Qty: 537.969609253077

Facility ID: 31956797
Data Year: 2008
Shipment sent data: 3/28/2008
Reported Qty: 790 LB
Kilo Qty: 358.344006163517

Facility ID: 31956797
Data Year: 2008
Shipment sent data: 4/21/2008
Reported Qty: 766 LB
Kilo Qty: 347.457605976271

Facility ID: 31956797
Data Year: 2008
Shipment sent data: 5/16/2008
Reported Qty: 734 LB
Kilo Qty: 332.942405726609

Facility ID: 31956797
Data Year: 2008
Shipment sent data: 6/13/2008
Reported Qty: 791 LB
Kilo Qty: 358.797606171319

SEATTLE CANCER CARE ALLIANCE (Continued) **1005445072**

Facility ID:	31956797
Data Year:	2008
Shipment sent data:	7/11/2008
Reported Qty:	780 LB
Kilo Qty:	353.808006085498

Facility ID:	31956797
Data Year:	2008
Shipment sent data:	8/22/2008
Reported Qty:	1176 LB
Kilo Qty:	533.433609175058

Facility ID:	31956797
Data Year:	2008
Shipment sent data:	9/22/2008
Reported Qty:	784 LB
Kilo Qty:	355.622406116705

Facility ID:	31956797
Data Year:	2008
Shipment sent data:	10/24/2008
Reported Qty:	779 LB
Kilo Qty:	353.354406077696

Facility ID:	31956797
Data Year:	2008
Shipment sent data:	12/12/2008
Reported Qty:	1505 LB
Kilo Qty:	682.66801174189

Facility ID:	31956797
Data Year:	2008
Shipment sent data:	2/1/2008
Reported Qty:	100 LB
Kilo Qty:	45.360000780192

Facility ID:	31956797
Data Year:	2008
Shipment sent data:	4/21/2008
Reported Qty:	116 LB
Kilo Qty:	52.6176009050227

Facility ID:	31956797
Data Year:	2008
Shipment sent data:	7/17/2008
Reported Qty:	108 LB
Kilo Qty:	48.9888008426074

Facility ID:	31956797
Data Year:	2008
Shipment sent data:	10/24/2008
Reported Qty:	131 LB
Kilo Qty:	59.4216010220515

Facility ID:	31956797
Data Year:	2008
Shipment sent data:	1/10/2008

SEATTLE CANCER CARE ALLIANCE (Continued) **1005445072**

Reported Qty: 29 LB
Kilo Qty: 13.1544002262557

Facility ID: 31956797
Data Year: 2008
Shipment sent data: 3/7/2008
Reported Qty: 26 LB
Kilo Qty: 11.7936002028499

Waste Stream Comments:

Facility ID: 31956797
Data Year: 2007
Comments: B-3: TBG, In accordance with TIM 96-412, King County Laboratory Waste Guidelines (Rev. 8/06), and King County Industrial Waste Discharge Authorization #10930-01. (Deactivation of OPA using glycine)

Facility ID: 31956797
Data Year: 2007
Comments: B-3: TBG, In accordance with TIM 96-412, King County Laboratory Waste Guidelines (Rev. 8/06), and King County Industrial Waste Discharge Authorization #10930-01. (Deactivation of OPA using glycine)

Facility ID: 31956797
Data Year: 2008
Comments: B-3: TBG, In accordance with TIM 96-412, King County Laboratory Waste Guidelines (Rev. 8/06), and King County Industrial Waste Discharge Authorization #10930-01. (Deactivation of OPA using glycine)

Facility ID: 31956797
Data Year: 2009
Comments: B-3: TBG, In accordance with TIM 96-412, King County Laboratory Waste Guidelines (Rev. 8/06), and King County Industrial Waste Discharge Authorization #10930-01. (Deactivation of OPA using glycine)

Facility ID: 31956797
Data Year: 2010
Comments: B-3: TBG, In accordance with TIM 96-412, King County Laboratory Waste Guidelines (Rev. 8/06), and King County Industrial Waste Discharge Authorization #10930-01. (Deactivation of OPA using glycine)

Facility ID: 31956797
Data Year: 2011
Comments: B-3: TBG, In accordance with TIM 96-412, King County Laboratory Waste Guidelines (Rev. 8/06), and King County Industrial Waste Discharge Authorization #10930-01. (Deactivation of OPA using glycine)

Facility ID: 31956797
Data Year: 2012
Comments: B-3: TBG, In accordance with TIM 96-412, King County Laboratory Waste Guidelines (Rev. 8/06), and King County Industrial Waste Discharge Authorization #10930-01. (Deactivation of OPA using glycine)

Facility ID: 31956797
Data Year: 2013
Comments: B-3: TBG, In accordance with TIM 96-412, King County Laboratory Waste Guidelines (Rev. 8/06), and King County Industrial Waste Discharge Authorization #10930-01. (Deactivation of OPA using glycine)

SEATTLE CANCER CARE ALLIANCE (Continued) **1005445072**

Facility ID: 31956797
Data Year: 2014
Comments: B-3: TBG, In accordance with TIM 96-412, King County Laboratory Waste Guidelines (Rev. 8/06), and King County Industrial Waste Discharge Authorization #10930-01. (Deactivation of OPA using glycine)

Facility ID: 31956797
Data Year: 2014
Comments: A4 - WSC2

Facility ID: 31956797
Data Year: 2015
Comments: A3 - D007, D008, D018

Facility ID: 31956797
Data Year: 2015
Comments: B-3: TBG, In accordance with TIM 96-412, King County Laboratory Waste Guidelines (Rev. 8/06), and King County Industrial Waste Discharge Authorization #10930-01. (Deactivation of OPA using glycine)

Facility Site ID Number: 31956797
EPA ID: WAH000013235
NAICS: 621498
SWC Desc: WTO2
FWC Desc: D001, D002, D003, D007, D011, F003, U010, U035, U058, U150
Form Comm: Sections 5, 6, 7: Other = Non-profit corporation
Data Year: 2008
Permit by Rule: False
Treatment by Generator: True
Mixed radioactive waste: False
Importer of hazardous waste: False
Immediate recycler: False
Treatment/Storage/Disposal/Recycling Facility: False
Generator of dangerous fuel waste: False
Generator marketing to burner: False
Other marketers (i.e., blender, distributor, etc.): False
Utility boiler burner: False
Industry boiler burner: False
Industrial Furnace: False
Smelter defferal: False
Universal waste - batteries - generate: False
Universal waste - thermostats - generate: False
Universal waste - mercury - generate: False
Universal waste - lamps - generate: False
Universal waste - batteries - accumulate: False
Universal waste - thermostats - accumulate: False
Universal waste - mercury - accumulate: False
Universal waste - lamps - accumulate: False
Destination Facility for Universal Waste: False
Off-specification used oil burner - utility boiler: False
Off-specification used oil burner - industrial boiler: False
Off-specification used oil burner - industrial furnace: False
Tax Reg #: 601883375
Business Type: Cancer Outpatient Clinic
Mail Name: Seattle Cancer Care Alliance
Mail addr line1: 825 Eastlake Ave E

SEATTLE CANCER CARE ALLIANCE (Continued) **1005445072**

Mail addr line2:	J3-200
Mail city,st,zip:	SEATTLE, WA 98109-1023
Mail country:	UNITED STATES
Legal org name:	Seattle Cancer Care Alliance
Legal org type:	Other
Legal addr line1:	825 Eastlake Ave E
Legal city,st,zip:	SEATTLE, WA 98109-1023
Legal country:	UNITED STATES
Legal phone nbr:	(206)288-7222
Legal effective date:	10/24/2000
Land org name:	Seattle Cancer Care Alliance
Land org type:	Other
Land person name:	Not reported
Land addr line1:	825 Eastlake Ave E
Land city,st,zip:	SEATTLE, WA 98109-1023
Land country:	UNITED STATES
Land phone nbr:	(206)288-7222
Operator org name:	Seattle Cancer Care Alliance
Operator org type:	Other
Operator addr line1:	825 Eastlake Ave. E.
Operator addr line2:	MS J3-200
Operator city,st,zip:	SEATTLE, WA 98109-1023
Operator country:	UNITED STATES
Operator phone nbr:	(206)667-4250
Operator effective date:	08/01/2001
Site contact name:	Jason Good
Site contact addr line1:	825 Eastlake Ave. E.
Site contact addr line2:	MS: J3-200
Site Contact City/State/ Zip:	SEATTLE, WA 98109-1023
Site Contact Country:	UNITED STATES
Site Contact Phone #:	(206)667-4250
Site Contact EMail:	jgood@fhcrc.org
Form Contact NAME:	Jason Good
Form Contact ADDR LINE1:	825 Eastlake Ave. E.
Form Contact ADDR LINE2:	MS: J3-200
Form Contact City,ST,Zip:	SEATTLE, WA 98109-1023
Form Contact Country:	UNITED STATES
Form Contact Phone #:	(206)667-4250
Form Contact EMail:	jgood@fhcrc.org
Gen Status CD:	LQG
Monthly Generation:	True
Batch Generation:	False
One Time Generation:	False
Transport Own Waste:	False
Tranports Other Waste:	False
Recycler Onsite:	True
Transfer Facility:	False
Other Exemption:	Not reported
UW Battery Gen:	False
Used Oil Transporter:	False
Used Oil Transfer Facility:	False
Used Oil Processor:	False
Used Oil Refiner:	False
Used Oil Fuel Marketer Directs Shipments:	False
Used Oil Fuel Marketer Meets Specs:	False

SEATTLE CANCER CARE ALLIANCE (Continued) **1005445072**

Waste Streams Generated:

Facility ID:	31956797
Data Year:	2008
Description:	Ethanol Recycled on-site
Mix:	False
Reported Qty:	124 GAL
Kilo Qty:	375.51915169540945
Density No:	0.80000000000000004
Density Qty:	SPG

Facility ID:	31956797
Data Year:	2008
Description:	Disinfectant containing ortho-phalaldehyde (OPA)
Mix:	False
Reported Qty:	24.5 GAL
Kilo Qty:	92.744145327999306
Density No:	1
Density Qty:	SPG

Facility ID:	31956797
Data Year:	2008
Description:	Methanol Acetic Acid Rags
Mix:	False
Reported Qty:	22 LB
Kilo Qty:	9.979200171642244
Density No:	0
Density Qty:	Not reported

Facility ID:	31956797
Data Year:	2008
Description:	Bulk Flammable Solvents, Non-Halogenated
Mix:	False
Reported Qty:	11241 LB
Kilo Qty:	5098.9176877013842
Density No:	0
Density Qty:	Not reported

Facility ID:	31956797
Data Year:	2008
Description:	Lab pack 2
Mix:	False
Reported Qty:	455 LB
Kilo Qty:	206.38800354987367
Density No:	0
Density Qty:	Not reported

Facility ID:	31956797
Data Year:	2008
Description:	RCRA regulated chemotherapy drugs
Mix:	False
Reported Qty:	114 LB
Kilo Qty:	51.710400889418899
Density No:	0
Density Qty:	Not reported

Facility ID:	31956797
Data Year:	2009

SEATTLE CANCER CARE ALLIANCE (Continued) **1005445072**

Description: Ethanol Recycled on-site
Mix: False
Reported Qty: 71 GAL
Kilo Qty: 215.01499814817802
Density No: 0.80000000000000004
Density Qty: SPG

Facility ID: 31956797
Data Year: 2009
Description: Disinfectant containing ortho-phalaldehyde (OPA)
Mix: False
Reported Qty: 169 GAL
Kilo Qty: 639.74532899721976
Density No: 1
Density Qty: SPG

Facility ID: 31956797
Data Year: 2009
Description: Methanol Acetic Acid Rags
Mix: False
Reported Qty: 21 LB
Kilo Qty: 9.5256001638403234
Density No: 0
Density Qty: Not reported

Facility ID: 31956797
Data Year: 2009
Description: Bulk Flammable Solvents, Non-Halogenated
Mix: False
Reported Qty: 9978 LB
Kilo Qty: 4526.0208778475589
Density No: 0
Density Qty: Not reported

Facility ID: 31956797
Data Year: 2009
Description: Lab pack 2
Mix: False
Reported Qty: 799.89999999999998 LB
Kilo Qty: 362.83464624075594
Density No: 0
Density Qty: Not reported

Facility ID: 31956797
Data Year: 2009
Description: RCRA regulated chemotherapy drugs
Mix: False
Reported Qty: 47 LB
Kilo Qty: 21.319200366690247
Density No: 0
Density Qty: Not reported

Facility ID: 31956797
Data Year: 2010
Description: Ethanol Recycled on-site
Mix: False
Reported Qty: 113 GAL

SEATTLE CANCER CARE ALLIANCE (Continued) **1005445072**

Kilo Qty: 342.20696888371992
Density No: 0.80000000000000004
Density Qty: SPG

Facility ID: 31956797
Data Year: 2010
Description: Disinfectant containing ortho-phalaldehyde (OPA)
Mix: False
Reported Qty: 190 GAL
Kilo Qty: 719.24031070693343
Density No: 1
Density Qty: SPG

Facility ID: 31956797
Data Year: 2010
Description: Methanol Acetic Acid Rags
Mix: False
Reported Qty: 30 LB
Kilo Qty: 13.608000234057604
Density No: 0
Density Qty: Not reported

Facility ID: 31956797
Data Year: 2010
Description: Bulk Flammable Solvents, Non-Halogenated
Mix: False
Reported Qty: 8874 LB
Kilo Qty: 4025.2464692342396
Density No: 0
Density Qty: Not reported

Facility ID: 31956797
Data Year: 2010
Description: Lab pack 2
Mix: False
Reported Qty: 441 LB
Kilo Qty: 200.03760344064679
Density No: 0
Density Qty: Not reported

Facility ID: 31956797
Data Year: 2010
Description: RCRA regulated chemotherapy drugs
Mix: False
Reported Qty: 49 LB
Kilo Qty: 22.226400382294088
Density No: 0
Density Qty: Not reported

Facility ID: 31956797
Data Year: 2011
Description: Lysis buffer waste
Mix: False
Reported Qty: 137 LB
Kilo Qty: 62.1432010
Density No: 0
Density Qty: Not reported

SEATTLE CANCER CARE ALLIANCE (Continued) **1005445072**

Facility ID: 31956797
Data Year: 2011
Description: Ethanol Recycled on-site
Mix: False
Reported Qty: 88 GAL
Kilo Qty: 266.497462
Density No: 0.80000000
Density Qty: SPG

Shipments Sent:
Facility ID: 31956797
Data Year: 2008
Shipment sent data: 1/10/2008
Reported Qty: 15 LB
Kilo Qty: 6.8040001170288

Facility ID: 31956797
Data Year: 2008
Shipment sent data: 10/24/2008
Reported Qty: 7 LB
Kilo Qty: 3.17520005461344

Facility ID: 31956797
Data Year: 2008
Shipment sent data: 1/10/2008
Reported Qty: 1201 LB
Kilo Qty: 544.773609370106

Facility ID: 31956797
Data Year: 2008
Shipment sent data: 2/1/2008
Reported Qty: 749 LB
Kilo Qty: 339.746405843638

Facility ID: 31956797
Data Year: 2008
Shipment sent data: 3/7/2008
Reported Qty: 1186 LB
Kilo Qty: 537.969609253077

Facility ID: 31956797
Data Year: 2008
Shipment sent data: 3/28/2008
Reported Qty: 790 LB
Kilo Qty: 358.344006163517

Facility ID: 31956797
Data Year: 2008
Shipment sent data: 4/21/2008
Reported Qty: 766 LB
Kilo Qty: 347.457605976271

Facility ID: 31956797
Data Year: 2008
Shipment sent data: 5/16/2008
Reported Qty: 734 LB
Kilo Qty: 332.942405726609

SEATTLE CANCER CARE ALLIANCE (Continued) **1005445072**

Facility ID: 31956797
Data Year: 2008
Shipment sent data: 6/13/2008
Reported Qty: 791 LB
Kilo Qty: 358.797606171319

Facility ID: 31956797
Data Year: 2008
Shipment sent data: 7/11/2008
Reported Qty: 780 LB
Kilo Qty: 353.808006085498

Facility ID: 31956797
Data Year: 2008
Shipment sent data: 8/22/2008
Reported Qty: 1176 LB
Kilo Qty: 533.433609175058

Facility ID: 31956797
Data Year: 2008
Shipment sent data: 9/22/2008
Reported Qty: 784 LB
Kilo Qty: 355.622406116705

Facility ID: 31956797
Data Year: 2008
Shipment sent data: 10/24/2008
Reported Qty: 779 LB
Kilo Qty: 353.354406077696

Facility ID: 31956797
Data Year: 2008
Shipment sent data: 12/12/2008
Reported Qty: 1505 LB
Kilo Qty: 682.66801174189

Facility ID: 31956797
Data Year: 2008
Shipment sent data: 2/1/2008
Reported Qty: 100 LB
Kilo Qty: 45.360000780192

Facility ID: 31956797
Data Year: 2008
Shipment sent data: 4/21/2008
Reported Qty: 116 LB
Kilo Qty: 52.6176009050227

Facility ID: 31956797
Data Year: 2008
Shipment sent data: 7/17/2008
Reported Qty: 108 LB
Kilo Qty: 48.9888008426074

Facility ID: 31956797
Data Year: 2008
Shipment sent data: 10/24/2008

SEATTLE CANCER CARE ALLIANCE (Continued) **1005445072**

Reported Qty: 131 LB
Kilo Qty: 59.4216010220515

Facility ID: 31956797
Data Year: 2008
Shipment sent data: 1/10/2008
Reported Qty: 29 LB
Kilo Qty: 13.1544002262557

Facility ID: 31956797
Data Year: 2008
Shipment sent data: 3/7/2008
Reported Qty: 26 LB
Kilo Qty: 11.7936002028499

Waste Stream Comments:

Facility ID: 31956797
Data Year: 2007
Comments: B-3: TBG, In accordance with TIM 96-412, King County Laboratory Waste Guidelines (Rev. 8/06), and King County Industrial Waste Discharge Authorization #10930-01. (Deactivation of OPA using glycine)

Facility ID: 31956797
Data Year: 2007
Comments: B-3: TBG, In accordance with TIM 96-412, King County Laboratory Waste Guidelines (Rev. 8/06), and King County Industrial Waste Discharge Authorization #10930-01. (Deactivation of OPA using glycine)

Facility ID: 31956797
Data Year: 2008
Comments: B-3: TBG, In accordance with TIM 96-412, King County Laboratory Waste Guidelines (Rev. 8/06), and King County Industrial Waste Discharge Authorization #10930-01. (Deactivation of OPA using glycine)

Facility ID: 31956797
Data Year: 2009
Comments: B-3: TBG, In accordance with TIM 96-412, King County Laboratory Waste Guidelines (Rev. 8/06), and King County Industrial Waste Discharge Authorization #10930-01. (Deactivation of OPA using glycine)

Facility ID: 31956797
Data Year: 2010
Comments: B-3: TBG, In accordance with TIM 96-412, King County Laboratory Waste Guidelines (Rev. 8/06), and King County Industrial Waste Discharge Authorization #10930-01. (Deactivation of OPA using glycine)

Facility ID: 31956797
Data Year: 2011
Comments: B-3: TBG, In accordance with TIM 96-412, King County Laboratory Waste Guidelines (Rev. 8/06), and King County Industrial Waste Discharge Authorization #10930-01. (Deactivation of OPA using glycine)

Facility ID: 31956797
Data Year: 2012
Comments: B-3: TBG, In accordance with TIM 96-412, King County Laboratory Waste Guidelines (Rev. 8/06), and King County Industrial Waste Discharge Authorization #10930-01. (Deactivation of OPA using glycine)

SEATTLE CANCER CARE ALLIANCE (Continued) **1005445072**

Facility ID: 31956797
Data Year: 2013
Comments: B-3: TBG, In accordance with TIM 96-412, King County Laboratory Waste Guidelines (Rev. 8/06), and King County Industrial Waste Discharge Authorization #10930-01. (Deactivation of OPA using glycine)

Facility ID: 31956797
Data Year: 2014
Comments: B-3: TBG, In accordance with TIM 96-412, King County Laboratory Waste Guidelines (Rev. 8/06), and King County Industrial Waste Discharge Authorization #10930-01. (Deactivation of OPA using glycine)

Facility ID: 31956797
Data Year: 2014
Comments: A4 - WSC2

Facility ID: 31956797
Data Year: 2015
Comments: A3 - D007, D008, D018

Facility ID: 31956797
Data Year: 2015
Comments: B-3: TBG, In accordance with TIM 96-412, King County Laboratory Waste Guidelines (Rev. 8/06), and King County Industrial Waste Discharge Authorization #10930-01. (Deactivation of OPA using glycine)

Facility Site ID Number: 31956797
EPA ID: WAH000013235
NAICS: 621498
SWC Desc: WL02 WP01WT02
FWC Desc: D001, D002, D007, D011, F003, U010, U035, U058, U150, U188, P001, P042, P081D001 D002 D009 D011 F003 F027 U010 U035 U058 U150
Form Comm: 5 6 7: Other = Non profit corporationSections 5, 6, 7: Other = Non-profit corporation
Data Year: Not reported
Permit by Rule: FALSE
Treatment by Generator: FALSE
Mixed radioactive waste: FALSE
Importer of hazardous waste: FALSE
Immediate recycler: FALSE
Treatment/Storage/Disposal/Recycling Facility: FALSE
Generator of dangerous fuel waste: FALSE
Generator marketing to burner: FALSE
Other marketers (i.e., blender, distributor, etc.): FALSE
Utility boiler burner: FALSE
Industry boiler burner: FALSE
Industrial Furnace: FALSE
Smelter defferal: FALSE
Universal waste - batteries - generate: FALSE
Universal waste - thermostats - generate: FALSE
Universal waste - mercury - generate: FALSE
Universal waste - lamps - generate: FALSE
Universal waste - batteries - accumulate: FALSE
Universal waste - thermostats - accumulate: FALSE
Universal waste - mercury - accumulate: FALSE
Universal waste - lamps - accumulate: FALSE

SEATTLE CANCER CARE ALLIANCE (Continued) **1005445072**

Destination Facility for Universal Waste:	FALSE
Off-specification used oil burner - utility boiler:	FALSE
Off-specification used oil burner - industrial boiler:	FALSE
Off-specification used oil burner - industrial furnace:	FALSE
Tax Reg #:	601883375
Business Type:	Cancer Outpatient Clinic
Mail Name:	Seattle Cancer Care Alliance
Mail addr line1:	825 Eastlake Ave E
Mail addr line2:	J3-200
Mail city,st,zip:	SEATTLE, WA 98109-1023
Mail country:	UNITED STATES
Legal org name:	Seattle Cancer Care Alliance
Legal org type:	Other
Legal addr line1:	825 Eastlake Ave E
Legal city,st,zip:	SEATTLE, WA 98109-1023
Legal country:	UNITED STATES
Legal phone nbr:	(206)288-7222
Legal effective date:	10/24/2000
Land org name:	Seattle Cancer Care Alliance
Land org type:	Other
Land person name:	Not reported
Land addr line1:	825 Eastlake Ave E
Land city,st,zip:	SEATTLE, WA 98109-1023
Land country:	UNITED STATES
Land phone nbr:	(206)288-7222
Operator org name:	Seattle Cancer Care Alliance
Operator org type:	Other
Operator addr line1:	825 Eastlake Ave. E.
Operator addr line2:	MS J3-200
Operator city,st,zip:	SEATTLE, WA 98109-1023
Operator country:	UNITED STATES
Operator phone nbr:	(206)667-4250
Operator effective date:	08/01/2001
Site contact name:	Mike Radder
Site contact addr line1:	825 Eastlake Ave. E.
Site contact addr line2:	MS: J3-200
Site Contact City/State/ Zip:	SEATTLE, WA 98109-1023
Site Contact Country:	UNITED STATES
Site Contact Phone #:	(206)667-4250
Site Contact EMail:	mradder@fhcrc.org
Form Contact NAME:	Mike Radder
Form Contact ADDR LINE1:	825 Eastlake Ave. E.
Form Contact ADDR LINE2:	MS: J3-200
Form Contact City,ST,Zip:	SEATTLE, WA 98109-1023
Form Contact Country:	UNITED STATES
Form Contact Phone #:	(206)667-4250
Form Contact EMail:	mradder@fhcrc.org
Gen Status CD:	LQG
Monthly Generation:	FALSE
Batch Generation:	FALSE
One Time Generation:	FALSE
Transport Own Waste:	FALSE
Tranports Other Waste:	FALSE
Recycler Onsite:	FALSE
Transfer Facility:	FALSE
Other Exemption:	Not reported
UW Battery Gen:	FALSE

SEATTLE CANCER CARE ALLIANCE (Continued) **1005445072**

Used Oil Transporter: FALSE
Used Oil Transfer Facility: FALSE
Used Oil Processor: FALSE
Used Oil Refiner: FALSE
Used Oil Fuel Marketer Directs Shipments: FALSE
Used Oil Fuel Marketer Meets Specs: FALSE

Waste Streams Generated:

Facility ID: 31956797
Data Year: 2008
Description: Ethanol Recycled on-site
Mix: False
Reported Qty: 124 GAL
Kilo Qty: 375.51915169540945
Density No: 0.80000000000000004
Density Qty: SPG

Facility ID: 31956797
Data Year: 2008
Description: Disinfectant containing ortho-phalaldehyde (OPA)
Mix: False
Reported Qty: 24.5 GAL
Kilo Qty: 92.744145327999306
Density No: 1
Density Qty: SPG

Facility ID: 31956797
Data Year: 2008
Description: Methanol Acetic Acid Rags
Mix: False
Reported Qty: 22 LB
Kilo Qty: 9.979200171642244
Density No: 0
Density Qty: Not reported

Facility ID: 31956797
Data Year: 2008
Description: Bulk Flammable Solvents, Non-Halogenated
Mix: False
Reported Qty: 11241 LB
Kilo Qty: 5098.9176877013842
Density No: 0
Density Qty: Not reported

Facility ID: 31956797
Data Year: 2008
Description: Lab pack 2
Mix: False
Reported Qty: 455 LB
Kilo Qty: 206.38800354987367
Density No: 0
Density Qty: Not reported

Facility ID: 31956797
Data Year: 2008
Description: RCRA regulated chemotherapy drugs
Mix: False

SEATTLE CANCER CARE ALLIANCE (Continued) **1005445072**

Reported Qty: 114 LB
Kilo Qty: 51.710400889418899
Density No: 0
Density Qty: Not reported

Facility ID: 31956797
Data Year: 2009
Description: Ethanol Recycled on-site
Mix: False
Reported Qty: 71 GAL
Kilo Qty: 215.01499814817802
Density No: 0.80000000000000004
Density Qty: SPG

Facility ID: 31956797
Data Year: 2009
Description: Disinfectant containing ortho-phalaldehyde (OPA)
Mix: False
Reported Qty: 169 GAL
Kilo Qty: 639.74532899721976
Density No: 1
Density Qty: SPG

Facility ID: 31956797
Data Year: 2009
Description: Methanol Acetic Acid Rags
Mix: False
Reported Qty: 21 LB
Kilo Qty: 9.5256001638403234
Density No: 0
Density Qty: Not reported

Facility ID: 31956797
Data Year: 2009
Description: Bulk Flammable Solvents, Non-Halogenated
Mix: False
Reported Qty: 9978 LB
Kilo Qty: 4526.0208778475589
Density No: 0
Density Qty: Not reported

Facility ID: 31956797
Data Year: 2009
Description: Lab pack 2
Mix: False
Reported Qty: 799.89999999999998 LB
Kilo Qty: 362.83464624075594
Density No: 0
Density Qty: Not reported

Facility ID: 31956797
Data Year: 2009
Description: RCRA regulated chemotherapy drugs
Mix: False
Reported Qty: 47 LB
Kilo Qty: 21.319200366690247
Density No: 0

SEATTLE CANCER CARE ALLIANCE (Continued) **1005445072**

Density Qty: Not reported

Facility ID: 31956797
Data Year: 2010
Description: Ethanol Recycled on-site
Mix: False
Reported Qty: 113 GAL
Kilo Qty: 342.20696888371992
Density No: 0.80000000000000004
Density Qty: SPG

Facility ID: 31956797
Data Year: 2010
Description: Disinfectant containing ortho-phalaldehyde (OPA)
Mix: False
Reported Qty: 190 GAL
Kilo Qty: 719.24031070693343
Density No: 1
Density Qty: SPG

Facility ID: 31956797
Data Year: 2010
Description: Methanol Acetic Acid Rags
Mix: False
Reported Qty: 30 LB
Kilo Qty: 13.608000234057604
Density No: 0
Density Qty: Not reported

Facility ID: 31956797
Data Year: 2010
Description: Bulk Flammable Solvents, Non-Halogenated
Mix: False
Reported Qty: 8874 LB
Kilo Qty: 4025.2464692342396
Density No: 0
Density Qty: Not reported

Facility ID: 31956797
Data Year: 2010
Description: Lab pack 2
Mix: False
Reported Qty: 441 LB
Kilo Qty: 200.03760344064679
Density No: 0
Density Qty: Not reported

Facility ID: 31956797
Data Year: 2010
Description: RCRA regulated chemotherapy drugs
Mix: False
Reported Qty: 49 LB
Kilo Qty: 22.226400382294088
Density No: 0
Density Qty: Not reported

Facility ID: 31956797

SEATTLE CANCER CARE ALLIANCE (Continued) **1005445072**

Data Year: 2011
Description: Lysis buffer waste
Mix: False
Reported Qty: 137 LB
Kilo Qty: 62.1432010
Density No: 0
Density Qty: Not reported

Facility ID: 31956797
Data Year: 2011
Description: Ethanol Recycled on-site
Mix: False
Reported Qty: 88 GAL
Kilo Qty: 266.497462
Density No: 0.80000000
Density Qty: SPG

Shipments Sent:

Facility ID: 31956797
Data Year: 2008
Shipment sent data: 1/10/2008
Reported Qty: 15 LB
Kilo Qty: 6.8040001170288

Facility ID: 31956797
Data Year: 2008
Shipment sent data: 10/24/2008
Reported Qty: 7 LB
Kilo Qty: 3.17520005461344

Facility ID: 31956797
Data Year: 2008
Shipment sent data: 1/10/2008
Reported Qty: 1201 LB
Kilo Qty: 544.773609370106

Facility ID: 31956797
Data Year: 2008
Shipment sent data: 2/1/2008
Reported Qty: 749 LB
Kilo Qty: 339.746405843638

Facility ID: 31956797
Data Year: 2008
Shipment sent data: 3/7/2008
Reported Qty: 1186 LB
Kilo Qty: 537.969609253077

Facility ID: 31956797
Data Year: 2008
Shipment sent data: 3/28/2008
Reported Qty: 790 LB
Kilo Qty: 358.344006163517

Facility ID: 31956797
Data Year: 2008
Shipment sent data: 4/21/2008

SEATTLE CANCER CARE ALLIANCE (Continued) **1005445072**

Reported Qty: 766 LB
Kilo Qty: 347.457605976271

Facility ID: 31956797
Data Year: 2008
Shipment sent data: 5/16/2008
Reported Qty: 734 LB
Kilo Qty: 332.942405726609

Facility ID: 31956797
Data Year: 2008
Shipment sent data: 6/13/2008
Reported Qty: 791 LB
Kilo Qty: 358.797606171319

Facility ID: 31956797
Data Year: 2008
Shipment sent data: 7/11/2008
Reported Qty: 780 LB
Kilo Qty: 353.808006085498

Facility ID: 31956797
Data Year: 2008
Shipment sent data: 8/22/2008
Reported Qty: 1176 LB
Kilo Qty: 533.433609175058

Facility ID: 31956797
Data Year: 2008
Shipment sent data: 9/22/2008
Reported Qty: 784 LB
Kilo Qty: 355.622406116705

Facility ID: 31956797
Data Year: 2008
Shipment sent data: 10/24/2008
Reported Qty: 779 LB
Kilo Qty: 353.354406077696

Facility ID: 31956797
Data Year: 2008
Shipment sent data: 12/12/2008
Reported Qty: 1505 LB
Kilo Qty: 682.66801174189

Facility ID: 31956797
Data Year: 2008
Shipment sent data: 2/1/2008
Reported Qty: 100 LB
Kilo Qty: 45.360000780192

Facility ID: 31956797
Data Year: 2008
Shipment sent data: 4/21/2008
Reported Qty: 116 LB
Kilo Qty: 52.6176009050227

SEATTLE CANCER CARE ALLIANCE (Continued) **1005445072**

Facility ID: 31956797
Data Year: 2008
Shipment sent data: 7/17/2008
Reported Qty: 108 LB
Kilo Qty: 48.9888008426074

Facility ID: 31956797
Data Year: 2008
Shipment sent data: 10/24/2008
Reported Qty: 131 LB
Kilo Qty: 59.4216010220515

Facility ID: 31956797
Data Year: 2008
Shipment sent data: 1/10/2008
Reported Qty: 29 LB
Kilo Qty: 13.1544002262557

Facility ID: 31956797
Data Year: 2008
Shipment sent data: 3/7/2008
Reported Qty: 26 LB
Kilo Qty: 11.7936002028499

Waste Stream Comments:
Facility ID: 31956797
Data Year: 2007
Comments: B-3: TBG, In accordance with TIM 96-412, King County Laboratory Waste Guidelines (Rev. 8/06), and King County Industrial Waste Discharge Authorization #10930-01. (Deactivation of OPA using glycine)

Facility ID: 31956797
Data Year: 2007
Comments: B-3: TBG, In accordance with TIM 96-412, King County Laboratory Waste Guidelines (Rev. 8/06), and King County Industrial Waste Discharge Authorization #10930-01. (Deactivation of OPA using glycine)

Facility ID: 31956797
Data Year: 2008
Comments: B-3: TBG, In accordance with TIM 96-412, King County Laboratory Waste Guidelines (Rev. 8/06), and King County Industrial Waste Discharge Authorization #10930-01. (Deactivation of OPA using glycine)

Facility ID: 31956797
Data Year: 2009
Comments: B-3: TBG, In accordance with TIM 96-412, King County Laboratory Waste Guidelines (Rev. 8/06), and King County Industrial Waste Discharge Authorization #10930-01. (Deactivation of OPA using glycine)

Facility ID: 31956797
Data Year: 2010
Comments: B-3: TBG, In accordance with TIM 96-412, King County Laboratory Waste Guidelines (Rev. 8/06), and King County Industrial Waste Discharge Authorization #10930-01. (Deactivation of OPA using glycine)

Facility ID: 31956797
Data Year: 2011

SEATTLE CANCER CARE ALLIANCE (Continued) **1005445072**

Comments: B-3: TBG, In accordance with TIM 96-412, King County Laboratory Waste Guidelines (Rev. 8/06), and King County Industrial Waste Discharge Authorization #10930-01. (Deactivation of OPA using glycine)

Facility ID: 31956797
Data Year: 2012
Comments: B-3: TBG, In accordance with TIM 96-412, King County Laboratory Waste Guidelines (Rev. 8/06), and King County Industrial Waste Discharge Authorization #10930-01. (Deactivation of OPA using glycine)

Facility ID: 31956797
Data Year: 2013
Comments: B-3: TBG, In accordance with TIM 96-412, King County Laboratory Waste Guidelines (Rev. 8/06), and King County Industrial Waste Discharge Authorization #10930-01. (Deactivation of OPA using glycine)

Facility ID: 31956797
Data Year: 2014
Comments: B-3: TBG, In accordance with TIM 96-412, King County Laboratory Waste Guidelines (Rev. 8/06), and King County Industrial Waste Discharge Authorization #10930-01. (Deactivation of OPA using glycine)

Facility ID: 31956797
Data Year: 2014
Comments: A4 - WSC2

Facility ID: 31956797
Data Year: 2015
Comments: A3 - D007, D008, D018

Facility ID: 31956797
Data Year: 2015
Comments: B-3: TBG, In accordance with TIM 96-412, King County Laboratory Waste Guidelines (Rev. 8/06), and King County Industrial Waste Discharge Authorization #10930-01. (Deactivation of OPA using glycine)

Facility Site ID Number: 31956797
EPA ID: WAH000013235
NAICS: 621498
SWC Desc: WT02
FWC Desc: D001, D002, D007, D011, F003, U010, U035, U058, U150, U188
Form Comm: 5, 6, 7: Other = Non-profit corporation
Data Year: 2010
Permit by Rule: False
Treatment by Generator: True
Mixed radioactive waste: False
Importer of hazardous waste: False
Immediate recycler: False
Treatment/Storage/Disposal/Recycling Facility: False
Generator of dangerous fuel waste: False
Generator marketing to burner: False
Other marketers (i.e., blender, distributor, etc.): False
Utility boiler burner: False
Industry boiler burner: False
Industrial Furnace: False
Smelter defferal: False

SEATTLE CANCER CARE ALLIANCE (Continued) **1005445072**

Universal waste - batteries - generate:	False
Universal waste - thermostats - generate:	False
Universal waste - mercury - generate:	False
Universal waste - lamps - generate:	False
Universal waste - batteries - accumulate:	False
Universal waste - thermostats - accumulate:	False
Universal waste - mercury - accumulate:	False
Universal waste - lamps - accumulate:	False
Destination Facility for Universal Waste:	False
Off-specification used oil burner - utility boiler:	False
Off-specification used oil burner - industrial boiler:	False
Off-specification used oil burner - industrial furnace:	False
Tax Reg #:	601883375
Business Type:	Cancer Outpatient Clinic
Mail Name:	Seattle Cancer Care Alliance
Mail addr line1:	825 Eastlake Ave E
Mail addr line2:	J3-200
Mail city,st,zip:	SEATTLE, WA 98109-1023
Mail country:	UNITED STATES
Legal org name:	Seattle Cancer Care Alliance
Legal org type:	Other
Legal addr line1:	825 Eastlake Ave E
Legal city,st,zip:	SEATTLE, WA 98109-1023
Legal country:	UNITED STATES
Legal phone nbr:	(206)288-7222
Legal effective date:	10/24/2000
Land org name:	Seattle Cancer Care Alliance
Land org type:	Other
Land person name:	Not reported
Land addr line1:	825 Eastlake Ave E
Land city,st,zip:	SEATTLE, WA 98109-1023
Land country:	UNITED STATES
Land phone nbr:	(206)288-7222
Operator org name:	Seattle Cancer Care Alliance
Operator org type:	Other
Operator addr line1:	825 Eastlake Ave. E.
Operator addr line2:	MS J3-200
Operator city,st,zip:	SEATTLE, WA 98109-1023
Operator country:	UNITED STATES
Operator phone nbr:	(206)667-4250
Operator effective date:	08/01/2001
Site contact name:	Jason Good
Site contact addr line1:	825 Eastlake Ave. E.
Site contact addr line2:	MS: J3-200
Site Contact City/State/ Zip:	SEATTLE, WA 98109-1023
Site Contact Country:	UNITED STATES
Site Contact Phone #:	(206)667-4250
Site Contact EMail:	jgood@fhcrc.org
Form Contact NAME:	Jason Good
Form Contact ADDR LINE1:	825 Eastlake Ave. E.
Form Contact ADDR LINE2:	MS: J3-200
Form Contact City,ST,Zip:	SEATTLE, WA 98109-1023
Form Contact Country:	UNITED STATES
Form Contact Phone #:	(206)667-4250
Form Contact EMail:	jgood@fhcrc.org
Gen Status CD:	LQG
Monthly Generation:	True

SEATTLE CANCER CARE ALLIANCE (Continued) **1005445072**

Batch Generation: False
One Time Generation: False
Transport Own Waste: False
Tranports Other Waste: False
Recycler Onsite: True
Transfer Facility: False
Other Exemption: Not reported
UW Battery Gen: False
Used Oil Transporter: False
Used Oil Transfer Facility: False
Used Oil Processor: False
Used Oil Refiner: False
Used Oil Fuel Marketer Directs Shipments: False
Used Oil Fuel Marketer Meets Specs: False

Waste Streams Generated:

Facility ID: 31956797
Data Year: 2008
Description: Ethanol Recycled on-site
Mix: False
Reported Qty: 124 GAL
Kilo Qty: 375.51915169540945
Density No: 0.80000000000000004
Density Qty: SPG

Facility ID: 31956797
Data Year: 2008
Description: Disinfectant containing ortho-phalaldehyde (OPA)
Mix: False
Reported Qty: 24.5 GAL
Kilo Qty: 92.744145327999306
Density No: 1
Density Qty: SPG

Facility ID: 31956797
Data Year: 2008
Description: Methanol Acetic Acid Rags
Mix: False
Reported Qty: 22 LB
Kilo Qty: 9.979200171642244
Density No: 0
Density Qty: Not reported

Facility ID: 31956797
Data Year: 2008
Description: Bulk Flammable Solvents, Non-Halogenated
Mix: False
Reported Qty: 11241 LB
Kilo Qty: 5098.9176877013842
Density No: 0
Density Qty: Not reported

Facility ID: 31956797
Data Year: 2008
Description: Lab pack 2
Mix: False
Reported Qty: 455 LB

SEATTLE CANCER CARE ALLIANCE (Continued) **1005445072**

Kilo Qty: 206.38800354987367
Density No: 0
Density Qty: Not reported

Facility ID: 31956797
Data Year: 2008
Description: RCRA regulated chemotherapy drugs
Mix: False
Reported Qty: 114 LB
Kilo Qty: 51.710400889418899
Density No: 0
Density Qty: Not reported

Facility ID: 31956797
Data Year: 2009
Description: Ethanol Recycled on-site
Mix: False
Reported Qty: 71 GAL
Kilo Qty: 215.01499814817802
Density No: 0.80000000000000004
Density Qty: SPG

Facility ID: 31956797
Data Year: 2009
Description: Disinfectant containing ortho-phalaldehyde (OPA)
Mix: False
Reported Qty: 169 GAL
Kilo Qty: 639.74532899721976
Density No: 1
Density Qty: SPG

Facility ID: 31956797
Data Year: 2009
Description: Methanol Acetic Acid Rags
Mix: False
Reported Qty: 21 LB
Kilo Qty: 9.5256001638403234
Density No: 0
Density Qty: Not reported

Facility ID: 31956797
Data Year: 2009
Description: Bulk Flammable Solvents, Non-Halogenated
Mix: False
Reported Qty: 9978 LB
Kilo Qty: 4526.0208778475589
Density No: 0
Density Qty: Not reported

Facility ID: 31956797
Data Year: 2009
Description: Lab pack 2
Mix: False
Reported Qty: 799.89999999999998 LB
Kilo Qty: 362.83464624075594
Density No: 0
Density Qty: Not reported

SEATTLE CANCER CARE ALLIANCE (Continued) **1005445072**

Facility ID:	31956797
Data Year:	2009
Description:	RCRA regulated chemotherapy drugs
Mix:	False
Reported Qty:	47 LB
Kilo Qty:	21.319200366690247
Density No:	0
Density Qty:	Not reported

Facility ID:	31956797
Data Year:	2010
Description:	Ethanol Recycled on-site
Mix:	False
Reported Qty:	113 GAL
Kilo Qty:	342.20696888371992
Density No:	0.80000000000000004
Density Qty:	SPG

Facility ID:	31956797
Data Year:	2010
Description:	Disinfectant containing ortho-phalaldehyde (OPA)
Mix:	False
Reported Qty:	190 GAL
Kilo Qty:	719.24031070693343
Density No:	1
Density Qty:	SPG

Facility ID:	31956797
Data Year:	2010
Description:	Methanol Acetic Acid Rags
Mix:	False
Reported Qty:	30 LB
Kilo Qty:	13.608000234057604
Density No:	0
Density Qty:	Not reported

Facility ID:	31956797
Data Year:	2010
Description:	Bulk Flammable Solvents, Non-Halogenated
Mix:	False
Reported Qty:	8874 LB
Kilo Qty:	4025.2464692342396
Density No:	0
Density Qty:	Not reported

Facility ID:	31956797
Data Year:	2010
Description:	Lab pack 2
Mix:	False
Reported Qty:	441 LB
Kilo Qty:	200.03760344064679
Density No:	0
Density Qty:	Not reported

Facility ID:	31956797
Data Year:	2010
Description:	RCRA regulated chemotherapy drugs

SEATTLE CANCER CARE ALLIANCE (Continued) **1005445072**

Mix: False
Reported Qty: 49 LB
Kilo Qty: 22.226400382294088
Density No: 0
Density Qty: Not reported

Facility ID: 31956797
Data Year: 2011
Description: Lysis buffer waste
Mix: False
Reported Qty: 137 LB
Kilo Qty: 62.1432010
Density No: 0
Density Qty: Not reported

Facility ID: 31956797
Data Year: 2011
Description: Ethanol Recycled on-site
Mix: False
Reported Qty: 88 GAL
Kilo Qty: 266.497462
Density No: 0.80000000
Density Qty: SPG

Shipments Sent:
Facility ID: 31956797
Data Year: 2008
Shipment sent data: 1/10/2008
Reported Qty: 15 LB
Kilo Qty: 6.8040001170288

Facility ID: 31956797
Data Year: 2008
Shipment sent data: 10/24/2008
Reported Qty: 7 LB
Kilo Qty: 3.17520005461344

Facility ID: 31956797
Data Year: 2008
Shipment sent data: 1/10/2008
Reported Qty: 1201 LB
Kilo Qty: 544.773609370106

Facility ID: 31956797
Data Year: 2008
Shipment sent data: 2/1/2008
Reported Qty: 749 LB
Kilo Qty: 339.746405843638

Facility ID: 31956797
Data Year: 2008
Shipment sent data: 3/7/2008
Reported Qty: 1186 LB
Kilo Qty: 537.969609253077

Facility ID: 31956797
Data Year: 2008

SEATTLE CANCER CARE ALLIANCE (Continued) **1005445072**

Shipment sent data: 3/28/2008
Reported Qty: 790 LB
Kilo Qty: 358.344006163517

Facility ID: 31956797
Data Year: 2008
Shipment sent data: 4/21/2008
Reported Qty: 766 LB
Kilo Qty: 347.457605976271

Facility ID: 31956797
Data Year: 2008
Shipment sent data: 5/16/2008
Reported Qty: 734 LB
Kilo Qty: 332.942405726609

Facility ID: 31956797
Data Year: 2008
Shipment sent data: 6/13/2008
Reported Qty: 791 LB
Kilo Qty: 358.797606171319

Facility ID: 31956797
Data Year: 2008
Shipment sent data: 7/11/2008
Reported Qty: 780 LB
Kilo Qty: 353.808006085498

Facility ID: 31956797
Data Year: 2008
Shipment sent data: 8/22/2008
Reported Qty: 1176 LB
Kilo Qty: 533.433609175058

Facility ID: 31956797
Data Year: 2008
Shipment sent data: 9/22/2008
Reported Qty: 784 LB
Kilo Qty: 355.622406116705

Facility ID: 31956797
Data Year: 2008
Shipment sent data: 10/24/2008
Reported Qty: 779 LB
Kilo Qty: 353.354406077696

Facility ID: 31956797
Data Year: 2008
Shipment sent data: 12/12/2008
Reported Qty: 1505 LB
Kilo Qty: 682.66801174189

Facility ID: 31956797
Data Year: 2008
Shipment sent data: 2/1/2008
Reported Qty: 100 LB
Kilo Qty: 45.360000780192

SEATTLE CANCER CARE ALLIANCE (Continued) **1005445072**

Facility ID: 31956797
Data Year: 2008
Shipment sent data: 4/21/2008
Reported Qty: 116 LB
Kilo Qty: 52.6176009050227

Facility ID: 31956797
Data Year: 2008
Shipment sent data: 7/17/2008
Reported Qty: 108 LB
Kilo Qty: 48.9888008426074

Facility ID: 31956797
Data Year: 2008
Shipment sent data: 10/24/2008
Reported Qty: 131 LB
Kilo Qty: 59.4216010220515

Facility ID: 31956797
Data Year: 2008
Shipment sent data: 1/10/2008
Reported Qty: 29 LB
Kilo Qty: 13.1544002262557

Facility ID: 31956797
Data Year: 2008
Shipment sent data: 3/7/2008
Reported Qty: 26 LB
Kilo Qty: 11.7936002028499

Waste Stream Comments:
Facility ID: 31956797
Data Year: 2007
Comments: B-3: TBG, In accordance with TIM 96-412, King County Laboratory Waste Guidelines (Rev. 8/06), and King County Industrial Waste Discharge Authorization #10930-01. (Deactivation of OPA using glycine)

Facility ID: 31956797
Data Year: 2007
Comments: B-3: TBG, In accordance with TIM 96-412, King County Laboratory Waste Guidelines (Rev. 8/06), and King County Industrial Waste Discharge Authorization #10930-01. (Deactivation of OPA using glycine)

Facility ID: 31956797
Data Year: 2008
Comments: B-3: TBG, In accordance with TIM 96-412, King County Laboratory Waste Guidelines (Rev. 8/06), and King County Industrial Waste Discharge Authorization #10930-01. (Deactivation of OPA using glycine)

Facility ID: 31956797
Data Year: 2009
Comments: B-3: TBG, In accordance with TIM 96-412, King County Laboratory Waste Guidelines (Rev. 8/06), and King County Industrial Waste Discharge Authorization #10930-01. (Deactivation of OPA using glycine)

Facility ID: 31956797
Data Year: 2010

SEATTLE CANCER CARE ALLIANCE (Continued) **1005445072**

Comments: B-3: TBG, In accordance with TIM 96-412, King County Laboratory Waste Guidelines (Rev. 8/06), and King County Industrial Waste Discharge Authorization #10930-01. (Deactivation of OPA using glycine)

Facility ID: 31956797
Data Year: 2011
Comments: B-3: TBG, In accordance with TIM 96-412, King County Laboratory Waste Guidelines (Rev. 8/06), and King County Industrial Waste Discharge Authorization #10930-01. (Deactivation of OPA using glycine)

Facility ID: 31956797
Data Year: 2012
Comments: B-3: TBG, In accordance with TIM 96-412, King County Laboratory Waste Guidelines (Rev. 8/06), and King County Industrial Waste Discharge Authorization #10930-01. (Deactivation of OPA using glycine)

Facility ID: 31956797
Data Year: 2013
Comments: B-3: TBG, In accordance with TIM 96-412, King County Laboratory Waste Guidelines (Rev. 8/06), and King County Industrial Waste Discharge Authorization #10930-01. (Deactivation of OPA using glycine)

Facility ID: 31956797
Data Year: 2014
Comments: B-3: TBG, In accordance with TIM 96-412, King County Laboratory Waste Guidelines (Rev. 8/06), and King County Industrial Waste Discharge Authorization #10930-01. (Deactivation of OPA using glycine)

Facility ID: 31956797
Data Year: 2014
Comments: A4 - WSC2

Facility ID: 31956797
Data Year: 2015
Comments: A3 - D007, D008, D018

Facility ID: 31956797
Data Year: 2015
Comments: B-3: TBG, In accordance with TIM 96-412, King County Laboratory Waste Guidelines (Rev. 8/06), and King County Industrial Waste Discharge Authorization #10930-01. (Deactivation of OPA using glycine)

Facility Site ID Number: 31956797
EPA ID: WAH000013235
NAICS: 621498
SWC Desc: WT02,WP01,WSC2
FWC Desc: D001,F003,F005,D002,U010,U058,P001,P042,F001,D011
Form Comm: 5, 6, 7: Other = Non-profit corporation
Data Year: 2014
Permit by Rule: False
Treatment by Generator: True
Mixed radioactive waste: False
Importer of hazardous waste: False
Immediate recycler: False
Treatment/Storage/Disposal/Recycling Facility: False
Generator of dangerous fuel waste: False

SEATTLE CANCER CARE ALLIANCE (Continued) **1005445072**

Generator marketing to burner:	False
Other marketers (i.e., blender, distributor, etc.):	False
Utility boiler burner:	False
Industry boiler burner:	False
Industrial Furnace:	False
Smelter defferal:	False
Universal waste - batteries - generate:	False
Universal waste - thermostats - generate:	False
Universal waste - mercury - generate:	False
Universal waste - lamps - generate:	False
Universal waste - batteries - accumulate:	False
Universal waste - thermostats - accumulate:	False
Universal waste - mercury - accumulate:	False
Universal waste - lamps - accumulate:	False
Destination Facility for Universal Waste:	False
Off-specification used oil burner - utility boiler:	False
Off-specification used oil burner - industrial boiler:	False
Off-specification used oil burner - industrial furnace:	False
Tax Reg #:	601883375
Business Type:	Cancer Outpatient Clinic
Mail Name:	Seattle Cancer Care Alliance
Mail addr line1:	825 Eastlake Ave E
Mail addr line2:	J3-200
Mail city,st,zip:	SEATTLE, WA 98109-1023
Mail country:	UNITED STATES
Legal org name:	Seattle Cancer Care Alliance
Legal org type:	Other
Legal addr line1:	825 Eastlake Ave E
Legal city,st,zip:	SEATTLE, WA 98109-1023
Legal country:	UNITED STATES
Legal phone nbr:	(206)288-7222
Legal effective date:	10/24/2000
Land org name:	Seattle Cancer Care Alliance
Land org type:	Other
Land person name:	Not reported
Land addr line1:	825 Eastlake Ave E
Land city,st,zip:	SEATTLE, WA 98109-1023
Land country:	UNITED STATES
Land phone nbr:	(206)288-7222
Operator org name:	Seattle Cancer Care Alliance
Operator org type:	Other
Operator addr line1:	825 Eastlake Ave. E.
Operator addr line2:	MS J3-200
Operator city,st,zip:	SEATTLE, WA 98109-1023
Operator country:	UNITED STATES
Operator phone nbr:	(206)667-4250
Operator effective date:	08/01/2001
Site contact name:	Jason Good
Site contact addr line1:	825 Eastlake Ave. E.
Site contact addr line2:	MS: J3-200
Site Contact City/State/ Zip:	SEATTLE, WA 98109-1023
Site Contact Country:	UNITED STATES
Site Contact Phone #:	(206)667-4250
Site Contact EMail:	jgood@fhcrc.org
Form Contact NAME:	Jason Good
Form Contact ADDR LINE1:	825 Eastlake Ave. E.
Form Contact ADDR LINE2:	MS: J3-200

SEATTLE CANCER CARE ALLIANCE (Continued) **1005445072**

Form Contact City,ST,Zip:	SEATTLE, WA 98109-1023
Form Contact Country:	UNITED STATES
Form Contact Phone #:	(206)667-4250
Form Contact EMail:	jgood@fhcrc.org
Gen Status CD:	LQG
Monthly Generation:	True
Batch Generation:	False
One Time Generation:	False
Transport Own Waste:	False
Tranports Other Waste:	False
Recycler Onsite:	True
Transfer Facility:	False
Other Exemption:	Not reported
UW Battery Gen:	False
Used Oil Transporter:	False
Used Oil Transfer Facility:	False
Used Oil Processor:	False
Used Oil Refiner:	False
Used Oil Fuel Marketer Directs Shipments:	False
Used Oil Fuel Marketer Meets Specs:	False

Waste Streams Generated:

Facility ID:	31956797
Data Year:	2008
Description:	Ethanol Recycled on-site
Mix:	False
Reported Qty:	124 GAL
Kilo Qty:	375.51915169540945
Density No:	0.80000000000000004
Density Qty:	SPG

Facility ID:	31956797
Data Year:	2008
Description:	Disinfectant containing ortho-phalaldehyde (OPA)
Mix:	False
Reported Qty:	24.5 GAL
Kilo Qty:	92.744145327999306
Density No:	1
Density Qty:	SPG

Facility ID:	31956797
Data Year:	2008
Description:	Methanol Acetic Acid Rags
Mix:	False
Reported Qty:	22 LB
Kilo Qty:	9.979200171642244
Density No:	0
Density Qty:	Not reported

Facility ID:	31956797
Data Year:	2008
Description:	Bulk Flammable Solvents, Non-Halogenated
Mix:	False
Reported Qty:	11241 LB
Kilo Qty:	5098.9176877013842
Density No:	0
Density Qty:	Not reported

SEATTLE CANCER CARE ALLIANCE (Continued) **1005445072**

Facility ID:	31956797
Data Year:	2008
Description:	Lab pack 2
Mix:	False
Reported Qty:	455 LB
Kilo Qty:	206.38800354987367
Density No:	0
Density Qty:	Not reported

Facility ID:	31956797
Data Year:	2008
Description:	RCRA regulated chemotherapy drugs
Mix:	False
Reported Qty:	114 LB
Kilo Qty:	51.710400889418899
Density No:	0
Density Qty:	Not reported

Facility ID:	31956797
Data Year:	2009
Description:	Ethanol Recycled on-site
Mix:	False
Reported Qty:	71 GAL
Kilo Qty:	215.01499814817802
Density No:	0.80000000000000004
Density Qty:	SPG

Facility ID:	31956797
Data Year:	2009
Description:	Disinfectant containing ortho-phalaldehyde (OPA)
Mix:	False
Reported Qty:	169 GAL
Kilo Qty:	639.74532899721976
Density No:	1
Density Qty:	SPG

Facility ID:	31956797
Data Year:	2009
Description:	Methanol Acetic Acid Rags
Mix:	False
Reported Qty:	21 LB
Kilo Qty:	9.5256001638403234
Density No:	0
Density Qty:	Not reported

Facility ID:	31956797
Data Year:	2009
Description:	Bulk Flammable Solvents, Non-Halogenated
Mix:	False
Reported Qty:	9978 LB
Kilo Qty:	4526.0208778475589
Density No:	0
Density Qty:	Not reported

Facility ID:	31956797
Data Year:	2009
Description:	Lab pack 2

SEATTLE CANCER CARE ALLIANCE (Continued) **1005445072**

Mix: False
Reported Qty: 799.89999999999998 LB
Kilo Qty: 362.83464624075594
Density No: 0
Density Qty: Not reported

Facility ID: 31956797
Data Year: 2009
Description: RCRA regulated chemotherapy drugs
Mix: False
Reported Qty: 47 LB
Kilo Qty: 21.319200366690247
Density No: 0
Density Qty: Not reported

Facility ID: 31956797
Data Year: 2010
Description: Ethanol Recycled on-site
Mix: False
Reported Qty: 113 GAL
Kilo Qty: 342.20696888371992
Density No: 0.80000000000000004
Density Qty: SPG

Facility ID: 31956797
Data Year: 2010
Description: Disinfectant containing ortho-phalaldehyde (OPA)
Mix: False
Reported Qty: 190 GAL
Kilo Qty: 719.24031070693343
Density No: 1
Density Qty: SPG

Facility ID: 31956797
Data Year: 2010
Description: Methanol Acetic Acid Rags
Mix: False
Reported Qty: 30 LB
Kilo Qty: 13.608000234057604
Density No: 0
Density Qty: Not reported

Facility ID: 31956797
Data Year: 2010
Description: Bulk Flammable Solvents, Non-Halogenated
Mix: False
Reported Qty: 8874 LB
Kilo Qty: 4025.2464692342396
Density No: 0
Density Qty: Not reported

Facility ID: 31956797
Data Year: 2010
Description: Lab pack 2
Mix: False
Reported Qty: 441 LB
Kilo Qty: 200.03760344064679

SEATTLE CANCER CARE ALLIANCE (Continued) **1005445072**

Density No: 0
Density Qty: Not reported

Facility ID: 31956797
Data Year: 2010
Description: RCRA regulated chemotherapy drugs
Mix: False
Reported Qty: 49 LB
Kilo Qty: 22.226400382294088
Density No: 0
Density Qty: Not reported

Facility ID: 31956797
Data Year: 2011
Description: Lysis buffer waste
Mix: False
Reported Qty: 137 LB
Kilo Qty: 62.1432010
Density No: 0
Density Qty: Not reported

Facility ID: 31956797
Data Year: 2011
Description: Ethanol Recycled on-site
Mix: False
Reported Qty: 88 GAL
Kilo Qty: 266.497462
Density No: 0.80000000
Density Qty: SPG

Shipments Sent:
Facility ID: 31956797
Data Year: 2008
Shipment sent data: 1/10/2008
Reported Qty: 15 LB
Kilo Qty: 6.8040001170288

Facility ID: 31956797
Data Year: 2008
Shipment sent data: 10/24/2008
Reported Qty: 7 LB
Kilo Qty: 3.17520005461344

Facility ID: 31956797
Data Year: 2008
Shipment sent data: 1/10/2008
Reported Qty: 1201 LB
Kilo Qty: 544.773609370106

Facility ID: 31956797
Data Year: 2008
Shipment sent data: 2/1/2008
Reported Qty: 749 LB
Kilo Qty: 339.746405843638

Facility ID: 31956797
Data Year: 2008

SEATTLE CANCER CARE ALLIANCE (Continued) **1005445072**

Shipment sent data: 3/7/2008
Reported Qty: 1186 LB
Kilo Qty: 537.969609253077

Facility ID: 31956797
Data Year: 2008
Shipment sent data: 3/28/2008
Reported Qty: 790 LB
Kilo Qty: 358.344006163517

Facility ID: 31956797
Data Year: 2008
Shipment sent data: 4/21/2008
Reported Qty: 766 LB
Kilo Qty: 347.457605976271

Facility ID: 31956797
Data Year: 2008
Shipment sent data: 5/16/2008
Reported Qty: 734 LB
Kilo Qty: 332.942405726609

Facility ID: 31956797
Data Year: 2008
Shipment sent data: 6/13/2008
Reported Qty: 791 LB
Kilo Qty: 358.797606171319

Facility ID: 31956797
Data Year: 2008
Shipment sent data: 7/11/2008
Reported Qty: 780 LB
Kilo Qty: 353.808006085498

Facility ID: 31956797
Data Year: 2008
Shipment sent data: 8/22/2008
Reported Qty: 1176 LB
Kilo Qty: 533.433609175058

Facility ID: 31956797
Data Year: 2008
Shipment sent data: 9/22/2008
Reported Qty: 784 LB
Kilo Qty: 355.622406116705

Facility ID: 31956797
Data Year: 2008
Shipment sent data: 10/24/2008
Reported Qty: 779 LB
Kilo Qty: 353.354406077696

Facility ID: 31956797
Data Year: 2008
Shipment sent data: 12/12/2008
Reported Qty: 1505 LB
Kilo Qty: 682.66801174189

SEATTLE CANCER CARE ALLIANCE (Continued) **1005445072**

Facility ID: 31956797
Data Year: 2008
Shipment sent data: 2/1/2008
Reported Qty: 100 LB
Kilo Qty: 45.360000780192

Facility ID: 31956797
Data Year: 2008
Shipment sent data: 4/21/2008
Reported Qty: 116 LB
Kilo Qty: 52.6176009050227

Facility ID: 31956797
Data Year: 2008
Shipment sent data: 7/17/2008
Reported Qty: 108 LB
Kilo Qty: 48.9888008426074

Facility ID: 31956797
Data Year: 2008
Shipment sent data: 10/24/2008
Reported Qty: 131 LB
Kilo Qty: 59.4216010220515

Facility ID: 31956797
Data Year: 2008
Shipment sent data: 1/10/2008
Reported Qty: 29 LB
Kilo Qty: 13.1544002262557

Facility ID: 31956797
Data Year: 2008
Shipment sent data: 3/7/2008
Reported Qty: 26 LB
Kilo Qty: 11.7936002028499

Waste Stream Comments:
Facility ID: 31956797
Data Year: 2007
Comments: B-3: TBG, In accordance with TIM 96-412, King County Laboratory Waste Guidelines (Rev. 8/06), and King County Industrial Waste Discharge Authorization #10930-01. (Deactivation of OPA using glycine)

Facility ID: 31956797
Data Year: 2007
Comments: B-3: TBG, In accordance with TIM 96-412, King County Laboratory Waste Guidelines (Rev. 8/06), and King County Industrial Waste Discharge Authorization #10930-01. (Deactivation of OPA using glycine)

Facility ID: 31956797
Data Year: 2008
Comments: B-3: TBG, In accordance with TIM 96-412, King County Laboratory Waste Guidelines (Rev. 8/06), and King County Industrial Waste Discharge Authorization #10930-01. (Deactivation of OPA using glycine)

Facility ID: 31956797
Data Year: 2009

SEATTLE CANCER CARE ALLIANCE (Continued) **1005445072**

Comments: B-3: TBG, In accordance with TIM 96-412, King County Laboratory Waste Guidelines (Rev. 8/06), and King County Industrial Waste Discharge Authorization #10930-01. (Deactivation of OPA using glycine)

Facility ID: 31956797
Data Year: 2010
Comments: B-3: TBG, In accordance with TIM 96-412, King County Laboratory Waste Guidelines (Rev. 8/06), and King County Industrial Waste Discharge Authorization #10930-01. (Deactivation of OPA using glycine)

Facility ID: 31956797
Data Year: 2011
Comments: B-3: TBG, In accordance with TIM 96-412, King County Laboratory Waste Guidelines (Rev. 8/06), and King County Industrial Waste Discharge Authorization #10930-01. (Deactivation of OPA using glycine)

Facility ID: 31956797
Data Year: 2012
Comments: B-3: TBG, In accordance with TIM 96-412, King County Laboratory Waste Guidelines (Rev. 8/06), and King County Industrial Waste Discharge Authorization #10930-01. (Deactivation of OPA using glycine)

Facility ID: 31956797
Data Year: 2013
Comments: B-3: TBG, In accordance with TIM 96-412, King County Laboratory Waste Guidelines (Rev. 8/06), and King County Industrial Waste Discharge Authorization #10930-01. (Deactivation of OPA using glycine)

Facility ID: 31956797
Data Year: 2014
Comments: B-3: TBG, In accordance with TIM 96-412, King County Laboratory Waste Guidelines (Rev. 8/06), and King County Industrial Waste Discharge Authorization #10930-01. (Deactivation of OPA using glycine)

Facility ID: 31956797
Data Year: 2014
Comments: A4 - WSC2

Facility ID: 31956797
Data Year: 2015
Comments: A3 - D007, D008, D018

Facility ID: 31956797
Data Year: 2015
Comments: B-3: TBG, In accordance with TIM 96-412, King County Laboratory Waste Guidelines (Rev. 8/06), and King County Industrial Waste Discharge Authorization #10930-01. (Deactivation of OPA using glycine)

Facility Site ID Number: 31956797
EPA ID: WAH000013235
NAICS: 621498
SWC Desc: WT02, WP01
FWC Desc: D001, D002, D011, F003
Form Comm: 5, 6, 7: Other = Non-profit corporation
Data Year: 2012
Permit by Rule: False

SEATTLE CANCER CARE ALLIANCE (Continued) **1005445072**

Treatment by Generator:	True
Mixed radioactive waste:	False
Importer of hazardous waste:	False
Immediate recycler:	False
Treatment/Storage/Disposal/Recycling Facility:	False
Generator of dangerous fuel waste:	False
Generator marketing to burner:	False
Other marketers (i.e., blender, distributor, etc.):	False
Utility boiler burner:	False
Industry boiler burner:	False
Industrial Furnace:	False
Smelter defferal:	False
Universal waste - batteries - generate:	False
Universal waste - thermostats - generate:	False
Universal waste - mercury - generate:	False
Universal waste - lamps - generate:	False
Universal waste - batteries - accumulate:	False
Universal waste - thermostats - accumulate:	False
Universal waste - mercury - accumulate:	False
Universal waste - lamps - accumulate:	False
Destination Facility for Universal Waste:	False
Off-specification used oil burner - utility boiler:	False
Off-specification used oil burner - industrial boiler:	False
Off-specification used oil burner - industrial furnace:	False
Tax Reg #:	601883375
Business Type:	Cancer Outpatient Clinic
Mail Name:	Seattle Cancer Care Alliance
Mail addr line1:	825 Eastlake Ave E
Mail addr line2:	J3-200
Mail city,st,zip:	SEATTLE, WA 98109-1023
Mail country:	UNITED STATES
Legal org name:	Seattle Cancer Care Alliance
Legal org type:	Other
Legal addr line1:	825 Eastlake Ave E
Legal city,st,zip:	SEATTLE, WA 98109-1023
Legal country:	UNITED STATES
Legal phone nbr:	(206)288-7222
Legal effective date:	10/24/2000
Land org name:	Seattle Cancer Care Alliance
Land org type:	Other
Land person name:	Not reported
Land addr line1:	825 Eastlake Ave E
Land city,st,zip:	SEATTLE, WA 98109-1023
Land country:	UNITED STATES
Land phone nbr:	(206)288-7222
Operator org name:	Seattle Cancer Care Alliance
Operator org type:	Other
Operator addr line1:	825 Eastlake Ave. E.
Operator addr line2:	MS J3-200
Operator city,st,zip:	SEATTLE, WA 98109-1023
Operator country:	UNITED STATES
Operator phone nbr:	(206)667-4250
Operator effective date:	08/01/2001
Site contact name:	Jason Good
Site contact addr line1:	825 Eastlake Ave. E.
Site contact addr line2:	MS: J3-200
Site Contact City/State/ Zip:	SEATTLE, WA 98109-1023

SEATTLE CANCER CARE ALLIANCE (Continued) **1005445072**

Site Contact Country:	UNITED STATES
Site Contact Phone #:	(206)667-4250
Site Contact EMail:	jgood@fhcrc.org
Form Contact NAME:	Jason Good
Form Contact ADDR LINE1:	825 Eastlake Ave. E.
Form Contact ADDR LINE2:	MS: J3-200
Form Contact City,ST,Zip:	SEATTLE, WA 98109-1023
Form Contact Country:	UNITED STATES
Form Contact Phone #:	(206)667-4250
Form Contact EMail:	jgood@fhcrc.org
Gen Status CD:	LQG
Monthly Generation:	True
Batch Generation:	False
One Time Generation:	False
Transport Own Waste:	False
Tranports Other Waste:	False
Recycler Onsite:	True
Transfer Facility:	False
Other Exemption:	Not reported
UW Battery Gen:	False
Used Oil Transporter:	False
Used Oil Transfer Facility:	False
Used Oil Processor:	False
Used Oil Refiner:	False
Used Oil Fuel Marketer Directs Shipments:	False
Used Oil Fuel Marketer Meets Specs:	False

Waste Streams Generated:

Facility ID:	31956797
Data Year:	2008
Description:	Ethanol Recycled on-site
Mix:	False
Reported Qty:	124 GAL
Kilo Qty:	375.51915169540945
Density No:	0.80000000000000004
Density Qty:	SPG

Facility ID:	31956797
Data Year:	2008
Description:	Disinfectant containing ortho-phalaldehyde (OPA)
Mix:	False
Reported Qty:	24.5 GAL
Kilo Qty:	92.744145327999306
Density No:	1
Density Qty:	SPG

Facility ID:	31956797
Data Year:	2008
Description:	Methanol Acetic Acid Rags
Mix:	False
Reported Qty:	22 LB
Kilo Qty:	9.979200171642244
Density No:	0
Density Qty:	Not reported

Facility ID:	31956797
Data Year:	2008

SEATTLE CANCER CARE ALLIANCE (Continued) **1005445072**

Description: Bulk Flammable Solvents, Non-Halogenated
Mix: False
Reported Qty: 11241 LB
Kilo Qty: 5098.9176877013842
Density No: 0
Density Qty: Not reported

Facility ID: 31956797
Data Year: 2008
Description: Lab pack 2
Mix: False
Reported Qty: 455 LB
Kilo Qty: 206.38800354987367
Density No: 0
Density Qty: Not reported

Facility ID: 31956797
Data Year: 2008
Description: RCRA regulated chemotherapy drugs
Mix: False
Reported Qty: 114 LB
Kilo Qty: 51.710400889418899
Density No: 0
Density Qty: Not reported

Facility ID: 31956797
Data Year: 2009
Description: Ethanol Recycled on-site
Mix: False
Reported Qty: 71 GAL
Kilo Qty: 215.01499814817802
Density No: 0.80000000000000004
Density Qty: SPG

Facility ID: 31956797
Data Year: 2009
Description: Disinfectant containing ortho-phalaldehyde (OPA)
Mix: False
Reported Qty: 169 GAL
Kilo Qty: 639.74532899721976
Density No: 1
Density Qty: SPG

Facility ID: 31956797
Data Year: 2009
Description: Methanol Acetic Acid Rags
Mix: False
Reported Qty: 21 LB
Kilo Qty: 9.5256001638403234
Density No: 0
Density Qty: Not reported

Facility ID: 31956797
Data Year: 2009
Description: Bulk Flammable Solvents, Non-Halogenated
Mix: False
Reported Qty: 9978 LB

SEATTLE CANCER CARE ALLIANCE (Continued) **1005445072**

Kilo Qty: 4526.0208778475589
Density No: 0
Density Qty: Not reported

Facility ID: 31956797
Data Year: 2009
Description: Lab pack 2
Mix: False
Reported Qty: 799.89999999999998 LB
Kilo Qty: 362.83464624075594
Density No: 0
Density Qty: Not reported

Facility ID: 31956797
Data Year: 2009
Description: RCRA regulated chemotherapy drugs
Mix: False
Reported Qty: 47 LB
Kilo Qty: 21.319200366690247
Density No: 0
Density Qty: Not reported

Facility ID: 31956797
Data Year: 2010
Description: Ethanol Recycled on-site
Mix: False
Reported Qty: 113 GAL
Kilo Qty: 342.20696888371992
Density No: 0.80000000000000004
Density Qty: SPG

Facility ID: 31956797
Data Year: 2010
Description: Disinfectant containing ortho-phalaldehyde (OPA)
Mix: False
Reported Qty: 190 GAL
Kilo Qty: 719.24031070693343
Density No: 1
Density Qty: SPG

Facility ID: 31956797
Data Year: 2010
Description: Methanol Acetic Acid Rags
Mix: False
Reported Qty: 30 LB
Kilo Qty: 13.608000234057604
Density No: 0
Density Qty: Not reported

Facility ID: 31956797
Data Year: 2010
Description: Bulk Flammable Solvents, Non-Halogenated
Mix: False
Reported Qty: 8874 LB
Kilo Qty: 4025.2464692342396
Density No: 0
Density Qty: Not reported

SEATTLE CANCER CARE ALLIANCE (Continued) **1005445072**

Facility ID: 31956797
Data Year: 2010
Description: Lab pack 2
Mix: False
Reported Qty: 441 LB
Kilo Qty: 200.03760344064679
Density No: 0
Density Qty: Not reported

Facility ID: 31956797
Data Year: 2010
Description: RCRA regulated chemotherapy drugs
Mix: False
Reported Qty: 49 LB
Kilo Qty: 22.226400382294088
Density No: 0
Density Qty: Not reported

Facility ID: 31956797
Data Year: 2011
Description: Lysis buffer waste
Mix: False
Reported Qty: 137 LB
Kilo Qty: 62.1432010
Density No: 0
Density Qty: Not reported

Facility ID: 31956797
Data Year: 2011
Description: Ethanol Recycled on-site
Mix: False
Reported Qty: 88 GAL
Kilo Qty: 266.497462
Density No: 0.80000000
Density Qty: SPG

Shipments Sent:
Facility ID: 31956797
Data Year: 2008
Shipment sent data: 1/10/2008
Reported Qty: 15 LB
Kilo Qty: 6.8040001170288

Facility ID: 31956797
Data Year: 2008
Shipment sent data: 10/24/2008
Reported Qty: 7 LB
Kilo Qty: 3.17520005461344

Facility ID: 31956797
Data Year: 2008
Shipment sent data: 1/10/2008
Reported Qty: 1201 LB
Kilo Qty: 544.773609370106

Facility ID: 31956797
Data Year: 2008

SEATTLE CANCER CARE ALLIANCE (Continued) **1005445072**

Shipment sent data: 2/1/2008
Reported Qty: 749 LB
Kilo Qty: 339.746405843638

Facility ID: 31956797
Data Year: 2008
Shipment sent data: 3/7/2008
Reported Qty: 1186 LB
Kilo Qty: 537.969609253077

Facility ID: 31956797
Data Year: 2008
Shipment sent data: 3/28/2008
Reported Qty: 790 LB
Kilo Qty: 358.344006163517

Facility ID: 31956797
Data Year: 2008
Shipment sent data: 4/21/2008
Reported Qty: 766 LB
Kilo Qty: 347.457605976271

Facility ID: 31956797
Data Year: 2008
Shipment sent data: 5/16/2008
Reported Qty: 734 LB
Kilo Qty: 332.942405726609

Facility ID: 31956797
Data Year: 2008
Shipment sent data: 6/13/2008
Reported Qty: 791 LB
Kilo Qty: 358.797606171319

Facility ID: 31956797
Data Year: 2008
Shipment sent data: 7/11/2008
Reported Qty: 780 LB
Kilo Qty: 353.808006085498

Facility ID: 31956797
Data Year: 2008
Shipment sent data: 8/22/2008
Reported Qty: 1176 LB
Kilo Qty: 533.433609175058

Facility ID: 31956797
Data Year: 2008
Shipment sent data: 9/22/2008
Reported Qty: 784 LB
Kilo Qty: 355.622406116705

Facility ID: 31956797
Data Year: 2008
Shipment sent data: 10/24/2008
Reported Qty: 779 LB
Kilo Qty: 353.354406077696

SEATTLE CANCER CARE ALLIANCE (Continued) **1005445072**

Facility ID: 31956797
Data Year: 2008
Shipment sent data: 12/12/2008
Reported Qty: 1505 LB
Kilo Qty: 682.66801174189

Facility ID: 31956797
Data Year: 2008
Shipment sent data: 2/1/2008
Reported Qty: 100 LB
Kilo Qty: 45.360000780192

Facility ID: 31956797
Data Year: 2008
Shipment sent data: 4/21/2008
Reported Qty: 116 LB
Kilo Qty: 52.6176009050227

Facility ID: 31956797
Data Year: 2008
Shipment sent data: 7/17/2008
Reported Qty: 108 LB
Kilo Qty: 48.9888008426074

Facility ID: 31956797
Data Year: 2008
Shipment sent data: 10/24/2008
Reported Qty: 131 LB
Kilo Qty: 59.4216010220515

Facility ID: 31956797
Data Year: 2008
Shipment sent data: 1/10/2008
Reported Qty: 29 LB
Kilo Qty: 13.1544002262557

Facility ID: 31956797
Data Year: 2008
Shipment sent data: 3/7/2008
Reported Qty: 26 LB
Kilo Qty: 11.7936002028499

Waste Stream Comments:
Facility ID: 31956797
Data Year: 2007
Comments: B-3: TBG, In accordance with TIM 96-412, King County Laboratory Waste Guidelines (Rev. 8/06), and King County Industrial Waste Discharge Authorization #10930-01. (Deactivation of OPA using glycine)

Facility ID: 31956797
Data Year: 2007
Comments: B-3: TBG, In accordance with TIM 96-412, King County Laboratory Waste Guidelines (Rev. 8/06), and King County Industrial Waste Discharge Authorization #10930-01. (Deactivation of OPA using glycine)

Facility ID: 31956797
Data Year: 2008

SEATTLE CANCER CARE ALLIANCE (Continued) **1005445072**

Comments: B-3: TBG, In accordance with TIM 96-412, King County Laboratory Waste Guidelines (Rev. 8/06), and King County Industrial Waste Discharge Authorization #10930-01. (Deactivation of OPA using glycine)

Facility ID: 31956797
Data Year: 2009
Comments: B-3: TBG, In accordance with TIM 96-412, King County Laboratory Waste Guidelines (Rev. 8/06), and King County Industrial Waste Discharge Authorization #10930-01. (Deactivation of OPA using glycine)

Facility ID: 31956797
Data Year: 2010
Comments: B-3: TBG, In accordance with TIM 96-412, King County Laboratory Waste Guidelines (Rev. 8/06), and King County Industrial Waste Discharge Authorization #10930-01. (Deactivation of OPA using glycine)

Facility ID: 31956797
Data Year: 2011
Comments: B-3: TBG, In accordance with TIM 96-412, King County Laboratory Waste Guidelines (Rev. 8/06), and King County Industrial Waste Discharge Authorization #10930-01. (Deactivation of OPA using glycine)

Facility ID: 31956797
Data Year: 2012
Comments: B-3: TBG, In accordance with TIM 96-412, King County Laboratory Waste Guidelines (Rev. 8/06), and King County Industrial Waste Discharge Authorization #10930-01. (Deactivation of OPA using glycine)

Facility ID: 31956797
Data Year: 2013
Comments: B-3: TBG, In accordance with TIM 96-412, King County Laboratory Waste Guidelines (Rev. 8/06), and King County Industrial Waste Discharge Authorization #10930-01. (Deactivation of OPA using glycine)

Facility ID: 31956797
Data Year: 2014
Comments: B-3: TBG, In accordance with TIM 96-412, King County Laboratory Waste Guidelines (Rev. 8/06), and King County Industrial Waste Discharge Authorization #10930-01. (Deactivation of OPA using glycine)

Facility ID: 31956797
Data Year: 2014
Comments: A4 - WSC2

Facility ID: 31956797
Data Year: 2015
Comments: A3 - D007, D008, D018

Facility ID: 31956797
Data Year: 2015
Comments: B-3: TBG, In accordance with TIM 96-412, King County Laboratory Waste Guidelines (Rev. 8/06), and King County Industrial Waste Discharge Authorization #10930-01. (Deactivation of OPA using glycine)

ECHO:
Envid: 1005445072

SEATTLE CANCER CARE ALLIANCE (Continued) **1005445072**

Registry ID: 110012556402
DFR URL: http://echo.epa.gov/detailed_facility_report?fid=110012556402

CK355 **KOMO BLOCK CONSTRUCTION** **WA ICR** **S103504900**
SW **FIFTH AVE. AND DENNY WAY** **N/A**
1/4-1/2 **SEATTLE, WA 98109**
0.488 mi.
2579 ft. **Site 4 of 6 in cluster CK**

Relative:
Higher

Actual:
129 ft.

ICR:

Date Ecology Received Report:	12/29/98
Contaminants Found at Site:	Petroleum products
Media Contaminated:	Soil
Waste Management:	Tank
Region:	North Western
Type of Report Ecology Received:	Final cleanup report
Site Register Issue:	98-11
County Code:	17
Contact:	Not reported
Report Title:	Not reported

Date Ecology Received Report:	07/06/01
Contaminants Found at Site:	Petroleum products
Media Contaminated:	Soil
Waste Management:	Tank
Region:	North Western
Type of Report Ecology Received:	Final cleanup report
Site Register Issue:	98-41
County Code:	17
Contact:	Not reported
Report Title:	Additional Excavation

CP356 **WA UW 501 EASTLAKE** **WA ALLSITES** **S109053326**
ESE **501 EASTLAKE AVE** **WA MANIFEST** **N/A**
1/4-1/2 **SEATTLE, WA 98109**
0.493 mi.
2601 ft. **Site 1 of 2 in cluster CP**

Relative:
Higher

Actual:
138 ft.

ALLSITES:

Facility Name:	WA UW 501 EASTLAKE
Facility Id:	1988620

Interaction:	9670
Interaction 1:	I
Interaction 2:	HWOTHER
Ecology Program:	HAZWASTE
Program Data:	TURBOWASTE
Facility Alt.:	WA UW 501 Eastlake
Program ID:	WAH000031868
Date Interaction:	2007-12-31 00:00:00
Date Interaction 3:	Haz Waste Management Acti
Latitude:	47.623184381999998
Longitude:	-122.329117102

Interaction:	107595

WA UW 501 EASTLAKE (Continued) **S109053326**

Interaction 1:	I
Interaction 2:	HWG
Ecology Program:	HAZWASTE
Program Data:	TURBOWASTE
Facility Alt.:	WA UW 501 Eastlake
Program ID:	WAH000031868
Date Interaction:	2013-12-31 00:00:00
Date Interaction 3:	Hazardous Waste Generator
Latitude:	47.623184381999998
Longitude:	-122.329117102

Interaction:	111519
Interaction 1:	A
Interaction 2:	HWOTHER
Ecology Program:	HAZWASTE
Program Data:	TURBOWASTE
Facility Alt.:	WA UW 501 Eastlake
Program ID:	WAH000031868
Date Interaction:	2014-12-31 00:00:00
Date Interaction 3:	Haz Waste Management Acti
Latitude:	47.623184381999998
Longitude:	-122.329117102

Interaction:	9669
Interaction 1:	I
Interaction 2:	HWG
Ecology Program:	HAZWASTE
Program Data:	TURBOWASTE
Facility Alt.:	Not reported
Program ID:	WAH000031868
Date Interaction:	2007-09-24 00:00:00
Date Interaction 3:	Hazardous Waste Generator
Latitude:	47.623184381999998
Longitude:	-122.329117102

WA MANIFEST:

Facility Site ID Number:	1988620
EPA ID:	WAH000031868
NAICS:	611310
SWC Desc:	Not reported
FWC Desc:	Not reported
Form Comm:	Not reported
Data Year:	2008
Permit by Rule:	False
Treatment by Generator:	False
Mixed radioactive waste:	False
Importer of hazardous waste:	False
Immediate recycler:	False
Treatment/Storage/Disposal/Recycling Facility:	False
Generator of dangerous fuel waste:	False
Generator marketing to burner:	False
Other marketers (i.e., blender, distributor, etc.):	False
Utility boiler burner:	False
Industry boiler burner:	False

WA UW 501 EASTLAKE (Continued) **S109053326**

Industrial Furnace:	False
Smelter defferal:	False
Universal waste - batteries - generate:	False
Universal waste - thermostats - generate:	False
Universal waste - mercury - generate:	False
Universal waste - lamps - generate:	False
Universal waste - batteries - accumulate:	False
Universal waste - thermostats - accumulate:	False
Universal waste - mercury - accumulate:	False
Universal waste - lamps - accumulate:	False
Destination Facility for Universal Waste:	False
Off-specification used oil burner - utility boiler:	False
Off-specification used oil burner - industrial boiler:	False
Off-specification used oil burner - industrial furnace:	False
Tax Reg #:	178019988
Business Type:	University Research Lab
Mail Name:	WA UW
Mail addr line1:	PO Box 354110
Mail city,st,zip:	Seattle, WA 98195
Mail country:	UNITED STATES
Legal org name:	WA UW
Legal org type:	State
Legal addr line1:	PO Box 354110
Legal city,st,zip:	Seattle, WA 98195
Legal country:	UNITED STATES
Legal phone nbr:	(206)543-0467
Legal effective date:	07/10/2007
Land org name:	Weiss Jenkins VI LLC
Land org type:	Private
Land person name:	Not reported
Land addr line1:	1402 Third Ave Ste 601
Land city,st,zip:	Seattle, WA 98101
Land country:	UNITED STATES
Land phone nbr:	(206)292-9700
Operator org name:	WA UW
Operator org type:	State
Operator addr line1:	PO Box 354110
Operator city,st,zip:	Seattle, WA 98195
Operator country:	UNITED STATES
Operator phone nbr:	(206)543-0467
Operator effective date:	07/10/2007
Site contact name:	Dave Lundstrom
Site contact addr line1:	PO Box 354110
Site Contact City/State/ Zip:	Seattle, WA 98195
Site Contact Country:	UNITED STATES
Site Contact Phone #:	(206)543-0467
Site Contact EMail:	Not reported
Form Contact NAME:	Doug Gallucci
Form Contact ADDR LINE1:	PO Box 354110
Form Contact City,ST,Zip:	Seattle, WA 98195
Form Contact Country:	UNITED STATES
Form Contact Phone #:	(206)543-0467
Form Contact EMail:	douglasg@u.washington.edu
Gen Status CD:	XQG
Monthly Generation:	False
Batch Generation:	False
One Time Generation:	False

WA UW 501 EASTLAKE (Continued) **S109053326**

Transport Own Waste:	False
Tranports Other Waste:	False
Recycler Onsite:	False
Transfer Facility:	False
Other Exemption:	Not reported
UW Battery Gen:	False
Used Oil Transporter:	False
Used Oil Transfer Facility:	False
Used Oil Processor:	False
Used Oil Refiner:	False
Used Oil Fuel Marketer Directs Shipments:	False
Used Oil Fuel Marketer Meets Specs:	False

Facility Site ID Number:	1988620
EPA ID:	WAH000031868
NAICS:	611310
SWC Desc:	Not reported
FWC Desc:	Not reported
Form Comm:	Not reported
Data Year:	2012
Permit by Rule:	False
Treatment by Generator:	False
Mixed radioactive waste:	False
Importer of hazardous waste:	False
Immediate recycler:	False
Treatment/Storage/Disposal/Recycling Facility:	False
Generator of dangerous fuel waste:	False
Generator marketing to burner:	False
Other marketers (i.e., blender, distributor, etc.):	False
Utility boiler burner:	False
Industry boiler burner:	False
Industrial Furnace:	False
Smelter defferal:	False
Universal waste - batteries - generate:	False
Universal waste - thermostats - generate:	False
Universal waste - mercury - generate:	False
Universal waste - lamps - generate:	False
Universal waste - batteries - accumulate:	False
Universal waste - thermostats - accumulate:	False
Universal waste - mercury - accumulate:	False
Universal waste - lamps - accumulate:	False
Destination Facility for Universal Waste:	False
Off-specification used oil burner - utility boiler:	False
Off-specification used oil burner - industrial boiler:	False
Off-specification used oil burner - industrial furnace:	False
Tax Reg #:	178019988
Business Type:	University Research Lab
Mail Name:	WA UW
Mail addr line1:	PO Box 354110
Mail city,st,zip:	Seattle, WA 98195
Mail country:	UNITED STATES
Legal org name:	WA UW
Legal org type:	State
Legal addr line1:	PO Box 354110
Legal city,st,zip:	Seattle, WA 98195
Legal country:	UNITED STATES

WA UW 501 EASTLAKE (Continued) **S109053326**

Legal phone nbr:	(206)543-0467
Legal effective date:	07/10/2007
Land org name:	Weiss Jenkins VI LLC
Land org type:	Private
Land person name:	Not reported
Land addr line1:	1402 Third Ave Ste 601
Land city,st,zip:	Seattle, WA 98101
Land country:	UNITED STATES
Land phone nbr:	(206)292-9700
Operator org name:	WA UW
Operator org type:	State
Operator addr line1:	PO Box 354110
Operator city,st,zip:	Seattle, WA 98195
Operator country:	UNITED STATES
Operator phone nbr:	(206)543-0467
Operator effective date:	07/10/2007
Site contact name:	Dave Lundstrom
Site contact addr line1:	PO Box 354110
Site Contact City/State/ Zip:	Seattle, WA 98195
Site Contact Country:	UNITED STATES
Site Contact Phone #:	(206)543-0467
Site Contact EMail:	Not reported
Form Contact NAME:	Doug Gallucci
Form Contact ADDR LINE1:	PO Box 354110
Form Contact City,ST,Zip:	Seattle, WA 98195
Form Contact Country:	UNITED STATES
Form Contact Phone #:	(206)543-0467
Form Contact EMail:	douglasg@u.washington.edu
Gen Status CD:	XQG
Monthly Generation:	False
Batch Generation:	False
One Time Generation:	False
Transport Own Waste:	False
Tranports Other Waste:	False
Recycler Onsite:	False
Transfer Facility:	False
Other Exemption:	Not reported
UW Battery Gen:	False
Used Oil Transporter:	False
Used Oil Transfer Facility:	False
Used Oil Processor:	False
Used Oil Refiner:	False
Used Oil Fuel Marketer Directs Shipments:	False
Used Oil Fuel Marketer Meets Specs:	False

Facility Site ID Number:	1988620
EPA ID:	WAH000031868
NAICS:	611310
SWC Desc:	Not reported
FWC Desc:	Not reported
Form Comm:	Not reported
Data Year:	2014
Permit by Rule:	False
Treatment by Generator:	False
Mixed radioactive waste:	False
Importer of hazardous waste:	False

WA UW 501 EASTLAKE (Continued) **S109053326**

Immediate recycler:	False
Treatment/Storage/Disposal/Recycling Facility:	False
Generator of dangerous fuel waste:	False
Generator marketing to burner:	False
Other marketers (i.e., blender, distributor, etc.):	False
Utility boiler burner:	False
Industry boiler burner:	False
Industrial Furnace:	False
Smelter defferal:	False
Universal waste - batteries - generate:	False
Universal waste - thermostats - generate:	False
Universal waste - mercury - generate:	False
Universal waste - lamps - generate:	False
Universal waste - batteries - accumulate:	False
Universal waste - thermostats - accumulate:	False
Universal waste - mercury - accumulate:	False
Universal waste - lamps - accumulate:	False
Destination Facility for Universal Waste:	False
Off-specification used oil burner - utility boiler:	False
Off-specification used oil burner - industrial boiler:	False
Off-specification used oil burner - industrial furnace:	False
Tax Reg #:	178019988
Business Type:	University Research Lab
Mail Name:	WA UW
Mail addr line1:	PO Box 354110
Mail city,st,zip:	Seattle, WA 98195
Mail country:	UNITED STATES
Legal org name:	WA UW
Legal org type:	State
Legal addr line1:	PO Box 354110
Legal city,st,zip:	Seattle, WA 98195
Legal country:	UNITED STATES
Legal phone nbr:	(206)543-0467
Legal effective date:	07/10/2007
Land org name:	Weiss Jenkins VI LLC
Land org type:	Private
Land person name:	Not reported
Land addr line1:	1402 Third Ave Ste 601
Land city,st,zip:	Seattle, WA 98101
Land country:	UNITED STATES
Land phone nbr:	(206)292-9700
Operator org name:	WA UW
Operator org type:	State
Operator addr line1:	PO Box 354110
Operator city,st,zip:	Seattle, WA 98195
Operator country:	UNITED STATES
Operator phone nbr:	(206)543-0467
Operator effective date:	07/10/2007
Site contact name:	Doug Gallucci
Site contact addr line1:	PO Box 354110
Site Contact City/State/ Zip:	Seattle, WA 98195
Site Contact Country:	UNITED STATES
Site Contact Phone #:	(206)543-0467
Site Contact EMail:	Not reported
Form Contact NAME:	Doug Gallucci
Form Contact ADDR LINE1:	PO Box 354110
Form Contact City,ST,Zip:	Seattle, WA 98195

WA UW 501 EASTLAKE (Continued) **S109053326**

Form Contact Country:	UNITED STATES
Form Contact Phone #:	(206)543-0467
Form Contact EMail:	douglasg@u.washington.edu
Gen Status CD:	XQG
Monthly Generation:	False
Batch Generation:	False
One Time Generation:	False
Transport Own Waste:	False
Tranports Other Waste:	False
Recycler Onsite:	False
Transfer Facility:	False
Other Exemption:	Not reported
UW Battery Gen:	False
Used Oil Transporter:	False
Used Oil Transfer Facility:	False
Used Oil Processor:	False
Used Oil Refiner:	False
Used Oil Fuel Marketer Directs Shipments:	False
Used Oil Fuel Marketer Meets Specs:	False

Facility Site ID Number:	1988620
EPA ID:	WAH000031868
NAICS:	611310
SWC Desc:	Not reported
FWC Desc:	Not reported
Form Comm:	Not reported
Data Year:	2015
Permit by Rule:	False
Treatment by Generator:	False
Mixed radioactive waste:	False
Importer of hazardous waste:	False
Immediate recycler:	False
Treatment/Storage/Disposal/Recycling Facility:	False
Generator of dangerous fuel waste:	False
Generator marketing to burner:	False
Other marketers (i.e., blender, distributor, etc.):	False
Utility boiler burner:	False
Industry boiler burner:	False
Industrial Furnace:	False
Smelter defferal:	False
Universal waste - batteries - generate:	False
Universal waste - thermostats - generate:	False
Universal waste - mercury - generate:	False
Universal waste - lamps - generate:	False
Universal waste - batteries - accumulate:	False
Universal waste - thermostats - accumulate:	False
Universal waste - mercury - accumulate:	False
Universal waste - lamps - accumulate:	False
Destination Facility for Universal Waste:	False
Off-specification used oil burner - utility boiler:	False
Off-specification used oil burner - industrial boiler:	False
Off-specification used oil burner - industrial furnace:	False
Tax Reg #:	178019988
Business Type:	University Research Lab
Mail Name:	WA UW
Mail addr line1:	PO Box 354110

WA UW 501 EASTLAKE (Continued) **S109053326**

Mail city,st,zip:	Seattle, WA 98195
Mail country:	UNITED STATES
Legal org name:	WA UW
Legal org type:	State
Legal addr line1:	PO Box 354110
Legal city,st,zip:	Seattle, WA 98195
Legal country:	UNITED STATES
Legal phone nbr:	(206)543-0467
Legal effective date:	07/10/2007
Land org name:	Weiss Jenkins VI LLC
Land org type:	Private
Land person name:	Not reported
Land addr line1:	1402 Third Ave Ste 601
Land city,st,zip:	Seattle, WA 98101
Land country:	UNITED STATES
Land phone nbr:	(206)292-9700
Operator org name:	WA UW
Operator org type:	State
Operator addr line1:	PO Box 354110
Operator city,st,zip:	Seattle, WA 98195
Operator country:	UNITED STATES
Operator phone nbr:	(206)543-0467
Operator effective date:	07/10/2007
Site contact name:	Doug Gallucci
Site contact addr line1:	PO Box 354110
Site Contact City/State/ Zip:	Seattle, WA 98195
Site Contact Country:	UNITED STATES
Site Contact Phone #:	(206)543-0467
Site Contact EMail:	Not reported
Form Contact NAME:	Doug Gallucci
Form Contact ADDR LINE1:	PO Box 354110
Form Contact City,ST,Zip:	Seattle, WA 98195
Form Contact Country:	UNITED STATES
Form Contact Phone #:	(206)543-0467
Form Contact EMail:	douglasg@u.washington.edu
Gen Status CD:	XQG
Monthly Generation:	False
Batch Generation:	False
One Time Generation:	False
Transport Own Waste:	False
Tranports Other Waste:	False
Recycler Onsite:	False
Transfer Facility:	False
Other Exemption:	Not reported
UW Battery Gen:	False
Used Oil Transporter:	False
Used Oil Transfer Facility:	False
Used Oil Processor:	False
Used Oil Refiner:	False
Used Oil Fuel Marketer Directs Shipments:	False
Used Oil Fuel Marketer Meets Specs:	False

Facility Site ID Number:	1988620
EPA ID:	WAH000031868
NAICS:	611310
SWC Desc:	WT02

WA UW 501 EASTLAKE (Continued) **S109053326**

FWC Desc:	D001, D002, D022, F003, U044, U088, U122, U159, U117
Form Comm:	Not reported
Data Year:	2013
Permit by Rule:	False
Treatment by Generator:	False
Mixed radioactive waste:	False
Importer of hazardous waste:	False
Immediate recycler:	False
Treatment/Storage/Disposal/Recycling Facility:	False
Generator of dangerous fuel waste:	False
Generator marketing to burner:	False
Other marketers (i.e., blender, distributor, etc.):	False
Utility boiler burner:	False
Industry boiler burner:	False
Industrial Furnace:	False
Smelter defferal:	False
Universal waste - batteries - generate:	False
Universal waste - thermostats - generate:	False
Universal waste - mercury - generate:	False
Universal waste - lamps - generate:	False
Universal waste - batteries - accumulate:	False
Universal waste - thermostats - accumulate:	False
Universal waste - mercury - accumulate:	False
Universal waste - lamps - accumulate:	False
Destination Facility for Universal Waste:	False
Off-specification used oil burner - utility boiler:	False
Off-specification used oil burner - industrial boiler:	False
Off-specification used oil burner - industrial furnace:	False
Tax Reg #:	178019988
Business Type:	University Research Lab
Mail Name:	WA UW
Mail addr line1:	PO Box 354110
Mail city,st,zip:	Seattle, WA 98195
Mail country:	UNITED STATES
Legal org name:	WA UW
Legal org type:	State
Legal addr line1:	PO Box 354110
Legal city,st,zip:	Seattle, WA 98195
Legal country:	UNITED STATES
Legal phone nbr:	(206)543-0467
Legal effective date:	07/10/2007
Land org name:	Weiss Jenkins VI LLC
Land org type:	Private
Land person name:	Not reported
Land addr line1:	1402 Third Ave Ste 601
Land city,st,zip:	Seattle, WA 98101
Land country:	UNITED STATES
Land phone nbr:	(206)292-9700
Operator org name:	WA UW
Operator org type:	State
Operator addr line1:	PO Box 354110
Operator city,st,zip:	Seattle, WA 98195
Operator country:	UNITED STATES
Operator phone nbr:	(206)543-0467
Operator effective date:	07/10/2007
Site contact name:	Dave Lundstrom
Site contact addr line1:	PO Box 354110

WA UW 501 EASTLAKE (Continued) **S109053326**

Site Contact City/State/ Zip:	Seattle, WA 98195
Site Contact Country:	UNITED STATES
Site Contact Phone #:	(206)543-0467
Site Contact EMail:	Not reported
Form Contact NAME:	Doug Gallucci
Form Contact ADDR LINE1:	PO Box 354110
Form Contact City,ST,Zip:	Seattle, WA 98195
Form Contact Country:	UNITED STATES
Form Contact Phone #:	(206)543-0467
Form Contact EMail:	douglasg@u.washington.edu
Gen Status CD:	SQG
Monthly Generation:	False
Batch Generation:	True
One Time Generation:	False
Transport Own Waste:	False
Tranports Other Waste:	False
Recycler Onsite:	False
Transfer Facility:	False
Other Exemption:	Not reported
UW Battery Gen:	False
Used Oil Transporter:	False
Used Oil Transfer Facility:	False
Used Oil Processor:	False
Used Oil Refiner:	False
Used Oil Fuel Marketer Directs Shipments:	False
Used Oil Fuel Marketer Meets Specs:	False

Facility Site ID Number:	1988620
EPA ID:	WAH000031868
NAICS:	611310
SWC Desc:	Not reported
FWC Desc:	Not reported
Form Comm:	Not reported
Data Year:	2010
Permit by Rule:	False
Treatment by Generator:	False
Mixed radioactive waste:	False
Importer of hazardous waste:	False
Immediate recycler:	False
Treatment/Storage/Disposal/Recycling Facility:	False
Generator of dangerous fuel waste:	False
Generator marketing to burner:	False
Other marketers (i.e., blender, distributor, etc.):	False
Utility boiler burner:	False
Industry boiler burner:	False
Industrial Furnace:	False
Smelter defferal:	False
Universal waste - batteries - generate:	False
Universal waste - thermostats - generate:	False
Universal waste - mercury - generate:	False
Universal waste - lamps - generate:	False
Universal waste - batteries - accumulate:	False
Universal waste - thermostats - accumulate:	False
Universal waste - mercury - accumulate:	False
Universal waste - lamps - accumulate:	False
Destination Facility for Universal Waste:	False

WA UW 501 EASTLAKE (Continued) **S109053326**

Off-specification used oil burner - utility boiler:	False
Off-specification used oil burner - industrial boiler:	False
Off-specification used oil burner - industrial furnace:	False
Tax Reg #:	178019988
Business Type:	University Research Lab
Mail Name:	WA UW
Mail addr line1:	PO Box 354110
Mail city,st,zip:	Seattle, WA 98195
Mail country:	UNITED STATES
Legal org name:	WA UW
Legal org type:	State
Legal addr line1:	PO Box 354110
Legal city,st,zip:	Seattle, WA 98195
Legal country:	UNITED STATES
Legal phone nbr:	(206)543-0467
Legal effective date:	07/10/2007
Land org name:	Weiss Jenkins VI LLC
Land org type:	Private
Land person name:	Not reported
Land addr line1:	1402 Third Ave Ste 601
Land city,st,zip:	Seattle, WA 98101
Land country:	UNITED STATES
Land phone nbr:	(206)292-9700
Operator org name:	WA UW
Operator org type:	State
Operator addr line1:	PO Box 354110
Operator city,st,zip:	Seattle, WA 98195
Operator country:	UNITED STATES
Operator phone nbr:	(206)543-0467
Operator effective date:	07/10/2007
Site contact name:	Dave Lundstrom
Site contact addr line1:	PO Box 354110
Site Contact City/State/ Zip:	Seattle, WA 98195
Site Contact Country:	UNITED STATES
Site Contact Phone #:	(206)543-0467
Site Contact EMail:	Not reported
Form Contact NAME:	Doug Gallucci
Form Contact ADDR LINE1:	PO Box 354110
Form Contact City,ST,Zip:	Seattle, WA 98195
Form Contact Country:	UNITED STATES
Form Contact Phone #:	(206)543-0467
Form Contact EMail:	douglasg@u.washington.edu
Gen Status CD:	XQG
Monthly Generation:	False
Batch Generation:	False
One Time Generation:	False
Transport Own Waste:	False
Tranports Other Waste:	False
Recycler Onsite:	False
Transfer Facility:	False
Other Exemption:	Not reported
UW Battery Gen:	False
Used Oil Transporter:	False
Used Oil Transfer Facility:	False
Used Oil Processor:	False
Used Oil Refiner:	False
Used Oil Fuel Marketer Directs Shipments:	False

WA UW 501 EASTLAKE (Continued) **S109053326**

Used Oil Fuel Marketer Meets Specs: False

Facility Site ID Number: 1988620
EPA ID: WAH000031868
NAICS: 611310
SWC Desc: Not reported
FWC Desc: Not reported
Form Comm: Not reported
Data Year: Not reported
Permit by Rule: False
Treatment by Generator: False
Mixed radioactive waste: False
Importer of hazardous waste: False
Immediate recycler: False
Treatment/Storage/Disposal/Recycling Facility: False
Generator of dangerous fuel waste: False
Generator marketing to burner: False
Other marketers (i.e., blender, distributor, etc.): False
Utility boiler burner: False
Industry boiler burner: False
Industrial Furnace: False
Smelter defferal: False
Universal waste - batteries - generate: False
Universal waste - thermostats - generate: False
Universal waste - mercury - generate: False
Universal waste - lamps - generate: False
Universal waste - batteries - accumulate: False
Universal waste - thermostats - accumulate: False
Universal waste - mercury - accumulate: False
Universal waste - lamps - accumulate: False
Destination Facility for Universal Waste: False
Off-specification used oil burner - utility boiler: False
Off-specification used oil burner - industrial boiler: False
Off-specification used oil burner - industrial furnace: False
Tax Reg #: 178019988
Business Type: University Research Lab
Mail Name: WA UW
Mail addr line1: PO Box 354110
Mail city,st,zip: Seattle, WA 98195
Mail country: UNITED STATES
Legal org name: WA UW
Legal org type: State
Legal addr line1: PO Box 354110
Legal city,st,zip: Seattle, WA 98195
Legal country: UNITED STATES
Legal phone nbr: (206)543-0467
Legal effective date: 07/10/2007
Land org name: Weiss Jenkins VI LLC
Land org type: Private
Land person name: Not reported
Land addr line1: 1402 Third Ave Ste 601
Land city,st,zip: Seattle, WA 98101
Land country: UNITED STATES
Land phone nbr: (206)292-9700
Operator org name: WA UW
Operator org type: State

WA UW 501 EASTLAKE (Continued) **S109053326**

Operator addr line1:	PO Box 354110
Operator city,st,zip:	Seattle, WA 98195
Operator country:	UNITED STATES
Operator phone nbr:	(206)543-0467
Operator effective date:	07/10/2007
Site contact name:	Dave Lundstrom
Site contact addr line1:	PO Box 354110
Site Contact City/State/ Zip:	Seattle, WA 98195
Site Contact Country:	UNITED STATES
Site Contact Phone #:	(206)543-0467
Site Contact EMail:	Not reported
Form Contact NAME:	Doug Gallucci
Form Contact ADDR LINE1:	PO Box 354110
Form Contact City,ST,Zip:	Seattle, WA 98195
Form Contact Country:	UNITED STATES
Form Contact Phone #:	(206)543-0467
Form Contact EMail:	douglasg@u.washington.edu
Gen Status CD:	XQG
Monthly Generation:	False
Batch Generation:	False
One Time Generation:	False
Transport Own Waste:	False
Tranports Other Waste:	False
Recycler Onsite:	False
Transfer Facility:	False
Other Exemption:	Not reported
UW Battery Gen:	False
Used Oil Transporter:	False
Used Oil Transfer Facility:	False
Used Oil Processor:	False
Used Oil Refiner:	False
Used Oil Fuel Marketer Directs Shipments:	False
Used Oil Fuel Marketer Meets Specs:	False

Facility Site ID Number:	1988620
EPA ID:	WAH000031868
NAICS:	611310
SWC Desc:	Not reported
FWC Desc:	Not reported
Form Comm:	Not reported
Data Year:	2011
Permit by Rule:	False
Treatment by Generator:	False
Mixed radioactive waste:	False
Importer of hazardous waste:	False
Immediate recycler:	False
Treatment/Storage/Disposal/Recycling Facility:	False
Generator of dangerous fuel waste:	False
Generator marketing to burner:	False
Other marketers (i.e., blender, distributor, etc.):	False
Utility boiler burner:	False
Industry boiler burner:	False
Industrial Furnace:	False
Smelter defferal:	False
Universal waste - batteries - generate:	False
Universal waste - thermostats - generate:	False

WA UW 501 EASTLAKE (Continued) **S109053326**

Universal waste - mercury - generate:	False
Universal waste - lamps - generate:	False
Universal waste - batteries - accumulate:	False
Universal waste - thermostats - accumulate:	False
Universal waste - mercury - accumulate:	False
Universal waste - lamps - accumulate:	False
Destination Facility for Universal Waste:	False
Off-specification used oil burner - utility boiler:	False
Off-specification used oil burner - industrial boiler:	False
Off-specification used oil burner - industrial furnace:	False
Tax Reg #:	178019988
Business Type:	University Research Lab
Mail Name:	WA UW
Mail addr line1:	PO Box 354110
Mail city,st,zip:	Seattle, WA 98195
Mail country:	UNITED STATES
Legal org name:	WA UW
Legal org type:	State
Legal addr line1:	PO Box 354110
Legal city,st,zip:	Seattle, WA 98195
Legal country:	UNITED STATES
Legal phone nbr:	(206)543-0467
Legal effective date:	07/10/2007
Land org name:	Weiss Jenkins VI LLC
Land org type:	Private
Land person name:	Not reported
Land addr line1:	1402 Third Ave Ste 601
Land city,st,zip:	Seattle, WA 98101
Land country:	UNITED STATES
Land phone nbr:	(206)292-9700
Operator org name:	WA UW
Operator org type:	State
Operator addr line1:	PO Box 354110
Operator city,st,zip:	Seattle, WA 98195
Operator country:	UNITED STATES
Operator phone nbr:	(206)543-0467
Operator effective date:	07/10/2007
Site contact name:	Dave Lundstrom
Site contact addr line1:	PO Box 354110
Site Contact City/State/ Zip:	Seattle, WA 98195
Site Contact Country:	UNITED STATES
Site Contact Phone #:	(206)543-0467
Site Contact EMail:	Not reported
Form Contact NAME:	Doug Gallucci
Form Contact ADDR LINE1:	PO Box 354110
Form Contact City,ST,Zip:	Seattle, WA 98195
Form Contact Country:	UNITED STATES
Form Contact Phone #:	(206)543-0467
Form Contact EMail:	douglasg@u.washington.edu
Gen Status CD:	XQG
Monthly Generation:	False
Batch Generation:	False
One Time Generation:	False
Transport Own Waste:	False
Tranports Other Waste:	False
Recycler Onsite:	False
Transfer Facility:	False

WA UW 501 EASTLAKE (Continued) **S109053326**

Other Exemption:	Not reported
UW Battery Gen:	False
Used Oil Transporter:	False
Used Oil Transfer Facility:	False
Used Oil Processor:	False
Used Oil Refiner:	False
Used Oil Fuel Marketer Directs Shipments:	False
Used Oil Fuel Marketer Meets Specs:	False

Facility Site ID Number:	1988620
EPA ID:	WAH000031868
NAICS:	611310
SWC Desc:	Not reported
FWC Desc:	Not reported
Form Comm:	Not reported
Data Year:	2009
Permit by Rule:	False
Treatment by Generator:	False
Mixed radioactive waste:	False
Importer of hazardous waste:	False
Immediate recycler:	False
Treatment/Storage/Disposal/Recycling Facility:	False
Generator of dangerous fuel waste:	False
Generator marketing to burner:	False
Other marketers (i.e., blender, distributor, etc.):	False
Utility boiler burner:	False
Industry boiler burner:	False
Industrial Furnace:	False
Smelter defferal:	False
Universal waste - batteries - generate:	False
Universal waste - thermostats - generate:	False
Universal waste - mercury - generate:	False
Universal waste - lamps - generate:	False
Universal waste - batteries - accumulate:	False
Universal waste - thermostats - accumulate:	False
Universal waste - mercury - accumulate:	False
Universal waste - lamps - accumulate:	False
Destination Facility for Universal Waste:	False
Off-specification used oil burner - utility boiler:	False
Off-specification used oil burner - industrial boiler:	False
Off-specification used oil burner - industrial furnace:	False
Tax Reg #:	178019988
Business Type:	University Research Lab
Mail Name:	WA UW
Mail addr line1:	PO Box 354110
Mail city,st,zip:	Seattle, WA 98195
Mail country:	UNITED STATES
Legal org name:	WA UW
Legal org type:	State
Legal addr line1:	PO Box 354110
Legal city,st,zip:	Seattle, WA 98195
Legal country:	UNITED STATES
Legal phone nbr:	(206)543-0467
Legal effective date:	07/10/2007
Land org name:	Weiss Jenkins VI LLC
Land org type:	Private

WA UW 501 EASTLAKE (Continued) **S109053326**

Land person name:	Not reported
Land addr line1:	1402 Third Ave Ste 601
Land city,st,zip:	Seattle, WA 98101
Land country:	UNITED STATES
Land phone nbr:	(206)292-9700
Operator org name:	WA UW
Operator org type:	State
Operator addr line1:	PO Box 354110
Operator city,st,zip:	Seattle, WA 98195
Operator country:	UNITED STATES
Operator phone nbr:	(206)543-0467
Operator effective date:	07/10/2007
Site contact name:	Dave Lundstrom
Site contact addr line1:	PO Box 354110
Site Contact City/State/ Zip:	Seattle, WA 98195
Site Contact Country:	UNITED STATES
Site Contact Phone #:	(206)543-0467
Site Contact EMail:	Not reported
Form Contact NAME:	Doug Gallucci
Form Contact ADDR LINE1:	PO Box 354110
Form Contact City,ST,Zip:	Seattle, WA 98195
Form Contact Country:	UNITED STATES
Form Contact Phone #:	(206)543-0467
Form Contact EMail:	douglasg@u.washington.edu
Gen Status CD:	XQG
Monthly Generation:	False
Batch Generation:	False
One Time Generation:	False
Transport Own Waste:	False
Tranports Other Waste:	False
Recycler Onsite:	False
Transfer Facility:	False
Other Exemption:	Not reported
UW Battery Gen:	False
Used Oil Transporter:	False
Used Oil Transfer Facility:	False
Used Oil Processor:	False
Used Oil Refiner:	False
Used Oil Fuel Marketer Directs Shipments:	False
Used Oil Fuel Marketer Meets Specs:	False

CP357 **OUTDOOR EMPIRE PUBLISHING INC** **WA ALLSITES** **1004794314**
East **511 EASTLAKE AVE E** **RCRA NonGen / NLR** **WAD988504775**
1/4-1/2 **SEATTLE, WA 98109** **FINDS**
0.493 mi. **ECHO**
2604 ft. **Site 2 of 2 in cluster CP**

Relative:
Higher

Actual:
139 ft.

ALLSITES:

Facility Name:	OUTDOOR EMPIRE PUBLISHING INC
Facility Id:	92665684
Interaction:	72324
Interaction 1:	I
Interaction 2:	HWG
Ecology Program:	HAZWASTE
Program Data:	TURBOWASTE
Facility Alt.:	Not reported

OUTDOOR EMPIRE PUBLISHING INC (Continued) **1004794314**

Program ID:	WAD988504775
Date Interaction:	1992-03-27 00:00:00
Date Interaction 3:	Hazardous Waste Generator
Latitude:	47.623594380999997
Longitude:	-122.329115102

Interaction:	72325
Interaction 1:	I
Interaction 2:	HWP
Ecology Program:	HAZWASTE
Program Data:	HWPPRT
Facility Alt.:	Not reported
Program ID:	WAD988504775
Date Interaction:	1994-01-01 00:00:00
Date Interaction 3:	Hazardous Waste Planner
Latitude:	47.623594380999997
Longitude:	-122.329115102

RCRA NonGen / NLR:

Date form received by agency:	02/26/2001
Facility name:	OUTDOOR EMPIRE PUBLISHING INC
Facility address:	511 EASTLAKE AVE E SEATTLE, WA 98109-1000
EPA ID:	WAD988504775
Mailing address:	424 N 130TH AVE SEATTLE, WA 98133
Contact:	PATRICIA WATERHOUSE
Contact address:	424 N 130TH AVE SEATTLE, WA 98133
Contact country:	US
Contact telephone:	(206)624-3845
Contact email:	Not reported
EPA Region:	10
Classification:	Non-Generator
Description:	Handler: Non-Generators do not presently generate hazardous waste

Owner/Operator Summary:

Owner/operator name:	OUTDOOR EMPIRE PUBLISHING INC
Owner/operator address:	511 EASTLAKE AVE E SEATTLE, WA 98109
Owner/operator country:	US
Owner/operator telephone:	(206)624-3845
Legal status:	Private
Owner/Operator Type:	Operator
Owner/Op start date:	Not reported
Owner/Op end date:	Not reported

Owner/operator name:	FARDEN, WILLIAM
Owner/operator address:	5901 SEAVIEW AVE NW SEATTLE, WA 98107
Owner/operator country:	US
Owner/operator telephone:	(206)340-6250
Legal status:	Private
Owner/Operator Type:	Owner

OUTDOOR EMPIRE PUBLISHING INC (Continued) **1004794314**

Owner/Op start date: Not reported
Owner/Op end date: Not reported

Handler Activities Summary:
U.S. importer of hazardous waste: No
Mixed waste (haz. and radioactive): No
Recycler of hazardous waste: No
Transporter of hazardous waste: No
Treater, storer or disposer of HW: No
Underground injection activity: No
On-site burner exemption: No
Furnace exemption: No
Used oil fuel burner: No
Used oil processor: No
User oil refiner: No
Used oil fuel marketer to burner: No
Used oil Specification marketer: No
Used oil transfer facility: No
Used oil transporter: No

Historical Generators:
Date form received by agency: 01/30/2001
Site name: OUTDOOR EMPIRE PUBLISHING INC
Classification: Not a generator, verified

Violation Status: No violations found

FINDS:

Registry ID: 110005374442

Environmental Interest/Information System
Washington Facility / Site Identification System (WA-FSIS) provides a means to query and display data maintained by the Washington Department of Ecology. This system contains key information for each facility/site that is currently, or has been, of interest to the Air Quality, Dam Safety, Hazardous Waste, Toxics Cleanup, and Water Quality Programs.

RCRAInfo is a national information system that supports the Resource Conservation and Recovery Act (RCRA) program through the tracking of events and activities related to facilities that generate, transport, and treat, store, or dispose of hazardous waste. RCRAInfo allows RCRA program staff to track the notification, permit, compliance, and corrective action activities required under RCRA.

US EPA RACT/BACT/LAER Clearinghouse (RBLC) database contains case-specific information on the "Best Available" air pollution technologies that have been required to reduce the emission of air pollutants from stationary sources (e.g., power plants, steel mills, chemical plants, etc.). RACT, or Reasonably Available Control Technology, is required on existing sources in areas that are not meeting national ambient air quality standards. BACT, or Best Available Control Technology, is required on major new or modified sources in clean areas. LAER, or Lowest Achievable Emission Rate, is required on major new or modified sources in non-attainment areas.

OUTDOOR EMPIRE PUBLISHING INC (Continued) **1004794314**

ECHO:
Envid: 1004794314
Registry ID: 110005374442
DFR URL: http://echo.epa.gov/detailed_facility_report?fid=110005374442

CO358 **FUZZY WUZZY RUG CO** **WA INST CONTROL** **1001490248**
East **815 EASTLAKE AVE E** **WA VCP** **WAD027412477**
1/4-1/2 **SEATTLE, WA 98109** **WA ALLSITES**
0.495 mi. **WA CSCSL NFA**
2612 ft. **Site 2 of 3 in cluster CO** **RCRA NonGen / NLR**
FINDS
Relative: **ECHO**
Higher

Actual: INST CONTROL:
96 ft.

Facility Site ID:	2473
Latitude:	47.626198
Longitude:	-122.329562
Instrument Type:	Environmental Covenant
Document Type:	199412201239
County Filing # For Individual IC Doc:	199412201239
Filing Date Of Individual IC Doc:	12/20/1994
Anchorage Restrictions:	No
Drinking Water Restrictions:	No
Education Programs:	No
Financial Assurance:	No
Finfish Harvesting Restrictions:	No
Groundwater Restriction:	No
Maintenance Requirements:	Yes
No Dredge Zone:	No
No Wake Zone:	No
Property Use Restriction:	No
Restrictive Signage:	No
Shell Fish Harvesting Restrictions:	No
Soil Restriction:	No
Surface Water Restriction:	No
Swimming Restriction:	No
Vessel Draft Restriction:	No
CS ID:	5113
Shoreline Stabilization Structure:	N
Wave Attenuation Structure:	N
Fencing or Other Permanent Access Barriers:	N
Simple Soil CAP:	N
Engineered CAP:	N
Engineered Bottom Barriers:	N
Immobilization by Stabilization, Solidification, or Encapsulation:	N
Ground Water Extraction and Gradient Control:	N
Vertical Ground Water Barrier:	N
Impermeable Surface:	Y
Restrict Land Use:	Y
Restrict All Ground Water Use:	Y
Prohibit Domestic Ground Water Well Installation:	N
Prohibit All Soil Disturbance:	Y
Access Barrier:	N

Facility Site ID:	2473
Latitude:	47.626198
Longitude:	-122.329562

FUZZY WUZZY RUG CO (Continued) **1001490248**

Instrument Type:	Rescinded Environmental Covenant
Document Type:	Termination of Restricitive Covenants
County Filing # For Individual IC Doc:	20101202001140
Filing Date Of Individual IC Doc:	12/02/2010
Anchorage Restrictions:	No
Drinking Water Restrictions:	No
Education Programs:	No
Financial Assurance:	No
Finfish Harvesting Restrictions:	No
Groundwater Restriction:	No
Maintenance Requirements:	No
No Dredge Zone:	No
No Wake Zone:	No
Property Use Restriction:	No
Restrictive Signage:	No
Shell Fish Harvesting Restrictions:	No
Soil Restriction:	No
Surface Water Restriction:	No
Swimming Restriction:	No
Vessel Draft Restriction:	No
CS ID:	5113
Shoreline Stabilization Structure:	N
Wave Attenuation Structure:	N
Fencing or Other Permanent Access Barriers:	N
Simple Soil CAP:	N
Engineered CAP:	N
Engineered Bottom Barriers:	N
Immobilization by Stabilization, Solidification, or Encapsulation:	N
Ground Water Extraction and Gradient Control:	N
Vertical Ground Water Barrier:	N
Impermeable Surface:	N
Restrict Land Use:	N
Restrict All Ground Water Use:	N
Prohibit Domestic Ground Water Well Installation:	N
Prohibit All Soil Disturbance:	N
Access Barrier:	N

VCP:

edr_fstat:	WA
edr_fzip:	98109
edr_fcnty:	KING
edr_zip:	Not reported
Facility ID:	2473
VCP Status:	Not reported
VCP:	Yes
Ecology Status:	Not reported
NFA Type:	Not reported
Date NFA:	8/30/1999
Rank:	Not reported
Cleanup Siteid:	5113

ALLSITES:

Facility Name:	FUZZY WUZZY RUG CO
Facility Id:	2473

Interaction: 4545

FUZZY WUZZY RUG CO (Continued) **1001490248**

Interaction 1: I
Interaction 2: LUST
Ecology Program: TOXICS
Program Data: ISIS
Facility Alt.: Not reported
Program ID: 2054
Date Interaction: 1992-08-20 00:00:00
Date Interaction 3: LUST Facility
Latitude: 47.626192304999996
Longitude: -122.329534495

Interaction: 4547
Interaction 1: A
Interaction 2: UST
Ecology Program: TOXICS
Program Data: UST
Facility Alt.: Not reported
Program ID: Not reported
Date Interaction: 2000-03-20 00:00:00
Date Interaction 3: Underground Storage Tank
Latitude: 47.626192304999996
Longitude: -122.329534495

Interaction: 4544
Interaction 1: I
Interaction 2: HWG
Ecology Program: HAZWASTE
Program Data: TURBOWASTE
Facility Alt.: Not reported
Program ID: WAD027412477
Date Interaction: 1986-05-05 00:00:00
Date Interaction 3: Hazardous Waste Generator
Latitude: 47.626192304999996
Longitude: -122.329534495

Interaction: 4546
Interaction 1: I
Interaction 2: IRAP
Ecology Program: TOXICS
Program Data: ISIS
Facility Alt.: FUZZY WUZZY RUG CO
Program ID: Not reported
Date Interaction: 1995-03-21 00:00:00
Date Interaction 3: Independent Remedial Actn
Latitude: 47.626192304999996
Longitude: -122.329534495

CSCSL NFA:
Facility/Site Id: 2473
CS Id: 5113
NFA Date: 08/30/1999
Rank: Not reported
VCP: Yes

FUZZY WUZZY RUG CO (Continued) **1001490248**

Latitude: 47.626198
Longitude: -122.329562

RCRA NonGen / NLR:
Date form received by agency: 10/18/1995
Facility name: FUZZY WUZZY RUG CO
Facility address: 815 EASTLAKE AVE E
SEATTLE, WA 98109
EPA ID: WAD027412477
Mailing address: 1600 E OLIVE ST
SEATTLE, WA 98122-2735
Contact: FUZZY WUZZY RUG FUZZY WUZZY RUG
Contact address: 1600 E OLIVE ST
SEATTLE, WA 98122-2735
Contact country: US
Contact telephone: (000)000-0000
Contact email: Not reported
EPA Region: 10
Classification: Non-Generator
Description: Handler: Non-Generators do not presently generate hazardous waste

Owner/Operator Summary:
Owner/operator name: FUZZY WUZZY RUG F
Owner/operator address: 1600 E OLIVE ST
SEATTLE, WA 98122
Owner/operator country: US
Owner/operator telephone: (000)000-0000
Legal status: Private
Owner/Operator Type: Owner
Owner/Op start date: 12/04/1996
Owner/Op end date: Not reported

Owner/operator name: DAVID S
Owner/operator address: 1600 E OLIVE ST
SEATTLE, WA 98122
Owner/operator country: US
Owner/operator telephone: (206)324-5309
Legal status: Private
Owner/Operator Type: Operator
Owner/Op start date: 12/04/1996
Owner/Op end date: Not reported

Handler Activities Summary:
U.S. importer of hazardous waste: No
Mixed waste (haz. and radioactive): No
Recycler of hazardous waste: No
Transporter of hazardous waste: No
Treater, storer or disposer of HW: No
Underground injection activity: No
On-site burner exemption: No
Furnace exemption: No
Used oil fuel burner: No
Used oil processor: No
User oil refiner: No
Used oil fuel marketer to burner: No
Used oil Specification marketer: No

FUZZY WUZZY RUG CO (Continued) **1001490248**

Used oil transfer facility: No
Used oil transporter: No

Historical Generators:
Date form received by agency: 10/18/1995
Site name: FUZZY WUZZY RUG CO
Classification: Not a generator, verified

Violation Status: No violations found

FINDS:

Registry ID: 110005317442

Environmental Interest/Information System
Washington Facility / Site Identification System (WA-FSIS) provides a means to query and display data maintained by the Washington Department of Ecology. This system contains key information for each facility/site that is currently, or has been, of interest to the Air Quality, Dam Safety, Hazardous Waste, Toxics Cleanup, and Water Quality Programs.

RCRAInfo is a national information system that supports the Resource Conservation and Recovery Act (RCRA) program through the tracking of events and activities related to facilities that generate, transport, and treat, store, or dispose of hazardous waste. RCRAInfo allows RCRA program staff to track the notification, permit, compliance, and corrective action activities required under RCRA.

ECHO:
Envid: 1001490248
Registry ID: 110005317442
DFR URL: http://echo.epa.gov/detailed_facility_report?fid=110005317442

CO359 **FRED HUTCHINSON CANCER RESEARCH CENTER** **WA ICR** **S104485325**
East **815 EASTLAKE AVE. E.** **N/A**
1/4-1/2 **SEATTLE, WA 98109**
0.495 mi.
2612 ft. **Site 3 of 3 in cluster CO**

Relative: Higher

Actual: 96 ft.

ICR:
Date Ecology Received Report: 01/29/99
Contaminants Found at Site: Petroleum products
Media Contaminated: Soil

CK360 **EDWARDS ON 5TH BLDG** **WA HSL** **U003750213**
SSW **2619 5TH AVE** **WA CSCSL** **N/A**
1/4-1/2 **SEATTLE, WA 98121** **WA ALLSITES**
0.498 mi.
2630 ft. **Site 5 of 6 in cluster CK**

Relative: Higher

Actual: 126 ft.

HSL:
edr_fstat: WA
edr_fzip: Not reported
edr_fcnty: KING
edr_zip: Not reported

EDWARDS ON 5TH BLDG (Continued) **U003750213**

Facility Type: **Hazardous Sites List**
Facility Status: Cleanup Started
FSID Number: 55245214
Rank: 5
Region: NW
EDR Link ID: 55245214
Region Decode: NORTHWEST REGIONAL OFFICE

CSCSL:
Facility ID: 55245214
Region: Northwest
Lat/Long: 47.618058 / -122.347176
Brownfield Status: Not reported
Rank Status: 5
Clean Up Siteid: 3896
Site Status: Cleanup Started
PSI?: Yes
Contaminant Name: Petroleum Products-Unspecified
Ground Water: Not reported
Surface Water: Not reported
Soil: Confirmed Above Cleanup Level
Sediment: Not reported
Air: Not reported
Bedrock: Not reported
Responsible Unit: Northwest

ALLSITES:
Facility Name: EDWARDS ON 5TH BLDG
Facility Id: 55245214

Interaction: 51282
Interaction 1: I
Interaction 2: VOLCLNST
Ecology Program: TOXICS
Program Data: ISIS
Facility Alt.: EDWARDS ON 5TH BLDG
Program ID: NW0371
Date Interaction: 1999-11-10 00:00:00
Date Interaction 3: Voluntary Cleanup Sites
Latitude: 47.618053009999997
Longitude: -122.347179916

Interaction: 51283
Interaction 1: A
Interaction 2: SCS
Ecology Program: TOXICS
Program Data: ISIS
Facility Alt.: EDWARDS ON 5TH BLDG
Program ID: Not reported
Date Interaction: 2006-10-17 00:00:00
Date Interaction 3: State Cleanup Site
Latitude: 47.618053009999997
Longitude: -122.347179916

CK361
SSW
1/4-1/2
0.498 mi.
2630 ft.

EDWARDS ON FIFTH BUILDING
2619 5TH AVE.
SEATTLE, WA 98121

Site 6 of 6 in cluster CK

WA ICR **S101215575**
N/A

Relative:
Higher

Actual:
126 ft.

ICR:

Date Ecology Received Report:	11/16/99
Contaminants Found at Site:	Petroleum products
Media Contaminated:	Soil
Waste Management:	Tank
Region:	North Western
Type of Report Ecology Received:	Final cleanup report
Site Register Issue:	98-19
County Code:	17
Contact:	Not reported
Report Title:	Not reported

362
SE
1/4-1/2
0.499 mi.
2636 ft.

SEATTLE TIMES PARCEL 1B
100 FAIRVIEW AVE N
SEATTLE, WA 98109

WA CSCSL **1008918814**
WA LUST **N/A**
WA UST
WA ALLSITES
FINDS

Relative:
Higher

Actual:
125 ft.

CSCSL:

Facility ID:	8396751
Region:	Northwest
Lat/Long:	47.618637 / -122.334095
Brownfield Status:	Not reported
Rank Status:	N
Clean Up Siteid:	5458
Site Status:	Cleanup Started
PSI?:	Not reported
Contaminant Name:	Benzene
Ground Water:	Confirmed Above Cleanup Level
Surface Water:	Not reported
Soil:	Confirmed Above Cleanup Level
Sediment:	Not reported
Air:	Not reported
Bedrock:	Not reported
Responsible Unit:	Northwest

Facility ID:	8396751
Region:	Northwest
Lat/Long:	47.618637 / -122.334095
Brownfield Status:	Not reported
Rank Status:	N
Clean Up Siteid:	5458
Site Status:	Cleanup Started
PSI?:	Not reported
Contaminant Name:	Non-Halogenated Solvents
Ground Water:	Confirmed Above Cleanup Level
Surface Water:	Not reported
Soil:	Confirmed Above Cleanup Level
Sediment:	Not reported
Air:	Not reported
Bedrock:	Not reported
Responsible Unit:	Northwest

Facility ID:	8396751

SEATTLE TIMES PARCEL 1B (Continued) **1008918814**

Region: Northwest
Lat/Long: 47.618637 / -122.334095
Brownfield Status: Not reported
Rank Status: N
Clean Up Siteid: 5458
Site Status: Cleanup Started
PSI?: Not reported
Contaminant Name: Petroleum-Diesel
Ground Water: Confirmed Above Cleanup Level
Surface Water: Not reported
Soil: Confirmed Above Cleanup Level
Sediment: Not reported
Air: Not reported
Bedrock: Not reported
Responsible Unit: Northwest

Facility ID: 8396751
Region: Northwest
Lat/Long: 47.618637 / -122.334095
Brownfield Status: Not reported
Rank Status: N
Clean Up Siteid: 5458
Site Status: Cleanup Started
PSI?: Not reported
Contaminant Name: Petroleum-Gasoline
Ground Water: Confirmed Above Cleanup Level
Surface Water: Not reported
Soil: Confirmed Above Cleanup Level
Sediment: Not reported
Air: Not reported
Bedrock: Not reported
Responsible Unit: Northwest

LUST:
Facility ID: 8396751
Lust Status Type: Cleanup Started
Cleanup Site ID: 5458
Cleanup Unit Type: Upland
Process Type: Independent Action
Cleanup Unit Name: SEATTLE TIMES PARCEL 1B
Lust Status Date: 06/13/2005
Response Section: Northwest
Lat/Long: 47.618637 / -122.33409

UST:
Facility ID: 8396751
Site Id: 619134
UBI: Not reported
Phone Number: Not reported
Decimal Latitude: 47.618637
Decimal Longitude: -122.334095

Tank Name: 1
Tag Number: Not reported
Tank Status: Removed
Tank Status Date: 06/17/2005

SEATTLE TIMES PARCEL 1B (Continued) **1008918814**

Tank Install Date:	Not reported
Tank Closure Date:	Not reported
Capacity Range:	111 TO 1,100 Gallons
Tank Permit Expiration Date:	Not reported
Tank Upgrade Date:	Not reported
Tank Spill Prevention:	Not reported
Tank Overfill Prevention:	Not reported
Tank Material:	Not reported
Tank Construction:	Not reported
Tank Tightness Test:	Not reported
Tank Corrosion Protection:	Not reported
Tank Manifold:	Not reported
Tank Release Detection:	Not reported
Tank SFC Type:	Not reported
Pipe Material:	Not reported
Pipe Construction:	Not reported
Pipe Primary Release Detection:	Not reported
Pipe Second Release Detection:	Not reported
Pipe Corrosion Protection:	Not reported
Pipe Pumping System:	Not reported
Responsible Unit:	NORTHWEST
Dispencer/Pump SFC Type:	Not reported

Tank Name:	2
Tag Number:	Not reported
Tank Status:	Removed
Tank Status Date:	06/17/2005
Tank Install Date:	Not reported
Tank Closure Date:	Not reported
Capacity Range:	111 TO 1,100 Gallons
Tank Permit Expiration Date:	Not reported
Tank Upgrade Date:	Not reported
Tank Spill Prevention:	Not reported
Tank Overfill Prevention:	Not reported
Tank Material:	Not reported
Tank Construction:	Not reported
Tank Tightness Test:	Not reported
Tank Corrosion Protection:	Not reported
Tank Manifold:	Not reported
Tank Release Detection:	Not reported
Tank SFC Type:	Not reported
Pipe Material:	Not reported
Pipe Construction:	Not reported
Pipe Primary Release Detection:	Not reported
Pipe Second Release Detection:	Not reported
Pipe Corrosion Protection:	Not reported
Pipe Pumping System:	Not reported
Responsible Unit:	NORTHWEST
Dispencer/Pump SFC Type:	Not reported

ALLSITES:

Facility Name:	SEATTLE TIMES PARCEL 1B
Facility Id:	8396751

Interaction:	22600
Interaction 1:	I

SEATTLE TIMES PARCEL 1B (Continued) **1008918814**

Interaction 2:	VOLCLNST
Ecology Program:	TOXICS
Program Data:	ISIS
Facility Alt.:	Seattle Times Parcel 1B
Program ID:	NW1329
Date Interaction:	2004-09-29 00:00:00
Date Interaction 3:	Voluntary Cleanup Sites
Latitude:	47.618631381999997
Longitude:	-122.33408010300001

Interaction:	22602
Interaction 1:	I
Interaction 2:	UST
Ecology Program:	TOXICS
Program Data:	UST
Facility Alt.:	Not reported
Program ID:	619134
Date Interaction:	2005-06-13 00:00:00
Date Interaction 3:	Underground Storage Tank
Latitude:	47.618631381999997
Longitude:	-122.33408010300001

Interaction:	22601
Interaction 1:	A
Interaction 2:	LUST
Ecology Program:	TOXICS
Program Data:	ISIS
Facility Alt.:	Not reported
Program ID:	619134
Date Interaction:	2005-06-13 00:00:00
Date Interaction 3:	LUST Facility
Latitude:	47.618631381999997
Longitude:	-122.33408010300001

FINDS:

Registry ID: 110022932629

Environmental Interest/Information System

Washington Facility / Site Identification System (WA-FSIS) provides a means to query and display data maintained by the Washington Department of Ecology. This system contains key information for each facility/site that is currently, or has been, of interest to the Air Quality, Dam Safety, Hazardous Waste, Toxics Cleanup, and Water Quality Programs.

CQ363
SE
1/2-1
0.502 mi.
2648 ft.

Relative:
Higher

Actual:
124 ft.

ALLEY 24 WEST LLC
224 PONTIUS AVE N
SEATTLE, WA 98109

Site 1 of 2 in cluster CQ

WA CSCSL
WA LUST
WA VCP
WA ALLSITES
WA CSCSL NFA
RCRA NonGen / NLR
FINDS
WA MANIFEST
ECHO

1000659668
WAD988493433

CSCSL:

Facility ID:	53565712
Region:	Northwest
Lat/Long:	47.620050 / -122.332827
Brownfield Status:	Not reported
Rank Status:	N
Clean Up Siteid:	2118
Site Status:	Cleanup Started
PSI?:	Not reported
Contaminant Name:	Petroleum Products-Unspecified
Ground Water:	Suspected
Surface Water:	Not reported
Soil:	Suspected
Sediment:	Not reported
Air:	Not reported
Bedrock:	Not reported
Responsible Unit:	Northwest

LUST:

Facility ID:	53565712
Lust Status Type:	Cleanup Started
Cleanup Site ID:	2118
Cleanup Unit Type:	Upland
Process Type:	Independent Action
Cleanup Unit Name:	New Richmond Laundry
Lust Status Date:	02/07/2013
Response Section:	Northwest
Lat/Long:	47.620050 / -122.33282

VCP:

edr_fstat:	WA
edr_fzip:	98109
edr_fcnty:	KING
edr_zip:	Not reported
Facility ID:	45455657
VCP Status:	Not reported
VCP:	Yes
Ecology Status:	Not reported
NFA Type:	Not reported
Date NFA:	8/10/2010
Rank:	Not reported
Cleanup Siteid:	3611

ALLSITES:

Facility Name:	NEW RICHMOND LAUNDRY
Facility Id:	53565712

Interaction: 77874

ALLEY 24 WEST LLC (Continued) **1000659668**

Interaction 1:	A
Interaction 2:	SCS
Ecology Program:	TOXICS
Program Data:	ISIS
Facility Alt.:	NEW RICHMOND LAUNDRY
Program ID:	Not reported
Date Interaction:	2009-07-10 00:00:00
Date Interaction 3:	State Cleanup Site
Latitude:	47.620044381
Longitude:	-122.33281210299999

Interaction:	50185
Interaction 1:	A
Interaction 2:	LUST
Ecology Program:	TOXICS
Program Data:	ISIS
Facility Alt.:	Not reported
Program ID:	6943
Date Interaction:	1992-07-08 00:00:00
Date Interaction 3:	LUST Facility
Latitude:	47.620044381
Longitude:	-122.33281210299999

Interaction:	50186
Interaction 1:	I
Interaction 2:	UST
Ecology Program:	TOXICS
Program Data:	UST
Facility Alt.:	Not reported
Program ID:	6943
Date Interaction:	2000-03-20 00:00:00
Date Interaction 3:	Underground Storage Tank
Latitude:	47.620044381
Longitude:	-122.33281210299999

Facility Name:	ALLEY 24 WEST LLC
Facility Id:	45455657

Interaction:	45791
Interaction 1:	I
Interaction 2:	VOLCLNST
Ecology Program:	TOXICS
Program Data:	ISIS
Facility Alt.:	Alley 24 West LLC
Program ID:	NW1147
Date Interaction:	2003-09-18 00:00:00
Date Interaction 3:	Voluntary Cleanup Sites
Latitude:	47.620406967999998
Longitude:	-122.331444859

Interaction:	45792
Interaction 1:	I
Interaction 2:	HWG

ALLEY 24 WEST LLC (Continued) **1000659668**

Ecology Program:	HAZWASTE
Program Data:	TURBOWASTE
Facility Alt.:	Not reported
Program ID:	WAD988493433
Date Interaction:	2005-05-04 00:00:00
Date Interaction 3:	Hazardous Waste Generator
Latitude:	47.620406967999998
Longitude:	-122.331444859

Interaction:	45790
Interaction 1:	I
Interaction 2:	HWG
Ecology Program:	HAZWASTE
Program Data:	TURBOWASTE
Facility Alt.:	Not reported
Program ID:	WAD988493433
Date Interaction:	1991-09-11 00:00:00
Date Interaction 3:	Hazardous Waste Generator
Latitude:	47.620406967999998
Longitude:	-122.331444859

CSCSL NFA:

Facility/Site Id:	45455657
CS Id:	3611
NFA Date:	08/10/2010
Rank:	Not reported
VCP:	Yes
Latitude:	47.620412
Longitude:	-122.331452

RCRA NonGen / NLR:

Date form received by agency:	03/23/2006
Facility name:	ALLEY 24 WEST LLC
Facility address:	224 PONTIUS AVE N SEATTLE, WA 98109
EPA ID:	WAD988493433
Mailing address:	505 5TH AVE S STE 900 SEATTLE, WA 98104
Contact:	ALLEY 24 WEST L ALLEY 24 WEST L
Contact address:	505 5TH AVE S STE 900 SEATTLE, WA 98104
Contact country:	US
Contact telephone:	(000)000-0000
Contact email:	Not reported
EPA Region:	10
Land type:	Private
Classification:	Non-Generator
Description:	Handler: Non-Generators do not presently generate hazardous waste

Owner/Operator Summary:

Owner/operator name:	ALLEY 24 WET LLC
Owner/operator address:	224 PONTIUS AVE N SEATTLE, WA 98109
Owner/operator country:	US

ALLEY 24 WEST LLC (Continued) **1000659668**

Owner/operator telephone: Not reported
Legal status: Private
Owner/Operator Type: Operator
Owner/Op start date: 12/22/2004
Owner/Op end date: Not reported

Owner/operator name: ALLEY 24 WEST L A
Owner/operator address: 505 5TH AVE S STE 900
SEATTLE, WA 98104
Owner/operator country: US
Owner/operator telephone: (206)342-2000
Legal status: Private
Owner/Operator Type: Owner
Owner/Op start date: 12/22/2004
Owner/Op end date: Not reported

Owner/operator name: ALLEY 24 WET LL A
Owner/operator address: 224 PONTIUS AVE N
SEATTLE, WA 98109
Owner/operator country: US
Owner/operator telephone: (206)342-2000
Legal status: Private
Owner/Operator Type: Operator
Owner/Op start date: 12/22/2004
Owner/Op end date: Not reported

Owner/operator name: ALLEY 24 WEST LLC
Owner/operator address: 505 5TH AVE S STE 900
SEATTLE, WA 98104
Owner/operator country: US
Owner/operator telephone: Not reported
Legal status: Private
Owner/Operator Type: Owner
Owner/Op start date: 12/22/2004
Owner/Op end date: Not reported

Handler Activities Summary:
U.S. importer of hazardous waste: No
Mixed waste (haz. and radioactive): No
Recycler of hazardous waste: No
Transporter of hazardous waste: No
Treater, storer or disposer of HW: No
Underground injection activity: No
On-site burner exemption: No
Furnace exemption: No
Used oil fuel burner: No
Used oil processor: No
User oil refiner: No
Used oil fuel marketer to burner: No
Used oil Specification marketer: No
Used oil transfer facility: No
Used oil transporter: No

. Waste code: D039
. Waste name: TETRACHLOROETHYLENE

. Waste code: F002

ALLEY 24 WEST LLC (Continued) **1000659668**

. Waste name: THE FOLLOWING SPENT HALOGENATED SOLVENTS: TETRACHLOROETHYLENE, METHYLENE CHLORIDE, TRICHLOROETHYLENE, 1,1,1-TRICHLOROETHANE, CHLOROBENZENE, 1,1,2-TRICHLORO-1,2,2-TRIFLUOROETHANE, ORTHO-DICHLOROBENZENE, TRICHLOROFLUOROMETHANE, AND 1,1,2, TRICHLOROETHANE; ALL SPENT SOLVENT MIXTURES/BLENDS CONTAINING, BEFORE USE, A TOTAL OF TEN PERCENT OR MORE (BY VOLUME) OF ONE OR MORE OF THE ABOVE HALOGENATED SOLVENTS OR THOSE SOLVENTS LISTED IN F001, F004, AND F005; AND STILL BOTTOMS FROM THE RECOVERY OF THESE SPENT SOLVENTS AND SPENT SOLVENT MIXTURES.

Historical Generators:
Date form received by agency: 03/15/2006
Site name: ALLEY 24 WEST LLC
Classification: Large Quantity Generator

. Waste code: D039
. Waste name: TETRACHLOROETHYLENE

. Waste code: F002
. Waste name: THE FOLLOWING SPENT HALOGENATED SOLVENTS: TETRACHLOROETHYLENE, METHYLENE CHLORIDE, TRICHLOROETHYLENE, 1,1,1-TRICHLOROETHANE, CHLOROBENZENE, 1,1,2-TRICHLORO-1,2,2-TRIFLUOROETHANE, ORTHO-DICHLOROBENZENE, TRICHLOROFLUOROMETHANE, AND 1,1,2, TRICHLOROETHANE; ALL SPENT SOLVENT MIXTURES/BLENDS CONTAINING, BEFORE USE, A TOTAL OF TEN PERCENT OR MORE (BY VOLUME) OF ONE OR MORE OF THE ABOVE HALOGENATED SOLVENTS OR THOSE SOLVENTS LISTED IN F001, F004, AND F005; AND STILL BOTTOMS FROM THE RECOVERY OF THESE SPENT SOLVENTS AND SPENT SOLVENT MIXTURES.

Date form received by agency: 12/31/2005
Site name: ALLEY 24 WEST LLC
Classification: Large Quantity Generator

Date form received by agency: 03/31/1994
Site name: TOMLINSON INC
Classification: Large Quantity Generator

Violation Status: No violations found

Evaluation Action Summary:
Evaluation date: 09/17/1996
Evaluation: COMPLIANCE ASSISTANCE VISIT
Area of violation: Not reported
Date achieved compliance: Not reported
Evaluation lead agency: State

FINDS:

Registry ID: 110005366095

Environmental Interest/Information System
Washington Facility / Site Identification System (WA-FSIS) provides a means to query and display data maintained by the Washington Department of Ecology. This system contains key information for each facility/site that is currently, or has been, of interest to the Air Quality, Dam Safety, Hazardous Waste, Toxics Cleanup, and Water Quality Programs.

ALLEY 24 WEST LLC (Continued) **1000659668**

RCRAInfo is a national information system that supports the Resource Conservation and Recovery Act (RCRA) program through the tracking of events and activities related to facilities that generate, transport, and treat, store, or dispose of hazardous waste. RCRAInfo allows RCRA program staff to track the notification, permit, compliance, and corrective action activities required under RCRA.

HAZARDOUS WASTE BIENNIAL REPORTER

WA MANIFEST:

Facility Site ID Number:	45455657
EPA ID:	WAD988493433
NAICS:	238910
SWC Desc:	Not reported
FWC Desc:	F002 D039
Form Comm:	5-22-06 During the verification process noticed the site was marked withdrawn but not withdrawn. Amended report to withdraw the site. TW
Data Year:	Not reported
Permit by Rule:	No
Treatment by Generator:	No
Mixed radioactive waste:	No
Importer of hazardous waste:	No
Immediate recycler:	No
Treatment/Storage/Disposal/Recycling Facility:	No
Generator of dangerous fuel waste:	No
Generator marketing to burner:	No
Other marketers (i.e., blender, distributor, etc.):	No
Utility boiler burner:	No
Industry boiler burner:	No
Industrial Furnace:	No
Smelter defferal:	No
Universal waste - batteries - generate:	No
Universal waste - thermostats - generate:	No
Universal waste - mercury - generate:	No
Universal waste - lamps - generate:	No
Universal waste - batteries - accumulate:	No
Universal waste - thermostats - accumulate:	No
Universal waste - mercury - accumulate:	No
Universal waste - lamps - accumulate:	No
Destination Facility for Universal Waste:	No
Off-specification used oil burner - utility boiler:	No
Off-specification used oil burner - industrial boiler:	No
Off-specification used oil burner - industrial furnace:	No
Tax Reg #:	602430600
Business Type:	Not reported
Mail Name:	Alley 24 West LLC
Mail addr line1:	505 5th Ave S Ste 900
Mail city,st,zip:	Seattle, WA 98104
Mail country:	UNITED STATES
Legal org name:	Alley 24 West LLC
Legal org type:	Private
Legal addr line1:	505 5th Ave S Ste 900
Legal city,st,zip:	Seattle, WA 98104
Legal country:	UNITED STATES
Legal phone nbr:	(206)342-2000
Legal effective date:	12/22/2004

ALLEY 24 WEST LLC (Continued) **1000659668**

Land org name:	Alley 24 West LLC
Land org type:	Private
Land person name:	Not reported
Land addr line1:	505 5th Ave S Ste 900
Land city,st,zip:	Seattle, WA 98104
Land country:	UNITED STATES
Land phone nbr:	(206)342-2000
Operator org name:	Alley 24 Wet LLC
Operator org type:	Private
Operator addr line1:	224 Pontius Ave N
Operator city,st,zip:	Seattle, WA 98109
Operator country:	UNITED STATES
Operator phone nbr:	(206)342-2000
Operator effective date:	12/22/2004
Site contact name:	Charlie Laboda
Site contact addr line1:	505 5th Ave S Ste 900
Site Contact City/State/ Zip:	Seattle, WA 98101
Site Contact Country:	UNITED STATES
Site Contact Phone #:	(206)342-2043
Site Contact EMail:	charliel@vulcan.com
Form Contact NAME:	Jim Schneider
Form Contact ADDR LINE1:	1011 SW Klickitat Way Ste 207
Form Contact City,ST,Zip:	Seattle, WA 98134
Form Contact Country:	UNITED STATES
Form Contact Phone #:	(206)624-9349
Form Contact EMail:	jschneider@retec.com
Gen Status CD:	LQG
Monthly Generation:	No
Batch Generation:	No
One Time Generation:	Yes
Transport Own Waste:	No
Tranports Other Waste:	No
Recycler Onsite:	No
Transfer Facility:	No
Other Exemption:	Not reported
UW Battery Gen:	No
Used Oil Transporter:	No
Used Oil Transfer Facility:	No
Used Oil Processor:	No
Used Oil Refiner:	No
Used Oil Fuel Marketer Directs Shipments:	No
Used Oil Fuel Marketer Meets Specs:	No

ECHO:

Envid:	1000659668
Registry ID:	110005366095
DFR URL:	http://echo.epa.gov/detailed_facility_report?fid=110005366095

364
ESE
1/2-1
0.505 mi.
2666 ft.

Relative:
Higher

Actual:
121 ft.

YALE ST PARKING GARAGE
300-320 YALE AVE N & 325 EASTLAKE AVE E
SEATTLE, WA 98109

WA HSL **1007062957**
WA CSCSL **N/A**
WA LUST
WA UST
WA ALLSITES
FINDS

HSL:

edr_fstat:	WA
edr_fzip:	Not reported
edr_fcnty:	KING
edr_zip:	Not reported
Facility Type:	**Hazardous Sites List**
Facility Status:	Cleanup Started
FSID Number:	92673819
Rank:	3
Region:	NW
EDR Link ID:	92673819
Region Decode:	NORTHWEST REGIONAL OFFICE

CSCSL:

Facility ID:	92673819
Region:	Northwest
Lat/Long:	47.621417 / -122.329805
Brownfield Status:	Not reported
Rank Status:	3
Clean Up Siteid:	11077
Site Status:	Cleanup Started
PSI?:	Not reported
Contaminant Name:	Benzene
Ground Water:	Not reported
Surface Water:	Not reported
Soil:	Suspected
Sediment:	Not reported
Air:	Not reported
Bedrock:	Not reported
Responsible Unit:	Northwest

Facility ID:	92673819
Region:	Northwest
Lat/Long:	47.621417 / -122.329805
Brownfield Status:	Not reported
Rank Status:	3
Clean Up Siteid:	11077
Site Status:	Cleanup Started
PSI?:	Not reported
Contaminant Name:	Petroleum-Diesel
Ground Water:	Not reported
Surface Water:	Not reported
Soil:	Confirmed Above Cleanup Level
Sediment:	Not reported
Air:	Not reported
Bedrock:	Not reported
Responsible Unit:	Northwest

Facility ID:	92673819
Region:	Northwest
Lat/Long:	47.621417 / -122.329805
Brownfield Status:	Not reported

YALE ST PARKING GARAGE (Continued) **1007062957**

Rank Status: 3
Clean Up Siteid: 11077
Site Status: Cleanup Started
PSI?: Not reported
Contaminant Name: Petroleum-Gasoline
Ground Water: Not reported
Surface Water: Not reported
Soil: Confirmed Above Cleanup Level
Sediment: Not reported
Air: Not reported
Bedrock: Not reported
Responsible Unit: Northwest

Facility ID: 92673819
Region: Northwest
Lat/Long: 47.621417 / -122.329805
Brownfield Status: Not reported
Rank Status: 3
Clean Up Siteid: 11077
Site Status: Cleanup Started
PSI?: Not reported
Contaminant Name: Petroleum-Other
Ground Water: Not reported
Surface Water: Not reported
Soil: Suspected
Sediment: Not reported
Air: Not reported
Bedrock: Not reported
Responsible Unit: Northwest

LUST:
Facility ID: 92673819
Lust Status Type: Cleanup Started
Cleanup Site ID: 11077
Cleanup Unit Type: Upland
Process Type: Voluntary Cleanup Program
Cleanup Unit Name: PEMCO Parking Concrete Cutter
Lust Status Date: 06/28/2013
Response Section: Northwest
Lat/Long: 47.621417 / -122.32980

UST:
Facility ID: 92673819
Site Id: 200626
UBI: Not reported
Phone Number: Not reported
Decimal Latitude: 47.621416684
Decimal Longitude: -122.32980482

Tank Name: UNKNOWN
Tag Number: Not reported
Tank Status: Unknown
Tank Status Date: Not reported
Tank Install Date: Not reported
Tank Closure Date: Not reported
Capacity Range: Not reported

YALE ST PARKING GARAGE (Continued) **1007062957**

Tank Permit Expiration Date:	Not reported
Tank Upgrade Date:	Not reported
Tank Spill Prevention:	Not reported
Tank Overfill Prevention:	Not reported
Tank Material:	Not reported
Tank Construction:	Not reported
Tank Tightness Test:	Not reported
Tank Corrosion Protection:	Not reported
Tank Manifold:	Not reported
Tank Release Detection:	Not reported
Tank SFC Type:	Not reported
Pipe Material:	Not reported
Pipe Construction:	Not reported
Pipe Primary Release Detection:	Not reported
Pipe Second Release Detection:	Not reported
Pipe Corrosion Protection:	Not reported
Pipe Pumping System:	Not reported
Responsible Unit:	NORTHWEST
Dispencer/Pump SFC Type:	Not reported

ALLSITES:

Facility Name:	YALE ST PARKING GARAGE
Facility Id:	92673819

Interaction:	104888
Interaction 1:	A
Interaction 2:	LUST
Ecology Program:	TOXICS
Program Data:	ISIS
Facility Alt.:	PEMCO Parking Concrete Cutter
Program ID:	390
Date Interaction:	1993-03-10 00:00:00
Date Interaction 3:	LUST Facility
Latitude:	47.621412036999999
Longitude:	-122.329776028

Interaction:	72333
Interaction 1:	I
Interaction 2:	UST
Ecology Program:	TOXICS
Program Data:	UST
Facility Alt.:	Not reported
Program ID:	390
Date Interaction:	2000-01-27 00:00:00
Date Interaction 3:	Underground Storage Tank
Latitude:	47.621412036999999
Longitude:	-122.329776028

FINDS:

Registry ID: 110015395008

Environmental Interest/Information System
Washington Facility / Site Identification System (WA-FSIS) provides a

YALE ST PARKING GARAGE (Continued) **1007062957**

means to query and display data maintained by the Washington Department of Ecology. This system contains key information for each facility/site that is currently, or has been, of interest to the Air Quality, Dam Safety, Hazardous Waste, Toxics Cleanup, and Water Quality Programs.

365
ESE
1/2-1
0.506 mi.
2673 ft.

Relative:
Higher

Actual:
147 ft.

FOREIGN AUTO REBUILD INC
421 EASTLAKE AVE E
SEATTLE, WA 98109

WA CSCSL **1000203019**
WA LUST **WAD055485858**
WA UST
WA ALLSITES
RCRA NonGen / NLR
FINDS
CA HAZNET
WA MANIFEST
ECHO

CSCSL:

Facility ID:	92971258
Region:	Northwest
Lat/Long:	47.622633 / -122.329521
Brownfield Status:	Not reported
Rank Status:	N
Clean Up Siteid:	11096
Site Status:	Cleanup Started
PSI?:	Not reported
Contaminant Name:	Petroleum-Gasoline
Ground Water:	Not reported
Surface Water:	Not reported
Soil:	Confirmed Above Cleanup Level
Sediment:	Not reported
Air:	Not reported
Bedrock:	Not reported
Responsible Unit:	Northwest

LUST:

Facility ID:	92971258
Lust Status Type:	Cleanup Started
Cleanup Site ID:	11096
Cleanup Unit Type:	Upland
Process Type:	Independent Action
Cleanup Unit Name:	Tomlinson Foreign Auto
Lust Status Date:	06/01/1995
Response Section:	Northwest
Lat/Long:	47.622633 / -122.32952

UST:

Facility ID:	92971258
Site Id:	102383
UBI:	Not reported
Phone Number:	Not reported
Decimal Latitude:	47.622633474
Decimal Longitude:	-122.32952077
Tank Name:	1
Tag Number:	Not reported
Tank Status:	Removed

FOREIGN AUTO REBUILD INC (Continued) **1000203019**

Tank Status Date:	08/06/1996
Tank Install Date:	00/31/1964
Tank Closure Date:	Not reported
Capacity Range:	111 TO 1,100 Gallons
Tank Permit Expiration Date:	Not reported
Tank Upgrade Date:	Not reported
Tank Spill Prevention:	Not reported
Tank Overfill Prevention:	Not reported
Tank Material:	Not reported
Tank Construction:	Not reported
Tank Tightness Test:	Not reported
Tank Corrosion Protection:	Not reported
Tank Manifold:	Not reported
Tank Release Detection:	Not reported
Tank SFC Type:	Not reported
Pipe Material:	Not reported
Pipe Construction:	Not reported
Pipe Primary Release Detection:	Not reported
Pipe Second Release Detection:	Not reported
Pipe Corrosion Protection:	Not reported
Pipe Pumping System:	Not reported
Responsible Unit:	NORTHWEST
Dispencer/Pump SFC Type:	Not reported

Tank Name:	2
Tag Number:	Not reported
Tank Status:	Removed
Tank Status Date:	08/06/1996
Tank Install Date:	00/31/1964
Tank Closure Date:	Not reported
Capacity Range:	111 TO 1,100 Gallons
Tank Permit Expiration Date:	Not reported
Tank Upgrade Date:	Not reported
Tank Spill Prevention:	Not reported
Tank Overfill Prevention:	Not reported
Tank Material:	Not reported
Tank Construction:	Not reported
Tank Tightness Test:	Not reported
Tank Corrosion Protection:	Not reported
Tank Manifold:	Not reported
Tank Release Detection:	Not reported
Tank SFC Type:	Not reported
Pipe Material:	Not reported
Pipe Construction:	Not reported
Pipe Primary Release Detection:	Not reported
Pipe Second Release Detection:	Not reported
Pipe Corrosion Protection:	Not reported
Pipe Pumping System:	Not reported
Responsible Unit:	NORTHWEST
Dispencer/Pump SFC Type:	Not reported

ALLSITES:

Facility Name:	FOREIGN AUTO REBUILD INC
Facility Id:	92971258

Interaction: 72572

FOREIGN AUTO REBUILD INC (Continued) **1000203019**

Interaction 1:	I
Interaction 2:	HWG
Ecology Program:	HAZWASTE
Program Data:	TURBOWASTE
Facility Alt.:	Not reported
Program ID:	WAD055485858
Date Interaction:	1984-06-04 00:00:00
Date Interaction 3:	Hazardous Waste Generator
Latitude:	47.622628415000001
Longitude:	-122.329493316

Interaction:	72573
Interaction 1:	A
Interaction 2:	UST
Ecology Program:	TOXICS
Program Data:	UST
Facility Alt.:	Not reported
Program ID:	102383
Date Interaction:	1994-08-01 00:00:00
Date Interaction 3:	Underground Storage Tank
Latitude:	47.622628415000001
Longitude:	-122.329493316

Interaction:	72574
Interaction 1:	A
Interaction 2:	LUST
Ecology Program:	TOXICS
Program Data:	ISIS
Facility Alt.:	Not reported
Program ID:	102383
Date Interaction:	1994-09-15 00:00:00
Date Interaction 3:	LUST Facility
Latitude:	47.622628415000001
Longitude:	-122.329493316

RCRA NonGen / NLR:

Date form received by agency:	02/08/2007
Facility name:	FOREIGN AUTO REBUILD INC
Facility address:	421 EASTLAKE AVE E SEATTLE, WA 98109
EPA ID:	WAD055485858
Contact:	ORENCIO DELOS SANTOS
Contact address:	421 EASTLAKE AVE E SEATTLE, WA 98109-5408
Contact country:	US
Contact telephone:	(206)682-5186
Contact email:	KIRK@FOREIGNAUTOREBUILD.COM
EPA Region:	10
Classification:	Non-Generator
Description:	Handler: Non-Generators do not presently generate hazardous waste

Owner/Operator Summary:

Owner/operator name:	FOREIGN AUTO REBUILD INC

FOREIGN AUTO REBUILD INC (Continued) **1000203019**

Owner/operator address: 421 EASTLAKE AVE E
SEATTLE, WA 98109
Owner/operator country: US
Owner/operator telephone: Not reported
Legal status: Private
Owner/Operator Type: Owner
Owner/Op start date: 05/02/1996
Owner/Op end date: Not reported

Owner/operator name: ORENCIO DELOS SANTOS
Owner/operator address: 421 EASTLAKE AVE E
SEATTLE, WA 98109
Owner/operator country: US
Owner/operator telephone: Not reported
Legal status: Private
Owner/Operator Type: Operator
Owner/Op start date: 08/28/1996
Owner/Op end date: Not reported

Owner/operator name: FOREIGN AUTO REBUILD INC
Owner/operator address: 421 EASTLAKE AVE E
SEATTLE, WA 98109
Owner/operator country: US
Owner/operator telephone: (206)682-5186
Legal status: Private
Owner/Operator Type: Operator
Owner/Op start date: Not reported
Owner/Op end date: Not reported

Owner/operator name: ALLEN, JUDY
Owner/operator address: 5521 W INTERURBAN BLVD STE A
BOTHELL, WA 98102
Owner/operator country: US
Owner/operator telephone: (425)481-2498
Legal status: Private
Owner/Operator Type: Owner
Owner/Op start date: Not reported
Owner/Op end date: Not reported

Handler Activities Summary:
U.S. importer of hazardous waste: No
Mixed waste (haz. and radioactive): No
Recycler of hazardous waste: No
Transporter of hazardous waste: No
Treater, storer or disposer of HW: No
Underground injection activity: No
On-site burner exemption: No
Furnace exemption: No
Used oil fuel burner: No
Used oil processor: No
User oil refiner: No
Used oil fuel marketer to burner: No
Used oil Specification marketer: No
Used oil transfer facility: No
Used oil transporter: No

FOREIGN AUTO REBUILD INC (Continued) **1000203019**

Historical Generators:
Date form received by agency: 02/08/2007
Site name: FOREIGN AUTO REBUILD INC
Classification: Not a generator, verified

Date form received by agency: 12/31/2005
Site name: FOREIGN AUTO REBUILD INC
Classification: Not a generator, verified

Date form received by agency: 12/31/2003
Site name: FOREIGN AUTO REBUILD INC
Classification: Not a generator, verified

Violation Status: No violations found

FINDS:

Registry ID: 110005322506

Environmental Interest/Information System
Washington Facility / Site Identification System (WA-FSIS) provides a means to query and display data maintained by the Washington Department of Ecology. This system contains key information for each facility/site that is currently, or has been, of interest to the Air Quality, Dam Safety, Hazardous Waste, Toxics Cleanup, and Water Quality Programs.

RCRAInfo is a national information system that supports the Resource Conservation and Recovery Act (RCRA) program through the tracking of events and activities related to facilities that generate, transport, and treat, store, or dispose of hazardous waste. RCRAInfo allows RCRA program staff to track the notification, permit, compliance, and corrective action activities required under RCRA.

HAZARDOUS WASTE BIENNIAL REPORTER

HAZNET:
envid: 1000203019
Year: 2003
GEPAID: WAD055485858
Contact: ORENCIO DELOS SANTOS
Telephone: 2066825186
Mailing Name: Not reported
Mailing Address: 421 EASTLAKE AVE E
Mailing City,St,Zip: SEATTLE, WA 981095408
Gen County: Not reported
TSD EPA ID: IND000646943
TSD County: Not reported
Waste Category: Other still bottom waste
Disposal Method: Not reported
Tons: 0.25
Cat Decode: Not reported
Method Decode: Not reported
Facility County: 99

envid: 1000203019

FOREIGN AUTO REBUILD INC (Continued) **1000203019**

Year:	2002
GEPAID:	WAD055485858
Contact:	ORENCIO DELOS SANTOS
Telephone:	2066825186
Mailing Name:	Not reported
Mailing Address:	421 EASTLAKE AVE E
Mailing City,St,Zip:	SEATTLE, WA 981095408
Gen County:	Not reported
TSD EPA ID:	CAD980884183
TSD County:	Not reported
Waste Category:	Other still bottom waste
Disposal Method:	Disposal, Other
Tons:	0.2
Cat Decode:	Not reported
Method Decode:	Not reported
Facility County:	99

WA MANIFEST:

Facility Site ID Number:	92971258
EPA ID:	WAD055485858
NAICS:	811121
SWC Desc:	Not reported
FWC Desc:	Not reported
Form Comm:	Not reported
Data Year:	Not reported
Permit by Rule:	No
Treatment by Generator:	No
Mixed radioactive waste:	No
Importer of hazardous waste:	No
Immediate recycler:	No
Treatment/Storage/Disposal/Recycling Facility:	No
Generator of dangerous fuel waste:	No
Generator marketing to burner:	No
Other marketers (i.e., blender, distributor, etc.):	No
Utility boiler burner:	No
Industry boiler burner:	No
Industrial Furnace:	No
Smelter defferal:	No
Universal waste - batteries - generate:	No
Universal waste - thermostats - generate:	No
Universal waste - mercury - generate:	No
Universal waste - lamps - generate:	No
Universal waste - batteries - accumulate:	No
Universal waste - thermostats - accumulate:	No
Universal waste - mercury - accumulate:	No
Universal waste - lamps - accumulate:	No
Destination Facility for Universal Waste:	No
Off-specification used oil burner - utility boiler:	No
Off-specification used oil burner - industrial boiler:	No
Off-specification used oil burner - industrial furnace:	No
Tax Reg #:	578074843
Business Type:	Not reported
Mail Name:	Foreign Auto Rebuild Inc
Mail addr line1:	421 Eastlake Ave E
Mail city,st,zip:	SEATTLE, WA 98109-5408
Mail country:	UNITED STATES
Legal org name:	Foreign Auto Rebuild Inc

FOREIGN AUTO REBUILD INC (Continued) **1000203019**

Legal org type:	Private
Legal addr line1:	421 Eastlake Ave E
Legal city,st,zip:	SEATTLE, WA 98109-5408
Legal country:	UNITED STATES
Legal phone nbr:	(206)682-5186
Legal effective date:	05/02/1996
Land org name:	Not reported
Land org type:	Private
Land person name:	Judy Allen
Land addr line1:	5521 W INterurban Blvd Ste A
Land city,st,zip:	BOTHELL, WA 98102-6741
Land country:	UNITED STATES
Land phone nbr:	(425)481-2498
Operator org name:	Not reported
Operator org type:	Private
Operator addr line1:	421 Eastlake Ave E
Operator city,st,zip:	SEATTLE, WA 98109-5408
Operator country:	UNITED STATES
Operator phone nbr:	(206)682-5186
Operator effective date:	08/28/1996
Site contact name:	Orencio delos Santos
Site contact addr line1:	421 Eastlake Ave E
Site Contact City/State/ Zip:	SEATTLE, WA 98109-5408
Site Contact Country:	UNITED STATES
Site Contact Phone #:	(206)682-5186
Site Contact EMail:	Not reported
Form Contact NAME:	Orencio delos Santos
Form Contact ADDR LINE1:	421 Eastlake Ave E
Form Contact City,ST,Zip:	SEATTLE, WA 98109-5408
Form Contact Country:	UNITED STATES
Form Contact Phone #:	(206)682-5186
Form Contact EMail:	kirk@foreignautorebuild.com
Gen Status CD:	SQG
Monthly Generation:	No
Batch Generation:	Yes
One Time Generation:	No
Transport Own Waste:	No
Tranports Other Waste:	No
Recycler Onsite:	No
Transfer Facility:	No
Other Exemption:	Not reported
UW Battery Gen:	No
Used Oil Transporter:	No
Used Oil Transfer Facility:	No
Used Oil Processor:	No
Used Oil Refiner:	No
Used Oil Fuel Marketer Directs Shipments:	No
Used Oil Fuel Marketer Meets Specs:	No

Facility Site ID Number:	92971258
EPA ID:	WAD055485858
NAICS:	811121
SWC Desc:	Not reported
FWC Desc:	Not reported
Form Comm:	Not reported
Data Year:	Not reported

FOREIGN AUTO REBUILD INC (Continued) **1000203019**

Permit by Rule:	FALSE
Treatment by Generator:	FALSE
Mixed radioactive waste:	FALSE
Importer of hazardous waste:	FALSE
Immediate recycler:	FALSE
Treatment/Storage/Disposal/Recycling Facility:	FALSE
Generator of dangerous fuel waste:	FALSE
Generator marketing to burner:	FALSE
Other marketers (i.e., blender, distributor, etc.):	FALSE
Utility boiler burner:	FALSE
Industry boiler burner:	FALSE
Industrial Furnace:	FALSE
Smelter defferal:	FALSE
Universal waste - batteries - generate:	FALSE
Universal waste - thermostats - generate:	FALSE
Universal waste - mercury - generate:	FALSE
Universal waste - lamps - generate:	FALSE
Universal waste - batteries - accumulate:	FALSE
Universal waste - thermostats - accumulate:	FALSE
Universal waste - mercury - accumulate:	FALSE
Universal waste - lamps - accumulate:	FALSE
Destination Facility for Universal Waste:	FALSE
Off-specification used oil burner - utility boiler:	FALSE
Off-specification used oil burner - industrial boiler:	FALSE
Off-specification used oil burner - industrial furnace:	FALSE
Tax Reg #:	578074843
Business Type:	Not reported
Mail Name:	Foreign Auto Rebuild Inc
Mail addr line1:	421 Eastlake Ave E
Mail city,st,zip:	SEATTLE, WA 98109-5408
Mail country:	UNITED STATES
Legal org name:	Foreign Auto Rebuild Inc
Legal org type:	Private
Legal addr line1:	421 Eastlake Ave E
Legal city,st,zip:	SEATTLE, WA 98109-5408
Legal country:	UNITED STATES
Legal phone nbr:	(206)682-5186
Legal effective date:	05/02/1996
Land org name:	Not reported
Land org type:	Private
Land person name:	Judy Allen
Land addr line1:	5521 W INterurban Blvd Ste A
Land city,st,zip:	BOTHELL, WA 98102-6741
Land country:	UNITED STATES
Land phone nbr:	(425)481-2498
Operator org name:	Not reported
Operator org type:	Private
Operator addr line1:	421 Eastlake Ave E
Operator city,st,zip:	SEATTLE, WA 98109-5408
Operator country:	UNITED STATES
Operator phone nbr:	(206)682-5186
Operator effective date:	08/28/1996
Site contact name:	Orencio delos Santos
Site contact addr line1:	421 Eastlake Ave E
Site Contact City/State/ Zip:	SEATTLE, WA 98109-5408
Site Contact Country:	UNITED STATES
Site Contact Phone #:	(206)682-5186

FOREIGN AUTO REBUILD INC (Continued) **1000203019**

Site Contact EMail:	Not reported
Form Contact NAME:	Orencio delos Santos
Form Contact ADDR LINE1:	421 Eastlake Ave E
Form Contact City,ST,Zip:	SEATTLE, WA 98109-5408
Form Contact Country:	UNITED STATES
Form Contact Phone #:	(206)682-5186
Form Contact EMail:	kirk@foreignautorebuild.com
Gen Status CD:	SQG
Monthly Generation:	FALSE
Batch Generation:	TRUE
One Time Generation:	FALSE
Transport Own Waste:	FALSE
Tranports Other Waste:	FALSE
Recycler Onsite:	FALSE
Transfer Facility:	FALSE
Other Exemption:	Not reported
UW Battery Gen:	FALSE
Used Oil Transporter:	FALSE
Used Oil Transfer Facility:	FALSE
Used Oil Processor:	FALSE
Used Oil Refiner:	FALSE
Used Oil Fuel Marketer Directs Shipments:	FALSE
Used Oil Fuel Marketer Meets Specs:	FALSE

ECHO:

Envid:	1000203019
Registry ID:	110005322506
DFR URL:	http://echo.epa.gov/detailed_facility_report?fid=110005322506

366
SE
1/2-1
0.526 mi.
2776 ft.

Relative:
Higher

Actual:
127 ft.

RED CARPET CAR WASH
1164 DENNY WAY
SEATTLE, WA 98109

WA HSL **U000921464**
WA CSCSL **N/A**
WA LUST
WA UST
WA ICR
WA ALLSITES

HSL:

edr_fstat:	WA
edr_fzip:	Not reported
edr_fcnty:	KING
edr_zip:	Not reported
Facility Type:	**Hazardous Sites List**
Facility Status:	Awaiting Cleanup
FSID Number:	21844229
Rank:	3
Region:	NW
EDR Link ID:	21844229
Region Decode:	NORTHWEST REGIONAL OFFICE

CSCSL:

Facility ID:	21844229
Region:	Northwest
Lat/Long:	47.618818 / -122.333315
Brownfield Status:	Not reported
Rank Status:	3
Clean Up Siteid:	3230

RED CARPET CAR WASH (Continued) **U000921464**

Site Status: Awaiting Cleanup
PSI?: Not reported
Contaminant Name: Benzene
Ground Water: Confirmed Above Cleanup Level
Surface Water: Not reported
Soil: Confirmed Above Cleanup Level
Sediment: Not reported
Air: Not reported
Bedrock: Not reported
Responsible Unit: Northwest

Facility ID: 21844229
Region: Northwest
Lat/Long: 47.618818 / -122.333315
Brownfield Status: Not reported
Rank Status: 3
Clean Up Siteid: 3230
Site Status: Awaiting Cleanup
PSI?: Not reported
Contaminant Name: Petroleum Products-Unspecified
Ground Water: Remediated
Surface Water: Not reported
Soil: Remediated
Sediment: Not reported
Air: Not reported
Bedrock: Not reported
Responsible Unit: Northwest

Facility ID: 21844229
Region: Northwest
Lat/Long: 47.618818 / -122.333315
Brownfield Status: Not reported
Rank Status: 3
Clean Up Siteid: 3230
Site Status: Awaiting Cleanup
PSI?: Not reported
Contaminant Name: Petroleum-Gasoline
Ground Water: Confirmed Above Cleanup Level
Surface Water: Not reported
Soil: Confirmed Above Cleanup Level
Sediment: Not reported
Air: Not reported
Bedrock: Not reported
Responsible Unit: Northwest

LUST:
Facility ID: 21844229
Lust Status Type: Cleanup Started
Cleanup Site ID: 3230
Cleanup Unit Type: Upland
Process Type: No Process
Cleanup Unit Name: Red Carpet Car Wash
Lust Status Date: 06/01/1995
Response Section: Northwest
Lat/Long: 47.618818 / -122.33331

RED CARPET CAR WASH (Continued) **U000921464**

UST:

Facility ID:	21844229
Site Id:	5898
UBI:	Not reported
Phone Number:	Not reported
Decimal Latitude:	47.618818384
Decimal Longitude:	-122.33331543

Tank Name:	REG
Tag Number:	Not reported
Tank Status:	Removed
Tank Status Date:	08/06/1996
Tank Install Date:	00/01/1972
Tank Closure Date:	Not reported
Capacity Range:	Not reported
Tank Permit Expiration Date:	Not reported
Tank Upgrade Date:	Not reported
Tank Spill Prevention:	Not reported
Tank Overfill Prevention:	Not reported
Tank Material:	Steel
Tank Construction:	Not reported
Tank Tightness Test:	Not reported
Tank Corrosion Protection:	Sacrificial Anode
Tank Manifold:	Not reported
Tank Release Detection:	Not reported
Tank SFC Type:	Not reported
Pipe Material:	Steel
Pipe Construction:	Not reported
Pipe Primary Release Detection:	Not reported
Pipe Second Release Detection:	Not reported
Pipe Corrosion Protection:	Not reported
Pipe Pumping System:	Not reported
Responsible Unit:	NORTHWEST
Dispencer/Pump SFC Type:	Not reported

Tank Name:	SUP
Tag Number:	Not reported
Tank Status:	Removed
Tank Status Date:	08/06/1996
Tank Install Date:	00/01/1972
Tank Closure Date:	Not reported
Capacity Range:	Not reported
Tank Permit Expiration Date:	Not reported
Tank Upgrade Date:	Not reported
Tank Spill Prevention:	Not reported
Tank Overfill Prevention:	Not reported
Tank Material:	Steel
Tank Construction:	Not reported
Tank Tightness Test:	Not reported
Tank Corrosion Protection:	Sacrificial Anode
Tank Manifold:	Not reported
Tank Release Detection:	Not reported
Tank SFC Type:	Not reported
Pipe Material:	Steel
Pipe Construction:	Not reported
Pipe Primary Release Detection:	Not reported

RED CARPET CAR WASH (Continued) **U000921464**

Pipe Second Release Detection:	Not reported
Pipe Corrosion Protection:	Not reported
Pipe Pumping System:	Not reported
Responsible Unit:	NORTHWEST
Dispencer/Pump SFC Type:	Not reported

Tank Name:	UNL-1
Tag Number:	Not reported
Tank Status:	Removed
Tank Status Date:	08/06/1996
Tank Install Date:	00/01/1972
Tank Closure Date:	Not reported
Capacity Range:	Not reported
Tank Permit Expiration Date:	Not reported
Tank Upgrade Date:	Not reported
Tank Spill Prevention:	Not reported
Tank Overfill Prevention:	Not reported
Tank Material:	Steel
Tank Construction:	Not reported
Tank Tightness Test:	Not reported
Tank Corrosion Protection:	Sacrificial Anode
Tank Manifold:	Not reported
Tank Release Detection:	Not reported
Tank SFC Type:	Not reported
Pipe Material:	Steel
Pipe Construction:	Not reported
Pipe Primary Release Detection:	Not reported
Pipe Second Release Detection:	Not reported
Pipe Corrosion Protection:	Not reported
Pipe Pumping System:	Not reported
Responsible Unit:	NORTHWEST
Dispencer/Pump SFC Type:	Not reported

Tank Name:	UNL-2
Tag Number:	Not reported
Tank Status:	Removed
Tank Status Date:	08/06/1996
Tank Install Date:	00/01/1972
Tank Closure Date:	Not reported
Capacity Range:	Not reported
Tank Permit Expiration Date:	Not reported
Tank Upgrade Date:	Not reported
Tank Spill Prevention:	Not reported
Tank Overfill Prevention:	Not reported
Tank Material:	Steel
Tank Construction:	Not reported
Tank Tightness Test:	Not reported
Tank Corrosion Protection:	Sacrificial Anode
Tank Manifold:	Not reported
Tank Release Detection:	Not reported
Tank SFC Type:	Not reported
Pipe Material:	Steel
Pipe Construction:	Not reported
Pipe Primary Release Detection:	Not reported
Pipe Second Release Detection:	Not reported

RED CARPET CAR WASH (Continued) **U000921464**

Pipe Corrosion Protection: Not reported
Pipe Pumping System: Not reported
Responsible Unit: NORTHWEST
Dispencer/Pump SFC Type: Not reported

ICR:
Date Ecology Received Report: 04/04/94
Contaminants Found at Site: Petroleum products
Media Contaminated: Groundwater, Soil
Waste Management: Tank
Region: North Western
Type of Report Ecology Received: Interim cleanup report
Site Register Issue: 93-29
County Code: 17
Contact: Not reported
Report Title: Not reported

Date Ecology Received Report: 03/23/95
Contaminants Found at Site: Petroleum products
Media Contaminated: Groundwater, Soil
Waste Management: Tank
Region: North Western
Type of Report Ecology Received: Interim cleanup report
Site Register Issue: 93-49
County Code: 17
Contact: Not reported
Report Title: Not reported

Date Ecology Received Report: 11/21/95
Contaminants Found at Site: Petroleum products
Media Contaminated: Groundwater, Soil
Waste Management: Tank
Region: North Western
Type of Report Ecology Received: Interim cleanup report
Site Register Issue: 94-13
County Code: 17
Contact: Not reported
Report Title: Not reported

Date Ecology Received Report: 11/25/96
Contaminants Found at Site: Petroleum products
Media Contaminated: Groundwater, Soil
Waste Management: Tank
Region: North Western
Type of Report Ecology Received: Interim cleanup report
Site Register Issue: 94-41
County Code: 17
Contact: Not reported
Report Title: Not reported

ALLSITES:
Facility Name: RED CARPET CAR WASH
Facility Id: 21844229

Interaction: 32132
Interaction 1: A

RED CARPET CAR WASH (Continued) **U000921464**

Interaction 2:	LUST
Ecology Program:	TOXICS
Program Data:	ISIS
Facility Alt.:	Not reported
Program ID:	5898
Date Interaction:	1993-01-25 00:00:00
Date Interaction 3:	LUST Facility
Latitude:	47.618812228000003
Longitude:	-122.33329612599999

Interaction:	93080
Interaction 1:	I
Interaction 2:	SCS
Ecology Program:	TOXICS
Program Data:	ISIS
Facility Alt.:	RED CARPET CAR WASH
Program ID:	Not reported
Date Interaction:	2009-05-20 00:00:00
Date Interaction 3:	State Cleanup Site
Latitude:	47.618812228000003
Longitude:	-122.33329612599999

Interaction:	32131
Interaction 1:	I
Interaction 2:	UST
Ecology Program:	TOXICS
Program Data:	UST
Facility Alt.:	Not reported
Program ID:	5898
Date Interaction:	1972-01-01 00:00:00
Date Interaction 3:	Underground Storage Tank
Latitude:	47.618812228000003
Longitude:	-122.33329612599999

---

367 **LENORA BUILDING** **WA CSCSL** **S105735388**
SSE **2101 9TH AVE** **WA VCP** **N/A**
1/2-1 **SEATTLE, WA 98121** **WA ALLSITES**
0.535 mi.
2823 ft.

Relative:
Higher

Actual:
90 ft.

CSCSL:

Facility ID:	91413494
Region:	Northwest
Lat/Long:	47.617167 / -122.337593
Brownfield Status:	Not reported
Rank Status:	N
Clean Up Siteid:	1802
Site Status:	Cleanup Started
PSI?:	Not reported
Contaminant Name:	Petroleum Products-Unspecified
Ground Water:	Not reported
Surface Water:	Not reported
Soil:	Confirmed Above Cleanup Level
Sediment:	Not reported
Air:	Not reported

LENORA BUILDING (Continued) **S105735388**

Bedrock: Not reported
Responsible Unit: Northwest

VCP:
edr_fstat: WA
edr_fzip: 98121
edr_fcnty: KING
edr_zip: Not reported
Facility ID: 91413494
VCP Status: Not reported
VCP: Yes
Ecology Status: Not reported
NFA Type: Not reported
Date NFA: Not reported
Rank: N
Cleanup Siteid: 1802

ALLSITES:
Facility Name: LENORA BUILDING
Facility Id: 91413494

Interaction: 71518
Interaction 1: I
Interaction 2: HWG
Ecology Program: HAZWASTE
Program Data: TURBOWASTE
Facility Alt.: Not reported
Program ID: WAD988485512
Date Interaction: 1991-04-29 00:00:00
Date Interaction 3: Hazardous Waste Generator
Latitude: 47.617162724000003
Longitude: -122.33757857400001

Interaction: 113562
Interaction 1: A
Interaction 2: VOLCLNST
Ecology Program: TOXICS
Program Data: ISIS
Facility Alt.: Lenora Building
Program ID: NW2980
Date Interaction: 2015-06-05 00:00:00
Date Interaction 3: Voluntary Cleanup Sites
Latitude: 47.617162724000003
Longitude: -122.33757857400001

Interaction: 71519
Interaction 1: I
Interaction 2: HWG
Ecology Program: HAZWASTE
Program Data: TURBOWASTE
Facility Alt.: Not reported
Program ID: WAD988485512
Date Interaction: 2002-10-04 00:00:00
Date Interaction 3: Hazardous Waste Generator

LENORA BUILDING (Continued) **S105735388**

Latitude:	47.617162724000003
Longitude:	-122.33757857400001
Interaction:	71520
Interaction 1:	I
Interaction 2:	VOLCLNST
Ecology Program:	TOXICS
Program Data:	ISIS
Facility Alt.:	Lenora Building
Program ID:	NW0987
Date Interaction:	2002-10-22 00:00:00
Date Interaction 3:	Voluntary Cleanup Sites
Latitude:	47.617162724000003
Longitude:	-122.33757857400001

---

368 ESE 1/2-1 0.536 mi. 2829 ft. **OVERALL LAUNDRY SERVICES INC** **WA CSCSL** **1000353388**
222 YALE AVE N **WA LUST** **N/A**
SEATTLE, WA 98109 **WA UST**
WA ICR
WA ALLSITES

Relative: Higher

Actual: 133 ft.

CSCSL:

Facility ID:	39131231
Region:	Northwest
Lat/Long:	47.619922 / -122.331415
Brownfield Status:	Not reported
Rank Status:	N
Clean Up Siteid:	1662
Site Status:	Cleanup Started
PSI?:	Not reported
Contaminant Name:	Petroleum Products-Unspecified
Ground Water:	Suspected
Surface Water:	Not reported
Soil:	Confirmed Above Cleanup Level
Sediment:	Not reported
Air:	Not reported
Bedrock:	Not reported
Responsible Unit:	Northwest
Facility ID:	39131231
Region:	Northwest
Lat/Long:	47.619922 / -122.331415
Brownfield Status:	Not reported
Rank Status:	N
Clean Up Siteid:	1662
Site Status:	Cleanup Started
PSI?:	Not reported
Contaminant Name:	Petroleum-Other
Ground Water:	Suspected
Surface Water:	Not reported
Soil:	Confirmed Above Cleanup Level
Sediment:	Not reported
Air:	Not reported
Bedrock:	Not reported
Responsible Unit:	Northwest

OVERALL LAUNDRY SERVICES INC (Continued) **1000353388**

LUST:

Facility ID:	39131231
Lust Status Type:	Cleanup Started
Cleanup Site ID:	1662
Cleanup Unit Type:	Upland
Process Type:	Independent Action
Cleanup Unit Name:	Overall Laundry
Lust Status Date:	02/10/1989
Response Section:	Northwest
Lat/Long:	47.619922 / -122.33141

UST:

Facility ID:	39131231
Site Id:	2698
UBI:	Not reported
Phone Number:	Not reported
Decimal Latitude:	47.619921524
Decimal Longitude:	-122.33141461
Tank Name:	1
Tag Number:	Not reported
Tank Status:	Removed
Tank Status Date:	08/06/1996
Tank Install Date:	00/31/1964
Tank Closure Date:	Not reported
Capacity Range:	Not reported
Tank Permit Expiration Date:	Not reported
Tank Upgrade Date:	Not reported
Tank Spill Prevention:	Not reported
Tank Overfill Prevention:	Not reported
Tank Material:	Steel
Tank Construction:	Single Wall Tank
Tank Tightness Test:	Not reported
Tank Corrosion Protection:	Not reported
Tank Manifold:	Not reported
Tank Release Detection:	Not reported
Tank SFC Type:	Not reported
Pipe Material:	Not reported
Pipe Construction:	Not reported
Pipe Primary Release Detection:	Not reported
Pipe Second Release Detection:	Not reported
Pipe Corrosion Protection:	Not reported
Pipe Pumping System:	Not reported
Responsible Unit:	NORTHWEST
Dispencer/Pump SFC Type:	Not reported
Tank Name:	2
Tag Number:	Not reported
Tank Status:	Removed
Tank Status Date:	08/06/1996
Tank Install Date:	00/31/1964
Tank Closure Date:	Not reported
Capacity Range:	Not reported
Tank Permit Expiration Date:	Not reported
Tank Upgrade Date:	Not reported

OVERALL LAUNDRY SERVICES INC (Continued) **1000353388**

Tank Spill Prevention:	Not reported
Tank Overfill Prevention:	Not reported
Tank Material:	Steel
Tank Construction:	Single Wall Tank
Tank Tightness Test:	Not reported
Tank Corrosion Protection:	Not reported
Tank Manifold:	Not reported
Tank Release Detection:	Not reported
Tank SFC Type:	Not reported
Pipe Material:	Not reported
Pipe Construction:	Not reported
Pipe Primary Release Detection:	Not reported
Pipe Second Release Detection:	Not reported
Pipe Corrosion Protection:	Not reported
Pipe Pumping System:	Not reported
Responsible Unit:	NORTHWEST
Dispencer/Pump SFC Type:	Not reported

Tank Name:	3
Tag Number:	Not reported
Tank Status:	Removed
Tank Status Date:	08/06/1996
Tank Install Date:	00/31/1964
Tank Closure Date:	Not reported
Capacity Range:	Not reported
Tank Permit Expiration Date:	Not reported
Tank Upgrade Date:	Not reported
Tank Spill Prevention:	Not reported
Tank Overfill Prevention:	Not reported
Tank Material:	Steel
Tank Construction:	Single Wall Tank
Tank Tightness Test:	Not reported
Tank Corrosion Protection:	Not reported
Tank Manifold:	Not reported
Tank Release Detection:	Not reported
Tank SFC Type:	Not reported
Pipe Material:	Not reported
Pipe Construction:	Not reported
Pipe Primary Release Detection:	Not reported
Pipe Second Release Detection:	Not reported
Pipe Corrosion Protection:	Not reported
Pipe Pumping System:	Not reported
Responsible Unit:	NORTHWEST
Dispencer/Pump SFC Type:	Not reported

Tank Name:	4
Tag Number:	Not reported
Tank Status:	Removed
Tank Status Date:	08/06/1996
Tank Install Date:	00/31/1964
Tank Closure Date:	Not reported
Capacity Range:	Not reported
Tank Permit Expiration Date:	Not reported
Tank Upgrade Date:	Not reported
Tank Spill Prevention:	Not reported

OVERALL LAUNDRY SERVICES INC (Continued) **1000353388**

Tank Overfill Prevention:	Not reported
Tank Material:	Steel
Tank Construction:	Single Wall Tank
Tank Tightness Test:	Not reported
Tank Corrosion Protection:	Not reported
Tank Manifold:	Not reported
Tank Release Detection:	Not reported
Tank SFC Type:	Not reported
Pipe Material:	Not reported
Pipe Construction:	Not reported
Pipe Primary Release Detection:	Not reported
Pipe Second Release Detection:	Not reported
Pipe Corrosion Protection:	Not reported
Pipe Pumping System:	Not reported
Responsible Unit:	NORTHWEST
Dispencer/Pump SFC Type:	Not reported

Tank Name:	5
Tag Number:	Not reported
Tank Status:	Removed
Tank Status Date:	08/06/1996
Tank Install Date:	00/31/1964
Tank Closure Date:	Not reported
Capacity Range:	Not reported
Tank Permit Expiration Date:	Not reported
Tank Upgrade Date:	Not reported
Tank Spill Prevention:	Not reported
Tank Overfill Prevention:	Not reported
Tank Material:	Steel
Tank Construction:	Single Wall Tank
Tank Tightness Test:	Not reported
Tank Corrosion Protection:	Not reported
Tank Manifold:	Not reported
Tank Release Detection:	Not reported
Tank SFC Type:	Not reported
Pipe Material:	Not reported
Pipe Construction:	Not reported
Pipe Primary Release Detection:	Not reported
Pipe Second Release Detection:	Not reported
Pipe Corrosion Protection:	Not reported
Pipe Pumping System:	Not reported
Responsible Unit:	NORTHWEST
Dispencer/Pump SFC Type:	Not reported

Tank Name:	6
Tag Number:	Not reported
Tank Status:	Removed
Tank Status Date:	08/06/1996
Tank Install Date:	00/31/1964
Tank Closure Date:	Not reported
Capacity Range:	111 TO 1,100 Gallons
Tank Permit Expiration Date:	Not reported
Tank Upgrade Date:	Not reported
Tank Spill Prevention:	Not reported
Tank Overfill Prevention:	Not reported

OVERALL LAUNDRY SERVICES INC (Continued) **1000353388**

Tank Material:	Steel
Tank Construction:	Single Wall Tank
Tank Tightness Test:	Not reported
Tank Corrosion Protection:	Not reported
Tank Manifold:	Not reported
Tank Release Detection:	Not reported
Tank SFC Type:	Not reported
Pipe Material:	Not reported
Pipe Construction:	Not reported
Pipe Primary Release Detection:	Not reported
Pipe Second Release Detection:	Not reported
Pipe Corrosion Protection:	Not reported
Pipe Pumping System:	Not reported
Responsible Unit:	NORTHWEST
Dispencer/Pump SFC Type:	Not reported

Tank Name:	7
Tag Number:	Not reported
Tank Status:	Removed
Tank Status Date:	08/06/1996
Tank Install Date:	00/31/1964
Tank Closure Date:	Not reported
Capacity Range:	Not reported
Tank Permit Expiration Date:	Not reported
Tank Upgrade Date:	Not reported
Tank Spill Prevention:	Not reported
Tank Overfill Prevention:	Not reported
Tank Material:	Not reported
Tank Construction:	Not reported
Tank Tightness Test:	Not reported
Tank Corrosion Protection:	Not reported
Tank Manifold:	Not reported
Tank Release Detection:	Not reported
Tank SFC Type:	Not reported
Pipe Material:	Not reported
Pipe Construction:	Not reported
Pipe Primary Release Detection:	Not reported
Pipe Second Release Detection:	Not reported
Pipe Corrosion Protection:	Not reported
Pipe Pumping System:	Not reported
Responsible Unit:	NORTHWEST
Dispencer/Pump SFC Type:	Not reported

ICR:

Date Ecology Received Report:	02/11/98
Contaminants Found at Site:	Petroleum products
Media Contaminated:	Soil
Waste Management:	Tank
Region:	North Western
Type of Report Ecology Received:	Interim cleanup report
Site Register Issue:	95-18
County Code:	17
Contact:	Not reported
Report Title:	Not reported

Date Ecology Received Report:	02/11/98

OVERALL LAUNDRY SERVICES INC (Continued) **1000353388**

Contaminants Found at Site:	Petroleum products
Media Contaminated:	Soil
Waste Management:	Tank
Region:	North Western
Type of Report Ecology Received:	Final cleanup report
Site Register Issue:	95-18
County Code:	17
Contact:	Not reported
Report Title:	Not reported

Date Ecology Received Report:	01/23/95
Contaminants Found at Site:	Petroleum products
Media Contaminated:	Soil
Waste Management:	Tank
Region:	North Western
Type of Report Ecology Received:	Interim cleanup report
Site Register Issue:	93-49
County Code:	17
Contact:	Not reported
Report Title:	Not reported

ALLSITES:

Facility Name:	RECREATIONAL EQUIP INC SEATTLE FLAGSHIP
Facility Id:	75151479

Interaction:	62554
Interaction 1:	A
Interaction 2:	TIER2
Ecology Program:	HAZWASTE
Program Data:	EPCRA
Facility Alt.:	Not reported
Program ID:	WAD007943004
Date Interaction:	1988-01-01 00:00:00
Date Interaction 3:	Emergency/Haz Chem Rpt TI
Latitude:	47.620234381000003
Longitude:	-122.330325104

Interaction:	62555
Interaction 1:	I
Interaction 2:	HWP
Ecology Program:	HAZWASTE
Program Data:	HWPPRT
Facility Alt.:	Not reported
Program ID:	WAD007943004
Date Interaction:	1993-01-01 00:00:00
Date Interaction 3:	Hazardous Waste Planner
Latitude:	47.620234381000003
Longitude:	-122.330325104

Interaction:	62553
Interaction 1:	I
Interaction 2:	HWG
Ecology Program:	HAZWASTE
Program Data:	TURBOWASTE
Facility Alt.:	Not reported

OVERALL LAUNDRY SERVICES INC (Continued) **1000353388**

Program ID: WAD007943004
Date Interaction: 1985-12-24 00:00:00
Date Interaction 3: Hazardous Waste Generator
Latitude: 47.620234381000003
Longitude: -122.330325104

Interaction: 62556
Interaction 1: I
Interaction 2: HWG
Ecology Program: HAZWASTE
Program Data: TURBOWASTE
Facility Alt.: Not reported
Program ID: WAD007943004
Date Interaction: 1994-12-21 00:00:00
Date Interaction 3: Hazardous Waste Generator
Latitude: 47.620234381000003
Longitude: -122.330325104

Facility Name: OVERALL LAUNDRY SERVICES INC SEATTLE
Facility Id: 39131231

Interaction: 42225
Interaction 1: A
Interaction 2: LUST
Ecology Program: TOXICS
Program Data: ISIS
Facility Alt.: Not reported
Program ID: 2698
Date Interaction: 1988-12-19 00:00:00
Date Interaction 3: LUST Facility
Latitude: 47.619917059000002
Longitude: -122.331387476

Interaction: 77868
Interaction 1: A
Interaction 2: SCS
Ecology Program: TOXICS
Program Data: ISIS
Facility Alt.: OVERALL LAUNDRY SERVICES INC SEATTLE
Program ID: Not reported
Date Interaction: 2009-07-10 00:00:00
Date Interaction 3: State Cleanup Site
Latitude: 47.619917059000002
Longitude: -122.331387476

Interaction: 42226
Interaction 1: I
Interaction 2: UST
Ecology Program: TOXICS
Program Data: UST
Facility Alt.: Not reported
Program ID: 2698
Date Interaction: 2000-03-20 00:00:00

OVERALL LAUNDRY SERVICES INC (Continued) **1000353388**

Date Interaction 3: Underground Storage Tank
Latitude: 47.619917059000002
Longitude: -122.331387476

369
West
1/2-1
0.543 mi.
2868 ft.

Relative:
Higher

Actual:
138 ft.

WILLIAM ARNOLD
150 MERCER
SEATTLE, WA 98109

WA HSL **U000591570**
WA CSCSL **N/A**
WA LUST
WA UST
WA ALLSITES

HSL:
edr_fstat: WA
edr_fzip: Not reported
edr_fcnty: KING
edr_zip: Not reported
Facility Type: **Hazardous Sites List**
Facility Status: Cleanup Started
FSID Number: 25287143
Rank: 3
Region: NW
EDR Link ID: 25287143
Region Decode: NORTHWEST REGIONAL OFFICE

CSCSL:
Facility ID: 25287143
Region: Northwest
Lat/Long: 47.624806 / -122.353865
Brownfield Status: Not reported
Rank Status: 3
Clean Up Siteid: 8463
Site Status: Cleanup Started
PSI?: Not reported
Contaminant Name: Petroleum-Other
Ground Water: Not reported
Surface Water: Not reported
Soil: Confirmed Above Cleanup Level
Sediment: Not reported
Air: Not reported
Bedrock: Not reported
Responsible Unit: Northwest

LUST:
Facility ID: 25287143
Lust Status Type: Cleanup Started
Cleanup Site ID: 8463
Cleanup Unit Type: Upland
Process Type: Independent Action
Cleanup Unit Name: TEXACO PRO INVESTMENTS SITE
Lust Status Date: 06/01/1995
Response Section: Northwest
Lat/Long: 47.624806 / -122.35386

UST:
Facility ID: 25287143
Site Id: 6996

WILLIAM ARNOLD (Continued) **U000591570**

UBI:	Not reported
Phone Number:	Not reported
Decimal Latitude:	47.624806133
Decimal Longitude:	-122.35386488

Tank Name:	1
Tag Number:	Not reported
Tank Status:	Removed
Tank Status Date:	08/06/1996
Tank Install Date:	00/31/1964
Tank Closure Date:	Not reported
Capacity Range:	Not reported
Tank Permit Expiration Date:	Not reported
Tank Upgrade Date:	Not reported
Tank Spill Prevention:	Other
Tank Overfill Prevention:	Other
Tank Material:	Other
Tank Construction:	Other
Tank Tightness Test:	Not reported
Tank Corrosion Protection:	Other
Tank Manifold:	Not reported
Tank Release Detection:	Not reported
Tank SFC Type:	Not reported
Pipe Material:	Steel
Pipe Construction:	Other
Pipe Primary Release Detection:	Not reported
Pipe Second Release Detection:	Not reported
Pipe Corrosion Protection:	Other
Pipe Pumping System:	Not reported
Responsible Unit:	NORTHWEST
Dispencer/Pump SFC Type:	Not reported

Tank Name:	2
Tag Number:	Not reported
Tank Status:	Removed
Tank Status Date:	08/06/1996
Tank Install Date:	00/31/1964
Tank Closure Date:	Not reported
Capacity Range:	Not reported
Tank Permit Expiration Date:	Not reported
Tank Upgrade Date:	Not reported
Tank Spill Prevention:	Other
Tank Overfill Prevention:	Other
Tank Material:	Other
Tank Construction:	Other
Tank Tightness Test:	Not reported
Tank Corrosion Protection:	Other
Tank Manifold:	Not reported
Tank Release Detection:	Not reported
Tank SFC Type:	Not reported
Pipe Material:	Steel
Pipe Construction:	Other
Pipe Primary Release Detection:	Not reported
Pipe Second Release Detection:	Not reported
Pipe Corrosion Protection:	Other
Pipe Pumping System:	Not reported

WILLIAM ARNOLD (Continued) **U000591570**

Responsible Unit:	NORTHWEST
Dispencer/Pump SFC Type:	Not reported

Tank Name:	3
Tag Number:	Not reported
Tank Status:	Removed
Tank Status Date:	08/06/1996
Tank Install Date:	00/31/1964
Tank Closure Date:	Not reported
Capacity Range:	Not reported
Tank Permit Expiration Date:	Not reported
Tank Upgrade Date:	Not reported
Tank Spill Prevention:	Other
Tank Overfill Prevention:	Other
Tank Material:	Other
Tank Construction:	Other
Tank Tightness Test:	Not reported
Tank Corrosion Protection:	Other
Tank Manifold:	Not reported
Tank Release Detection:	Not reported
Tank SFC Type:	Not reported
Pipe Material:	Steel
Pipe Construction:	Other
Pipe Primary Release Detection:	Not reported
Pipe Second Release Detection:	Not reported
Pipe Corrosion Protection:	Other
Pipe Pumping System:	Not reported
Responsible Unit:	NORTHWEST
Dispencer/Pump SFC Type:	Not reported

Tank Name:	4
Tag Number:	Not reported
Tank Status:	Removed
Tank Status Date:	08/06/1996
Tank Install Date:	00/31/1964
Tank Closure Date:	Not reported
Capacity Range:	111 TO 1,100 Gallons
Tank Permit Expiration Date:	Not reported
Tank Upgrade Date:	Not reported
Tank Spill Prevention:	Other
Tank Overfill Prevention:	Other
Tank Material:	Other
Tank Construction:	Other
Tank Tightness Test:	Not reported
Tank Corrosion Protection:	Other
Tank Manifold:	Not reported
Tank Release Detection:	Weekly Manual Gauging
Tank SFC Type:	Not reported
Pipe Material:	Steel
Pipe Construction:	Other
Pipe Primary Release Detection:	Other
Pipe Second Release Detection:	Not reported
Pipe Corrosion Protection:	Other
Pipe Pumping System:	Gravity Delivery System (No Pump)
Responsible Unit:	NORTHWEST

WILLIAM ARNOLD (Continued) **U000591570**

Dispencer/Pump SFC Type: Not reported

ALLSITES:
Facility Name: WILLIAM ARNOLD
Facility Id: 25287143

Interaction: 34363
Interaction 1: A
Interaction 2: LUST
Ecology Program: TOXICS
Program Data: ISIS
Facility Alt.: Not reported
Program ID: 6996
Date Interaction: 1992-12-31 00:00:00
Date Interaction 3: LUST Facility
Latitude: 47.624799181
Longitude: -122.353862511

Interaction: 34364
Interaction 1: A
Interaction 2: UST
Ecology Program: TOXICS
Program Data: UST
Facility Alt.: Not reported
Program ID: 6996
Date Interaction: 2000-03-20 00:00:00
Date Interaction 3: Underground Storage Tank
Latitude: 47.624799181
Longitude: -122.353862511

CQ370 **PEMCO PROPERTY** **WA CSCSL** **U003750156**
SE **221 YALE AVE** **WA LUST** **N/A**
1/2-1 **SEATTLE, WA 98109** **WA ICR**
0.545 mi. **WA ALLSITES**
2875 ft. **Site 2 of 2 in cluster CQ**

Relative: Higher

Actual: 131 ft.

CSCSL:
Facility ID: 27279158
Region: Northwest
Lat/Long: 47.620010 / -122.331587
Brownfield Status: Not reported
Rank Status: N
Clean Up Siteid: 8536
Site Status: Cleanup Started
PSI?: Not reported
Contaminant Name: Petroleum Products-Unspecified
Ground Water: Suspected
Surface Water: Not reported
Soil: Suspected
Sediment: Not reported
Air: Not reported
Bedrock: Not reported
Responsible Unit: Northwest

Facility ID: 27279158

PEMCO PROPERTY (Continued) **U003750156**

Region: Northwest
Lat/Long: 47.620010 / -122.331587
Brownfield Status: Not reported
Rank Status: N
Clean Up Siteid: 8536
Site Status: Cleanup Started
PSI?: Not reported
Contaminant Name: Petroleum-Gasoline
Ground Water: Suspected
Surface Water: Not reported
Soil: Suspected
Sediment: Not reported
Air: Not reported
Bedrock: Not reported
Responsible Unit: Northwest

LUST:
Facility ID: 27279158
Lust Status Type: Cleanup Started
Cleanup Site ID: 8536
Cleanup Unit Type: Upland
Process Type: Independent Action
Cleanup Unit Name: PEMCO Property
Lust Status Date: 05/21/1995
Response Section: Northwest
Lat/Long: 47.620010 / -122.33158

ICR:
Date Ecology Received Report: 08/14/92
Contaminants Found at Site: Petroleum products
Media Contaminated: Soil
Waste Management: Tank
Region: North Western
Type of Report Ecology Received: Interim cleanup report
Site Register Issue: 92-34
County Code: 17
Contact: Not reported
Report Title: Not reported

ALLSITES:
Facility Name: PEMCO PROPERTY
Facility Id: 27279158

Interaction: 35425
Interaction 1: A
Interaction 2: LUST
Ecology Program: TOXICS
Program Data: ISIS
Facility Alt.: Not reported
Program ID: 200586
Date Interaction: 1992-06-30 00:00:00
Date Interaction 3: LUST Facility
Latitude: 47.620004381999998
Longitude: -122.331572104

PEMCO PROPERTY (Continued) **U003750156**

Interaction:	35426
Interaction 1:	A
Interaction 2:	UST
Ecology Program:	TOXICS
Program Data:	UST
Facility Alt.:	Not reported
Program ID:	200586
Date Interaction:	2000-03-15 00:00:00
Date Interaction 3:	Underground Storage Tank
Latitude:	47.620004381999998
Longitude:	-122.331572104

Interaction:	77885
Interaction 1:	A
Interaction 2:	SCS
Ecology Program:	TOXICS
Program Data:	ISIS
Facility Alt.:	PEMCO PROPERTY
Program ID:	Not reported
Date Interaction:	2009-07-10 00:00:00
Date Interaction 3:	State Cleanup Site
Latitude:	47.620004381999998
Longitude:	-122.331572104

371
SW
1/2-1
0.553 mi.
2920 ft.

Relative:
Higher

Actual:
146 ft.

PACIFIC SCIENCE CENTER
200 2ND AVE N
SEATTLE, WA 98109

WA CSCSL **1007211001**
WA LUST **WAH000019513**
WA ALLSITES
WA SPILLS
RCRA NonGen / NLR
WA MANIFEST

CSCSL:

Facility ID:	2868852
Region:	Northwest
Lat/Long:	47.619016 / -122.351591
Brownfield Status:	Not reported
Rank Status:	N
Clean Up Siteid:	12496
Site Status:	Cleanup Started
PSI?:	Yes
Contaminant Name:	Petroleum-Gasoline
Ground Water:	Not reported
Surface Water:	Not reported
Soil:	Confirmed Above Cleanup Level
Sediment:	Not reported
Air:	Not reported
Bedrock:	Not reported
Responsible Unit:	Northwest

LUST:

Facility ID:	2868852
Lust Status Type:	Cleanup Started
Cleanup Site ID:	12496
Cleanup Unit Type:	Upland
Process Type:	Independent Action

PACIFIC SCIENCE CENTER (Continued) **1007211001**

Cleanup Unit Name: Pacific Science Center UST Denny & Broad
Lust Status Date: 04/18/2011
Response Section: Northwest
Lat/Long: 47.619016 / -122.35159

ALLSITES:
Facility Name: PACIFIC SCIENCE CENTER
Facility Id: 2868852

Interaction: 11499
Interaction 1: I
Interaction 2: HWG
Ecology Program: HAZWASTE
Program Data: TURBOWASTE
Facility Alt.: PACIFIC SCIENCE CENTER
Program ID: WAH000019513
Date Interaction: 2002-11-04 00:00:00
Date Interaction 3: Hazardous Waste Generator
Latitude: 47.619011278999999
Longitude: -122.35159299599999

Interaction: 96916
Interaction 1: I
Interaction 2: UST
Ecology Program: TOXICS
Program Data: UST
Facility Alt.: Pacific Science Center
Program ID: 619795
Date Interaction: 2011-05-25 00:00:00
Date Interaction 3: Underground Storage Tank
Latitude: 47.619011278999999
Longitude: -122.35159299599999

Interaction: 110611
Interaction 1: A
Interaction 2: LUST
Ecology Program: TOXICS
Program Data: ISIS
Facility Alt.: Pacific Science Center
Program ID: 619795
Date Interaction: 2014-09-29 00:00:00
Date Interaction 3: LUST Facility
Latitude: 47.619011278999999
Longitude: -122.35159299599999

SPILLS:
Facility ID: 643201
Medium: IMPERMEABLE CONTAINMENT
Material Desc: PETROLEUM - HYDRAULIC OIL
Material Qty: 1
Material Units: GALLON
Date Received: 08/15/2013
Contact Name: Not reported

PACIFIC SCIENCE CENTER (Continued) **1007211001**

Incident Date: Not reported
Incident Category Type: Not reported
Incident Category: Not reported
Latitude: Not reported
Longitude: Not reported
Source Type: Not reported
Source: Not reported
Vessel Facility Name2: Not reported
Recovered Quantity: Not reported
Resp Party Name: Not reported

RCRA NonGen / NLR:
Date form received by agency: 08/03/2009
Facility name: PACIFIC SCIENCE CENTER
Facility address: 200 2ND AVE N
SEATTLE, WA 98109
EPA ID: WAH000019513
Contact: PACIFIC SCIENCE PACIFIC SCIENCE
Contact address: 200 2ND AVE N
SEATTLE, WA 98109
Contact country: US
Contact telephone: (000)000-0000
Contact email: Not reported
EPA Region: 10
Land type: Private
Classification: Non-Generator
Description: Handler: Non-Generators do not presently generate hazardous waste

Owner/Operator Summary:
Owner/operator name: PACIFIC SCIENCE P
Owner/operator address: 200 2ND AVE N
SEATTLE, WA 98109
Owner/operator country: US
Owner/operator telephone: (206)443-2001
Legal status: Private
Owner/Operator Type: Owner
Owner/Op start date: 11/04/2002
Owner/Op end date: Not reported

Owner/operator name: ERIC B
Owner/operator address: 200 2ND AVE N
SEATTLE, WA 98109
Owner/operator country: US
Owner/operator telephone: (206)269-2130
Legal status: Private
Owner/Operator Type: Operator
Owner/Op start date: 09/29/2005
Owner/Op end date: Not reported

Owner/operator name: PACIFIC SCIENCE CENTER FOUNDATION
Owner/operator address: 200 2ND AVE N
SEATTLE, WA 98109
Owner/operator country: US
Owner/operator telephone: Not reported
Legal status: Private
Owner/Operator Type: Owner

PACIFIC SCIENCE CENTER (Continued) **1007211001**

Owner/Op start date: 11/04/2002
Owner/Op end date: Not reported

Owner/operator name: ERIC BORUD
Owner/operator address: 200 2ND AVE N
SEATTLE, WA 98109
Owner/operator country: US
Owner/operator telephone: Not reported
Legal status: Private
Owner/Operator Type: Operator
Owner/Op start date: 09/29/2005
Owner/Op end date: Not reported

Handler Activities Summary:
U.S. importer of hazardous waste: No
Mixed waste (haz. and radioactive): No
Recycler of hazardous waste: No
Transporter of hazardous waste: No
Treater, storer or disposer of HW: No
Underground injection activity: No
On-site burner exemption: No
Furnace exemption: No
Used oil fuel burner: No
Used oil processor: No
User oil refiner: No
Used oil fuel marketer to burner: No
Used oil Specification marketer: No
Used oil transfer facility: No
Used oil transporter: No

Historical Generators:
Date form received by agency: 12/31/2007
Site name: PACIFIC SCIENCE CENTER
Classification: Not a generator, verified

Date form received by agency: 12/31/2003
Site name: PACIFIC SCIENCE CENTER
Classification: Not a generator, verified

Date form received by agency: 02/10/2003
Site name: PACIFIC SCIENCE CENTER
Classification: Not a generator, verified

. Waste code: D001
. Waste name: IGNITABLE WASTE

Date form received by agency: 11/04/2002
Site name: PACIFIC SCIENCE CENTER
Classification: Not a generator, verified

Violation Status: No violations found

Evaluation Action Summary:
Evaluation date: 07/22/2009
Evaluation: COMPLIANCE ASSISTANCE VISIT
Area of violation: Not reported

PACIFIC SCIENCE CENTER (Continued) **1007211001**

Date achieved compliance: Not reported
Evaluation lead agency: State

Evaluation date: 11/09/2006
Evaluation: COMPLIANCE EVALUATION INSPECTION ON-SITE
Area of violation: Not reported
Date achieved compliance: Not reported
Evaluation lead agency: State

Evaluation date: 12/18/2003
Evaluation: COMPLIANCE EVALUATION INSPECTION ON-SITE
Area of violation: Not reported
Date achieved compliance: Not reported
Evaluation lead agency: State

WA MANIFEST:
Facility Site ID Number: 2868852
EPA ID: WAH000019513
NAICS: 54172
SWC Desc: Not reported
FWC Desc: Not reported
Form Comm: Not reported
Data Year: Not reported
Permit by Rule: FALSE
Treatment by Generator: FALSE
Mixed radioactive waste: FALSE
Importer of hazardous waste: FALSE
Immediate recycler: FALSE
Treatment/Storage/Disposal/Recycling Facility: FALSE
Generator of dangerous fuel waste: FALSE
Generator marketing to burner: FALSE
Other marketers (i.e., blender, distributor, etc.): FALSE
Utility boiler burner: FALSE
Industry boiler burner: FALSE
Industrial Furnace: FALSE
Smelter defferal: FALSE
Universal waste - batteries - generate: FALSE
Universal waste - thermostats - generate: FALSE
Universal waste - mercury - generate: FALSE
Universal waste - lamps - generate: FALSE
Universal waste - batteries - accumulate: FALSE
Universal waste - thermostats - accumulate: FALSE
Universal waste - mercury - accumulate: FALSE
Universal waste - lamps - accumulate: FALSE
Destination Facility for Universal Waste: FALSE
Off-specification used oil burner - utility boiler: FALSE
Off-specification used oil burner - industrial boiler: FALSE
Off-specification used oil burner - industrial furnace: FALSE
Tax Reg #: 578090235
Business Type: Not reported
Mail Name: Pacific Science Center
Mail addr line1: 200 2ND AVE N
Mail city,st,zip: SEATTLE, WA 98109
Mail country: UNITED STATES
Legal org name: Pacific Science Center Foundation
Legal org type: Private
Legal addr line1: 200 2ND AVE N
Legal city,st,zip: SEATTLE, WA 98109

PACIFIC SCIENCE CENTER (Continued) **1007211001**

Legal country:	UNITED STATES
Legal phone nbr:	2064432001
Legal effective date:	11/04/2002
Land org name:	Pacific Science Center Foundation
Land org type:	Private
Land person name:	Not reported
Land addr line1:	200 2ND AVE N
Land city,st,zip:	SEATTLE, WA 98109
Land country:	UNITED STATES
Land phone nbr:	2064432001
Operator org name:	Not reported
Operator org type:	Private
Operator addr line1:	200 2ND AVE N
Operator city,st,zip:	SEATTLE, WA 98109
Operator country:	UNITED STATES
Operator phone nbr:	2062692130
Operator effective date:	09/29/2005
Site contact name:	Eric Borud
Site contact addr line1:	200 2ND AVE N
Site Contact City/State/ Zip:	SEATTLE, WA 98109
Site Contact Country:	UNITED STATES
Site Contact Phone #:	2062692130
Site Contact EMail:	eric_borud@pacsci.org
Form Contact NAME:	Eric Borud
Form Contact ADDR LINE1:	200 2ND AVE N
Form Contact City,ST,Zip:	SEATTLE, WA 98109
Form Contact Country:	UNITED STATES
Form Contact Phone #:	2062692130
Form Contact EMail:	eric_borud@pacsci.org
Gen Status CD:	SQG
Monthly Generation:	FALSE
Batch Generation:	TRUE
One Time Generation:	FALSE
Transport Own Waste:	TRUE
Tranports Other Waste:	FALSE
Recycler Onsite:	FALSE
Transfer Facility:	FALSE
Other Exemption:	Not reported
UW Battery Gen:	FALSE
Used Oil Transporter:	FALSE
Used Oil Transfer Facility:	FALSE
Used Oil Processor:	FALSE
Used Oil Refiner:	FALSE
Used Oil Fuel Marketer Directs Shipments:	FALSE
Used Oil Fuel Marketer Meets Specs:	FALSE

---

372 **MARTIN SELIG PROPERTY** **WA HSL** **S104320358**
SSW **2601 4TH AVE** **WA CSCSL** **N/A**
1/2-1 **SEATTLE, WA 98121** **WA ALLSITES**
0.560 mi.
2956 ft.

Relative:
Higher

Actual:
120 ft.

HSL:

edr_fstat:	WA
edr_fzip:	Not reported
edr_fcnty:	KING
edr_zip:	Not reported

MARTIN SELIG PROPERTY (Continued) **S104320358**

Facility Type: **Hazardous Sites List**
Facility Status: Cleanup Started
FSID Number: 18421913
Rank: 3
Region: NW
EDR Link ID: 18421913
Region Decode: NORTHWEST REGIONAL OFFICE

CSCSL:
Facility ID: 18421913
Region: Northwest
Lat/Long: 47.617265 / -122.347847
Brownfield Status: Not reported
Rank Status: 3
Clean Up Siteid: 1102
Site Status: Cleanup Started
PSI?: Yes
Contaminant Name: Metals Priority Pollutants
Ground Water: Suspected
Surface Water: Not reported
Soil: Suspected
Sediment: Not reported
Air: Not reported
Bedrock: Not reported
Responsible Unit: Northwest

Facility ID: 18421913
Region: Northwest
Lat/Long: 47.617265 / -122.347847
Brownfield Status: Not reported
Rank Status: 3
Clean Up Siteid: 1102
Site Status: Cleanup Started
PSI?: Yes
Contaminant Name: Non-Halogenated Solvents
Ground Water: Confirmed Above Cleanup Level
Surface Water: Not reported
Soil: Confirmed Above Cleanup Level
Sediment: Not reported
Air: Not reported
Bedrock: Not reported
Responsible Unit: Northwest

Facility ID: 18421913
Region: Northwest
Lat/Long: 47.617265 / -122.347847
Brownfield Status: Not reported
Rank Status: 3
Clean Up Siteid: 1102
Site Status: Cleanup Started
PSI?: Yes
Contaminant Name: Petroleum Products-Unspecified
Ground Water: Confirmed Above Cleanup Level
Surface Water: Not reported
Soil: Confirmed Above Cleanup Level
Sediment: Not reported
Air: Not reported

MARTIN SELIG PROPERTY (Continued) **S104320358**

Bedrock: Not reported
Responsible Unit: Northwest

ALLSITES:
Facility Name: GRIZZLY RETAIL RENTALS
Facility Id: 24926

Interaction: 97869
Interaction 1: A
Interaction 2: RSVP
Ecology Program: HAZWASTE
Program Data: RSVP
Facility Alt.: Grizzly Retail Rentals
Program ID: Not reported
Date Interaction: 2011-07-27 00:00:00
Date Interaction 3: Revised Site Visit Progra
Latitude: 47.617374384000001
Longitude: -122.347236102

Facility Name: MARTIN SELIG PROPERTY
Facility Id: 18421913

Interaction: 104695
Interaction 1: A
Interaction 2: SCS
Ecology Program: TOXICS
Program Data: ISIS
Facility Alt.: MARTIN SELIG PROPERTY
Program ID: Not reported
Date Interaction: 1996-06-19 00:00:00
Date Interaction 3: State Cleanup Site
Latitude: 47.617258321999998
Longitude: -122.347841789

Interaction: 104696
Interaction 1: I
Interaction 2: IRAP
Ecology Program: TOXICS
Program Data: ISIS
Facility Alt.: MARTIN SELIG PROPERTY
Program ID: Not reported
Date Interaction: 1996-06-05 00:00:00
Date Interaction 3: Independent Remedial Actn
Latitude: 47.617258321999998
Longitude: -122.347841789

CR373
South
1/2-1
0.560 mi.
2959 ft.

BLOCK 20 8TH & BLANCHARD
2101 2121 8TH AVE & 2130 2100 7TH AVE
SEATTLE, WA 98121

Site 1 of 2 in cluster CR

WA CSCSL **S118821148**
WA ALLSITES **N/A**

Relative:
Higher

Actual:
88 ft.

CSCSL:

Facility ID:	23876
Region:	Northwest
Lat/Long:	47.616624 / -122.339094
Brownfield Status:	Not reported
Rank Status:	N
Clean Up Siteid:	13061
Site Status:	Awaiting Cleanup
PSI?:	Not reported
Contaminant Name:	Lead
Ground Water:	Not reported
Surface Water:	Not reported
Soil:	Confirmed Above Cleanup Level
Sediment:	Not reported
Air:	Not reported
Bedrock:	Not reported
Responsible Unit:	Northwest

Facility ID:	23876
Region:	Northwest
Lat/Long:	47.616624 / -122.339094
Brownfield Status:	Not reported
Rank Status:	N
Clean Up Siteid:	13061
Site Status:	Awaiting Cleanup
PSI?:	Not reported
Contaminant Name:	Petroleum-Other
Ground Water:	Not reported
Surface Water:	Not reported
Soil:	Confirmed Above Cleanup Level
Sediment:	Not reported
Air:	Not reported
Bedrock:	Not reported
Responsible Unit:	Northwest

Facility ID:	23876
Region:	Northwest
Lat/Long:	47.616624 / -122.339094
Brownfield Status:	Not reported
Rank Status:	N
Clean Up Siteid:	13061
Site Status:	Awaiting Cleanup
PSI?:	Not reported
Contaminant Name:	Polycyclic Aromatic Hydrocarbons
Ground Water:	Not reported
Surface Water:	Not reported
Soil:	Confirmed Above Cleanup Level
Sediment:	Not reported
Air:	Not reported
Bedrock:	Not reported
Responsible Unit:	Northwest

BLOCK 20 8TH & BLANCHARD (Continued) **S118821148**

ALLSITES:

Facility Name:	BLOCK 20 8TH & BLANCHARD
Facility Id:	23876
Interaction:	118625
Interaction 1:	A
Interaction 2:	SCS
Ecology Program:	TOXICS
Program Data:	ISIS
Facility Alt.:	Block 20 8th & Blanchard
Program ID:	Not reported
Date Interaction:	2016-06-14 00:00:00
Date Interaction 3:	State Cleanup Site
Latitude:	47.616618397000003
Longitude:	-122.339060258

374
SE
1/2-1
0.566 mi.
2987 ft.

DEPARTMENT OF LIGHTING
1250 DENNY WAY
SEATTLE, WA 98109

WA CSCSL **1000660056**
WA LUST **N/A**
WA UST
WA VCP
WA ALLSITES

Relative:
Higher

Actual:
130 ft.

CSCSL:

Facility ID:	89512719
Region:	Northwest
Lat/Long:	47.618720 / -122.332260
Brownfield Status:	Not reported
Rank Status:	N
Clean Up Siteid:	10976
Site Status:	Cleanup Started
PSI?:	Not reported
Contaminant Name:	Benzene
Ground Water:	Confirmed Above Cleanup Level
Surface Water:	Not reported
Soil:	Confirmed Above Cleanup Level
Sediment:	Not reported
Air:	Not reported
Bedrock:	Not reported
Responsible Unit:	Northwest

Facility ID:	89512719
Region:	Northwest
Lat/Long:	47.618720 / -122.332260
Brownfield Status:	Not reported
Rank Status:	N
Clean Up Siteid:	10976
Site Status:	Cleanup Started
PSI?:	Not reported
Contaminant Name:	Halogenated Solvents
Ground Water:	Suspected
Surface Water:	Not reported
Soil:	Confirmed Above Cleanup Level
Sediment:	Not reported
Air:	Not reported
Bedrock:	Not reported
Responsible Unit:	Northwest

DEPARTMENT OF LIGHTING (Continued) **1000660056**

Facility ID:	89512719
Region:	Northwest
Lat/Long:	47.618720 / -122.332260
Brownfield Status:	Not reported
Rank Status:	N
Clean Up Siteid:	10976
Site Status:	Cleanup Started
PSI?:	Not reported
Contaminant Name:	Petroleum-Diesel
Ground Water:	Confirmed Above Cleanup Level
Surface Water:	Not reported
Soil:	Confirmed Above Cleanup Level
Sediment:	Not reported
Air:	Not reported
Bedrock:	Not reported
Responsible Unit:	Northwest

Facility ID:	89512719
Region:	Northwest
Lat/Long:	47.618720 / -122.332260
Brownfield Status:	Not reported
Rank Status:	N
Clean Up Siteid:	10976
Site Status:	Cleanup Started
PSI?:	Not reported
Contaminant Name:	Petroleum-Gasoline
Ground Water:	Confirmed Above Cleanup Level
Surface Water:	Not reported
Soil:	Not reported
Sediment:	Not reported
Air:	Not reported
Bedrock:	Not reported
Responsible Unit:	Northwest

Facility ID:	89512719
Region:	Northwest
Lat/Long:	47.618720 / -122.332260
Brownfield Status:	Not reported
Rank Status:	N
Clean Up Siteid:	10976
Site Status:	Cleanup Started
PSI?:	Not reported
Contaminant Name:	Petroleum-Other
Ground Water:	Confirmed Above Cleanup Level
Surface Water:	Not reported
Soil:	Confirmed Above Cleanup Level
Sediment:	Not reported
Air:	Not reported
Bedrock:	Not reported
Responsible Unit:	Northwest

LUST:

Facility ID:	89512719
Lust Status Type:	Cleanup Started
Cleanup Site ID:	10976
Cleanup Unit Type:	Upland
Process Type:	Voluntary Cleanup Program

DEPARTMENT OF LIGHTING (Continued) **1000660056**

Cleanup Unit Name: Greyhound Denny Way
Lust Status Date: 06/01/1995
Response Section: Northwest
Lat/Long: 47.618720 / -122.33226

UST:
Facility ID: 89512719
Site Id: 5427
UBI: Not reported
Phone Number: Not reported
Decimal Latitude: 47.61872
Decimal Longitude: -122.33226

Tank Name: 1
Tag Number: A5124
Tank Status: Removed
Tank Status Date: 08/06/1996
Tank Install Date: 00/01/1951
Tank Closure Date: Not reported
Capacity Range: Not reported
Tank Permit Expiration Date: 07/01/1993
Tank Upgrade Date: Not reported
Tank Spill Prevention: None
Tank Overfill Prevention: None
Tank Material: Not reported
Tank Construction: Single Wall Tank
Tank Tightness Test: Not reported
Tank Corrosion Protection: None
Tank Manifold: Not reported
Tank Release Detection: Not reported
Tank SFC Type: Not reported
Pipe Material: Not reported
Pipe Construction: Single Wall Pipe
Pipe Primary Release Detection: Not reported
Pipe Second Release Detection: Not reported
Pipe Corrosion Protection: None
Pipe Pumping System: Non-Safe Suction
Responsible Unit: NORTHWEST
Dispencer/Pump SFC Type: Not reported

Tank Name: 10
Tag Number: A5124
Tank Status: Closed in Place
Tank Status Date: 11/07/2012
Tank Install Date: 00/31/1964
Tank Closure Date: Not reported
Capacity Range: Not reported
Tank Permit Expiration Date: Not reported
Tank Upgrade Date: Not reported
Tank Spill Prevention: Not reported
Tank Overfill Prevention: Not reported
Tank Material: Steel
Tank Construction: Not reported
Tank Tightness Test: Not reported
Tank Corrosion Protection: Not reported
Tank Manifold: Not reported

DEPARTMENT OF LIGHTING (Continued) **1000660056**

Tank Release Detection:	Not reported
Tank SFC Type:	Not reported
Pipe Material:	Steel
Pipe Construction:	Not reported
Pipe Primary Release Detection:	Not reported
Pipe Second Release Detection:	Not reported
Pipe Corrosion Protection:	Not reported
Pipe Pumping System:	Not reported
Responsible Unit:	NORTHWEST
Dispencer/Pump SFC Type:	Not reported

Tank Name:	11
Tag Number:	A5124
Tank Status:	Closed in Place
Tank Status Date:	11/07/2012
Tank Install Date:	00/31/1964
Tank Closure Date:	Not reported
Capacity Range:	Not reported
Tank Permit Expiration Date:	Not reported
Tank Upgrade Date:	Not reported
Tank Spill Prevention:	Not reported
Tank Overfill Prevention:	Not reported
Tank Material:	Steel
Tank Construction:	Not reported
Tank Tightness Test:	Not reported
Tank Corrosion Protection:	Not reported
Tank Manifold:	Not reported
Tank Release Detection:	Not reported
Tank SFC Type:	Not reported
Pipe Material:	Steel
Pipe Construction:	Not reported
Pipe Primary Release Detection:	Not reported
Pipe Second Release Detection:	Not reported
Pipe Corrosion Protection:	Not reported
Pipe Pumping System:	Not reported
Responsible Unit:	NORTHWEST
Dispencer/Pump SFC Type:	Not reported

Tank Name:	12
Tag Number:	A5124
Tank Status:	Closed in Place
Tank Status Date:	11/07/2012
Tank Install Date:	00/01/1951
Tank Closure Date:	Not reported
Capacity Range:	Not reported
Tank Permit Expiration Date:	12/31/1993
Tank Upgrade Date:	Not reported
Tank Spill Prevention:	None
Tank Overfill Prevention:	None
Tank Material:	Not reported
Tank Construction:	Single Wall Tank
Tank Tightness Test:	Not reported
Tank Corrosion Protection:	None
Tank Manifold:	Not reported
Tank Release Detection:	Not reported

DEPARTMENT OF LIGHTING (Continued) **1000660056**

Tank SFC Type: Not reported
Pipe Material: Not reported
Pipe Construction: Single Wall Pipe
Pipe Primary Release Detection: Not reported
Pipe Second Release Detection: Not reported
Pipe Corrosion Protection: None
Pipe Pumping System: Non-Safe Suction
Responsible Unit: NORTHWEST
Dispencer/Pump SFC Type: Not reported

Tank Name: 2
Tag Number: A5124
Tank Status: Removed
Tank Status Date: 08/06/1996
Tank Install Date: 00/01/1951
Tank Closure Date: Not reported
Capacity Range: Not reported
Tank Permit Expiration Date: 07/01/1993
Tank Upgrade Date: Not reported
Tank Spill Prevention: None
Tank Overfill Prevention: None
Tank Material: Not reported
Tank Construction: Single Wall Tank
Tank Tightness Test: Not reported
Tank Corrosion Protection: None
Tank Manifold: Not reported
Tank Release Detection: Not reported
Tank SFC Type: Not reported
Pipe Material: Not reported
Pipe Construction: Single Wall Pipe
Pipe Primary Release Detection: Not reported
Pipe Second Release Detection: Not reported
Pipe Corrosion Protection: None
Pipe Pumping System: Non-Safe Suction
Responsible Unit: NORTHWEST
Dispencer/Pump SFC Type: Not reported

Tank Name: 3
Tag Number: A5124
Tank Status: Removed
Tank Status Date: 08/06/1996
Tank Install Date: 00/01/1951
Tank Closure Date: Not reported
Capacity Range: Not reported
Tank Permit Expiration Date: 07/01/1993
Tank Upgrade Date: Not reported
Tank Spill Prevention: None
Tank Overfill Prevention: None
Tank Material: Not reported
Tank Construction: Single Wall Tank
Tank Tightness Test: Not reported
Tank Corrosion Protection: None
Tank Manifold: Not reported
Tank Release Detection: Not reported
Tank SFC Type: Not reported

DEPARTMENT OF LIGHTING (Continued) **1000660056**

Pipe Material:	Not reported
Pipe Construction:	Single Wall Pipe
Pipe Primary Release Detection:	Not reported
Pipe Second Release Detection:	Not reported
Pipe Corrosion Protection:	None
Pipe Pumping System:	Non-Safe Suction
Responsible Unit:	NORTHWEST
Dispencer/Pump SFC Type:	Not reported

Tank Name:	4
Tag Number:	A5124
Tank Status:	Removed
Tank Status Date:	08/06/1996
Tank Install Date:	00/01/1951
Tank Closure Date:	Not reported
Capacity Range:	Not reported
Tank Permit Expiration Date:	07/01/1993
Tank Upgrade Date:	Not reported
Tank Spill Prevention:	None
Tank Overfill Prevention:	None
Tank Material:	Not reported
Tank Construction:	Single Wall Tank
Tank Tightness Test:	Not reported
Tank Corrosion Protection:	None
Tank Manifold:	Not reported
Tank Release Detection:	Not reported
Tank SFC Type:	Not reported
Pipe Material:	Not reported
Pipe Construction:	Single Wall Pipe
Pipe Primary Release Detection:	Not reported
Pipe Second Release Detection:	Not reported
Pipe Corrosion Protection:	None
Pipe Pumping System:	Non-Safe Suction
Responsible Unit:	NORTHWEST
Dispencer/Pump SFC Type:	Not reported

Tank Name:	5
Tag Number:	A5124
Tank Status:	Removed
Tank Status Date:	08/06/1996
Tank Install Date:	00/01/1951
Tank Closure Date:	Not reported
Capacity Range:	Not reported
Tank Permit Expiration Date:	07/01/1993
Tank Upgrade Date:	Not reported
Tank Spill Prevention:	None
Tank Overfill Prevention:	None
Tank Material:	Not reported
Tank Construction:	Single Wall Tank
Tank Tightness Test:	Not reported
Tank Corrosion Protection:	None
Tank Manifold:	Not reported
Tank Release Detection:	Not reported
Tank SFC Type:	Not reported
Pipe Material:	Not reported

DEPARTMENT OF LIGHTING (Continued) **1000660056**

Pipe Construction:	Single Wall Pipe
Pipe Primary Release Detection:	Not reported
Pipe Second Release Detection:	Not reported
Pipe Corrosion Protection:	None
Pipe Pumping System:	Non-Safe Suction
Responsible Unit:	NORTHWEST
Dispencer/Pump SFC Type:	Not reported

Tank Name:	7
Tag Number:	A5124
Tank Status:	Removed
Tank Status Date:	08/06/1996
Tank Install Date:	00/31/1964
Tank Closure Date:	Not reported
Capacity Range:	Not reported
Tank Permit Expiration Date:	06/24/1992
Tank Upgrade Date:	Not reported
Tank Spill Prevention:	Not reported
Tank Overfill Prevention:	Not reported
Tank Material:	Steel
Tank Construction:	Not reported
Tank Tightness Test:	Not reported
Tank Corrosion Protection:	Not reported
Tank Manifold:	Not reported
Tank Release Detection:	Not reported
Tank SFC Type:	Not reported
Pipe Material:	Steel
Pipe Construction:	Not reported
Pipe Primary Release Detection:	Not reported
Pipe Second Release Detection:	Not reported
Pipe Corrosion Protection:	Not reported
Pipe Pumping System:	Not reported
Responsible Unit:	NORTHWEST
Dispencer/Pump SFC Type:	Not reported

Tank Name:	8
Tag Number:	A5124
Tank Status:	Closed in Place
Tank Status Date:	11/07/2012
Tank Install Date:	00/01/1951
Tank Closure Date:	Not reported
Capacity Range:	Not reported
Tank Permit Expiration Date:	07/01/1993
Tank Upgrade Date:	Not reported
Tank Spill Prevention:	None
Tank Overfill Prevention:	None
Tank Material:	Not reported
Tank Construction:	Single Wall Tank
Tank Tightness Test:	Not reported
Tank Corrosion Protection:	None
Tank Manifold:	Not reported
Tank Release Detection:	Not reported
Tank SFC Type:	Not reported
Pipe Material:	Not reported
Pipe Construction:	Single Wall Pipe

DEPARTMENT OF LIGHTING (Continued) **1000660056**

Pipe Primary Release Detection: Not reported
Pipe Second Release Detection: Not reported
Pipe Corrosion Protection: None
Pipe Pumping System: Non-Safe Suction
Responsible Unit: NORTHWEST
Dispencer/Pump SFC Type: Not reported

Tank Name: 9
Tag Number: A5124
Tank Status: Removed
Tank Status Date: 08/06/1996
Tank Install Date: 00/01/1951
Tank Closure Date: Not reported
Capacity Range: Not reported
Tank Permit Expiration Date: 07/01/1993
Tank Upgrade Date: Not reported
Tank Spill Prevention: None
Tank Overfill Prevention: None
Tank Material: Not reported
Tank Construction: Single Wall Tank
Tank Tightness Test: Not reported
Tank Corrosion Protection: None
Tank Manifold: Not reported
Tank Release Detection: Not reported
Tank SFC Type: Not reported
Pipe Material: Not reported
Pipe Construction: Single Wall Pipe
Pipe Primary Release Detection: Not reported
Pipe Second Release Detection: Not reported
Pipe Corrosion Protection: None
Pipe Pumping System: Non-Safe Suction
Responsible Unit: NORTHWEST
Dispencer/Pump SFC Type: Not reported

Tank Name: A
Tag Number: A5124
Tank Status: Removed
Tank Status Date: 07/22/2010
Tank Install Date: 00/21/2000
Tank Closure Date: 03/13/2014
Capacity Range: Not reported
Tank Permit Expiration Date: 07/31/2012
Tank Upgrade Date: 09/21/2000
Tank Spill Prevention: Spill Bucket/Spill Box
Tank Overfill Prevention: Overfill Alarm
Tank Material: Steel Clad with Corrosion Resistant Composite
Tank Construction: Single Wall Tank
Tank Tightness Test: Not Performed
Tank Corrosion Protection: Corrosion Resistant
Tank Manifold: Not reported
Tank Release Detection: Automatic Tank Gauging
Tank SFC Type: Not reported
Pipe Material: Flexible Piping
Pipe Construction: Double Wall Pipe
Pipe Primary Release Detection: Automatic Line Leak Detector (ALLD)

DEPARTMENT OF LIGHTING (Continued) **1000660056**

Pipe Second Release Detection: Not reported
Pipe Corrosion Protection: Corrosion Resistant
Pipe Pumping System: Pressurized System
Responsible Unit: NORTHWEST
Dispencer/Pump SFC Type: Not reported

VCP:
edr_fstat: WA
edr_fzip: 98109
edr_fcnty: KING
edr_zip: Not reported
Facility ID: 89512719
VCP Status: Not reported
VCP: Yes
Ecology Status: Not reported
NFA Type: Not reported
Date NFA: Not reported
Rank: N
Cleanup Siteid: 10976

edr_fstat: WA
edr_fzip: 98109
edr_fcnty: KING
edr_zip: Not reported
Facility ID: 89512719
VCP Status: Not reported
VCP: Yes
Ecology Status: Not reported
NFA Type: Not reported
Date NFA: Not reported
Rank: N
Cleanup Siteid: 10976

edr_fstat: WA
edr_fzip: 98109
edr_fcnty: KING
edr_zip: Not reported
Facility ID: 89512719
VCP Status: Not reported
VCP: Yes
Ecology Status: Not reported
NFA Type: Not reported
Date NFA: Not reported
Rank: N
Cleanup Siteid: 10976

edr_fstat: WA
edr_fzip: 98109
edr_fcnty: KING
edr_zip: Not reported
Facility ID: 89512719
VCP Status: Not reported
VCP: Yes
Ecology Status: Not reported
NFA Type: Not reported
Date NFA: Not reported
Rank: N

DEPARTMENT OF LIGHTING (Continued) **1000660056**

Cleanup Siteid: 10976

edr_fstat: WA
edr_fzip: 98109
edr_fcnty: KING
edr_zip: Not reported
Facility ID: 89512719
VCP Status: Not reported
VCP: Yes
Ecology Status: Not reported
NFA Type: Not reported
Date NFA: Not reported
Rank: N
Cleanup Siteid: 10976

ALLSITES:
Facility Name: GREYHOUND LINES INC SEATTLE 780013
Facility Id: 89512719

Interaction: 111640
Interaction 1: I
Interaction 2: HWOTHER
Ecology Program: HAZWASTE
Program Data: TURBOWASTE
Facility Alt.: Seattle City Light Denny Way Seattle
Program ID: WAD988497376
Date Interaction: 2014-12-31 00:00:00
Date Interaction 3: Haz Waste Management Acti
Latitude: 47.618713686
Longitude: -122.332238334

Interaction: 70806
Interaction 1: A
Interaction 2: TIER2
Ecology Program: HAZWASTE
Program Data: EPCRA
Facility Alt.: Not reported
Program ID: WAD988497376
Date Interaction: 1990-01-01 00:00:00
Date Interaction 3: Emergency/Haz Chem Rpt TI
Latitude: 47.618713686
Longitude: -122.332238334

Interaction: 70810
Interaction 1: I
Interaction 2: HWG
Ecology Program: HAZWASTE
Program Data: TURBOWASTE
Facility Alt.: Not reported
Program ID: WAD988497376
Date Interaction: 2005-12-31 00:00:00
Date Interaction 3: Hazardous Waste Generator
Latitude: 47.618713686
Longitude: -122.332238334

DEPARTMENT OF LIGHTING (Continued) **1000660056**

Interaction: 102831
Interaction 1: I
Interaction 2: HWG
Ecology Program: HAZWASTE
Program Data: TURBOWASTE
Facility Alt.: Seattle City Light Denny Way Seattle
Program ID: WAD988497376
Date Interaction: 2012-11-06 00:00:00
Date Interaction 3: Hazardous Waste Generator
Latitude: 47.618713686
Longitude: -122.332238334

Interaction: 70804
Interaction 1: I
Interaction 2: UST
Ecology Program: TOXICS
Program Data: UST
Facility Alt.: Department of Lighting
Program ID: 5427
Date Interaction: 1951-01-01 00:00:00
Date Interaction 3: Underground Storage Tank
Latitude: 47.618713686
Longitude: -122.332238334

Interaction: 70805
Interaction 1: A
Interaction 2: LUST
Ecology Program: TOXICS
Program Data: ISIS
Facility Alt.: Not reported
Program ID: 5427
Date Interaction: 1989-04-24 00:00:00
Date Interaction 3: LUST Facility
Latitude: 47.618713686
Longitude: -122.332238334

Interaction: 70808
Interaction 1: I
Interaction 2: HWP
Ecology Program: HAZWASTE
Program Data: HWPPRT
Facility Alt.: Not reported
Program ID: WAD988497376
Date Interaction: 1996-01-01 00:00:00
Date Interaction 3: Hazardous Waste Planner
Latitude: 47.618713686
Longitude: -122.332238334

Interaction: 70809
Interaction 1: I
Interaction 2: HWOTHER
Ecology Program: HAZWASTE
Program Data: TURBOWASTE

DEPARTMENT OF LIGHTING (Continued) **1000660056**

Facility Alt.:	Not reported
Program ID:	WAD988497376
Date Interaction:	2004-12-31 00:00:00
Date Interaction 3:	Haz Waste Management Acti
Latitude:	47.618713686
Longitude:	-122.332238334

Interaction:	70807
Interaction 1:	I
Interaction 2:	HWG
Ecology Program:	HAZWASTE
Program Data:	TURBOWASTE
Facility Alt.:	Not reported
Program ID:	WAD988497376
Date Interaction:	1991-12-03 00:00:00
Date Interaction 3:	Hazardous Waste Generator
Latitude:	47.618713686
Longitude:	-122.332238334

CS375 **SEATTLE CANCER CARE ALLIANCE HOUSE** **WA CSCSL** **S109553870**
SE **1216 JOHN ST** **WA LUST** **N/A**
1/2-1 **SEATTLE, WA 98109** **WA VCP**
0.593 mi. **WA ALLSITES**
3131 ft. **Site 1 of 2 in cluster CS**

Relative:
Higher

Actual:
148 ft.

CSCSL:

Facility ID:	6661095
Region:	Northwest
Lat/Long:	47.619669 / -122.332133
Brownfield Status:	Not reported
Rank Status:	N
Clean Up Siteid:	4847
Site Status:	Cleanup Started
PSI?:	Not reported
Contaminant Name:	Benzene
Ground Water:	Not reported
Surface Water:	Not reported
Soil:	Confirmed Above Cleanup Level
Sediment:	Not reported
Air:	Not reported
Bedrock:	Not reported
Responsible Unit:	Northwest

Facility ID:	6661095
Region:	Northwest
Lat/Long:	47.619669 / -122.332133
Brownfield Status:	Not reported
Rank Status:	N
Clean Up Siteid:	4847
Site Status:	Cleanup Started
PSI?:	Not reported
Contaminant Name:	Non-Halogenated Solvents
Ground Water:	Not reported
Surface Water:	Not reported
Soil:	Confirmed Above Cleanup Level
Sediment:	Not reported

SEATTLE CANCER CARE ALLIANCE HOUSE (Continued) **S109553870**

Air: Not reported
Bedrock: Not reported
Responsible Unit: Northwest

Facility ID: 6661095
Region: Northwest
Lat/Long: 47.619669 / -122.332133
Brownfield Status: Not reported
Rank Status: N
Clean Up Siteid: 4847
Site Status: Cleanup Started
PSI?: Not reported
Contaminant Name: Petroleum Products-Unspecified
Ground Water: Below MTCA Cleanup Level After Assessment
Surface Water: Not reported
Soil: Confirmed Above Cleanup Level
Sediment: Not reported
Air: Not reported
Bedrock: Not reported
Responsible Unit: Northwest

Facility ID: 6661095
Region: Northwest
Lat/Long: 47.619669 / -122.332133
Brownfield Status: Not reported
Rank Status: N
Clean Up Siteid: 4847
Site Status: Cleanup Started
PSI?: Not reported
Contaminant Name: Petroleum-Gasoline
Ground Water: Suspected
Surface Water: Not reported
Soil: Confirmed Above Cleanup Level
Sediment: Not reported
Air: Not reported
Bedrock: Not reported
Responsible Unit: Northwest

LUST:
Facility ID: 6661095
Lust Status Type: NFA
Cleanup Site ID: 4847
Cleanup Unit Type: Upland
Process Type: Voluntary Cleanup Program
Cleanup Unit Name: Seattle Cancer Care Alliance House (Property)
Lust Status Date: 04/19/2010
Response Section: Northwest
Lat/Long: 47.619669 / -122.33213

VCP:
edr_fstat: WA
edr_fzip: 98109
edr_fcnty: KING
edr_zip: Not reported
Facility ID: 6661095
VCP Status: Not reported

SEATTLE CANCER CARE ALLIANCE HOUSE (Continued) **S109553870**

VCP: Yes
Ecology Status: Not reported
NFA Type: Not reported
Date NFA: Not reported
Rank: N
Cleanup Siteid: 4847

edr_fstat: WA
edr_fzip: 98109
edr_fcnty: KING
edr_zip: Not reported
Facility ID: 6661095
VCP Status: Not reported
VCP: Yes
Ecology Status: Not reported
NFA Type: Not reported
Date NFA: Not reported
Rank: N
Cleanup Siteid: 4847

edr_fstat: WA
edr_fzip: 98109
edr_fcnty: KING
edr_zip: Not reported
Facility ID: 6661095
VCP Status: Not reported
VCP: Yes
Ecology Status: Not reported
NFA Type: Not reported
Date NFA: Not reported
Rank: N
Cleanup Siteid: 4847

edr_fstat: WA
edr_fzip: 98109
edr_fcnty: KING
edr_zip: Not reported
Facility ID: 6661095
VCP Status: Not reported
VCP: Yes
Ecology Status: Not reported
NFA Type: Not reported
Date NFA: Not reported
Rank: N
Cleanup Siteid: 4847

ALLSITES:
Facility Name: SEATTLE CANCER CARE ALLIANCE HOUSE
Facility Id: 6661095

Interaction: 79310
Interaction 1: I
Interaction 2: UST
Ecology Program: TOXICS
Program Data: UST
Facility Alt.: Seattle Cancer Care Alliance House
Program ID: 619615

SEATTLE CANCER CARE ALLIANCE HOUSE (Continued) **S109553870**

Date Interaction:	2008-02-25 00:00:00
Date Interaction 3:	Underground Storage Tank
Latitude:	47.619663381999999
Longitude:	-122.332118103

Interaction:	19337
Interaction 1:	I
Interaction 2:	VOLCLNST
Ecology Program:	TOXICS
Program Data:	ISIS
Facility Alt.:	Seattle Cancer Care Alliance House
Program ID:	NW2126
Date Interaction:	2009-03-04 00:00:00
Date Interaction 3:	Voluntary Cleanup Sites
Latitude:	47.619663381999999
Longitude:	-122.332118103

Interaction:	79309
Interaction 1:	I
Interaction 2:	LUST
Ecology Program:	TOXICS
Program Data:	ISIS
Facility Alt.:	Seattle Cancer Care Alliance House
Program ID:	619615
Date Interaction:	2009-03-04 00:00:00
Date Interaction 3:	LUST Facility
Latitude:	47.619663381999999
Longitude:	-122.332118103

CR376 **BLOCK 19 7TH & LENORA** **WA CSCSL** **S117624223**
South **2101 7TH AVE** **WA VCP** **N/A**
1/2-1 **SEATTLE, WA 98119** **WA ALLSITES**
0.594 mi. **WA SPILLS**
3136 ft. **Site 2 of 2 in cluster CR**

Relative:
Higher

Actual:
96 ft.

CSCSL:

Facility ID:	17031
Region:	Northwest
Lat/Long:	47.615858 / -122.339860
Brownfield Status:	Not reported
Rank Status:	N
Clean Up Siteid:	12918
Site Status:	Cleanup Started
PSI?:	Not reported
Contaminant Name:	Petroleum-Diesel
Ground Water:	Not reported
Surface Water:	Not reported
Soil:	Confirmed Above Cleanup Level
Sediment:	Not reported
Air:	Not reported
Bedrock:	Not reported
Responsible Unit:	Northwest

Facility ID:	17031
Region:	Northwest

BLOCK 19 7TH & LENORA (Continued) **S117624223**

Lat/Long: 47.615858 / -122.339860
Brownfield Status: Not reported
Rank Status: N
Clean Up Siteid: 12918
Site Status: Cleanup Started
PSI?: Not reported
Contaminant Name: Petroleum-Other
Ground Water: Not reported
Surface Water: Not reported
Soil: Confirmed Above Cleanup Level
Sediment: Not reported
Air: Not reported
Bedrock: Not reported
Responsible Unit: Northwest

Facility ID: 17031
Region: Northwest
Lat/Long: 47.615858 / -122.339860
Brownfield Status: Not reported
Rank Status: N
Clean Up Siteid: 12918
Site Status: Cleanup Started
PSI?: Not reported
Contaminant Name: Polycyclic Aromatic Hydrocarbons
Ground Water: Not reported
Surface Water: Not reported
Soil: Confirmed Above Cleanup Level
Sediment: Not reported
Air: Not reported
Bedrock: Not reported
Responsible Unit: Northwest

VCP:
edr_fstat: WA
edr_fzip: 98119
edr_fcnty: KING
edr_zip: Not reported
Facility ID: 17031
VCP Status: Not reported
VCP: Yes
Ecology Status: Not reported
NFA Type: Not reported
Date NFA: Not reported
Rank: N
Cleanup Siteid: 12918

edr_fstat: WA
edr_fzip: 98119
edr_fcnty: KING
edr_zip: Not reported
Facility ID: 17031
VCP Status: Not reported
VCP: Yes
Ecology Status: Not reported
NFA Type: Not reported
Date NFA: Not reported
Rank: N

BLOCK 19 7TH & LENORA (Continued) **S117624223**

Cleanup Siteid: 12918

edr_fstat: WA
edr_fzip: 98119
edr_fcnty: KING
edr_zip: Not reported
Facility ID: 17031
VCP Status: Not reported
VCP: Yes
Ecology Status: Not reported
NFA Type: Not reported
Date NFA: Not reported
Rank: N
Cleanup Siteid: 12918

ALLSITES:
Facility Name: BLOCK 19 7TH AND LENORA
Facility Id: 17031

Interaction: 115925
Interaction 1: I
Interaction 2: VOLCLNST
Ecology Program: TOXICS
Program Data: ISIS
Facility Alt.: Block 19 7th & Lenora
Program ID: NW3011
Date Interaction: 2015-11-20 00:00:00
Date Interaction 3: Voluntary Cleanup Sites
Latitude: 47.615851980999999
Longitude: -122.339844864

SPILLS:
Facility ID: 655069
Medium: SOIL
Material Desc: PETROLEUM - UNKNOWN
Material Qty: Not reported
Material Units: Not reported
Date Received: 02/26/2015
Contact Name: Not reported
Incident Date: Not reported
Incident Category Type: Not reported
Incident Category: Not reported
Latitude: Not reported
Longitude: Not reported
Source Type: Not reported
Source: Not reported
Vessel Facility Name2: Not reported
Recovered Quantity: Not reported
Resp Party Name: Not reported

377
SSW
1/2-1
0.602 mi.
3178 ft.

Relative:
Higher

Actual:
126 ft.

SEATTLE FIRE STATION 2
2334 4TH AVE
SEATTLE, WA 98121

WA CSCSL **U001125208**
WA LUST **N/A**
WA UST
WA ICR
WA ALLSITES
WA Financial Assurance

CSCSL:

Facility ID:	29958424
Region:	Northwest
Lat/Long:	47.615610 / -122.345598
Brownfield Status:	Not reported
Rank Status:	N
Clean Up Siteid:	8644
Site Status:	Awaiting Cleanup
PSI?:	Yes
Contaminant Name:	Petroleum-Diesel
Ground Water:	Not reported
Surface Water:	Not reported
Soil:	Confirmed Above Cleanup Level
Sediment:	Not reported
Air:	Not reported
Bedrock:	Not reported
Responsible Unit:	Northwest

Facility ID:	29958424
Region:	Northwest
Lat/Long:	47.615610 / -122.345598
Brownfield Status:	Not reported
Rank Status:	N
Clean Up Siteid:	8644
Site Status:	Awaiting Cleanup
PSI?:	Yes
Contaminant Name:	Petroleum-Other
Ground Water:	Not reported
Surface Water:	Not reported
Soil:	Confirmed Above Cleanup Level
Sediment:	Not reported
Air:	Not reported
Bedrock:	Not reported
Responsible Unit:	Northwest

LUST:

Facility ID:	29958424
Lust Status Type:	Awaiting Cleanup
Cleanup Site ID:	8644
Cleanup Unit Type:	Upland
Process Type:	Independent Action
Cleanup Unit Name:	SEATTLE FIRE STATION 2
Lust Status Date:	07/01/2011
Response Section:	Northwest
Lat/Long:	47.615610 / -122.34559

UST:

Facility ID:	29958424
Site Id:	7913
UBI:	Not reported
Phone Number:	Not reported

SEATTLE FIRE STATION 2 (Continued) **U001125208**

Decimal Latitude:	47.61561
Decimal Longitude:	-122.345598

Tank Name:	1
Tag Number:	A5018, A5337
Tank Status:	Operational
Tank Status Date:	08/04/2010
Tank Install Date:	00/10/1999
Tank Closure Date:	Not reported
Capacity Range:	2,001 to 4,999 Gallons
Tank Permit Expiration Date:	07/31/2017
Tank Upgrade Date:	06/10/1999
Tank Spill Prevention:	Spill Bucket/Spill Box
Tank Overfill Prevention:	Overfill Alarm
Tank Material:	Steel Clad with Corrosion Resistant Composite
Tank Construction:	Double Wall Tank
Tank Tightness Test:	Not reported
Tank Corrosion Protection:	Corrosion Resistant
Tank Manifold:	Not reported
Tank Release Detection:	Automatic Tank Gauging
Tank SFC Type:	Not reported
Pipe Material:	Fiberglass
Pipe Construction:	Double Wall Pipe
Pipe Primary Release Detection:	Safe Suction (No Leak Detection)
Pipe Second Release Detection:	Not reported
Pipe Corrosion Protection:	Corrosion Resistant
Pipe Pumping System:	Safe Suction
Responsible Unit:	NORTHWEST
Dispencer/Pump SFC Type:	Not reported

Tank Name:	F2-1
Tag Number:	A5018, A5337
Tank Status:	Removed
Tank Status Date:	08/06/1996
Tank Install Date:	00/01/1982
Tank Closure Date:	Not reported
Capacity Range:	2,001 to 4,999 Gallons
Tank Permit Expiration Date:	07/31/1999
Tank Upgrade Date:	Not reported
Tank Spill Prevention:	None
Tank Overfill Prevention:	None
Tank Material:	Not reported
Tank Construction:	Single Wall Tank
Tank Tightness Test:	Annual
Tank Corrosion Protection:	None
Tank Manifold:	Not reported
Tank Release Detection:	Manual Inventory Control (daily)
Tank SFC Type:	Not reported
Pipe Material:	Not reported
Pipe Construction:	Single Wall Pipe
Pipe Primary Release Detection:	Not reported
Pipe Second Release Detection:	Not reported
Pipe Corrosion Protection:	None
Pipe Pumping System:	Non-Safe Suction
Responsible Unit:	NORTHWEST
Dispencer/Pump SFC Type:	Not reported

SEATTLE FIRE STATION 2 (Continued) **U001125208**

Tank Name:	F2-2
Tag Number:	A5018, A5337
Tank Status:	Removed
Tank Status Date:	08/06/1996
Tank Install Date:	00/31/1964
Tank Closure Date:	Not reported
Capacity Range:	2,001 to 4,999 Gallons
Tank Permit Expiration Date:	Not reported
Tank Upgrade Date:	Not reported
Tank Spill Prevention:	Not reported
Tank Overfill Prevention:	Not reported
Tank Material:	Not reported
Tank Construction:	Not reported
Tank Tightness Test:	Not reported
Tank Corrosion Protection:	Not reported
Tank Manifold:	Not reported
Tank Release Detection:	Not reported
Tank SFC Type:	Not reported
Pipe Material:	Not reported
Pipe Construction:	Not reported
Pipe Primary Release Detection:	Not reported
Pipe Second Release Detection:	Not reported
Pipe Corrosion Protection:	Not reported
Pipe Pumping System:	Not reported
Responsible Unit:	NORTHWEST
Dispencer/Pump SFC Type:	Not reported

ICR:

Date Ecology Received Report:	02/28/00
Contaminants Found at Site:	Petroleum products
Media Contaminated:	Soil
Waste Management:	Tank
Region:	North Western
Type of Report Ecology Received:	Interim cleanup report
Site Register Issue:	98-25
County Code:	17
Contact:	Not reported
Report Title:	Not reported

ALLSITES:

Facility Name:	SEATTLE FIRE STATION 2
Facility Id:	29958424

Interaction:	36963
Interaction 1:	I
Interaction 2:	LUST
Ecology Program:	TOXICS
Program Data:	ISIS
Facility Alt.:	Not reported
Program ID:	7913
Date Interaction:	2000-02-28 00:00:00
Date Interaction 3:	LUST Facility
Latitude:	47.615604382999997
Longitude:	-122.345583101

SEATTLE FIRE STATION 2 (Continued) **U001125208**

Interaction:	36964
Interaction 1:	A
Interaction 2:	UST
Ecology Program:	TOXICS
Program Data:	UST
Facility Alt.:	Not reported
Program ID:	7913
Date Interaction:	2000-03-20 00:00:00
Date Interaction 3:	Underground Storage Tank
Latitude:	47.615604382999997
Longitude:	-122.345583101

WA Financial Assurance 1:

DOE Site ID:	7913
Site Type:	Self Insured
Financial Resp Type:	Local Gov Bond Test
Inception Date:	07/13/2010
Expiration Date:	07/13/2011

CS378 **FIRST CHOICE BUSINESS MACHINES** **WA CSCSL** **S108969413**
SE **1333 STEWART ST** **WA INST CONTROL** **N/A**
1/2-1 **SEATTLE, WA 98109** **WA VCP**
0.616 mi. **WA ALLSITES**
3254 ft. **Site 2 of 2 in cluster CS**

Relative: Higher

Actual: 149 ft.

CSCSL:

Facility ID:	7028351
Region:	Northwest
Lat/Long:	47.619166 / -122.329427
Brownfield Status:	Not reported
Rank Status:	N
Clean Up Siteid:	1516
Site Status:	Cleanup Started
PSI?:	Not reported
Contaminant Name:	Metals Priority Pollutants
Ground Water:	Not reported
Surface Water:	Not reported
Soil:	Below MTCA Cleanup Level After Assessment
Sediment:	Not reported
Air:	Not reported
Bedrock:	Not reported
Responsible Unit:	Northwest

Facility ID:	7028351
Region:	Northwest
Lat/Long:	47.619166 / -122.329427
Brownfield Status:	Not reported
Rank Status:	N
Clean Up Siteid:	1516
Site Status:	Cleanup Started
PSI?:	Not reported
Contaminant Name:	Non-Halogenated Solvents
Ground Water:	Suspected
Surface Water:	Not reported
Soil:	Confirmed Above Cleanup Level
Sediment:	Not reported

FIRST CHOICE BUSINESS MACHINES (Continued) **S108969413**

Air:	Not reported
Bedrock:	Not reported
Responsible Unit:	Northwest
Facility ID:	7028351
Region:	Northwest
Lat/Long:	47.619166 / -122.329427
Brownfield Status:	Not reported
Rank Status:	N
Clean Up Siteid:	1516
Site Status:	Cleanup Started
PSI?:	Not reported
Contaminant Name:	Petroleum Products-Unspecified
Ground Water:	Suspected
Surface Water:	Not reported
Soil:	Confirmed Above Cleanup Level
Sediment:	Not reported
Air:	Not reported
Bedrock:	Not reported
Responsible Unit:	Northwest

INST CONTROL:

Facility Site ID:	7028351
Latitude:	47.619166
Longitude:	-122.329427
Instrument Type:	Environmental Covenant
Document Type:	Model Restrictive (Environmental) Covenant
County Filing # For Individual IC Doc:	20121107002073
Filing Date Of Individual IC Doc:	11/07/2012
Anchorage Restrictions:	No
Drinking Water Restrictions:	No
Education Programs:	No
Financial Assurance:	No
Finfish Harvesting Restrictions:	No
Groundwater Restriction:	No
Maintenance Requirements:	No
No Dredge Zone:	No
No Wake Zone:	No
Property Use Restriction:	Yes
Restrictive Signage:	No
Shell Fish Harvesting Restrictions:	No
Soil Restriction:	Yes
Surface Water Restriction:	No
Swimming Restriction:	No
Vessel Draft Restriction:	No
CS ID:	1516
Shoreline Stabilization Structure:	N
Wave Attenuation Structure:	N
Fencing or Other Permanent Access Barriers:	N
Simple Soil CAP:	N
Engineered CAP:	N
Engineered Bottom Barriers:	N
Immobilization by Stabilization, Solidification, or Encapsulation:	N
Ground Water Extraction and Gradient Control:	N
Vertical Ground Water Barrier:	N
Impermeable Surface:	N
Restrict Land Use:	Y

FIRST CHOICE BUSINESS MACHINES (Continued) **S108969413**

Restrict All Ground Water Use: N
Prohibit Domestic Ground Water Well Installation: N
Prohibit All Soil Disturbance: Y
Access Barrier: N

VCP:
edr_fstat: WA
edr_fzip: 98109
edr_fcnty: KING
edr_zip: Not reported
Facility ID: 7028351
VCP Status: Not reported
VCP: Yes
Ecology Status: Not reported
NFA Type: Not reported
Date NFA: Not reported
Rank: N
Cleanup Siteid: 1516

edr_fstat: WA
edr_fzip: 98109
edr_fcnty: KING
edr_zip: Not reported
Facility ID: 7028351
VCP Status: Not reported
VCP: Yes
Ecology Status: Not reported
NFA Type: Not reported
Date NFA: Not reported
Rank: N
Cleanup Siteid: 1516

edr_fstat: WA
edr_fzip: 98109
edr_fcnty: KING
edr_zip: Not reported
Facility ID: 7028351
VCP Status: Not reported
VCP: Yes
Ecology Status: Not reported
NFA Type: Not reported
Date NFA: Not reported
Rank: N
Cleanup Siteid: 1516

ALLSITES:
Facility Name: FIRST CHOICE BUSINESS MACHINES
Facility Id: 7028351

Interaction: 20022
Interaction 1: I
Interaction 2: VOLCLNST
Ecology Program: TOXICS
Program Data: ISIS
Facility Alt.: FIRST CHOICE BUSINESS MACHINES
Program ID: NW1906

FIRST CHOICE BUSINESS MACHINES (Continued) **S108969413**

Date Interaction:	2008-03-13 00:00:00
Date Interaction 3:	Voluntary Cleanup Sites
Latitude:	47.619161071999997
Longitude:	-122.329414902
Interaction:	20021
Interaction 1:	I
Interaction 2:	SCS
Ecology Program:	TOXICS
Program Data:	ISIS
Facility Alt.:	FIRST CHOICE BUSINESS MACHINES
Program ID:	Not reported
Date Interaction:	2007-09-10 00:00:00
Date Interaction 3:	State Cleanup Site
Latitude:	47.619161071999997
Longitude:	-122.329414902
Interaction:	20020
Interaction 1:	I
Interaction 2:	TIER2
Ecology Program:	HAZWASTE
Program Data:	EPCRA
Facility Alt.:	Not reported
Program ID:	CRK000056590
Date Interaction:	2003-09-15 00:00:00
Date Interaction 3:	Emergency/Haz Chem Rpt TI
Latitude:	47.619161071999997
Longitude:	-122.329414902

379
SE
1/2-1
0.626 mi.
3304 ft.

Relative:
Higher

Actual:
134 ft.

GOODYEAR SVC STORE SEATTLE 8841
1105 STEWART ST
SEATTLE, WA 98101

RCRA-CESQG **1004793663**
WA CSCSL **WAD149982480**
WA LUST
WA VCP
WA ALLSITES
FINDS
WA MANIFEST
ECHO

RCRA-CESQG:

Date form received by agency:	08/27/2012
Facility name:	GOODYEAR SVC STORE SEATTLE 8841
Facility address:	1105 STEWART ST SEATTLE, WA 98101
EPA ID:	WAD149982480
Contact:	MIKE CITTI
Contact address:	1105 STEWART ST SEATTLE, WA 98101
Contact country:	US
Contact telephone:	(206) 624-0984
Contact email:	Not reported
EPA Region:	10
Land type:	Private
Classification:	Conditionally Exempt Small Quantity Generator
Description:	Handler: generates 100 kg or less of hazardous waste per calendar month, and accumulates 1000 kg or less of hazardous waste at any time;

GOODYEAR SVC STORE SEATTLE 8841 (Continued) **1004793663**

or generates 1 kg or less of acutely hazardous waste per calendar month, and accumulates at any time: 1 kg or less of acutely hazardous waste; or 100 kg or less of any residue or contaminated soil, waste or other debris resulting from the cleanup of a spill, into or on any land or water, of acutely hazardous waste; or generates 100 kg or less of any residue or contaminated soil, waste or other debris resulting from the cleanup of a spill, into or on any land or water, of acutely hazardous waste during any calendar month, and accumulates at any time: 1 kg or less of acutely hazardous waste; or 100 kg or less of any residue or contaminated soil, waste or other debris resulting from the cleanup of a spill, into or on any land or water, of acutely hazardous waste

Owner/Operator Summary:

Owner/operator name:	ESTATE OF VIRGIL J PAGUE
Owner/operator address:	11824 SEOLA BEACH DR SW SEATTLE, WA 98146
Owner/operator country:	US
Owner/operator telephone:	(000)000-0000
Legal status:	Private
Owner/Operator Type:	Owner
Owner/Op start date:	Not reported
Owner/Op end date:	Not reported

Owner/operator name:	GOODYEAR TIRE & RUBBER CO
Owner/operator address:	1144 E MARKET ST AKRON, OH 44316
Owner/operator country:	US
Owner/operator telephone:	(216)796-7474
Legal status:	Private
Owner/Operator Type:	Operator
Owner/Op start date:	Not reported
Owner/Op end date:	Not reported

Owner/operator name:	GOODYEAR
Owner/operator address:	1105 STEWART ST SEATTLE, 98101
Owner/operator country:	US
Owner/operator telephone:	(206)624-0984
Legal status:	Private
Owner/Operator Type:	Operator
Owner/Op start date:	10/01/2005
Owner/Op end date:	Not reported

Owner/operator name:	GOODYEAR TIRE & RUBBER CO
Owner/operator address:	1144 E MARKET ST AKRON, 44316
Owner/operator country:	US
Owner/operator telephone:	(216)796-7474
Legal status:	Private
Owner/Operator Type:	Owner
Owner/Op start date:	08/05/1996
Owner/Op end date:	Not reported

Owner/operator name:	GOODYEAR TIRE & RUBBER CO
Owner/operator address:	1144 E MARKET ST AKRON, OH 44316

GOODYEAR SVC STORE SEATTLE 8841 (Continued) **1004793663**

Owner/operator country: US
Owner/operator telephone: Not reported
Legal status: Private
Owner/Operator Type: Owner
Owner/Op start date: 08/05/1996
Owner/Op end date: Not reported

Owner/operator name: JENNIFER STANSFIELD
Owner/operator address: 1105 STEWART ST
SEATTLE, WA 98101
Owner/operator country: US
Owner/operator telephone: Not reported
Legal status: Private
Owner/Operator Type: Operator
Owner/Op start date: 11/03/2003
Owner/Op end date: Not reported

Handler Activities Summary:
U.S. importer of hazardous waste: No
Mixed waste (haz. and radioactive): No
Recycler of hazardous waste: No
Transporter of hazardous waste: No
Treater, storer or disposer of HW: No
Underground injection activity: No
On-site burner exemption: No
Furnace exemption: No
Used oil fuel burner: No
Used oil processor: No
User oil refiner: No
Used oil fuel marketer to burner: No
Used oil Specification marketer: No
Used oil transfer facility: No
Used oil transporter: No

. Waste code: WSQG
. Waste name: A placeholder to allow BR submission to validate. In WA State, Conditionally Exempt Small Quantity Generators (Called SQG in WA) are not required to report waste streams, so no valid State or Fed codes are available for reporting to BR.

Historical Generators:
Date form received by agency: 05/18/2011
Site name: GOODYEAR SVC STORE SEATTLE 8841
Classification: Not a generator, verified

Date form received by agency: 12/31/2007
Site name: GOODYEAR SVC STORE SEATTLE 8841
Classification: Not a generator, verified

Date form received by agency: 12/31/2005
Site name: GOODYEAR SVC STORE SEATTLE 8841
Classification: Not a generator, verified

Date form received by agency: 05/08/2005
Site name: GOODYEAR SVC STORE SEATTLE 8841
Classification: Not a generator, verified

GOODYEAR SVC STORE SEATTLE 8841 (Continued) **1004793663**

. Waste code: D001
. Waste name: IGNITABLE WASTE

. Waste code: WT02
. Waste name: Washington State Dangerous Toxic Waste with a toxic constituents concentration greater than or equal to 0.001% and less than 1.0%, determined by biological testing methods or a book designation procedure.

Date form received by agency: 12/31/2003
Site name: GOODYEAR SVC STORE SEATTLE 8841
Classification: Not a generator, verified

Violation Status: No violations found

Evaluation Action Summary:
Evaluation date: 07/22/2009
Evaluation: COMPLIANCE ASSISTANCE VISIT
Area of violation: Not reported
Date achieved compliance: Not reported
Evaluation lead agency: State

CSCSL:
Facility ID: 39199977
Region: Northwest
Lat/Long: 47.616797 / -122.331842
Brownfield Status: Not reported
Rank Status: N
Clean Up Siteid: 8998
Site Status: Cleanup Started
PSI?: Not reported
Contaminant Name: Benzene
Ground Water: Not reported
Surface Water: Not reported
Soil: Confirmed Above Cleanup Level
Sediment: Not reported
Air: Not reported
Bedrock: Not reported
Responsible Unit: Northwest

Facility ID: 39199977
Region: Northwest
Lat/Long: 47.616797 / -122.331842
Brownfield Status: Not reported
Rank Status: N
Clean Up Siteid: 8998
Site Status: Cleanup Started
PSI?: Not reported
Contaminant Name: Metals - Other
Ground Water: Not reported
Surface Water: Not reported
Soil: Confirmed Above Cleanup Level
Sediment: Not reported
Air: Not reported
Bedrock: Not reported
Responsible Unit: Northwest

GOODYEAR SVC STORE SEATTLE 8841 (Continued) **1004793663**

Facility ID:	39199977
Region:	Northwest
Lat/Long:	47.616797 / -122.331842
Brownfield Status:	Not reported
Rank Status:	N
Clean Up Siteid:	8998
Site Status:	Cleanup Started
PSI?:	Not reported
Contaminant Name:	Petroleum-Diesel
Ground Water:	Not reported
Surface Water:	Not reported
Soil:	Confirmed Above Cleanup Level
Sediment:	Not reported
Air:	Not reported
Bedrock:	Not reported
Responsible Unit:	Northwest

Facility ID:	39199977
Region:	Northwest
Lat/Long:	47.616797 / -122.331842
Brownfield Status:	Not reported
Rank Status:	N
Clean Up Siteid:	8998
Site Status:	Cleanup Started
PSI?:	Not reported
Contaminant Name:	Petroleum-Gasoline
Ground Water:	Not reported
Surface Water:	Not reported
Soil:	Confirmed Above Cleanup Level
Sediment:	Not reported
Air:	Not reported
Bedrock:	Not reported
Responsible Unit:	Northwest

Facility ID:	39199977
Region:	Northwest
Lat/Long:	47.616797 / -122.331842
Brownfield Status:	Not reported
Rank Status:	N
Clean Up Siteid:	8998
Site Status:	Cleanup Started
PSI?:	Not reported
Contaminant Name:	Petroleum-Other
Ground Water:	Not reported
Surface Water:	Not reported
Soil:	Confirmed Above Cleanup Level
Sediment:	Not reported
Air:	Not reported
Bedrock:	Not reported
Responsible Unit:	Northwest

Facility ID:	39199977
Region:	Northwest
Lat/Long:	47.616797 / -122.331842
Brownfield Status:	Not reported
Rank Status:	N
Clean Up Siteid:	8998

GOODYEAR SVC STORE SEATTLE 8841 (Continued) **1004793663**

Site Status: Cleanup Started
PSI?: Not reported
Contaminant Name: Polycyclic Aromatic Hydrocarbons
Ground Water: Not reported
Surface Water: Not reported
Soil: Confirmed Above Cleanup Level
Sediment: Not reported
Air: Not reported
Bedrock: Not reported
Responsible Unit: Northwest

LUST:
Facility ID: 39199977
Lust Status Type: NFA
Cleanup Site ID: 8998
Cleanup Unit Type: Upland
Process Type: Voluntary Cleanup Program
Cleanup Unit Name: Goodyear Stewart St
Lust Status Date: 10/03/2011
Response Section: Northwest
Lat/Long: 47.616797 / -122.33184

VCP:
edr_fstat: WA
edr_fzip: 98101
edr_fcnty: KING
edr_zip: Not reported
Facility ID: 39199977
VCP Status: Not reported
VCP: Yes
Ecology Status: Not reported
NFA Type: Not reported
Date NFA: Not reported
Rank: N
Cleanup Siteid: 8998

edr_fstat: WA
edr_fzip: 98101
edr_fcnty: KING
edr_zip: Not reported
Facility ID: 39199977
VCP Status: Not reported
VCP: Yes
Ecology Status: Not reported
NFA Type: Not reported
Date NFA: Not reported
Rank: N
Cleanup Siteid: 8998

edr_fstat: WA
edr_fzip: 98101
edr_fcnty: KING
edr_zip: Not reported
Facility ID: 39199977
VCP Status: Not reported
VCP: Yes

GOODYEAR SVC STORE SEATTLE 8841 (Continued) **1004793663**

Ecology Status: Not reported
NFA Type: Not reported
Date NFA: Not reported
Rank: N
Cleanup Siteid: 8998

edr_fstat: WA
edr_fzip: 98101
edr_fcnty: KING
edr_zip: Not reported
Facility ID: 39199977
VCP Status: Not reported
VCP: Yes
Ecology Status: Not reported
NFA Type: Not reported
Date NFA: Not reported
Rank: N
Cleanup Siteid: 8998

edr_fstat: WA
edr_fzip: 98101
edr_fcnty: KING
edr_zip: Not reported
Facility ID: 39199977
VCP Status: Not reported
VCP: Yes
Ecology Status: Not reported
NFA Type: Not reported
Date NFA: Not reported
Rank: N
Cleanup Siteid: 8998

edr_fstat: WA
edr_fzip: 98101
edr_fcnty: KING
edr_zip: Not reported
Facility ID: 39199977
VCP Status: Not reported
VCP: Yes
Ecology Status: Not reported
NFA Type: Not reported
Date NFA: Not reported
Rank: N
Cleanup Siteid: 8998

ALLSITES:
Facility Name: GOODYEAR SVC STORE SEATTLE 8841
Facility Id: 39199977

Interaction: 42280
Interaction 1: A
Interaction 2: UST
Ecology Program: TOXICS
Program Data: UST
Facility Alt.: Not reported
Program ID: 9318
Date Interaction: 1974-04-03 00:00:00

GOODYEAR SVC STORE SEATTLE 8841 (Continued) **1004793663**

Date Interaction 3:	Underground Storage Tank
Latitude:	47.616792857
Longitude:	-122.33180735800001

Interaction:	42282
Interaction 1:	I
Interaction 2:	LUST
Ecology Program:	TOXICS
Program Data:	ISIS
Facility Alt.:	Not reported
Program ID:	9318
Date Interaction:	1996-06-19 00:00:00
Date Interaction 3:	LUST Facility
Latitude:	47.616792857
Longitude:	-122.33180735800001

Interaction:	119382
Interaction 1:	A
Interaction 2:	VOLCLNST
Ecology Program:	TOXICS
Program Data:	ISIS
Facility Alt.:	Goodyear Stewart Street
Program ID:	NW3063
Date Interaction:	2016-04-28 00:00:00
Date Interaction 3:	Voluntary Cleanup Sites
Latitude:	47.616792857
Longitude:	-122.33180735800001

Interaction:	42281
Interaction 1:	I
Interaction 2:	HWG
Ecology Program:	HAZWASTE
Program Data:	TURBOWASTE
Facility Alt.:	Not reported
Program ID:	WAD149982480
Date Interaction:	1986-10-30 00:00:00
Date Interaction 3:	Hazardous Waste Generator
Latitude:	47.616792857
Longitude:	-122.33180735800001

Interaction:	96819
Interaction 1:	I
Interaction 2:	HWOTHER
Ecology Program:	HAZWASTE
Program Data:	TURBOWASTE
Facility Alt.:	Goodyear Svc Store Seattle 8841
Program ID:	WAD149982480
Date Interaction:	2010-12-31 00:00:00
Date Interaction 3:	Haz Waste Management Acti
Latitude:	47.616792857
Longitude:	-122.33180735800001

GOODYEAR SVC STORE SEATTLE 8841 (Continued) **1004793663**

FINDS:

Registry ID: 110005332390

Environmental Interest/Information System

Washington Facility / Site Identification System (WA-FSIS) provides a means to query and display data maintained by the Washington Department of Ecology. This system contains key information for each facility/site that is currently, or has been, of interest to the Air Quality, Dam Safety, Hazardous Waste, Toxics Cleanup, and Water Quality Programs.

RCRAInfo is a national information system that supports the Resource Conservation and Recovery Act (RCRA) program through the tracking of events and activities related to facilities that generate, transport, and treat, store, or dispose of hazardous waste. RCRAInfo allows RCRA program staff to track the notification, permit, compliance, and corrective action activities required under RCRA.

HAZARDOUS WASTE BIENNIAL REPORTER

WA MANIFEST:

Facility Site ID Number:	39199977
EPA ID:	WAD149982480
NAICS:	423130
SWC Desc:	Not reported
FWC Desc:	Not reported
Form Comm:	Not reported
Data Year:	2010
Permit by Rule:	False
Treatment by Generator:	False
Mixed radioactive waste:	False
Importer of hazardous waste:	False
Immediate recycler:	False
Treatment/Storage/Disposal/Recycling Facility:	False
Generator of dangerous fuel waste:	False
Generator marketing to burner:	False
Other marketers (i.e., blender, distributor, etc.):	False
Utility boiler burner:	False
Industry boiler burner:	False
Industrial Furnace:	False
Smelter defferal:	False
Universal waste - batteries - generate:	False
Universal waste - thermostats - generate:	False
Universal waste - mercury - generate:	False
Universal waste - lamps - generate:	False
Universal waste - batteries - accumulate:	False
Universal waste - thermostats - accumulate:	False
Universal waste - mercury - accumulate:	False
Universal waste - lamps - accumulate:	False
Destination Facility for Universal Waste:	False
Off-specification used oil burner - utility boiler:	False
Off-specification used oil burner - industrial boiler:	False
Off-specification used oil burner - industrial furnace:	False
Tax Reg #:	409008696

GOODYEAR SVC STORE SEATTLE 8841 (Continued) **1004793663**

Business Type:	Auto Service
Mail Name:	Goodyear Svc Store
Mail addr line1:	1105 Stewart St
Mail city,st,zip:	SEATTLE, WA 98101-1419
Mail country:	UNITED STATES
Legal org name:	Goodyear Tire & Rubber Co
Legal org type:	Private
Legal addr line1:	1144 E MARKET ST
Legal city,st,zip:	AKRON, OH 44316-1000
Legal country:	UNITED STATES
Legal phone nbr:	(216)796-7474
Legal effective date:	08/05/1996
Land org name:	Estate of Virgil J Pague
Land org type:	Private
Land person name:	Not reported
Land addr line1:	11824 SEOLA BEACH DR SW
Land city,st,zip:	SEATTLE, WA 98146-1832
Land country:	UNITED STATES
Land phone nbr:	000-000-0000
Operator org name:	Goodyear
Operator org type:	Private
Operator addr line1:	1105 Stewart St
Operator city,st,zip:	SEATTLE, WA 98101-1419
Operator country:	UNITED STATES
Operator phone nbr:	(206)624-0984
Operator effective date:	10/01/2005
Site contact name:	Mike Citti
Site contact addr line1:	1105 Stewart St
Site Contact City/State/ Zip:	SEATTLE, WA 98101-1419
Site Contact Country:	UNITED STATES
Site Contact Phone #:	(206)624-0984
Site Contact EMail:	Not reported
Form Contact NAME:	Mike Citti
Form Contact ADDR LINE1:	1105 Stewart St
Form Contact City,ST,Zip:	SEATTLE, WA 98101-1419
Form Contact Country:	UNITED STATES
Form Contact Phone #:	(206)624-0984
Form Contact EMail:	gsr8841@goodyear.com
Gen Status CD:	XQG
Monthly Generation:	False
Batch Generation:	False
One Time Generation:	False
Transport Own Waste:	False
Tranports Other Waste:	False
Recycler Onsite:	False
Transfer Facility:	False
Other Exemption:	Not reported
UW Battery Gen:	False
Used Oil Transporter:	False
Used Oil Transfer Facility:	False
Used Oil Processor:	False
Used Oil Refiner:	False
Used Oil Fuel Marketer Directs Shipments:	False
Used Oil Fuel Marketer Meets Specs:	False

Facility Site ID Number: 39199977

GOODYEAR SVC STORE SEATTLE 8841 (Continued) **1004793663**

EPA ID:	WAD149982480
NAICS:	44132
SWC Desc:	wt02
FWC Desc:	d001
Form Comm:	Not reported
Data Year:	Not reported
Permit by Rule:	No
Treatment by Generator:	No
Mixed radioactive waste:	No
Importer of hazardous waste:	No
Immediate recycler:	No
Treatment/Storage/Disposal/Recycling Facility:	No
Generator of dangerous fuel waste:	No
Generator marketing to burner:	No
Other marketers (i.e., blender, distributor, etc.):	No
Utility boiler burner:	No
Industry boiler burner:	No
Industrial Furnace:	No
Smelter defferal:	No
Universal waste - batteries - generate:	No
Universal waste - thermostats - generate:	No
Universal waste - mercury - generate:	No
Universal waste - lamps - generate:	No
Universal waste - batteries - accumulate:	No
Universal waste - thermostats - accumulate:	No
Universal waste - mercury - accumulate:	No
Universal waste - lamps - accumulate:	No
Destination Facility for Universal Waste:	No
Off-specification used oil burner - utility boiler:	No
Off-specification used oil burner - industrial boiler:	No
Off-specification used oil burner - industrial furnace:	No
Tax Reg #:	409008696
Business Type:	Auto Service
Mail Name:	Goodyear Svc Store
Mail addr line1:	1105 Stewart St
Mail city,st,zip:	SEATTLE, WA 98101-1419
Mail country:	UNITED STATES
Legal org name:	Goodyear Tire & Rubber Co
Legal org type:	Private
Legal addr line1:	1144 E MARKET ST
Legal city,st,zip:	AKRON, OH 44316-1000
Legal country:	UNITED STATES
Legal phone nbr:	(216)796-7474
Legal effective date:	08/05/1996
Land org name:	Estate of Virgil J Pague
Land org type:	Private
Land person name:	Not reported
Land addr line1:	11824 SEOLA BEACH DR SW
Land city,st,zip:	SEATTLE, WA 98146-1832
Land country:	UNITED STATES
Land phone nbr:	000-000-0000
Operator org name:	Goodyear
Operator org type:	Private
Operator addr line1:	1105 Stewart St
Operator city,st,zip:	SEATTLE, WA 98101-1419
Operator country:	UNITED STATES
Operator phone nbr:	(206)624-0984

GOODYEAR SVC STORE SEATTLE 8841 (Continued) **1004793663**

Operator effective date:	10/01/2005
Site contact name:	Larry Mark
Site contact addr line1:	1105 Stewart St
Site Contact City/State/ Zip:	SEATTLE, WA 98101-1419
Site Contact Country:	UNITED STATES
Site Contact Phone #:	(206)624-0984
Site Contact EMail:	Not reported
Form Contact NAME:	Larry Mark
Form Contact ADDR LINE1:	1105 Stewart St
Form Contact City,ST,Zip:	SEATTLE, WA 98101-1419
Form Contact Country:	UNITED STATES
Form Contact Phone #:	(206)624-0984
Form Contact EMail:	gsr8841@goodyear.com
Gen Status CD:	SQG
Monthly Generation:	Yes
Batch Generation:	No
One Time Generation:	No
Transport Own Waste:	No
Tranports Other Waste:	No
Recycler Onsite:	No
Transfer Facility:	No
Other Exemption:	Not reported
UW Battery Gen:	No
Used Oil Transporter:	No
Used Oil Transfer Facility:	No
Used Oil Processor:	No
Used Oil Refiner:	No
Used Oil Fuel Marketer Directs Shipments:	No
Used Oil Fuel Marketer Meets Specs:	No

Facility Site ID Number:	39199977
EPA ID:	WAD149982480
NAICS:	44132
SWC Desc:	wt02
FWC Desc:	d001
Form Comm:	Not reported
Data Year:	Not reported
Permit by Rule:	FALSE
Treatment by Generator:	FALSE
Mixed radioactive waste:	FALSE
Importer of hazardous waste:	FALSE
Immediate recycler:	FALSE
Treatment/Storage/Disposal/Recycling Facility:	FALSE
Generator of dangerous fuel waste:	FALSE
Generator marketing to burner:	FALSE
Other marketers (i.e., blender, distributor, etc.):	FALSE
Utility boiler burner:	FALSE
Industry boiler burner:	FALSE
Industrial Furnace:	FALSE
Smelter defferal:	FALSE
Universal waste - batteries - generate:	FALSE
Universal waste - thermostats - generate:	TRUE
Universal waste - mercury - generate:	FALSE
Universal waste - lamps - generate:	FALSE
Universal waste - batteries - accumulate:	FALSE
Universal waste - thermostats - accumulate:	FALSE

GOODYEAR SVC STORE SEATTLE 8841 (Continued) **1004793663**

Universal waste - mercury - accumulate:	FALSE
Universal waste - lamps - accumulate:	FALSE
Destination Facility for Universal Waste:	FALSE
Off-specification used oil burner - utility boiler:	FALSE
Off-specification used oil burner - industrial boiler:	FALSE
Off-specification used oil burner - industrial furnace:	FALSE
Tax Reg #:	409008696
Business Type:	Auto Service
Mail Name:	Goodyear Svc Store
Mail addr line1:	1105 Stewart St
Mail city,st,zip:	SEATTLE, WA 98101-1419
Mail country:	UNITED STATES
Legal org name:	Goodyear Tire & Rubber Co
Legal org type:	Private
Legal addr line1:	1144 E MARKET ST
Legal city,st,zip:	AKRON, OH 44316-1000
Legal country:	UNITED STATES
Legal phone nbr:	(216)796-7474
Legal effective date:	08/05/1996
Land org name:	Estate of Virgil J Pague
Land org type:	Private
Land person name:	Not reported
Land addr line1:	11824 SEOLA BEACH DR SW
Land city,st,zip:	SEATTLE, WA 98146-1832
Land country:	UNITED STATES
Land phone nbr:	000-000-0000
Operator org name:	Goodyear
Operator org type:	Private
Operator addr line1:	1105 Stewart St
Operator city,st,zip:	SEATTLE, WA 98101-1419
Operator country:	UNITED STATES
Operator phone nbr:	(206)624-0984
Operator effective date:	10/01/2005
Site contact name:	Larry Mark
Site contact addr line1:	1105 Stewart St
Site Contact City/State/ Zip:	SEATTLE, WA 98101-1419
Site Contact Country:	UNITED STATES
Site Contact Phone #:	(206)624-0984
Site Contact EMail:	Not reported
Form Contact NAME:	Larry Mark
Form Contact ADDR LINE1:	1105 Stewart St
Form Contact City,ST,Zip:	SEATTLE, WA 98101-1419
Form Contact Country:	UNITED STATES
Form Contact Phone #:	(206)624-0984
Form Contact EMail:	gsr8841@goodyear.com
Gen Status CD:	SQG
Monthly Generation:	TRUE
Batch Generation:	FALSE
One Time Generation:	FALSE
Transport Own Waste:	FALSE
Tranports Other Waste:	FALSE
Recycler Onsite:	TRUE
Transfer Facility:	FALSE
Other Exemption:	Not reported
UW Battery Gen:	TRUE
Used Oil Transporter:	FALSE
Used Oil Transfer Facility:	FALSE

GOODYEAR SVC STORE SEATTLE 8841 (Continued) **1004793663**

Used Oil Processor:	FALSE
Used Oil Refiner:	FALSE
Used Oil Fuel Marketer Directs Shipments:	FALSE
Used Oil Fuel Marketer Meets Specs:	FALSE

Facility Site ID Number:	39199977
EPA ID:	WAD149982480
NAICS:	44132
SWC Desc:	wt02
FWC Desc:	d001
Form Comm:	Not reported
Data Year:	Not reported
Permit by Rule:	False
Treatment by Generator:	False
Mixed radioactive waste:	False
Importer of hazardous waste:	False
Immediate recycler:	False
Treatment/Storage/Disposal/Recycling Facility:	False
Generator of dangerous fuel waste:	False
Generator marketing to burner:	False
Other marketers (i.e., blender, distributor, etc.):	False
Utility boiler burner:	False
Industry boiler burner:	False
Industrial Furnace:	False
Smelter defferal:	False
Universal waste - batteries - generate:	False
Universal waste - thermostats - generate:	True
Universal waste - mercury - generate:	False
Universal waste - lamps - generate:	False
Universal waste - batteries - accumulate:	False
Universal waste - thermostats - accumulate:	False
Universal waste - mercury - accumulate:	False
Universal waste - lamps - accumulate:	False
Destination Facility for Universal Waste:	False
Off-specification used oil burner - utility boiler:	False
Off-specification used oil burner - industrial boiler:	False
Off-specification used oil burner - industrial furnace:	False
Tax Reg #:	409008696
Business Type:	Auto Service
Mail Name:	Goodyear Svc Store
Mail addr line1:	1105 Stewart St
Mail city,st,zip:	SEATTLE, WA 98101-1419
Mail country:	UNITED STATES
Legal org name:	Goodyear Tire & Rubber Co
Legal org type:	Private
Legal addr line1:	1144 E MARKET ST
Legal city,st,zip:	AKRON, OH 44316-1000
Legal country:	UNITED STATES
Legal phone nbr:	(216)796-7474
Legal effective date:	08/05/1996
Land org name:	Estate of Virgil J Pague
Land org type:	Private
Land person name:	Not reported
Land addr line1:	11824 SEOLA BEACH DR SW
Land city,st,zip:	SEATTLE, WA 98146-1832
Land country:	UNITED STATES

GOODYEAR SVC STORE SEATTLE 8841 (Continued) **1004793663**

Land phone nbr:	000-000-0000
Operator org name:	Goodyear
Operator org type:	Private
Operator addr line1:	1105 Stewart St
Operator city,st,zip:	SEATTLE, WA 98101-1419
Operator country:	UNITED STATES
Operator phone nbr:	(206)624-0984
Operator effective date:	10/01/2005
Site contact name:	Larry Mark
Site contact addr line1:	1105 Stewart St
Site Contact City/State/ Zip:	SEATTLE, WA 98101-1419
Site Contact Country:	UNITED STATES
Site Contact Phone #:	(206)624-0984
Site Contact EMail:	Not reported
Form Contact NAME:	Larry Mark
Form Contact ADDR LINE1:	1105 Stewart St
Form Contact City,ST,Zip:	SEATTLE, WA 98101-1419
Form Contact Country:	UNITED STATES
Form Contact Phone #:	(206)624-0984
Form Contact EMail:	gsr8841@goodyear.com
Gen Status CD:	SQG
Monthly Generation:	True
Batch Generation:	False
One Time Generation:	False
Transport Own Waste:	False
Tranports Other Waste:	False
Recycler Onsite:	True
Transfer Facility:	False
Other Exemption:	Not reported
UW Battery Gen:	True
Used Oil Transporter:	False
Used Oil Transfer Facility:	False
Used Oil Processor:	False
Used Oil Refiner:	False
Used Oil Fuel Marketer Directs Shipments:	False
Used Oil Fuel Marketer Meets Specs:	False

ECHO:

Envid:	1004793663
Registry ID:	110005332390
DFR URL:	http://echo.epa.gov/detailed_facility_report?fid=110005332390

CT380 **GUNN BUILDING** **WA CSCSL** **1000920552**
ENE **1165 EASTLAKE AVE E 4TH FL** **WA ALLSITES** **WA0000381111**
1/2-1 **SEATTLE, WA 98109** **RCRA NonGen / NLR**
0.634 mi. **FINDS**
3348 ft. **Site 1 of 3 in cluster CT** **ECHO**

Relative:
Lower

Actual:
37 ft.

CSCSL:

Facility ID:	41719156
Region:	Northwest
Lat/Long:	47.630566 / -122.328051
Brownfield Status:	Not reported
Rank Status:	N
Clean Up Siteid:	4272
Site Status:	Awaiting Cleanup

GUNN BUILDING (Continued) **1000920552**

PSI?: Not reported
Contaminant Name: Non-Halogenated Solvents
Ground Water: Confirmed Above Cleanup Level
Surface Water: Not reported
Soil: Confirmed Above Cleanup Level
Sediment: Not reported
Air: Not reported
Bedrock: Not reported
Responsible Unit: Northwest

Facility ID: 41719156
Region: Northwest
Lat/Long: 47.630566 / -122.328051
Brownfield Status: Not reported
Rank Status: N
Clean Up Siteid: 4272
Site Status: Awaiting Cleanup
PSI?: Not reported
Contaminant Name: Petroleum Products-Unspecified
Ground Water: Confirmed Above Cleanup Level
Surface Water: Not reported
Soil: Confirmed Above Cleanup Level
Sediment: Not reported
Air: Not reported
Bedrock: Not reported
Responsible Unit: Northwest

ALLSITES:
Facility Name: GUNN BUILDING
Facility Id: 41719156

Interaction: 43320
Interaction 1: I
Interaction 2: HWG
Ecology Program: HAZWASTE
Program Data: TURBOWASTE
Facility Alt.: Not reported
Program ID: WA0000381111
Date Interaction: 1994-07-20 00:00:00
Date Interaction 3: Hazardous Waste Generator
Latitude: 47.630562007000002
Longitude: -122.32802137900001

Interaction: 43321
Interaction 1: A
Interaction 2: INDPNDNT
Ecology Program: TOXICS
Program Data: ISIS
Facility Alt.: Gunn Building
Program ID: Not reported
Date Interaction: 2001-08-17 00:00:00
Date Interaction 3: Independent Cleanup
Latitude: 47.630562007000002
Longitude: -122.32802137900001

GUNN BUILDING (Continued) **1000920552**

RCRA NonGen / NLR:
Date form received by agency: 09/03/1997
Facility name: GUNN BUILDING
Facility address: 1165 EASTLAKE AVE E 4TH FL
SEATTLE, WA 98109-4456
EPA ID: WA0000381111
Mailing address: 1165 EASTLAKE AVE E
SEATTLE, WA 98109-4456
Contact: GUNN BUILDING GUNN BUILDING
Contact address: 1165 EASTLAKE AVE E
SEATTLE, WA 98109-4456
Contact country: US
Contact telephone: (000)000-0000
Contact email: Not reported
EPA Region: 10
Classification: Non-Generator
Description: Handler: Non-Generators do not presently generate hazardous waste

Owner/Operator Summary:
Owner/operator name: GUNN BUILDING G
Owner/operator address: 1165 EASTLAKE AVE E FL 4
SEATTLE, WA 98109
Owner/operator country: US
Owner/operator telephone: (000)000-0000
Legal status: Private
Owner/Operator Type: Owner
Owner/Op start date: 05/01/1996
Owner/Op end date: Not reported

Handler Activities Summary:
U.S. importer of hazardous waste: No
Mixed waste (haz. and radioactive): No
Recycler of hazardous waste: No
Transporter of hazardous waste: No
Treater, storer or disposer of HW: No
Underground injection activity: No
On-site burner exemption: No
Furnace exemption: No
Used oil fuel burner: No
Used oil processor: No
User oil refiner: No
Used oil fuel marketer to burner: No
Used oil Specification marketer: No
Used oil transfer facility: No
Used oil transporter: No

Historical Generators:
Date form received by agency: 09/03/1997
Site name: GUNN BUILDING
Classification: Not a generator, verified

Violation Status: No violations found

FINDS:

Registry ID: 110005305758

GUNN BUILDING (Continued) **1000920552**

Environmental Interest/Information System

Washington Facility / Site Identification System (WA-FSIS) provides a means to query and display data maintained by the Washington Department of Ecology. This system contains key information for each facility/site that is currently, or has been, of interest to the Air Quality, Dam Safety, Hazardous Waste, Toxics Cleanup, and Water Quality Programs.

RCRAInfo is a national information system that supports the Resource Conservation and Recovery Act (RCRA) program through the tracking of events and activities related to facilities that generate, transport, and treat, store, or dispose of hazardous waste. RCRAInfo allows RCRA program staff to track the notification, permit, compliance, and corrective action activities required under RCRA.

ECHO:

Envid:	1000920552
Registry ID:	110005305758
DFR URL:	http://echo.epa.gov/detailed_facility_report?fid=110005305758

CT381 **RAINIER PRECISION LLC** **WA HSL** **1004794563**
ENE **1150 EASTLAKE AVE E** **WA CSCSL** **WAD988518148**
1/2-1 **SEATTLE, WA 98109** **WA ALLSITES**
0.634 mi. **RCRA NonGen / NLR**
3350 ft. **Site 2 of 3 in cluster CT** **FINDS**
ECHO

Relative:
Higher

Actual:
55 ft.

HSL:

edr_fstat:	WA
edr_fzip:	Not reported
edr_fcnty:	KING
edr_zip:	Not reported
Facility Type:	**Hazardous Sites List**
Facility Status:	Awaiting Cleanup
FSID Number:	82838425
Rank:	5
Region:	NW
EDR Link ID:	82838425
Region Decode:	NORTHWEST REGIONAL OFFICE

CSCSL:

Facility ID:	82838425
Region:	Northwest
Lat/Long:	47.629510 / -122.328700
Brownfield Status:	Not reported
Rank Status:	5
Clean Up Siteid:	1216
Site Status:	Awaiting Cleanup
PSI?:	Not reported
Contaminant Name:	Halogenated Organics
Ground Water:	Confirmed Above Cleanup Level
Surface Water:	Not reported
Soil:	Suspected
Sediment:	Not reported
Air:	Not reported
Bedrock:	Not reported

RAINIER PRECISION LLC (Continued) **1004794563**

Responsible Unit: Northwest

Facility ID: 82838425
Region: Northwest
Lat/Long: 47.629510 / -122.328700
Brownfield Status: Not reported
Rank Status: 5
Clean Up Siteid: 1216
Site Status: Awaiting Cleanup
PSI?: Not reported
Contaminant Name: Metals Priority Pollutants
Ground Water: Confirmed Above Cleanup Level
Surface Water: Not reported
Soil: Suspected
Sediment: Not reported
Air: Not reported
Bedrock: Not reported
Responsible Unit: Northwest

Facility ID: 82838425
Region: Northwest
Lat/Long: 47.629510 / -122.328700
Brownfield Status: Not reported
Rank Status: 5
Clean Up Siteid: 1216
Site Status: Awaiting Cleanup
PSI?: Not reported
Contaminant Name: Non-Halogenated Solvents
Ground Water: Not reported
Surface Water: Not reported
Soil: Below MTCA Cleanup Level After Assessment
Sediment: Not reported
Air: Not reported
Bedrock: Not reported
Responsible Unit: Northwest

Facility ID: 82838425
Region: Northwest
Lat/Long: 47.629510 / -122.328700
Brownfield Status: Not reported
Rank Status: 5
Clean Up Siteid: 1216
Site Status: Awaiting Cleanup
PSI?: Not reported
Contaminant Name: Petroleum Products-Unspecified
Ground Water: Suspected
Surface Water: Not reported
Soil: Confirmed Above Cleanup Level
Sediment: Not reported
Air: Not reported
Bedrock: Not reported
Responsible Unit: Northwest

Facility ID: 82838425
Region: Northwest
Lat/Long: 47.629510 / -122.328700
Brownfield Status: Not reported

RAINIER PRECISION LLC (Continued) **1004794563**

Rank Status: 5
Clean Up Siteid: 1216
Site Status: Awaiting Cleanup
PSI?: Not reported
Contaminant Name: Polychlorinated biPhenyls (PCB)
Ground Water: Suspected
Surface Water: Not reported
Soil: Confirmed Above Cleanup Level
Sediment: Not reported
Air: Not reported
Bedrock: Not reported
Responsible Unit: Northwest

Facility ID: 82838425
Region: Northwest
Lat/Long: 47.629510 / -122.328700
Brownfield Status: Not reported
Rank Status: 5
Clean Up Siteid: 1216
Site Status: Awaiting Cleanup
PSI?: Not reported
Contaminant Name: Polycyclic Aromatic Hydrocarbons
Ground Water: Suspected
Surface Water: Not reported
Soil: Confirmed Above Cleanup Level
Sediment: Not reported
Air: Not reported
Bedrock: Not reported
Responsible Unit: Northwest

ALLSITES:
Facility Name: RAINIER PRECISION LLC
Facility Id: 82838425

Interaction: 66800
Interaction 1: I
Interaction 2: HWG
Ecology Program: HAZWASTE
Program Data: TURBOWASTE
Facility Alt.: Not reported
Program ID: WAD988518148
Date Interaction: 1993-02-19 00:00:00
Date Interaction 3: Hazardous Waste Generator
Latitude: 47.629504380999997
Longitude: -122.328685101

Interaction: 66801
Interaction 1: A
Interaction 2: SCS
Ecology Program: TOXICS
Program Data: ISIS
Facility Alt.: Rainier Precision LLC
Program ID: Not reported
Date Interaction: 2002-04-25 00:00:00
Date Interaction 3: State Cleanup Site
Latitude: 47.629504380999997

RAINIER PRECISION LLC (Continued) **1004794563**

Longitude: -122.328685101

RCRA NonGen / NLR:
Date form received by agency: 02/07/2003
Facility name: RAINIER PRECISION LLC
Facility address: 1150 EASTLAKE AVE E
SEATTLE, WA 98109-4490
EPA ID: WAD988518148
Contact: RAINIER PRECISI RAINIER PRECISI
Contact address: 1150 EASTLAKE AVE E
SEATTLE, WA 98109-4408
Contact country: US
Contact telephone: (206)624-8258
Contact email: Not reported
EPA Region: 10
Classification: Non-Generator
Description: Handler: Non-Generators do not presently generate hazardous waste

Owner/Operator Summary:
Owner/operator name: RAINIER PRECISI R
Owner/operator address: 1150 EASTLAKE AVE E
SEATTLE, WA 98109
Owner/operator country: US
Owner/operator telephone: (206)624-8258
Legal status: Private
Owner/Operator Type: Operator
Owner/Op start date: 09/17/1996
Owner/Op end date: Not reported

Owner/operator name: RAINIER PRECISI R
Owner/operator address: 1150 EASTLAKE AVE E
SEATTLE, WA 98109
Owner/operator country: US
Owner/operator telephone: (206)624-8258
Legal status: Private
Owner/Operator Type: Owner
Owner/Op start date: 12/26/2001
Owner/Op end date: Not reported

Handler Activities Summary:
U.S. importer of hazardous waste: No
Mixed waste (haz. and radioactive): No
Recycler of hazardous waste: No
Transporter of hazardous waste: No
Treater, storer or disposer of HW: No
Underground injection activity: No
On-site burner exemption: No
Furnace exemption: No
Used oil fuel burner: No
Used oil processor: No
User oil refiner: No
Used oil fuel marketer to burner: No
Used oil Specification marketer: No
Used oil transfer facility: No
Used oil transporter: No

RAINIER PRECISION LLC (Continued) **1004794563**

Historical Generators:
Date form received by agency: 03/04/2002
Site name: RAINIER PRECISION LLC
Classification: Not a generator, verified

Violation Status: No violations found

FINDS:

Registry ID: 110005384306

Environmental Interest/Information System
Washington Facility / Site Identification System (WA-FSIS) provides a means to query and display data maintained by the Washington Department of Ecology. This system contains key information for each facility/site that is currently, or has been, of interest to the Air Quality, Dam Safety, Hazardous Waste, Toxics Cleanup, and Water Quality Programs.

RCRAInfo is a national information system that supports the Resource Conservation and Recovery Act (RCRA) program through the tracking of events and activities related to facilities that generate, transport, and treat, store, or dispose of hazardous waste. RCRAInfo allows RCRA program staff to track the notification, permit, compliance, and corrective action activities required under RCRA.

ECHO:
Envid: 1004794563
Registry ID: 110005384306
DFR URL: http://echo.epa.gov/detailed_facility_report?fid=110005384306

382
SSW
1/2-1
0.644 mi.
3401 ft.

PHOM PROPERTY
2301 4TH AVE
SEATTLE, WA 98121

WA HSL **U003795460**
WA CSCSL **N/A**
WA LUST
WA UST
WA ALLSITES

Relative:
Higher

Actual:
129 ft.

HSL:
edr_fstat: WA
edr_fzip: Not reported
edr_fcnty: KING
edr_zip: Not reported
Facility Type: **Hazardous Sites List**
Facility Status: Cleanup Started
FSID Number: 47763267
Rank: 3
Region: NW
EDR Link ID: 47763267
Region Decode: NORTHWEST REGIONAL OFFICE

CSCSL:
Facility ID: 47763267
Region: Northwest
Lat/Long: 47.615354 / -122.344507
Brownfield Status: Not reported
Rank Status: 3

PHOM PROPERTY (Continued) **U003795460**

Clean Up Siteid: 2621
Site Status: Cleanup Started
PSI?: Yes
Contaminant Name: Benzene
Ground Water: Not reported
Surface Water: Not reported
Soil: Confirmed Above Cleanup Level
Sediment: Not reported
Air: Not reported
Bedrock: Not reported
Responsible Unit: Northwest

Facility ID: 47763267
Region: Northwest
Lat/Long: 47.615354 / -122.344507
Brownfield Status: Not reported
Rank Status: 3
Clean Up Siteid: 2621
Site Status: Cleanup Started
PSI?: Yes
Contaminant Name: Other Non-Halogenated Organics
Ground Water: Not reported
Surface Water: Not reported
Soil: Confirmed Above Cleanup Level
Sediment: Not reported
Air: Not reported
Bedrock: Not reported
Responsible Unit: Northwest

Facility ID: 47763267
Region: Northwest
Lat/Long: 47.615354 / -122.344507
Brownfield Status: Not reported
Rank Status: 3
Clean Up Siteid: 2621
Site Status: Cleanup Started
PSI?: Yes
Contaminant Name: Petroleum-Gasoline
Ground Water: Not reported
Surface Water: Not reported
Soil: Confirmed Above Cleanup Level
Sediment: Not reported
Air: Confirmed Above Cleanup Level
Bedrock: Not reported
Responsible Unit: Northwest

LUST:
Facility ID: 47763267
Lust Status Type: Cleanup Started
Cleanup Site ID: 2621
Cleanup Unit Type: Upland
Process Type: Independent Action
Cleanup Unit Name: Phom Property
Lust Status Date: 05/05/2015
Response Section: Northwest
Lat/Long: 47.615354 / -122.34450

PHOM PROPERTY (Continued) **U003795460**

UST:

Facility ID:	47763267
Site Id:	513632
UBI:	Not reported
Phone Number:	Not reported
Decimal Latitude:	47.615354211
Decimal Longitude:	-122.34450693
Tank Name:	1
Tag Number:	Not reported
Tank Status:	Removed
Tank Status Date:	06/19/2001
Tank Install Date:	00/01/1900
Tank Closure Date:	Not reported
Capacity Range:	Not reported
Tank Permit Expiration Date:	Not reported
Tank Upgrade Date:	Not reported
Tank Spill Prevention:	Not reported
Tank Overfill Prevention:	Not reported
Tank Material:	Not reported
Tank Construction:	Not reported
Tank Tightness Test:	Not reported
Tank Corrosion Protection:	Not reported
Tank Manifold:	Not reported
Tank Release Detection:	Not reported
Tank SFC Type:	Not reported
Pipe Material:	Not reported
Pipe Construction:	Not reported
Pipe Primary Release Detection:	Not reported
Pipe Second Release Detection:	Not reported
Pipe Corrosion Protection:	Not reported
Pipe Pumping System:	Not reported
Responsible Unit:	NORTHWEST
Dispencer/Pump SFC Type:	Not reported

Tank Name:	2
Tag Number:	Not reported
Tank Status:	Removed
Tank Status Date:	06/19/2001
Tank Install Date:	00/01/1900
Tank Closure Date:	Not reported
Capacity Range:	Not reported
Tank Permit Expiration Date:	Not reported
Tank Upgrade Date:	Not reported
Tank Spill Prevention:	Not reported
Tank Overfill Prevention:	Not reported
Tank Material:	Not reported
Tank Construction:	Not reported
Tank Tightness Test:	Not reported
Tank Corrosion Protection:	Not reported
Tank Manifold:	Not reported
Tank Release Detection:	Not reported
Tank SFC Type:	Not reported
Pipe Material:	Not reported
Pipe Construction:	Not reported
Pipe Primary Release Detection:	Not reported

PHOM PROPERTY (Continued) **U003795460**

Pipe Second Release Detection: Not reported
Pipe Corrosion Protection: Not reported
Pipe Pumping System: Not reported
Responsible Unit: NORTHWEST
Dispencer/Pump SFC Type: Not reported

Tank Name: 3
Tag Number: Not reported
Tank Status: Removed
Tank Status Date: 06/19/2001
Tank Install Date: 00/01/1900
Tank Closure Date: Not reported
Capacity Range: Not reported
Tank Permit Expiration Date: Not reported
Tank Upgrade Date: Not reported
Tank Spill Prevention: Not reported
Tank Overfill Prevention: Not reported
Tank Material: Not reported
Tank Construction: Not reported
Tank Tightness Test: Not reported
Tank Corrosion Protection: Not reported
Tank Manifold: Not reported
Tank Release Detection: Not reported
Tank SFC Type: Not reported
Pipe Material: Not reported
Pipe Construction: Not reported
Pipe Primary Release Detection: Not reported
Pipe Second Release Detection: Not reported
Pipe Corrosion Protection: Not reported
Pipe Pumping System: Not reported
Responsible Unit: NORTHWEST
Dispencer/Pump SFC Type: Not reported

ALLSITES:
Facility Name: PHOM PROPERTY
Facility Id: 47763267

Interaction: 47210
Interaction 1: A
Interaction 2: UST
Ecology Program: TOXICS
Program Data: UST
Facility Alt.: Not reported
Program ID: 513632
Date Interaction: 1999-08-24 00:00:00
Date Interaction 3: Underground Storage Tank
Latitude: 47.615348107999999
Longitude: -122.344490912

Interaction: 47209
Interaction 1: A
Interaction 2: LUST
Ecology Program: TOXICS
Program Data: ISIS
Facility Alt.: Not reported

PHOM PROPERTY (Continued) **U003795460**

Program ID:	513632
Date Interaction:	1999-08-04 00:00:00
Date Interaction 3:	LUST Facility
Latitude:	47.615348107999999
Longitude:	-122.344490912

Interaction:	77889
Interaction 1:	A
Interaction 2:	SCS
Ecology Program:	TOXICS
Program Data:	ISIS
Facility Alt.:	PHOM PROPERTY
Program ID:	Not reported
Date Interaction:	2009-07-10 00:00:00
Date Interaction 3:	State Cleanup Site
Latitude:	47.615348107999999
Longitude:	-122.344490912

CT383 **LAKE UNION STEAM PLANT** **WA HSL** **S100079825**
ENE **1179 EASTLAKE AVE E** **WA CSCSL** **N/A**
1/2-1 **SEATTLE, WA 98109** **WA ALLSITES**
0.647 mi.
3415 ft. **Site 3 of 3 in cluster CT**

Relative:
Lower

Actual:
38 ft.

HSL:

edr_fstat:	WA
edr_fzip:	Not reported
edr_fcnty:	KING
edr_zip:	Not reported
Facility Type:	**Hazardous Sites List**
Facility Status:	Awaiting Cleanup
FSID Number:	2250
Rank:	5
Region:	NW
EDR Link ID:	2250
Region Decode:	NORTHWEST REGIONAL OFFICE

CSCSL:

Facility ID:	2250
Region:	Northwest
Lat/Long:	47.630225 / -122.328240
Brownfield Status:	Not reported
Rank Status:	5
Clean Up Siteid:	1947
Site Status:	Awaiting Cleanup
PSI?:	Not reported
Contaminant Name:	Base/Neutral/Acid Organics
Ground Water:	Not reported
Surface Water:	Not reported
Soil:	Suspected
Sediment:	Suspected
Air:	Not reported
Bedrock:	Not reported
Responsible Unit:	Northwest

LAKE UNION STEAM PLANT (Continued) **S100079825**

Facility ID:	2250
Region:	Northwest
Lat/Long:	47.630225 / -122.328240
Brownfield Status:	Not reported
Rank Status:	5
Clean Up Siteid:	1947
Site Status:	Awaiting Cleanup
PSI?:	Not reported
Contaminant Name:	Metals Priority Pollutants
Ground Water:	Not reported
Surface Water:	Not reported
Soil:	Confirmed Above Cleanup Level
Sediment:	Confirmed Above Cleanup Level
Air:	Not reported
Bedrock:	Not reported
Responsible Unit:	Northwest

Facility ID:	2250
Region:	Northwest
Lat/Long:	47.630225 / -122.328240
Brownfield Status:	Not reported
Rank Status:	5
Clean Up Siteid:	1947
Site Status:	Awaiting Cleanup
PSI?:	Not reported
Contaminant Name:	Petroleum Products-Unspecified
Ground Water:	Not reported
Surface Water:	Not reported
Soil:	Confirmed Above Cleanup Level
Sediment:	Confirmed Above Cleanup Level
Air:	Not reported
Bedrock:	Not reported
Responsible Unit:	Northwest

Facility ID:	2250
Region:	Northwest
Lat/Long:	47.630225 / -122.328240
Brownfield Status:	Not reported
Rank Status:	5
Clean Up Siteid:	1947
Site Status:	Awaiting Cleanup
PSI?:	Not reported
Contaminant Name:	Phenolic Compounds
Ground Water:	Not reported
Surface Water:	Not reported
Soil:	Suspected
Sediment:	Suspected
Air:	Not reported
Bedrock:	Not reported
Responsible Unit:	Northwest

Facility ID:	2250
Region:	Northwest
Lat/Long:	47.630225 / -122.328240
Brownfield Status:	Not reported
Rank Status:	5
Clean Up Siteid:	1947

LAKE UNION STEAM PLANT (Continued) **S100079825**

Site Status:	Awaiting Cleanup
PSI?:	Not reported
Contaminant Name:	Polychlorinated biPhenyls (PCB)
Ground Water:	Not reported
Surface Water:	Not reported
Soil:	Confirmed Above Cleanup Level
Sediment:	Confirmed Above Cleanup Level
Air:	Not reported
Bedrock:	Not reported
Responsible Unit:	Northwest

Facility ID:	2250
Region:	Northwest
Lat/Long:	47.630225 / -122.328240
Brownfield Status:	Not reported
Rank Status:	5
Clean Up Siteid:	1947
Site Status:	Awaiting Cleanup
PSI?:	Not reported
Contaminant Name:	Polycyclic Aromatic Hydrocarbons
Ground Water:	Not reported
Surface Water:	Not reported
Soil:	Suspected
Sediment:	Suspected
Air:	Not reported
Bedrock:	Not reported
Responsible Unit:	Northwest

ALLSITES:

Facility Name:	LAKE UNION STEAM PLANT
Facility Id:	2250

Interaction:	3990
Interaction 1:	A
Interaction 2:	SEDIMENT
Ecology Program:	TOXICS
Program Data:	ISIS
Facility Alt.:	LAKE UNION STEAM PLANT
Program ID:	Not reported
Date Interaction:	1900-01-01 00:00:00
Date Interaction 3:	Sediments
Latitude:	47.630219013000001
Longitude:	-122.32821242999999

Interaction:	3989
Interaction 1:	A
Interaction 2:	INDPNDNT
Ecology Program:	TOXICS
Program Data:	ISIS
Facility Alt.:	LAKE UNION STEAM PLANT
Program ID:	Not reported
Date Interaction:	1900-01-01 00:00:00
Date Interaction 3:	Independent Cleanup
Latitude:	47.630219013000001
Longitude:	-122.32821242999999

384
WSW
1/2-1
0.660 mi.
3485 ft.

ASTRO APARTMENTS
315 1ST AVE N
SEATTLE, WA 98109

WA CSCSL
WA ALLSITES
WA SPILLS

S116362803
N/A

Relative:
Higher

Actual:
122 ft.

CSCSL:

Facility ID:	20034
Region:	Northwest
Lat/Long:	47.621560 / -122.355680
Brownfield Status:	Not reported
Rank Status:	N
Clean Up Siteid:	12887
Site Status:	Cleanup Started
PSI?:	Yes
Contaminant Name:	Petroleum-Diesel
Ground Water:	Not reported
Surface Water:	Not reported
Soil:	Confirmed Above Cleanup Level
Sediment:	Not reported
Air:	Not reported
Bedrock:	Not reported
Responsible Unit:	Northwest

Facility ID:	20034
Region:	Northwest
Lat/Long:	47.621560 / -122.355680
Brownfield Status:	Not reported
Rank Status:	N
Clean Up Siteid:	12887
Site Status:	Cleanup Started
PSI?:	Yes
Contaminant Name:	Petroleum-Other
Ground Water:	Not reported
Surface Water:	Not reported
Soil:	Below MTCA Cleanup Level After Assessment
Sediment:	Not reported
Air:	Not reported
Bedrock:	Not reported
Responsible Unit:	Northwest

ALLSITES:

Facility Name:	ASTRO APARTMENTS
Facility Id:	20034

Interaction:	115056
Interaction 1:	A
Interaction 2:	SCS
Ecology Program:	TOXICS
Program Data:	ISIS
Facility Alt.:	Astro Apartments
Program ID:	Not reported
Date Interaction:	2015-10-13 00:00:00
Date Interaction 3:	State Cleanup Site
Latitude:	47.621554332999999
Longitude:	-122.355655841

ASTRO APARTMENTS (Continued) **S116362803**

SPILLS:

Facility ID:	646406
Medium:	SOIL
Material Desc:	PETROLEUM - OIL OTHER
Material Qty:	Not reported
Material Units:	Not reported
Date Received:	Not reported
Contact Name:	UNKNOWN
Incident Date:	Not reported
Incident Category Type:	Not reported
Incident Category:	Not reported
Latitude:	Not reported
Longitude:	Not reported
Source Type:	Not reported
Source:	Not reported
Vessel Facility Name2:	Not reported
Recovered Quantity:	Not reported
Resp Party Name:	Not reported

Facility ID:	646406
Medium:	SOIL
Material Desc:	PETROLEUM - OIL OTHER
Material Qty:	Not reported
Material Units:	Not reported
Date Received:	01/22/2014
Contact Name:	UNKNOWN
Incident Date:	Not reported
Incident Category Type:	Not reported
Incident Category:	Not reported
Latitude:	Not reported
Longitude:	Not reported
Source Type:	Not reported
Source:	Not reported
Vessel Facility Name2:	Not reported
Recovered Quantity:	Not reported
Resp Party Name:	Not reported

385
SE
1/2-1
0.664 mi.
3504 ft.

TRITELL LLC PARKING LOT **WA CSCSL** **S102845864**
1821-1823 MINOR AVE **WA ALLSITES** **N/A**
SEATTLE, WA 98101

Relative:
Higher

Actual:
140 ft.

CSCSL:

Facility ID:	22279988
Region:	Northwest
Lat/Long:	47.617233 / -122.331596
Brownfield Status:	Not reported
Rank Status:	N
Clean Up Siteid:	3478
Site Status:	Awaiting Cleanup
PSI?:	Not reported
Contaminant Name:	Benzene
Ground Water:	Not reported
Surface Water:	Not reported
Soil:	Below MTCA Cleanup Level After Assessment
Sediment:	Not reported

TRITELL LLC PARKING LOT (Continued) **S102845864**

Air:	Not reported
Bedrock:	Not reported
Responsible Unit:	Northwest
Facility ID:	22279988
Region:	Northwest
Lat/Long:	47.617233 / -122.331596
Brownfield Status:	Not reported
Rank Status:	N
Clean Up Siteid:	3478
Site Status:	Awaiting Cleanup
PSI?:	Not reported
Contaminant Name:	Non-Halogenated Solvents
Ground Water:	Confirmed Above Cleanup Level
Surface Water:	Not reported
Soil:	Confirmed Above Cleanup Level
Sediment:	Not reported
Air:	Not reported
Bedrock:	Not reported
Responsible Unit:	Northwest
Facility ID:	22279988
Region:	Northwest
Lat/Long:	47.617233 / -122.331596
Brownfield Status:	Not reported
Rank Status:	N
Clean Up Siteid:	3478
Site Status:	Awaiting Cleanup
PSI?:	Not reported
Contaminant Name:	Other Non-Halogenated Organics
Ground Water:	Not reported
Surface Water:	Not reported
Soil:	Remediated-Below Cleanup Level
Sediment:	Not reported
Air:	Not reported
Bedrock:	Not reported
Responsible Unit:	Northwest
Facility ID:	22279988
Region:	Northwest
Lat/Long:	47.617233 / -122.331596
Brownfield Status:	Not reported
Rank Status:	N
Clean Up Siteid:	3478
Site Status:	Awaiting Cleanup
PSI?:	Not reported
Contaminant Name:	Petroleum Products-Unspecified
Ground Water:	Confirmed Above Cleanup Level
Surface Water:	Not reported
Soil:	Confirmed Above Cleanup Level
Sediment:	Not reported
Air:	Not reported
Bedrock:	Not reported
Responsible Unit:	Northwest
Facility ID:	22279988
Region:	Northwest

TRITELL LLC PARKING LOT (Continued) **S102845864**

Lat/Long:	47.617233 / -122.331596
Brownfield Status:	Not reported
Rank Status:	N
Clean Up Siteid:	3478
Site Status:	Awaiting Cleanup
PSI?:	Not reported
Contaminant Name:	Petroleum-Gasoline
Ground Water:	Not reported
Surface Water:	Not reported
Soil:	Remediated-Below Cleanup Level
Sediment:	Not reported
Air:	Not reported
Bedrock:	Not reported
Responsible Unit:	Northwest

Facility ID:	22279988
Region:	Northwest
Lat/Long:	47.617233 / -122.331596
Brownfield Status:	Not reported
Rank Status:	N
Clean Up Siteid:	3478
Site Status:	Awaiting Cleanup
PSI?:	Not reported
Contaminant Name:	Polycyclic Aromatic Hydrocarbons
Ground Water:	Not reported
Surface Water:	Not reported
Soil:	Remediated-Below Cleanup Level
Sediment:	Not reported
Air:	Not reported
Bedrock:	Not reported
Responsible Unit:	Northwest

ALLSITES:

Facility Name:	TRITELL LLC PARKING LOT
Facility Id:	22279988

Interaction:	32336
Interaction 1:	A
Interaction 2:	INDPNDNT
Ecology Program:	TOXICS
Program Data:	ISIS
Facility Alt.:	TRITELL LLC PARKING LOT
Program ID:	Not reported
Date Interaction:	1997-06-27 00:00:00
Date Interaction 3:	Independent Cleanup
Latitude:	47.617226932000001
Longitude:	-122.331578953

CU386 **1918 EIGHTH OFFICE TOWER** **WA CSCSL** **S116348887**
SSE **1918 8TH AVE** **WA LUST** **N/A**
1/2-1 **SEATTLE, WA 98101** **WA ALLSITES**
0.664 mi.
3505 ft. **Site 1 of 2 in cluster CU**

Relative:
Higher

Actual:
106 ft.

CSCSL:

Facility ID:	6625
Region:	Northwest
Lat/Long:	47.615467 / -122.335746
Brownfield Status:	Not reported
Rank Status:	N
Clean Up Siteid:	12346
Site Status:	Cleanup Started
PSI?:	Not reported
Contaminant Name:	Petroleum-Diesel
Ground Water:	Confirmed Above Cleanup Level
Surface Water:	Not reported
Soil:	Not reported
Sediment:	Not reported
Air:	Not reported
Bedrock:	Not reported
Responsible Unit:	Northwest

Facility ID:	6625
Region:	Northwest
Lat/Long:	47.615467 / -122.335746
Brownfield Status:	Not reported
Rank Status:	N
Clean Up Siteid:	12346
Site Status:	Cleanup Started
PSI?:	Not reported
Contaminant Name:	Petroleum-Gasoline
Ground Water:	Not reported
Surface Water:	Not reported
Soil:	Remediated-Below Cleanup Level
Sediment:	Not reported
Air:	Not reported
Bedrock:	Not reported
Responsible Unit:	Northwest

Facility ID:	6625
Region:	Northwest
Lat/Long:	47.615467 / -122.335746
Brownfield Status:	Not reported
Rank Status:	N
Clean Up Siteid:	12346
Site Status:	Cleanup Started
PSI?:	Not reported
Contaminant Name:	Petroleum-Other
Ground Water:	Not reported
Surface Water:	Not reported
Soil:	Confirmed Above Cleanup Level
Sediment:	Not reported
Air:	Not reported
Bedrock:	Not reported
Responsible Unit:	Northwest

1918 EIGHTH OFFICE TOWER (Continued) **S116348887**

LUST:
Facility ID: 6625
Lust Status Type: Cleanup Started
Cleanup Site ID: 12346
Cleanup Unit Type: Upland
Process Type: Independent Action
Cleanup Unit Name: 1918 Eighth Office Tower
Lust Status Date: 01/23/2008
Response Section: Northwest
Lat/Long: 47.615467 / -122.33574

ALLSITES:
Facility Name: 1918 EIGHTH OFFICE TOWER
Facility Id: 6625

Interaction: 108599
Interaction 1: I
Interaction 2: UST
Ecology Program: TOXICS
Program Data: UST
Facility Alt.: 1918 Eighth Office Tower
Program ID: 600114
Date Interaction: 2008-04-22 00:00:00
Date Interaction 3: Underground Storage Tank
Latitude: 47.615461562999997
Longitude: -122.33573568

Interaction: 108575
Interaction 1: A
Interaction 2: INDPNDNT
Ecology Program: TOXICS
Program Data: ISIS
Facility Alt.: 1918 Eighth Office Tower
Program ID: Not reported
Date Interaction: 2012-04-14 00:00:00
Date Interaction 3: Independent Cleanup
Latitude: 47.615461562999997
Longitude: -122.33573568

Interaction: 108600
Interaction 1: A
Interaction 2: LUST
Ecology Program: TOXICS
Program Data: ISIS
Facility Alt.: 1918 Eighth Office Tower
Program ID: 620114
Date Interaction: 2012-04-14 00:00:00
Date Interaction 3: LUST Facility
Latitude: 47.615461562999997
Longitude: -122.33573568

CV387
West
1/2-1
0.670 mi.
3537 ft.

Relative:
Higher

Actual:
164 ft.

UNOCAL 306566
700 QUEEN ANNE AVE N
SEATTLE, WA 98119

Site 1 of 2 in cluster CV

Database(s): WA HSL, WA CSCSL, WA LUST, WA ALLSITES, RCRA NonGen / NLR, WA MANIFEST

EDR ID Number: 1001490797
EPA ID Number: WAD988502878

HSL:

edr_fstat:	WA
edr_fzip:	Not reported
edr_fcnty:	KING
edr_zip:	Not reported
Facility Type:	**Hazardous Sites List**
Facility Status:	Cleanup Started
FSID Number:	59972834
Rank:	5
Region:	NW
EDR Link ID:	59972834
Region Decode:	NORTHWEST REGIONAL OFFICE

CSCSL:

Facility ID:	59972834
Region:	Northwest
Lat/Long:	47.625600 / -122.356495
Brownfield Status:	Not reported
Rank Status:	5
Clean Up Siteid:	6364
Site Status:	Cleanup Started
PSI?:	Yes
Contaminant Name:	Petroleum-Diesel
Ground Water:	Confirmed Above Cleanup Level
Surface Water:	Not reported
Soil:	Confirmed Above Cleanup Level
Sediment:	Not reported
Air:	Not reported
Bedrock:	Not reported
Responsible Unit:	Northwest

Facility ID:	59972834
Region:	Northwest
Lat/Long:	47.625600 / -122.356495
Brownfield Status:	Not reported
Rank Status:	5
Clean Up Siteid:	6364
Site Status:	Cleanup Started
PSI?:	Yes
Contaminant Name:	Petroleum-Gasoline
Ground Water:	Confirmed Above Cleanup Level
Surface Water:	Not reported
Soil:	Confirmed Above Cleanup Level
Sediment:	Not reported
Air:	Not reported
Bedrock:	Not reported
Responsible Unit:	Northwest

Facility ID:	59972834
Region:	Northwest
Lat/Long:	47.625600 / -122.356495
Brownfield Status:	Not reported

UNOCAL 306566 (Continued) **1001490797**

Rank Status: 5
Clean Up Siteid: 6364
Site Status: Cleanup Started
PSI?: Yes
Contaminant Name: Petroleum-Other
Ground Water: Confirmed Above Cleanup Level
Surface Water: Not reported
Soil: Confirmed Above Cleanup Level
Sediment: Not reported
Air: Not reported
Bedrock: Not reported
Responsible Unit: Northwest

LUST:
Facility ID: 59972834
Lust Status Type: Cleanup Started
Cleanup Site ID: 6364
Cleanup Unit Type: Upland
Process Type: Independent Action
Cleanup Unit Name: UNOCAL STATION # 0255
Lust Status Date: 07/01/2016
Response Section: Northwest
Lat/Long: 47.625600 / -122.35649

ALLSITES:
Facility Name: UNOCAL 306568
Facility Id: 59972834

Interaction: 54012
Interaction 1: I
Interaction 2: VOLCLNST
Ecology Program: TOXICS
Program Data: ISIS
Facility Alt.: Unocal 306568
Program ID: NW0213
Date Interaction: 1999-02-23 00:00:00
Date Interaction 3: Voluntary Cleanup Sites
Latitude: 47.625594384000003
Longitude: -122.35648009800001

Interaction: 54014
Interaction 1: I
Interaction 2: HWG
Ecology Program: HAZWASTE
Program Data: TURBOWASTE
Facility Alt.: Not reported
Program ID: WAD988502878
Date Interaction: 2004-12-31 00:00:00
Date Interaction 3: Hazardous Waste Generator
Latitude: 47.625594384000003
Longitude: -122.35648009800001

Interaction: 54010
Interaction 1: I

UNOCAL 306566 (Continued) **1001490797**

Interaction 2:	TIER2
Ecology Program:	HAZWASTE
Program Data:	EPCRA
Facility Alt.:	Not reported
Program ID:	WAD988502878
Date Interaction:	1988-01-01 00:00:00
Date Interaction 3:	Emergency/Haz Chem Rpt TI
Latitude:	47.625594384000003
Longitude:	-122.35648009800001

Interaction:	54011
Interaction 1:	I
Interaction 2:	HWG
Ecology Program:	HAZWASTE
Program Data:	TURBOWASTE
Facility Alt.:	Not reported
Program ID:	WAD988502878
Date Interaction:	1992-03-09 00:00:00
Date Interaction 3:	Hazardous Waste Generator
Latitude:	47.625594384000003
Longitude:	-122.35648009800001

Interaction:	95684
Interaction 1:	A
Interaction 2:	HWOTHER
Ecology Program:	HAZWASTE
Program Data:	TURBOWASTE
Facility Alt.:	Unocal 306566
Program ID:	WAD988502878
Date Interaction:	2011-02-03 00:00:00
Date Interaction 3:	Haz Waste Management Acti
Latitude:	47.625594384000003
Longitude:	-122.35648009800001

Interaction:	54009
Interaction 1:	A
Interaction 2:	LUST
Ecology Program:	TOXICS
Program Data:	ISIS
Facility Alt.:	Not reported
Program ID:	8422
Date Interaction:	1986-01-01 00:00:00
Date Interaction 3:	LUST Facility
Latitude:	47.625594384000003
Longitude:	-122.35648009800001

Interaction:	54013
Interaction 1:	I
Interaction 2:	UST
Ecology Program:	TOXICS
Program Data:	UST
Facility Alt.:	Not reported
Program ID:	8422

UNOCAL 306566 (Continued) **1001490797**

Date Interaction:	2000-03-20 00:00:00
Date Interaction 3:	Underground Storage Tank
Latitude:	47.625594384000003
Longitude:	-122.35648009800001

Interaction:	54017
Interaction 1:	A
Interaction 2:	SCS
Ecology Program:	TOXICS
Program Data:	ISIS
Facility Alt.:	Unocal 306568
Program ID:	Not reported
Date Interaction:	2007-05-23 00:00:00
Date Interaction 3:	State Cleanup Site
Latitude:	47.625594384000003
Longitude:	-122.35648009800001

Interaction:	92957
Interaction 1:	I
Interaction 2:	HWG
Ecology Program:	HAZWASTE
Program Data:	TURBOWASTE
Facility Alt.:	Unocal 306566
Program ID:	WAD988502878
Date Interaction:	2010-06-10 00:00:00
Date Interaction 3:	Hazardous Waste Generator
Latitude:	47.625594384000003
Longitude:	-122.35648009800001

Interaction:	54015
Interaction 1:	I
Interaction 2:	VOLCLNST
Ecology Program:	TOXICS
Program Data:	ISIS
Facility Alt.:	Unocal 306568
Program ID:	NW1603
Date Interaction:	2006-03-13 00:00:00
Date Interaction 3:	Voluntary Cleanup Sites
Latitude:	47.625594384000003
Longitude:	-122.35648009800001

Interaction:	54016
Interaction 1:	I
Interaction 2:	HWOTHER
Ecology Program:	HAZWASTE
Program Data:	TURBOWASTE
Facility Alt.:	UNOCAL 306568
Program ID:	WAD988502878
Date Interaction:	2007-12-31 00:00:00
Date Interaction 3:	Haz Waste Management Acti
Latitude:	47.625594384000003
Longitude:	-122.35648009800001

UNOCAL 306566 (Continued) **1001490797**

RCRA NonGen / NLR:
Date form received by agency: 02/21/2012
Facility name: UNOCAL 306566
Facility address: 700 QUEEN ANNE AVE N
SEATTLE, WA 98119
EPA ID: WAD988502878
Mailing address: PO BOX 6004
SAN RAMON, WA 94583
Contact: DONALD LANCE
Contact address: 9521 WILLOWS RD
REDMOND, WA 98052
Contact country: US
Contact telephone: (877) 386-6044
Contact email: NAWTDESK@CHEVRON.COM
EPA Region: 10
Classification: Non-Generator
Description: Handler: Non-Generators do not presently generate hazardous waste

Owner/Operator Summary:
Owner/operator name: L&N PROPERTIES
Owner/operator address: 1700 WEST LAKE NORTH
SEATTLE, 98109
Owner/operator country: US
Owner/operator telephone: (206)285-6716
Legal status: Private
Owner/Operator Type: Owner
Owner/Op start date: 08/27/1996
Owner/Op end date: Not reported

Owner/operator name: CHEVRON
Owner/operator address: PO BOX 6004
SAN RAMON, 94583
Owner/operator country: US
Owner/operator telephone: 877-386-6044
Legal status: Private
Owner/Operator Type: Operator
Owner/Op start date: 08/27/1996
Owner/Op end date: Not reported

Owner/operator name: L&N PROPERTIES L
Owner/operator address: 1700 WEST LAKE NORTH
SEATTLE, WA 98109
Owner/operator country: US
Owner/operator telephone: (206)285-6716
Legal status: Private
Owner/Operator Type: Owner
Owner/Op start date: 08/27/1996
Owner/Op end date: Not reported

Owner/operator name: JOCKO R
Owner/operator address: PO BOX 6004
SAN RAMON, CA 94583
Owner/operator country: US
Owner/operator telephone: (877)386-6044
Legal status: Private
Owner/Operator Type: Operator

UNOCAL 306566 (Continued) **1001490797**

Owner/Op start date: 08/27/1996
Owner/Op end date: Not reported

Owner/operator name: CHEVRON
Owner/operator address: PO BOX 6004
SAN RAMON, CA 94583
Owner/operator country: US
Owner/operator telephone: Not reported
Legal status: Private
Owner/Operator Type: Operator
Owner/Op start date: 08/27/1996
Owner/Op end date: Not reported

Owner/operator name: L&N PROPERTIES
Owner/operator address: 1700 WEST LAKE NORTH
SEATTLE, WA 98109
Owner/operator country: US
Owner/operator telephone: Not reported
Legal status: Private
Owner/Operator Type: Owner
Owner/Op start date: 08/27/1996
Owner/Op end date: Not reported

Handler Activities Summary:
U.S. importer of hazardous waste: No
Mixed waste (haz. and radioactive): No
Recycler of hazardous waste: No
Transporter of hazardous waste: No
Treater, storer or disposer of HW: No
Underground injection activity: No
On-site burner exemption: No
Furnace exemption: No
Used oil fuel burner: No
Used oil processor: No
User oil refiner: No
Used oil fuel marketer to burner: No
Used oil Specification marketer: No
Used oil transfer facility: No
Used oil transporter: No

Historical Generators:
Date form received by agency: 02/03/2011
Site name: UNOCAL 306566
Classification: Not a generator, verified

Date form received by agency: 02/12/2010
Site name: UNOCAL 306568
Classification: Not a generator, verified

Date form received by agency: 12/31/2007
Site name: UNOCAL 306568
Classification: Not a generator, verified

Date form received by agency: 11/08/2006
Site name: UNOCAL 306568 FORMER
Classification: Not a generator, verified

UNOCAL 306566 (Continued) **1001490797**

Date form received by agency: 12/31/2005
Site name: UNOCAL SS NO 0255 FORMER
Classification: Not a generator, verified

Violation Status: No violations found

WA MANIFEST:
Facility Site ID Number: 59972834
EPA ID: WAD988502878
NAICS: 562910
SWC Desc: WT02 WP02
FWC Desc: D018 F002
Form Comm: The waste is purge water from groundwater monitoring wells associated with former service station activities. Fuel hydrocarbons containing benzene are present in the water as well as halogenated compounds from releases from a nearby former dry cleaners.
Data Year: Not reported
Permit by Rule: FALSE
Treatment by Generator: FALSE
Mixed radioactive waste: FALSE
Importer of hazardous waste: FALSE
Immediate recycler: FALSE
Treatment/Storage/Disposal/Recycling Facility: FALSE
Generator of dangerous fuel waste: FALSE
Generator marketing to burner: FALSE
Other marketers (i.e., blender, distributor, etc.): FALSE
Utility boiler burner: FALSE
Industry boiler burner: FALSE
Industrial Furnace: FALSE
Smelter defferal: FALSE
Universal waste - batteries - generate: FALSE
Universal waste - thermostats - generate: FALSE
Universal waste - mercury - generate: FALSE
Universal waste - lamps - generate: FALSE
Universal waste - batteries - accumulate: FALSE
Universal waste - thermostats - accumulate: FALSE
Universal waste - mercury - accumulate: FALSE
Universal waste - lamps - accumulate: FALSE
Destination Facility for Universal Waste: FALSE
Off-specification used oil burner - utility boiler: FALSE
Off-specification used oil burner - industrial boiler: FALSE
Off-specification used oil burner - industrial furnace: FALSE
Tax Reg #: 409004486
Business Type: Remedation
Mail Name: Chevron
Mail addr line1: PO BOX 6004
Mail city,st,zip: San Ramon, CA 94583
Mail country: UNITED STATES
Legal org name: L&N Properties
Legal org type: Private
Legal addr line1: 1700 West Lake North
Legal city,st,zip: Seattle, WA 98109
Legal country: UNITED STATES
Legal phone nbr: (206)285-6716
Legal effective date: 08/27/1996
Land org name: L&N Properties
Land org type: Private
Land person name: Not reported

UNOCAL 306566 (Continued) **1001490797**

Land addr line1:	1700 West Lake North
Land city,st,zip:	Seattle, WA 98109
Land country:	UNITED STATES
Land phone nbr:	(206)285-6716
Operator org name:	Chevron
Operator org type:	Private
Operator addr line1:	PO BOX 6004
Operator city,st,zip:	San Ramon, CA 94583
Operator country:	UNITED STATES
Operator phone nbr:	(925)842-5931
Operator effective date:	08/27/1996
Site contact name:	Donald Lance
Site contact addr line1:	9521 Willows Rd
Site Contact City/State/ Zip:	Redmond, WA 98052
Site Contact Country:	UNITED STATES
Site Contact Phone #:	(425)881-7700
Site Contact EMail:	dlance@ensr.aecom.com
Form Contact NAME:	Kathy Norris
Form Contact ADDR LINE1:	PO Box 6004
Form Contact City,ST,Zip:	San Ramon, CA 94583
Form Contact Country:	UNITED STATES
Form Contact Phone #:	(925) 842-5931
Form Contact EMail:	KNorris@chevron.com
Gen Status CD:	SQG
Monthly Generation:	FALSE
Batch Generation:	FALSE
One Time Generation:	FALSE
Transport Own Waste:	FALSE
Tranports Other Waste:	FALSE
Recycler Onsite:	FALSE
Transfer Facility:	FALSE
Other Exemption:	Not reported
UW Battery Gen:	FALSE
Used Oil Transporter:	FALSE
Used Oil Transfer Facility:	FALSE
Used Oil Processor:	FALSE
Used Oil Refiner:	FALSE
Used Oil Fuel Marketer Directs Shipments:	FALSE
Used Oil Fuel Marketer Meets Specs:	FALSE

Waste Streams Generated:

Facility ID:	59972834
Data Year:	Not reported
Description:	Groundwater monitoring well purge water w/ benzene, halogenated compounds
Mix:	No
Reported Qty:	50 LB
Kilo Qty:	22.680000390096
Density No:	0
Density Qty:	Not reported

Shipments Sent:

Facility ID:	59972834
Data Year:	Not reported
Shipment sent data:	12/26/2006
Reported Qty:	50 LB
Kilo Qty:	22.680000390096

UNOCAL 306566 (Continued) **1001490797**

Waste Stream Comments:
Facility ID: 59972834
Data Year: 2006
Comments: sENT TO BE INSERNATED

Facility Site ID Number:	59972834
EPA ID:	WAD988502878
NAICS:	562910
SWC Desc:	Not reported
FWC Desc:	Not reported
Form Comm:	Not reported
Data Year:	2012
Permit by Rule:	False
Treatment by Generator:	False
Mixed radioactive waste:	False
Importer of hazardous waste:	False
Immediate recycler:	False
Treatment/Storage/Disposal/Recycling Facility:	False
Generator of dangerous fuel waste:	False
Generator marketing to burner:	False
Other marketers (i.e., blender, distributor, etc.):	False
Utility boiler burner:	False
Industry boiler burner:	False
Industrial Furnace:	False
Smelter defferal:	False
Universal waste - batteries - generate:	False
Universal waste - thermostats - generate:	False
Universal waste - mercury - generate:	False
Universal waste - lamps - generate:	False
Universal waste - batteries - accumulate:	False
Universal waste - thermostats - accumulate:	False
Universal waste - mercury - accumulate:	False
Universal waste - lamps - accumulate:	False
Destination Facility for Universal Waste:	False
Off-specification used oil burner - utility boiler:	False
Off-specification used oil burner - industrial boiler:	False
Off-specification used oil burner - industrial furnace:	False
Tax Reg #:	409018069
Business Type:	Remedation
Mail Name:	Chevron
Mail addr line1:	PO BOX 6004
Mail city,st,zip:	San Ramon, CA 94583
Mail country:	UNITED STATES
Legal org name:	L&N Properties
Legal org type:	Private
Legal addr line1:	1700 West Lake North
Legal city,st,zip:	Seattle, WA 98109
Legal country:	UNITED STATES
Legal phone nbr:	(206)285-6716
Legal effective date:	08/27/1996
Land org name:	L&N Properties
Land org type:	Private
Land person name:	Not reported
Land addr line1:	1700 West Lake North
Land city,st,zip:	Seattle, WA 98109
Land country:	UNITED STATES

UNOCAL 306566 (Continued) **1001490797**

Land phone nbr:	(206)285-6716
Operator org name:	Chevron
Operator org type:	Private
Operator addr line1:	PO BOX 6004
Operator city,st,zip:	San Ramon, CA 94583
Operator country:	UNITED STATES
Operator phone nbr:	877-386-6044
Operator effective date:	08/27/1996
Site contact name:	Donald Lance
Site contact addr line1:	9521 Willows Rd
Site Contact City/State/ Zip:	Redmond, WA 98052
Site Contact Country:	UNITED STATES
Site Contact Phone #:	877-386-6044
Site Contact EMail:	NAWTDesk@chevron.com
Form Contact NAME:	Kathy Norris
Form Contact ADDR LINE1:	PO Box 6004
Form Contact City,ST,Zip:	San Ramon, CA 94583
Form Contact Country:	UNITED STATES
Form Contact Phone #:	877-386-6044
Form Contact EMail:	NAWTDesk@chevron.com
Gen Status CD:	XQG
Monthly Generation:	False
Batch Generation:	False
One Time Generation:	False
Transport Own Waste:	False
Tranports Other Waste:	False
Recycler Onsite:	False
Transfer Facility:	False
Other Exemption:	Not reported
UW Battery Gen:	False
Used Oil Transporter:	False
Used Oil Transfer Facility:	False
Used Oil Processor:	False
Used Oil Refiner:	False
Used Oil Fuel Marketer Directs Shipments:	False
Used Oil Fuel Marketer Meets Specs:	False

Waste Streams Generated:

Facility ID:	59972834
Data Year:	Not reported
Description:	Groundwater monitoring well purge water w/ benzene, halogenated compounds
Mix:	No
Reported Qty:	50 LB
Kilo Qty:	22.680000390096
Density No:	0
Density Qty:	Not reported

Shipments Sent:

Facility ID:	59972834
Data Year:	Not reported
Shipment sent data:	12/26/2006
Reported Qty:	50 LB
Kilo Qty:	22.680000390096

Waste Stream Comments:
Facility ID: 59972834

UNOCAL 306566 (Continued) **1001490797**

Data Year: 2006
Comments: sENT TO BE INSERNATED

Facility Site ID Number:	59972834
EPA ID:	WAD988502878
NAICS:	562910
SWC Desc:	Not reported
FWC Desc:	Not reported
Form Comm:	Not reported
Data Year:	2008
Permit by Rule:	False
Treatment by Generator:	False
Mixed radioactive waste:	False
Importer of hazardous waste:	False
Immediate recycler:	False
Treatment/Storage/Disposal/Recycling Facility:	False
Generator of dangerous fuel waste:	False
Generator marketing to burner:	False
Other marketers (i.e., blender, distributor, etc.):	False
Utility boiler burner:	False
Industry boiler burner:	False
Industrial Furnace:	False
Smelter defferal:	False
Universal waste - batteries - generate:	False
Universal waste - thermostats - generate:	False
Universal waste - mercury - generate:	False
Universal waste - lamps - generate:	False
Universal waste - batteries - accumulate:	False
Universal waste - thermostats - accumulate:	False
Universal waste - mercury - accumulate:	False
Universal waste - lamps - accumulate:	False
Destination Facility for Universal Waste:	False
Off-specification used oil burner - utility boiler:	False
Off-specification used oil burner - industrial boiler:	False
Off-specification used oil burner - industrial furnace:	False
Tax Reg #:	409004486
Business Type:	Remedation
Mail Name:	Chevron
Mail addr line1:	PO BOX 6004
Mail city,st,zip:	San Ramon, CA 94583
Mail country:	UNITED STATES
Legal org name:	L&N Properties
Legal org type:	Private
Legal addr line1:	1700 West Lake North
Legal city,st,zip:	Seattle, WA 98109
Legal country:	UNITED STATES
Legal phone nbr:	(206)285-6716
Legal effective date:	08/27/1996
Land org name:	L&N Properties
Land org type:	Private
Land person name:	Not reported
Land addr line1:	1700 West Lake North
Land city,st,zip:	Seattle, WA 98109
Land country:	UNITED STATES
Land phone nbr:	(206)285-6716
Operator org name:	Chevron

UNOCAL 306566 (Continued) **1001490797**

Operator org type:	Private
Operator addr line1:	PO BOX 6004
Operator city,st,zip:	San Ramon, CA 94583
Operator country:	UNITED STATES
Operator phone nbr:	(925)842-5931
Operator effective date:	08/27/1996
Site contact name:	Donald Lance
Site contact addr line1:	9521 Willows Rd
Site Contact City/State/ Zip:	Redmond, WA 98052
Site Contact Country:	UNITED STATES
Site Contact Phone #:	(425)881-7700
Site Contact EMail:	NAWTDesk@chevron.com
Form Contact NAME:	Kathy Norris
Form Contact ADDR LINE1:	PO Box 6004
Form Contact City,ST,Zip:	San Ramon, CA 94583
Form Contact Country:	UNITED STATES
Form Contact Phone #:	(925) 842-5931
Form Contact EMail:	NAWTDesk@chevron.com
Gen Status CD:	XQG
Monthly Generation:	False
Batch Generation:	False
One Time Generation:	False
Transport Own Waste:	False
Tranports Other Waste:	False
Recycler Onsite:	False
Transfer Facility:	False
Other Exemption:	Not reported
UW Battery Gen:	False
Used Oil Transporter:	False
Used Oil Transfer Facility:	False
Used Oil Processor:	False
Used Oil Refiner:	False
Used Oil Fuel Marketer Directs Shipments:	False
Used Oil Fuel Marketer Meets Specs:	False

Waste Streams Generated:

Facility ID:	59972834
Data Year:	Not reported
Description:	Groundwater monitoring well purge water w/ benzene, halogenated compounds
Mix:	No
Reported Qty:	50 LB
Kilo Qty:	22.680000390096
Density No:	0
Density Qty:	Not reported

Shipments Sent:

Facility ID:	59972834
Data Year:	Not reported
Shipment sent data:	12/26/2006
Reported Qty:	50 LB
Kilo Qty:	22.680000390096

Waste Stream Comments:

Facility ID:	59972834
Data Year:	2006
Comments:	sENT TO BE INSERNATED

UNOCAL 306566 (Continued) **1001490797**

Facility Site ID Number:	59972834
EPA ID:	WAD988502878
NAICS:	562910
SWC Desc:	Not reported
FWC Desc:	Not reported
Form Comm:	Not reported
Data Year:	2011
Permit by Rule:	False
Treatment by Generator:	False
Mixed radioactive waste:	False
Importer of hazardous waste:	False
Immediate recycler:	False
Treatment/Storage/Disposal/Recycling Facility:	False
Generator of dangerous fuel waste:	False
Generator marketing to burner:	False
Other marketers (i.e., blender, distributor, etc.):	False
Utility boiler burner:	False
Industry boiler burner:	False
Industrial Furnace:	False
Smelter defferal:	False
Universal waste - batteries - generate:	False
Universal waste - thermostats - generate:	False
Universal waste - mercury - generate:	False
Universal waste - lamps - generate:	False
Universal waste - batteries - accumulate:	False
Universal waste - thermostats - accumulate:	False
Universal waste - mercury - accumulate:	False
Universal waste - lamps - accumulate:	False
Destination Facility for Universal Waste:	False
Off-specification used oil burner - utility boiler:	False
Off-specification used oil burner - industrial boiler:	False
Off-specification used oil burner - industrial furnace:	False
Tax Reg #:	409018069
Business Type:	Remedation
Mail Name:	Chevron
Mail addr line1:	PO BOX 6004
Mail city,st,zip:	San Ramon, CA 94583
Mail country:	UNITED STATES
Legal org name:	L&N Properties
Legal org type:	Private
Legal addr line1:	1700 West Lake North
Legal city,st,zip:	Seattle, WA 98109
Legal country:	UNITED STATES
Legal phone nbr:	(206)285-6716
Legal effective date:	08/27/1996
Land org name:	L&N Properties
Land org type:	Private
Land person name:	Not reported
Land addr line1:	1700 West Lake North
Land city,st,zip:	Seattle, WA 98109
Land country:	UNITED STATES
Land phone nbr:	(206)285-6716
Operator org name:	Chevron
Operator org type:	Private
Operator addr line1:	PO BOX 6004
Operator city,st,zip:	San Ramon, CA 94583
Operator country:	UNITED STATES

UNOCAL 306566 (Continued) **1001490797**

Operator phone nbr:	877-386-6044
Operator effective date:	08/27/1996
Site contact name:	Donald Lance
Site contact addr line1:	9521 Willows Rd
Site Contact City/State/ Zip:	Redmond, WA 98052
Site Contact Country:	UNITED STATES
Site Contact Phone #:	877-386-6044
Site Contact EMail:	NAWTDesk@chevron.com
Form Contact NAME:	Kathy Norris
Form Contact ADDR LINE1:	PO Box 6004
Form Contact City,ST,Zip:	San Ramon, CA 94583
Form Contact Country:	UNITED STATES
Form Contact Phone #:	877-386-6044
Form Contact EMail:	NAWTDesk@chevron.com
Gen Status CD:	XQG
Monthly Generation:	False
Batch Generation:	False
One Time Generation:	False
Transport Own Waste:	False
Tranports Other Waste:	False
Recycler Onsite:	False
Transfer Facility:	False
Other Exemption:	Not reported
UW Battery Gen:	False
Used Oil Transporter:	False
Used Oil Transfer Facility:	False
Used Oil Processor:	False
Used Oil Refiner:	False
Used Oil Fuel Marketer Directs Shipments:	False
Used Oil Fuel Marketer Meets Specs:	False

Waste Streams Generated:

Facility ID:	59972834
Data Year:	Not reported
Description:	Groundwater monitoring well purge water w/ benzene, halogenated compounds
Mix:	No
Reported Qty:	50 LB
Kilo Qty:	22.680000390096
Density No:	0
Density Qty:	Not reported

Shipments Sent:

Facility ID:	59972834
Data Year:	Not reported
Shipment sent data:	12/26/2006
Reported Qty:	50 LB
Kilo Qty:	22.680000390096

Waste Stream Comments:

Facility ID:	59972834
Data Year:	2006
Comments:	sENT TO BE INSERNATED

Facility Site ID Number:	59972834
EPA ID:	WAD988502878

UNOCAL 306566 (Continued) **1001490797**

NAICS:	44711
SWC Desc:	WT02 WP02
FWC Desc:	D018 F002
Form Comm:	The waste is purge water from groundwater monitoring wells associated with former service station activities. Fuel hydrocarbons containing benzene are present in the water as well as halogenated compounds from releases from a nearby former dry cleaners.
Data Year:	Not reported
Permit by Rule:	No
Treatment by Generator:	No
Mixed radioactive waste:	No
Importer of hazardous waste:	No
Immediate recycler:	No
Treatment/Storage/Disposal/Recycling Facility:	No
Generator of dangerous fuel waste:	No
Generator marketing to burner:	No
Other marketers (i.e., blender, distributor, etc.):	No
Utility boiler burner:	No
Industry boiler burner:	No
Industrial Furnace:	No
Smelter defferal:	No
Universal waste - batteries - generate:	No
Universal waste - thermostats - generate:	No
Universal waste - mercury - generate:	No
Universal waste - lamps - generate:	No
Universal waste - batteries - accumulate:	No
Universal waste - thermostats - accumulate:	No
Universal waste - mercury - accumulate:	No
Universal waste - lamps - accumulate:	No
Destination Facility for Universal Waste:	No
Off-specification used oil burner - utility boiler:	No
Off-specification used oil burner - industrial boiler:	No
Off-specification used oil burner - industrial furnace:	No
Tax Reg #:	409004486
Business Type:	Not reported
Mail Name:	Chevron Env Management Co
Mail addr line1:	PO BOX 1069
Mail city,st,zip:	San Luis Obispo, CA 93406
Mail country:	UNITED STATES
Legal org name:	L&N Properties
Legal org type:	Private
Legal addr line1:	1700 WEST LAKE NORTH
Legal city,st,zip:	SEATTLE, WA 98109
Legal country:	UNITED STATES
Legal phone nbr:	2062856716
Legal effective date:	08/27/1996
Land org name:	L&N Properties
Land org type:	Private
Land person name:	Not reported
Land addr line1:	1700 WEST LAKE NORTH
Land city,st,zip:	SEATTLE, WA 98109
Land country:	UNITED STATES
Land phone nbr:	2062856716
Operator org name:	Chevron
Operator org type:	Private
Operator addr line1:	PO BOX 1069
Operator city,st,zip:	San Luis Obispo, CA 93406

UNOCAL 306566 (Continued) **1001490797**

Operator country:	UNITED STATES
Operator phone nbr:	805-781-2493
Operator effective date:	08/27/1996
Site contact name:	Donald Lance
Site contact addr line1:	9521 Willows Rd
Site Contact City/State/ Zip:	Redmond, WA 98052
Site Contact Country:	UNITED STATES
Site Contact Phone #:	425-881-7700
Site Contact EMail:	dlance@ensr.aecom.com
Form Contact NAME:	Donald Lance
Form Contact ADDR LINE1:	9521 Willows Rd
Form Contact City,ST,Zip:	Redmond, WA 98052
Form Contact Country:	UNITED STATES
Form Contact Phone #:	425-881-7700
Form Contact EMail:	dlance@ensr.aecom.com
Gen Status CD:	SQG
Monthly Generation:	No
Batch Generation:	Yes
One Time Generation:	No
Transport Own Waste:	No
Tranports Other Waste:	No
Recycler Onsite:	No
Transfer Facility:	No
Other Exemption:	Not reported
UW Battery Gen:	No
Used Oil Transporter:	No
Used Oil Transfer Facility:	No
Used Oil Processor:	No
Used Oil Refiner:	No
Used Oil Fuel Marketer Directs Shipments:	No
Used Oil Fuel Marketer Meets Specs:	No

Waste Streams Generated:

Facility ID:	59972834
Data Year:	Not reported
Description:	Groundwater monitoring well purge water w/ benzene, halogenated compounds
Mix:	No
Reported Qty:	50 LB
Kilo Qty:	22.680000390096
Density No:	0
Density Qty:	Not reported

Shipments Sent:

Facility ID:	59972834
Data Year:	Not reported
Shipment sent data:	12/26/2006
Reported Qty:	50 LB
Kilo Qty:	22.680000390096

Waste Stream Comments:

Facility ID:	59972834
Data Year:	2006
Comments:	sENT TO BE INSERNATED

Facility Site ID Number: 59972834

UNOCAL 306566 (Continued) **1001490797**

EPA ID:	WAD988502878
NAICS:	562910
SWC Desc:	Not reported
FWC Desc:	Not reported
Form Comm:	Not reported
Data Year:	2009
Permit by Rule:	False
Treatment by Generator:	False
Mixed radioactive waste:	False
Importer of hazardous waste:	False
Immediate recycler:	False
Treatment/Storage/Disposal/Recycling Facility:	False
Generator of dangerous fuel waste:	False
Generator marketing to burner:	False
Other marketers (i.e., blender, distributor, etc.):	False
Utility boiler burner:	False
Industry boiler burner:	False
Industrial Furnace:	False
Smelter defferal:	False
Universal waste - batteries - generate:	False
Universal waste - thermostats - generate:	False
Universal waste - mercury - generate:	False
Universal waste - lamps - generate:	False
Universal waste - batteries - accumulate:	False
Universal waste - thermostats - accumulate:	False
Universal waste - mercury - accumulate:	False
Universal waste - lamps - accumulate:	False
Destination Facility for Universal Waste:	False
Off-specification used oil burner - utility boiler:	False
Off-specification used oil burner - industrial boiler:	False
Off-specification used oil burner - industrial furnace:	False
Tax Reg #:	409018069
Business Type:	Remedation
Mail Name:	Chevron
Mail addr line1:	PO BOX 6004
Mail city,st,zip:	San Ramon, CA 94583
Mail country:	UNITED STATES
Legal org name:	L&N Properties
Legal org type:	Private
Legal addr line1:	1700 West Lake North
Legal city,st,zip:	Seattle, WA 98109
Legal country:	UNITED STATES
Legal phone nbr:	(206)285-6716
Legal effective date:	08/27/1996
Land org name:	L&N Properties
Land org type:	Private
Land person name:	Not reported
Land addr line1:	1700 West Lake North
Land city,st,zip:	Seattle, WA 98109
Land country:	UNITED STATES
Land phone nbr:	(206)285-6716
Operator org name:	Chevron
Operator org type:	Private
Operator addr line1:	PO BOX 6004
Operator city,st,zip:	San Ramon, CA 94583
Operator country:	UNITED STATES
Operator phone nbr:	(925)842-3733

UNOCAL 306566 (Continued) **1001490797**

Operator effective date:	08/27/1996
Site contact name:	Donald Lance
Site contact addr line1:	9521 Willows Rd
Site Contact City/State/ Zip:	Redmond, WA 98052
Site Contact Country:	UNITED STATES
Site Contact Phone #:	(425)881-7700
Site Contact EMail:	NAWTDesk@chevron.com
Form Contact NAME:	Jocko Rodriguez
Form Contact ADDR LINE1:	PO Box 6004
Form Contact City,ST,Zip:	San Ramon, CA 94583
Form Contact Country:	UNITED STATES
Form Contact Phone #:	925-842-3733
Form Contact EMail:	NAWTDesk@chevron.com
Gen Status CD:	XQG
Monthly Generation:	False
Batch Generation:	False
One Time Generation:	False
Transport Own Waste:	False
Tranports Other Waste:	False
Recycler Onsite:	False
Transfer Facility:	False
Other Exemption:	Not reported
UW Battery Gen:	False
Used Oil Transporter:	False
Used Oil Transfer Facility:	False
Used Oil Processor:	False
Used Oil Refiner:	False
Used Oil Fuel Marketer Directs Shipments:	False
Used Oil Fuel Marketer Meets Specs:	False

Waste Streams Generated:

Facility ID:	59972834
Data Year:	Not reported
Description:	Groundwater monitoring well purge water w/ benzene, halogenated compounds
Mix:	No
Reported Qty:	50 LB
Kilo Qty:	22.680000390096
Density No:	0
Density Qty:	Not reported

Shipments Sent:

Facility ID:	59972834
Data Year:	Not reported
Shipment sent data:	12/26/2006
Reported Qty:	50 LB
Kilo Qty:	22.680000390096

Waste Stream Comments:

Facility ID:	59972834
Data Year:	2006
Comments:	sENT TO BE INSERNATED

Facility Site ID Number:	59972834
EPA ID:	WAD988502878
NAICS:	562910

UNOCAL 306566 (Continued) **1001490797**

SWC Desc:	WT02 WP02
FWC Desc:	D018 F002
Form Comm:	The waste is purge water from groundwater monitoring wells associated with former service station activities. Fuel hydrocarbons containing benzene are present in the water as well as halogenated compounds from releases from a nearby former dry cleaners.
Data Year:	Not reported
Permit by Rule:	False
Treatment by Generator:	False
Mixed radioactive waste:	False
Importer of hazardous waste:	False
Immediate recycler:	False
Treatment/Storage/Disposal/Recycling Facility:	False
Generator of dangerous fuel waste:	False
Generator marketing to burner:	False
Other marketers (i.e., blender, distributor, etc.):	False
Utility boiler burner:	False
Industry boiler burner:	False
Industrial Furnace:	False
Smelter defferal:	False
Universal waste - batteries - generate:	False
Universal waste - thermostats - generate:	False
Universal waste - mercury - generate:	False
Universal waste - lamps - generate:	False
Universal waste - batteries - accumulate:	False
Universal waste - thermostats - accumulate:	False
Universal waste - mercury - accumulate:	False
Universal waste - lamps - accumulate:	False
Destination Facility for Universal Waste:	False
Off-specification used oil burner - utility boiler:	False
Off-specification used oil burner - industrial boiler:	False
Off-specification used oil burner - industrial furnace:	False
Tax Reg #:	409004486
Business Type:	Remedation
Mail Name:	Chevron
Mail addr line1:	PO BOX 6004
Mail city,st,zip:	San Ramon, CA 94583
Mail country:	UNITED STATES
Legal org name:	L&N Properties
Legal org type:	Private
Legal addr line1:	1700 West Lake North
Legal city,st,zip:	Seattle, WA 98109
Legal country:	UNITED STATES
Legal phone nbr:	(206)285-6716
Legal effective date:	08/27/1996
Land org name:	L&N Properties
Land org type:	Private
Land person name:	Not reported
Land addr line1:	1700 West Lake North
Land city,st,zip:	Seattle, WA 98109
Land country:	UNITED STATES
Land phone nbr:	(206)285-6716
Operator org name:	Chevron
Operator org type:	Private
Operator addr line1:	PO BOX 6004
Operator city,st,zip:	San Ramon, CA 94583
Operator country:	UNITED STATES

UNOCAL 306566 (Continued) **1001490797**

Operator phone nbr:	(925)842-5931
Operator effective date:	08/27/1996
Site contact name:	Donald Lance
Site contact addr line1:	9521 Willows Rd
Site Contact City/State/ Zip:	Redmond, WA 98052
Site Contact Country:	UNITED STATES
Site Contact Phone #:	(425)881-7700
Site Contact EMail:	dlance@ensr.aecom.com
Form Contact NAME:	Kathy Norris
Form Contact ADDR LINE1:	PO Box 6004
Form Contact City,ST,Zip:	San Ramon, CA 94583
Form Contact Country:	UNITED STATES
Form Contact Phone #:	(925) 842-5931
Form Contact EMail:	NAWTDesk@chevron.com
Gen Status CD:	XQG
Monthly Generation:	False
Batch Generation:	False
One Time Generation:	False
Transport Own Waste:	False
Tranports Other Waste:	False
Recycler Onsite:	False
Transfer Facility:	False
Other Exemption:	Not reported
UW Battery Gen:	False
Used Oil Transporter:	False
Used Oil Transfer Facility:	False
Used Oil Processor:	False
Used Oil Refiner:	False
Used Oil Fuel Marketer Directs Shipments:	False
Used Oil Fuel Marketer Meets Specs:	False

Waste Streams Generated:

Facility ID:	59972834
Data Year:	Not reported
Description:	Groundwater monitoring well purge water w/ benzene, halogenated compounds
Mix:	No
Reported Qty:	50 LB
Kilo Qty:	22.680000390096
Density No:	0
Density Qty:	Not reported

Shipments Sent:

Facility ID:	59972834
Data Year:	Not reported
Shipment sent data:	12/26/2006
Reported Qty:	50 LB
Kilo Qty:	22.680000390096

Waste Stream Comments:

Facility ID:	59972834
Data Year:	2006
Comments:	sENT TO BE INSERNATED

388
SSE
1/2-1
0.677 mi.
3573 ft.

CREASES DRY CLEANER
1820 TERRY AVE
SEATTLE, WA 98101

WA CSCSL **S117230975**
WA VCP **N/A**
WA ALLSITES

Relative:
Higher

Actual:
136 ft.

CSCSL:

Facility ID:	18615
Region:	Northwest
Lat/Long:	47.616170 / -122.332891
Brownfield Status:	Not reported
Rank Status:	N
Clean Up Siteid:	12453
Site Status:	Cleanup Started
PSI?:	Not reported
Contaminant Name:	Benzene
Ground Water:	Not reported
Surface Water:	Not reported
Soil:	Confirmed Above Cleanup Level
Sediment:	Not reported
Air:	Not reported
Bedrock:	Not reported
Responsible Unit:	Northwest

Facility ID:	18615
Region:	Northwest
Lat/Long:	47.616170 / -122.332891
Brownfield Status:	Not reported
Rank Status:	N
Clean Up Siteid:	12453
Site Status:	Cleanup Started
PSI?:	Not reported
Contaminant Name:	Halogenated Solvents
Ground Water:	Confirmed Above Cleanup Level
Surface Water:	Not reported
Soil:	Confirmed Above Cleanup Level
Sediment:	Not reported
Air:	Not reported
Bedrock:	Not reported
Responsible Unit:	Northwest

Facility ID:	18615
Region:	Northwest
Lat/Long:	47.616170 / -122.332891
Brownfield Status:	Not reported
Rank Status:	N
Clean Up Siteid:	12453
Site Status:	Cleanup Started
PSI?:	Not reported
Contaminant Name:	Petroleum-Diesel
Ground Water:	Confirmed Above Cleanup Level
Surface Water:	Not reported
Soil:	Below MTCA Cleanup Level After Assessment
Sediment:	Not reported
Air:	Not reported
Bedrock:	Not reported
Responsible Unit:	Northwest

Facility ID:	18615

CREASES DRY CLEANER (Continued) **S117230975**

Region: Northwest
Lat/Long: 47.616170 / -122.332891
Brownfield Status: Not reported
Rank Status: N
Clean Up Siteid: 12453
Site Status: Cleanup Started
PSI?: Not reported
Contaminant Name: Petroleum-Other
Ground Water: Confirmed Above Cleanup Level
Surface Water: Not reported
Soil: Below MTCA Cleanup Level After Assessment
Sediment: Not reported
Air: Not reported
Bedrock: Not reported
Responsible Unit: Northwest

VCP:
edr_fstat: WA
edr_fzip: 98101
edr_fcnty: KING
edr_zip: Not reported
Facility ID: 18615
VCP Status: Not reported
VCP: Yes
Ecology Status: Not reported
NFA Type: Not reported
Date NFA: Not reported
Rank: N
Cleanup Siteid: 12453

edr_fstat: WA
edr_fzip: 98101
edr_fcnty: KING
edr_zip: Not reported
Facility ID: 18615
VCP Status: Not reported
VCP: Yes
Ecology Status: Not reported
NFA Type: Not reported
Date NFA: Not reported
Rank: N
Cleanup Siteid: 12453

edr_fstat: WA
edr_fzip: 98101
edr_fcnty: KING
edr_zip: Not reported
Facility ID: 18615
VCP Status: Not reported
VCP: Yes
Ecology Status: Not reported
NFA Type: Not reported
Date NFA: Not reported
Rank: N
Cleanup Siteid: 12453

edr_fstat: WA

CREASES DRY CLEANER (Continued) **S117230975**

edr_fzip: 98101
edr_fcnty: KING
edr_zip: Not reported
Facility ID: 18615
VCP Status: Not reported
VCP: Yes
Ecology Status: Not reported
NFA Type: Not reported
Date NFA: Not reported
Rank: N
Cleanup Siteid: 12453

ALLSITES:
Facility Name: CREASES DRY CLEANER
Facility Id: 18615

Interaction: 109853
Interaction 1: A
Interaction 2: VOLCLNST
Ecology Program: TOXICS
Program Data: ISIS
Facility Alt.: Creases Dry Cleaner
Program ID: NW2915
Date Interaction: 2014-09-30 00:00:00
Date Interaction 3: Voluntary Cleanup Sites
Latitude: 47.616164537000003
Longitude: -122.33288068100001

---

389 South 1/2-1 0.679 mi. 3583 ft.

STERLING REALTY ORGANIZATION CO PROPERTY
2101-2111 5TH AVE
SEATTLE, WA 98121

WA CSCSL **U003795458**
WA LUST **N/A**
WA UST
WA ALLSITES

Relative: Higher

Actual: 106 ft.

CSCSL:
Facility ID: 92546394
Region: Northwest
Lat/Long: 47.614459 / -122.341840
Brownfield Status: Not reported
Rank Status: N
Clean Up Siteid: 6867
Site Status: Cleanup Started
PSI?: Yes
Contaminant Name: Benzene
Ground Water: Confirmed Above Cleanup Level
Surface Water: Not reported
Soil: Confirmed Above Cleanup Level
Sediment: Not reported
Air: Not reported
Bedrock: Not reported
Responsible Unit: Northwest

Facility ID: 92546394
Region: Northwest
Lat/Long: 47.614459 / -122.341840
Brownfield Status: Not reported

STERLING REALTY ORGANIZATION CO PROPERTY (Continued) **U003795458**

Rank Status: N
Clean Up Siteid: 6867
Site Status: Cleanup Started
PSI?: Yes
Contaminant Name: Petroleum-Gasoline
Ground Water: Confirmed Above Cleanup Level
Surface Water: Not reported
Soil: Confirmed Above Cleanup Level
Sediment: Not reported
Air: Not reported
Bedrock: Not reported
Responsible Unit: Northwest

Facility ID: 92546394
Region: Northwest
Lat/Long: 47.614459 / -122.341840
Brownfield Status: Not reported
Rank Status: N
Clean Up Siteid: 6867
Site Status: Cleanup Started
PSI?: Yes
Contaminant Name: Petroleum-Other
Ground Water: Confirmed Above Cleanup Level
Surface Water: Not reported
Soil: Confirmed Above Cleanup Level
Sediment: Not reported
Air: Not reported
Bedrock: Not reported
Responsible Unit: Northwest

LUST:
Facility ID: 92546394
Lust Status Type: Cleanup Started
Cleanup Site ID: 6867
Cleanup Unit Type: Upland
Process Type: Independent Action
Cleanup Unit Name: Sterling Realty Organization Co
Lust Status Date: 06/05/1997
Response Section: Northwest
Lat/Long: 47.614459 / -122.34184

UST:
Facility ID: 92546394
Site Id: 503123
UBI: Not reported
Phone Number: Not reported
Decimal Latitude: 47.614459
Decimal Longitude: -122.34184

Tank Name: 1
Tag Number: Not reported
Tank Status: Unknown
Tank Status Date: 10/08/2001
Tank Install Date: 00/01/1900
Tank Closure Date: Not reported
Capacity Range: Not reported

STERLING REALTY ORGANIZATION CO PROPERTY (Continued) **U003795458**

Tank Permit Expiration Date:	Not reported
Tank Upgrade Date:	Not reported
Tank Spill Prevention:	Not reported
Tank Overfill Prevention:	Not reported
Tank Material:	Not reported
Tank Construction:	Not reported
Tank Tightness Test:	Not reported
Tank Corrosion Protection:	Not reported
Tank Manifold:	Not reported
Tank Release Detection:	Not reported
Tank SFC Type:	Not reported
Pipe Material:	Not reported
Pipe Construction:	Not reported
Pipe Primary Release Detection:	Not reported
Pipe Second Release Detection:	Not reported
Pipe Corrosion Protection:	Not reported
Pipe Pumping System:	Not reported
Responsible Unit:	NORTHWEST
Dispencer/Pump SFC Type:	Not reported

Tank Name:	2
Tag Number:	Not reported
Tank Status:	Unknown
Tank Status Date:	10/08/2001
Tank Install Date:	00/01/1900
Tank Closure Date:	Not reported
Capacity Range:	Not reported
Tank Permit Expiration Date:	Not reported
Tank Upgrade Date:	Not reported
Tank Spill Prevention:	Not reported
Tank Overfill Prevention:	Not reported
Tank Material:	Not reported
Tank Construction:	Not reported
Tank Tightness Test:	Not reported
Tank Corrosion Protection:	Not reported
Tank Manifold:	Not reported
Tank Release Detection:	Not reported
Tank SFC Type:	Not reported
Pipe Material:	Not reported
Pipe Construction:	Not reported
Pipe Primary Release Detection:	Not reported
Pipe Second Release Detection:	Not reported
Pipe Corrosion Protection:	Not reported
Pipe Pumping System:	Not reported
Responsible Unit:	NORTHWEST
Dispencer/Pump SFC Type:	Not reported

Tank Name:	3
Tag Number:	Not reported
Tank Status:	Unknown
Tank Status Date:	10/08/2001
Tank Install Date:	00/01/1900
Tank Closure Date:	Not reported
Capacity Range:	Not reported
Tank Permit Expiration Date:	Not reported

STERLING REALTY ORGANIZATION CO PROPERTY (Continued) **U003795458**

Tank Upgrade Date:	Not reported
Tank Spill Prevention:	Not reported
Tank Overfill Prevention:	Not reported
Tank Material:	Not reported
Tank Construction:	Not reported
Tank Tightness Test:	Not reported
Tank Corrosion Protection:	Not reported
Tank Manifold:	Not reported
Tank Release Detection:	Not reported
Tank SFC Type:	Not reported
Pipe Material:	Not reported
Pipe Construction:	Not reported
Pipe Primary Release Detection:	Not reported
Pipe Second Release Detection:	Not reported
Pipe Corrosion Protection:	Not reported
Pipe Pumping System:	Not reported
Responsible Unit:	NORTHWEST
Dispencer/Pump SFC Type:	Not reported

Tank Name:	4
Tag Number:	Not reported
Tank Status:	Unknown
Tank Status Date:	10/08/2001
Tank Install Date:	00/01/1900
Tank Closure Date:	Not reported
Capacity Range:	Not reported
Tank Permit Expiration Date:	Not reported
Tank Upgrade Date:	Not reported
Tank Spill Prevention:	Not reported
Tank Overfill Prevention:	Not reported
Tank Material:	Not reported
Tank Construction:	Not reported
Tank Tightness Test:	Not reported
Tank Corrosion Protection:	Not reported
Tank Manifold:	Not reported
Tank Release Detection:	Not reported
Tank SFC Type:	Not reported
Pipe Material:	Not reported
Pipe Construction:	Not reported
Pipe Primary Release Detection:	Not reported
Pipe Second Release Detection:	Not reported
Pipe Corrosion Protection:	Not reported
Pipe Pumping System:	Not reported
Responsible Unit:	NORTHWEST
Dispencer/Pump SFC Type:	Not reported

ALLSITES:

Facility Name:	STERLING REALTY ORGANIZATION CO
Facility Id:	92546394

Interaction:	72215
Interaction 1:	A
Interaction 2:	LUST
Ecology Program:	TOXICS
Program Data:	ISIS
Facility Alt.:	Not reported

STERLING REALTY ORGANIZATION CO PROPERTY (Continued) **U003795458**

Program ID:	503123
Date Interaction:	1997-09-25 00:00:00
Date Interaction 3:	LUST Facility
Latitude:	47.614453382999997
Longitude:	-122.34182510300001

Interaction:	72217
Interaction 1:	A
Interaction 2:	INDPNDNT
Ecology Program:	TOXICS
Program Data:	ISIS
Facility Alt.:	STERLING REALTY ORGANIZATION CO
Program ID:	Not reported
Date Interaction:	2006-08-03 00:00:00
Date Interaction 3:	Independent Cleanup
Latitude:	47.614453382999997
Longitude:	-122.34182510300001

Interaction:	72216
Interaction 1:	A
Interaction 2:	UST
Ecology Program:	TOXICS
Program Data:	UST
Facility Alt.:	Not reported
Program ID:	503123
Date Interaction:	1999-06-28 00:00:00
Date Interaction 3:	Underground Storage Tank
Latitude:	47.614453382999997
Longitude:	-122.34182510300001

CW390 **QUEEN ANNE PROPERTIES MERCER ST** **WA HSL** **1007070197**
West **541 QUEEN ANNE AVE N** **WA CSCSL** **N/A**
1/2-1 **SEATTLE, WA 98109** **WA UST**
0.682 mi. **WA VCP**
3602 ft. **Site 1 of 2 in cluster CW** **WA ALLSITES**
FINDS

Relative:
Higher

Actual:
142 ft.

HSL:

edr_fstat:	WA
edr_fzip:	Not reported
edr_fcnty:	KING
edr_zip:	Not reported
Facility Type:	**Hazardous Sites List**
Facility Status:	Cleanup Started
FSID Number:	46659536
Rank:	2
Region:	NW
EDR Link ID:	46659536
Region Decode:	NORTHWEST REGIONAL OFFICE

CSCSL:

Facility ID:	46659536
Region:	Northwest
Lat/Long:	47.624333 / -122.357117

QUEEN ANNE PROPERTIES MERCER ST (Continued) **1007070197**

Brownfield Status: Not reported
Rank Status: 2
Clean Up Siteid: 395
Site Status: Cleanup Started
PSI?: Yes
Contaminant Name: Benzene
Ground Water: Remediated-Below Cleanup Level
Surface Water: Remediated-Below Cleanup Level
Soil: Confirmed Above Cleanup Level
Sediment: Not reported
Air: Remediated-Below Cleanup Level
Bedrock: Not reported
Responsible Unit: Northwest

Facility ID: 46659536
Region: Northwest
Lat/Long: 47.624333 / -122.357117
Brownfield Status: Not reported
Rank Status: 2
Clean Up Siteid: 395
Site Status: Cleanup Started
PSI?: Yes
Contaminant Name: Non-Halogenated Solvents
Ground Water: Not reported
Surface Water: Not reported
Soil: Remediated-Below Cleanup Level
Sediment: Not reported
Air: Not reported
Bedrock: Not reported
Responsible Unit: Northwest

Facility ID: 46659536
Region: Northwest
Lat/Long: 47.624333 / -122.357117
Brownfield Status: Not reported
Rank Status: 2
Clean Up Siteid: 395
Site Status: Cleanup Started
PSI?: Yes
Contaminant Name: Other Non-Halogenated Organics
Ground Water: Not reported
Surface Water: Not reported
Soil: Confirmed Above Cleanup Level
Sediment: Not reported
Air: Not reported
Bedrock: Not reported
Responsible Unit: Northwest

Facility ID: 46659536
Region: Northwest
Lat/Long: 47.624333 / -122.357117
Brownfield Status: Not reported
Rank Status: 2
Clean Up Siteid: 395
Site Status: Cleanup Started
PSI?: Yes
Contaminant Name: Petroleum-Diesel

QUEEN ANNE PROPERTIES MERCER ST (Continued) **1007070197**

Ground Water: Not reported
Surface Water: Not reported
Soil: Confirmed Above Cleanup Level
Sediment: Not reported
Air: Not reported
Bedrock: Not reported
Responsible Unit: Northwest

Facility ID: 46659536
Region: Northwest
Lat/Long: 47.624333 / -122.357117
Brownfield Status: Not reported
Rank Status: 2
Clean Up Siteid: 395
Site Status: Cleanup Started
PSI?: Yes
Contaminant Name: Petroleum-Gasoline
Ground Water: Remediated-Below Cleanup Level
Surface Water: Remediated-Below Cleanup Level
Soil: Confirmed Above Cleanup Level
Sediment: Not reported
Air: Remediated-Below Cleanup Level
Bedrock: Not reported
Responsible Unit: Northwest

Facility ID: 46659536
Region: Northwest
Lat/Long: 47.624333 / -122.357117
Brownfield Status: Not reported
Rank Status: 2
Clean Up Siteid: 395
Site Status: Cleanup Started
PSI?: Yes
Contaminant Name: Petroleum-Other
Ground Water: Not reported
Surface Water: Not reported
Soil: Remediated-Below Cleanup Level
Sediment: Not reported
Air: Not reported
Bedrock: Not reported
Responsible Unit: Northwest

UST:
Facility ID: 46659536
Site Id: 12092
UBI: Not reported
Phone Number: Not reported
Decimal Latitude: 47.624333
Decimal Longitude: -122.357117

Tank Name: TANK 1
Tag Number: Not reported
Tank Status: Closed in Place
Tank Status Date: 08/06/1996
Tank Install Date: 00/31/1964
Tank Closure Date: Not reported
Capacity Range: Not reported

QUEEN ANNE PROPERTIES MERCER ST (Continued) **1007070197**

Tank Permit Expiration Date:	Not reported
Tank Upgrade Date:	Not reported
Tank Spill Prevention:	Not reported
Tank Overfill Prevention:	Not reported
Tank Material:	Steel
Tank Construction:	Not reported
Tank Tightness Test:	Not reported
Tank Corrosion Protection:	Not reported
Tank Manifold:	Not reported
Tank Release Detection:	Not reported
Tank SFC Type:	Not reported
Pipe Material:	Not reported
Pipe Construction:	Not reported
Pipe Primary Release Detection:	Not reported
Pipe Second Release Detection:	Not reported
Pipe Corrosion Protection:	Not reported
Pipe Pumping System:	Not reported
Responsible Unit:	NORTHWEST
Dispencer/Pump SFC Type:	Not reported

Tank Name:	TANK 2
Tag Number:	Not reported
Tank Status:	Closed in Place
Tank Status Date:	08/06/1996
Tank Install Date:	00/31/1964
Tank Closure Date:	Not reported
Capacity Range:	Not reported
Tank Permit Expiration Date:	Not reported
Tank Upgrade Date:	Not reported
Tank Spill Prevention:	Not reported
Tank Overfill Prevention:	Not reported
Tank Material:	Steel
Tank Construction:	Not reported
Tank Tightness Test:	Not reported
Tank Corrosion Protection:	Not reported
Tank Manifold:	Not reported
Tank Release Detection:	Not reported
Tank SFC Type:	Not reported
Pipe Material:	Not reported
Pipe Construction:	Not reported
Pipe Primary Release Detection:	Not reported
Pipe Second Release Detection:	Not reported
Pipe Corrosion Protection:	Not reported
Pipe Pumping System:	Not reported
Responsible Unit:	NORTHWEST
Dispencer/Pump SFC Type:	Not reported

VCP:

edr_fstat:	WA
edr_fzip:	98109-4521
edr_fcnty:	KING
edr_zip:	Not reported
Facility ID:	46659536
VCP Status:	Not reported
VCP:	Yes
Ecology Status:	Not reported

QUEEN ANNE PROPERTIES MERCER ST (Continued) **1007070197**

NFA Type: Not reported
Date NFA: Not reported
Rank: 2
Cleanup Siteid: 395

edr_fstat: WA
edr_fzip: 98109-4521
edr_fcnty: KING
edr_zip: Not reported
Facility ID: 46659536
VCP Status: Not reported
VCP: Yes
Ecology Status: Not reported
NFA Type: Not reported
Date NFA: Not reported
Rank: 2
Cleanup Siteid: 395

edr_fstat: WA
edr_fzip: 98109-4521
edr_fcnty: KING
edr_zip: Not reported
Facility ID: 46659536
VCP Status: Not reported
VCP: Yes
Ecology Status: Not reported
NFA Type: Not reported
Date NFA: Not reported
Rank: 2
Cleanup Siteid: 395

edr_fstat: WA
edr_fzip: 98109-4521
edr_fcnty: KING
edr_zip: Not reported
Facility ID: 46659536
VCP Status: Not reported
VCP: Yes
Ecology Status: Not reported
NFA Type: Not reported
Date NFA: Not reported
Rank: 2
Cleanup Siteid: 395

edr_fstat: WA
edr_fzip: 98109-4521
edr_fcnty: KING
edr_zip: Not reported
Facility ID: 46659536
VCP Status: Not reported
VCP: Yes
Ecology Status: Not reported
NFA Type: Not reported
Date NFA: Not reported
Rank: 2
Cleanup Siteid: 395

QUEEN ANNE PROPERTIES MERCER ST (Continued) **1007070197**

edr_fstat: WA
edr_fzip: 98109-4521
edr_fcnty: KING
edr_zip: Not reported
Facility ID: 46659536
VCP Status: Not reported
VCP: Yes
Ecology Status: Not reported
NFA Type: Not reported
Date NFA: Not reported
Rank: 2
Cleanup Siteid: 395

ALLSITES:
Facility Name: QUEEN ANNE PROPERTIES MERCER ST
Facility Id: 46659536

Interaction: 46547
Interaction 1: A
Interaction 2: SCS
Ecology Program: TOXICS
Program Data: ISIS
Facility Alt.: Queen Anne Properties Mercer St
Program ID: Not reported
Date Interaction: 2004-04-14 00:00:00
Date Interaction 3: State Cleanup Site
Latitude: 47.624327383999997
Longitude: -122.357102098

Interaction: 116175
Interaction 1: I
Interaction 2: VOLCLNST
Ecology Program: TOXICS
Program Data: ISIS
Facility Alt.: Queen Anne Properties Mercer St
Program ID: NW3020
Date Interaction: 2015-12-22 00:00:00
Date Interaction 3: Voluntary Cleanup Sites
Latitude: 47.624327383999997
Longitude: -122.357102098

Interaction: 46546
Interaction 1: I
Interaction 2: UST
Ecology Program: TOXICS
Program Data: UST
Facility Alt.: Not reported
Program ID: 12092
Date Interaction: 2000-02-29 00:00:00
Date Interaction 3: Underground Storage Tank
Latitude: 47.624327383999997
Longitude: -122.357102098

QUEEN ANNE PROPERTIES MERCER ST (Continued) **1007070197**

FINDS:

Registry ID: 110015468046

Environmental Interest/Information System
Washington Facility / Site Identification System (WA-FSIS) provides a means to query and display data maintained by the Washington Department of Ecology. This system contains key information for each facility/site that is currently, or has been, of interest to the Air Quality, Dam Safety, Hazardous Waste, Toxics Cleanup, and Water Quality Programs.

391
SW
1/2-1
0.683 mi.
3605 ft.

UNION OIL 0355
159 DENNY WAY
SEATTLE, WA 98109

WA CSCSL **U003378529**
WA LUST **N/A**
WA UST
WA ALLSITES

Relative:
Higher

Actual:
97 ft.

CSCSL:

Facility ID:	32873776
Region:	Northwest
Lat/Long:	47.618371 / -122.353705
Brownfield Status:	Not reported
Rank Status:	N
Clean Up Siteid:	5879
Site Status:	Cleanup Started
PSI?:	Yes
Contaminant Name:	Benzene
Ground Water:	Confirmed Above Cleanup Level
Surface Water:	Not reported
Soil:	Confirmed Above Cleanup Level
Sediment:	Not reported
Air:	Not reported
Bedrock:	Not reported
Responsible Unit:	Northwest

Facility ID:	32873776
Region:	Northwest
Lat/Long:	47.618371 / -122.353705
Brownfield Status:	Not reported
Rank Status:	N
Clean Up Siteid:	5879
Site Status:	Cleanup Started
PSI?:	Yes
Contaminant Name:	Halogenated Organics
Ground Water:	Confirmed Above Cleanup Level
Surface Water:	Not reported
Soil:	Not reported
Sediment:	Not reported
Air:	Not reported
Bedrock:	Not reported
Responsible Unit:	Northwest

Facility ID:	32873776
Region:	Northwest
Lat/Long:	47.618371 / -122.353705

UNION OIL 0355 (Continued) **U003378529**

Brownfield Status:	Not reported
Rank Status:	N
Clean Up Siteid:	5879
Site Status:	Cleanup Started
PSI?:	Yes
Contaminant Name:	Petroleum-Diesel
Ground Water:	Confirmed Above Cleanup Level
Surface Water:	Not reported
Soil:	Confirmed Above Cleanup Level
Sediment:	Not reported
Air:	Not reported
Bedrock:	Not reported
Responsible Unit:	Northwest

Facility ID:	32873776
Region:	Northwest
Lat/Long:	47.618371 / -122.353705
Brownfield Status:	Not reported
Rank Status:	N
Clean Up Siteid:	5879
Site Status:	Cleanup Started
PSI?:	Yes
Contaminant Name:	Petroleum-Gasoline
Ground Water:	Confirmed Above Cleanup Level
Surface Water:	Not reported
Soil:	Confirmed Above Cleanup Level
Sediment:	Not reported
Air:	Not reported
Bedrock:	Not reported
Responsible Unit:	Northwest

Facility ID:	32873776
Region:	Northwest
Lat/Long:	47.618371 / -122.353705
Brownfield Status:	Not reported
Rank Status:	N
Clean Up Siteid:	5879
Site Status:	Cleanup Started
PSI?:	Yes
Contaminant Name:	Petroleum-Other
Ground Water:	Confirmed Above Cleanup Level
Surface Water:	Not reported
Soil:	Confirmed Above Cleanup Level
Sediment:	Not reported
Air:	Not reported
Bedrock:	Not reported
Responsible Unit:	Northwest

Facility ID:	32873776
Region:	Northwest
Lat/Long:	47.618371 / -122.353705
Brownfield Status:	Not reported
Rank Status:	N
Clean Up Siteid:	5879
Site Status:	Cleanup Started
PSI?:	Yes
Contaminant Name:	Polycyclic Aromatic Hydrocarbons

UNION OIL 0355 (Continued) **U003378529**

Ground Water: Below MTCA Cleanup Level After Assessment
Surface Water: Not reported
Soil: Below MTCA Cleanup Level After Assessment
Sediment: Not reported
Air: Not reported
Bedrock: Not reported
Responsible Unit: Northwest

LUST:
Facility ID: 32873776
Lust Status Type: Cleanup Started
Cleanup Site ID: 5879
Cleanup Unit Type: Upland
Process Type: Independent Action
Cleanup Unit Name: UNOCAL 0355
Lust Status Date: 05/24/1991
Response Section: Northwest
Lat/Long: 47.618371 / -122.35370

UST:
Facility ID: 32873776
Site Id: 8421
UBI: Not reported
Phone Number: Not reported
Decimal Latitude: 47.618370541
Decimal Longitude: -122.35370524

Tank Name: 1
Tag Number: Not reported
Tank Status: Removed
Tank Status Date: 08/06/1996
Tank Install Date: 00/31/1964
Tank Closure Date: Not reported
Capacity Range: Not reported
Tank Permit Expiration Date: Not reported
Tank Upgrade Date: Not reported
Tank Spill Prevention: Not reported
Tank Overfill Prevention: Not reported
Tank Material: Steel
Tank Construction: Single Wall Tank
Tank Tightness Test: Not reported
Tank Corrosion Protection: Sacrificial Anode
Tank Manifold: Not reported
Tank Release Detection: Not reported
Tank SFC Type: Not reported
Pipe Material: Fiberglass
Pipe Construction: Not reported
Pipe Primary Release Detection: Not reported
Pipe Second Release Detection: Not reported
Pipe Corrosion Protection: Not reported
Pipe Pumping System: Not reported
Responsible Unit: NORTHWEST
Dispencer/Pump SFC Type: Not reported

Tank Name: 2

UNION OIL 0355 (Continued) **U003378529**

Tag Number:	Not reported
Tank Status:	Removed
Tank Status Date:	08/06/1996
Tank Install Date:	00/01/1988
Tank Closure Date:	Not reported
Capacity Range:	Not reported
Tank Permit Expiration Date:	Not reported
Tank Upgrade Date:	Not reported
Tank Spill Prevention:	Other
Tank Overfill Prevention:	Other
Tank Material:	Fiberglass Reinforced Plastic
Tank Construction:	Single Wall Tank
Tank Tightness Test:	Not reported
Tank Corrosion Protection:	Corrosion Resistant
Tank Manifold:	Not reported
Tank Release Detection:	Manual Inventory Control (daily)
Tank SFC Type:	Not reported
Pipe Material:	Fiberglass
Pipe Construction:	Single Wall Pipe
Pipe Primary Release Detection:	Not reported
Pipe Second Release Detection:	Not reported
Pipe Corrosion Protection:	Corrosion Resistant
Pipe Pumping System:	Pressurized System
Responsible Unit:	NORTHWEST
Dispencer/Pump SFC Type:	Not reported

Tank Name:	3
Tag Number:	Not reported
Tank Status:	Removed
Tank Status Date:	08/06/1996
Tank Install Date:	00/31/1964
Tank Closure Date:	Not reported
Capacity Range:	Not reported
Tank Permit Expiration Date:	Not reported
Tank Upgrade Date:	Not reported
Tank Spill Prevention:	Not reported
Tank Overfill Prevention:	Not reported
Tank Material:	Steel
Tank Construction:	Single Wall Tank
Tank Tightness Test:	Not reported
Tank Corrosion Protection:	Sacrificial Anode
Tank Manifold:	Not reported
Tank Release Detection:	Not reported
Tank SFC Type:	Not reported
Pipe Material:	Fiberglass
Pipe Construction:	Not reported
Pipe Primary Release Detection:	Not reported
Pipe Second Release Detection:	Not reported
Pipe Corrosion Protection:	Not reported
Pipe Pumping System:	Not reported
Responsible Unit:	NORTHWEST
Dispencer/Pump SFC Type:	Not reported

Tank Name:	4
Tag Number:	Not reported

UNION OIL 0355 (Continued) **U003378529**

Tank Status:	Removed
Tank Status Date:	08/06/1996
Tank Install Date:	00/31/1964
Tank Closure Date:	Not reported
Capacity Range:	111 TO 1,100 Gallons
Tank Permit Expiration Date:	Not reported
Tank Upgrade Date:	Not reported
Tank Spill Prevention:	Not reported
Tank Overfill Prevention:	Not reported
Tank Material:	Steel
Tank Construction:	Single Wall Tank
Tank Tightness Test:	Not reported
Tank Corrosion Protection:	Not reported
Tank Manifold:	Not reported
Tank Release Detection:	Not reported
Tank SFC Type:	Not reported
Pipe Material:	Steel
Pipe Construction:	Not reported
Pipe Primary Release Detection:	Not reported
Pipe Second Release Detection:	Not reported
Pipe Corrosion Protection:	Not reported
Pipe Pumping System:	Not reported
Responsible Unit:	NORTHWEST
Dispencer/Pump SFC Type:	Not reported

Tank Name:	TK 1
Tag Number:	Not reported
Tank Status:	Removed
Tank Status Date:	08/06/1996
Tank Install Date:	00/01/1988
Tank Closure Date:	Not reported
Capacity Range:	Not reported
Tank Permit Expiration Date:	Not reported
Tank Upgrade Date:	Not reported
Tank Spill Prevention:	Other
Tank Overfill Prevention:	Other
Tank Material:	Fiberglass Reinforced Plastic
Tank Construction:	Single Wall Tank
Tank Tightness Test:	Not reported
Tank Corrosion Protection:	Corrosion Resistant
Tank Manifold:	Not reported
Tank Release Detection:	Manual Inventory Control (daily)
Tank SFC Type:	Not reported
Pipe Material:	Fiberglass
Pipe Construction:	Single Wall Pipe
Pipe Primary Release Detection:	Not reported
Pipe Second Release Detection:	Not reported
Pipe Corrosion Protection:	Corrosion Resistant
Pipe Pumping System:	Pressurized System
Responsible Unit:	NORTHWEST
Dispencer/Pump SFC Type:	Not reported

Tank Name:	TK 2
Tag Number:	Not reported
Tank Status:	Removed

UNION OIL 0355 (Continued) **U003378529**

Tank Status Date:	08/06/1996
Tank Install Date:	00/31/1964
Tank Closure Date:	Not reported
Capacity Range:	Not reported
Tank Permit Expiration Date:	Not reported
Tank Upgrade Date:	Not reported
Tank Spill Prevention:	Not reported
Tank Overfill Prevention:	Not reported
Tank Material:	Not reported
Tank Construction:	Not reported
Tank Tightness Test:	Not reported
Tank Corrosion Protection:	Not reported
Tank Manifold:	Not reported
Tank Release Detection:	Not reported
Tank SFC Type:	Not reported
Pipe Material:	Not reported
Pipe Construction:	Not reported
Pipe Primary Release Detection:	Not reported
Pipe Second Release Detection:	Not reported
Pipe Corrosion Protection:	Not reported
Pipe Pumping System:	Not reported
Responsible Unit:	NORTHWEST
Dispencer/Pump SFC Type:	Not reported

Tank Name:	TK 3
Tag Number:	Not reported
Tank Status:	Removed
Tank Status Date:	08/06/1996
Tank Install Date:	00/01/1988
Tank Closure Date:	Not reported
Capacity Range:	Not reported
Tank Permit Expiration Date:	Not reported
Tank Upgrade Date:	Not reported
Tank Spill Prevention:	Other
Tank Overfill Prevention:	Other
Tank Material:	Fiberglass Reinforced Plastic
Tank Construction:	Single Wall Tank
Tank Tightness Test:	Not reported
Tank Corrosion Protection:	Corrosion Resistant
Tank Manifold:	Not reported
Tank Release Detection:	Manual Inventory Control (daily)
Tank SFC Type:	Not reported
Pipe Material:	Fiberglass
Pipe Construction:	Single Wall Pipe
Pipe Primary Release Detection:	Not reported
Pipe Second Release Detection:	Not reported
Pipe Corrosion Protection:	Corrosion Resistant
Pipe Pumping System:	Pressurized System
Responsible Unit:	NORTHWEST
Dispencer/Pump SFC Type:	Not reported

Tank Name:	TK 4
Tag Number:	Not reported
Tank Status:	Removed
Tank Status Date:	08/06/1996

UNION OIL 0355 (Continued) **U003378529**

Tank Install Date:	00/01/1988
Tank Closure Date:	Not reported
Capacity Range:	111 TO 1,100 Gallons
Tank Permit Expiration Date:	Not reported
Tank Upgrade Date:	Not reported
Tank Spill Prevention:	Other
Tank Overfill Prevention:	Other
Tank Material:	Fiberglass Reinforced Plastic
Tank Construction:	Single Wall Tank
Tank Tightness Test:	Not reported
Tank Corrosion Protection:	Corrosion Resistant
Tank Manifold:	Not reported
Tank Release Detection:	Manual Inventory Control (daily)
Tank SFC Type:	Not reported
Pipe Material:	Fiberglass
Pipe Construction:	Single Wall Pipe
Pipe Primary Release Detection:	Not reported
Pipe Second Release Detection:	Not reported
Pipe Corrosion Protection:	Corrosion Resistant
Pipe Pumping System:	Gravity Delivery System (No Pump)
Responsible Unit:	NORTHWEST
Dispencer/Pump SFC Type:	Not reported

Tank Name:	TK 5
Tag Number:	Not reported
Tank Status:	Removed
Tank Status Date:	08/06/1996
Tank Install Date:	00/01/1962
Tank Closure Date:	Not reported
Capacity Range:	111 TO 1,100 Gallons
Tank Permit Expiration Date:	Not reported
Tank Upgrade Date:	Not reported
Tank Spill Prevention:	Not reported
Tank Overfill Prevention:	Not reported
Tank Material:	Not reported
Tank Construction:	Not reported
Tank Tightness Test:	Not reported
Tank Corrosion Protection:	Not reported
Tank Manifold:	Not reported
Tank Release Detection:	Not reported
Tank SFC Type:	Not reported
Pipe Material:	Not reported
Pipe Construction:	Not reported
Pipe Primary Release Detection:	Not reported
Pipe Second Release Detection:	Not reported
Pipe Corrosion Protection:	Not reported
Pipe Pumping System:	Not reported
Responsible Unit:	NORTHWEST
Dispencer/Pump SFC Type:	Not reported

Tank Name:	TK 6
Tag Number:	Not reported
Tank Status:	Removed
Tank Status Date:	08/06/1996
Tank Install Date:	00/01/1988

UNION OIL 0355 (Continued) **U003378529**

Tank Closure Date:	Not reported
Capacity Range:	111 TO 1,100 Gallons
Tank Permit Expiration Date:	Not reported
Tank Upgrade Date:	Not reported
Tank Spill Prevention:	Not reported
Tank Overfill Prevention:	Not reported
Tank Material:	Not reported
Tank Construction:	Not reported
Tank Tightness Test:	Not reported
Tank Corrosion Protection:	Not reported
Tank Manifold:	Not reported
Tank Release Detection:	Not reported
Tank SFC Type:	Not reported
Pipe Material:	Not reported
Pipe Construction:	Not reported
Pipe Primary Release Detection:	Not reported
Pipe Second Release Detection:	Not reported
Pipe Corrosion Protection:	Not reported
Pipe Pumping System:	Not reported
Responsible Unit:	NORTHWEST
Dispencer/Pump SFC Type:	Not reported

Tank Name:	TK 7
Tag Number:	Not reported
Tank Status:	Removed
Tank Status Date:	08/06/1996
Tank Install Date:	00/01/1962
Tank Closure Date:	Not reported
Capacity Range:	111 TO 1,100 Gallons
Tank Permit Expiration Date:	Not reported
Tank Upgrade Date:	Not reported
Tank Spill Prevention:	Not reported
Tank Overfill Prevention:	Not reported
Tank Material:	Not reported
Tank Construction:	Not reported
Tank Tightness Test:	Not reported
Tank Corrosion Protection:	Not reported
Tank Manifold:	Not reported
Tank Release Detection:	Not reported
Tank SFC Type:	Not reported
Pipe Material:	Not reported
Pipe Construction:	Not reported
Pipe Primary Release Detection:	Not reported
Pipe Second Release Detection:	Not reported
Pipe Corrosion Protection:	Not reported
Pipe Pumping System:	Not reported
Responsible Unit:	NORTHWEST
Dispencer/Pump SFC Type:	Not reported

Tank Name:	TK 8
Tag Number:	Not reported
Tank Status:	Removed
Tank Status Date:	08/06/1996
Tank Install Date:	00/31/1964
Tank Closure Date:	Not reported

UNION OIL 0355 (Continued) **U003378529**

Capacity Range:	111 TO 1,100 Gallons
Tank Permit Expiration Date:	Not reported
Tank Upgrade Date:	Not reported
Tank Spill Prevention:	Not reported
Tank Overfill Prevention:	Not reported
Tank Material:	Not reported
Tank Construction:	Not reported
Tank Tightness Test:	Not reported
Tank Corrosion Protection:	Not reported
Tank Manifold:	Not reported
Tank Release Detection:	Not reported
Tank SFC Type:	Not reported
Pipe Material:	Not reported
Pipe Construction:	Not reported
Pipe Primary Release Detection:	Not reported
Pipe Second Release Detection:	Not reported
Pipe Corrosion Protection:	Not reported
Pipe Pumping System:	Not reported
Responsible Unit:	NORTHWEST
Dispencer/Pump SFC Type:	Not reported

ALLSITES:

Facility Name:	UNOCAL SS NO 0355
Facility Id:	32873776

Interaction:	38231
Interaction 1:	I
Interaction 2:	VOLCLNST
Ecology Program:	TOXICS
Program Data:	ISIS
Facility Alt.:	Unocal SS No 0355
Program ID:	NW1307
Date Interaction:	2004-08-03 00:00:00
Date Interaction 3:	Voluntary Cleanup Sites
Latitude:	47.618363936999998
Longitude:	-122.353679325

Interaction:	98237
Interaction 1:	I
Interaction 2:	VOLCLNST
Ecology Program:	TOXICS
Program Data:	ISIS
Facility Alt.:	Unocal SS No 0355
Program ID:	NW2538
Date Interaction:	2011-08-29 00:00:00
Date Interaction 3:	Voluntary Cleanup Sites
Latitude:	47.618363936999998
Longitude:	-122.353679325

Interaction:	38232
Interaction 1:	A
Interaction 2:	SCS
Ecology Program:	TOXICS
Program Data:	ISIS
Facility Alt.:	Unocal SS No 0355

UNION OIL 0355 (Continued) **U003378529**

Program ID:	Not reported
Date Interaction:	2006-08-25 00:00:00
Date Interaction 3:	State Cleanup Site
Latitude:	47.618363936999998
Longitude:	-122.353679325

Interaction:	79522
Interaction 1:	I
Interaction 2:	VOLCLNST
Ecology Program:	TOXICS
Program Data:	ISIS
Facility Alt.:	Unocal SS No 0355
Program ID:	NW2203
Date Interaction:	2009-09-04 00:00:00
Date Interaction 3:	Voluntary Cleanup Sites
Latitude:	47.618363936999998
Longitude:	-122.353679325

Interaction:	38227
Interaction 1:	A
Interaction 2:	LUST
Ecology Program:	TOXICS
Program Data:	ISIS
Facility Alt.:	Not reported
Program ID:	8421
Date Interaction:	1989-06-26 00:00:00
Date Interaction 3:	LUST Facility
Latitude:	47.618363936999998
Longitude:	-122.353679325

Interaction:	38230
Interaction 1:	I
Interaction 2:	VOLCLNST
Ecology Program:	TOXICS
Program Data:	ISIS
Facility Alt.:	Unocal SS No 0355
Program ID:	Not reported
Date Interaction:	1998-10-08 00:00:00
Date Interaction 3:	Voluntary Cleanup Sites
Latitude:	47.618363936999998
Longitude:	-122.353679325

Interaction:	38226
Interaction 1:	I
Interaction 2:	UST
Ecology Program:	TOXICS
Program Data:	UST
Facility Alt.:	Not reported
Program ID:	8421
Date Interaction:	1962-01-01 00:00:00
Date Interaction 3:	Underground Storage Tank
Latitude:	47.618363936999998
Longitude:	-122.353679325

UNION OIL 0355 (Continued) **U003378529**

Interaction: 38228
Interaction 1: I
Interaction 2: TIER2
Ecology Program: HAZWASTE
Program Data: EPCRA
Facility Alt.: Not reported
Program ID: WAD988493441
Date Interaction: 1991-01-01 00:00:00
Date Interaction 3: Emergency/Haz Chem Rpt TI
Latitude: 47.618363936999998
Longitude: -122.353679325

Interaction: 38229
Interaction 1: I
Interaction 2: HWG
Ecology Program: HAZWASTE
Program Data: TURBOWASTE
Facility Alt.: Not reported
Program ID: WAD988493441
Date Interaction: 1991-09-11 00:00:00
Date Interaction 3: Hazardous Waste Generator
Latitude: 47.618363936999998
Longitude: -122.353679325

CW392 **UPTOWN BAKERY FORMER** **WA HSL** **1007453356**
West **519-521 QUEEN ANNE AVE N** **WA CSCSL** **N/A**
1/2-1 **SEATTLE, WA 98119** **WA VCP**
0.684 mi. **WA ALLSITES**
3609 ft. **Site 2 of 2 in cluster CW** **FINDS**

Relative: Higher

Actual: 142 ft.

HSL:
edr_fstat: WA
edr_fzip: Not reported
edr_fcnty: KING
edr_zip: Not reported
Facility Type: Hazardous Sites List
Facility Status: Cleanup Started
FSID Number: 6136999
Rank: 5
Region: NW
EDR Link ID: 6136999
Region Decode: NORTHWEST REGIONAL OFFICE

CSCSL:
Facility ID: 6136999
Region: Northwest
Lat/Long: 47.624050 / -122.356750
Brownfield Status: Not reported
Rank Status: 5
Clean Up Siteid: 2713
Site Status: Cleanup Started
PSI?: Yes
Contaminant Name: Halogenated Organics
Ground Water: Suspected
Surface Water: Not reported

UPTOWN BAKERY FORMER (Continued) **1007453356**

Soil: Suspected
Sediment: Not reported
Air: Not reported
Bedrock: Not reported
Responsible Unit: Northwest

Facility ID: 6136999
Region: Northwest
Lat/Long: 47.624050 / -122.356750
Brownfield Status: Not reported
Rank Status: 5
Clean Up Siteid: 2713
Site Status: Cleanup Started
PSI?: Yes
Contaminant Name: Non-Halogenated Solvents
Ground Water: Confirmed Above Cleanup Level
Surface Water: Not reported
Soil: Confirmed Above Cleanup Level
Sediment: Not reported
Air: Not reported
Bedrock: Not reported
Responsible Unit: Northwest

Facility ID: 6136999
Region: Northwest
Lat/Long: 47.624050 / -122.356750
Brownfield Status: Not reported
Rank Status: 5
Clean Up Siteid: 2713
Site Status: Cleanup Started
PSI?: Yes
Contaminant Name: Petroleum Products-Unspecified
Ground Water: Confirmed Above Cleanup Level
Surface Water: Not reported
Soil: Confirmed Above Cleanup Level
Sediment: Not reported
Air: Not reported
Bedrock: Not reported
Responsible Unit: Northwest

VCP:
edr_fstat: WA
edr_fzip: 98119
edr_fcnty: KING
edr_zip: Not reported
Facility ID: 6136999
VCP Status: Not reported
VCP: Yes
Ecology Status: Not reported
NFA Type: Not reported
Date NFA: Not reported
Rank: 5
Cleanup Siteid: 2713

edr_fstat: WA
edr_fzip: 98119
edr_fcnty: KING

UPTOWN BAKERY FORMER (Continued) **1007453356**

edr_zip: Not reported
Facility ID: 6136999
VCP Status: Not reported
VCP: Yes
Ecology Status: Not reported
NFA Type: Not reported
Date NFA: Not reported
Rank: 5
Cleanup Siteid: 2713

edr_fstat: WA
edr_fzip: 98119
edr_fcnty: KING
edr_zip: Not reported
Facility ID: 6136999
VCP Status: Not reported
VCP: Yes
Ecology Status: Not reported
NFA Type: Not reported
Date NFA: Not reported
Rank: 5
Cleanup Siteid: 2713

ALLSITES:
Facility Name: UPTOWN BAKERY FORMER
Facility Id: 6136999

Interaction: 91504
Interaction 1: A
Interaction 2: VOLCLNST
Ecology Program: TOXICS
Program Data: ISIS
Facility Alt.: Uptown Bakery Former
Program ID: NW2261
Date Interaction: 2010-03-09 00:00:00
Date Interaction 3: Voluntary Cleanup Sites
Latitude: 47.624044384000001
Longitude: -122.356735098

Interaction: 18207
Interaction 1: I
Interaction 2: VOLCLNST
Ecology Program: TOXICS
Program Data: ISIS
Facility Alt.: Uptown Bakery Former
Program ID: NW1867
Date Interaction: 2007-12-19 00:00:00
Date Interaction 3: Voluntary Cleanup Sites
Latitude: 47.624044384000001
Longitude: -122.356735098

Interaction: 18206
Interaction 1: A
Interaction 2: SCS
Ecology Program: TOXICS

UPTOWN BAKERY FORMER (Continued) **1007453356**

Program Data:	ISIS
Facility Alt.:	Uptown Bakery Former
Program ID:	Not reported
Date Interaction:	2004-04-14 00:00:00
Date Interaction 3:	State Cleanup Site
Latitude:	47.624044384000001
Longitude:	-122.356735098

FINDS:

Registry ID: 110017742362

Environmental Interest/Information System

Washington Facility / Site Identification System (WA-FSIS) provides a means to query and display data maintained by the Washington Department of Ecology. This system contains key information for each facility/site that is currently, or has been, of interest to the Air Quality, Dam Safety, Hazardous Waste, Toxics Cleanup, and Water Quality Programs.

CU393 **818 STEWART ST CONSTRUCTION SITE** **WA CSCSL** **S108969442**
SSE **818 STEWART ST** **WA ALLSITES** **N/A**
1/2-1 **SEATTLE, WA 98101**
0.686 mi.
3621 ft. **Site 2 of 2 in cluster CU**

Relative:
Higher

Actual:
119 ft.

CSCSL:

Facility ID:	8747213
Region:	Northwest
Lat/Long:	47.615690 / -122.335020
Brownfield Status:	Not reported
Rank Status:	N
Clean Up Siteid:	3096
Site Status:	Cleanup Started
PSI?:	Not reported
Contaminant Name:	Metals Priority Pollutants
Ground Water:	Not reported
Surface Water:	Not reported
Soil:	Confirmed Above Cleanup Level
Sediment:	Not reported
Air:	Not reported
Bedrock:	Not reported
Responsible Unit:	Northwest

Facility ID:	8747213
Region:	Northwest
Lat/Long:	47.615690 / -122.335020
Brownfield Status:	Not reported
Rank Status:	N
Clean Up Siteid:	3096
Site Status:	Cleanup Started
PSI?:	Not reported
Contaminant Name:	Petroleum Products-Unspecified
Ground Water:	Not reported
Surface Water:	Not reported

818 STEWART ST CONSTRUCTION SITE (Continued) **S108969442**

Soil:	Confirmed Above Cleanup Level
Sediment:	Not reported
Air:	Not reported
Bedrock:	Not reported
Responsible Unit:	Northwest
Facility ID:	8747213
Region:	Northwest
Lat/Long:	47.615690 / -122.335020
Brownfield Status:	Not reported
Rank Status:	N
Clean Up Siteid:	3096
Site Status:	Cleanup Started
PSI?:	Not reported
Contaminant Name:	Polycyclic Aromatic Hydrocarbons
Ground Water:	Not reported
Surface Water:	Not reported
Soil:	Confirmed Above Cleanup Level
Sediment:	Not reported
Air:	Not reported
Bedrock:	Not reported
Responsible Unit:	Northwest

ALLSITES:

Facility Name:	818 STEWART ST CONSTRUCTION SITE
Facility Id:	8747213
Interaction:	23328
Interaction 1:	A
Interaction 2:	SCS
Ecology Program:	TOXICS
Program Data:	ISIS
Facility Alt.:	818 Stewart St Construction Site
Program ID:	Not reported
Date Interaction:	2007-12-17 00:00:00
Date Interaction 3:	State Cleanup Site
Latitude:	47.615684061000003
Longitude:	-122.33501340799999
Interaction:	23327
Interaction 1:	I
Interaction 2:	VOLCLNST
Ecology Program:	TOXICS
Program Data:	ISIS
Facility Alt.:	818 Stewart St Construction Site
Program ID:	NW1830
Date Interaction:	2007-10-02 00:00:00
Date Interaction 3:	Voluntary Cleanup Sites
Latitude:	47.615684061000003
Longitude:	-122.33501340799999

CV394
West
1/2-1
0.691 mi.
3650 ft.

Relative:
Higher

Actual:
147 ft.

TEXACO DOWNSTREAM 211577
631 QUEEN ANNE AVE N
SEATTLE, WA 98109

Site 2 of 2 in cluster CV

Database(s): WA CSCSL, WA LUST, WA ALLSITES, RCRA NonGen / NLR, FINDS, WA MANIFEST, ECHO

EDR ID Number: 1000658687
EPA ID Number: WAD988483384

CSCSL:

Facility ID:	77774779
Region:	Northwest
Lat/Long:	47.625050 / -122.356640
Brownfield Status:	Not reported
Rank Status:	N
Clean Up Siteid:	6663
Site Status:	Cleanup Started
PSI?:	Yes
Contaminant Name:	Benzene
Ground Water:	Confirmed Above Cleanup Level
Surface Water:	Not reported
Soil:	Confirmed Above Cleanup Level
Sediment:	Not reported
Air:	Not reported
Bedrock:	Not reported
Responsible Unit:	Northwest

Facility ID:	77774779
Region:	Northwest
Lat/Long:	47.625050 / -122.356640
Brownfield Status:	Not reported
Rank Status:	N
Clean Up Siteid:	6663
Site Status:	Cleanup Started
PSI?:	Yes
Contaminant Name:	Petroleum-Gasoline
Ground Water:	Confirmed Above Cleanup Level
Surface Water:	Not reported
Soil:	Confirmed Above Cleanup Level
Sediment:	Not reported
Air:	Not reported
Bedrock:	Not reported
Responsible Unit:	Northwest

LUST:

Facility ID:	77774779
Lust Status Type:	Cleanup Started
Cleanup Site ID:	6663
Cleanup Unit Type:	Upland
Process Type:	Independent Action
Cleanup Unit Name:	Texaco 211577
Lust Status Date:	01/01/1986
Response Section:	Northwest
Lat/Long:	47.625050 / -122.35664

ALLSITES:

Facility Name:	TEXACO DOWNSTREAM 211577
Facility Id:	77774779

TEXACO DOWNSTREAM 211577 (Continued) **1000658687**

Interaction:	64225
Interaction 1:	I
Interaction 2:	HWG
Ecology Program:	HAZWASTE
Program Data:	TURBOWASTE
Facility Alt.:	Not reported
Program ID:	WAD988483384
Date Interaction:	2004-06-23 00:00:00
Date Interaction 3:	Hazardous Waste Generator
Latitude:	47.625044383999999
Longitude:	-122.35662509799999

Interaction:	64228
Interaction 1:	I
Interaction 2:	HWOTHER
Ecology Program:	HAZWASTE
Program Data:	TURBOWASTE
Facility Alt.:	Not reported
Program ID:	WAD988483384
Date Interaction:	2007-12-31 00:00:00
Date Interaction 3:	Haz Waste Management Acti
Latitude:	47.625044383999999
Longitude:	-122.35662509799999

Interaction:	64229
Interaction 1:	I
Interaction 2:	HWG
Ecology Program:	HAZWASTE
Program Data:	TURBOWASTE
Facility Alt.:	Not reported
Program ID:	WAD988483384
Date Interaction:	2007-12-31 00:00:00
Date Interaction 3:	Hazardous Waste Generator
Latitude:	47.625044383999999
Longitude:	-122.35662509799999

Interaction:	64224
Interaction 1:	A
Interaction 2:	VOLCLNST
Ecology Program:	TOXICS
Program Data:	ISIS
Facility Alt.:	Texaco Downstream 211577
Program ID:	NW0911
Date Interaction:	2002-06-04 00:00:00
Date Interaction 3:	Voluntary Cleanup Sites
Latitude:	47.625044383999999
Longitude:	-122.35662509799999

Interaction:	64227
Interaction 1:	I
Interaction 2:	HWG
Ecology Program:	HAZWASTE
Program Data:	TURBOWASTE

TEXACO DOWNSTREAM 211577 (Continued) **1000658687**

Facility Alt.:	Not reported
Program ID:	WAD988483384
Date Interaction:	2005-12-31 00:00:00
Date Interaction 3:	Hazardous Waste Generator
Latitude:	47.625044383999999
Longitude:	-122.35662509799999

Interaction:	80619
Interaction 1:	A
Interaction 2:	HWOTHER
Ecology Program:	HAZWASTE
Program Data:	TURBOWASTE
Facility Alt.:	Texaco Downstream 211577
Program ID:	WAD988483384
Date Interaction:	2009-10-14 00:00:00
Date Interaction 3:	Haz Waste Management Acti
Latitude:	47.625044383999999
Longitude:	-122.35662509799999

Interaction:	64223
Interaction 1:	I
Interaction 2:	HWG
Ecology Program:	HAZWASTE
Program Data:	TURBOWASTE
Facility Alt.:	TEXACO DOWNSTREAM 211577
Program ID:	WAD988483384
Date Interaction:	1991-02-28 00:00:00
Date Interaction 3:	Hazardous Waste Generator
Latitude:	47.625044383999999
Longitude:	-122.35662509799999

Interaction:	64226
Interaction 1:	I
Interaction 2:	HWOTHER
Ecology Program:	HAZWASTE
Program Data:	TURBOWASTE
Facility Alt.:	Not reported
Program ID:	WAD988483384
Date Interaction:	2004-12-31 00:00:00
Date Interaction 3:	Haz Waste Management Acti
Latitude:	47.625044383999999
Longitude:	-122.35662509799999

RCRA NonGen / NLR:

Date form received by agency:	02/21/2012
Facility name:	TEXACO DOWNSTREAM 211577
Facility address:	631 QUEEN ANNE AVE N SEATTLE, WA 98109
EPA ID:	WAD988483384
Mailing address:	PO BOX 6004 SAN RAMON, CA 94583
Contact:	KATHY NORRIS
Contact address:	PO BOX 6004

TEXACO DOWNSTREAM 211577 (Continued) **1000658687**

SAN RAMON, CA 94583
Contact country: US
Contact telephone: (877) 386-6044
Contact email: NAWTDESK@CHEVRON.COM
EPA Region: 10
Classification: Non-Generator
Description: Handler: Non-Generators do not presently generate hazardous waste

Owner/Operator Summary:
Owner/operator name: KATHY N
Owner/operator address: PO BOX 6004
SAN RAMON, CA 94583
Owner/operator country: US
Owner/operator telephone: (877)386-6044
Legal status: Private
Owner/Operator Type: Owner
Owner/Op start date: 05/02/1996
Owner/Op end date: Not reported

Owner/operator name: CHEVRON PRODUCTS CO
Owner/operator address: PO BOX 6004
SAN RAMON, CA 94583
Owner/operator country: US
Owner/operator telephone: Not reported
Legal status: Private
Owner/Operator Type: Operator
Owner/Op start date: 05/01/2001
Owner/Op end date: Not reported

Owner/operator name: CHEVERON PRODUCTS COMPANY
Owner/operator address: PO BOX 6004
SAN RAMON, 94583
Owner/operator country: US
Owner/operator telephone: 877-386-6044
Legal status: Private
Owner/Operator Type: Owner
Owner/Op start date: 05/02/1996
Owner/Op end date: Not reported

Owner/operator name: CHEVERON PRODUCTS COMPANY
Owner/operator address: PO BOX 6004
SAN RAMON, CA 94583
Owner/operator country: US
Owner/operator telephone: Not reported
Legal status: Private
Owner/Operator Type: Owner
Owner/Op start date: 05/02/1996
Owner/Op end date: Not reported

Owner/operator name: CHEVRON PRODUCTS CO
Owner/operator address: PO BOX 6004
SAN RAMON, 94583
Owner/operator country: US
Owner/operator telephone: 877-386-6044
Legal status: Private
Owner/Operator Type: Operator
Owner/Op start date: 05/01/2001

TEXACO DOWNSTREAM 211577 (Continued) **1000658687**

Owner/Op end date: Not reported

Owner/operator name: CHEVRON PRODUCT C
Owner/operator address: PO BOX 6004
SAN RAMON, CA 94583
Owner/operator country: US
Owner/operator telephone: (877)386-6044
Legal status: Private
Owner/Operator Type: Operator
Owner/Op start date: 05/01/2001
Owner/Op end date: Not reported

Handler Activities Summary:
U.S. importer of hazardous waste: No
Mixed waste (haz. and radioactive): No
Recycler of hazardous waste: No
Transporter of hazardous waste: No
Treater, storer or disposer of HW: No
Underground injection activity: No
On-site burner exemption: No
Furnace exemption: No
Used oil fuel burner: No
Used oil processor: No
User oil refiner: No
Used oil fuel marketer to burner: No
Used oil Specification marketer: No
Used oil transfer facility: No
Used oil transporter: No

Historical Generators:
Date form received by agency: 02/03/2011
Site name: TEXACO DOWNSTREAM 211577
Classification: Not a generator, verified

Date form received by agency: 02/11/2010
Site name: TEXACO DOWNSTREAM 211577
Classification: Not a generator, verified

Date form received by agency: 10/14/2009
Site name: TEXACO DOWNSTREAM 211577
Classification: Not a generator, verified

. Waste code: D001
. Waste name: IGNITABLE WASTE

. Waste code: D018
. Waste name: BENZENE

Date form received by agency: 12/31/2007
Site name: TEXACO DOWNSTREAM 211577
Classification: Large Quantity Generator

Date form received by agency: 12/31/2005
Site name: TEXACO DOWNSTREAM 211577
Classification: Small Quantity Generator

TEXACO DOWNSTREAM 211577 (Continued) **1000658687**

Violation Status: No violations found

FINDS:

Registry ID: 110005358709

Environmental Interest/Information System

Washington Facility / Site Identification System (WA-FSIS) provides a means to query and display data maintained by the Washington Department of Ecology. This system contains key information for each facility/site that is currently, or has been, of interest to the Air Quality, Dam Safety, Hazardous Waste, Toxics Cleanup, and Water Quality Programs.

RCRAInfo is a national information system that supports the Resource Conservation and Recovery Act (RCRA) program through the tracking of events and activities related to facilities that generate, transport, and treat, store, or dispose of hazardous waste. RCRAInfo allows RCRA program staff to track the notification, permit, compliance, and corrective action activities required under RCRA.

HAZARDOUS WASTE BIENNIAL REPORTER

WA MANIFEST:

Facility Site ID Number:	77774779
EPA ID:	WAD988483384
NAICS:	562910
SWC Desc:	Not reported
FWC Desc:	D008 - Lead
Form Comm:	Not reported
Data Year:	Not reported
Permit by Rule:	FALSE
Treatment by Generator:	FALSE
Mixed radioactive waste:	FALSE
Importer of hazardous waste:	FALSE
Immediate recycler:	FALSE
Treatment/Storage/Disposal/Recycling Facility:	FALSE
Generator of dangerous fuel waste:	FALSE
Generator marketing to burner:	FALSE
Other marketers (i.e., blender, distributor, etc.):	FALSE
Utility boiler burner:	FALSE
Industry boiler burner:	FALSE
Industrial Furnace:	FALSE
Smelter defferal:	FALSE
Universal waste - batteries - generate:	FALSE
Universal waste - thermostats - generate:	FALSE
Universal waste - mercury - generate:	FALSE
Universal waste - lamps - generate:	FALSE
Universal waste - batteries - accumulate:	FALSE
Universal waste - thermostats - accumulate:	FALSE
Universal waste - mercury - accumulate:	FALSE
Universal waste - lamps - accumulate:	FALSE
Destination Facility for Universal Waste:	FALSE
Off-specification used oil burner - utility boiler:	FALSE
Off-specification used oil burner - industrial boiler:	FALSE
Off-specification used oil burner - industrial furnace:	FALSE

TEXACO DOWNSTREAM 211577 (Continued) **1000658687**

Tax Reg #:	N/A
Business Type:	Remediation
Mail Name:	Chevron Products Company
Mail addr line1:	PO Box 6004
Mail city,st,zip:	San Ramon, CA 94583-2324
Mail country:	UNITED STATES
Legal org name:	Cheveron Products Company
Legal org type:	Private
Legal addr line1:	PO Box 6004
Legal city,st,zip:	San Ramon, CA 94583-2324
Legal country:	UNITED STATES
Legal phone nbr:	(925)842-5931
Legal effective date:	05/02/1996
Land org name:	Chevron Products Company
Land org type:	Private
Land person name:	Not reported
Land addr line1:	PO Box 6004
Land city,st,zip:	San Ramon, CA 94583-2324
Land country:	UNITED STATES
Land phone nbr:	(925)842-5931
Operator org name:	Chevron Products Co
Operator org type:	Private
Operator addr line1:	PO Box 6004
Operator city,st,zip:	San Ramon, CA 94583-2324
Operator country:	UNITED STATES
Operator phone nbr:	(925)842-5931
Operator effective date:	05/01/2001
Site contact name:	Kathy Norris-Slusher
Site contact addr line1:	PO Box 6004
Site Contact City/State/ Zip:	San Ramon, CA 94583-2324
Site Contact Country:	UNITED STATES
Site Contact Phone #:	(925)842-5931
Site Contact EMail:	KNorris@chevrontexaco.com
Form Contact NAME:	Kathy L Norris-Slusher
Form Contact ADDR LINE1:	PO Box 6004
Form Contact City,ST,Zip:	San Ramon, CA 94583-2324
Form Contact Country:	UNITED STATES
Form Contact Phone #:	(925)842-5931
Form Contact EMail:	KNorris@chevron.com
Gen Status CD:	SQG
Monthly Generation:	FALSE
Batch Generation:	FALSE
One Time Generation:	FALSE
Transport Own Waste:	FALSE
Tranports Other Waste:	FALSE
Recycler Onsite:	FALSE
Transfer Facility:	FALSE
Other Exemption:	Not reported
UW Battery Gen:	FALSE
Used Oil Transporter:	FALSE
Used Oil Transfer Facility:	FALSE
Used Oil Processor:	FALSE
Used Oil Refiner:	FALSE
Used Oil Fuel Marketer Directs Shipments:	FALSE
Used Oil Fuel Marketer Meets Specs:	FALSE

TEXACO DOWNSTREAM 211577 (Continued) **1000658687**

Waste Streams Generated:

Facility ID:	77774779
Data Year:	2008
Description:	SOIL/GROUNDWATER REMEDATION SYSTEM
Mix:	False
Reported Qty:	900 LB
Kilo Qty:	408.24000702172816
Density No:	0
Density Qty:	Not reported

Facility ID:	77774779
Data Year:	Not reported
Description:	Leaded Gasoline/Diesel
Mix:	No
Reported Qty:	835 LB
Kilo Qty:	378.756006514603
Density No:	0
Density Qty:	Not reported

Facility ID:	77774779
Data Year:	Not reported
Description:	Spent Liquid Phase Activated Carbon
Mix:	No
Reported Qty:	4000 LB
Kilo Qty:	1814.40003120768
Density No:	0
Density Qty:	Not reported

Facility ID:	77774779
Data Year:	Not reported
Description:	Water and Gasoline mixture
Mix:	No
Reported Qty:	50 LB
Kilo Qty:	22.680000390096
Density No:	0
Density Qty:	Not reported

Shipments Sent:

Facility ID:	77774779
Data Year:	2008
Shipment sent data:	5/15/2008
Reported Qty:	900 LB
Kilo Qty:	408.240007021728

Facility ID:	77774779
Data Year:	Not reported
Shipment sent data:	6/1/2007
Reported Qty:	835 LB
Kilo Qty:	378.756006514603

Facility ID:	77774779
Data Year:	Not reported
Shipment sent data:	8/3/2007
Reported Qty:	2000 LB
Kilo Qty:	907.20001560384

TEXACO DOWNSTREAM 211577 (Continued) **1000658687**

Facility ID: 77774779
Data Year: Not reported
Shipment sent data: 6/1/2007
Reported Qty: 2000 LB
Kilo Qty: 907.20001560384

Waste Stream Comments:
Facility ID: 77774779
Data Year: 2007
Comments: Remedation Site

Facility ID: 77774779
Data Year: 2007
Comments: carbon

Facility ID: 77774779
Data Year: 2007
Comments: carbon

Facility ID: 77774779
Data Year: 2007
Comments: Remedation Site

Facility ID: 77774779
Data Year: 2008
Comments: Leaded Gasoline/Diesel from Groundwater remediation system

Facility Site ID Number: 77774779
EPA ID: WAD988483384
NAICS: 562910
SWC Desc: Not reported
FWC Desc: D008 - Lead
Form Comm: Not reported
Data Year: Not reported
Permit by Rule: No
Treatment by Generator: No
Mixed radioactive waste: No
Importer of hazardous waste: No
Immediate recycler: No
Treatment/Storage/Disposal/Recycling Facility: No
Generator of dangerous fuel waste: No
Generator marketing to burner: No
Other marketers (i.e., blender, distributor, etc.): No
Utility boiler burner: No
Industry boiler burner: No
Industrial Furnace: No
Smelter defferal: No
Universal waste - batteries - generate: No
Universal waste - thermostats - generate: No
Universal waste - mercury - generate: No
Universal waste - lamps - generate: No
Universal waste - batteries - accumulate: No
Universal waste - thermostats - accumulate: No
Universal waste - mercury - accumulate: No
Universal waste - lamps - accumulate: No
Destination Facility for Universal Waste: No

TEXACO DOWNSTREAM 211577 (Continued) **1000658687**

Off-specification used oil burner - utility boiler: No
Off-specification used oil burner - industrial boiler: No
Off-specification used oil burner - industrial furnace: No
Tax Reg #: N/A
Business Type: Remediation
Mail Name: Chevron Products Company
Mail addr line1: PO Box 6004
Mail city,st,zip: San Ramon, CA 94583-2324
Mail country: UNITED STATES
Legal org name: Cheveron Products Company
Legal org type: Private
Legal addr line1: PO Box 6004
Legal city,st,zip: San Ramon, CA 94583-2324
Legal country: UNITED STATES
Legal phone nbr: (925)842-5931
Legal effective date: 05/02/1996
Land org name: Chevron Products Company
Land org type: Private
Land person name: Not reported
Land addr line1: PO Box 6004
Land city,st,zip: San Ramon, CA 94583-2324
Land country: UNITED STATES
Land phone nbr: (925)842-5931
Operator org name: Chevron Products Co
Operator org type: Private
Operator addr line1: PO Box 6004
Operator city,st,zip: San Ramon, CA 94583-2324
Operator country: UNITED STATES
Operator phone nbr: (925)842-5931
Operator effective date: 05/01/2001
Site contact name: Kathy Norris
Site contact addr line1: PO Box 6004
Site Contact City/State/ Zip: San Ramon, CA 94583-2324
Site Contact Country: UNITED STATES
Site Contact Phone #: (925)842-5931
Site Contact EMail: KNorris@chevrontexaco.com
Form Contact NAME: Diane C Aven
Form Contact ADDR LINE1: PO Box 6004
Form Contact City,ST,Zip: San Ramon, CA 94583-2324
Form Contact Country: UNITED STATES
Form Contact Phone #: (925)842-3426
Form Contact EMail: aven@chevron.com
Gen Status CD: MQG
Monthly Generation: No
Batch Generation: Yes
One Time Generation: No
Transport Own Waste: No
Tranports Other Waste: No
Recycler Onsite: No
Transfer Facility: No
Other Exemption: Not reported
UW Battery Gen: No
Used Oil Transporter: No
Used Oil Transfer Facility: No
Used Oil Processor: No
Used Oil Refiner: No
Used Oil Fuel Marketer Directs Shipments: No

TEXACO DOWNSTREAM 211577 (Continued) **1000658687**

Used Oil Fuel Marketer Meets Specs: No

Waste Streams Generated:

Facility ID:	77774779
Data Year:	2008
Description:	SOIL/GROUNDWATER REMEDATION SYSTEM
Mix:	False
Reported Qty:	900 LB
Kilo Qty:	408.24000702172816
Density No:	0
Density Qty:	Not reported

Facility ID:	77774779
Data Year:	Not reported
Description:	Leaded Gasoline/Diesel
Mix:	No
Reported Qty:	835 LB
Kilo Qty:	378.756006514603
Density No:	0
Density Qty:	Not reported

Facility ID:	77774779
Data Year:	Not reported
Description:	Spent Liquid Phase Activated Carbon
Mix:	No
Reported Qty:	4000 LB
Kilo Qty:	1814.40003120768
Density No:	0
Density Qty:	Not reported

Facility ID:	77774779
Data Year:	Not reported
Description:	Water and Gasoline mixture
Mix:	No
Reported Qty:	50 LB
Kilo Qty:	22.680000390096
Density No:	0
Density Qty:	Not reported

Shipments Sent:

Facility ID:	77774779
Data Year:	2008
Shipment sent data:	5/15/2008
Reported Qty:	900 LB
Kilo Qty:	408.240007021728

Facility ID:	77774779
Data Year:	Not reported
Shipment sent data:	6/1/2007
Reported Qty:	835 LB
Kilo Qty:	378.756006514603

Facility ID:	77774779
Data Year:	Not reported
Shipment sent data:	8/3/2007
Reported Qty:	2000 LB

TEXACO DOWNSTREAM 211577 (Continued) **1000658687**

Kilo Qty: 907.20001560384

Facility ID: 77774779
Data Year: Not reported
Shipment sent data: 6/1/2007
Reported Qty: 2000 LB
Kilo Qty: 907.20001560384

Waste Stream Comments:
Facility ID: 77774779
Data Year: 2007
Comments: Remedation Site

Facility ID: 77774779
Data Year: 2007
Comments: carbon

Facility ID: 77774779
Data Year: 2007
Comments: carbon

Facility ID: 77774779
Data Year: 2007
Comments: Remedation Site

Facility ID: 77774779
Data Year: 2008
Comments: Leaded Gasoline/Diesel from Groundwater remediation system

Facility Site ID Number: 77774779
EPA ID: WAD988483384
NAICS: 562910
SWC Desc: Not reported
FWC Desc: Not reported
Form Comm: Not reported
Data Year: 2013
Permit by Rule: False
Treatment by Generator: False
Mixed radioactive waste: False
Importer of hazardous waste: False
Immediate recycler: False
Treatment/Storage/Disposal/Recycling Facility: False
Generator of dangerous fuel waste: False
Generator marketing to burner: False
Other marketers (i.e., blender, distributor, etc.): False
Utility boiler burner: False
Industry boiler burner: False
Industrial Furnace: False
Smelter defferal: False
Universal waste - batteries - generate: False
Universal waste - thermostats - generate: False
Universal waste - mercury - generate: False
Universal waste - lamps - generate: False
Universal waste - batteries - accumulate: False
Universal waste - thermostats - accumulate: False
Universal waste - mercury - accumulate: False

TEXACO DOWNSTREAM 211577 (Continued) **1000658687**

Universal waste - lamps - accumulate:	False
Destination Facility for Universal Waste:	False
Off-specification used oil burner - utility boiler:	False
Off-specification used oil burner - industrial boiler:	False
Off-specification used oil burner - industrial furnace:	False
Tax Reg #:	409018069
Business Type:	Remediation
Mail Name:	Chevron Products Company
Mail addr line1:	PO Box 6004
Mail city,st,zip:	San Ramon, CA 94583-2324
Mail country:	UNITED STATES
Legal org name:	Cheveron Products Company
Legal org type:	Private
Legal addr line1:	PO Box 6004
Legal city,st,zip:	San Ramon, CA 94583-2324
Legal country:	UNITED STATES
Legal phone nbr:	877-386-6044
Legal effective date:	05/02/1996
Land org name:	Chevron Products Company
Land org type:	Private
Land person name:	Not reported
Land addr line1:	PO Box 6004
Land city,st,zip:	San Ramon, CA 94583-2324
Land country:	UNITED STATES
Land phone nbr:	877-386-6044
Operator org name:	Chevron Products Co
Operator org type:	Private
Operator addr line1:	PO Box 6004
Operator city,st,zip:	San Ramon, CA 94583-2324
Operator country:	UNITED STATES
Operator phone nbr:	877-386-6044
Operator effective date:	05/01/2001
Site contact name:	Kathy Norris
Site contact addr line1:	PO Box 6004
Site Contact City/State/ Zip:	San Ramon, CA 94583-2324
Site Contact Country:	UNITED STATES
Site Contact Phone #:	877-386-6044
Site Contact EMail:	NAWTDesk@chevron.com
Form Contact NAME:	Kathy Norris
Form Contact ADDR LINE1:	PO Box 6004
Form Contact City,ST,Zip:	San Ramon, CA 94583-2324
Form Contact Country:	UNITED STATES
Form Contact Phone #:	877-386-6044
Form Contact EMail:	NAWTDesk@chevron.com
Gen Status CD:	XQG
Monthly Generation:	False
Batch Generation:	False
One Time Generation:	False
Transport Own Waste:	False
Tranports Other Waste:	False
Recycler Onsite:	False
Transfer Facility:	False
Other Exemption:	Not reported
UW Battery Gen:	False
Used Oil Transporter:	False
Used Oil Transfer Facility:	False
Used Oil Processor:	False

TEXACO DOWNSTREAM 211577 (Continued) **1000658687**

Used Oil Refiner: False
Used Oil Fuel Marketer Directs Shipments: False
Used Oil Fuel Marketer Meets Specs: False

Waste Streams Generated:

Facility ID: 77774779
Data Year: 2008
Description: SOIL/GROUNDWATER REMEDATION SYSTEM
Mix: False
Reported Qty: 900 LB
Kilo Qty: 408.24000702172816
Density No: 0
Density Qty: Not reported

Facility ID: 77774779
Data Year: Not reported
Description: Leaded Gasoline/Diesel
Mix: No
Reported Qty: 835 LB
Kilo Qty: 378.756006514603
Density No: 0
Density Qty: Not reported

Facility ID: 77774779
Data Year: Not reported
Description: Spent Liquid Phase Activated Carbon
Mix: No
Reported Qty: 4000 LB
Kilo Qty: 1814.40003120768
Density No: 0
Density Qty: Not reported

Facility ID: 77774779
Data Year: Not reported
Description: Water and Gasoline mixture
Mix: No
Reported Qty: 50 LB
Kilo Qty: 22.680000390096
Density No: 0
Density Qty: Not reported

Shipments Sent:

Facility ID: 77774779
Data Year: 2008
Shipment sent data: 5/15/2008
Reported Qty: 900 LB
Kilo Qty: 408.240007021728

Facility ID: 77774779
Data Year: Not reported
Shipment sent data: 6/1/2007
Reported Qty: 835 LB
Kilo Qty: 378.756006514603

Facility ID: 77774779
Data Year: Not reported

TEXACO DOWNSTREAM 211577 (Continued) **1000658687**

Shipment sent data: 8/3/2007
Reported Qty: 2000 LB
Kilo Qty: 907.20001560384

Facility ID: 77774779
Data Year: Not reported
Shipment sent data: 6/1/2007
Reported Qty: 2000 LB
Kilo Qty: 907.20001560384

Waste Stream Comments:
Facility ID: 77774779
Data Year: 2007
Comments: Remedation Site

Facility ID: 77774779
Data Year: 2007
Comments: carbon

Facility ID: 77774779
Data Year: 2007
Comments: carbon

Facility ID: 77774779
Data Year: 2007
Comments: Remedation Site

Facility ID: 77774779
Data Year: 2008
Comments: Leaded Gasoline/Diesel from Groundwater remediation system

Facility Site ID Number: 77774779
EPA ID: WAD988483384
NAICS: 562910
SWC Desc: Not reported
FWC Desc: Not reported
Form Comm: Not reported
Data Year: 2014
Permit by Rule: False
Treatment by Generator: False
Mixed radioactive waste: False
Importer of hazardous waste: False
Immediate recycler: False
Treatment/Storage/Disposal/Recycling Facility: False
Generator of dangerous fuel waste: False
Generator marketing to burner: False
Other marketers (i.e., blender, distributor, etc.): False
Utility boiler burner: False
Industry boiler burner: False
Industrial Furnace: False
Smelter defferal: False
Universal waste - batteries - generate: False
Universal waste - thermostats - generate: False
Universal waste - mercury - generate: False
Universal waste - lamps - generate: False
Universal waste - batteries - accumulate: False

TEXACO DOWNSTREAM 211577 (Continued) **1000658687**

Universal waste - thermostats - accumulate:	False
Universal waste - mercury - accumulate:	False
Universal waste - lamps - accumulate:	False
Destination Facility for Universal Waste:	False
Off-specification used oil burner - utility boiler:	False
Off-specification used oil burner - industrial boiler:	False
Off-specification used oil burner - industrial furnace:	False
Tax Reg #:	409018069
Business Type:	Remediation
Mail Name:	Chevron Products Company
Mail addr line1:	PO Box 6004
Mail city,st,zip:	San Ramon, CA 94583-2324
Mail country:	UNITED STATES
Legal org name:	Cheveron Products Company
Legal org type:	Private
Legal addr line1:	PO Box 6004
Legal city,st,zip:	San Ramon, CA 94583-2324
Legal country:	UNITED STATES
Legal phone nbr:	877-386-6044
Legal effective date:	05/02/1996
Land org name:	Chevron Products Company
Land org type:	Private
Land person name:	Not reported
Land addr line1:	PO Box 6004
Land city,st,zip:	San Ramon, CA 94583-2324
Land country:	UNITED STATES
Land phone nbr:	877-386-6044
Operator org name:	Chevron Products Co
Operator org type:	Private
Operator addr line1:	PO Box 6004
Operator city,st,zip:	San Ramon, CA 94583-2324
Operator country:	UNITED STATES
Operator phone nbr:	877-386-6044
Operator effective date:	05/01/2001
Site contact name:	Kathy Norris
Site contact addr line1:	PO Box 6004
Site Contact City/State/ Zip:	San Ramon, CA 94583-2324
Site Contact Country:	UNITED STATES
Site Contact Phone #:	877-386-6044
Site Contact EMail:	NAWTDesk@chevron.com
Form Contact NAME:	Kathy Norris
Form Contact ADDR LINE1:	PO Box 6004
Form Contact City,ST,Zip:	San Ramon, CA 94583-2324
Form Contact Country:	UNITED STATES
Form Contact Phone #:	877-386-6044
Form Contact EMail:	NAWTDesk@chevron.com
Gen Status CD:	XQG
Monthly Generation:	False
Batch Generation:	False
One Time Generation:	False
Transport Own Waste:	False
Tranports Other Waste:	False
Recycler Onsite:	False
Transfer Facility:	False
Other Exemption:	Not reported
UW Battery Gen:	False
Used Oil Transporter:	False

TEXACO DOWNSTREAM 211577 (Continued) **1000658687**

Used Oil Transfer Facility: False
Used Oil Processor: False
Used Oil Refiner: False
Used Oil Fuel Marketer Directs Shipments: False
Used Oil Fuel Marketer Meets Specs: False

Waste Streams Generated:

Facility ID: 77774779
Data Year: 2008
Description: SOIL/GROUNDWATER REMEDATION SYSTEM
Mix: False
Reported Qty: 900 LB
Kilo Qty: 408.24000702172816
Density No: 0
Density Qty: Not reported

Facility ID: 77774779
Data Year: Not reported
Description: Leaded Gasoline/Diesel
Mix: No
Reported Qty: 835 LB
Kilo Qty: 378.756006514603
Density No: 0
Density Qty: Not reported

Facility ID: 77774779
Data Year: Not reported
Description: Spent Liquid Phase Activated Carbon
Mix: No
Reported Qty: 4000 LB
Kilo Qty: 1814.40003120768
Density No: 0
Density Qty: Not reported

Facility ID: 77774779
Data Year: Not reported
Description: Water and Gasoline mixture
Mix: No
Reported Qty: 50 LB
Kilo Qty: 22.680000390096
Density No: 0
Density Qty: Not reported

Shipments Sent:

Facility ID: 77774779
Data Year: 2008
Shipment sent data: 5/15/2008
Reported Qty: 900 LB
Kilo Qty: 408.240007021728

Facility ID: 77774779
Data Year: Not reported
Shipment sent data: 6/1/2007
Reported Qty: 835 LB
Kilo Qty: 378.756006514603

TEXACO DOWNSTREAM 211577 (Continued) **1000658687**

Facility ID: 77774779
Data Year: Not reported
Shipment sent data: 8/3/2007
Reported Qty: 2000 LB
Kilo Qty: 907.20001560384

Facility ID: 77774779
Data Year: Not reported
Shipment sent data: 6/1/2007
Reported Qty: 2000 LB
Kilo Qty: 907.20001560384

Waste Stream Comments:
Facility ID: 77774779
Data Year: 2007
Comments: Remedation Site

Facility ID: 77774779
Data Year: 2007
Comments: carbon

Facility ID: 77774779
Data Year: 2007
Comments: carbon

Facility ID: 77774779
Data Year: 2007
Comments: Remedation Site

Facility ID: 77774779
Data Year: 2008
Comments: Leaded Gasoline/Diesel from Groundwater remediation system

Facility Site ID Number: 77774779
EPA ID: WAD988483384
NAICS: 562910
SWC Desc: Not reported
FWC Desc: Not reported
Form Comm: Not reported
Data Year: 2008
Permit by Rule: False
Treatment by Generator: False
Mixed radioactive waste: False
Importer of hazardous waste: False
Immediate recycler: False
Treatment/Storage/Disposal/Recycling Facility: False
Generator of dangerous fuel waste: False
Generator marketing to burner: False
Other marketers (i.e., blender, distributor, etc.): False
Utility boiler burner: False
Industry boiler burner: False
Industrial Furnace: False
Smelter defferal: False
Universal waste - batteries - generate: False
Universal waste - thermostats - generate: False
Universal waste - mercury - generate: False

TEXACO DOWNSTREAM 211577 (Continued) **1000658687**

Universal waste - lamps - generate:	False
Universal waste - batteries - accumulate:	False
Universal waste - thermostats - accumulate:	False
Universal waste - mercury - accumulate:	False
Universal waste - lamps - accumulate:	False
Destination Facility for Universal Waste:	False
Off-specification used oil burner - utility boiler:	False
Off-specification used oil burner - industrial boiler:	False
Off-specification used oil burner - industrial furnace:	False
Tax Reg #:	N/A
Business Type:	Remediation
Mail Name:	Chevron Products Company
Mail addr line1:	PO Box 6004
Mail city,st,zip:	San Ramon, CA 94583-2324
Mail country:	UNITED STATES
Legal org name:	Cheveron Products Company
Legal org type:	Private
Legal addr line1:	PO Box 6004
Legal city,st,zip:	San Ramon, CA 94583-2324
Legal country:	UNITED STATES
Legal phone nbr:	(925)842-5931
Legal effective date:	05/02/1996
Land org name:	Chevron Products Company
Land org type:	Private
Land person name:	Not reported
Land addr line1:	PO Box 6004
Land city,st,zip:	San Ramon, CA 94583-2324
Land country:	UNITED STATES
Land phone nbr:	(925)842-5931
Operator org name:	Chevron Products Co
Operator org type:	Private
Operator addr line1:	PO Box 6004
Operator city,st,zip:	San Ramon, CA 94583-2324
Operator country:	UNITED STATES
Operator phone nbr:	(925)842-5931
Operator effective date:	05/01/2001
Site contact name:	Kathy Norris-Slusher
Site contact addr line1:	PO Box 6004
Site Contact City/State/ Zip:	San Ramon, CA 94583-2324
Site Contact Country:	UNITED STATES
Site Contact Phone #:	(925)842-5931
Site Contact EMail:	NAWTDesk@chevron.com
Form Contact NAME:	Kathy L Norris-Slusher
Form Contact ADDR LINE1:	PO Box 6004
Form Contact City,ST,Zip:	San Ramon, CA 94583-2324
Form Contact Country:	UNITED STATES
Form Contact Phone #:	(925)842-5931
Form Contact EMail:	NAWTDesk@chevron.com
Gen Status CD:	MQG
Monthly Generation:	False
Batch Generation:	False
One Time Generation:	False
Transport Own Waste:	False
Tranports Other Waste:	False
Recycler Onsite:	False
Transfer Facility:	False
Other Exemption:	Not reported

TEXACO DOWNSTREAM 211577 (Continued) **1000658687**

UW Battery Gen: False
Used Oil Transporter: False
Used Oil Transfer Facility: False
Used Oil Processor: False
Used Oil Refiner: False
Used Oil Fuel Marketer Directs Shipments: False
Used Oil Fuel Marketer Meets Specs: False

Waste Streams Generated:

Facility ID: 77774779
Data Year: 2008
Description: SOIL/GROUNDWATER REMEDATION SYSTEM
Mix: False
Reported Qty: 900 LB
Kilo Qty: 408.24000702172816
Density No: 0
Density Qty: Not reported

Facility ID: 77774779
Data Year: Not reported
Description: Leaded Gasoline/Diesel
Mix: No
Reported Qty: 835 LB
Kilo Qty: 378.756006514603
Density No: 0
Density Qty: Not reported

Facility ID: 77774779
Data Year: Not reported
Description: Spent Liquid Phase Activated Carbon
Mix: No
Reported Qty: 4000 LB
Kilo Qty: 1814.40003120768
Density No: 0
Density Qty: Not reported

Facility ID: 77774779
Data Year: Not reported
Description: Water and Gasoline mixture
Mix: No
Reported Qty: 50 LB
Kilo Qty: 22.680000390096
Density No: 0
Density Qty: Not reported

Shipments Sent:

Facility ID: 77774779
Data Year: 2008
Shipment sent data: 5/15/2008
Reported Qty: 900 LB
Kilo Qty: 408.240007021728

Facility ID: 77774779
Data Year: Not reported
Shipment sent data: 6/1/2007
Reported Qty: 835 LB

TEXACO DOWNSTREAM 211577 (Continued) **1000658687**

Kilo Qty: 378.756006514603

Facility ID: 77774779
Data Year: Not reported
Shipment sent data: 8/3/2007
Reported Qty: 2000 LB
Kilo Qty: 907.20001560384

Facility ID: 77774779
Data Year: Not reported
Shipment sent data: 6/1/2007
Reported Qty: 2000 LB
Kilo Qty: 907.20001560384

Waste Stream Comments:
Facility ID: 77774779
Data Year: 2007
Comments: Remedation Site

Facility ID: 77774779
Data Year: 2007
Comments: carbon

Facility ID: 77774779
Data Year: 2007
Comments: carbon

Facility ID: 77774779
Data Year: 2007
Comments: Remedation Site

Facility ID: 77774779
Data Year: 2008
Comments: Leaded Gasoline/Diesel from Groundwater remediation system

Facility Site ID Number: 77774779
EPA ID: WAD988483384
NAICS: 562910
SWC Desc: Not reported
FWC Desc: Not reported
Form Comm: Not reported
Data Year: 2015
Permit by Rule: False
Treatment by Generator: False
Mixed radioactive waste: False
Importer of hazardous waste: False
Immediate recycler: False
Treatment/Storage/Disposal/Recycling Facility: False
Generator of dangerous fuel waste: False
Generator marketing to burner: False
Other marketers (i.e., blender, distributor, etc.): False
Utility boiler burner: False
Industry boiler burner: False
Industrial Furnace: False
Smelter defferal: False
Universal waste - batteries - generate: False

TEXACO DOWNSTREAM 211577 (Continued) **1000658687**

Universal waste - thermostats - generate:	False
Universal waste - mercury - generate:	False
Universal waste - lamps - generate:	False
Universal waste - batteries - accumulate:	False
Universal waste - thermostats - accumulate:	False
Universal waste - mercury - accumulate:	False
Universal waste - lamps - accumulate:	False
Destination Facility for Universal Waste:	False
Off-specification used oil burner - utility boiler:	False
Off-specification used oil burner - industrial boiler:	False
Off-specification used oil burner - industrial furnace:	False
Tax Reg #:	409018069
Business Type:	Remediation
Mail Name:	Chevron Products Company
Mail addr line1:	PO Box 6004
Mail city,st,zip:	San Ramon, CA 94583-2324
Mail country:	UNITED STATES
Legal org name:	Cheveron Products Company
Legal org type:	Private
Legal addr line1:	PO Box 6004
Legal city,st,zip:	San Ramon, CA 94583-2324
Legal country:	UNITED STATES
Legal phone nbr:	877-386-6044
Legal effective date:	05/02/1996
Land org name:	Chevron Products Company
Land org type:	Private
Land person name:	Not reported
Land addr line1:	PO Box 6004
Land city,st,zip:	San Ramon, CA 94583-2324
Land country:	UNITED STATES
Land phone nbr:	877-386-6044
Operator org name:	Chevron Products Co
Operator org type:	Private
Operator addr line1:	PO Box 6004
Operator city,st,zip:	San Ramon, CA 94583-2324
Operator country:	UNITED STATES
Operator phone nbr:	877-386-6044
Operator effective date:	05/01/2001
Site contact name:	Waste Desk
Site contact addr line1:	PO Box 6004
Site Contact City/State/ Zip:	San Ramon, CA 94583-2324
Site Contact Country:	UNITED STATES
Site Contact Phone #:	877-386-6044
Site Contact EMail:	NAWTDesk@chevron.com
Form Contact NAME:	Waste Desk
Form Contact ADDR LINE1:	PO Box 6004
Form Contact City,ST,Zip:	San Ramon, CA 94583-2324
Form Contact Country:	UNITED STATES
Form Contact Phone #:	877-386-6044
Form Contact EMail:	NAWTDesk@chevron.com
Gen Status CD:	XQG
Monthly Generation:	False
Batch Generation:	False
One Time Generation:	False
Transport Own Waste:	False
Tranports Other Waste:	False
Recycler Onsite:	False

TEXACO DOWNSTREAM 211577 (Continued) **1000658687**

Transfer Facility: False
Other Exemption: Not reported
UW Battery Gen: False
Used Oil Transporter: False
Used Oil Transfer Facility: False
Used Oil Processor: False
Used Oil Refiner: False
Used Oil Fuel Marketer Directs Shipments: False
Used Oil Fuel Marketer Meets Specs: False

Waste Streams Generated:

Facility ID: 77774779
Data Year: 2008
Description: SOIL/GROUNDWATER REMEDATION SYSTEM
Mix: False
Reported Qty: 900 LB
Kilo Qty: 408.24000702172816
Density No: 0
Density Qty: Not reported

Facility ID: 77774779
Data Year: Not reported
Description: Leaded Gasoline/Diesel
Mix: No
Reported Qty: 835 LB
Kilo Qty: 378.756006514603
Density No: 0
Density Qty: Not reported

Facility ID: 77774779
Data Year: Not reported
Description: Spent Liquid Phase Activated Carbon
Mix: No
Reported Qty: 4000 LB
Kilo Qty: 1814.40003120768
Density No: 0
Density Qty: Not reported

Facility ID: 77774779
Data Year: Not reported
Description: Water and Gasoline mixture
Mix: No
Reported Qty: 50 LB
Kilo Qty: 22.680000390096
Density No: 0
Density Qty: Not reported

Shipments Sent:

Facility ID: 77774779
Data Year: 2008
Shipment sent data: 5/15/2008
Reported Qty: 900 LB
Kilo Qty: 408.240007021728

Facility ID: 77774779
Data Year: Not reported

TEXACO DOWNSTREAM 211577 (Continued) **1000658687**

Shipment sent data: 6/1/2007
Reported Qty: 835 LB
Kilo Qty: 378.756006514603

Facility ID: 77774779
Data Year: Not reported
Shipment sent data: 8/3/2007
Reported Qty: 2000 LB
Kilo Qty: 907.20001560384

Facility ID: 77774779
Data Year: Not reported
Shipment sent data: 6/1/2007
Reported Qty: 2000 LB
Kilo Qty: 907.20001560384

Waste Stream Comments:
Facility ID: 77774779
Data Year: 2007
Comments: Remedation Site

Facility ID: 77774779
Data Year: 2007
Comments: carbon

Facility ID: 77774779
Data Year: 2007
Comments: carbon

Facility ID: 77774779
Data Year: 2007
Comments: Remedation Site

Facility ID: 77774779
Data Year: 2008
Comments: Leaded Gasoline/Diesel from Groundwater remediation system

Facility Site ID Number: 77774779
EPA ID: WAD988483384
NAICS: 562910
SWC Desc: Not reported
FWC Desc: Not reported
Form Comm: Not reported
Data Year: 2012
Permit by Rule: False
Treatment by Generator: False
Mixed radioactive waste: False
Importer of hazardous waste: False
Immediate recycler: False
Treatment/Storage/Disposal/Recycling Facility: False
Generator of dangerous fuel waste: False
Generator marketing to burner: False
Other marketers (i.e., blender, distributor, etc.): False
Utility boiler burner: False
Industry boiler burner: False
Industrial Furnace: False

TEXACO DOWNSTREAM 211577 (Continued) **1000658687**

Smelter defferal:	False
Universal waste - batteries - generate:	False
Universal waste - thermostats - generate:	False
Universal waste - mercury - generate:	False
Universal waste - lamps - generate:	False
Universal waste - batteries - accumulate:	False
Universal waste - thermostats - accumulate:	False
Universal waste - mercury - accumulate:	False
Universal waste - lamps - accumulate:	False
Destination Facility for Universal Waste:	False
Off-specification used oil burner - utility boiler:	False
Off-specification used oil burner - industrial boiler:	False
Off-specification used oil burner - industrial furnace:	False
Tax Reg #:	409018069
Business Type:	Remediation
Mail Name:	Chevron Products Company
Mail addr line1:	PO Box 6004
Mail city,st,zip:	San Ramon, CA 94583-2324
Mail country:	UNITED STATES
Legal org name:	Cheveron Products Company
Legal org type:	Private
Legal addr line1:	PO Box 6004
Legal city,st,zip:	San Ramon, CA 94583-2324
Legal country:	UNITED STATES
Legal phone nbr:	877-386-6044
Legal effective date:	05/02/1996
Land org name:	Chevron Products Company
Land org type:	Private
Land person name:	Not reported
Land addr line1:	PO Box 6004
Land city,st,zip:	San Ramon, CA 94583-2324
Land country:	UNITED STATES
Land phone nbr:	877-386-6044
Operator org name:	Chevron Products Co
Operator org type:	Private
Operator addr line1:	PO Box 6004
Operator city,st,zip:	San Ramon, CA 94583-2324
Operator country:	UNITED STATES
Operator phone nbr:	877-386-6044
Operator effective date:	05/01/2001
Site contact name:	Kathy Norris
Site contact addr line1:	PO Box 6004
Site Contact City/State/ Zip:	San Ramon, CA 94583-2324
Site Contact Country:	UNITED STATES
Site Contact Phone #:	877-386-6044
Site Contact EMail:	NAWTDesk@chevron.com
Form Contact NAME:	Kathy Norris
Form Contact ADDR LINE1:	PO Box 6004
Form Contact City,ST,Zip:	San Ramon, CA 94583-2324
Form Contact Country:	UNITED STATES
Form Contact Phone #:	877-386-6044
Form Contact EMail:	NAWTDesk@chevron.com
Gen Status CD:	XQG
Monthly Generation:	False
Batch Generation:	False
One Time Generation:	False
Transport Own Waste:	False

TEXACO DOWNSTREAM 211577 (Continued) **1000658687**

Tranports Other Waste:	False
Recycler Onsite:	False
Transfer Facility:	False
Other Exemption:	Not reported
UW Battery Gen:	False
Used Oil Transporter:	False
Used Oil Transfer Facility:	False
Used Oil Processor:	False
Used Oil Refiner:	False
Used Oil Fuel Marketer Directs Shipments:	False
Used Oil Fuel Marketer Meets Specs:	False

Waste Streams Generated:

Facility ID:	77774779
Data Year:	2008
Description:	SOIL/GROUNDWATER REMEDATION SYSTEM
Mix:	False
Reported Qty:	900 LB
Kilo Qty:	408.24000702172816
Density No:	0
Density Qty:	Not reported

Facility ID:	77774779
Data Year:	Not reported
Description:	Leaded Gasoline/Diesel
Mix:	No
Reported Qty:	835 LB
Kilo Qty:	378.756006514603
Density No:	0
Density Qty:	Not reported

Facility ID:	77774779
Data Year:	Not reported
Description:	Spent Liquid Phase Activated Carbon
Mix:	No
Reported Qty:	4000 LB
Kilo Qty:	1814.40003120768
Density No:	0
Density Qty:	Not reported

Facility ID:	77774779
Data Year:	Not reported
Description:	Water and Gasoline mixture
Mix:	No
Reported Qty:	50 LB
Kilo Qty:	22.680000390096
Density No:	0
Density Qty:	Not reported

Shipments Sent:

Facility ID:	77774779
Data Year:	2008
Shipment sent data:	5/15/2008
Reported Qty:	900 LB
Kilo Qty:	408.240007021728

TEXACO DOWNSTREAM 211577 (Continued) **1000658687**

Facility ID: 77774779
Data Year: Not reported
Shipment sent data: 6/1/2007
Reported Qty: 835 LB
Kilo Qty: 378.756006514603

Facility ID: 77774779
Data Year: Not reported
Shipment sent data: 8/3/2007
Reported Qty: 2000 LB
Kilo Qty: 907.20001560384

Facility ID: 77774779
Data Year: Not reported
Shipment sent data: 6/1/2007
Reported Qty: 2000 LB
Kilo Qty: 907.20001560384

Waste Stream Comments:
Facility ID: 77774779
Data Year: 2007
Comments: Remedation Site

Facility ID: 77774779
Data Year: 2007
Comments: carbon

Facility ID: 77774779
Data Year: 2007
Comments: carbon

Facility ID: 77774779
Data Year: 2007
Comments: Remedation Site

Facility ID: 77774779
Data Year: 2008
Comments: Leaded Gasoline/Diesel from Groundwater remediation system

Facility Site ID Number: 77774779
EPA ID: WAD988483384
NAICS: 562910
SWC Desc: Not reported
FWC Desc: Not reported
Form Comm: Not reported
Data Year: 2010
Permit by Rule: False
Treatment by Generator: False
Mixed radioactive waste: False
Importer of hazardous waste: False
Immediate recycler: False
Treatment/Storage/Disposal/Recycling Facility: False
Generator of dangerous fuel waste: False
Generator marketing to burner: False
Other marketers (i.e., blender, distributor, etc.): False
Utility boiler burner: False

TEXACO DOWNSTREAM 211577 (Continued) **1000658687**

Industry boiler burner:	False
Industrial Furnace:	False
Smelter defferal:	False
Universal waste - batteries - generate:	False
Universal waste - thermostats - generate:	False
Universal waste - mercury - generate:	False
Universal waste - lamps - generate:	False
Universal waste - batteries - accumulate:	False
Universal waste - thermostats - accumulate:	False
Universal waste - mercury - accumulate:	False
Universal waste - lamps - accumulate:	False
Destination Facility for Universal Waste:	False
Off-specification used oil burner - utility boiler:	False
Off-specification used oil burner - industrial boiler:	False
Off-specification used oil burner - industrial furnace:	False
Tax Reg #:	409018069
Business Type:	Remediation
Mail Name:	Chevron Products Company
Mail addr line1:	PO Box 6004
Mail city,st,zip:	San Ramon, CA 94583-2324
Mail country:	UNITED STATES
Legal org name:	Cheveron Products Company
Legal org type:	Private
Legal addr line1:	PO Box 6004
Legal city,st,zip:	San Ramon, CA 94583-2324
Legal country:	UNITED STATES
Legal phone nbr:	877-386-6044
Legal effective date:	05/02/1996
Land org name:	Chevron Products Company
Land org type:	Private
Land person name:	Not reported
Land addr line1:	PO Box 6004
Land city,st,zip:	San Ramon, CA 94583-2324
Land country:	UNITED STATES
Land phone nbr:	877-386-6044
Operator org name:	Chevron Products Co
Operator org type:	Private
Operator addr line1:	PO Box 6004
Operator city,st,zip:	San Ramon, CA 94583-2324
Operator country:	UNITED STATES
Operator phone nbr:	877-386-6044
Operator effective date:	05/01/2001
Site contact name:	Jocko Rodriguez
Site contact addr line1:	PO Box 6004
Site Contact City/State/ Zip:	San Ramon, CA 94583-2324
Site Contact Country:	UNITED STATES
Site Contact Phone #:	877-386-6044
Site Contact EMail:	NAWTDesk@chevron.com
Form Contact NAME:	Jocko Rodriguez
Form Contact ADDR LINE1:	PO Box 6004
Form Contact City,ST,Zip:	San Ramon, CA 94583-2324
Form Contact Country:	UNITED STATES
Form Contact Phone #:	877-386-6044
Form Contact EMail:	NAWTDesk@chevron.com
Gen Status CD:	XQG
Monthly Generation:	False
Batch Generation:	False

TEXACO DOWNSTREAM 211577 (Continued) **1000658687**

One Time Generation:	False
Transport Own Waste:	False
Tranports Other Waste:	False
Recycler Onsite:	False
Transfer Facility:	False
Other Exemption:	Not reported
UW Battery Gen:	False
Used Oil Transporter:	False
Used Oil Transfer Facility:	False
Used Oil Processor:	False
Used Oil Refiner:	False
Used Oil Fuel Marketer Directs Shipments:	False
Used Oil Fuel Marketer Meets Specs:	False

Waste Streams Generated:

Facility ID:	77774779
Data Year:	2008
Description:	SOIL/GROUNDWATER REMEDATION SYSTEM
Mix:	False
Reported Qty:	900 LB
Kilo Qty:	408.24000702172816
Density No:	0
Density Qty:	Not reported

Facility ID:	77774779
Data Year:	Not reported
Description:	Leaded Gasoline/Diesel
Mix:	No
Reported Qty:	835 LB
Kilo Qty:	378.756006514603
Density No:	0
Density Qty:	Not reported

Facility ID:	77774779
Data Year:	Not reported
Description:	Spent Liquid Phase Activated Carbon
Mix:	No
Reported Qty:	4000 LB
Kilo Qty:	1814.40003120768
Density No:	0
Density Qty:	Not reported

Facility ID:	77774779
Data Year:	Not reported
Description:	Water and Gasoline mixture
Mix:	No
Reported Qty:	50 LB
Kilo Qty:	22.680000390096
Density No:	0
Density Qty:	Not reported

Shipments Sent:

Facility ID:	77774779
Data Year:	2008
Shipment sent data:	5/15/2008
Reported Qty:	900 LB

TEXACO DOWNSTREAM 211577 (Continued) **1000658687**

Kilo Qty: 408.240007021728

Facility ID: 77774779
Data Year: Not reported
Shipment sent data: 6/1/2007
Reported Qty: 835 LB
Kilo Qty: 378.756006514603

Facility ID: 77774779
Data Year: Not reported
Shipment sent data: 8/3/2007
Reported Qty: 2000 LB
Kilo Qty: 907.20001560384

Facility ID: 77774779
Data Year: Not reported
Shipment sent data: 6/1/2007
Reported Qty: 2000 LB
Kilo Qty: 907.20001560384

Waste Stream Comments:
Facility ID: 77774779
Data Year: 2007
Comments: Remedation Site

Facility ID: 77774779
Data Year: 2007
Comments: carbon

Facility ID: 77774779
Data Year: 2007
Comments: carbon

Facility ID: 77774779
Data Year: 2007
Comments: Remedation Site

Facility ID: 77774779
Data Year: 2008
Comments: Leaded Gasoline/Diesel from Groundwater remediation system

Facility Site ID Number: 77774779
EPA ID: WAD988483384
NAICS: 562910
SWC Desc: Not reported
FWC Desc: D008 - Lead
Form Comm: Not reported
Data Year: Not reported
Permit by Rule: False
Treatment by Generator: False
Mixed radioactive waste: False
Importer of hazardous waste: False
Immediate recycler: False
Treatment/Storage/Disposal/Recycling Facility: False
Generator of dangerous fuel waste: False
Generator marketing to burner: False

TEXACO DOWNSTREAM 211577 (Continued) **1000658687**

Other marketers (i.e., blender, distributor, etc.):	False
Utility boiler burner:	False
Industry boiler burner:	False
Industrial Furnace:	False
Smelter defferal:	False
Universal waste - batteries - generate:	False
Universal waste - thermostats - generate:	False
Universal waste - mercury - generate:	False
Universal waste - lamps - generate:	False
Universal waste - batteries - accumulate:	False
Universal waste - thermostats - accumulate:	False
Universal waste - mercury - accumulate:	False
Universal waste - lamps - accumulate:	False
Destination Facility for Universal Waste:	False
Off-specification used oil burner - utility boiler:	False
Off-specification used oil burner - industrial boiler:	False
Off-specification used oil burner - industrial furnace:	False
Tax Reg #:	N/A
Business Type:	Remediation
Mail Name:	Chevron Products Company
Mail addr line1:	PO Box 6004
Mail city,st,zip:	San Ramon, CA 94583-2324
Mail country:	UNITED STATES
Legal org name:	Cheveron Products Company
Legal org type:	Private
Legal addr line1:	PO Box 6004
Legal city,st,zip:	San Ramon, CA 94583-2324
Legal country:	UNITED STATES
Legal phone nbr:	(925)842-5931
Legal effective date:	05/02/1996
Land org name:	Chevron Products Company
Land org type:	Private
Land person name:	Not reported
Land addr line1:	PO Box 6004
Land city,st,zip:	San Ramon, CA 94583-2324
Land country:	UNITED STATES
Land phone nbr:	(925)842-5931
Operator org name:	Chevron Products Co
Operator org type:	Private
Operator addr line1:	PO Box 6004
Operator city,st,zip:	San Ramon, CA 94583-2324
Operator country:	UNITED STATES
Operator phone nbr:	(925)842-5931
Operator effective date:	05/01/2001
Site contact name:	Kathy Norris-Slusher
Site contact addr line1:	PO Box 6004
Site Contact City/State/ Zip:	San Ramon, CA 94583-2324
Site Contact Country:	UNITED STATES
Site Contact Phone #:	(925)842-5931
Site Contact EMail:	NAWTDesk@chevron.com
Form Contact NAME:	Kathy L Norris-Slusher
Form Contact ADDR LINE1:	PO Box 6004
Form Contact City,ST,Zip:	San Ramon, CA 94583-2324
Form Contact Country:	UNITED STATES
Form Contact Phone #:	(925)842-5931
Form Contact EMail:	NAWTDesk@chevron.com
Gen Status CD:	LQG

TEXACO DOWNSTREAM 211577 (Continued) **1000658687**

Monthly Generation:	False
Batch Generation:	False
One Time Generation:	False
Transport Own Waste:	False
Tranports Other Waste:	False
Recycler Onsite:	False
Transfer Facility:	False
Other Exemption:	Not reported
UW Battery Gen:	False
Used Oil Transporter:	False
Used Oil Transfer Facility:	False
Used Oil Processor:	False
Used Oil Refiner:	False
Used Oil Fuel Marketer Directs Shipments:	False
Used Oil Fuel Marketer Meets Specs:	False

Waste Streams Generated:

Facility ID:	77774779
Data Year:	2008
Description:	SOIL/GROUNDWATER REMEDATION SYSTEM
Mix:	False
Reported Qty:	900 LB
Kilo Qty:	408.24000702172816
Density No:	0
Density Qty:	Not reported

Facility ID:	77774779
Data Year:	Not reported
Description:	Leaded Gasoline/Diesel
Mix:	No
Reported Qty:	835 LB
Kilo Qty:	378.756006514603
Density No:	0
Density Qty:	Not reported

Facility ID:	77774779
Data Year:	Not reported
Description:	Spent Liquid Phase Activated Carbon
Mix:	No
Reported Qty:	4000 LB
Kilo Qty:	1814.40003120768
Density No:	0
Density Qty:	Not reported

Facility ID:	77774779
Data Year:	Not reported
Description:	Water and Gasoline mixture
Mix:	No
Reported Qty:	50 LB
Kilo Qty:	22.680000390096
Density No:	0
Density Qty:	Not reported

Shipments Sent:

Facility ID:	77774779
Data Year:	2008

TEXACO DOWNSTREAM 211577 (Continued) **1000658687**

Shipment sent data: 5/15/2008
Reported Qty: 900 LB
Kilo Qty: 408.240007021728

Facility ID: 77774779
Data Year: Not reported
Shipment sent data: 6/1/2007
Reported Qty: 835 LB
Kilo Qty: 378.756006514603

Facility ID: 77774779
Data Year: Not reported
Shipment sent data: 8/3/2007
Reported Qty: 2000 LB
Kilo Qty: 907.20001560384

Facility ID: 77774779
Data Year: Not reported
Shipment sent data: 6/1/2007
Reported Qty: 2000 LB
Kilo Qty: 907.20001560384

Waste Stream Comments:
Facility ID: 77774779
Data Year: 2007
Comments: Remedation Site

Facility ID: 77774779
Data Year: 2007
Comments: carbon

Facility ID: 77774779
Data Year: 2007
Comments: carbon

Facility ID: 77774779
Data Year: 2007
Comments: Remedation Site

Facility ID: 77774779
Data Year: 2008
Comments: Leaded Gasoline/Diesel from Groundwater remediation system

Facility Site ID Number: 77774779
EPA ID: WAD988483384
NAICS: 562910
SWC Desc: Not reported
FWC Desc: Not reported
Form Comm: Not reported
Data Year: 2009
Permit by Rule: False
Treatment by Generator: False
Mixed radioactive waste: False
Importer of hazardous waste: False
Immediate recycler: False
Treatment/Storage/Disposal/Recycling Facility: False

TEXACO DOWNSTREAM 211577 (Continued) **1000658687**

Generator of dangerous fuel waste:	False
Generator marketing to burner:	False
Other marketers (i.e., blender, distributor, etc.):	False
Utility boiler burner:	False
Industry boiler burner:	False
Industrial Furnace:	False
Smelter defferal:	False
Universal waste - batteries - generate:	False
Universal waste - thermostats - generate:	False
Universal waste - mercury - generate:	False
Universal waste - lamps - generate:	False
Universal waste - batteries - accumulate:	False
Universal waste - thermostats - accumulate:	False
Universal waste - mercury - accumulate:	False
Universal waste - lamps - accumulate:	False
Destination Facility for Universal Waste:	False
Off-specification used oil burner - utility boiler:	False
Off-specification used oil burner - industrial boiler:	False
Off-specification used oil burner - industrial furnace:	False
Tax Reg #:	409018069
Business Type:	Remediation
Mail Name:	Chevron Products Company
Mail addr line1:	PO Box 6004
Mail city,st,zip:	San Ramon, CA 94583-2324
Mail country:	UNITED STATES
Legal org name:	Cheveron Products Company
Legal org type:	Private
Legal addr line1:	PO Box 6004
Legal city,st,zip:	San Ramon, CA 94583-2324
Legal country:	UNITED STATES
Legal phone nbr:	(925)842-5931
Legal effective date:	05/02/1996
Land org name:	Chevron Products Company
Land org type:	Private
Land person name:	Not reported
Land addr line1:	PO Box 6004
Land city,st,zip:	San Ramon, CA 94583-2324
Land country:	UNITED STATES
Land phone nbr:	(925)842-5931
Operator org name:	Chevron Products Co
Operator org type:	Private
Operator addr line1:	PO Box 6004
Operator city,st,zip:	San Ramon, CA 94583-2324
Operator country:	UNITED STATES
Operator phone nbr:	(925)842-5931
Operator effective date:	05/01/2001
Site contact name:	Jocko Rodriguez
Site contact addr line1:	PO Box 6004
Site Contact City/State/ Zip:	San Ramon, CA 94583-2324
Site Contact Country:	UNITED STATES
Site Contact Phone #:	925-842-3733
Site Contact EMail:	NAWTDesk@chevron.com
Form Contact NAME:	Jocko Rodriguez
Form Contact ADDR LINE1:	PO Box 6004
Form Contact City,ST,Zip:	San Ramon, CA 94583-2324
Form Contact Country:	UNITED STATES
Form Contact Phone #:	925-842-3733

TEXACO DOWNSTREAM 211577 (Continued) **1000658687**

Form Contact EMail:	NAWTDesk@chevron.com
Gen Status CD:	XQG
Monthly Generation:	False
Batch Generation:	False
One Time Generation:	False
Transport Own Waste:	False
Tranports Other Waste:	False
Recycler Onsite:	False
Transfer Facility:	False
Other Exemption:	Not reported
UW Battery Gen:	False
Used Oil Transporter:	False
Used Oil Transfer Facility:	False
Used Oil Processor:	False
Used Oil Refiner:	False
Used Oil Fuel Marketer Directs Shipments:	False
Used Oil Fuel Marketer Meets Specs:	False

Waste Streams Generated:

Facility ID:	77774779
Data Year:	2008
Description:	SOIL/GROUNDWATER REMEDATION SYSTEM
Mix:	False
Reported Qty:	900 LB
Kilo Qty:	408.24000702172816
Density No:	0
Density Qty:	Not reported

Facility ID:	77774779
Data Year:	Not reported
Description:	Leaded Gasoline/Diesel
Mix:	No
Reported Qty:	835 LB
Kilo Qty:	378.756006514603
Density No:	0
Density Qty:	Not reported

Facility ID:	77774779
Data Year:	Not reported
Description:	Spent Liquid Phase Activated Carbon
Mix:	No
Reported Qty:	4000 LB
Kilo Qty:	1814.40003120768
Density No:	0
Density Qty:	Not reported

Facility ID:	77774779
Data Year:	Not reported
Description:	Water and Gasoline mixture
Mix:	No
Reported Qty:	50 LB
Kilo Qty:	22.680000390096
Density No:	0
Density Qty:	Not reported

Shipments Sent:

TEXACO DOWNSTREAM 211577 (Continued) **1000658687**

Facility ID: 77774779
Data Year: 2008
Shipment sent data: 5/15/2008
Reported Qty: 900 LB
Kilo Qty: 408.240007021728

Facility ID: 77774779
Data Year: Not reported
Shipment sent data: 6/1/2007
Reported Qty: 835 LB
Kilo Qty: 378.756006514603

Facility ID: 77774779
Data Year: Not reported
Shipment sent data: 8/3/2007
Reported Qty: 2000 LB
Kilo Qty: 907.20001560384

Facility ID: 77774779
Data Year: Not reported
Shipment sent data: 6/1/2007
Reported Qty: 2000 LB
Kilo Qty: 907.20001560384

Waste Stream Comments:
Facility ID: 77774779
Data Year: 2007
Comments: Remedation Site

Facility ID: 77774779
Data Year: 2007
Comments: carbon

Facility ID: 77774779
Data Year: 2007
Comments: carbon

Facility ID: 77774779
Data Year: 2007
Comments: Remedation Site

Facility ID: 77774779
Data Year: 2008
Comments: Leaded Gasoline/Diesel from Groundwater remediation system

ECHO:
Envid: 1000658687
Registry ID: 110005358709
DFR URL: http://echo.epa.gov/detailed_facility_report?fid=110005358709

395
SW
1/2-1
0.697 mi.
3681 ft.

CHAMPION-TEUTSCH PROPERTY
124 DENNY WAY
SEATTLE, WA 98109

WA CSCSL **S118345052**
WA VCP **N/A**
WA ALLSITES

Relative:
Higher

Actual:
90 ft.

CSCSL:

Facility ID:	3860
Region:	Northwest
Lat/Long:	47.618740 / -122.354480
Brownfield Status:	Not reported
Rank Status:	N
Clean Up Siteid:	12831
Site Status:	Cleanup Started
PSI?:	Yes
Contaminant Name:	Other Non-Halogenated Organics
Ground Water:	Not reported
Surface Water:	Not reported
Soil:	Confirmed Above Cleanup Level
Sediment:	Not reported
Air:	Not reported
Bedrock:	Not reported
Responsible Unit:	Northwest

Facility ID:	3860
Region:	Northwest
Lat/Long:	47.618740 / -122.354480
Brownfield Status:	Not reported
Rank Status:	N
Clean Up Siteid:	12831
Site Status:	Cleanup Started
PSI?:	Yes
Contaminant Name:	Petroleum-Diesel
Ground Water:	Confirmed Above Cleanup Level
Surface Water:	Not reported
Soil:	Not reported
Sediment:	Not reported
Air:	Not reported
Bedrock:	Not reported
Responsible Unit:	Northwest

Facility ID:	3860
Region:	Northwest
Lat/Long:	47.618740 / -122.354480
Brownfield Status:	Not reported
Rank Status:	N
Clean Up Siteid:	12831
Site Status:	Cleanup Started
PSI?:	Yes
Contaminant Name:	Petroleum-Gasoline
Ground Water:	Confirmed Above Cleanup Level
Surface Water:	Not reported
Soil:	Confirmed Above Cleanup Level
Sediment:	Not reported
Air:	Not reported
Bedrock:	Not reported
Responsible Unit:	Northwest

CHAMPION-TEUTSCH PROPERTY (Continued) **S118345052**

VCP:
edr_fstat: WA
edr_fzip: 98109
edr_fcnty: KING
edr_zip: Not reported
Facility ID: 3860
VCP Status: Not reported
VCP: Yes
Ecology Status: Not reported
NFA Type: Not reported
Date NFA: Not reported
Rank: N
Cleanup Siteid: 12831

edr_fstat: WA
edr_fzip: 98109
edr_fcnty: KING
edr_zip: Not reported
Facility ID: 3860
VCP Status: Not reported
VCP: Yes
Ecology Status: Not reported
NFA Type: Not reported
Date NFA: Not reported
Rank: N
Cleanup Siteid: 12831

edr_fstat: WA
edr_fzip: 98109
edr_fcnty: KING
edr_zip: Not reported
Facility ID: 3860
VCP Status: Not reported
VCP: Yes
Ecology Status: Not reported
NFA Type: Not reported
Date NFA: Not reported
Rank: N
Cleanup Siteid: 12831

ALLSITES:
Facility Name: CHAMPION-TEUTSCH PROPERTY
Facility Id: 3860

Interaction: 118588
Interaction 1: A
Interaction 2: VOLCLNST
Ecology Program: TOXICS
Program Data: ISIS
Facility Alt.: Champion-Teutsch Property
Program ID: NW3042
Date Interaction: 2016-06-13 00:00:00
Date Interaction 3: Voluntary Cleanup Sites
Latitude: 47.618735360000002
Longitude: -122.35446276899999

CHAMPION-TEUTSCH PROPERTY (Continued) **S118345052**

Interaction:	114715
Interaction 1:	I
Interaction 2:	VOLCLNST
Ecology Program:	TOXICS
Program Data:	ISIS
Facility Alt.:	Champion-Teutsch Property
Program ID:	NW3002
Date Interaction:	2015-09-14 00:00:00
Date Interaction 3:	Voluntary Cleanup Sites
Latitude:	47.618735360000002
Longitude:	-122.35446276899999

---

396 South 1/2-1 0.698 mi. 3683 ft.

TAX PARCEL 069600-0025
2101 2105 & 2111 5TH AVE
SEATTLE, WA 98121

WA CSCSL **S108021719**
WA VCP **N/A**
WA ALLSITES

Relative: Higher

Actual: 121 ft.

CSCSL:

Facility ID:	8826590
Region:	Northwest
Lat/Long:	47.614526 / -122.340846
Brownfield Status:	Not reported
Rank Status:	N
Clean Up Siteid:	4646
Site Status:	Cleanup Started
PSI?:	Yes
Contaminant Name:	Benzene
Ground Water:	Not reported
Surface Water:	Not reported
Soil:	Confirmed Above Cleanup Level
Sediment:	Not reported
Air:	Not reported
Bedrock:	Not reported
Responsible Unit:	Northwest

Facility ID:	8826590
Region:	Northwest
Lat/Long:	47.614526 / -122.340846
Brownfield Status:	Not reported
Rank Status:	N
Clean Up Siteid:	4646
Site Status:	Cleanup Started
PSI?:	Yes
Contaminant Name:	Petroleum Products-Unspecified
Ground Water:	Not reported
Surface Water:	Not reported
Soil:	Confirmed Above Cleanup Level
Sediment:	Not reported
Air:	Not reported
Bedrock:	Not reported
Responsible Unit:	Northwest

Facility ID:	8826590
Region:	Northwest
Lat/Long:	47.614526 / -122.340846
Brownfield Status:	Not reported

TAX PARCEL 069600-0025 (Continued) **S108021719**

Rank Status: N
Clean Up Siteid: 4646
Site Status: Cleanup Started
PSI?: Yes
Contaminant Name: Petroleum-Diesel
Ground Water: Not reported
Surface Water: Not reported
Soil: Confirmed Above Cleanup Level
Sediment: Not reported
Air: Not reported
Bedrock: Not reported
Responsible Unit: Northwest

Facility ID: 8826590
Region: Northwest
Lat/Long: 47.614526 / -122.340846
Brownfield Status: Not reported
Rank Status: N
Clean Up Siteid: 4646
Site Status: Cleanup Started
PSI?: Yes
Contaminant Name: Petroleum-Gasoline
Ground Water: Not reported
Surface Water: Not reported
Soil: Confirmed Above Cleanup Level
Sediment: Not reported
Air: Not reported
Bedrock: Not reported
Responsible Unit: Northwest

VCP:
edr_fstat: WA
edr_fzip: 98121
edr_fcnty: KING
edr_zip: Not reported
Facility ID: 8826590
VCP Status: Not reported
VCP: Yes
Ecology Status: Not reported
NFA Type: Not reported
Date NFA: Not reported
Rank: N
Cleanup Siteid: 4646

edr_fstat: WA
edr_fzip: 98121
edr_fcnty: KING
edr_zip: Not reported
Facility ID: 8826590
VCP Status: Not reported
VCP: Yes
Ecology Status: Not reported
NFA Type: Not reported
Date NFA: Not reported
Rank: N
Cleanup Siteid: 4646

TAX PARCEL 069600-0025 (Continued) **S108021719**

edr_fstat: WA
edr_fzip: 98121
edr_fcnty: KING
edr_zip: Not reported
Facility ID: 8826590
VCP Status: Not reported
VCP: Yes
Ecology Status: Not reported
NFA Type: Not reported
Date NFA: Not reported
Rank: N
Cleanup Siteid: 4646

edr_fstat: WA
edr_fzip: 98121
edr_fcnty: KING
edr_zip: Not reported
Facility ID: 8826590
VCP Status: Not reported
VCP: Yes
Ecology Status: Not reported
NFA Type: Not reported
Date NFA: Not reported
Rank: N
Cleanup Siteid: 4646

ALLSITES:
Facility Name: TAX PARCEL 069600-0025
Facility Id: 8826590

Interaction: 98611
Interaction 1: I
Interaction 2: VOLCLNST
Ecology Program: TOXICS
Program Data: ISIS
Facility Alt.: Tax Parcel 069600-0025
Program ID: NW2560
Date Interaction: 2011-11-30 00:00:00
Date Interaction 3: Voluntary Cleanup Sites
Latitude: 47.614520243999998
Longitude: -122.340831478

Interaction: 23532
Interaction 1: I
Interaction 2: VOLCLNST
Ecology Program: TOXICS
Program Data: ISIS
Facility Alt.: Tax Parcel 069600-0025
Program ID: NW1654
Date Interaction: 2006-08-08 00:00:00
Date Interaction 3: Voluntary Cleanup Sites
Latitude: 47.614520243999998
Longitude: -122.340831478

CX397 **HOLMAN BODY AND FENDER** **WA HSL** **U003026556**
SSW **2324 2ND AVE** **WA CSCSL** **N/A**
1/2-1 **SEATTLE, WA 98121** **WA LUST**
0.704 mi. **WA UST**
3718 ft. **Site 1 of 2 in cluster CX** **WA ALLSITES**

Relative:
Higher

Actual:
120 ft.

HSL:

edr_fstat:	WA
edr_fzip:	Not reported
edr_fcnty:	KING
edr_zip:	Not reported
Facility Type:	**Hazardous Sites List**
Facility Status:	Cleanup Started
FSID Number:	33457373
Rank:	1
Region:	NW
EDR Link ID:	33457373
Region Decode:	NORTHWEST REGIONAL OFFICE

CSCSL:

Facility ID:	33457373
Region:	Northwest
Lat/Long:	47.614786 / -122.346330
Brownfield Status:	Not reported
Rank Status:	1
Clean Up Siteid:	8758
Site Status:	Cleanup Started
PSI?:	Yes
Contaminant Name:	Benzene
Ground Water:	Suspected
Surface Water:	Not reported
Soil:	Confirmed Above Cleanup Level
Sediment:	Not reported
Air:	Not reported
Bedrock:	Not reported
Responsible Unit:	Northwest

Facility ID:	33457373
Region:	Northwest
Lat/Long:	47.614786 / -122.346330
Brownfield Status:	Not reported
Rank Status:	1
Clean Up Siteid:	8758
Site Status:	Cleanup Started
PSI?:	Yes
Contaminant Name:	Petroleum-Gasoline
Ground Water:	Suspected
Surface Water:	Not reported
Soil:	Confirmed Above Cleanup Level
Sediment:	Not reported
Air:	Not reported
Bedrock:	Not reported
Responsible Unit:	Northwest

Facility ID:	33457373
Region:	Northwest
Lat/Long:	47.614786 / -122.346330
Brownfield Status:	Not reported
Rank Status:	1

HOLMAN BODY AND FENDER (Continued) **U003026556**

Clean Up Siteid:	8758
Site Status:	Cleanup Started
PSI?:	Yes
Contaminant Name:	Petroleum-Other
Ground Water:	Suspected
Surface Water:	Not reported
Soil:	Confirmed Above Cleanup Level
Sediment:	Not reported
Air:	Not reported
Bedrock:	Not reported
Responsible Unit:	Northwest

LUST:

Facility ID:	33457373
Lust Status Type:	Cleanup Started
Cleanup Site ID:	8758
Cleanup Unit Type:	Upland
Process Type:	Independent Action
Cleanup Unit Name:	HOLMAN BODY & FENDER
Lust Status Date:	07/01/2011
Response Section:	Northwest
Lat/Long:	47.614786 / -122.34633

UST:

Facility ID:	33457373
Site Id:	323980
UBI:	Not reported
Phone Number:	Not reported
Decimal Latitude:	47.614786458
Decimal Longitude:	-122.3463295
Tank Name:	1
Tag Number:	Not reported
Tank Status:	Removed
Tank Status Date:	08/06/1996
Tank Install Date:	00/01/1964
Tank Closure Date:	Not reported
Capacity Range:	Not reported
Tank Permit Expiration Date:	Not reported
Tank Upgrade Date:	Not reported
Tank Spill Prevention:	Not reported
Tank Overfill Prevention:	Not reported
Tank Material:	Not reported
Tank Construction:	Not reported
Tank Tightness Test:	Not reported
Tank Corrosion Protection:	Not reported
Tank Manifold:	Not reported
Tank Release Detection:	Not reported
Tank SFC Type:	Not reported
Pipe Material:	Not reported
Pipe Construction:	Not reported
Pipe Primary Release Detection:	Not reported
Pipe Second Release Detection:	Not reported
Pipe Corrosion Protection:	Not reported
Pipe Pumping System:	Not reported
Responsible Unit:	NORTHWEST

HOLMAN BODY AND FENDER (Continued) **U003026556**

Dispencer/Pump SFC Type: Not reported

ALLSITES:
Facility Name: HOLMAN BODY & FENDER
Facility Id: 33457373

Interaction: 38578
Interaction 1: I
Interaction 2: HWG
Ecology Program: HAZWASTE
Program Data: TURBOWASTE
Facility Alt.: Not reported
Program ID: WAD062788161
Date Interaction: 1986-03-03 00:00:00
Date Interaction 3: Hazardous Waste Generator
Latitude: 47.614782118000001
Longitude: -122.346296139

Interaction: 103722
Interaction 1: A
Interaction 2: SCS
Ecology Program: TOXICS
Program Data: ISIS
Facility Alt.: Holman Body & Fender
Program ID: Not reported
Date Interaction: 2011-07-01 00:00:00
Date Interaction 3: State Cleanup Site
Latitude: 47.614782118000001
Longitude: -122.346296139

Interaction: 38581
Interaction 1: A
Interaction 2: UST
Ecology Program: TOXICS
Program Data: UST
Facility Alt.: Not reported
Program ID: 323980
Date Interaction: 1995-11-20 00:00:00
Date Interaction 3: Underground Storage Tank
Latitude: 47.614782118000001
Longitude: -122.346296139

Interaction: 38579
Interaction 1: I
Interaction 2: HWP
Ecology Program: HAZWASTE
Program Data: HWPPRT
Facility Alt.: Not reported
Program ID: WAD062788161
Date Interaction: 1993-01-01 00:00:00
Date Interaction 3: Hazardous Waste Planner
Latitude: 47.614782118000001
Longitude: -122.346296139

HOLMAN BODY AND FENDER (Continued) **U003026556**

Interaction:	38580
Interaction 1:	I
Interaction 2:	LUST
Ecology Program:	TOXICS
Program Data:	ISIS
Facility Alt.:	Not reported
Program ID:	323980
Date Interaction:	1995-09-15 00:00:00
Date Interaction 3:	LUST Facility
Latitude:	47.614782118000001
Longitude:	-122.346296139

CY398 **FEDERAL COURTHOUSE** **WA CSCSL** **1007069596**
SSE **700 STEWART ST** **WA ALLSITES** **N/A**
1/2-1 **SEATTLE, WA 98101** **WA SPILLS**
0.721 mi. **FINDS**
3808 ft. **Site 1 of 3 in cluster CY**

Relative:
Higher

Actual:
109 ft.

CSCSL:

Facility ID:	51352493
Region:	Northwest
Lat/Long:	47.614940 / -122.336310
Brownfield Status:	Not reported
Rank Status:	N
Clean Up Siteid:	3966
Site Status:	Awaiting Cleanup
PSI?:	Not reported
Contaminant Name:	Petroleum Products-Unspecified
Ground Water:	Not reported
Surface Water:	Not reported
Soil:	Confirmed Above Cleanup Level
Sediment:	Not reported
Air:	Not reported
Bedrock:	Not reported
Responsible Unit:	Northwest

ALLSITES:

Facility Name:	FEDERAL COURTHOUSE
Facility Id:	51352493

Interaction:	48601
Interaction 1:	A
Interaction 2:	SCS
Ecology Program:	TOXICS
Program Data:	ISIS
Facility Alt.:	FEDERAL COURTHOUSE
Program ID:	Not reported
Date Interaction:	2006-05-02 00:00:00
Date Interaction 3:	State Cleanup Site
Latitude:	47.614934679999998
Longitude:	-122.33628525899999

Interaction:	103772
Interaction 1:	A
Interaction 2:	TIER2

FEDERAL COURTHOUSE (Continued) **1007069596**

Ecology Program:	HAZWASTE
Program Data:	EPCRA
Facility Alt.:	US GSA FEDERAL COURTHOUSE
Program ID:	CRK000080730
Date Interaction:	2013-02-13 00:00:00
Date Interaction 3:	Emergency/Haz Chem Rpt TI
Latitude:	47.614934679999998
Longitude:	-122.33628525899999

Interaction:	113142
Interaction 1:	A
Interaction 2:	ENFORFNL
Ecology Program:	TOXICS
Program Data:	DMS
Facility Alt.:	Not reported
Program ID:	Not reported
Date Interaction:	2015-05-07 00:00:00
Date Interaction 3:	Enforcement Final
Latitude:	47.614934679999998
Longitude:	-122.33628525899999

Interaction:	101827
Interaction 1:	A
Interaction 2:	UST
Ecology Program:	TOXICS
Program Data:	UST
Facility Alt.:	US GENERAL SERVICES ADMINISTRATION
Program ID:	619886
Date Interaction:	2012-06-11 00:00:00
Date Interaction 3:	Underground Storage Tank
Latitude:	47.614934679999998
Longitude:	-122.33628525899999

Interaction:	48600
Interaction 1:	I
Interaction 2:	SCS
Ecology Program:	TOXICS
Program Data:	ISIS
Facility Alt.:	FEDERAL COURTHOUSE
Program ID:	Not reported
Date Interaction:	1999-05-01 00:00:00
Date Interaction 3:	State Cleanup Site
Latitude:	47.614934679999998
Longitude:	-122.33628525899999

SPILLS:

Facility ID:	551704
Medium:	Not reported
Material Desc:	PETROLEUM - HYDRAULIC OIL
Material Qty:	60
Material Units:	GALLON
Date Received:	11/08/2005
Contact Name:	Not reported

FEDERAL COURTHOUSE (Continued) **1007069596**

Incident Date:	Not reported
Incident Category Type:	Not reported
Incident Category:	Not reported
Latitude:	Not reported
Longitude:	Not reported
Source Type:	Not reported
Source:	Not reported
Vessel Facility Name2:	Not reported
Recovered Quantity:	Not reported
Resp Party Name:	Not reported

Facility ID:	652723
Medium:	IMPERMEABLE CONTAINMENT
Material Desc:	PETROLEUM - HYDRAULIC OIL
Material Qty:	1
Material Units:	GALLON
Date Received:	11/05/2014
Contact Name:	Not reported
Incident Date:	Not reported
Incident Category Type:	Not reported
Incident Category:	Not reported
Latitude:	Not reported
Longitude:	Not reported
Source Type:	Not reported
Source:	Not reported
Vessel Facility Name2:	Not reported
Recovered Quantity:	Not reported
Resp Party Name:	Not reported

FINDS:

Registry ID: 110015461980

Environmental Interest/Information System

Washington Facility / Site Identification System (WA-FSIS) provides a means to query and display data maintained by the Washington Department of Ecology. This system contains key information for each facility/site that is currently, or has been, of interest to the Air Quality, Dam Safety, Hazardous Waste, Toxics Cleanup, and Water Quality Programs.

CX399 **SECOND & BELL BUILDING LLC** **WA CSCSL** **S109552614**
SSW **2306 2ND AVE** **WA VCP** **N/A**
1/2-1 **SEATTLE, WA 98121** **WA ALLSITES**
0.726 mi. **WA MANIFEST**
3833 ft. **Site 2 of 2 in cluster CX**

Relative: Higher

Actual: 126 ft.

CSCSL:

Facility ID:	967942
Region:	Northwest
Lat/Long:	47.614142 / -122.345904
Brownfield Status:	Not reported
Rank Status:	N
Clean Up Siteid:	1571
Site Status:	Cleanup Started
PSI?:	Yes

SECOND & BELL BUILDING LLC (Continued) **S109552614**

Contaminant Name: Arsenic
Ground Water: Confirmed Above Cleanup Level
Surface Water: Not reported
Soil: Confirmed Above Cleanup Level
Sediment: Not reported
Air: Not reported
Bedrock: Not reported
Responsible Unit: Northwest

Facility ID: 967942
Region: Northwest
Lat/Long: 47.614142 / -122.345904
Brownfield Status: Not reported
Rank Status: N
Clean Up Siteid: 1571
Site Status: Cleanup Started
PSI?: Yes
Contaminant Name: Metals - Other
Ground Water: Below MTCA Cleanup Level After Assessment
Surface Water: Not reported
Soil: Confirmed Above Cleanup Level
Sediment: Not reported
Air: Not reported
Bedrock: Not reported
Responsible Unit: Northwest

Facility ID: 967942
Region: Northwest
Lat/Long: 47.614142 / -122.345904
Brownfield Status: Not reported
Rank Status: N
Clean Up Siteid: 1571
Site Status: Cleanup Started
PSI?: Yes
Contaminant Name: Metals Priority Pollutants
Ground Water: Below MTCA Cleanup Level After Assessment
Surface Water: Not reported
Soil: Remediated-Below Cleanup Level
Sediment: Not reported
Air: Not reported
Bedrock: Not reported
Responsible Unit: Northwest

Facility ID: 967942
Region: Northwest
Lat/Long: 47.614142 / -122.345904
Brownfield Status: Not reported
Rank Status: N
Clean Up Siteid: 1571
Site Status: Cleanup Started
PSI?: Yes
Contaminant Name: Petroleum Products-Unspecified
Ground Water: Remediated-Below Cleanup Level
Surface Water: Not reported
Soil: Remediated-Below Cleanup Level
Sediment: Not reported
Air: Not reported

SECOND & BELL BUILDING LLC (Continued) **S109552614**

Bedrock: Not reported
Responsible Unit: Northwest

Facility ID: 967942
Region: Northwest
Lat/Long: 47.614142 / -122.345904
Brownfield Status: Not reported
Rank Status: N
Clean Up Siteid: 1571
Site Status: Cleanup Started
PSI?: Yes
Contaminant Name: Petroleum-Other
Ground Water: Confirmed Above Cleanup Level
Surface Water: Not reported
Soil: Confirmed Above Cleanup Level
Sediment: Not reported
Air: Not reported
Bedrock: Not reported
Responsible Unit: Northwest

VCP:
edr_fstat: WA
edr_fzip: 98121
edr_fcnty: KING
edr_zip: Not reported
Facility ID: 967942
VCP Status: Not reported
VCP: Yes
Ecology Status: Not reported
NFA Type: Not reported
Date NFA: Not reported
Rank: N
Cleanup Siteid: 1571

edr_fstat: WA
edr_fzip: 98121
edr_fcnty: KING
edr_zip: Not reported
Facility ID: 967942
VCP Status: Not reported
VCP: Yes
Ecology Status: Not reported
NFA Type: Not reported
Date NFA: Not reported
Rank: N
Cleanup Siteid: 1571

edr_fstat: WA
edr_fzip: 98121
edr_fcnty: KING
edr_zip: Not reported
Facility ID: 967942
VCP Status: Not reported
VCP: Yes
Ecology Status: Not reported
NFA Type: Not reported
Date NFA: Not reported

SECOND & BELL BUILDING LLC (Continued) **S109552614**

Rank: N
Cleanup Siteid: 1571

edr_fstat: WA
edr_fzip: 98121
edr_fcnty: KING
edr_zip: Not reported
Facility ID: 967942
VCP Status: Not reported
VCP: Yes
Ecology Status: Not reported
NFA Type: Not reported
Date NFA: Not reported
Rank: N
Cleanup Siteid: 1571

edr_fstat: WA
edr_fzip: 98121
edr_fcnty: KING
edr_zip: Not reported
Facility ID: 967942
VCP Status: Not reported
VCP: Yes
Ecology Status: Not reported
NFA Type: Not reported
Date NFA: Not reported
Rank: N
Cleanup Siteid: 1571

ALLSITES:
Facility Name: SECOND & BELL BUILDING LLC
Facility Id: 967942

Interaction: 97504
Interaction 1: I
Interaction 2: HWG
Ecology Program: HAZWASTE
Program Data: TURBOWASTE
Facility Alt.: Second & Bell Building LLC
Program ID: WAH000034368
Date Interaction: 2011-08-22 00:00:00
Date Interaction 3: Hazardous Waste Generator
Latitude: 47.614136383000002
Longitude: -122.345889103

Interaction: 7579
Interaction 1: I
Interaction 2: HWG
Ecology Program: HAZWASTE
Program Data: TURBOWASTE
Facility Alt.: SECOND & BELL BUILDING LLC
Program ID: WAH000034368
Date Interaction: 2009-02-12 00:00:00
Date Interaction 3: Hazardous Waste Generator
Latitude: 47.614136383000002
Longitude: -122.345889103

SECOND & BELL BUILDING LLC (Continued) **S109552614**

Interaction:	91727
Interaction 1:	I
Interaction 2:	VOLCLNST
Ecology Program:	TOXICS
Program Data:	ISIS
Facility Alt.:	Second & Bell Building LLC
Program ID:	NW2263
Date Interaction:	2010-03-17 00:00:00
Date Interaction 3:	Voluntary Cleanup Sites
Latitude:	47.614136383000002
Longitude:	-122.345889103

WA MANIFEST:

Facility Site ID Number:	967942
EPA ID:	WAH000034368
NAICS:	811111
SWC Desc:	Not reported
FWC Desc:	Not reported
Form Comm:	Not reported
Data Year:	2011
Permit by Rule:	False
Treatment by Generator:	False
Mixed radioactive waste:	False
Importer of hazardous waste:	False
Immediate recycler:	False
Treatment/Storage/Disposal/Recycling Facility:	False
Generator of dangerous fuel waste:	False
Generator marketing to burner:	False
Other marketers (i.e., blender, distributor, etc.):	False
Utility boiler burner:	False
Industry boiler burner:	False
Industrial Furnace:	False
Smelter defferal:	False
Universal waste - batteries - generate:	False
Universal waste - thermostats - generate:	False
Universal waste - mercury - generate:	False
Universal waste - lamps - generate:	False
Universal waste - batteries - accumulate:	False
Universal waste - thermostats - accumulate:	False
Universal waste - mercury - accumulate:	False
Universal waste - lamps - accumulate:	False
Destination Facility for Universal Waste:	False
Off-specification used oil burner - utility boiler:	False
Off-specification used oil burner - industrial boiler:	False
Off-specification used oil burner - industrial furnace:	False
Tax Reg #:	**
Business Type:	Demo of Building
Mail Name:	Second & Bell Building LLC
Mail addr line1:	600 University St Ste 2018
Mail city,st,zip:	Seattle, WA 98101
Mail country:	UNITED STATES
Legal org name:	Second & Bell Building LLC
Legal org type:	Private
Legal addr line1:	600 University St Ste 2018
Legal city,st,zip:	Seattle, WA 98101
Legal country:	UNITED STATES

SECOND & BELL BUILDING LLC (Continued) **S109552614**

Legal phone nbr:	(206)682-4227
Legal effective date:	10/01/2008
Land org name:	Second & Bell Building LLC
Land org type:	Private
Land person name:	Not reported
Land addr line1:	600 University St Ste 2018
Land city,st,zip:	Seattle, WA 98101
Land country:	UNITED STATES
Land phone nbr:	(206)682-4227
Operator org name:	Second & Bell Building LLC
Operator org type:	Private
Operator addr line1:	600 University St Ste 2018
Operator city,st,zip:	Seattle, WA 98101
Operator country:	UNITED STATES
Operator phone nbr:	(206)682-4227
Operator effective date:	Not reported
Site contact name:	Ed Hewson
Site contact addr line1:	600 University St Ste 2018
Site Contact City/State/ Zip:	Seattle, WA 98101
Site Contact Country:	UNITED STATES
Site Contact Phone #:	206-682-4227
Site Contact EMail:	ed@paragonrea.com
Form Contact NAME:	Ed Hewson
Form Contact ADDR LINE1:	600 University St Ste 2018
Form Contact City,ST,Zip:	Seattle, WA 98101
Form Contact Country:	UNITED STATES
Form Contact Phone #:	206-682-4227
Form Contact EMail:	ed@paragonrea.com
Gen Status CD:	LQG
Monthly Generation:	False
Batch Generation:	False
One Time Generation:	True
Transport Own Waste:	False
Tranports Other Waste:	False
Recycler Onsite:	False
Transfer Facility:	False
Other Exemption:	Not reported
UW Battery Gen:	False
Used Oil Transporter:	False
Used Oil Transfer Facility:	False
Used Oil Processor:	False
Used Oil Refiner:	False
Used Oil Fuel Marketer Directs Shipments:	False
Used Oil Fuel Marketer Meets Specs:	False

Waste Streams Generated:

Facility ID:	967942
Data Year:	2011
Description:	Hazardous Waste Solid
Mix:	False
Reported Qty:	601.779999 ST
Kilo Qty:	545934.825
Density No:	0
Density Qty:	Not reported

Shipments Sent:

SECOND & BELL BUILDING LLC (Continued) **S109552614**

Facility ID: 967942
Data Year: 2011
Shipment sent data: 2011-12-29 00:00:00
Reported Qty: 32 ST
Kilo Qty: 29030.4004

Facility ID: 967942
Data Year: 2011
Shipment sent data: 2011-12-29 00:00:00
Reported Qty: 32 ST
Kilo Qty: 29030.4004

Facility ID: 967942
Data Year: 2011
Shipment sent data: 2011-12-29 00:00:00
Reported Qty: 32 ST
Kilo Qty: 29030.4004

Facility ID: 967942
Data Year: 2011
Shipment sent data: 2011-12-29 00:00:00
Reported Qty: 32 ST
Kilo Qty: 29030.4004

Facility ID: 967942
Data Year: 2011
Shipment sent data: 2011-12-29 00:00:00
Reported Qty: 32 ST
Kilo Qty: 29030.4004

Facility ID: 967942
Data Year: 2011
Shipment sent data: 2011-11-18 00:00:00
Reported Qty: 5.16999999 ST
Kilo Qty: 4690.22408

Facility ID: 967942
Data Year: 2011
Shipment sent data: 2011-11-18 00:00:00
Reported Qty: 30.5 ST
Kilo Qty: 27669.6004

Facility ID: 967942
Data Year: 2011
Shipment sent data: 2011-11-18 00:00:00
Reported Qty: 32 ST
Kilo Qty: 29030.4004

Facility ID: 967942
Data Year: 2011
Shipment sent data: 2011-11-18 00:00:00
Reported Qty: 32 ST
Kilo Qty: 29030.4004

Facility ID: 967942
Data Year: 2011
Shipment sent data: 2011-11-18 00:00:00

SECOND & BELL BUILDING LLC (Continued) **S109552614**

Reported Qty: 32 ST
Kilo Qty: 29030.4004

Facility ID: 967942
Data Year: 2011
Shipment sent data: 2011-11-18 00:00:00
Reported Qty: 30.5 ST
Kilo Qty: 27669.6004

Facility ID: 967942
Data Year: 2011
Shipment sent data: 2011-11-18 00:00:00
Reported Qty: 30.5 ST
Kilo Qty: 27669.6004

Facility ID: 967942
Data Year: 2011
Shipment sent data: 2011-11-18 00:00:00
Reported Qty: 30.5 ST
Kilo Qty: 27669.6004

Facility ID: 967942
Data Year: 2011
Shipment sent data: 2011-11-17 00:00:00
Reported Qty: 32 ST
Kilo Qty: 29030.4004

Facility ID: 967942
Data Year: 2011
Shipment sent data: 2011-11-17 00:00:00
Reported Qty: 32 ST
Kilo Qty: 29030.4004

Facility ID: 967942
Data Year: 2011
Shipment sent data: 2011-11-17 00:00:00
Reported Qty: 32 ST
Kilo Qty: 29030.4004

Facility ID: 967942
Data Year: 2011
Shipment sent data: 2011-11-17 00:00:00
Reported Qty: 29.8599999 ST
Kilo Qty: 27088.9924

Facility ID: 967942
Data Year: 2011
Shipment sent data: 2011-11-14 00:00:00
Reported Qty: 32 ST
Kilo Qty: 29030.4004

Facility ID: 967942
Data Year: 2011
Shipment sent data: 2011-11-14 00:00:00
Reported Qty: 32 ST
Kilo Qty: 29030.4004

SECOND & BELL BUILDING LLC (Continued) **S109552614**

Facility ID:	967942
Data Year:	2011
Shipment sent data:	2011-11-14 00:00:00
Reported Qty:	28.75 ST
Kilo Qty:	26082.0004

---

400 SSW 1/2-1 0.728 mi. 3842 ft.

3RD AVE REDEVELOPMENT **WA CSCSL** **S118146874**
2211 2217 3RD AVE **WA VCP** **N/A**
SEATTLE, WA 98121 **WA ALLSITES**

Relative: Higher

Actual: 133 ft.

CSCSL:

Facility ID:	15591
Region:	Northwest
Lat/Long:	47.614081 / -122.344171
Brownfield Status:	Not reported
Rank Status:	N
Clean Up Siteid:	12690
Site Status:	Cleanup Started
PSI?:	Yes
Contaminant Name:	Petroleum-Gasoline
Ground Water:	Not reported
Surface Water:	Not reported
Soil:	Confirmed Above Cleanup Level
Sediment:	Not reported
Air:	Not reported
Bedrock:	Not reported
Responsible Unit:	Northwest

VCP:

edr_fstat:	WA
edr_fzip:	98121
edr_fcnty:	KING
edr_zip:	Not reported
Facility ID:	15591
VCP Status:	Not reported
VCP:	Yes
Ecology Status:	Not reported
NFA Type:	Not reported
Date NFA:	Not reported
Rank:	N
Cleanup Siteid:	12690

ALLSITES:

Facility Name:	3RD AVE REDEVELOPMENT
Facility Id:	15591
Interaction:	117600
Interaction 1:	A
Interaction 2:	VOLCLNST
Ecology Program:	TOXICS
Program Data:	ISIS
Facility Alt.:	3rd Ave Redevelopment
Program ID:	NW3038
Date Interaction:	2016-01-15 00:00:00

3RD AVE REDEVELOPMENT (Continued) **S118146874**

Date Interaction 3:	Voluntary Cleanup Sites
Latitude:	47.614075532999998
Longitude:	-122.344163041
Interaction:	113600
Interaction 1:	A
Interaction 2:	SCS
Ecology Program:	TOXICS
Program Data:	ISIS
Facility Alt.:	3rd Ave Redevelopment
Program ID:	Not reported
Date Interaction:	2013-09-24 00:00:00
Date Interaction 3:	State Cleanup Site
Latitude:	47.614075532999998
Longitude:	-122.344163041

CY401 **STEWART COURT APARTMENTS** **WA CSCSL** **S105152429**
SSE **1835 8TH AVE** **WA LUST** **N/A**
1/2-1 **SEATTLE, WA 98121** **WA INST CONTROL**
0.728 mi. **WA ALLSITES**
3842 ft. **Site 2 of 3 in cluster CY** **WA SPILLS**

Relative:
Higher

Actual:
116 ft.

CSCSL:

Facility ID:	68676891
Region:	Northwest
Lat/Long:	47.614416 / -122.334471
Brownfield Status:	Not reported
Rank Status:	N
Clean Up Siteid:	6514
Site Status:	Cleanup Started
PSI?:	Not reported
Contaminant Name:	Metals Priority Pollutants
Ground Water:	Not reported
Surface Water:	Not reported
Soil:	Confirmed Above Cleanup Level
Sediment:	Not reported
Air:	Not reported
Bedrock:	Not reported
Responsible Unit:	Northwest

Facility ID:	68676891
Region:	Northwest
Lat/Long:	47.614416 / -122.334471
Brownfield Status:	Not reported
Rank Status:	N
Clean Up Siteid:	6514
Site Status:	Cleanup Started
PSI?:	Not reported
Contaminant Name:	Petroleum-Other
Ground Water:	Not reported
Surface Water:	Not reported
Soil:	Confirmed Above Cleanup Level
Sediment:	Not reported
Air:	Not reported
Bedrock:	Not reported
Responsible Unit:	Northwest

STEWART COURT APARTMENTS (Continued) **S105152429**

LUST:

Facility ID:	68676891
Lust Status Type:	Cleanup Started
Cleanup Site ID:	6514
Cleanup Unit Type:	Upland
Process Type:	Independent Action
Cleanup Unit Name:	Stewart Court Apartments
Lust Status Date:	06/28/2011
Response Section:	Northwest
Lat/Long:	47.614416 / -122.33447

INST CONTROL:

Facility Site ID:	68676891
Latitude:	47.614416
Longitude:	-122.334471
Instrument Type:	Environmental Covenant
Document Type:	Recording # 20030617002532 Date: Jun 17 2003
County Filing # For Individual IC Doc:	20030617002532
Filing Date Of Individual IC Doc:	06/17/2003
Anchorage Restrictions:	No
Drinking Water Restrictions:	No
Education Programs:	No
Financial Assurance:	No
Finfish Harvesting Restrictions:	No
Groundwater Restriction:	No
Maintenance Requirements:	Yes
No Dredge Zone:	No
No Wake Zone:	No
Property Use Restriction:	Yes
Restrictive Signage:	No
Shell Fish Harvesting Restrictions:	No
Soil Restriction:	No
Surface Water Restriction:	No
Swimming Restriction:	No
Vessel Draft Restriction:	No
CS ID:	6514
Shoreline Stabilization Structure:	N
Wave Attenuation Structure:	N
Fencing or Other Permanent Access Barriers:	N
Simple Soil CAP:	N
Engineered CAP:	N
Engineered Bottom Barriers:	N
Immobilization by Stabilization, Solidification, or Encapsulation:	N
Ground Water Extraction and Gradient Control:	N
Vertical Ground Water Barrier:	N
Impermeable Surface:	Y
Restrict Land Use:	Y
Restrict All Ground Water Use:	Y
Prohibit Domestic Ground Water Well Installation:	N
Prohibit All Soil Disturbance:	Y
Access Barrier:	N

ALLSITES:

Facility Name:	STEWART COURT APARTMENTS
Facility Id:	68676891

STEWART COURT APARTMENTS (Continued) **S105152429**

Interaction:	59000
Interaction 1:	I
Interaction 2:	LUST
Ecology Program:	TOXICS
Program Data:	ISIS
Facility Alt.:	Not reported
Program ID:	582668
Date Interaction:	2001-04-18 00:00:00
Date Interaction 3:	LUST Facility
Latitude:	47.614410382999999
Longitude:	-122.334456104

Interaction:	59002
Interaction 1:	I
Interaction 2:	UST
Ecology Program:	TOXICS
Program Data:	UST
Facility Alt.:	Not reported
Program ID:	Not reported
Date Interaction:	1900-01-01 00:00:00
Date Interaction 3:	Underground Storage Tank
Latitude:	47.614410382999999
Longitude:	-122.334456104

Interaction:	59001
Interaction 1:	I
Interaction 2:	VOLCLNST
Ecology Program:	TOXICS
Program Data:	ISIS
Facility Alt.:	Stewart Court Apartments
Program ID:	NW0738
Date Interaction:	2001-07-31 00:00:00
Date Interaction 3:	Voluntary Cleanup Sites
Latitude:	47.614410382999999
Longitude:	-122.334456104

SPILLS:

Facility ID:	517498
Medium:	Not reported
Material Desc:	PETROLEUM - GASOLINE
Material Qty:	150
Material Units:	GALLON
Date Received:	04/18/2001
Contact Name:	Not reported
Incident Date:	Not reported
Incident Category Type:	Not reported
Incident Category:	Not reported
Latitude:	Not reported
Longitude:	Not reported
Source Type:	Not reported
Source:	Not reported
Vessel Facility Name2:	Not reported
Recovered Quantity:	Not reported
Resp Party Name:	Not reported

402
West
1/2-1
0.730 mi.
3854 ft.

Relative:
Higher

Actual:
137 ft.

MONTEREY APARTMENTS SITE
622 1ST AVE W & QUEEN AVE N
SEATTLE, WA 98119

WA HSL **1000199654**
WA CSCSL **WAD981772858**
WA ALLSITES
RCRA NonGen / NLR
FINDS
ECHO

HSL:

edr_fstat:	WA
edr_fzip:	Not reported
edr_fcnty:	KING
edr_zip:	Not reported
Facility Type:	**Hazardous Sites List**
Facility Status:	Construction Complete-Performance Monitoring
FSID Number:	2047
Rank:	3
Region:	NW
EDR Link ID:	2047
Region Decode:	NORTHWEST REGIONAL OFFICE

CSCSL:

Facility ID:	2047
Region:	Northwest
Lat/Long:	47.625010 / -122.357790
Brownfield Status:	Not reported
Rank Status:	3
Clean Up Siteid:	4813
Site Status:	Construction Complete-Performance Monitoring
PSI?:	Yes
Contaminant Name:	Metals Priority Pollutants
Ground Water:	Suspected
Surface Water:	Not reported
Soil:	Suspected
Sediment:	Not reported
Air:	Suspected
Bedrock:	Not reported
Responsible Unit:	Northwest

Facility ID:	2047
Region:	Northwest
Lat/Long:	47.625010 / -122.357790
Brownfield Status:	Not reported
Rank Status:	3
Clean Up Siteid:	4813
Site Status:	Construction Complete-Performance Monitoring
PSI?:	Yes
Contaminant Name:	Non-Halogenated Solvents
Ground Water:	Confirmed Above Cleanup Level
Surface Water:	Not reported
Soil:	Confirmed Above Cleanup Level
Sediment:	Not reported
Air:	Confirmed Above Cleanup Level
Bedrock:	Not reported
Responsible Unit:	Northwest

Facility ID:	2047
Region:	Northwest
Lat/Long:	47.625010 / -122.357790
Brownfield Status:	Not reported

MONTEREY APARTMENTS SITE (Continued) **1000199654**

Rank Status: 3
Clean Up Siteid: 4813
Site Status: Construction Complete-Performance Monitoring
PSI?: Yes
Contaminant Name: Petroleum Products-Unspecified
Ground Water: Confirmed Above Cleanup Level
Surface Water: Not reported
Soil: Confirmed Above Cleanup Level
Sediment: Not reported
Air: Confirmed Above Cleanup Level
Bedrock: Not reported
Responsible Unit: Northwest

ALLSITES:
Facility Name: MONTEREY APARTMENTS SITE
Facility Id: 2047

Interaction: 3300
Interaction 1: I
Interaction 2: HWG
Ecology Program: HAZWASTE
Program Data: TURBOWASTE
Facility Alt.: Not reported
Program ID: WAD981772858
Date Interaction: 1988-04-14 00:00:00
Date Interaction 3: Hazardous Waste Generator
Latitude: 47.625004384
Longitude: -122.357775098

Interaction: 3301
Interaction 1: A
Interaction 2: SCS
Ecology Program: TOXICS
Program Data: ISIS
Facility Alt.: MONTEREY APARTMENTS SITE
Program ID: Not reported
Date Interaction: 1900-01-01 00:00:00
Date Interaction 3: State Cleanup Site
Latitude: 47.625004384
Longitude: -122.357775098

RCRA NonGen / NLR:
Date form received by agency: 04/14/1988
Facility name: MONTEREY APARTMENTS SITE
Facility address: 622 1ST AVE W & QUEEN AVE N
SEATTLE, WA 98119
EPA ID: WAD981772858
Mailing address: 4350 150TH AVE NE
REDMOND, WA 98052-5301
Contact: WA ECY WA ECY
Contact address: 4350 150TH AVE NE
REDMOND, WA 98052-5301
Contact country: US
Contact telephone: (000)000-0000

MONTEREY APARTMENTS SITE (Continued) **1000199654**

Contact email: Not reported
EPA Region: 10
Classification: Non-Generator
Description: Handler: Non-Generators do not presently generate hazardous waste

Owner/Operator Summary:
Owner/operator name: WA ECY W
Owner/operator address: 622 1ST AVE W
SEATTLE, WA 98119
Owner/operator country: US
Owner/operator telephone: (000)000-0000
Legal status: Private
Owner/Operator Type: Owner
Owner/Op start date: 05/02/1996
Owner/Op end date: Not reported

Handler Activities Summary:
U.S. importer of hazardous waste: No
Mixed waste (haz. and radioactive): No
Recycler of hazardous waste: No
Transporter of hazardous waste: No
Treater, storer or disposer of HW: No
Underground injection activity: No
On-site burner exemption: No
Furnace exemption: No
Used oil fuel burner: No
Used oil processor: No
User oil refiner: No
Used oil fuel marketer to burner: No
Used oil Specification marketer: No
Used oil transfer facility: No
Used oil transporter: No

Historical Generators:
Date form received by agency: 04/14/1988
Site name: MONTEREY APARTMENTS SITE
Classification: Not a generator, verified

Violation Status: No violations found

FINDS:

Registry ID: 110008219230

Environmental Interest/Information System

Washington Facility / Site Identification System (WA-FSIS) provides a means to query and display data maintained by the Washington Department of Ecology. This system contains key information for each facility/site that is currently, or has been, of interest to the Air Quality, Dam Safety, Hazardous Waste, Toxics Cleanup, and Water Quality Programs.

RCRAInfo is a national information system that supports the Resource Conservation and Recovery Act (RCRA) program through the tracking of events and activities related to facilities that generate, transport, and treat, store, or dispose of hazardous waste. RCRAInfo allows RCRA

MONTEREY APARTMENTS SITE (Continued) **1000199654**

program staff to track the notification, permit, compliance, and corrective action activities required under RCRA.

ECHO:
Envid: 1000199654
Registry ID: 110008219230
DFR URL: http://echo.epa.gov/detailed_facility_report?fid=110008219230

CZ403 **ECONET INC** **WA CSCSL** **U003025283**
SW **3005 1ST AVE** **WA LUST** **N/A**
1/2-1 **SEATTLE, WA 98121** **WA UST**
0.739 mi. **WA INST CONTROL**
3904 ft. **Site 1 of 2 in cluster CZ** **WA VCP**
WA ALLSITES
Relative: **WA CSCSL NFA**
Higher **WA MANIFEST**

Actual: **76 ft.**

CSCSL:
Facility ID: 21448945
Region: Northwest
Lat/Long: 47.617705 / -122.354496
Brownfield Status: Not reported
Rank Status: N
Clean Up Siteid: 8279
Site Status: Cleanup Started
PSI?: Yes
Contaminant Name: Petroleum-Other
Ground Water: Not reported
Surface Water: Not reported
Soil: Confirmed Above Cleanup Level
Sediment: Not reported
Air: Not reported
Bedrock: Not reported
Responsible Unit: Northwest

LUST:
Facility ID: 21448945
Lust Status Type: Cleanup Started
Cleanup Site ID: 8279
Cleanup Unit Type: Upland
Process Type: Independent Action
Cleanup Unit Name: ONCOGEN
Lust Status Date: 10/03/2011
Response Section: Northwest
Lat/Long: 47.617705 / -122.35449

UST:
Facility ID: 21448945
Site Id: 102205
UBI: Not reported
Phone Number: Not reported
Decimal Latitude: 47.617705196
Decimal Longitude: -122.35449647

Tank Name: 1

ECONET INC (Continued) **U003025283**

Tag Number:	A8095
Tank Status:	Removed
Tank Status Date:	08/06/1996
Tank Install Date:	00/01/1979
Tank Closure Date:	Not reported
Capacity Range:	Not reported
Tank Permit Expiration Date:	06/30/2013
Tank Upgrade Date:	Not reported
Tank Spill Prevention:	None
Tank Overfill Prevention:	None
Tank Material:	Not reported
Tank Construction:	Not reported
Tank Tightness Test:	Not reported
Tank Corrosion Protection:	None
Tank Manifold:	Not reported
Tank Release Detection:	Weekly Manual Gauging
Tank SFC Type:	Not reported
Pipe Material:	Not reported
Pipe Construction:	Single Wall Pipe
Pipe Primary Release Detection:	Other
Pipe Second Release Detection:	Not reported
Pipe Corrosion Protection:	None
Pipe Pumping System:	Not reported
Responsible Unit:	NORTHWEST
Dispencer/Pump SFC Type:	Not reported

Tank Name:	2
Tag Number:	A8095
Tank Status:	Operational
Tank Status Date:	08/06/1996
Tank Install Date:	00/25/1995
Tank Closure Date:	Not reported
Capacity Range:	1,101 to 2,000 Gallons
Tank Permit Expiration Date:	08/31/2017
Tank Upgrade Date:	07/25/1995
Tank Spill Prevention:	Spill Bucket/Spill Box
Tank Overfill Prevention:	Overfill Alarm
Tank Material:	Steel
Tank Construction:	Double Wall Tank
Tank Tightness Test:	Not Performed
Tank Corrosion Protection:	Sacrificial Anode
Tank Manifold:	Not reported
Tank Release Detection:	Automatic Tank Gauging
Tank SFC Type:	Not reported
Pipe Material:	Flexible Piping
Pipe Construction:	Double Wall Pipe
Pipe Primary Release Detection:	Every 3 years Line TT (Non-Safe Suction)
Pipe Second Release Detection:	Interstitial Monitoring (or Sump Sensor)
Pipe Corrosion Protection:	Corrosion Resistant
Pipe Pumping System:	Non-Safe Suction
Responsible Unit:	NORTHWEST
Dispencer/Pump SFC Type:	Not reported

INST CONTROL:

Facility Site ID:	21448945
Latitude:	47.617705

ECONET INC (Continued) **U003025283**

Longitude:	-122.354496
Instrument Type:	Environmental Covenant
Document Type:	Recording #: 19990709000794, Date: Jul 9 1999 12:00AM
County Filing # For Individual IC Doc:	19990709000794
Filing Date Of Individual IC Doc:	07/09/1999
Anchorage Restrictions:	No
Drinking Water Restrictions:	Yes
Education Programs:	No
Financial Assurance:	No
Finfish Harvesting Restrictions:	No
Groundwater Restriction:	No
Maintenance Requirements:	Yes
No Dredge Zone:	No
No Wake Zone:	No
Property Use Restriction:	Yes
Restrictive Signage:	No
Shell Fish Harvesting Restrictions:	No
Soil Restriction:	No
Surface Water Restriction:	No
Swimming Restriction:	No
Vessel Draft Restriction:	No
CS ID:	2608
Shoreline Stabilization Structure:	N
Wave Attenuation Structure:	N
Fencing or Other Permanent Access Barriers:	N
Simple Soil CAP:	N
Engineered CAP:	N
Engineered Bottom Barriers:	N
Immobilization by Stabilization, Solidification, or Encapsulation:	N
Ground Water Extraction and Gradient Control:	N
Vertical Ground Water Barrier:	N
Impermeable Surface:	N
Restrict Land Use:	Y
Restrict All Ground Water Use:	Y
Prohibit Domestic Ground Water Well Installation:	N
Prohibit All Soil Disturbance:	N
Access Barrier:	Y

Facility Site ID:	21448945
Latitude:	47.617705
Longitude:	-122.354496
Instrument Type:	Environmental Covenant
Document Type:	Recording #: 19990709000794, Date: Jul 9 1999 12:00AM
County Filing # For Individual IC Doc:	19990709000794
Filing Date Of Individual IC Doc:	07/09/1999
Anchorage Restrictions:	No
Drinking Water Restrictions:	Yes
Education Programs:	No
Financial Assurance:	No
Finfish Harvesting Restrictions:	No
Groundwater Restriction:	No
Maintenance Requirements:	Yes
No Dredge Zone:	No
No Wake Zone:	No
Property Use Restriction:	Yes
Restrictive Signage:	No
Shell Fish Harvesting Restrictions:	No

ECONET INC (Continued) **U003025283**

Soil Restriction:	No
Surface Water Restriction:	No
Swimming Restriction:	No
Vessel Draft Restriction:	No
CS ID:	8279
Shoreline Stabilization Structure:	N
Wave Attenuation Structure:	N
Fencing or Other Permanent Access Barriers:	N
Simple Soil CAP:	N
Engineered CAP:	N
Engineered Bottom Barriers:	N
Immobilization by Stabilization, Solidification, or Encapsulation:	N
Ground Water Extraction and Gradient Control:	N
Vertical Ground Water Barrier:	N
Impermeable Surface:	N
Restrict Land Use:	Y
Restrict All Ground Water Use:	Y
Prohibit Domestic Ground Water Well Installation:	N
Prohibit All Soil Disturbance:	N
Access Barrier:	Y

Facility Site ID:	21448945
Latitude:	47.617705
Longitude:	-122.354496
Instrument Type:	Environmental Covenant
Document Type:	Recording #: 19990709000794, Date: Jul 9 1999 12:00AM
County Filing # For Individual IC Doc:	19990709000794
Filing Date Of Individual IC Doc:	07/09/1999
Anchorage Restrictions:	No
Drinking Water Restrictions:	Yes
Education Programs:	No
Financial Assurance:	No
Finfish Harvesting Restrictions:	No
Groundwater Restriction:	No
Maintenance Requirements:	Yes
No Dredge Zone:	No
No Wake Zone:	No
Property Use Restriction:	Yes
Restrictive Signage:	No
Shell Fish Harvesting Restrictions:	No
Soil Restriction:	No
Surface Water Restriction:	No
Swimming Restriction:	No
Vessel Draft Restriction:	No
CS ID:	8280
Shoreline Stabilization Structure:	N
Wave Attenuation Structure:	N
Fencing or Other Permanent Access Barriers:	N
Simple Soil CAP:	N
Engineered CAP:	N
Engineered Bottom Barriers:	N
Immobilization by Stabilization, Solidification, or Encapsulation:	N
Ground Water Extraction and Gradient Control:	N
Vertical Ground Water Barrier:	N
Impermeable Surface:	N
Restrict Land Use:	Y
Restrict All Ground Water Use:	Y

ECONET INC (Continued) **U003025283**

Prohibit Domestic Ground Water Well Installation: N
Prohibit All Soil Disturbance: N
Access Barrier: Y

VCP:
edr_fstat: WA
edr_fzip: 98121
edr_fcnty: KING
edr_zip: Not reported
Facility ID: 21448945
VCP Status: Not reported
VCP: Yes
Ecology Status: Not reported
NFA Type: Not reported
Date NFA: 10/25/1999
Rank: Not reported
Cleanup Siteid: 2608

ALLSITES:
Facility Name: DENDREON CORP
Facility Id: 21448945

Interaction: 101947
Interaction 1: A
Interaction 2: HWG
Ecology Program: HAZWASTE
Program Data: TURBOWASTE
Facility Alt.: Unigen Inc Seattle
Program ID: WAD003095932
Date Interaction: 2012-07-15 00:00:00
Date Interaction 3: Hazardous Waste Generator
Latitude: 47.617698820999998
Longitude: -122.354467273

Interaction: 31829
Interaction 1: I
Interaction 2: HWG
Ecology Program: HAZWASTE
Program Data: TURBOWASTE
Facility Alt.: Not reported
Program ID: WAD003095932
Date Interaction: 1984-05-30 00:00:00
Date Interaction 3: Hazardous Waste Generator
Latitude: 47.617698820999998
Longitude: -122.354467273

Interaction: 31830
Interaction 1: I
Interaction 2: LUST
Ecology Program: TOXICS
Program Data: ISIS
Facility Alt.: Not reported
Program ID: 200366
Date Interaction: 1989-08-14 00:00:00

ECONET INC (Continued) **U003025283**

Date Interaction 3:	LUST Facility
Latitude:	47.617698820999998
Longitude:	-122.354467273

Interaction:	31828
Interaction 1:	A
Interaction 2:	UST
Ecology Program:	TOXICS
Program Data:	UST
Facility Alt.:	Econet Inc
Program ID:	Not reported
Date Interaction:	1979-01-01 00:00:00
Date Interaction 3:	Underground Storage Tank
Latitude:	47.617698820999998
Longitude:	-122.354467273

Interaction:	31832
Interaction 1:	I
Interaction 2:	VOLCLNST
Ecology Program:	TOXICS
Program Data:	ISIS
Facility Alt.:	Dendreon Corp
Program ID:	Not reported
Date Interaction:	1999-03-30 00:00:00
Date Interaction 3:	Voluntary Cleanup Sites
Latitude:	47.617698820999998
Longitude:	-122.354467273

Interaction:	100158
Interaction 1:	I
Interaction 2:	HWG
Ecology Program:	HAZWASTE
Program Data:	TURBOWASTE
Facility Alt.:	Dendreon Corp
Program ID:	WAD003095932
Date Interaction:	2011-12-01 00:00:00
Date Interaction 3:	Hazardous Waste Generator
Latitude:	47.617698820999998
Longitude:	-122.354467273

Interaction:	31834
Interaction 1:	I
Interaction 2:	HWG
Ecology Program:	HAZWASTE
Program Data:	TURBOWASTE
Facility Alt.:	Not reported
Program ID:	WAD003095932
Date Interaction:	2000-03-01 00:00:00
Date Interaction 3:	Hazardous Waste Generator
Latitude:	47.617698820999998
Longitude:	-122.354467273

ECONET INC (Continued) **U003025283**

Interaction:	31831
Interaction 1:	I
Interaction 2:	LUST
Ecology Program:	TOXICS
Program Data:	ISIS
Facility Alt.:	Not reported
Program ID:	102205
Date Interaction:	1993-10-05 00:00:00
Date Interaction 3:	LUST Facility
Latitude:	47.617698820999998
Longitude:	-122.354467273

CSCSL NFA:

Facility/Site Id:	21448945
CS Id:	8280
NFA Date:	10/25/1999
Rank:	Not reported
VCP:	No
Latitude:	47.617705
Longitude:	-122.354496

Facility/Site Id:	21448945
CS Id:	2608
NFA Date:	10/25/1999
Rank:	Not reported
VCP:	Yes
Latitude:	47.617705
Longitude:	-122.354496

WA MANIFEST:

Facility Site ID Number:	21448945
EPA ID:	WAD003095932
NAICS:	541711
SWC Desc:	WT02, WT01, WSC2
FWC Desc:	D002, D001, D003, D005, D007, D008, D035, D039, D011
Form Comm:	Not reported
Data Year:	2011
Permit by Rule:	False
Treatment by Generator:	False
Mixed radioactive waste:	False
Importer of hazardous waste:	False
Immediate recycler:	False
Treatment/Storage/Disposal/Recycling Facility:	False
Generator of dangerous fuel waste:	False
Generator marketing to burner:	False
Other marketers (i.e., blender, distributor, etc.):	False
Utility boiler burner:	False
Industry boiler burner:	False
Industrial Furnace:	False
Smelter defferal:	False
Universal waste - batteries - generate:	False
Universal waste - thermostats - generate:	False
Universal waste - mercury - generate:	False
Universal waste - lamps - generate:	False
Universal waste - batteries - accumulate:	False

ECONET INC (Continued) **U003025283**

Universal waste - thermostats - accumulate:	False
Universal waste - mercury - accumulate:	False
Universal waste - lamps - accumulate:	False
Destination Facility for Universal Waste:	False
Off-specification used oil burner - utility boiler:	False
Off-specification used oil burner - industrial boiler:	False
Off-specification used oil burner - industrial furnace:	False
Tax Reg #:	601907155
Business Type:	Not reported
Mail Name:	Dendreon Corp
Mail addr line1:	1301 2nd Avenue
Mail addr line2:	Ste 3200
Mail city,st,zip:	SEATTLE, WA 98101-0004
Mail country:	UNITED STATES
Legal org name:	Dendreon Corp
Legal org type:	Private
Legal addr line1:	1301 2nd Avenue
Legal addr line2:	Ste 3200
Legal city,st,zip:	SEATTLE, WA 98101-0004
Legal country:	UNITED STATES
Legal phone nbr:	(206)256-4545
Legal effective date:	03/01/2000
Land org name:	Alexandrea Real Estate Equitas Inc
Land org type:	Private
Land person name:	Not reported
Land addr line1:	135 N Los Robles Ave
Land addr line2:	Ste 250
Land city,st,zip:	PASADENA, CA 91101
Land country:	UNITED STATES
Land phone nbr:	(626)578-9693
Operator org name:	Not reported
Operator org type:	Private
Operator addr line1:	1208 Eastlake Ave E
Operator city,st,zip:	SEATTLE, WA 98102-3703
Operator country:	UNITED STATES
Operator phone nbr:	(206)455-2240
Operator effective date:	12/01/2011
Site contact name:	Jennifer Young
Site contact addr line1:	1208 Eastlake Avenue E
Site Contact City/State/ Zip:	SEATTLE, WA 98102-3703
Site Contact Country:	UNITED STATES
Site Contact Phone #:	(206)455-2240
Site Contact EMail:	jyoung@dendreon.com
Form Contact NAME:	Jennifer Young
Form Contact ADDR LINE1:	1208 Eastlake Avenue E
Form Contact City,ST,Zip:	SEATTLE, WA 98102-3703
Form Contact Country:	UNITED STATES
Form Contact Phone #:	(206)455-2240
Form Contact EMail:	jyoung@dendreon.com
Gen Status CD:	MQG
Monthly Generation:	False
Batch Generation:	False
One Time Generation:	True
Transport Own Waste:	False
Tranports Other Waste:	False
Recycler Onsite:	False
Transfer Facility:	False

ECONET INC (Continued) **U003025283**

Other Exemption: Not reported
UW Battery Gen: False
Used Oil Transporter: False
Used Oil Transfer Facility: False
Used Oil Processor: False
Used Oil Refiner: False
Used Oil Fuel Marketer Directs Shipments: False
Used Oil Fuel Marketer Meets Specs: False

Waste Streams Generated:

Facility ID: 21448945
Data Year: 2011
Description: Reactives, CLass 4.2 or 4.3, Other D003 Labpack
Mix: False
Reported Qty: 3 LB
Kilo Qty: 1.36080002
Density No: 0
Density Qty: Not reported

Facility ID: 21448945
Data Year: 2011
Description: Class 9 Labpack
Mix: False
Reported Qty: 100 LB
Kilo Qty: 45.3600007
Density No: 0
Density Qty: Not reported

Facility ID: 21448945
Data Year: 2011
Description: Corrosive Alkaline Labpack
Mix: False
Reported Qty: 155 LB
Kilo Qty: 70.3080012
Density No: 0
Density Qty: Not reported

Facility ID: 21448945
Data Year: 2011
Description: Corrosive Acid Labpack
Mix: False
Reported Qty: 175 LB
Kilo Qty: 79.3800013
Density No: 0
Density Qty: Not reported

Facility ID: 21448945
Data Year: 2011
Description: Corrosive Acid, Flammable Labpack
Mix: False
Reported Qty: 50 LB
Kilo Qty: 22.6800003
Density No: 0
Density Qty: Not reported

Facility ID: 21448945
Data Year: 2011

ECONET INC (Continued) **U003025283**

Description:	Labpack - See Inventory Sheet
Mix:	False
Reported Qty:	200 LB
Kilo Qty:	90.7200015
Density No:	0
Density Qty:	Not reported
Facility ID:	21448945
Data Year:	2011
Description:	Oxidizer Labpack
Mix:	False
Reported Qty:	118 LB
Kilo Qty:	53.5248009
Density No:	0
Density Qty:	Not reported
Facility ID:	21448945
Data Year:	2011
Description:	Class 5.1(8) Oxidizer Labpack (DW)
Mix:	False
Reported Qty:	25 LB
Kilo Qty:	11.3400001
Density No:	0
Density Qty:	Not reported
Facility ID:	21448945
Data Year:	2011
Description:	Flammable, Corrosive Labpack
Mix:	False
Reported Qty:	80 LB
Kilo Qty:	36.2880006
Density No:	0
Density Qty:	Not reported
Facility ID:	21448945
Data Year:	2011
Description:	Flammable, Poison Labpack
Mix:	False
Reported Qty:	690 LB
Kilo Qty:	312.984005
Density No:	0
Density Qty:	Not reported
Facility ID:	21448945
Data Year:	2011
Description:	Aerosol Cans, Flammable
Mix:	False
Reported Qty:	8 LB
Kilo Qty:	3.62880006
Density No:	0
Density Qty:	Not reported
Facility ID:	21448945
Data Year:	2011
Description:	HPLC Waste
Mix:	False
Reported Qty:	146 GAL

ECONET INC (Continued) **U003025283**

Kilo Qty: 496.692008
Density No: 7.5
Density Qty: PPG

Facility ID: 21448945
Data Year: 2011
Description: Coomassie Blue Stain
Mix: False
Reported Qty: 135 GAL
Kilo Qty: 459.270007
Density No: 7.5
Density Qty: PPG

Shipments Sent:
Facility ID: 21448945
Data Year: 2011
Shipment sent data: 2011-12-21 00:00:00
Reported Qty: 3 LB
Kilo Qty: 1.36080002

Facility ID: 21448945
Data Year: 2011
Shipment sent data: 2011-12-21 00:00:00
Reported Qty: 100 LB
Kilo Qty: 45.3600007

Facility ID: 21448945
Data Year: 2011
Shipment sent data: 2011-12-21 00:00:00
Reported Qty: 125 LB
Kilo Qty: 56.7000009

Facility ID: 21448945
Data Year: 2011
Shipment sent data: 2011-12-21 00:00:00
Reported Qty: 10 LB
Kilo Qty: 4.53600007

Facility ID: 21448945
Data Year: 2011
Shipment sent data: 2011-12-21 00:00:00
Reported Qty: 20 LB
Kilo Qty: 9.07200015

Facility ID: 21448945
Data Year: 2011
Shipment sent data: 2011-12-21 00:00:00
Reported Qty: 25 LB
Kilo Qty: 11.3400001

Facility ID: 21448945
Data Year: 2011
Shipment sent data: 2011-12-21 00:00:00
Reported Qty: 25 LB
Kilo Qty: 11.3400001

Facility ID: 21448945

ECONET INC (Continued) **U003025283**

Data Year: 2011
Shipment sent data: 2011-12-21 00:00:00
Reported Qty: 125 LB
Kilo Qty: 56.7000009

Facility ID: 21448945
Data Year: 2011
Shipment sent data: 2011-12-21 00:00:00
Reported Qty: 5 LB
Kilo Qty: 2.26800003

Facility ID: 21448945
Data Year: 2011
Shipment sent data: 2011-12-21 00:00:00
Reported Qty: 45 LB
Kilo Qty: 20.4120003

Facility ID: 21448945
Data Year: 2011
Shipment sent data: 2011-12-21 00:00:00
Reported Qty: 200 LB
Kilo Qty: 90.7200015

Facility ID: 21448945
Data Year: 2011
Shipment sent data: 2011-12-21 00:00:00
Reported Qty: 110 LB
Kilo Qty: 49.8960008

Facility ID: 21448945
Data Year: 2011
Shipment sent data: 2011-12-21 00:00:00
Reported Qty: 8 LB
Kilo Qty: 3.62880006

Facility ID: 21448945
Data Year: 2011
Shipment sent data: 2011-12-21 00:00:00
Reported Qty: 25 LB
Kilo Qty: 11.3400001

Facility ID: 21448945
Data Year: 2011
Shipment sent data: 2011-12-21 00:00:00
Reported Qty: 80 LB
Kilo Qty: 36.2880006

Facility ID: 21448945
Data Year: 2011
Shipment sent data: 2011-12-21 00:00:00
Reported Qty: 170 LB
Kilo Qty: 77.1120013

Facility ID: 21448945
Data Year: 2011
Shipment sent data: 2011-12-21 00:00:00
Reported Qty: 200 LB

ECONET INC (Continued) **U003025283**

Kilo Qty: 90.7200015

Facility ID: 21448945
Data Year: 2011
Shipment sent data: 2011-12-21 00:00:00
Reported Qty: 150 LB
Kilo Qty: 68.0400011

Facility ID: 21448945
Data Year: 2011
Shipment sent data: 2011-12-21 00:00:00
Reported Qty: 170 LB
Kilo Qty: 77.1120013

Facility ID: 21448945
Data Year: 2011
Shipment sent data: 2011-12-21 00:00:00
Reported Qty: 8 LB
Kilo Qty: 3.62880006

Waste Stream Comments:
Facility ID: 21448945
Data Year: 2011
Comments: Acetic acid, coomassie blue stain, water, methanol

Facility ID: 21448945
Data Year: 2011
Comments: One-time packout of laboratory

Facility ID: 21448945
Data Year: 2011
Comments: One-time packout of laboratory

Facility ID: 21448945
Data Year: 2011
Comments: One-time packout of laboratory

Facility ID: 21448945
Data Year: 2011
Comments: One-time packout of laboratory

Facility ID: 21448945
Data Year: 2011
Comments: One-time packout of laboratory

Facility ID: 21448945
Data Year: 2011
Comments: one-time packout of laboratory

Facility ID: 21448945
Data Year: 2011
Comments: One-time packout of laboratory

Facility ID: 21448945
Data Year: 2011
Comments: One-time packout of laboratory

ECONET INC (Continued) **U003025283**

Facility ID: 21448945
Data Year: 2011
Comments: One-time packout of laboratory

Facility ID: 21448945
Data Year: 2011
Comments: One-time packout of laboratory; beta-mercaptoethanol solution, phenol

---

CY404 **DOLLAR RENT A CAR UST 4366** **WA CSCSL** **1007071820**
SSE **7TH & STEWART** **WA LUST** **N/A**
1/2-1 **SEATTLE, WA 98101** **WA UST**
0.740 mi. **WA ALLSITES**
3905 ft. **Site 3 of 3 in cluster CY** **WA SPILLS**
FINDS

Relative:
Higher

Actual:
106 ft.

CSCSL:
Facility ID: 37162797
Region: Northwest
Lat/Long: 47.614586 / -122.336213
Brownfield Status: Not reported
Rank Status: N
Clean Up Siteid: 8918
Site Status: Cleanup Started
PSI?: Not reported
Contaminant Name: Petroleum-Gasoline
Ground Water: Not reported
Surface Water: Not reported
Soil: Confirmed Above Cleanup Level
Sediment: Not reported
Air: Not reported
Bedrock: Not reported
Responsible Unit: Northwest

LUST:
Facility ID: 37162797
Lust Status Type: Cleanup Started
Cleanup Site ID: 8918
Cleanup Unit Type: Upland
Process Type: Independent Action
Cleanup Unit Name: DOLLAR RENT A CAR
Lust Status Date: 01/14/2000
Response Section: Northwest
Lat/Long: 47.614586 / -122.33621

UST:
Facility ID: 37162797
Site Id: 4366
UBI: Not reported
Phone Number: Not reported
Decimal Latitude: 47.614585835
Decimal Longitude: -122.33621304

Tank Name: 1
Tag Number: Not reported
Tank Status: Removed
Tank Status Date: 08/06/1996

DOLLAR RENT A CAR UST 4366 (Continued) **1007071820**

Tank Install Date:	00/01/1978
Tank Closure Date:	08/17/1996
Capacity Range:	10,000 to 19,999 Gallons
Tank Permit Expiration Date:	10/31/1996
Tank Upgrade Date:	Not reported
Tank Spill Prevention:	None
Tank Overfill Prevention:	None
Tank Material:	Not reported
Tank Construction:	Single Wall Tank
Tank Tightness Test:	Not reported
Tank Corrosion Protection:	Sacrificial Anode
Tank Manifold:	Not reported
Tank Release Detection:	Manual Inventory Control (daily)
Tank SFC Type:	Not reported
Pipe Material:	Not reported
Pipe Construction:	Single Wall Pipe
Pipe Primary Release Detection:	Not reported
Pipe Second Release Detection:	Not reported
Pipe Corrosion Protection:	None
Pipe Pumping System:	Gravity Delivery System (No Pump)
Responsible Unit:	NORTHWEST
Dispencer/Pump SFC Type:	Not reported

ALLSITES:

Facility Name:	DOLLAR RENT A CAR UST 4366
Facility Id:	37162797

Interaction:	41094
Interaction 1:	A
Interaction 2:	LUST
Ecology Program:	TOXICS
Program Data:	ISIS
Facility Alt.:	Not reported
Program ID:	4366
Date Interaction:	2000-01-14 00:00:00
Date Interaction 3:	LUST Facility
Latitude:	47.614580218
Longitude:	-122.33619814399999

Interaction:	41093
Interaction 1:	I
Interaction 2:	UST
Ecology Program:	TOXICS
Program Data:	UST
Facility Alt.:	Not reported
Program ID:	4366
Date Interaction:	1978-01-01 00:00:00
Date Interaction 3:	Underground Storage Tank
Latitude:	47.614580218
Longitude:	-122.33619814399999

SPILLS:

Facility ID:	616580
Medium:	IMPERMEABLE CONTAINMENT

DOLLAR RENT A CAR UST 4366 (Continued) **1007071820**

Material Desc:	PETROLEUM - OIL OTHER
Material Qty:	Not reported
Material Units:	GALLON
Date Received:	11/18/2009
Contact Name:	UNKNOWN
Incident Date:	Not reported
Incident Category Type:	Not reported
Incident Category:	Not reported
Latitude:	Not reported
Longitude:	Not reported
Source Type:	Not reported
Source:	Not reported
Vessel Facility Name2:	Not reported
Recovered Quantity:	Not reported
Resp Party Name:	Not reported

FINDS:

Registry ID: 110015484386

Environmental Interest/Information System
Washington Facility / Site Identification System (WA-FSIS) provides a means to query and display data maintained by the Washington Department of Ecology. This system contains key information for each facility/site that is currently, or has been, of interest to the Air Quality, Dam Safety, Hazardous Waste, Toxics Cleanup, and Water Quality Programs.

405
NE
1/2-1
0.750 mi.
3959 ft.

Relative:
Lower

Actual:
20 ft.

LAKE UNION DRYDOCK COMPANY
1515 FAIRVIEW AVE E
SEATTLE, WA 98102

WA HSL **U003026263**
WA CSCSL **N/A**
WA LUST
WA UST
WA ALLSITES
WA SPILLS
WA NPDES

HSL:

edr_fstat:	WA
edr_fzip:	Not reported
edr_fcnty:	KING
edr_zip:	Not reported
Facility Type:	**Hazardous Sites List**
Facility Status:	Awaiting Cleanup
FSID Number:	2203
Rank:	2
Region:	NW
EDR Link ID:	2203
Region Decode:	NORTHWEST REGIONAL OFFICE

CSCSL:

Facility ID:	2203
Region:	Northwest
Lat/Long:	47.632922 / -122.327374
Brownfield Status:	Not reported
Rank Status:	2
Clean Up Siteid:	1158

LAKE UNION DRYDOCK COMPANY (Continued) **U003026263**

Site Status:	Awaiting Cleanup
PSI?:	Not reported
Contaminant Name:	Conventional Contaminants, Inorganic
Ground Water:	Not reported
Surface Water:	Not reported
Soil:	Not reported
Sediment:	Suspected
Air:	Not reported
Bedrock:	Not reported
Responsible Unit:	Northwest

Facility ID:	2203
Region:	Northwest
Lat/Long:	47.632922 / -122.327374
Brownfield Status:	Not reported
Rank Status:	2
Clean Up Siteid:	1158
Site Status:	Awaiting Cleanup
PSI?:	Not reported
Contaminant Name:	Conventional Contaminants, Organic
Ground Water:	Not reported
Surface Water:	Not reported
Soil:	Not reported
Sediment:	Suspected
Air:	Not reported
Bedrock:	Not reported
Responsible Unit:	Northwest

Facility ID:	2203
Region:	Northwest
Lat/Long:	47.632922 / -122.327374
Brownfield Status:	Not reported
Rank Status:	2
Clean Up Siteid:	1158
Site Status:	Awaiting Cleanup
PSI?:	Not reported
Contaminant Name:	Corrosive Wastes
Ground Water:	Not reported
Surface Water:	Not reported
Soil:	Not reported
Sediment:	Confirmed Above Cleanup Level
Air:	Not reported
Bedrock:	Not reported
Responsible Unit:	Northwest

Facility ID:	2203
Region:	Northwest
Lat/Long:	47.632922 / -122.327374
Brownfield Status:	Not reported
Rank Status:	2
Clean Up Siteid:	1158
Site Status:	Awaiting Cleanup
PSI?:	Not reported
Contaminant Name:	Halogenated Organics
Ground Water:	Not reported
Surface Water:	Confirmed Above Cleanup Level
Soil:	Not reported

LAKE UNION DRYDOCK COMPANY (Continued) **U003026263**

Sediment: Confirmed Above Cleanup Level
Air: Confirmed Above Cleanup Level
Bedrock: Not reported
Responsible Unit: Northwest

Facility ID: 2203
Region: Northwest
Lat/Long: 47.632922 / -122.327374
Brownfield Status: Not reported
Rank Status: 2
Clean Up Siteid: 1158
Site Status: Awaiting Cleanup
PSI?: Not reported
Contaminant Name: Metals Priority Pollutants
Ground Water: Not reported
Surface Water: Confirmed Above Cleanup Level
Soil: Not reported
Sediment: Confirmed Above Cleanup Level
Air: Confirmed Above Cleanup Level
Bedrock: Not reported
Responsible Unit: Northwest

Facility ID: 2203
Region: Northwest
Lat/Long: 47.632922 / -122.327374
Brownfield Status: Not reported
Rank Status: 2
Clean Up Siteid: 1158
Site Status: Awaiting Cleanup
PSI?: Not reported
Contaminant Name: Non-Halogenated Solvents
Ground Water: Not reported
Surface Water: Not reported
Soil: Not reported
Sediment: Confirmed Above Cleanup Level
Air: Not reported
Bedrock: Not reported
Responsible Unit: Northwest

Facility ID: 2203
Region: Northwest
Lat/Long: 47.632922 / -122.327374
Brownfield Status: Not reported
Rank Status: 2
Clean Up Siteid: 1158
Site Status: Awaiting Cleanup
PSI?: Not reported
Contaminant Name: Petroleum Products-Unspecified
Ground Water: Not reported
Surface Water: Not reported
Soil: Not reported
Sediment: Confirmed Above Cleanup Level
Air: Not reported
Bedrock: Not reported
Responsible Unit: Northwest

Facility ID: 2203

LAKE UNION DRYDOCK COMPANY (Continued) **U003026263**

Region: Northwest
Lat/Long: 47.632922 / -122.327374
Brownfield Status: Not reported
Rank Status: 2
Clean Up Siteid: 1158
Site Status: Awaiting Cleanup
PSI?: Not reported
Contaminant Name: Phenolic Compounds
Ground Water: Not reported
Surface Water: Not reported
Soil: Not reported
Sediment: Suspected
Air: Not reported
Bedrock: Not reported
Responsible Unit: Northwest

Facility ID: 2203
Region: Northwest
Lat/Long: 47.632922 / -122.327374
Brownfield Status: Not reported
Rank Status: 2
Clean Up Siteid: 1158
Site Status: Awaiting Cleanup
PSI?: Not reported
Contaminant Name: Polychlorinated biPhenyls (PCB)
Ground Water: Not reported
Surface Water: Confirmed Above Cleanup Level
Soil: Not reported
Sediment: Suspected
Air: Not reported
Bedrock: Not reported
Responsible Unit: Northwest

Facility ID: 2203
Region: Northwest
Lat/Long: 47.632922 / -122.327374
Brownfield Status: Not reported
Rank Status: 2
Clean Up Siteid: 1158
Site Status: Awaiting Cleanup
PSI?: Not reported
Contaminant Name: Polycyclic Aromatic Hydrocarbons
Ground Water: Not reported
Surface Water: Not reported
Soil: Not reported
Sediment: Suspected
Air: Not reported
Bedrock: Not reported
Responsible Unit: Northwest

Facility ID: 2203
Region: Northwest
Lat/Long: 47.632922 / -122.327374
Brownfield Status: Not reported
Rank Status: N
Clean Up Siteid: 7377
Site Status: Cleanup Started

LAKE UNION DRYDOCK COMPANY (Continued) **U003026263**

PSI?: Not reported
Contaminant Name: Benzene
Ground Water: Suspected
Surface Water: Not reported
Soil: Remediated-Below Cleanup Level
Sediment: Not reported
Air: Not reported
Bedrock: Not reported
Responsible Unit: Northwest

Facility ID: 2203
Region: Northwest
Lat/Long: 47.632922 / -122.327374
Brownfield Status: Not reported
Rank Status: N
Clean Up Siteid: 7377
Site Status: Cleanup Started
PSI?: Not reported
Contaminant Name: Metals - Other
Ground Water: Suspected
Surface Water: Suspected
Soil: Suspected
Sediment: Not reported
Air: Not reported
Bedrock: Not reported
Responsible Unit: Northwest

Facility ID: 2203
Region: Northwest
Lat/Long: 47.632922 / -122.327374
Brownfield Status: Not reported
Rank Status: N
Clean Up Siteid: 7377
Site Status: Cleanup Started
PSI?: Not reported
Contaminant Name: Petroleum-Gasoline
Ground Water: Suspected
Surface Water: Not reported
Soil: Remediated-Below Cleanup Level
Sediment: Not reported
Air: Not reported
Bedrock: Not reported
Responsible Unit: Northwest

Facility ID: 2203
Region: Northwest
Lat/Long: 47.632922 / -122.327374
Brownfield Status: Not reported
Rank Status: N
Clean Up Siteid: 7377
Site Status: Cleanup Started
PSI?: Not reported
Contaminant Name: Petroleum-Other
Ground Water: Suspected
Surface Water: Not reported
Soil: Remediated-Below Cleanup Level
Sediment: Not reported

LAKE UNION DRYDOCK COMPANY (Continued) **U003026263**

Air: Not reported
Bedrock: Not reported
Responsible Unit: Northwest

Facility ID: 2203
Region: Northwest
Lat/Long: 47.632922 / -122.327374
Brownfield Status: Not reported
Rank Status: N
Clean Up Siteid: 7377
Site Status: Cleanup Started
PSI?: Not reported
Contaminant Name: Polychlorinated biPhenyls (PCB)
Ground Water: Not reported
Surface Water: Suspected
Soil: Not reported
Sediment: Not reported
Air: Not reported
Bedrock: Not reported
Responsible Unit: Northwest

Facility ID: 2203
Region: Northwest
Lat/Long: 47.632922 / -122.327374
Brownfield Status: Not reported
Rank Status: N
Clean Up Siteid: 7377
Site Status: Cleanup Started
PSI?: Not reported
Contaminant Name: Polycyclic Aromatic Hydrocarbons
Ground Water: Not reported
Surface Water: Suspected
Soil: Not reported
Sediment: Not reported
Air: Not reported
Bedrock: Not reported
Responsible Unit: Northwest

Facility ID: 2203
Region: Northwest
Lat/Long: 47.632922 / -122.327374
Brownfield Status: Not reported
Rank Status: N
Clean Up Siteid: 7377
Site Status: Cleanup Started
PSI?: Not reported
Contaminant Name: Tributyltin
Ground Water: Not reported
Surface Water: Suspected
Soil: Not reported
Sediment: Not reported
Air: Not reported
Bedrock: Not reported
Responsible Unit: Northwest

LUST:
Facility ID: 2203

LAKE UNION DRYDOCK COMPANY (Continued) **U003026263**

Lust Status Type: Cleanup Started
Cleanup Site ID: 7377
Cleanup Unit Type: Upland
Process Type: Independent Action
Cleanup Unit Name: LAKE UNION DRYDOCK
Lust Status Date: 07/01/2011
Response Section: Northwest
Lat/Long: 47.632922 / -122.32737

UST:
Facility ID: 2203
Site Id: 12537
UBI: Not reported
Phone Number: Not reported
Decimal Latitude: 47.632922203
Decimal Longitude: -122.32737373

Tank Name: 1
Tag Number: A3698
Tank Status: Exempt
Tank Status Date: 08/06/1996
Tank Install Date: 00/31/1964
Tank Closure Date: Not reported
Capacity Range: Not reported
Tank Permit Expiration Date: Not reported
Tank Upgrade Date: Not reported
Tank Spill Prevention: Not reported
Tank Overfill Prevention: Not reported
Tank Material: Steel
Tank Construction: Secondary Containment
Tank Tightness Test: Not reported
Tank Corrosion Protection: Not reported
Tank Manifold: Not reported
Tank Release Detection: Not reported
Tank SFC Type: Not reported
Pipe Material: Fiberglass
Pipe Construction: Not reported
Pipe Primary Release Detection: Not reported
Pipe Second Release Detection: Not reported
Pipe Corrosion Protection: Not reported
Pipe Pumping System: Not reported
Responsible Unit: NORTHWEST
Dispencer/Pump SFC Type: Not reported

Tank Name: 2
Tag Number: A3698
Tank Status: Operational
Tank Status Date: 08/06/1996
Tank Install Date: 00/22/1990
Tank Closure Date: Not reported
Capacity Range: 2,001 to 4,999 Gallons
Tank Permit Expiration Date: 12/31/2016
Tank Upgrade Date: 04/22/1998
Tank Spill Prevention: Spill Bucket/Spill Box
Tank Overfill Prevention: Automatic Shutoff (fill pipe)
Tank Material: Steel Clad with Corrosion Resistant Composite

LAKE UNION DRYDOCK COMPANY (Continued) **U003026263**

Tank Construction:	Double Wall Tank
Tank Tightness Test:	Not reported
Tank Corrosion Protection:	Corrosion Resistant
Tank Manifold:	Not reported
Tank Release Detection:	Interstitial Monitoring
Tank SFC Type:	Not reported
Pipe Material:	Fiberglass
Pipe Construction:	Above Ground Piping
Pipe Primary Release Detection:	Safe Suction (No Leak Detection)
Pipe Second Release Detection:	Not reported
Pipe Corrosion Protection:	Corrosion Resistant
Pipe Pumping System:	Non-Safe Suction
Responsible Unit:	NORTHWEST
Dispencer/Pump SFC Type:	Not reported

Tank Name:	3
Tag Number:	A3698
Tank Status:	Removed
Tank Status Date:	08/06/1996
Tank Install Date:	00/31/1964
Tank Closure Date:	Not reported
Capacity Range:	Not reported
Tank Permit Expiration Date:	Not reported
Tank Upgrade Date:	Not reported
Tank Spill Prevention:	Not reported
Tank Overfill Prevention:	Not reported
Tank Material:	Steel
Tank Construction:	Single Wall Tank
Tank Tightness Test:	Not reported
Tank Corrosion Protection:	Not reported
Tank Manifold:	Not reported
Tank Release Detection:	Not reported
Tank SFC Type:	Not reported
Pipe Material:	Steel
Pipe Construction:	Not reported
Pipe Primary Release Detection:	Not reported
Pipe Second Release Detection:	Not reported
Pipe Corrosion Protection:	Not reported
Pipe Pumping System:	Not reported
Responsible Unit:	NORTHWEST
Dispencer/Pump SFC Type:	Not reported

Tank Name:	4
Tag Number:	A3698
Tank Status:	Removed
Tank Status Date:	08/06/1996
Tank Install Date:	00/31/1964
Tank Closure Date:	Not reported
Capacity Range:	Not reported
Tank Permit Expiration Date:	Not reported
Tank Upgrade Date:	Not reported
Tank Spill Prevention:	Not reported
Tank Overfill Prevention:	Not reported
Tank Material:	Steel
Tank Construction:	Single Wall Tank

LAKE UNION DRYDOCK COMPANY (Continued) **U003026263**

Tank Tightness Test: Not reported
Tank Corrosion Protection: Not reported
Tank Manifold: Not reported
Tank Release Detection: Not reported
Tank SFC Type: Not reported
Pipe Material: Steel
Pipe Construction: Not reported
Pipe Primary Release Detection: Not reported
Pipe Second Release Detection: Not reported
Pipe Corrosion Protection: Not reported
Pipe Pumping System: Not reported
Responsible Unit: NORTHWEST
Dispencer/Pump SFC Type: Not reported

ALLSITES:
Facility Name: FELIX MARINE
Facility Id: 9877267

Interaction: 25473
Interaction 1: A
Interaction 2: ENFORFNL
Ecology Program: SPILLS
Program Data: DMS
Facility Alt.: Not reported
Program ID: Not reported
Date Interaction: 2009-02-04 00:00:00
Date Interaction 3: Enforcement Final
Latitude: 47.633347381
Longitude: -122.326901101

Facility Name: LAKE UNION DRY DOCK CO
Facility Id: 2203

Interaction: 3848
Interaction 1: A
Interaction 2: UST
Ecology Program: TOXICS
Program Data: UST
Facility Alt.: Not reported
Program ID: Not reported
Date Interaction: 2000-03-20 00:00:00
Date Interaction 3: Underground Storage Tank
Latitude: 47.632916539
Longitude: -122.32737195599999

Interaction: 3853
Interaction 1: A
Interaction 2: ENFORFNL
Ecology Program: WATQUAL
Program Data: DMS
Facility Alt.: Not reported
Program ID: Not reported
Date Interaction: 2008-10-16 00:00:00
Date Interaction 3: Enforcement Final
Latitude: 47.632916539

LAKE UNION DRYDOCK COMPANY (Continued) **U003026263**

Longitude:	-122.32737195599999
Interaction:	3844
Interaction 1:	I
Interaction 2:	LUST
Ecology Program:	TOXICS
Program Data:	ISIS
Facility Alt.:	Not reported
Program ID:	12537
Date Interaction:	1990-10-30 00:00:00
Date Interaction 3:	LUST Facility
Latitude:	47.632916539
Longitude:	-122.32737195599999
Interaction:	3847
Interaction 1:	A
Interaction 2:	TIER2
Ecology Program:	HAZWASTE
Program Data:	EPCRA
Facility Alt.:	Not reported
Program ID:	WAD009258880
Date Interaction:	1995-01-01 00:00:00
Date Interaction 3:	Emergency/Haz Chem Rpt TI
Latitude:	47.632916539
Longitude:	-122.32737195599999
Interaction:	3852
Interaction 1:	A
Interaction 2:	ENFORFNL
Ecology Program:	SPILLS
Program Data:	DMS
Facility Alt.:	Not reported
Program ID:	Not reported
Date Interaction:	2007-04-26 00:00:00
Date Interaction 3:	Enforcement Final
Latitude:	47.632916539
Longitude:	-122.32737195599999
Interaction:	3845
Interaction 1:	I
Interaction 2:	TRI
Ecology Program:	HAZWASTE
Program Data:	EPCRA
Facility Alt.:	Not reported
Program ID:	WAD009258880
Date Interaction:	1991-01-01 00:00:00
Date Interaction 3:	Toxics Release Inventory
Latitude:	47.632916539
Longitude:	-122.32737195599999
Interaction:	3850
Interaction 1:	A

LAKE UNION DRYDOCK COMPANY (Continued) **U003026263**

Interaction 2:	SCS
Ecology Program:	TOXICS
Program Data:	ISIS
Facility Alt.:	Lake Union Dry Dock Co
Program ID:	Not reported
Date Interaction:	1900-01-01 00:00:00
Date Interaction 3:	State Cleanup Site
Latitude:	47.632916539
Longitude:	-122.32737195599999

Interaction:	3843
Interaction 1:	A
Interaction 2:	HWG
Ecology Program:	HAZWASTE
Program Data:	TURBOWASTE
Facility Alt.:	Lake Union Dry Dock Co
Program ID:	WAD009258880
Date Interaction:	1982-12-07 00:00:00
Date Interaction 3:	Hazardous Waste Generator
Latitude:	47.632916539
Longitude:	-122.32737195599999

Interaction:	3846
Interaction 1:	A
Interaction 2:	HWP
Ecology Program:	HAZWASTE
Program Data:	HWPPRT
Facility Alt.:	Not reported
Program ID:	WAD009258880
Date Interaction:	1992-01-01 00:00:00
Date Interaction 3:	Hazardous Waste Planner
Latitude:	47.632916539
Longitude:	-122.32737195599999

Interaction:	3851
Interaction 1:	A
Interaction 2:	SEDIMENT
Ecology Program:	TOXICS
Program Data:	ISIS
Facility Alt.:	Lake Union Dry Dock Co
Program ID:	Not reported
Date Interaction:	1900-01-01 00:00:00
Date Interaction 3:	Sediments
Latitude:	47.632916539
Longitude:	-122.32737195599999

Interaction:	81035
Interaction 1:	A
Interaction 2:	INDNPDESIP
Ecology Program:	WATQUAL
Program Data:	PARIS
Facility Alt.:	LAKE UNION DRYDOCK
Program ID:	WA0030074

LAKE UNION DRYDOCK COMPANY (Continued) **U003026263**

Date Interaction:	1980-04-09 00:00:00
Date Interaction 3:	Industrial NPDES IP
Latitude:	47.632916539
Longitude:	-122.32737195599999

SPILLS:

Facility ID:	635845
Medium:	SURFACE WATER-FRESH
Material Desc:	PETROLEUM - MOTOR OIL
Material Qty:	3
Material Units:	GALLON
Date Received:	08/16/2012
Contact Name:	KONGSTED
Incident Date:	Not reported
Incident Category Type:	Not reported
Incident Category:	Not reported
Latitude:	Not reported
Longitude:	Not reported
Source Type:	Not reported
Source:	Not reported
Vessel Facility Name2:	Not reported
Recovered Quantity:	Not reported
Resp Party Name:	Not reported

Facility ID:	635894
Medium:	SURFACE WATER-FRESH
Material Desc:	PETROLEUM - HYDRAULIC OIL
Material Qty:	10
Material Units:	GALLON
Date Received:	08/17/2012
Contact Name:	Not reported
Incident Date:	Not reported
Incident Category Type:	Not reported
Incident Category:	Not reported
Latitude:	Not reported
Longitude:	Not reported
Source Type:	Not reported
Source:	Not reported
Vessel Facility Name2:	Not reported
Recovered Quantity:	Not reported
Resp Party Name:	Not reported

Facility ID:	632980
Medium:	SURFACE WATER-FRESH
Material Desc:	PETROLEUM - DIESEL FUEL
Material Qty:	1
Material Units:	GALLON
Date Received:	03/30/2012
Contact Name:	UNKNOWN
Incident Date:	Not reported
Incident Category Type:	Not reported
Incident Category:	Not reported
Latitude:	Not reported
Longitude:	Not reported
Source Type:	Not reported
Source:	Not reported

LAKE UNION DRYDOCK COMPANY (Continued) **U003026263**

Vessel Facility Name2: Not reported
Recovered Quantity: Not reported
Resp Party Name: Not reported

NPDES:
Facility Status: Active
Facility Type: Industrial NPDES IP
Admin Region: Northwest
Date Issued: 12/05/2007
Latitude: 47.63345723
Longitude: -122.326829
Permit ID: WA0030074
Permit Version: 5
Permit Status: Active
Permit SubStatus: Extended
Ecology Contact: Monika Kannadaguli
WRIA: Cedar-Sammamish
Permit Expiration Date: 12/05/2012
Effective Date: 01/01/2008
Days to Expiration: -1413

---

406 East 1/2-1 0.771 mi. 4073 ft.

SEATTLE CENTER PROPERTY **WA CSCSL S102258066**
601-615 MERCER ST **WA ALLSITES N/A**
SEATTLE, WA 98109

Relative: Higher

Actual: 326 ft.

CSCSL:
Facility ID: 2594
Region: Northwest
Lat/Long: 47.624268 / -122.346099
Brownfield Status: Not reported
Rank Status: N
Clean Up Siteid: 320
Site Status: Awaiting Cleanup
PSI?: Not reported
Contaminant Name: Metals Priority Pollutants
Ground Water: Suspected
Surface Water: Not reported
Soil: Suspected
Sediment: Not reported
Air: Not reported
Bedrock: Not reported
Responsible Unit: Northwest

Facility ID: 2594
Region: Northwest
Lat/Long: 47.624268 / -122.346099
Brownfield Status: Not reported
Rank Status: N
Clean Up Siteid: 320
Site Status: Awaiting Cleanup
PSI?: Not reported
Contaminant Name: Non-Halogenated Solvents
Ground Water: Suspected
Surface Water: Not reported
Soil: Suspected

SEATTLE CENTER PROPERTY (Continued) **S102258066**

Sediment: Not reported
Air: Not reported
Bedrock: Not reported
Responsible Unit: Northwest

Facility ID: 2594
Region: Northwest
Lat/Long: 47.624268 / -122.346099
Brownfield Status: Not reported
Rank Status: N
Clean Up Siteid: 320
Site Status: Awaiting Cleanup
PSI?: Not reported
Contaminant Name: Petroleum Products-Unspecified
Ground Water: Suspected
Surface Water: Not reported
Soil: Confirmed Above Cleanup Level
Sediment: Not reported
Air: Not reported
Bedrock: Not reported
Responsible Unit: Northwest

ALLSITES:
Facility Name: SEATTLE CITY SEATTLE CTR PROP
Facility Id: 2594

Interaction: 4902
Interaction 1: A
Interaction 2: INDPNDNT
Ecology Program: TOXICS
Program Data: ISIS
Facility Alt.: SEATTLE CITY SEATTLE CTR PROP
Program ID: Not reported
Date Interaction: 1900-01-01 00:00:00
Date Interaction 3: Independent Cleanup
Latitude: 47.624262383000001
Longitude: -122.3460841

CZ407 **GRAPHICOLOR INC** **WA CSCSL** **1000347201**
SW **3018 WESTERN AVE** **WA LUST** **WAD094627460**
1/2-1 **SEATTLE, WA 98121** **WA UST**
0.772 mi. **WA INST CONTROL**
4074 ft. **Site 2 of 2 in cluster CZ** **WA ALLSITES**
WA SPILLS
Relative: **RCRA NonGen / NLR**
Higher **FINDS**
ECHO

Actual:
61 ft.

CSCSL:
Facility ID: 23682319
Region: Northwest
Lat/Long: 47.617420 / -122.354980
Brownfield Status: Not reported
Rank Status: N
Clean Up Siteid: 5734
Site Status: Cleanup Started

GRAPHICOLOR INC (Continued) **1000347201**

PSI?: Yes
Contaminant Name: Petroleum-Other
Ground Water: Not reported
Surface Water: Not reported
Soil: Confirmed Above Cleanup Level
Sediment: Not reported
Air: Not reported
Bedrock: Not reported
Responsible Unit: Northwest

LUST:
Facility ID: 23682319
Lust Status Type: Cleanup Started
Cleanup Site ID: 5734
Cleanup Unit Type: Upland
Process Type: Independent Action
Cleanup Unit Name: Bristol Meyer Squibb Western Ave
Lust Status Date: 06/28/2011
Response Section: Northwest
Lat/Long: 47.617420 / -122.35498

UST:
Facility ID: 23682319
Site Id: 6604
UBI: Not reported
Phone Number: Not reported
Decimal Latitude: 47.61742
Decimal Longitude: -122.35498

Tank Name: 1
Tag Number: Not reported
Tank Status: Closed in Place
Tank Status Date: 08/06/1996
Tank Install Date: 00/31/1964
Tank Closure Date: Not reported
Capacity Range: 111 TO 1,100 Gallons
Tank Permit Expiration Date: Not reported
Tank Upgrade Date: Not reported
Tank Spill Prevention: Not reported
Tank Overfill Prevention: Not reported
Tank Material: Not reported
Tank Construction: Not reported
Tank Tightness Test: Not reported
Tank Corrosion Protection: Not reported
Tank Manifold: Not reported
Tank Release Detection: Not reported
Tank SFC Type: Not reported
Pipe Material: Not reported
Pipe Construction: Not reported
Pipe Primary Release Detection: Not reported
Pipe Second Release Detection: Not reported
Pipe Corrosion Protection: Not reported
Pipe Pumping System: Not reported
Responsible Unit: NORTHWEST
Dispencer/Pump SFC Type: Not reported

GRAPHICOLOR INC (Continued) **1000347201**

INST CONTROL:

Facility Site ID:	23682319
Latitude:	47.617420
Longitude:	-122.354980
Instrument Type:	Environmental Covenant
Document Type:	Recording #: 19990709000795, Date: Jul 9 1999 12:00AM
County Filing # For Individual IC Doc:	19990709000795
Filing Date Of Individual IC Doc:	07/09/1999
Anchorage Restrictions:	No
Drinking Water Restrictions:	Yes
Education Programs:	No
Financial Assurance:	No
Finfish Harvesting Restrictions:	No
Groundwater Restriction:	No
Maintenance Requirements:	Yes
No Dredge Zone:	No
No Wake Zone:	No
Property Use Restriction:	Yes
Restrictive Signage:	No
Shell Fish Harvesting Restrictions:	No
Soil Restriction:	No
Surface Water Restriction:	No
Swimming Restriction:	No
Vessel Draft Restriction:	No
CS ID:	5734
Shoreline Stabilization Structure:	N
Wave Attenuation Structure:	N
Fencing or Other Permanent Access Barriers:	N
Simple Soil CAP:	N
Engineered CAP:	N
Engineered Bottom Barriers:	N
Immobilization by Stabilization, Solidification, or Encapsulation:	N
Ground Water Extraction and Gradient Control:	N
Vertical Ground Water Barrier:	N
Impermeable Surface:	N
Restrict Land Use:	Y
Restrict All Ground Water Use:	Y
Prohibit Domestic Ground Water Well Installation:	N
Prohibit All Soil Disturbance:	N
Access Barrier:	Y

ALLSITES:

Facility Name:	GRAPHICOLOR INC
Facility Id:	23682319

Interaction:	33370
Interaction 1:	I
Interaction 2:	LUST
Ecology Program:	TOXICS
Program Data:	ISIS
Facility Alt.:	Not reported
Program ID:	6604
Date Interaction:	1994-05-25 00:00:00
Date Interaction 3:	LUST Facility
Latitude:	47.617414384
Longitude:	-122.3549651

GRAPHICOLOR INC (Continued) **1000347201**

Interaction:	33371
Interaction 1:	I
Interaction 2:	VOLCLNST
Ecology Program:	TOXICS
Program Data:	ISIS
Facility Alt.:	Graphicolor Inc
Program ID:	6604
Date Interaction:	1998-12-24 00:00:00
Date Interaction 3:	Voluntary Cleanup Sites
Latitude:	47.617414384
Longitude:	-122.3549651

Interaction:	33369
Interaction 1:	I
Interaction 2:	HWG
Ecology Program:	HAZWASTE
Program Data:	TURBOWASTE
Facility Alt.:	Not reported
Program ID:	WAD094627460
Date Interaction:	1985-10-10 00:00:00
Date Interaction 3:	Hazardous Waste Generator
Latitude:	47.617414384
Longitude:	-122.3549651

Interaction:	33372
Interaction 1:	A
Interaction 2:	UST
Ecology Program:	TOXICS
Program Data:	UST
Facility Alt.:	Not reported
Program ID:	6604
Date Interaction:	2000-03-20 00:00:00
Date Interaction 3:	Underground Storage Tank
Latitude:	47.617414384
Longitude:	-122.3549651

SPILLS:

Facility ID:	512136
Medium:	Not reported
Material Desc:	PETROLEUM - HYDRAULIC OIL
Material Qty:	Not reported
Material Units:	Not reported
Date Received:	07/10/2000
Contact Name:	Not reported
Incident Date:	Not reported
Incident Category Type:	Not reported
Incident Category:	Not reported
Latitude:	Not reported
Longitude:	Not reported
Source Type:	Not reported
Source:	Not reported
Vessel Facility Name2:	Not reported
Recovered Quantity:	Not reported
Resp Party Name:	Not reported

GRAPHICOLOR INC (Continued) **1000347201**

RCRA NonGen / NLR:
Date form received by agency: 10/10/1985
Facility name: GRAPHICOLOR INC
Facility address: 3018 WESTERN AVE
SEATTLE, WA 98121-1023
EPA ID: WAD094627460
Contact: GRAPHICOLOR INC GRAPHICOLOR INC
Contact address: 3018 WESTERN AVE
SEATTLE, WA 98121-1023
Contact country: US
Contact telephone: (000)000-0000
Contact email: Not reported
EPA Region: 10
Classification: Non-Generator
Description: Handler: Non-Generators do not presently generate hazardous waste

Owner/Operator Summary:
Owner/operator name: GRAPHICOLOR INC G
Owner/operator address: 3018 WESTERN AVE
SEATTLE, WA 98121
Owner/operator country: US
Owner/operator telephone: (000)000-0000
Legal status: Private
Owner/Operator Type: Owner
Owner/Op start date: 05/02/1996
Owner/Op end date: Not reported

Handler Activities Summary:
U.S. importer of hazardous waste: No
Mixed waste (haz. and radioactive): No
Recycler of hazardous waste: No
Transporter of hazardous waste: No
Treater, storer or disposer of HW: No
Underground injection activity: No
On-site burner exemption: No
Furnace exemption: No
Used oil fuel burner: No
Used oil processor: No
User oil refiner: No
Used oil fuel marketer to burner: No
Used oil Specification marketer: No
Used oil transfer facility: No
Used oil transporter: No

Historical Generators:
Date form received by agency: 10/10/1985
Site name: GRAPHICOLOR INC
Classification: Not a generator, verified

Violation Status: No violations found

FINDS:

Registry ID: 110005328895

Environmental Interest/Information System

GRAPHICOLOR INC (Continued) **1000347201**

Washington Facility / Site Identification System (WA-FSIS) provides a means to query and display data maintained by the Washington Department of Ecology. This system contains key information for each facility/site that is currently, or has been, of interest to the Air Quality, Dam Safety, Hazardous Waste, Toxics Cleanup, and Water Quality Programs.

RCRAInfo is a national information system that supports the Resource Conservation and Recovery Act (RCRA) program through the tracking of events and activities related to facilities that generate, transport, and treat, store, or dispose of hazardous waste. RCRAInfo allows RCRA program staff to track the notification, permit, compliance, and corrective action activities required under RCRA.

ECHO:

Envid:	1000347201
Registry ID:	110005328895
DFR URL:	http://echo.epa.gov/detailed_facility_report?fid=110005328895

---

408 South 1/2-1 0.779 mi. 4114 ft.

REXLAND CO INC
2126 3RD AVENUE
SEATTLE, WA 98121

WA CSCSL **U003294855**
WA LUST **N/A**
WA UST
WA ALLSITES

Relative: Higher

Actual: 144 ft.

CSCSL:

Facility ID:	54147485
Region:	Northwest
Lat/Long:	47.613320 / -122.343748
Brownfield Status:	Not reported
Rank Status:	N
Clean Up Siteid:	9627
Site Status:	Cleanup Started
PSI?:	Yes
Contaminant Name:	Petroleum-Diesel
Ground Water:	Not reported
Surface Water:	Not reported
Soil:	Confirmed Above Cleanup Level
Sediment:	Not reported
Air:	Not reported
Bedrock:	Not reported
Responsible Unit:	Northwest

Facility ID:	54147485
Region:	Northwest
Lat/Long:	47.613320 / -122.343748
Brownfield Status:	Not reported
Rank Status:	N
Clean Up Siteid:	9627
Site Status:	Cleanup Started
PSI?:	Yes
Contaminant Name:	Petroleum-Other
Ground Water:	Not reported
Surface Water:	Not reported
Soil:	Confirmed Above Cleanup Level
Sediment:	Not reported

REXLAND CO INC (Continued) **U003294855**

Air: Not reported
Bedrock: Not reported
Responsible Unit: Northwest

LUST:
Facility ID: 54147485
Lust Status Type: Cleanup Started
Cleanup Site ID: 9627
Cleanup Unit Type: Upland
Process Type: Independent Action
Cleanup Unit Name: REXLAND CO INC
Lust Status Date: 07/01/2011
Response Section: Northwest
Lat/Long: 47.613320 / -122.34374

UST:
Facility ID: 54147485
Site Id: 431966
UBI: Not reported
Phone Number: Not reported
Decimal Latitude: 47.61332
Decimal Longitude: -122.343748

Tank Name: HEAT
Tag Number: Not reported
Tank Status: Removed
Tank Status Date: 12/10/1999
Tank Install Date: 00/31/1928
Tank Closure Date: Not reported
Capacity Range: Not reported
Tank Permit Expiration Date: Not reported
Tank Upgrade Date: Not reported
Tank Spill Prevention: Not reported
Tank Overfill Prevention: Not reported
Tank Material: Steel
Tank Construction: Single Wall Tank
Tank Tightness Test: Not reported
Tank Corrosion Protection: None
Tank Manifold: Not reported
Tank Release Detection: Not reported
Tank SFC Type: Not reported
Pipe Material: Steel
Pipe Construction: Single Wall Pipe
Pipe Primary Release Detection: Not reported
Pipe Second Release Detection: Not reported
Pipe Corrosion Protection: Not reported
Pipe Pumping System: Gravity Delivery System (No Pump)
Responsible Unit: NORTHWEST
Dispencer/Pump SFC Type: Not reported

ALLSITES:
Facility Name: REXLAND CO INC
Facility Id: 54147485

Interaction: 50560
Interaction 1: A

REXLAND CO INC (Continued) **U003294855**

Interaction 2:	UST
Ecology Program:	TOXICS
Program Data:	UST
Facility Alt.:	Not reported
Program ID:	431966
Date Interaction:	1928-12-31 00:00:00
Date Interaction 3:	Underground Storage Tank
Latitude:	47.613314383999999
Longitude:	-122.34373310300001

Interaction:	50561
Interaction 1:	I
Interaction 2:	LUST
Ecology Program:	TOXICS
Program Data:	ISIS
Facility Alt.:	Not reported
Program ID:	431966
Date Interaction:	1997-12-09 00:00:00
Date Interaction 3:	LUST Facility
Latitude:	47.613314383999999
Longitude:	-122.34373310300001

409
NE
1/2-1
0.805 mi.
4252 ft.

FRED HUTCHINSON CENTER LAKE UNION **WA CSCSL** **S101856311**
EASTLAKE AVE E & FAIRVIEW AVE N **WA ALLSITES** **N/A**
SEATTLE, WA 98109

Relative:
Lower

Actual:
45 ft.

CSCSL:

Facility ID:	2368
Region:	Northwest
Lat/Long:	47.632420 / -122.326040
Brownfield Status:	Not reported
Rank Status:	N
Clean Up Siteid:	1891
Site Status:	Cleanup Started
PSI?:	Not reported
Contaminant Name:	Metals Priority Pollutants
Ground Water:	Suspected
Surface Water:	Suspected
Soil:	Confirmed Above Cleanup Level
Sediment:	Not reported
Air:	Suspected
Bedrock:	Not reported
Responsible Unit:	Northwest

ALLSITES:

Facility Name:	FRED HUTCHINSON CTR LK UNION
Facility Id:	2368

Interaction:	4300
Interaction 1:	A
Interaction 2:	VOLCLNST
Ecology Program:	TOXICS
Program Data:	ISIS

FRED HUTCHINSON CENTER LAKE UNION (Continued) **S101856311**

Facility Alt.:	FRED HUTCHINSON CTR LK UNION
Program ID:	NW0200
Date Interaction:	1900-01-01 00:00:00
Date Interaction 3:	Voluntary Cleanup Sites
Latitude:	47.632414380999997
Longitude:	-122.3260251

---

410 South 1/2-1 0.818 mi. 4318 ft.

4TH & VIRGINIA
1920 4TH AVE
SEATTLE, WA 98101

WA HSL **S107565901**
WA CSCSL **N/A**
WA ALLSITES

Relative: Higher

Actual: 128 ft.

HSL:

edr_fstat:	WA
edr_fzip:	Not reported
edr_fcnty:	KING
edr_zip:	Not reported
Facility Type:	**Hazardous Sites List**
Facility Status:	Cleanup Started
FSID Number:	3229556
Rank:	3
Region:	NW
EDR Link ID:	3229556
Region Decode:	NORTHWEST REGIONAL OFFICE

CSCSL:

Facility ID:	3229556
Region:	Northwest
Lat/Long:	47.612914 / -122.339223
Brownfield Status:	Not reported
Rank Status:	3
Clean Up Siteid:	2152
Site Status:	Cleanup Started
PSI?:	Yes
Contaminant Name:	Petroleum Products-Unspecified
Ground Water:	Confirmed Above Cleanup Level
Surface Water:	Not reported
Soil:	Confirmed Above Cleanup Level
Sediment:	Not reported
Air:	Not reported
Bedrock:	Not reported
Responsible Unit:	Northwest

ALLSITES:

Facility Name:	4TH & VIRGINIA
Facility Id:	3229556

Interaction:	12211
Interaction 1:	I
Interaction 2:	VOLCLNST
Ecology Program:	TOXICS
Program Data:	ISIS
Facility Alt.:	4th & Virginia
Program ID:	NW1600
Date Interaction:	2006-03-01 00:00:00

4TH & VIRGINIA (Continued) **S107565901**

Date Interaction 3:	Voluntary Cleanup Sites
Latitude:	47.612908793999999
Longitude:	-122.339216174
Interaction:	104197
Interaction 1:	A
Interaction 2:	SCS
Ecology Program:	TOXICS
Program Data:	ISIS
Facility Alt.:	4th & Virginia
Program ID:	Not reported
Date Interaction:	2008-08-21 00:00:00
Date Interaction 3:	State Cleanup Site
Latitude:	47.612908793999999
Longitude:	-122.339216174

---

411 SW 1/2-1 0.838 mi. 4425 ft.

UNOCAL SEATTLE MARKETING TERMINAL
BROAD ST & WESTERN AVE & BAY ST
SEATTLE, WA 98121

WA HSL **1007080614**
WA CSCSL **N/A**
WA INST CONTROL
WA BROWNFIELDS
WA ALLSITES

Relative: Lower

Actual: 24 ft.

HSL:

edr_fstat:	WA
edr_fzip:	Not reported
edr_fcnty:	KING
edr_zip:	Not reported
Facility Type:	**Hazardous Sites List**
Facility Status:	Cleanup Started
FSID Number:	2208
Rank:	4
Region:	NW
EDR Link ID:	2208
Region Decode:	NORTHWEST REGIONAL OFFICE

CSCSL:

Facility ID:	2208
Region:	Northwest
Lat/Long:	47.616483 / -122.355411
Brownfield Status:	Yes
Rank Status:	4
Clean Up Siteid:	1428
Site Status:	Cleanup Started
PSI?:	Yes
Contaminant Name:	Base/Neutral/Acid Organics
Ground Water:	Suspected
Surface Water:	Suspected
Soil:	Suspected
Sediment:	Not reported
Air:	Not reported
Bedrock:	Not reported
Responsible Unit:	Northwest
Facility ID:	2208
Region:	Northwest

UNOCAL SEATTLE MARKETING TERMINAL (Continued) **1007080614**

Lat/Long: 47.616483 / -122.355411
Brownfield Status: Yes
Rank Status: 4
Clean Up Siteid: 1428
Site Status: Cleanup Started
PSI?: Yes
Contaminant Name: Conventional Contaminants, Inorganic
Ground Water: Suspected
Surface Water: Suspected
Soil: Suspected
Sediment: Not reported
Air: Not reported
Bedrock: Not reported
Responsible Unit: Northwest

Facility ID: 2208
Region: Northwest
Lat/Long: 47.616483 / -122.355411
Brownfield Status: Yes
Rank Status: 4
Clean Up Siteid: 1428
Site Status: Cleanup Started
PSI?: Yes
Contaminant Name: Halogenated Organics
Ground Water: Suspected
Surface Water: Suspected
Soil: Suspected
Sediment: Not reported
Air: Not reported
Bedrock: Not reported
Responsible Unit: Northwest

Facility ID: 2208
Region: Northwest
Lat/Long: 47.616483 / -122.355411
Brownfield Status: Yes
Rank Status: 4
Clean Up Siteid: 1428
Site Status: Cleanup Started
PSI?: Yes
Contaminant Name: Metals - Other
Ground Water: Suspected
Surface Water: Suspected
Soil: Suspected
Sediment: Not reported
Air: Not reported
Bedrock: Not reported
Responsible Unit: Northwest

Facility ID: 2208
Region: Northwest
Lat/Long: 47.616483 / -122.355411
Brownfield Status: Yes
Rank Status: 4
Clean Up Siteid: 1428
Site Status: Cleanup Started
PSI?: Yes

UNOCAL SEATTLE MARKETING TERMINAL (Continued) **1007080614**

Contaminant Name: Metals Priority Pollutants
Ground Water: Suspected
Surface Water: Suspected
Soil: Confirmed Above Cleanup Level
Sediment: Confirmed Above Cleanup Level
Air: Not reported
Bedrock: Not reported
Responsible Unit: Northwest

Facility ID: 2208
Region: Northwest
Lat/Long: 47.616483 / -122.355411
Brownfield Status: Yes
Rank Status: 4
Clean Up Siteid: 1428
Site Status: Cleanup Started
PSI?: Yes
Contaminant Name: Non-Halogenated Solvents
Ground Water: Confirmed Above Cleanup Level
Surface Water: Suspected
Soil: Confirmed Above Cleanup Level
Sediment: Suspected
Air: Not reported
Bedrock: Not reported
Responsible Unit: Northwest

Facility ID: 2208
Region: Northwest
Lat/Long: 47.616483 / -122.355411
Brownfield Status: Yes
Rank Status: 4
Clean Up Siteid: 1428
Site Status: Cleanup Started
PSI?: Yes
Contaminant Name: Petroleum Products-Unspecified
Ground Water: Confirmed Above Cleanup Level
Surface Water: Suspected
Soil: Confirmed Above Cleanup Level
Sediment: Confirmed Above Cleanup Level
Air: Not reported
Bedrock: Not reported
Responsible Unit: Northwest

Facility ID: 2208
Region: Northwest
Lat/Long: 47.616483 / -122.355411
Brownfield Status: Yes
Rank Status: 4
Clean Up Siteid: 1428
Site Status: Cleanup Started
PSI?: Yes
Contaminant Name: Polychlorinated biPhenyls (PCB)
Ground Water: Suspected
Surface Water: Suspected
Soil: Suspected
Sediment: Not reported
Air: Not reported

UNOCAL SEATTLE MARKETING TERMINAL (Continued) **1007080614**

Bedrock:	Not reported
Responsible Unit:	Northwest
Facility ID:	2208
Region:	Northwest
Lat/Long:	47.616483 / -122.355411
Brownfield Status:	Yes
Rank Status:	4
Clean Up Siteid:	1428
Site Status:	Cleanup Started
PSI?:	Yes
Contaminant Name:	Polycyclic Aromatic Hydrocarbons
Ground Water:	Confirmed Above Cleanup Level
Surface Water:	Suspected
Soil:	Confirmed Above Cleanup Level
Sediment:	Confirmed Above Cleanup Level
Air:	Not reported
Bedrock:	Not reported
Responsible Unit:	Northwest

INST CONTROL:

Facility Site ID:	2208
Latitude:	47.616483
Longitude:	-122.355411
Instrument Type:	Environmental Covenant
Document Type:	Restrictive Covenant # 20050202000832
County Filing # For Individual IC Doc:	20050202000832
Filing Date Of Individual IC Doc:	02/02/2005
Anchorage Restrictions:	No
Drinking Water Restrictions:	No
Education Programs:	No
Financial Assurance:	No
Finfish Harvesting Restrictions:	No
Groundwater Restriction:	No
Maintenance Requirements:	No
No Dredge Zone:	No
No Wake Zone:	No
Property Use Restriction:	No
Restrictive Signage:	No
Shell Fish Harvesting Restrictions:	No
Soil Restriction:	Yes
Surface Water Restriction:	No
Swimming Restriction:	No
Vessel Draft Restriction:	No
CS ID:	1428
Shoreline Stabilization Structure:	N
Wave Attenuation Structure:	N
Fencing or Other Permanent Access Barriers:	N
Simple Soil CAP:	Y
Engineered CAP:	N
Engineered Bottom Barriers:	N
Immobilization by Stabilization, Solidification, or Encapsulation:	N
Ground Water Extraction and Gradient Control:	N
Vertical Ground Water Barrier:	N
Impermeable Surface:	Y
Restrict Land Use:	Y
Restrict All Ground Water Use:	N

UNOCAL SEATTLE MARKETING TERMINAL (Continued) **1007080614**

Prohibit Domestic Ground Water Well Installation: N
Prohibit All Soil Disturbance: N
Access Barrier: N

Facility Site ID: 2208
Latitude: 47.616483
Longitude: -122.355411
Instrument Type: Environmental Covenant
Document Type: Restrictive Covenant # 20050202000831
County Filing # For Individual IC Doc: 20050202000831
Filing Date Of Individual IC Doc: 02/02/2005
Anchorage Restrictions: No
Drinking Water Restrictions: No
Education Programs: No
Financial Assurance: No
Finfish Harvesting Restrictions: No
Groundwater Restriction: No
Maintenance Requirements: No
No Dredge Zone: No
No Wake Zone: No
Property Use Restriction: No
Restrictive Signage: No
Shell Fish Harvesting Restrictions: No
Soil Restriction: Yes
Surface Water Restriction: No
Swimming Restriction: No
Vessel Draft Restriction: No
CS ID: 1428
Shoreline Stabilization Structure: N
Wave Attenuation Structure: N
Fencing or Other Permanent Access Barriers: N
Simple Soil CAP: Y
Engineered CAP: N
Engineered Bottom Barriers: N
Immobilization by Stabilization, Solidification, or Encapsulation: N
Ground Water Extraction and Gradient Control: N
Vertical Ground Water Barrier: N
Impermeable Surface: Y
Restrict Land Use: Y
Restrict All Ground Water Use: N
Prohibit Domestic Ground Water Well Installation: N
Prohibit All Soil Disturbance: N
Access Barrier: N

BROWNFIELDS:
Facilty ID: 2208
Rank: 4
Cleanup Site Id: 1428
Facility Status: Cleanup Started
ISIS User Display Name: Becker, Sunny
Latitude: 47.616483
Longitude: -122.355411
Is VCP Flag: No
Is NFA Flag: No

ALLSITES:

UNOCAL SEATTLE MARKETING TERMINAL (Continued) **1007080614**

Facility Name:	UNOCAL SEATTLE MARKETING TERM
Facility Id:	2208
Interaction:	3868
Interaction 1:	A
Interaction 2:	SCS
Ecology Program:	TOXICS
Program Data:	ISIS
Facility Alt.:	UNOCAL SEATTLE MARKETING TERM
Program ID:	Not reported
Date Interaction:	1900-01-01 00:00:00
Date Interaction 3:	State Cleanup Site
Latitude:	47.616477545999999
Longitude:	-122.355398063
Interaction:	3869
Interaction 1:	A
Interaction 2:	SEDIMENT
Ecology Program:	TOXICS
Program Data:	ISIS
Facility Alt.:	UNOCAL SEATTLE MARKETING TERM
Program ID:	Not reported
Date Interaction:	1900-01-01 00:00:00
Date Interaction 3:	Sediments
Latitude:	47.616477545999999
Longitude:	-122.355398063

412
SW
1/2-1
0.839 mi.
4432 ft.

UNOCAL ELLIOTT AVE N OF BAY ST GW PLUME **WA CSCSL** **S114529014**
ELLIOTT AVE & BAY ST NEC **WA ALLSITES** **N/A**
SEATTLE, WA 98121

Relative:
Lower

Actual:
36 ft.

CSCSL:

Facility ID:	12120
Region:	Northwest
Lat/Long:	47.617593 / -122.357021
Brownfield Status:	Not reported
Rank Status:	N
Clean Up Siteid:	1285
Site Status:	Awaiting Cleanup
PSI?:	Yes
Contaminant Name:	Metals Priority Pollutants
Ground Water:	Below MTCA Cleanup Level After Assessment
Surface Water:	Not reported
Soil:	Below MTCA Cleanup Level After Assessment
Sediment:	Not reported
Air:	Not reported
Bedrock:	Not reported
Responsible Unit:	Northwest
Facility ID:	12120
Region:	Northwest
Lat/Long:	47.617593 / -122.357021
Brownfield Status:	Not reported
Rank Status:	N

UNOCAL ELLIOTT AVE N OF BAY ST GW PLUME (Continued) **S114529014**

Clean Up Siteid: 1285
Site Status: Awaiting Cleanup
PSI?: Yes
Contaminant Name: Non-Halogenated Solvents
Ground Water: Confirmed Above Cleanup Level
Surface Water: Not reported
Soil: Confirmed Above Cleanup Level
Sediment: Not reported
Air: Not reported
Bedrock: Not reported
Responsible Unit: Northwest

Facility ID: 12120
Region: Northwest
Lat/Long: 47.617593 / -122.357021
Brownfield Status: Not reported
Rank Status: N
Clean Up Siteid: 1285
Site Status: Awaiting Cleanup
PSI?: Yes
Contaminant Name: Petroleum Products-Unspecified
Ground Water: Confirmed Above Cleanup Level
Surface Water: Not reported
Soil: Confirmed Above Cleanup Level
Sediment: Not reported
Air: Not reported
Bedrock: Not reported
Responsible Unit: Northwest

Facility ID: 12120
Region: Northwest
Lat/Long: 47.617593 / -122.357021
Brownfield Status: Not reported
Rank Status: N
Clean Up Siteid: 1285
Site Status: Awaiting Cleanup
PSI?: Yes
Contaminant Name: Polycyclic Aromatic Hydrocarbons
Ground Water: Confirmed Above Cleanup Level
Surface Water: Not reported
Soil: Confirmed Above Cleanup Level
Sediment: Not reported
Air: Not reported
Bedrock: Not reported
Responsible Unit: Northwest

ALLSITES:
Facility Name: UNOCAL ELLIOTT AVE N OF BAY ST
Facility Id: 12120

Interaction: 5838
Interaction 1: A
Interaction 2: SCS
Ecology Program: TOXICS
Program Data: ISIS
Facility Alt.: UNOCAL ELLIOTT AVE N OF BAY ST GW PLUME
Program ID: Not reported

UNOCAL ELLIOTT AVE N OF BAY ST GW PLUME (Continued) **S114529014**

Date Interaction:	1997-06-17 00:00:00
Date Interaction 3:	State Cleanup Site
Latitude:	47.617586942000003
Longitude:	-122.35701825

413
SW
1/2-1
0.840 mi.
4437 ft.

UNOCAL SEATTLE MARKET LOWER
BN ELLIOTT RR BAY & BROAD
SEATTLE, WA 98121

WA HSL **S101703242**
WA CSCSL **N/A**
WA ALLSITES

Relative:
Lower

Actual:
25 ft.

HSL:

edr_fstat:	WA
edr_fzip:	Not reported
edr_fcnty:	KING
edr_zip:	Not reported
Facility Type:	**Hazardous Sites List**
Facility Status:	Cleanup Started
FSID Number:	2210
Rank:	4
Region:	NW
EDR Link ID:	2210
Region Decode:	NORTHWEST REGIONAL OFFICE

CSCSL:

Facility ID:	2210
Region:	Northwest
Lat/Long:	47.616751 / -122.355018
Brownfield Status:	Not reported
Rank Status:	4
Clean Up Siteid:	1148
Site Status:	Cleanup Started
PSI?:	Yes
Contaminant Name:	Non-Halogenated Solvents
Ground Water:	Confirmed Above Cleanup Level
Surface Water:	Not reported
Soil:	Confirmed Above Cleanup Level
Sediment:	Not reported
Air:	Not reported
Bedrock:	Not reported
Responsible Unit:	Northwest

Facility ID:	2210
Region:	Northwest
Lat/Long:	47.616751 / -122.355018
Brownfield Status:	Not reported
Rank Status:	4
Clean Up Siteid:	1148
Site Status:	Cleanup Started
PSI?:	Yes
Contaminant Name:	Petroleum Products-Unspecified
Ground Water:	Confirmed Above Cleanup Level
Surface Water:	Not reported
Soil:	Confirmed Above Cleanup Level
Sediment:	Not reported
Air:	Not reported

UNOCAL SEATTLE MARKET LOWER (Continued) **S101703242**

Bedrock: Not reported
Responsible Unit: Northwest

Facility ID: 2210
Region: Northwest
Lat/Long: 47.616751 / -122.355018
Brownfield Status: Not reported
Rank Status: 4
Clean Up Siteid: 1148
Site Status: Cleanup Started
PSI?: Yes
Contaminant Name: Polycyclic Aromatic Hydrocarbons
Ground Water: Confirmed Above Cleanup Level
Surface Water: Not reported
Soil: Confirmed Above Cleanup Level
Sediment: Not reported
Air: Not reported
Bedrock: Not reported
Responsible Unit: Northwest

ALLSITES:
Facility Name: UNOCAL SEATTLE MARKET LOWER
Facility Id: 2210

Interaction: 3871
Interaction 1: A
Interaction 2: SCS
Ecology Program: TOXICS
Program Data: ISIS
Facility Alt.: UNOCAL SEATTLE MARKET LOWER
Program ID: Not reported
Date Interaction: 1900-01-01 00:00:00
Date Interaction 3: State Cleanup Site
Latitude: 47.616747078000003
Longitude: -122.35500191200001

DA414 **LEWISTON HOTEL** **WA HSL** **S104320356**
SSW **2201 1ST AVE** **WA CSCSL** **N/A**
1/2-1 **SEATTLE, WA 98121** **WA ALLSITES**
0.843 mi.
4451 ft. **Site 1 of 2 in cluster DA**

Relative:
Higher

Actual:
122 ft.

HSL:
edr_fstat: WA
edr_fzip: Not reported
edr_fcnty: KING
edr_zip: Not reported
Facility Type: **Hazardous Sites List**
Facility Status: Cleanup Started
FSID Number: 39341377
Rank: 5
Region: NW
EDR Link ID: 39341377
Region Decode: NORTHWEST REGIONAL OFFICE

LEWISTON HOTEL (Continued) **S104320356**

CSCSL:

Facility ID:	39341377
Region:	Northwest
Lat/Long:	47.612550 / -122.345300
Brownfield Status:	Not reported
Rank Status:	5
Clean Up Siteid:	1983
Site Status:	Cleanup Started
PSI?:	Yes
Contaminant Name:	Halogenated Organics
Ground Water:	Confirmed Above Cleanup Level
Surface Water:	Not reported
Soil:	Confirmed Above Cleanup Level
Sediment:	Not reported
Air:	Not reported
Bedrock:	Not reported
Responsible Unit:	Northwest

Facility ID:	39341377
Region:	Northwest
Lat/Long:	47.612550 / -122.345300
Brownfield Status:	Not reported
Rank Status:	5
Clean Up Siteid:	1983
Site Status:	Cleanup Started
PSI?:	Yes
Contaminant Name:	Metals Priority Pollutants
Ground Water:	Not reported
Surface Water:	Not reported
Soil:	Confirmed Above Cleanup Level
Sediment:	Not reported
Air:	Not reported
Bedrock:	Not reported
Responsible Unit:	Northwest

ALLSITES:

Facility Name:	LEWISTON HOTEL
Facility Id:	39341377

Interaction:	42371
Interaction 1:	I
Interaction 2:	VOLCLNST
Ecology Program:	TOXICS
Program Data:	ISIS
Facility Alt.:	LEWISTON HOTEL
Program ID:	NW0798
Date Interaction:	2001-11-07 00:00:00
Date Interaction 3:	Voluntary Cleanup Sites
Latitude:	47.612544384000003
Longitude:	-122.34528510200001

Interaction:	42370
Interaction 1:	I
Interaction 2:	SCS
Ecology Program:	TOXICS

LEWISTON HOTEL (Continued) **S104320356**

Program Data:	ISIS
Facility Alt.:	LEWISTON HOTEL
Program ID:	Not reported
Date Interaction:	1999-05-28 00:00:00
Date Interaction 3:	State Cleanup Site
Latitude:	47.612544384000003
Longitude:	-122.34528510200001

Interaction:	42372
Interaction 1:	A
Interaction 2:	SCS
Ecology Program:	TOXICS
Program Data:	ISIS
Facility Alt.:	LEWISTON HOTEL
Program ID:	Not reported
Date Interaction:	2006-06-16 00:00:00
Date Interaction 3:	State Cleanup Site
Latitude:	47.612544384000003
Longitude:	-122.34528510200001

---

415 **PARAMOUNT THEATRE** **WA CSCSL** **S107747486**
SSE **911 PINE ST** **WA ALLSITES** **N/A**
1/2-1 **SEATTLE, WA 98101**
0.852 mi.
4501 ft.

Relative:
Higher

Actual:
168 ft.

CSCSL:

Facility ID:	5025986
Region:	Northwest
Lat/Long:	47.613604 / -122.331692
Brownfield Status:	Not reported
Rank Status:	N
Clean Up Siteid:	2110
Site Status:	Awaiting Cleanup
PSI?:	Not reported
Contaminant Name:	Petroleum Products-Unspecified
Ground Water:	Confirmed Above Cleanup Level
Surface Water:	Not reported
Soil:	Confirmed Above Cleanup Level
Sediment:	Not reported
Air:	Not reported
Bedrock:	Not reported
Responsible Unit:	Northwest

ALLSITES:

Facility Name:	PARAMOUNT THEATRE
Facility Id:	5025986

Interaction:	15963
Interaction 1:	A
Interaction 2:	SCS
Ecology Program:	TOXICS
Program Data:	ISIS
Facility Alt.:	Paramount Theatre
Program ID:	Not reported

PARAMOUNT THEATRE (Continued) **S107747486**

Date Interaction:	2006-03-28 00:00:00
Date Interaction 3:	State Cleanup Site
Latitude:	47.613598086000003
Longitude:	-122.331657065

416
SSE
1/2-1
0.860 mi.
4540 ft.

WA STATE CONVENTION & TRADE CENTER **WA CSCSL** **S105430790**
8TH & PINE **WA ALLSITES** **N/A**
SEATTLE, WA 98101

Relative:
Higher

Actual:
147 ft.

CSCSL:

Facility ID:	77746366
Region:	Northwest
Lat/Long:	47.612701 / -122.333168
Brownfield Status:	Not reported
Rank Status:	N
Clean Up Siteid:	1842
Site Status:	Cleanup Started
PSI?:	Not reported
Contaminant Name:	Petroleum Products-Unspecified
Ground Water:	Not reported
Surface Water:	Not reported
Soil:	Confirmed Above Cleanup Level
Sediment:	Not reported
Air:	Not reported
Bedrock:	Not reported
Responsible Unit:	Northwest

ALLSITES:

Facility Name:	WA STATE CONVENTION & TRADE CENTER
Facility Id:	77746366

Interaction:	64191
Interaction 1:	A
Interaction 2:	SCS
Ecology Program:	TOXICS
Program Data:	ISIS
Facility Alt.:	WA STATE CONVENTION & TRADE CENTER
Program ID:	Not reported
Date Interaction:	2006-05-30 00:00:00
Date Interaction 3:	State Cleanup Site
Latitude:	47.612694191999999
Longitude:	-122.333166897

Interaction:	64189
Interaction 1:	I
Interaction 2:	UST
Ecology Program:	TOXICS
Program Data:	UST
Facility Alt.:	Not reported
Program ID:	552609 HISTDB
Date Interaction:	1999-07-04 00:00:00
Date Interaction 3:	Underground Storage Tank
Latitude:	47.612694191999999

WA STATE CONVENTION & TRADE CENTER (Continued) **S105430790**

Longitude:	-122.333166897
Interaction:	64190
Interaction 1:	I
Interaction 2:	VOLCLNST
Ecology Program:	TOXICS
Program Data:	ISIS
Facility Alt.:	WA STATE CONVENTION & TRADE CENTER
Program ID:	NW0407
Date Interaction:	2000-02-22 00:00:00
Date Interaction 3:	Voluntary Cleanup Sites
Latitude:	47.612694191999999
Longitude:	-122.333166897

417
East
1/2-1
0.862 mi.
4549 ft.

BROADWAY QFC PROJECT **WA CSCSL** **S108969355**
BROADWAY HARVARD AVE E & E MERCER ST **WA ALLSITES** **N/A**
SEATTLE, WA 98102

Relative:
Higher

Actual:
339 ft.

CSCSL:

Facility ID:	3953436
Region:	Northwest
Lat/Long:	47.623903 / -122.321378
Brownfield Status:	Not reported
Rank Status:	N
Clean Up Siteid:	3821
Site Status:	Cleanup Started
PSI?:	Not reported
Contaminant Name:	Halogenated Organics
Ground Water:	Not reported
Surface Water:	Not reported
Soil:	Below MTCA Cleanup Level After Assessment
Sediment:	Not reported
Air:	Not reported
Bedrock:	Not reported
Responsible Unit:	Northwest

Facility ID:	3953436
Region:	Northwest
Lat/Long:	47.623903 / -122.321378
Brownfield Status:	Not reported
Rank Status:	N
Clean Up Siteid:	3821
Site Status:	Cleanup Started
PSI?:	Not reported
Contaminant Name:	Petroleum Products-Unspecified
Ground Water:	Not reported
Surface Water:	Not reported
Soil:	Confirmed Above Cleanup Level
Sediment:	Not reported
Air:	Not reported
Bedrock:	Not reported
Responsible Unit:	Northwest

Facility ID:	3953436

BROADWAY QFC PROJECT (Continued) **S108969355**

Region:	Northwest
Lat/Long:	47.623903 / -122.321378
Brownfield Status:	Not reported
Rank Status:	N
Clean Up Siteid:	3821
Site Status:	Cleanup Started
PSI?:	Not reported
Contaminant Name:	Polycyclic Aromatic Hydrocarbons
Ground Water:	Not reported
Surface Water:	Not reported
Soil:	Confirmed Above Cleanup Level
Sediment:	Not reported
Air:	Not reported
Bedrock:	Not reported
Responsible Unit:	Northwest

ALLSITES:

Facility Name:	BROADWAY QFC PROJECT
Facility Id:	3953436

Interaction:	13765
Interaction 1:	I
Interaction 2:	VOLCLNST
Ecology Program:	TOXICS
Program Data:	ISIS
Facility Alt.:	Broadway QFC Project
Program ID:	NW1871
Date Interaction:	2008-01-14 00:00:00
Date Interaction 3:	Voluntary Cleanup Sites
Latitude:	47.623899332000001
Longitude:	-122.321344233

---

418 South 1/2-1 0.866 mi. 4573 ft. **SEATTLE ARMY CHEM PLANT** **FUDS** **1012129470**
N/A

SEATTLE, WA

Relative: Higher

Actual: 122 ft.

FUDS:

EPA Region:	10
Congressional District:	07
FUDS Number:	F10WA0416
State:	WA
Facility Name:	SEATTLE ARMY CHEM PLANT
Fiscal Year:	2013
City:	SEATTLE
Federal Facility ID:	WA9799F3376
Telephone:	816-389-3072
INST ID:	60083
County:	KING
RAB:	Not reported
CORPS_DIST:	Kansas City District (NWK)
NPL Status:	Not Listed
CTC:	60
Current Owner:	Private Sector
Future Prog:	Not reported

SEATTLE ARMY CHEM PLANT (Continued) **1012129470**

Description:	THE FORMER SEATTLE ARMY CHEMICAL PLANT WAS LOCATED IN SEATTLE, WASHINGTON, ON GOVERNMENT LOT 6 IN SECTION 19, T24N, R4E, W.M.
Current Program:	Not reported
History:	THE SITE WAS USED BY D.O.D. FOR MANUFACTURING ACTIVATED CHARCOAL TO BE USED IN GAS MASKS. CONSISTED OF 15.6 ACRES PURCHASED IN FEE DATED JULY 27,1943, THE FACILITY CEASED OPERATIONS IN 1944,LEASED TO REICHOLD CHEMICAL CO. TILL 1961, THAN IT WAS QUITCLAIM DEEDED TO THE PORT OF SEATTLE ON JUNE 1,1964.
Latitude Degree:	47
Latitude Minute:	33
Latitude Second:	57
Latitude Direction:	N
Longitude Degree:	-122
Longitude Minute:	21
Longitude Second:	38
Longitude Direction:	E

419
NE
1/2-1
0.868 mi.
4584 ft.

HAUG CORP PROPERTY **WA CSCSL** **S118084419**
1801 1949 FAIRVIEW AVE E **WA ALLSITES** **N/A**
SEATTLE, WA 98102 **WA NPDES**

Relative:
Lower

Actual:
20 ft.

CSCSL:

Facility ID:	2577
Region:	Northwest
Lat/Long:	47.636038 / -122.328443
Brownfield Status:	Not reported
Rank Status:	N
Clean Up Siteid:	281
Site Status:	Cleanup Started
PSI?:	Not reported
Contaminant Name:	Base/Neutral/Acid Organics
Ground Water:	Not reported
Surface Water:	Not reported
Soil:	Not reported
Sediment:	Confirmed Above Cleanup Level
Air:	Not reported
Bedrock:	Not reported
Responsible Unit:	Northwest

Facility ID:	2577
Region:	Northwest
Lat/Long:	47.636038 / -122.328443
Brownfield Status:	Not reported
Rank Status:	N
Clean Up Siteid:	281
Site Status:	Cleanup Started
PSI?:	Not reported
Contaminant Name:	Metals Priority Pollutants
Ground Water:	Suspected
Surface Water:	Not reported
Soil:	Confirmed Above Cleanup Level
Sediment:	Confirmed Above Cleanup Level
Air:	Not reported
Bedrock:	Not reported
Responsible Unit:	Northwest

HAUG CORP PROPERTY (Continued) **S118084419**

Facility ID:	2577
Region:	Northwest
Lat/Long:	47.636038 / -122.328443
Brownfield Status:	Not reported
Rank Status:	N
Clean Up Siteid:	281
Site Status:	Cleanup Started
PSI?:	Not reported
Contaminant Name:	Pesticides-Unspecified
Ground Water:	Not reported
Surface Water:	Not reported
Soil:	Not reported
Sediment:	Confirmed Above Cleanup Level
Air:	Not reported
Bedrock:	Not reported
Responsible Unit:	Northwest

Facility ID:	2577
Region:	Northwest
Lat/Long:	47.636038 / -122.328443
Brownfield Status:	Not reported
Rank Status:	N
Clean Up Siteid:	281
Site Status:	Cleanup Started
PSI?:	Not reported
Contaminant Name:	Petroleum Products-Unspecified
Ground Water:	Suspected
Surface Water:	Not reported
Soil:	Confirmed Above Cleanup Level
Sediment:	Confirmed Above Cleanup Level
Air:	Not reported
Bedrock:	Not reported
Responsible Unit:	Northwest

Facility ID:	2577
Region:	Northwest
Lat/Long:	47.636038 / -122.328443
Brownfield Status:	Not reported
Rank Status:	N
Clean Up Siteid:	281
Site Status:	Cleanup Started
PSI?:	Not reported
Contaminant Name:	Polycyclic Aromatic Hydrocarbons
Ground Water:	Suspected
Surface Water:	Not reported
Soil:	Confirmed Above Cleanup Level
Sediment:	Confirmed Above Cleanup Level
Air:	Not reported
Bedrock:	Not reported
Responsible Unit:	Northwest

ALLSITES:

Facility Name:	HAUG CORP PROPERTY
Facility Id:	2577

Interaction:	4873
Interaction 1:	A

HAUG CORP PROPERTY (Continued) **S118084419**

Interaction 2:	SEDIMENT
Ecology Program:	TOXICS
Program Data:	ISIS
Facility Alt.:	HAUG CORP PROPERTY
Program ID:	Not reported
Date Interaction:	2005-08-02 00:00:00
Date Interaction 3:	Sediments
Latitude:	47.636034279
Longitude:	-122.328411884

Interaction:	4872
Interaction 1:	A
Interaction 2:	SCS
Ecology Program:	TOXICS
Program Data:	ISIS
Facility Alt.:	HAUG CORP PROPERTY
Program ID:	Not reported
Date Interaction:	1996-04-08 00:00:00
Date Interaction 3:	State Cleanup Site
Latitude:	47.636034279
Longitude:	-122.328411884

Interaction:	4874
Interaction 1:	I
Interaction 2:	VOLCLNST
Ecology Program:	TOXICS
Program Data:	ISIS
Facility Alt.:	HAUG CORP PROPERTY
Program ID:	NW0671
Date Interaction:	1997-09-05 00:00:00
Date Interaction 3:	Voluntary Cleanup Sites
Latitude:	47.636034279
Longitude:	-122.328411884

Interaction:	116670
Interaction 1:	A
Interaction 2:	HWG
Ecology Program:	HAZWASTE
Program Data:	TURBOWASTE
Facility Alt.:	United States Seafoods Inc
Program ID:	WAH000046638
Date Interaction:	2016-02-02 00:00:00
Date Interaction 3:	Hazardous Waste Generator
Latitude:	47.636034279
Longitude:	-122.328411884

Interaction:	108449
Interaction 1:	I
Interaction 2:	HWG
Ecology Program:	HAZWASTE
Program Data:	TURBOWASTE
Facility Alt.:	United States Seafoods Inc
Program ID:	WAH000046638

HAUG CORP PROPERTY (Continued) **S118084419**

Date Interaction: 2014-04-02 00:00:00
Date Interaction 3: Hazardous Waste Generator
Latitude: 47.636034279
Longitude: -122.328411884

Interaction: 111460
Interaction 1: I
Interaction 2: HWOTHER
Ecology Program: HAZWASTE
Program Data: TURBOWASTE
Facility Alt.: United States Seafoods Inc
Program ID: WAH000046638
Date Interaction: 2014-12-31 00:00:00
Date Interaction 3: Haz Waste Management Acti
Latitude: 47.636034279
Longitude: -122.328411884

Facility Name: UNITED STATES SEAFOODS LLC
Facility Id: 11551

Interaction: 114926
Interaction 1: A
Interaction 2: INDSWGP
Ecology Program: WATQUAL
Program Data: PARIS
Facility Alt.: United States Seafoods LLC
Program ID: WAR303478
Date Interaction: 2015-09-22 00:00:00
Date Interaction 3: Industrial SW GP
Latitude: 47.635188382999999
Longitude: -122.327449839

Interaction: 115751
Interaction 1: A
Interaction 2: ENFORFNL
Ecology Program: SPILLS
Program Data: DMS
Facility Alt.: Not reported
Program ID: Not reported
Date Interaction: 2015-10-30 00:00:00
Date Interaction 3: Enforcement Final
Latitude: 47.635188382999999
Longitude: -122.327449839

NPDES:
Facility Status: Not reported
Facility Type: Industrial SW GP
Admin Region: Headqarters
Date Issued: 12/03/2014
Latitude: Not reported
Longitude: Not reported
Permit ID: WAR303478
Permit Version: Not reported

HAUG CORP PROPERTY (Continued) **S118084419**

Permit Status:	Active
Permit SubStatus:	Not reported
Ecology Contact:	Not reported
WRIA:	Not reported
Permit Expiration Date:	12/31/2019
Effective Date:	09/22/2015
Days to Expiration:	1169

---

420 South 1/2-1 0.870 mi. 4592 ft.

Relative: Higher

Actual: 151 ft.

BARG FRENCH CLEANERS **WA CSCSL** **1000231854**
1929 3RD AVE **WA ALLSITES** **WAD053813085**
SEATTLE, WA 98101 **RCRA NonGen / NLR**
FINDS
WA Inactive Drycleaners
ECHO

CSCSL:

Facility ID:	22254391
Region:	Northwest
Lat/Long:	47.612064 / -122.340647
Brownfield Status:	Not reported
Rank Status:	N
Clean Up Siteid:	4045
Site Status:	Cleanup Started
PSI?:	Yes
Contaminant Name:	Halogenated Organics
Ground Water:	Confirmed Above Cleanup Level
Surface Water:	Not reported
Soil:	Confirmed Above Cleanup Level
Sediment:	Not reported
Air:	Not reported
Bedrock:	Not reported
Responsible Unit:	Northwest

ALLSITES:

Facility Name:	BARG FRENCH CLEANERS
Facility Id:	22254391

Interaction:	32320
Interaction 1:	I
Interaction 2:	VOLCLNST
Ecology Program:	TOXICS
Program Data:	ISIS
Facility Alt.:	Barg French Cleaners
Program ID:	NW0580
Date Interaction:	2000-11-30 00:00:00
Date Interaction 3:	Voluntary Cleanup Sites
Latitude:	47.612058150000003
Longitude:	-122.340646603

Interaction:	32319
Interaction 1:	I
Interaction 2:	HWG
Ecology Program:	HAZWASTE
Program Data:	TURBOWASTE
Facility Alt.:	Not reported
Program ID:	WAD053813085

BARG FRENCH CLEANERS (Continued) **1000231854**

Date Interaction:	1986-07-11 00:00:00
Date Interaction 3:	Hazardous Waste Generator
Latitude:	47.612058150000003
Longitude:	-122.340646603

RCRA NonGen / NLR:

Date form received by agency:	09/30/1988
Facility name:	BARG FRENCH CLEANERS
Facility address:	1929 3RD AVE SEATTLE, WA 98101
EPA ID:	WAD053813085
Contact:	BARG FRENCH CLE BARG FRENCH CLE
Contact address:	1929 3RD AVE SEATTLE, WA 98101-1130
Contact country:	US
Contact telephone:	(000)000-0000
Contact email:	Not reported
EPA Region:	10
Classification:	Non-Generator
Description:	Handler: Non-Generators do not presently generate hazardous waste

Owner/Operator Summary:

Owner/operator name:	BARG FRENCH CLE B
Owner/operator address:	1929 3RD AVE SEATTLE, WA 98101
Owner/operator country:	US
Owner/operator telephone:	(000)000-0000
Legal status:	Private
Owner/Operator Type:	Owner
Owner/Op start date:	05/02/1996
Owner/Op end date:	Not reported

Handler Activities Summary:

U.S. importer of hazardous waste:	No
Mixed waste (haz. and radioactive):	No
Recycler of hazardous waste:	No
Transporter of hazardous waste:	No
Treater, storer or disposer of HW:	No
Underground injection activity:	No
On-site burner exemption:	No
Furnace exemption:	No
Used oil fuel burner:	No
Used oil processor:	No
User oil refiner:	No
Used oil fuel marketer to burner:	No
Used oil Specification marketer:	No
Used oil transfer facility:	No
Used oil transporter:	No

Historical Generators:

Date form received by agency:	09/30/1988
Site name:	BARG FRENCH CLEANERS
Classification:	Not a generator, verified

BARG FRENCH CLEANERS (Continued) **1000231854**

Violation Status: No violations found

FINDS:

Registry ID: 110005322212

Environmental Interest/Information System

Washington Facility / Site Identification System (WA-FSIS) provides a means to query and display data maintained by the Washington Department of Ecology. This system contains key information for each facility/site that is currently, or has been, of interest to the Air Quality, Dam Safety, Hazardous Waste, Toxics Cleanup, and Water Quality Programs.

RCRAInfo is a national information system that supports the Resource Conservation and Recovery Act (RCRA) program through the tracking of events and activities related to facilities that generate, transport, and treat, store, or dispose of hazardous waste. RCRAInfo allows RCRA program staff to track the notification, permit, compliance, and corrective action activities required under RCRA.

INACTIVE DRYCLEANERS:

EPA I:	WAD053813085
FS Id:	13837
Facility ID:	WAD053813085
NAICS Code:	81232
Fed Waste Code Desc:	Not reported
State Waste Code Desc:	Not reported
TAX REG NBR:	Not reported
BUSINESS TYPE:	Not reported
MAIL NAME:	Not reported
MAIL LINE1:	Not reported
MAIL LINE2:	Not reported
MAIL CITY:	Not reported
MAIL STATE:	Not reported
MAIL ZIP:	Not reported
MAIL COUNTRY:	Not reported
LEGAL ORG NAME:	Not reported
LEGAL PERSON FIRST NAME:	Not reported
LEGAL PERSON MIDDLE INIT:	Not reported
LEGAL PERSON LAST NAME:	Not reported
LEGAL LINE1:	Not reported
LEGAL LINE2:	Not reported
LEGAL CITY:	Not reported
LEGAL STATE:	Not reported
LEGAL ZIP:	Not reported
LEGAL COUNTRY:	Not reported
LEGAL PHONE NBR:	Not reported
LEGAL EFFECTIVE DATE:	Not reported
LEGAL ORGANIZATION TYPE:	Not reported
LAND ORG NAME:	Not reported
LAND PERSON FIRST NAME:	Not reported
LAND PERSON MIDDLE INIT:	Not reported
LAND PERSON LAST NAME:	Not reported
LAND LINE1:	Not reported
LAND LINE2:	Not reported

BARG FRENCH CLEANERS (Continued) **1000231854**

LAND CITY:	Not reported
LAND STATE:	Not reported
LAND ZIP:	Not reported
LAND COUNTRY:	Not reported
LAND PHONE NBR:	Not reported
LAND ORGANIZATION TYPE:	Not reported
OPERATOR ORG NAME:	Not reported
OPERATOR PERSON FIRST NAME:	Not reported
OPERATOR PERSON MIDDLE INIT:	Not reported
OPERATOR PERSON LAST NAME:	Not reported
OPERATOR LINE1:	Not reported
OPERATOR LINE2:	Not reported
OPERATOR CITY:	Not reported
OPERATOR STATE:	Not reported
OPERATOR ZIP:	Not reported
OPERATOR COUNTRY:	Not reported
OPERATOR PHONE NBR:	Not reported
OPERATOR EFFECTIVE DATE:	Not reported
OPERATOR ORGANIZATION TYPE:	Not reported
SITE CONTACT FIRST NAME:	Not reported
SITE CONTACT MIDDLE INIT:	Not reported
SITE CONTACT LAST NAME:	Not reported
SITE CONTACT LINE1:	Not reported
SITE CONTACT LINE2:	Not reported
SITE CONTACT CITY:	Not reported
SITE CONTACT STATE:	Not reported
SITE CONTACT ZIP:	Not reported
SITE CONTACT COUNTRY:	Not reported
SITE CONTACT PHONE NBR:	Not reported
SITE CONTACT EMAIL:	Not reported
FORM CONTACT FIRST NAME:	Not reported
FORM CONTACT MIDDLE INIT:	Not reported
FORM CONTACT LAST NAME:	Not reported
FORM CONTACT LINE1:	Not reported
FORM CONTACT LINE2:	Not reported
FORM CONTACT CITY:	Not reported
FORM CONTACT STATE:	Not reported
FORM CONTACT ZIP:	Not reported
FORM CONTACT COUNTRY:	Not reported
FORM CONTACT PHONE NBR:	Not reported
FORM CONTACT EMAIL:	Not reported
GEN STATUS CD:	Not reported
MONTHLY GENERATION:	Not reported
BATCH GENERATION:	Not reported
ONE TIME GENERATION:	Not reported
TRANSPORTS OWN WASTE:	Not reported
TRANSPORTS OTHERS WASTE:	Not reported
RECYCLER ONSITE:	Not reported
TRANSFER FACILITY:	Not reported
PBR:	Not reported
TBG:	Not reported
MIXED RADIOACTIVE:	Not reported
IMPORTER:	Not reported
TSDR FACILITY:	Not reported
IMMEDIATE RECYCLER:	Not reported
GEN DANG FUEL:	Not reported
GEN MARKET TO BURNER:	Not reported

BARG FRENCH CLEANERS (Continued) **1000231854**

GEN OTHER MARKETERS:	Not reported
UTILITY BOILER BURNER:	Not reported
INDUSTRY BOILER BURNER:	Not reported
FURNACE BURNER:	Not reported
SMELTER DEFERRAL:	Not reported
SMALL QTY EXEMPTION:	Not reported
OTHER EXEMPTION:	Not reported
UW BATTERY GEN:	Not reported
UW THERMOSTATS GEN:	Not reported
UW MERCURY GEN:	Not reported
UW LAMPS GEN:	Not reported
UW BATTERY ACCUM:	Not reported
UW THERMOSTATS ACCUM:	Not reported
UW MERCURY ACCUM:	Not reported
UW LAMPS ACCUM:	Not reported
UW DESTINATION FACILITY:	Not reported
OFF SPEC UTILITY BOILER:	Not reported
OFF SPEC INDUSTRY BOILER:	Not reported
OFF SPEC FURNACE:	Not reported
USED OIL TRANSPORTER:	Not reported
USED OIL TRANSFER FACILITY:	Not reported
USED OIL PROCESSOR:	Not reported
USED OIL REREFINER:	Not reported
USED OIL FUEL MARKETER DIR SHIPMENTS:	Not reported
USED OIL FUEL MARKETER MEETS SPECS:	Not reported
Comments:	Not reported

ECHO:

Envid:	1000231854
Registry ID:	110005322212
DFR URL:	http://echo.epa.gov/detailed_facility_report?fid=110005322212

DA421 **2200 WESTERN AVENUE LLC** **WA CSCSL** **S116753430**
SSW **2200 WESTERN AVE** **WA VCP** **N/A**
1/2-1 **SEATTLE, WA 98121** **WA ALLSITES**
0.871 mi. **WA MANIFEST**
4598 ft. **Site 2 of 2 in cluster DA**

Relative: Higher

Actual: 103 ft.

CSCSL:

Facility ID:	12551
Region:	Northwest
Lat/Long:	47.612300 / -122.346100
Brownfield Status:	Not reported
Rank Status:	N
Clean Up Siteid:	12648
Site Status:	Cleanup Started
PSI?:	Yes
Contaminant Name:	Arsenic
Ground Water:	Not reported
Surface Water:	Not reported
Soil:	Below MTCA Cleanup Level After Assessment
Sediment:	Not reported
Air:	Not reported
Bedrock:	Not reported
Responsible Unit:	Northwest

Facility ID:	12551
Region:	Northwest

2200 WESTERN AVENUE LLC (Continued) **S116753430**

Lat/Long: 47.612300 / -122.346100
Brownfield Status: Not reported
Rank Status: N
Clean Up Siteid: 12648
Site Status: Cleanup Started
PSI?: Yes
Contaminant Name: Benzene
Ground Water: Not reported
Surface Water: Not reported
Soil: Below MTCA Cleanup Level After Assessment
Sediment: Not reported
Air: Not reported
Bedrock: Not reported
Responsible Unit: Northwest

Facility ID: 12551
Region: Northwest
Lat/Long: 47.612300 / -122.346100
Brownfield Status: Not reported
Rank Status: N
Clean Up Siteid: 12648
Site Status: Cleanup Started
PSI?: Yes
Contaminant Name: Halogenated Solvents
Ground Water: Not reported
Surface Water: Not reported
Soil: Below MTCA Cleanup Level After Assessment
Sediment: Not reported
Air: Not reported
Bedrock: Not reported
Responsible Unit: Northwest

Facility ID: 12551
Region: Northwest
Lat/Long: 47.612300 / -122.346100
Brownfield Status: Not reported
Rank Status: N
Clean Up Siteid: 12648
Site Status: Cleanup Started
PSI?: Yes
Contaminant Name: Lead
Ground Water: Not reported
Surface Water: Not reported
Soil: Below MTCA Cleanup Level After Assessment
Sediment: Not reported
Air: Not reported
Bedrock: Not reported
Responsible Unit: Northwest

Facility ID: 12551
Region: Northwest
Lat/Long: 47.612300 / -122.346100
Brownfield Status: Not reported
Rank Status: N
Clean Up Siteid: 12648
Site Status: Cleanup Started
PSI?: Yes

2200 WESTERN AVENUE LLC (Continued) **S116753430**

Contaminant Name: Mercury
Ground Water: Not reported
Surface Water: Not reported
Soil: Below MTCA Cleanup Level After Assessment
Sediment: Not reported
Air: Not reported
Bedrock: Not reported
Responsible Unit: Northwest

Facility ID: 12551
Region: Northwest
Lat/Long: 47.612300 / -122.346100
Brownfield Status: Not reported
Rank Status: N
Clean Up Siteid: 12648
Site Status: Cleanup Started
PSI?: Yes
Contaminant Name: Metals - Other
Ground Water: Not reported
Surface Water: Not reported
Soil: Below MTCA Cleanup Level After Assessment
Sediment: Not reported
Air: Not reported
Bedrock: Not reported
Responsible Unit: Northwest

Facility ID: 12551
Region: Northwest
Lat/Long: 47.612300 / -122.346100
Brownfield Status: Not reported
Rank Status: N
Clean Up Siteid: 12648
Site Status: Cleanup Started
PSI?: Yes
Contaminant Name: Non-Halogenated Solvents
Ground Water: Not reported
Surface Water: Not reported
Soil: Below MTCA Cleanup Level After Assessment
Sediment: Not reported
Air: Not reported
Bedrock: Not reported
Responsible Unit: Northwest

Facility ID: 12551
Region: Northwest
Lat/Long: 47.612300 / -122.346100
Brownfield Status: Not reported
Rank Status: N
Clean Up Siteid: 12648
Site Status: Cleanup Started
PSI?: Yes
Contaminant Name: Other Non-Halogenated Organics
Ground Water: Suspected
Surface Water: Not reported
Soil: Confirmed Above Cleanup Level
Sediment: Not reported
Air: Not reported

2200 WESTERN AVENUE LLC (Continued) **S116753430**

Bedrock: Not reported
Responsible Unit: Northwest

Facility ID: 12551
Region: Northwest
Lat/Long: 47.612300 / -122.346100
Brownfield Status: Not reported
Rank Status: N
Clean Up Siteid: 12648
Site Status: Cleanup Started
PSI?: Yes
Contaminant Name: Petroleum-Diesel
Ground Water: Not reported
Surface Water: Not reported
Soil: Below MTCA Cleanup Level After Assessment
Sediment: Not reported
Air: Not reported
Bedrock: Not reported
Responsible Unit: Northwest

Facility ID: 12551
Region: Northwest
Lat/Long: 47.612300 / -122.346100
Brownfield Status: Not reported
Rank Status: N
Clean Up Siteid: 12648
Site Status: Cleanup Started
PSI?: Yes
Contaminant Name: Petroleum-Gasoline
Ground Water: Suspected
Surface Water: Not reported
Soil: Confirmed Above Cleanup Level
Sediment: Not reported
Air: Not reported
Bedrock: Not reported
Responsible Unit: Northwest

Facility ID: 12551
Region: Northwest
Lat/Long: 47.612300 / -122.346100
Brownfield Status: Not reported
Rank Status: N
Clean Up Siteid: 12648
Site Status: Cleanup Started
PSI?: Yes
Contaminant Name: Petroleum-Other
Ground Water: Not reported
Surface Water: Not reported
Soil: Below MTCA Cleanup Level After Assessment
Sediment: Not reported
Air: Not reported
Bedrock: Not reported
Responsible Unit: Northwest

Facility ID: 12551
Region: Northwest
Lat/Long: 47.612300 / -122.346100

2200 WESTERN AVENUE LLC (Continued) **S116753430**

Brownfield Status: Not reported
Rank Status: N
Clean Up Siteid: 12648
Site Status: Cleanup Started
PSI?: Yes
Contaminant Name: Polycyclic Aromatic Hydrocarbons
Ground Water: Not reported
Surface Water: Not reported
Soil: Below MTCA Cleanup Level After Assessment
Sediment: Not reported
Air: Not reported
Bedrock: Not reported
Responsible Unit: Northwest

VCP:
edr_fstat: WA
edr_fzip: 98121
edr_fcnty: KING
edr_zip: Not reported
Facility ID: 12551
VCP Status: Not reported
VCP: Yes
Ecology Status: Not reported
NFA Type: Not reported
Date NFA: Not reported
Rank: N
Cleanup Siteid: 12648

edr_fstat: WA
edr_fzip: 98121
edr_fcnty: KING
edr_zip: Not reported
Facility ID: 12551
VCP Status: Not reported
VCP: Yes
Ecology Status: Not reported
NFA Type: Not reported
Date NFA: Not reported
Rank: N
Cleanup Siteid: 12648

edr_fstat: WA
edr_fzip: 98121
edr_fcnty: KING
edr_zip: Not reported
Facility ID: 12551
VCP Status: Not reported
VCP: Yes
Ecology Status: Not reported
NFA Type: Not reported
Date NFA: Not reported
Rank: N
Cleanup Siteid: 12648

edr_fstat: WA
edr_fzip: 98121
edr_fcnty: KING

2200 WESTERN AVENUE LLC (Continued) **S116753430**

edr_zip: Not reported
Facility ID: 12551
VCP Status: Not reported
VCP: Yes
Ecology Status: Not reported
NFA Type: Not reported
Date NFA: Not reported
Rank: N
Cleanup Siteid: 12648

edr_fstat: WA
edr_fzip: 98121
edr_fcnty: KING
edr_zip: Not reported
Facility ID: 12551
VCP Status: Not reported
VCP: Yes
Ecology Status: Not reported
NFA Type: Not reported
Date NFA: Not reported
Rank: N
Cleanup Siteid: 12648

edr_fstat: WA
edr_fzip: 98121
edr_fcnty: KING
edr_zip: Not reported
Facility ID: 12551
VCP Status: Not reported
VCP: Yes
Ecology Status: Not reported
NFA Type: Not reported
Date NFA: Not reported
Rank: N
Cleanup Siteid: 12648

edr_fstat: WA
edr_fzip: 98121
edr_fcnty: KING
edr_zip: Not reported
Facility ID: 12551
VCP Status: Not reported
VCP: Yes
Ecology Status: Not reported
NFA Type: Not reported
Date NFA: Not reported
Rank: N
Cleanup Siteid: 12648

edr_fstat: WA
edr_fzip: 98121
edr_fcnty: KING
edr_zip: Not reported
Facility ID: 12551
VCP Status: Not reported
VCP: Yes
Ecology Status: Not reported

2200 WESTERN AVENUE LLC (Continued) **S116753430**

NFA Type: Not reported
Date NFA: Not reported
Rank: N
Cleanup Siteid: 12648

edr_fstat: WA
edr_fzip: 98121
edr_fcnty: KING
edr_zip: Not reported
Facility ID: 12551
VCP Status: Not reported
VCP: Yes
Ecology Status: Not reported
NFA Type: Not reported
Date NFA: Not reported
Rank: N
Cleanup Siteid: 12648

edr_fstat: WA
edr_fzip: 98121
edr_fcnty: KING
edr_zip: Not reported
Facility ID: 12551
VCP Status: Not reported
VCP: Yes
Ecology Status: Not reported
NFA Type: Not reported
Date NFA: Not reported
Rank: N
Cleanup Siteid: 12648

edr_fstat: WA
edr_fzip: 98121
edr_fcnty: KING
edr_zip: Not reported
Facility ID: 12551
VCP Status: Not reported
VCP: Yes
Ecology Status: Not reported
NFA Type: Not reported
Date NFA: Not reported
Rank: N
Cleanup Siteid: 12648

edr_fstat: WA
edr_fzip: 98121
edr_fcnty: KING
edr_zip: Not reported
Facility ID: 12551
VCP Status: Not reported
VCP: Yes
Ecology Status: Not reported
NFA Type: Not reported
Date NFA: Not reported
Rank: N
Cleanup Siteid: 12648

2200 WESTERN AVENUE LLC (Continued) **S116753430**

ALLSITES:
Facility Name: 2200 WESTERN AVENUE LLC
Facility Id: 12551

Interaction: 109112
Interaction 1: A
Interaction 2: HWG
Ecology Program: HAZWASTE
Program Data: TURBOWASTE
Facility Alt.: 2200 Western Avenue LLC
Program ID: WAH000047035
Date Interaction: 2014-06-10 00:00:00
Date Interaction 3: Hazardous Waste Generator
Latitude: 47.612295690000003
Longitude: -122.34608840600001

Interaction: 113010
Interaction 1: A
Interaction 2: SCS
Ecology Program: TOXICS
Program Data: ISIS
Facility Alt.: 2200 Western Avenue LLC
Program ID: Not reported
Date Interaction: 2014-12-31 00:00:00
Date Interaction 3: State Cleanup Site
Latitude: 47.612295690000003
Longitude: -122.34608840600001

Interaction: 113773
Interaction 1: A
Interaction 2: VOLCLNST
Ecology Program: TOXICS
Program Data: ISIS
Facility Alt.: 2200 Western Avenue LLC
Program ID: NW2988
Date Interaction: 2015-06-16 00:00:00
Date Interaction 3: Voluntary Cleanup Sites
Latitude: 47.612295690000003
Longitude: -122.34608840600001

WA MANIFEST:
Facility Site ID Number: 12551
EPA ID: WAH000047035
NAICS: 531312
SWC Desc: Not reported
FWC Desc: Not reported
Form Comm: Not reported
Data Year: 2015
Permit by Rule: False
Treatment by Generator: False
Mixed radioactive waste: False
Importer of hazardous waste: False
Immediate recycler: False

2200 WESTERN AVENUE LLC (Continued) **S116753430**

Treatment/Storage/Disposal/Recycling Facility:	False
Generator of dangerous fuel waste:	False
Generator marketing to burner:	False
Other marketers (i.e., blender, distributor, etc.):	False
Utility boiler burner:	False
Industry boiler burner:	False
Industrial Furnace:	False
Smelter defferal:	False
Universal waste - batteries - generate:	False
Universal waste - thermostats - generate:	False
Universal waste - mercury - generate:	False
Universal waste - lamps - generate:	False
Universal waste - batteries - accumulate:	False
Universal waste - thermostats - accumulate:	False
Universal waste - mercury - accumulate:	False
Universal waste - lamps - accumulate:	False
Destination Facility for Universal Waste:	False
Off-specification used oil burner - utility boiler:	False
Off-specification used oil burner - industrial boiler:	False
Off-specification used oil burner - industrial furnace:	False
Tax Reg #:	603299332
Business Type:	Property Developer
Mail Name:	2200 Western Avenue LLC
Mail addr line1:	88 Lenora St
Mail city,st,zip:	Seattle, WA 98121
Mail country:	UNITED STATES
Legal org name:	2200 Western Avenue LLC
Legal org type:	Private
Legal addr line1:	88 Lenora St
Legal city,st,zip:	Seattle, WA 98121
Legal country:	UNITED STATES
Legal phone nbr:	206-812-7812
Legal effective date:	01/01/2013
Land org name:	2200 Western Avenue LLC
Land org type:	Private
Land person name:	Not reported
Land addr line1:	88 Lenora St
Land city,st,zip:	Seattle, WA 98121
Land country:	UNITED STATES
Land phone nbr:	206-812-7812
Operator org name:	2200 Western Avenue LLC
Operator org type:	Private
Operator addr line1:	88 Lenora St
Operator city,st,zip:	Seattle, WA 98121
Operator country:	UNITED STATES
Operator phone nbr:	206-812-7812
Operator effective date:	Not reported
Site contact name:	Boris Castellanos
Site contact addr line1:	88 Lenora St
Site Contact City/State/ Zip:	Seattle, WA 98121
Site Contact Country:	UNITED STATES
Site Contact Phone #:	206-812-7812
Site Contact EMail:	boris@allegraproperties.com
Form Contact NAME:	Boris Castellanos
Form Contact ADDR LINE1:	88 Lenora St
Form Contact City,ST,Zip:	Seattle, WA 98121
Form Contact Country:	UNITED STATES

2200 WESTERN AVENUE LLC (Continued) **S116753430**

Form Contact Phone #:	206-812-7812
Form Contact EMail:	boris@allegraproperties.com
Gen Status CD:	XQG
Monthly Generation:	False
Batch Generation:	False
One Time Generation:	False
Transport Own Waste:	False
Tranports Other Waste:	False
Recycler Onsite:	False
Transfer Facility:	False
Other Exemption:	Not reported
UW Battery Gen:	False
Used Oil Transporter:	False
Used Oil Transfer Facility:	False
Used Oil Processor:	False
Used Oil Refiner:	False
Used Oil Fuel Marketer Directs Shipments:	False
Used Oil Fuel Marketer Meets Specs:	False

DB422 **COOLIDGE PROPELLER COMPANY‎** **WA CSCSL** **1000183322**
NE **1608 FAIRVIEW AVENUE EAST** **WA ALLSITES** **N/A**
1/2-1 **SEATTLE, WA 98102** **FINDS**
0.872 mi.
4606 ft. **Site 1 of 2 in cluster DB**

Relative:
Lower

Actual:
27 ft.

CSCSL:

Facility ID:	2249
Region:	Northwest
Lat/Long:	47.634518 / -122.326748
Brownfield Status:	Not reported
Rank Status:	N
Clean Up Siteid:	1277
Site Status:	Cleanup Started
PSI?:	Not reported
Contaminant Name:	Halogenated Organics
Ground Water:	Confirmed Above Cleanup Level
Surface Water:	Not reported
Soil:	Confirmed Above Cleanup Level
Sediment:	Not reported
Air:	Not reported
Bedrock:	Not reported
Responsible Unit:	Northwest

Facility ID:	2249
Region:	Northwest
Lat/Long:	47.634518 / -122.326748
Brownfield Status:	Not reported
Rank Status:	N
Clean Up Siteid:	1277
Site Status:	Cleanup Started
PSI?:	Not reported
Contaminant Name:	Petroleum Products-Unspecified
Ground Water:	Confirmed Above Cleanup Level
Surface Water:	Not reported
Soil:	Confirmed Above Cleanup Level
Sediment:	Not reported
Air:	Not reported

COOLIDGE PROPELLER COMPANY‎ (Continued) **1000183322**

Bedrock: Not reported
Responsible Unit: Northwest

Facility ID: 2249
Region: Northwest
Lat/Long: 47.634518 / -122.326748
Brownfield Status: Not reported
Rank Status: N
Clean Up Siteid: 1277
Site Status: Cleanup Started
PSI?: Not reported
Contaminant Name: Polychlorinated biPhenyls (PCB)
Ground Water: Confirmed Above Cleanup Level
Surface Water: Not reported
Soil: Confirmed Above Cleanup Level
Sediment: Not reported
Air: Not reported
Bedrock: Not reported
Responsible Unit: Northwest

ALLSITES:
Facility Name: BIRD JOHNSON CO
Facility Id: 2249

Interaction: 3986
Interaction 1: A
Interaction 2: TIER2
Ecology Program: HAZWASTE
Program Data: EPCRA
Facility Alt.: Not reported
Program ID: WAD155363278
Date Interaction: 1988-01-01 00:00:00
Date Interaction 3: Emergency/Haz Chem Rpt TI
Latitude: 47.634511320000001
Longitude: -122.326737006

Interaction: 103607
Interaction 1: A
Interaction 2: HWP
Ecology Program: HAZWASTE
Program Data: HWPPRT
Facility Alt.: Sound Propeller Services, Inc
Program ID: WAD155363278
Date Interaction: 1998-05-20 00:00:00
Date Interaction 3: Hazardous Waste Planner
Latitude: 47.634511320000001
Longitude: -122.326737006

Interaction: 3985
Interaction 1: A
Interaction 2: TRI
Ecology Program: HAZWASTE
Program Data: EPCRA
Facility Alt.: Not reported
Program ID: WAD155363278

COOLIDGE PROPELLER COMPANY‎ (Continued) **1000183322**

Date Interaction:	1987-01-01 00:00:00
Date Interaction 3:	Toxics Release Inventory
Latitude:	47.634511320000001
Longitude:	-122.326737006

Interaction:	3987
Interaction 1:	A
Interaction 2:	TRI
Ecology Program:	HAZWASTE
Program Data:	EPCRA
Facility Alt.:	Not reported
Program ID:	WAD155363278
Date Interaction:	1989-01-01 00:00:00
Date Interaction 3:	Toxics Release Inventory
Latitude:	47.634511320000001
Longitude:	-122.326737006

Interaction:	3988
Interaction 1:	A
Interaction 2:	INDPNDNT
Ecology Program:	TOXICS
Program Data:	ISIS
Facility Alt.:	BIRD JOHNSON Co
Program ID:	Not reported
Date Interaction:	1900-01-01 00:00:00
Date Interaction 3:	Independent Cleanup
Latitude:	47.634511320000001
Longitude:	-122.326737006

423
SW
1/2-1
0.876 mi.
4623 ft.

ELLIOTT & BROAD
10 BROAD ST
SEATTLE, WA 98121

WA CSCSL **S104917981**
WA ALLSITES **N/A**

Relative:
Lower

Actual:
14 ft.

CSCSL:

Facility ID:	73229656
Region:	Northwest
Lat/Long:	47.616943 / -122.347777
Brownfield Status:	Not reported
Rank Status:	N
Clean Up Siteid:	675
Site Status:	Awaiting Cleanup
PSI?:	Yes
Contaminant Name:	Petroleum Products-Unspecified
Ground Water:	Confirmed Above Cleanup Level
Surface Water:	Not reported
Soil:	Confirmed Above Cleanup Level
Sediment:	Not reported
Air:	Not reported
Bedrock:	Not reported
Responsible Unit:	Northwest

ELLIOTT & BROAD (Continued) **S104917981**

ALLSITES:
Facility Name: ELLIOTT & BROAD
Facility Id: 73229656

Interaction: 61190
Interaction 1: A
Interaction 2: SCS
Ecology Program: TOXICS
Program Data: ISIS
Facility Alt.: ELLIOTT & BROAD
Program ID: Not reported
Date Interaction: 2007-08-17 00:00:00
Date Interaction 3: State Cleanup Site
Latitude: 47.616937384000003
Longitude: -122.347762102

Interaction: 61189
Interaction 1: I
Interaction 2: VOLCLNST
Ecology Program: TOXICS
Program Data: ISIS
Facility Alt.: ELLIOTT & BROAD
Program ID: NW0131
Date Interaction: 1998-09-02 00:00:00
Date Interaction 3: Voluntary Cleanup Sites
Latitude: 47.616937384000003
Longitude: -122.347762102

DB424 **ARE SEATTLE NO 15 LLC** **WA CSCSL** **S109824614**
NE **199 E BLAINE ST** **WA ALLSITES** **N/A**
1/2-1 **SEATTLE, WA 98102** **WA MANIFEST**
0.894 mi.
4718 ft. **Site 2 of 2 in cluster DB**

Relative:
Lower

Actual:
32 ft.

CSCSL:
Facility ID: 215799
Region: Northwest
Lat/Long: 47.634711 / -122.326036
Brownfield Status: Not reported
Rank Status: N
Clean Up Siteid: 3974
Site Status: Cleanup Started
PSI?: Not reported
Contaminant Name: Metals Priority Pollutants
Ground Water: Confirmed Above Cleanup Level
Surface Water: Not reported
Soil: Confirmed Above Cleanup Level
Sediment: Not reported
Air: Not reported
Bedrock: Not reported
Responsible Unit: Northwest

Facility ID: 215799
Region: Northwest
Lat/Long: 47.634711 / -122.326036

ARE SEATTLE NO 15 LLC (Continued) **S109824614**

Brownfield Status: Not reported
Rank Status: N
Clean Up Siteid: 3974
Site Status: Cleanup Started
PSI?: Not reported
Contaminant Name: Petroleum Products-Unspecified
Ground Water: Below MTCA Cleanup Level After Assessment
Surface Water: Not reported
Soil: Confirmed Above Cleanup Level
Sediment: Not reported
Air: Not reported
Bedrock: Not reported
Responsible Unit: Northwest

ALLSITES:
Facility Name: ARE SEATTLE NO 15 LLC
Facility Id: 215799

Interaction: 6412
Interaction 1: I
Interaction 2: HWG
Ecology Program: HAZWASTE
Program Data: TURBOWASTE
Facility Alt.: ARE SEATTLE NO 15 LLC
Program ID: WAH000032725
Date Interaction: 2008-03-11 00:00:00
Date Interaction 3: Hazardous Waste Generator
Latitude: 47.634706356000002
Longitude: -122.32601349799999

Interaction: 6413
Interaction 1: I
Interaction 2: VOLCLNST
Ecology Program: TOXICS
Program Data: ISIS
Facility Alt.: ARE Seattle No 15 LLC
Program ID: NW1963
Date Interaction: 2008-07-10 00:00:00
Date Interaction 3: Voluntary Cleanup Sites
Latitude: 47.634706356000002
Longitude: -122.32601349799999

Interaction: 90460
Interaction 1: A
Interaction 2: HWG
Ecology Program: HAZWASTE
Program Data: TURBOWASTE
Facility Alt.: GILEAD SCIENCES
Program ID: WAH000032725
Date Interaction: 2010-01-29 00:00:00
Date Interaction 3: Hazardous Waste Generator
Latitude: 47.634706356000002
Longitude: -122.32601349799999

ARE SEATTLE NO 15 LLC (Continued) **S109824614**

Interaction:	102251
Interaction 1:	A
Interaction 2:	HWP
Ecology Program:	HAZWASTE
Program Data:	HWPPRT
Facility Alt.:	GILEAD SCIENCES
Program ID:	WAH000032725
Date Interaction:	2011-01-20 00:00:00
Date Interaction 3:	Hazardous Waste Planner
Latitude:	47.634706356000002
Longitude:	-122.32601349799999

WA MANIFEST:

Facility Site ID Number:	215799
EPA ID:	WAH000032725
NAICS:	541711
SWC Desc:	Not reported
FWC Desc:	D001, D002, D003, D007, D022, F002, F003
Form Comm:	No State Codes this year
Data Year:	2011
Permit by Rule:	False
Treatment by Generator:	False
Mixed radioactive waste:	False
Importer of hazardous waste:	False
Immediate recycler:	False
Treatment/Storage/Disposal/Recycling Facility:	False
Generator of dangerous fuel waste:	False
Generator marketing to burner:	False
Other marketers (i.e., blender, distributor, etc.):	False
Utility boiler burner:	False
Industry boiler burner:	False
Industrial Furnace:	False
Smelter defferal:	False
Universal waste - batteries - generate:	False
Universal waste - thermostats - generate:	False
Universal waste - mercury - generate:	False
Universal waste - lamps - generate:	False
Universal waste - batteries - accumulate:	False
Universal waste - thermostats - accumulate:	False
Universal waste - mercury - accumulate:	False
Universal waste - lamps - accumulate:	False
Destination Facility for Universal Waste:	False
Off-specification used oil burner - utility boiler:	False
Off-specification used oil burner - industrial boiler:	False
Off-specification used oil burner - industrial furnace:	False
Tax Reg #:	601818908
Business Type:	Biopharmaceutics Research
Mail Name:	Gilead Sciences Inc
Mail addr line1:	199 E Blaine St
Mail city,st,zip:	Seattle, WA 98102
Mail country:	UNITED STATES
Legal org name:	Gilead Sciences Inc
Legal org type:	Private
Legal addr line1:	199 E Blaine St
Legal city,st,zip:	Seattle, WA 98102
Legal country:	UNITED STATES

ARE SEATTLE NO 15 LLC (Continued) **S109824614**

Legal phone nbr:	(253)604-1100
Legal effective date:	10/23/2006
Land org name:	ARE Seattle No 15 LLC
Land org type:	Private
Land person name:	Not reported
Land addr line1:	385 E Colorado Blvd Ste 299
Land city,st,zip:	Pasadena, CA 91101
Land country:	UNITED STATES
Land phone nbr:	(626)578-0777
Operator org name:	Gilead Sciences, Inc.
Operator org type:	Private
Operator addr line1:	199 E Blaine St
Operator city,st,zip:	Seattle, WA 98102
Operator country:	UNITED STATES
Operator phone nbr:	(206)728-5090
Operator effective date:	03/01/2010
Site contact name:	Blake Dean
Site contact addr line1:	199 E Blaine St
Site Contact City/State/ Zip:	Seattle, WA 98102
Site Contact Country:	UNITED STATES
Site Contact Phone #:	(206)832-2125
Site Contact EMail:	Not reported
Form Contact NAME:	Blake Dean
Form Contact ADDR LINE1:	199 E Blaine St
Form Contact City,ST,Zip:	Seattle, WA 98102
Form Contact Country:	UNITED STATES
Form Contact Phone #:	(206)832-2125
Form Contact EMail:	blake.dean@gilead.com
Gen Status CD:	MQG
Monthly Generation:	True
Batch Generation:	False
One Time Generation:	False
Transport Own Waste:	False
Tranports Other Waste:	False
Recycler Onsite:	False
Transfer Facility:	False
Other Exemption:	Not reported
UW Battery Gen:	False
Used Oil Transporter:	False
Used Oil Transfer Facility:	False
Used Oil Processor:	False
Used Oil Refiner:	False
Used Oil Fuel Marketer Directs Shipments:	False
Used Oil Fuel Marketer Meets Specs:	False

Waste Streams Generated:

Facility ID:	215799
Data Year:	2008
Description:	Lead
Mix:	False
Reported Qty:	98700 LB
Kilo Qty:	44770.320770049519
Density No:	0
Density Qty:	Not reported

Facility ID:	215799
Data Year:	2009

ARE SEATTLE NO 15 LLC (Continued) **S109824614**

Description:	Toxic Material not regulated
Mix:	False
Reported Qty:	45 GAL
Kilo Qty:	170.23608292806065
Density No:	8.3399999999999999
Density Qty:	PPG
Facility ID:	215799
Data Year:	2009
Description:	Toxic Material - Not Regulated
Mix:	False
Reported Qty:	110 GAL
Kilo Qty:	416.13264715748153
Density No:	8.3399999999999999
Density Qty:	PPG
Facility ID:	215799
Data Year:	2009
Description:	Toxic material-non regulated
Mix:	False
Reported Qty:	175 LB
Kilo Qty:	79.380001365336028
Density No:	0
Density Qty:	Not reported
Facility ID:	215799
Data Year:	2009
Description:	Waste corrosive liquids
Mix:	False
Reported Qty:	300 LB
Kilo Qty:	136.08000234057604
Density No:	0
Density Qty:	Not reported
Facility ID:	215799
Data Year:	2009
Description:	Waste corrosive Liquid
Mix:	False
Reported Qty:	150 LB
Kilo Qty:	68.040001170288022
Density No:	0
Density Qty:	Not reported
Facility ID:	215799
Data Year:	2009
Description:	Waste Flammable Liquids
Mix:	False
Reported Qty:	15 LB
Kilo Qty:	6.804000117028802
Density No:	0
Density Qty:	Not reported
Facility ID:	215799
Data Year:	2009
Description:	Mineral Spirits
Mix:	False
Reported Qty:	50 GAL

ARE SEATTLE NO 15 LLC (Continued) **S109824614**

Kilo Qty:	189.15120325340069
Density No:	8.3399999999999999
Density Qty:	PPG
Facility ID:	215799
Data Year:	2009
Description:	Mineral Spirits
Mix:	False
Reported Qty:	110 GAL
Kilo Qty:	416.13264715748153
Density No:	8.3399999999999999
Density Qty:	PPG
Facility ID:	215799
Data Year:	2009
Description:	Waste Paint
Mix:	False
Reported Qty:	4 GAL
Kilo Qty:	15.132096260272057
Density No:	8.3399999999999999
Density Qty:	PPG
Facility ID:	215799
Data Year:	2009
Description:	Mineral Spirits
Mix:	False
Reported Qty:	55 GAL
Kilo Qty:	208.06632357874076
Density No:	8.3399999999999999
Density Qty:	PPG
Facility ID:	215799
Data Year:	2010
Description:	Reactives Class 4.2 or 4.3 Labpack
Mix:	False
Reported Qty:	4 LB
Kilo Qty:	1.8144000312076807
Density No:	0
Density Qty:	Not reported
Facility ID:	215799
Data Year:	2010
Description:	Acutely hazardous waste labpacks
Mix:	False
Reported Qty:	2 LB
Kilo Qty:	0.90720001560384034
Density No:	0
Density Qty:	Not reported
Facility ID:	215799
Data Year:	2010
Description:	Class 9 & Non-RCRA Labpack
Mix:	False
Reported Qty:	2 LB
Kilo Qty:	0.90720001560384034
Density No:	0
Density Qty:	Not reported

ARE SEATTLE NO 15 LLC (Continued) **S109824614**

Facility ID: 215799
Data Year: 2010
Description: Corrosive Class 8 Labpack
Mix: False
Reported Qty: 5 LB
Kilo Qty: 2.2680000390096007
Density No: 0
Density Qty: Not reported

Facility ID: 215799
Data Year: 2010
Description: Toxics Class 6.1 Labpack
Mix: False
Reported Qty: 8 LB
Kilo Qty: 3.6288000624153613
Density No: 0
Density Qty: Not reported

Facility ID: 215799
Data Year: 2010
Description: Toxics Class 6.1 Labpack
Mix: False
Reported Qty: 2 LB
Kilo Qty: 0.90720001560384034
Density No: 0
Density Qty: Not reported

Facility ID: 215799
Data Year: 2010
Description: Flammable Solids Class 4.1 Labpack
Mix: False
Reported Qty: 2 LB
Kilo Qty: 0.90720001560384034
Density No: 0
Density Qty: Not reported

Facility ID: 215799
Data Year: 2010
Description: Flammable Liquids Class 3
Mix: False
Reported Qty: 12 LB
Kilo Qty: 5.4432000936230418
Density No: 0
Density Qty: Not reported

Facility ID: 215799
Data Year: 2010
Description: Flammable Liquids Class 3
Mix: False
Reported Qty: 1 LB
Kilo Qty: 0.45360000780192017
Density No: 0
Density Qty: Not reported

Shipments Sent:
Facility ID: 215799
Data Year: 2008

ARE SEATTLE NO 15 LLC (Continued) **S109824614**

Shipment sent data: 3/14/2008
Reported Qty: 25750 LB
Kilo Qty: 11680.2002008994

Facility ID: 215799
Data Year: 2008
Shipment sent data: 3/14/2008
Reported Qty: 21400 LB
Kilo Qty: 9707.04016696109

Facility ID: 215799
Data Year: 2008
Shipment sent data: 3/14/2008
Reported Qty: 13800 LB
Kilo Qty: 6259.6801076665

Facility ID: 215799
Data Year: 2008
Shipment sent data: 3/14/2008
Reported Qty: 20500 LB
Kilo Qty: 9298.80015993936

Facility ID: 215799
Data Year: 2008
Shipment sent data: 3/14/2008
Reported Qty: 17250 LB
Kilo Qty: 7824.60013458312

Facility ID: 215799
Data Year: 2009
Shipment sent data: 8/5/2009
Reported Qty: 45 GAL
Kilo Qty: 170.236082928061

Facility ID: 215799
Data Year: 2009
Shipment sent data: 8/5/2009
Reported Qty: 110 GAL
Kilo Qty: 416.132647157482

Facility ID: 215799
Data Year: 2009
Shipment sent data: 8/5/2009
Reported Qty: 175 LB
Kilo Qty: 79.380001365336

Facility ID: 215799
Data Year: 2009
Shipment sent data: 8/5/2009
Reported Qty: 300 LB
Kilo Qty: 136.080002340576

Facility ID: 215799
Data Year: 2009
Shipment sent data: 8/5/2009
Reported Qty: 150 LB
Kilo Qty: 68.040001170288

ARE SEATTLE NO 15 LLC (Continued) **S109824614**

Facility ID: 215799
Data Year: 2009
Shipment sent data: 8/5/2009
Reported Qty: 15 LB
Kilo Qty: 6.8040001170288

Facility ID: 215799
Data Year: 2009
Shipment sent data: 8/5/2009
Reported Qty: 50 GAL
Kilo Qty: 189.151203253401

Facility ID: 215799
Data Year: 2009
Shipment sent data: 8/5/2009
Reported Qty: 110 GAL
Kilo Qty: 416.132647157482

Facility ID: 215799
Data Year: 2009
Shipment sent data: 8/5/2009
Reported Qty: 4 GAL
Kilo Qty: 15.1320962602721

Facility ID: 215799
Data Year: 2009
Shipment sent data: 8/5/2009
Reported Qty: 55 GAL
Kilo Qty: 208.066323578741

Facility ID: 215799
Data Year: 2010
Shipment sent data: 4/6/2010
Reported Qty: 1 LB
Kilo Qty: 0.45360000780192

Facility ID: 215799
Data Year: 2010
Shipment sent data: 4/6/2010
Reported Qty: 3 LB
Kilo Qty: 1.36080002340576

Facility ID: 215799
Data Year: 2010
Shipment sent data: 4/6/2010
Reported Qty: 2 LB
Kilo Qty: 0.90720001560384

Facility ID: 215799
Data Year: 2010
Shipment sent data: 8/28/2010
Reported Qty: 2 LB
Kilo Qty: 0.90720001560384

Facility ID: 215799
Data Year: 2010
Shipment sent data: 4/6/2010

ARE SEATTLE NO 15 LLC (Continued) **S109824614**

Reported Qty: 4 LB
Kilo Qty: 1.81440003120768

Waste Stream Comments:
Facility ID: 215799
Data Year: 2008
Comments: Site cleanup of contaminated soils

Facility ID: 215799
Data Year: 2009
Comments: Old products no longer using; clean out process

Facility ID: 215799
Data Year: 2009
Comments: product no longer used; clean out process

Facility ID: 215799
Data Year: 2009
Comments: Lab Pack no longer used; clean out process

Facility ID: 215799
Data Year: 2009
Comments: Material was accumulated over time; clean out process.

Facility ID: 215799
Data Year: 2009
Comments: Unitex 13-34 no longer needed; clean out process

Facility ID: 215799
Data Year: 2009
Comments: Eucosil no longer needed; clean out process

Facility ID: 215799
Data Year: 2009
Comments: Lab Pack no longer being used; clean out process

Facility ID: 215799
Data Year: 2009
Comments: Lab Pack-Non RCRA no longer used/needed; clean out process

Facility ID: 215799
Data Year: 2009
Comments: Lab Pack no longer being used; clean out process

Facility ID: 215799
Data Year: 2010
Comments: chemical was purchased for research and when research was completed the chemical was discarded.

Facility ID: 215799
Data Year: 2010
Comments: chemical purchased for research and when it was no longer used it was discarded.

Facility ID: 215799
Data Year: 2010
Comments: chemical used in research. when research was complete chemical was

ARE SEATTLE NO 15 LLC (Continued) **S109824614**

sent for disposal to prevent legacy chemical buildup.

Facility ID: 215799
Data Year: 2010
Comments: chemicals purchased for chemical synthesis, used and then discarded when no longer useful.

Facility ID: 215799
Data Year: 2010
Comments: chemicals purchased for chemical synthesis, used and then discarded when no longer useful.

Facility ID: 215799
Data Year: 2010
Comments: chemicals purchased for chemical synthesis, used and then discarded when no longer useful.

Facility ID: 215799
Data Year: 2010
Comments: chemicals purchased for chemical synthesis, used and then discarded when no longer useful.

Facility ID: 215799
Data Year: 2010
Comments: chemicals purchased for chemical synthesis, used and then discarded when no longer useful.

Facility ID: 215799
Data Year: 2010
Comments: chemicals purchased for chemical synthesis, used and then discarded when no longer useful.

Facility ID: 215799
Data Year: 2010
Comments: chemical used in research. when research was complete chemical was sent for disposal to prevent legacy chemical buildup.

Facility Site ID Number: 215799
EPA ID: WAH000032725
NAICS: 236115
SWC Desc: Not reported
FWC Desc: Not reported
Form Comm: Not reported
Data Year: 2009
Permit by Rule: False
Treatment by Generator: False
Mixed radioactive waste: False
Importer of hazardous waste: False
Immediate recycler: False
Treatment/Storage/Disposal/Recycling Facility: False
Generator of dangerous fuel waste: False
Generator marketing to burner: False
Other marketers (i.e., blender, distributor, etc.): False
Utility boiler burner: False
Industry boiler burner: False
Industrial Furnace: False

ARE SEATTLE NO 15 LLC (Continued) **S109824614**

Smelter defferal:	False
Universal waste - batteries - generate:	False
Universal waste - thermostats - generate:	False
Universal waste - mercury - generate:	False
Universal waste - lamps - generate:	False
Universal waste - batteries - accumulate:	False
Universal waste - thermostats - accumulate:	False
Universal waste - mercury - accumulate:	False
Universal waste - lamps - accumulate:	False
Destination Facility for Universal Waste:	False
Off-specification used oil burner - utility boiler:	False
Off-specification used oil burner - industrial boiler:	False
Off-specification used oil burner - industrial furnace:	False
Tax Reg #:	602662122
Business Type:	Concrete Construction
Mail Name:	SAK & Associates Inc
Mail addr line1:	PO Box 1510
Mail city,st,zip:	Sumner, WA 98390
Mail country:	UNITED STATES
Legal org name:	Not reported
Legal org type:	Private
Legal addr line1:	PO Box 1510
Legal city,st,zip:	Sumner, WA 98390
Legal country:	UNITED STATES
Legal phone nbr:	(253)604-1100
Legal effective date:	10/23/2006
Land org name:	Alexandria Real Estate Equities
Land org type:	Private
Land person name:	Not reported
Land addr line1:	1616 Eastlake Ave E Ste 100
Land city,st,zip:	Seattle, WA 98102
Land country:	UNITED STATES
Land phone nbr:	(000)000-0000
Operator org name:	Not reported
Operator org type:	Private
Operator addr line1:	PO Box 1510
Operator city,st,zip:	Sumner, WA 98390
Operator country:	UNITED STATES
Operator phone nbr:	(253)604-1100
Operator effective date:	Not reported
Site contact name:	Darin Hepper
Site contact addr line1:	PO Box 1510
Site Contact City/State/ Zip:	Sumner, WA 98390
Site Contact Country:	UNITED STATES
Site Contact Phone #:	(253)604-1100
Site Contact EMail:	Not reported
Form Contact NAME:	Dawn Meadows
Form Contact ADDR LINE1:	PO Box 1510
Form Contact City,ST,Zip:	Sumner, WA 98390
Form Contact Country:	UNITED STATES
Form Contact Phone #:	(253)604-1100
Form Contact EMail:	dawn.meadows@sakconstruction.com
Gen Status CD:	LQG
Monthly Generation:	False
Batch Generation:	True
One Time Generation:	False
Transport Own Waste:	False

ARE SEATTLE NO 15 LLC (Continued) **S109824614**

Tranports Other Waste: False
Recycler Onsite: False
Transfer Facility: False
Other Exemption: Not reported
UW Battery Gen: False
Used Oil Transporter: False
Used Oil Transfer Facility: False
Used Oil Processor: False
Used Oil Refiner: False
Used Oil Fuel Marketer Directs Shipments: False
Used Oil Fuel Marketer Meets Specs: False

Waste Streams Generated:

Facility ID: 215799
Data Year: 2008
Description: Lead
Mix: False
Reported Qty: 98700 LB
Kilo Qty: 44770.320770049519
Density No: 0
Density Qty: Not reported

Facility ID: 215799
Data Year: 2009
Description: Toxic Material not regulated
Mix: False
Reported Qty: 45 GAL
Kilo Qty: 170.23608292806065
Density No: 8.3399999999999999
Density Qty: PPG

Facility ID: 215799
Data Year: 2009
Description: Toxic Material - Not Regulated
Mix: False
Reported Qty: 110 GAL
Kilo Qty: 416.13264715748153
Density No: 8.3399999999999999
Density Qty: PPG

Facility ID: 215799
Data Year: 2009
Description: Toxic material-non regulated
Mix: False
Reported Qty: 175 LB
Kilo Qty: 79.380001365336028
Density No: 0
Density Qty: Not reported

Facility ID: 215799
Data Year: 2009
Description: Waste corrosive liquids
Mix: False
Reported Qty: 300 LB
Kilo Qty: 136.08000234057604
Density No: 0
Density Qty: Not reported

ARE SEATTLE NO 15 LLC (Continued) **S109824614**

Facility ID:	215799
Data Year:	2009
Description:	Waste corrosive Liquid
Mix:	False
Reported Qty:	150 LB
Kilo Qty:	68.040001170288022
Density No:	0
Density Qty:	Not reported

Facility ID:	215799
Data Year:	2009
Description:	Waste Flammable Liquids
Mix:	False
Reported Qty:	15 LB
Kilo Qty:	6.804000117028802
Density No:	0
Density Qty:	Not reported

Facility ID:	215799
Data Year:	2009
Description:	Mineral Spirits
Mix:	False
Reported Qty:	50 GAL
Kilo Qty:	189.15120325340069
Density No:	8.3399999999999999
Density Qty:	PPG

Facility ID:	215799
Data Year:	2009
Description:	Mineral Spirits
Mix:	False
Reported Qty:	110 GAL
Kilo Qty:	416.13264715748153
Density No:	8.3399999999999999
Density Qty:	PPG

Facility ID:	215799
Data Year:	2009
Description:	Waste Paint
Mix:	False
Reported Qty:	4 GAL
Kilo Qty:	15.132096260272057
Density No:	8.3399999999999999
Density Qty:	PPG

Facility ID:	215799
Data Year:	2009
Description:	Mineral Spirits
Mix:	False
Reported Qty:	55 GAL
Kilo Qty:	208.06632357874076
Density No:	8.3399999999999999
Density Qty:	PPG

Facility ID:	215799
Data Year:	2010
Description:	Reactives Class 4.2 or 4.3 Labpack

ARE SEATTLE NO 15 LLC (Continued) **S109824614**

Mix: False
Reported Qty: 4 LB
Kilo Qty: 1.8144000312076807
Density No: 0
Density Qty: Not reported

Facility ID: 215799
Data Year: 2010
Description: Acutely hazardous waste labpacks
Mix: False
Reported Qty: 2 LB
Kilo Qty: 0.90720001560384034
Density No: 0
Density Qty: Not reported

Facility ID: 215799
Data Year: 2010
Description: Class 9 & Non-RCRA Labpack
Mix: False
Reported Qty: 2 LB
Kilo Qty: 0.90720001560384034
Density No: 0
Density Qty: Not reported

Facility ID: 215799
Data Year: 2010
Description: Corrosive Class 8 Labpack
Mix: False
Reported Qty: 5 LB
Kilo Qty: 2.2680000390096007
Density No: 0
Density Qty: Not reported

Facility ID: 215799
Data Year: 2010
Description: Toxics Class 6.1 Labpack
Mix: False
Reported Qty: 8 LB
Kilo Qty: 3.6288000624153613
Density No: 0
Density Qty: Not reported

Facility ID: 215799
Data Year: 2010
Description: Toxics Class 6.1 Labpack
Mix: False
Reported Qty: 2 LB
Kilo Qty: 0.90720001560384034
Density No: 0
Density Qty: Not reported

Facility ID: 215799
Data Year: 2010
Description: Flammable Solids Class 4.1 Labpack
Mix: False
Reported Qty: 2 LB
Kilo Qty: 0.90720001560384034

ARE SEATTLE NO 15 LLC (Continued) **S109824614**

Density No: 0
Density Qty: Not reported

Facility ID: 215799
Data Year: 2010
Description: Flammable Liquids Class 3
Mix: False
Reported Qty: 12 LB
Kilo Qty: 5.4432000936230418
Density No: 0
Density Qty: Not reported

Facility ID: 215799
Data Year: 2010
Description: Flammable Liquids Class 3
Mix: False
Reported Qty: 1 LB
Kilo Qty: 0.45360000780192017
Density No: 0
Density Qty: Not reported

Shipments Sent:
Facility ID: 215799
Data Year: 2008
Shipment sent data: 3/14/2008
Reported Qty: 25750 LB
Kilo Qty: 11680.2002008994

Facility ID: 215799
Data Year: 2008
Shipment sent data: 3/14/2008
Reported Qty: 21400 LB
Kilo Qty: 9707.04016696109

Facility ID: 215799
Data Year: 2008
Shipment sent data: 3/14/2008
Reported Qty: 13800 LB
Kilo Qty: 6259.6801076665

Facility ID: 215799
Data Year: 2008
Shipment sent data: 3/14/2008
Reported Qty: 20500 LB
Kilo Qty: 9298.80015993936

Facility ID: 215799
Data Year: 2008
Shipment sent data: 3/14/2008
Reported Qty: 17250 LB
Kilo Qty: 7824.60013458312

Facility ID: 215799
Data Year: 2009
Shipment sent data: 8/5/2009
Reported Qty: 45 GAL
Kilo Qty: 170.236082928061

ARE SEATTLE NO 15 LLC (Continued) **S109824614**

Facility ID: 215799
Data Year: 2009
Shipment sent data: 8/5/2009
Reported Qty: 110 GAL
Kilo Qty: 416.132647157482

Facility ID: 215799
Data Year: 2009
Shipment sent data: 8/5/2009
Reported Qty: 175 LB
Kilo Qty: 79.380001365336

Facility ID: 215799
Data Year: 2009
Shipment sent data: 8/5/2009
Reported Qty: 300 LB
Kilo Qty: 136.080002340576

Facility ID: 215799
Data Year: 2009
Shipment sent data: 8/5/2009
Reported Qty: 150 LB
Kilo Qty: 68.040001170288

Facility ID: 215799
Data Year: 2009
Shipment sent data: 8/5/2009
Reported Qty: 15 LB
Kilo Qty: 6.8040001170288

Facility ID: 215799
Data Year: 2009
Shipment sent data: 8/5/2009
Reported Qty: 50 GAL
Kilo Qty: 189.151203253401

Facility ID: 215799
Data Year: 2009
Shipment sent data: 8/5/2009
Reported Qty: 110 GAL
Kilo Qty: 416.132647157482

Facility ID: 215799
Data Year: 2009
Shipment sent data: 8/5/2009
Reported Qty: 4 GAL
Kilo Qty: 15.1320962602721

Facility ID: 215799
Data Year: 2009
Shipment sent data: 8/5/2009
Reported Qty: 55 GAL
Kilo Qty: 208.066323578741

Facility ID: 215799
Data Year: 2010
Shipment sent data: 4/6/2010

ARE SEATTLE NO 15 LLC (Continued) **S109824614**

Reported Qty: 1 LB
Kilo Qty: 0.45360000780192

Facility ID: 215799
Data Year: 2010
Shipment sent data: 4/6/2010
Reported Qty: 3 LB
Kilo Qty: 1.36080002340576

Facility ID: 215799
Data Year: 2010
Shipment sent data: 4/6/2010
Reported Qty: 2 LB
Kilo Qty: 0.90720001560384

Facility ID: 215799
Data Year: 2010
Shipment sent data: 8/28/2010
Reported Qty: 2 LB
Kilo Qty: 0.90720001560384

Facility ID: 215799
Data Year: 2010
Shipment sent data: 4/6/2010
Reported Qty: 4 LB
Kilo Qty: 1.81440003120768

Waste Stream Comments:
Facility ID: 215799
Data Year: 2008
Comments: Site cleanup of contaminated soils

Facility ID: 215799
Data Year: 2009
Comments: Old products no longer using; clean out process

Facility ID: 215799
Data Year: 2009
Comments: product no longer used; clean out process

Facility ID: 215799
Data Year: 2009
Comments: Lab Pack no longer used; clean out process

Facility ID: 215799
Data Year: 2009
Comments: Material was accumulated over time; clean out process.

Facility ID: 215799
Data Year: 2009
Comments: Unitex 13-34 no longer needed; clean out process

Facility ID: 215799
Data Year: 2009
Comments: Eucosil no longer needed; clean out process

Facility ID: 215799

ARE SEATTLE NO 15 LLC (Continued) **S109824614**

Data Year: 2009
Comments: Lab Pack no longer being used; clean out process

Facility ID: 215799
Data Year: 2009
Comments: Lab Pack-Non RCRA no longer used/needed; clean out process

Facility ID: 215799
Data Year: 2009
Comments: Lab Pack no longer being used; clean out process

Facility ID: 215799
Data Year: 2010
Comments: chemical was purchased for research and when research was completed the chemical was discarded.

Facility ID: 215799
Data Year: 2010
Comments: chemical purchased for research and when it was no longer used it was discarded.

Facility ID: 215799
Data Year: 2010
Comments: chemical used in research. when research was complete chemical was sent for disposal to prevent legacy chemical buildup.

Facility ID: 215799
Data Year: 2010
Comments: chemicals purchased for chemical synthesis, used and then discarded when no longer useful.

Facility ID: 215799
Data Year: 2010
Comments: chemicals purchased for chemical synthesis, used and then discarded when no longer useful.

Facility ID: 215799
Data Year: 2010
Comments: chemicals purchased for chemical synthesis, used and then discarded when no longer useful.

Facility ID: 215799
Data Year: 2010
Comments: chemicals purchased for chemical synthesis, used and then discarded when no longer useful.

Facility ID: 215799
Data Year: 2010
Comments: chemicals purchased for chemical synthesis, used and then discarded when no longer useful.

Facility ID: 215799
Data Year: 2010
Comments: chemicals purchased for chemical synthesis, used and then discarded when no longer useful.

Facility ID: 215799

ARE SEATTLE NO 15 LLC (Continued) **S109824614**

Data Year: 2010
Comments: chemical used in research. when research was complete chemical was sent for disposal to prevent legacy chemical buildup.

Facility Site ID Number:	215799
EPA ID:	WAH000032725
NAICS:	541711
SWC Desc:	WSC2, WT02
FWC Desc:	D001, F003, D022, F002,
Form Comm:	Not reported
Data Year:	2012
Permit by Rule:	False
Treatment by Generator:	False
Mixed radioactive waste:	False
Importer of hazardous waste:	False
Immediate recycler:	False
Treatment/Storage/Disposal/Recycling Facility:	False
Generator of dangerous fuel waste:	False
Generator marketing to burner:	False
Other marketers (i.e., blender, distributor, etc.):	False
Utility boiler burner:	False
Industry boiler burner:	False
Industrial Furnace:	False
Smelter defferal:	False
Universal waste - batteries - generate:	False
Universal waste - thermostats - generate:	False
Universal waste - mercury - generate:	False
Universal waste - lamps - generate:	False
Universal waste - batteries - accumulate:	False
Universal waste - thermostats - accumulate:	False
Universal waste - mercury - accumulate:	False
Universal waste - lamps - accumulate:	False
Destination Facility for Universal Waste:	False
Off-specification used oil burner - utility boiler:	False
Off-specification used oil burner - industrial boiler:	False
Off-specification used oil burner - industrial furnace:	False
Tax Reg #:	601818908
Business Type:	Biopharmaceutics Research
Mail Name:	Gilead Sciences Inc
Mail addr line1:	199 E Blaine St
Mail city,st,zip:	Seattle, WA 98102
Mail country:	UNITED STATES
Legal org name:	Gilead Sciences Inc
Legal org type:	Private
Legal addr line1:	199 E Blaine St
Legal city,st,zip:	Seattle, WA 98102
Legal country:	UNITED STATES
Legal phone nbr:	206-728-5090
Legal effective date:	10/23/2006
Land org name:	ARE Seattle No 15 LLC
Land org type:	Private
Land person name:	Not reported
Land addr line1:	385 E Colorado Blvd Ste 299
Land city,st,zip:	Pasadena, CA 91101
Land country:	UNITED STATES
Land phone nbr:	(626)578-0777

ARE SEATTLE NO 15 LLC (Continued) **S109824614**

Operator org name:	Gilead Sciences, Inc.
Operator org type:	Private
Operator addr line1:	199 E Blaine St
Operator city,st,zip:	Seattle, WA 98102
Operator country:	UNITED STATES
Operator phone nbr:	(206)728-5090
Operator effective date:	03/01/2010
Site contact name:	Blake Dean
Site contact addr line1:	199 E Blaine St
Site Contact City/State/ Zip:	Seattle, WA 98102
Site Contact Country:	UNITED STATES
Site Contact Phone #:	(206)832-2125
Site Contact EMail:	Not reported
Form Contact NAME:	Blake Dean
Form Contact ADDR LINE1:	199 E Blaine St
Form Contact City,ST,Zip:	Seattle, WA 98102
Form Contact Country:	UNITED STATES
Form Contact Phone #:	(206)832-2125
Form Contact EMail:	blake.dean@gilead.com
Gen Status CD:	MQG
Monthly Generation:	False
Batch Generation:	True
One Time Generation:	False
Transport Own Waste:	False
Tranports Other Waste:	False
Recycler Onsite:	False
Transfer Facility:	False
Other Exemption:	Not reported
UW Battery Gen:	False
Used Oil Transporter:	False
Used Oil Transfer Facility:	False
Used Oil Processor:	False
Used Oil Refiner:	False
Used Oil Fuel Marketer Directs Shipments:	False
Used Oil Fuel Marketer Meets Specs:	False

Waste Streams Generated:

Facility ID:	215799
Data Year:	2008
Description:	Lead
Mix:	False
Reported Qty:	98700 LB
Kilo Qty:	44770.320770049519
Density No:	0
Density Qty:	Not reported

Facility ID:	215799
Data Year:	2009
Description:	Toxic Material not regulated
Mix:	False
Reported Qty:	45 GAL
Kilo Qty:	170.23608292806065
Density No:	8.3399999999999999
Density Qty:	PPG

Facility ID:	215799
Data Year:	2009

ARE SEATTLE NO 15 LLC (Continued) **S109824614**

Description: Toxic Material - Not Regulated
Mix: False
Reported Qty: 110 GAL
Kilo Qty: 416.13264715748153
Density No: 8.3399999999999999
Density Qty: PPG

Facility ID: 215799
Data Year: 2009
Description: Toxic material-non regulated
Mix: False
Reported Qty: 175 LB
Kilo Qty: 79.380001365336028
Density No: 0
Density Qty: Not reported

Facility ID: 215799
Data Year: 2009
Description: Waste corrosive liquids
Mix: False
Reported Qty: 300 LB
Kilo Qty: 136.08000234057604
Density No: 0
Density Qty: Not reported

Facility ID: 215799
Data Year: 2009
Description: Waste corrosive Liquid
Mix: False
Reported Qty: 150 LB
Kilo Qty: 68.040001170288022
Density No: 0
Density Qty: Not reported

Facility ID: 215799
Data Year: 2009
Description: Waste Flammable Liquids
Mix: False
Reported Qty: 15 LB
Kilo Qty: 6.804000117028802
Density No: 0
Density Qty: Not reported

Facility ID: 215799
Data Year: 2009
Description: Mineral Spirits
Mix: False
Reported Qty: 50 GAL
Kilo Qty: 189.15120325340069
Density No: 8.3399999999999999
Density Qty: PPG

Facility ID: 215799
Data Year: 2009
Description: Mineral Spirits
Mix: False
Reported Qty: 110 GAL

ARE SEATTLE NO 15 LLC (Continued) **S109824614**

Kilo Qty:	416.13264715748153
Density No:	8.3399999999999999
Density Qty:	PPG
Facility ID:	215799
Data Year:	2009
Description:	Waste Paint
Mix:	False
Reported Qty:	4 GAL
Kilo Qty:	15.132096260272057
Density No:	8.3399999999999999
Density Qty:	PPG
Facility ID:	215799
Data Year:	2009
Description:	Mineral Spirits
Mix:	False
Reported Qty:	55 GAL
Kilo Qty:	208.06632357874076
Density No:	8.3399999999999999
Density Qty:	PPG
Facility ID:	215799
Data Year:	2010
Description:	Reactives Class 4.2 or 4.3 Labpack
Mix:	False
Reported Qty:	4 LB
Kilo Qty:	1.8144000312076807
Density No:	0
Density Qty:	Not reported
Facility ID:	215799
Data Year:	2010
Description:	Acutely hazardous waste labpacks
Mix:	False
Reported Qty:	2 LB
Kilo Qty:	0.90720001560384034
Density No:	0
Density Qty:	Not reported
Facility ID:	215799
Data Year:	2010
Description:	Class 9 & Non-RCRA Labpack
Mix:	False
Reported Qty:	2 LB
Kilo Qty:	0.90720001560384034
Density No:	0
Density Qty:	Not reported
Facility ID:	215799
Data Year:	2010
Description:	Corrosive Class 8 Labpack
Mix:	False
Reported Qty:	5 LB
Kilo Qty:	2.2680000390096007
Density No:	0
Density Qty:	Not reported

ARE SEATTLE NO 15 LLC (Continued) **S109824614**

Facility ID: 215799
Data Year: 2010
Description: Toxics Class 6.1 Labpack
Mix: False
Reported Qty: 8 LB
Kilo Qty: 3.6288000624153613
Density No: 0
Density Qty: Not reported

Facility ID: 215799
Data Year: 2010
Description: Toxics Class 6.1 Labpack
Mix: False
Reported Qty: 2 LB
Kilo Qty: 0.90720001560384034
Density No: 0
Density Qty: Not reported

Facility ID: 215799
Data Year: 2010
Description: Flammable Solids Class 4.1 Labpack
Mix: False
Reported Qty: 2 LB
Kilo Qty: 0.90720001560384034
Density No: 0
Density Qty: Not reported

Facility ID: 215799
Data Year: 2010
Description: Flammable Liquids Class 3
Mix: False
Reported Qty: 12 LB
Kilo Qty: 5.4432000936230418
Density No: 0
Density Qty: Not reported

Facility ID: 215799
Data Year: 2010
Description: Flammable Liquids Class 3
Mix: False
Reported Qty: 1 LB
Kilo Qty: 0.45360000780192017
Density No: 0
Density Qty: Not reported

Shipments Sent:
Facility ID: 215799
Data Year: 2008
Shipment sent data: 3/14/2008
Reported Qty: 25750 LB
Kilo Qty: 11680.2002008994

Facility ID: 215799
Data Year: 2008
Shipment sent data: 3/14/2008
Reported Qty: 21400 LB
Kilo Qty: 9707.04016696109

ARE SEATTLE NO 15 LLC (Continued) **S109824614**

Facility ID: 215799
Data Year: 2008
Shipment sent data: 3/14/2008
Reported Qty: 13800 LB
Kilo Qty: 6259.6801076665

Facility ID: 215799
Data Year: 2008
Shipment sent data: 3/14/2008
Reported Qty: 20500 LB
Kilo Qty: 9298.80015993936

Facility ID: 215799
Data Year: 2008
Shipment sent data: 3/14/2008
Reported Qty: 17250 LB
Kilo Qty: 7824.60013458312

Facility ID: 215799
Data Year: 2009
Shipment sent data: 8/5/2009
Reported Qty: 45 GAL
Kilo Qty: 170.236082928061

Facility ID: 215799
Data Year: 2009
Shipment sent data: 8/5/2009
Reported Qty: 110 GAL
Kilo Qty: 416.132647157482

Facility ID: 215799
Data Year: 2009
Shipment sent data: 8/5/2009
Reported Qty: 175 LB
Kilo Qty: 79.380001365336

Facility ID: 215799
Data Year: 2009
Shipment sent data: 8/5/2009
Reported Qty: 300 LB
Kilo Qty: 136.080002340576

Facility ID: 215799
Data Year: 2009
Shipment sent data: 8/5/2009
Reported Qty: 150 LB
Kilo Qty: 68.040001170288

Facility ID: 215799
Data Year: 2009
Shipment sent data: 8/5/2009
Reported Qty: 15 LB
Kilo Qty: 6.8040001170288

Facility ID: 215799
Data Year: 2009
Shipment sent data: 8/5/2009

ARE SEATTLE NO 15 LLC (Continued) **S109824614**

Reported Qty: 50 GAL
Kilo Qty: 189.151203253401

Facility ID: 215799
Data Year: 2009
Shipment sent data: 8/5/2009
Reported Qty: 110 GAL
Kilo Qty: 416.132647157482

Facility ID: 215799
Data Year: 2009
Shipment sent data: 8/5/2009
Reported Qty: 4 GAL
Kilo Qty: 15.1320962602721

Facility ID: 215799
Data Year: 2009
Shipment sent data: 8/5/2009
Reported Qty: 55 GAL
Kilo Qty: 208.066323578741

Facility ID: 215799
Data Year: 2010
Shipment sent data: 4/6/2010
Reported Qty: 1 LB
Kilo Qty: 0.45360000780192

Facility ID: 215799
Data Year: 2010
Shipment sent data: 4/6/2010
Reported Qty: 3 LB
Kilo Qty: 1.36080002340576

Facility ID: 215799
Data Year: 2010
Shipment sent data: 4/6/2010
Reported Qty: 2 LB
Kilo Qty: 0.90720001560384

Facility ID: 215799
Data Year: 2010
Shipment sent data: 8/28/2010
Reported Qty: 2 LB
Kilo Qty: 0.90720001560384

Facility ID: 215799
Data Year: 2010
Shipment sent data: 4/6/2010
Reported Qty: 4 LB
Kilo Qty: 1.81440003120768

Waste Stream Comments:
Facility ID: 215799
Data Year: 2008
Comments: Site cleanup of contaminated soils

Facility ID: 215799

ARE SEATTLE NO 15 LLC (Continued) **S109824614**

Data Year: 2009
Comments: Old products no longer using; clean out process

Facility ID: 215799
Data Year: 2009
Comments: product no longer used; clean out process

Facility ID: 215799
Data Year: 2009
Comments: Lab Pack no longer used; clean out process

Facility ID: 215799
Data Year: 2009
Comments: Material was accumulated over time; clean out process.

Facility ID: 215799
Data Year: 2009
Comments: Unitex 13-34 no longer needed; clean out process

Facility ID: 215799
Data Year: 2009
Comments: Eucosil no longer needed; clean out process

Facility ID: 215799
Data Year: 2009
Comments: Lab Pack no longer being used; clean out process

Facility ID: 215799
Data Year: 2009
Comments: Lab Pack-Non RCRA no longer used/needed; clean out process

Facility ID: 215799
Data Year: 2009
Comments: Lab Pack no longer being used; clean out process

Facility ID: 215799
Data Year: 2010
Comments: chemical was purchased for research and when research was completed the chemical was discarded.

Facility ID: 215799
Data Year: 2010
Comments: chemical purchased for research and when it was no longer used it was discarded.

Facility ID: 215799
Data Year: 2010
Comments: chemical used in research. when research was complete chemical was sent for disposal to prevent legacy chemical buildup.

Facility ID: 215799
Data Year: 2010
Comments: chemicals purchased for chemical synthesis, used and then discarded when no longer useful.

Facility ID: 215799
Data Year: 2010

ARE SEATTLE NO 15 LLC (Continued) **S109824614**

Comments: chemicals purchased for chemical synthesis, used and then discarded when no longer useful.

Facility ID: 215799
Data Year: 2010
Comments: chemicals purchased for chemical synthesis, used and then discarded when no longer useful.

Facility ID: 215799
Data Year: 2010
Comments: chemicals purchased for chemical synthesis, used and then discarded when no longer useful.

Facility ID: 215799
Data Year: 2010
Comments: chemicals purchased for chemical synthesis, used and then discarded when no longer useful.

Facility ID: 215799
Data Year: 2010
Comments: chemicals purchased for chemical synthesis, used and then discarded when no longer useful.

Facility ID: 215799
Data Year: 2010
Comments: chemical used in research. when research was complete chemical was sent for disposal to prevent legacy chemical buildup.

Facility Site ID Number: 215799
EPA ID: WAH000032725
NAICS: 541711
SWC Desc: WP01, WT02
FWC Desc: D001, D002, D003, D007, D022, F002, F003, F005, P105
Form Comm: Not reported
Data Year: 2010
Permit by Rule: False
Treatment by Generator: False
Mixed radioactive waste: False
Importer of hazardous waste: False
Immediate recycler: False
Treatment/Storage/Disposal/Recycling Facility: False
Generator of dangerous fuel waste: False
Generator marketing to burner: False
Other marketers (i.e., blender, distributor, etc.): False
Utility boiler burner: False
Industry boiler burner: False
Industrial Furnace: False
Smelter defferal: False
Universal waste - batteries - generate: False
Universal waste - thermostats - generate: False
Universal waste - mercury - generate: False
Universal waste - lamps - generate: False
Universal waste - batteries - accumulate: False
Universal waste - thermostats - accumulate: False
Universal waste - mercury - accumulate: False
Universal waste - lamps - accumulate: False

ARE SEATTLE NO 15 LLC (Continued) **S109824614**

Destination Facility for Universal Waste:	False
Off-specification used oil burner - utility boiler:	False
Off-specification used oil burner - industrial boiler:	False
Off-specification used oil burner - industrial furnace:	False
Tax Reg #:	601818908
Business Type:	Biopharmaceutics Research
Mail Name:	Gilead Sciences Inc
Mail addr line1:	199 E Blaine St
Mail city,st,zip:	Seattle, WA 98102
Mail country:	UNITED STATES
Legal org name:	Gilead Sciences Inc
Legal org type:	Private
Legal addr line1:	199 E Blaine St
Legal city,st,zip:	Seattle, WA 98102
Legal country:	UNITED STATES
Legal phone nbr:	(253)604-1100
Legal effective date:	10/23/2006
Land org name:	ARE Seattle No 15 LLC
Land org type:	Private
Land person name:	Not reported
Land addr line1:	385 E Colorado Blvd Ste 299
Land city,st,zip:	Pasadena, CA 91101
Land country:	UNITED STATES
Land phone nbr:	(626)578-0777
Operator org name:	Gilead Sciences, Inc.
Operator org type:	Private
Operator addr line1:	199 E Blaine St
Operator city,st,zip:	Seattle, WA 98102
Operator country:	UNITED STATES
Operator phone nbr:	(206)728-5090
Operator effective date:	03/01/2010
Site contact name:	Blake Dean
Site contact addr line1:	199 E Blaine St
Site Contact City/State/ Zip:	Seattle, WA 98102
Site Contact Country:	UNITED STATES
Site Contact Phone #:	(206)832-2125
Site Contact EMail:	Not reported
Form Contact NAME:	Blake Dean
Form Contact ADDR LINE1:	199 E Blaine St
Form Contact City,ST,Zip:	Seattle, WA 98102
Form Contact Country:	UNITED STATES
Form Contact Phone #:	(206)832-2125
Form Contact EMail:	blake.dean@gilead.com
Gen Status CD:	MQG
Monthly Generation:	False
Batch Generation:	True
One Time Generation:	False
Transport Own Waste:	False
Tranports Other Waste:	False
Recycler Onsite:	False
Transfer Facility:	False
Other Exemption:	Not reported
UW Battery Gen:	False
Used Oil Transporter:	False
Used Oil Transfer Facility:	False
Used Oil Processor:	False
Used Oil Refiner:	False

ARE SEATTLE NO 15 LLC (Continued) **S109824614**

Used Oil Fuel Marketer Directs Shipments: False
Used Oil Fuel Marketer Meets Specs: False

Waste Streams Generated:

Facility ID: 215799
Data Year: 2008
Description: Lead
Mix: False
Reported Qty: 98700 LB
Kilo Qty: 44770.320770049519
Density No: 0
Density Qty: Not reported

Facility ID: 215799
Data Year: 2009
Description: Toxic Material not regulated
Mix: False
Reported Qty: 45 GAL
Kilo Qty: 170.23608292806065
Density No: 8.3399999999999999
Density Qty: PPG

Facility ID: 215799
Data Year: 2009
Description: Toxic Material - Not Regulated
Mix: False
Reported Qty: 110 GAL
Kilo Qty: 416.13264715748153
Density No: 8.3399999999999999
Density Qty: PPG

Facility ID: 215799
Data Year: 2009
Description: Toxic material-non regulated
Mix: False
Reported Qty: 175 LB
Kilo Qty: 79.380001365336028
Density No: 0
Density Qty: Not reported

Facility ID: 215799
Data Year: 2009
Description: Waste corrosive liquids
Mix: False
Reported Qty: 300 LB
Kilo Qty: 136.08000234057604
Density No: 0
Density Qty: Not reported

Facility ID: 215799
Data Year: 2009
Description: Waste corrosive Liquid
Mix: False
Reported Qty: 150 LB
Kilo Qty: 68.040001170288022
Density No: 0
Density Qty: Not reported

ARE SEATTLE NO 15 LLC (Continued) **S109824614**

Facility ID:	215799
Data Year:	2009
Description:	Waste Flammable Liquids
Mix:	False
Reported Qty:	15 LB
Kilo Qty:	6.804000117028802
Density No:	0
Density Qty:	Not reported

Facility ID:	215799
Data Year:	2009
Description:	Mineral Spirits
Mix:	False
Reported Qty:	50 GAL
Kilo Qty:	189.15120325340069
Density No:	8.3399999999999999
Density Qty:	PPG

Facility ID:	215799
Data Year:	2009
Description:	Mineral Spirits
Mix:	False
Reported Qty:	110 GAL
Kilo Qty:	416.13264715748153
Density No:	8.3399999999999999
Density Qty:	PPG

Facility ID:	215799
Data Year:	2009
Description:	Waste Paint
Mix:	False
Reported Qty:	4 GAL
Kilo Qty:	15.132096260272057
Density No:	8.3399999999999999
Density Qty:	PPG

Facility ID:	215799
Data Year:	2009
Description:	Mineral Spirits
Mix:	False
Reported Qty:	55 GAL
Kilo Qty:	208.06632357874076
Density No:	8.3399999999999999
Density Qty:	PPG

Facility ID:	215799
Data Year:	2010
Description:	Reactives Class 4.2 or 4.3 Labpack
Mix:	False
Reported Qty:	4 LB
Kilo Qty:	1.8144000312076807
Density No:	0
Density Qty:	Not reported

Facility ID:	215799
Data Year:	2010
Description:	Acutely hazardous waste labpacks

ARE SEATTLE NO 15 LLC (Continued) **S109824614**

Mix: False
Reported Qty: 2 LB
Kilo Qty: 0.90720001560384034
Density No: 0
Density Qty: Not reported

Facility ID: 215799
Data Year: 2010
Description: Class 9 & Non-RCRA Labpack
Mix: False
Reported Qty: 2 LB
Kilo Qty: 0.90720001560384034
Density No: 0
Density Qty: Not reported

Facility ID: 215799
Data Year: 2010
Description: Corrosive Class 8 Labpack
Mix: False
Reported Qty: 5 LB
Kilo Qty: 2.2680000390096007
Density No: 0
Density Qty: Not reported

Facility ID: 215799
Data Year: 2010
Description: Toxics Class 6.1 Labpack
Mix: False
Reported Qty: 8 LB
Kilo Qty: 3.6288000624153613
Density No: 0
Density Qty: Not reported

Facility ID: 215799
Data Year: 2010
Description: Toxics Class 6.1 Labpack
Mix: False
Reported Qty: 2 LB
Kilo Qty: 0.90720001560384034
Density No: 0
Density Qty: Not reported

Facility ID: 215799
Data Year: 2010
Description: Flammable Solids Class 4.1 Labpack
Mix: False
Reported Qty: 2 LB
Kilo Qty: 0.90720001560384034
Density No: 0
Density Qty: Not reported

Facility ID: 215799
Data Year: 2010
Description: Flammable Liquids Class 3
Mix: False
Reported Qty: 12 LB
Kilo Qty: 5.4432000936230418

ARE SEATTLE NO 15 LLC (Continued) **S109824614**

Density No: 0
Density Qty: Not reported

Facility ID: 215799
Data Year: 2010
Description: Flammable Liquids Class 3
Mix: False
Reported Qty: 1 LB
Kilo Qty: 0.45360000780192017
Density No: 0
Density Qty: Not reported

Shipments Sent:
Facility ID: 215799
Data Year: 2008
Shipment sent data: 3/14/2008
Reported Qty: 25750 LB
Kilo Qty: 11680.2002008994

Facility ID: 215799
Data Year: 2008
Shipment sent data: 3/14/2008
Reported Qty: 21400 LB
Kilo Qty: 9707.04016696109

Facility ID: 215799
Data Year: 2008
Shipment sent data: 3/14/2008
Reported Qty: 13800 LB
Kilo Qty: 6259.6801076665

Facility ID: 215799
Data Year: 2008
Shipment sent data: 3/14/2008
Reported Qty: 20500 LB
Kilo Qty: 9298.80015993936

Facility ID: 215799
Data Year: 2008
Shipment sent data: 3/14/2008
Reported Qty: 17250 LB
Kilo Qty: 7824.60013458312

Facility ID: 215799
Data Year: 2009
Shipment sent data: 8/5/2009
Reported Qty: 45 GAL
Kilo Qty: 170.236082928061

Facility ID: 215799
Data Year: 2009
Shipment sent data: 8/5/2009
Reported Qty: 110 GAL
Kilo Qty: 416.132647157482

Facility ID: 215799
Data Year: 2009

ARE SEATTLE NO 15 LLC (Continued) **S109824614**

Shipment sent data: 8/5/2009
Reported Qty: 175 LB
Kilo Qty: 79.380001365336

Facility ID: 215799
Data Year: 2009
Shipment sent data: 8/5/2009
Reported Qty: 300 LB
Kilo Qty: 136.080002340576

Facility ID: 215799
Data Year: 2009
Shipment sent data: 8/5/2009
Reported Qty: 150 LB
Kilo Qty: 68.040001170288

Facility ID: 215799
Data Year: 2009
Shipment sent data: 8/5/2009
Reported Qty: 15 LB
Kilo Qty: 6.8040001170288

Facility ID: 215799
Data Year: 2009
Shipment sent data: 8/5/2009
Reported Qty: 50 GAL
Kilo Qty: 189.151203253401

Facility ID: 215799
Data Year: 2009
Shipment sent data: 8/5/2009
Reported Qty: 110 GAL
Kilo Qty: 416.132647157482

Facility ID: 215799
Data Year: 2009
Shipment sent data: 8/5/2009
Reported Qty: 4 GAL
Kilo Qty: 15.1320962602721

Facility ID: 215799
Data Year: 2009
Shipment sent data: 8/5/2009
Reported Qty: 55 GAL
Kilo Qty: 208.066323578741

Facility ID: 215799
Data Year: 2010
Shipment sent data: 4/6/2010
Reported Qty: 1 LB
Kilo Qty: 0.45360000780192

Facility ID: 215799
Data Year: 2010
Shipment sent data: 4/6/2010
Reported Qty: 3 LB
Kilo Qty: 1.36080002340576

ARE SEATTLE NO 15 LLC (Continued) **S109824614**

Facility ID: 215799
Data Year: 2010
Shipment sent data: 4/6/2010
Reported Qty: 2 LB
Kilo Qty: 0.90720001560384

Facility ID: 215799
Data Year: 2010
Shipment sent data: 8/28/2010
Reported Qty: 2 LB
Kilo Qty: 0.90720001560384

Facility ID: 215799
Data Year: 2010
Shipment sent data: 4/6/2010
Reported Qty: 4 LB
Kilo Qty: 1.81440003120768

Waste Stream Comments:
Facility ID: 215799
Data Year: 2008
Comments: Site cleanup of contaminated soils

Facility ID: 215799
Data Year: 2009
Comments: Old products no longer using; clean out process

Facility ID: 215799
Data Year: 2009
Comments: product no longer used; clean out process

Facility ID: 215799
Data Year: 2009
Comments: Lab Pack no longer used; clean out process

Facility ID: 215799
Data Year: 2009
Comments: Material was accumulated over time; clean out process.

Facility ID: 215799
Data Year: 2009
Comments: Unitex 13-34 no longer needed; clean out process

Facility ID: 215799
Data Year: 2009
Comments: Eucosil no longer needed; clean out process

Facility ID: 215799
Data Year: 2009
Comments: Lab Pack no longer being used; clean out process

Facility ID: 215799
Data Year: 2009
Comments: Lab Pack-Non RCRA no longer used/needed; clean out process

Facility ID: 215799
Data Year: 2009

ARE SEATTLE NO 15 LLC (Continued) **S109824614**

Comments: Lab Pack no longer being used; clean out process

Facility ID: 215799
Data Year: 2010
Comments: chemical was purchased for research and when research was completed the chemical was discarded.

Facility ID: 215799
Data Year: 2010
Comments: chemical purchased for research and when it was no longer used it was discarded.

Facility ID: 215799
Data Year: 2010
Comments: chemical used in research. when research was complete chemical was sent for disposal to prevent legacy chemical buildup.

Facility ID: 215799
Data Year: 2010
Comments: chemicals purchased for chemical synthesis, used and then discarded when no longer useful.

Facility ID: 215799
Data Year: 2010
Comments: chemicals purchased for chemical synthesis, used and then discarded when no longer useful.

Facility ID: 215799
Data Year: 2010
Comments: chemicals purchased for chemical synthesis, used and then discarded when no longer useful.

Facility ID: 215799
Data Year: 2010
Comments: chemicals purchased for chemical synthesis, used and then discarded when no longer useful.

Facility ID: 215799
Data Year: 2010
Comments: chemicals purchased for chemical synthesis, used and then discarded when no longer useful.

Facility ID: 215799
Data Year: 2010
Comments: chemicals purchased for chemical synthesis, used and then discarded when no longer useful.

Facility ID: 215799
Data Year: 2010
Comments: chemical used in research. when research was complete chemical was sent for disposal to prevent legacy chemical buildup.

Facility Site ID Number: 215799
EPA ID: WAH000032725
NAICS: 541711
SWC Desc: WT02,WT01,WP02,WP01,WSC2

ARE SEATTLE NO 15 LLC (Continued) **S109824614**

FWC Desc:	D001,D002,D003,P087,D022,F002,F003,P029,P121,U098,P067,U092,P022,P068, 028,U001,U213,U220,P003,D007,F005,P048
Form Comm:	10.A.7 (Treatment by generator) Gilead Sciences performed one stabilization activity during the year to stabilize approximately 3.5 grams of allyl azide prior to shipping off-site for disposal.
Data Year:	2015
Permit by Rule:	False
Treatment by Generator:	True
Mixed radioactive waste:	False
Importer of hazardous waste:	False
Immediate recycler:	False
Treatment/Storage/Disposal/Recycling Facility:	False
Generator of dangerous fuel waste:	False
Generator marketing to burner:	False
Other marketers (i.e., blender, distributor, etc.):	False
Utility boiler burner:	False
Industry boiler burner:	False
Industrial Furnace:	False
Smelter defferal:	False
Universal waste - batteries - generate:	False
Universal waste - thermostats - generate:	False
Universal waste - mercury - generate:	False
Universal waste - lamps - generate:	False
Universal waste - batteries - accumulate:	False
Universal waste - thermostats - accumulate:	False
Universal waste - mercury - accumulate:	False
Universal waste - lamps - accumulate:	False
Destination Facility for Universal Waste:	False
Off-specification used oil burner - utility boiler:	False
Off-specification used oil burner - industrial boiler:	False
Off-specification used oil burner - industrial furnace:	False
Tax Reg #:	601818908
Business Type:	Biopharmaceutical R&D
Mail Name:	Gilead Sciences Inc
Mail addr line1:	199 E Blaine St
Mail city,st,zip:	Seattle, WA 98102
Mail country:	UNITED STATES
Legal org name:	Gilead Sciences Inc
Legal org type:	Private
Legal addr line1:	333 Lakeside Drive
Legal city,st,zip:	Foster City, CA 94404
Legal country:	UNITED STATES
Legal phone nbr:	(650)574-3000
Legal effective date:	10/23/2006
Land org name:	ARE Seattle No 15 LLC
Land org type:	Private
Land person name:	Not reported
Land addr line1:	385 E Colorado Blvd Ste 299
Land city,st,zip:	Pasadena, CA 91101
Land country:	UNITED STATES
Land phone nbr:	(626)578-0777
Operator org name:	Gilead Sciences, Inc.
Operator org type:	Private
Operator addr line1:	199 E Blaine St
Operator city,st,zip:	Seattle, WA 98102
Operator country:	UNITED STATES
Operator phone nbr:	(206)728-5090

ARE SEATTLE NO 15 LLC (Continued) **S109824614**

Operator effective date:	03/01/2010
Site contact name:	Dustin Walker
Site contact addr line1:	199 E Blaine St
Site Contact City/State/ Zip:	Seattle, WA 98102
Site Contact Country:	UNITED STATES
Site Contact Phone #:	(206)832-2125
Site Contact EMail:	dustin.walker@gilead.com
Form Contact NAME:	Dustin Walker
Form Contact ADDR LINE1:	199 E Blaine St
Form Contact City,ST,Zip:	Seattle, WA 98102
Form Contact Country:	UNITED STATES
Form Contact Phone #:	(206)832-2125
Form Contact EMail:	dustin.walker@gilead.com
Gen Status CD:	MQG
Monthly Generation:	True
Batch Generation:	False
One Time Generation:	False
Transport Own Waste:	False
Tranports Other Waste:	False
Recycler Onsite:	False
Transfer Facility:	False
Other Exemption:	Not reported
UW Battery Gen:	False
Used Oil Transporter:	False
Used Oil Transfer Facility:	False
Used Oil Processor:	False
Used Oil Refiner:	False
Used Oil Fuel Marketer Directs Shipments:	False
Used Oil Fuel Marketer Meets Specs:	False

Waste Streams Generated:

Facility ID:	215799
Data Year:	2008
Description:	Lead
Mix:	False
Reported Qty:	98700 LB
Kilo Qty:	44770.320770049519
Density No:	0
Density Qty:	Not reported

Facility ID:	215799
Data Year:	2009
Description:	Toxic Material not regulated
Mix:	False
Reported Qty:	45 GAL
Kilo Qty:	170.23608292806065
Density No:	8.3399999999999999
Density Qty:	PPG

Facility ID:	215799
Data Year:	2009
Description:	Toxic Material - Not Regulated
Mix:	False
Reported Qty:	110 GAL
Kilo Qty:	416.13264715748153
Density No:	8.3399999999999999
Density Qty:	PPG

ARE SEATTLE NO 15 LLC (Continued) **S109824614**

Facility ID:	215799
Data Year:	2009
Description:	Toxic material-non regulated
Mix:	False
Reported Qty:	175 LB
Kilo Qty:	79.380001365336028
Density No:	0
Density Qty:	Not reported

Facility ID:	215799
Data Year:	2009
Description:	Waste corrosive liquids
Mix:	False
Reported Qty:	300 LB
Kilo Qty:	136.08000234057604
Density No:	0
Density Qty:	Not reported

Facility ID:	215799
Data Year:	2009
Description:	Waste corrosive Liquid
Mix:	False
Reported Qty:	150 LB
Kilo Qty:	68.040001170288022
Density No:	0
Density Qty:	Not reported

Facility ID:	215799
Data Year:	2009
Description:	Waste Flammable Liquids
Mix:	False
Reported Qty:	15 LB
Kilo Qty:	6.804000117028802
Density No:	0
Density Qty:	Not reported

Facility ID:	215799
Data Year:	2009
Description:	Mineral Spirits
Mix:	False
Reported Qty:	50 GAL
Kilo Qty:	189.15120325340069
Density No:	8.3399999999999999
Density Qty:	PPG

Facility ID:	215799
Data Year:	2009
Description:	Mineral Spirits
Mix:	False
Reported Qty:	110 GAL
Kilo Qty:	416.13264715748153
Density No:	8.3399999999999999
Density Qty:	PPG

Facility ID:	215799
Data Year:	2009
Description:	Waste Paint

ARE SEATTLE NO 15 LLC (Continued) **S109824614**

Mix:	False
Reported Qty:	4 GAL
Kilo Qty:	15.132096260272057
Density No:	8.3399999999999999
Density Qty:	PPG
Facility ID:	215799
Data Year:	2009
Description:	Mineral Spirits
Mix:	False
Reported Qty:	55 GAL
Kilo Qty:	208.06632357874076
Density No:	8.3399999999999999
Density Qty:	PPG
Facility ID:	215799
Data Year:	2010
Description:	Reactives Class 4.2 or 4.3 Labpack
Mix:	False
Reported Qty:	4 LB
Kilo Qty:	1.8144000312076807
Density No:	0
Density Qty:	Not reported
Facility ID:	215799
Data Year:	2010
Description:	Acutely hazardous waste labpacks
Mix:	False
Reported Qty:	2 LB
Kilo Qty:	0.90720001560384034
Density No:	0
Density Qty:	Not reported
Facility ID:	215799
Data Year:	2010
Description:	Class 9 & Non-RCRA Labpack
Mix:	False
Reported Qty:	2 LB
Kilo Qty:	0.90720001560384034
Density No:	0
Density Qty:	Not reported
Facility ID:	215799
Data Year:	2010
Description:	Corrosive Class 8 Labpack
Mix:	False
Reported Qty:	5 LB
Kilo Qty:	2.2680000390096007
Density No:	0
Density Qty:	Not reported
Facility ID:	215799
Data Year:	2010
Description:	Toxics Class 6.1 Labpack
Mix:	False
Reported Qty:	8 LB
Kilo Qty:	3.6288000624153613

ARE SEATTLE NO 15 LLC (Continued) **S109824614**

Density No: 0
Density Qty: Not reported

Facility ID: 215799
Data Year: 2010
Description: Toxics Class 6.1 Labpack
Mix: False
Reported Qty: 2 LB
Kilo Qty: 0.90720001560384034
Density No: 0
Density Qty: Not reported

Facility ID: 215799
Data Year: 2010
Description: Flammable Solids Class 4.1 Labpack
Mix: False
Reported Qty: 2 LB
Kilo Qty: 0.90720001560384034
Density No: 0
Density Qty: Not reported

Facility ID: 215799
Data Year: 2010
Description: Flammable Liquids Class 3
Mix: False
Reported Qty: 12 LB
Kilo Qty: 5.4432000936230418
Density No: 0
Density Qty: Not reported

Facility ID: 215799
Data Year: 2010
Description: Flammable Liquids Class 3
Mix: False
Reported Qty: 1 LB
Kilo Qty: 0.45360000780192017
Density No: 0
Density Qty: Not reported

Shipments Sent:
Facility ID: 215799
Data Year: 2008
Shipment sent data: 3/14/2008
Reported Qty: 25750 LB
Kilo Qty: 11680.2002008994

Facility ID: 215799
Data Year: 2008
Shipment sent data: 3/14/2008
Reported Qty: 21400 LB
Kilo Qty: 9707.04016696109

Facility ID: 215799
Data Year: 2008
Shipment sent data: 3/14/2008
Reported Qty: 13800 LB
Kilo Qty: 6259.6801076665

ARE SEATTLE NO 15 LLC (Continued) **S109824614**

Facility ID: 215799
Data Year: 2008
Shipment sent data: 3/14/2008
Reported Qty: 20500 LB
Kilo Qty: 9298.80015993936

Facility ID: 215799
Data Year: 2008
Shipment sent data: 3/14/2008
Reported Qty: 17250 LB
Kilo Qty: 7824.60013458312

Facility ID: 215799
Data Year: 2009
Shipment sent data: 8/5/2009
Reported Qty: 45 GAL
Kilo Qty: 170.236082928061

Facility ID: 215799
Data Year: 2009
Shipment sent data: 8/5/2009
Reported Qty: 110 GAL
Kilo Qty: 416.132647157482

Facility ID: 215799
Data Year: 2009
Shipment sent data: 8/5/2009
Reported Qty: 175 LB
Kilo Qty: 79.380001365336

Facility ID: 215799
Data Year: 2009
Shipment sent data: 8/5/2009
Reported Qty: 300 LB
Kilo Qty: 136.080002340576

Facility ID: 215799
Data Year: 2009
Shipment sent data: 8/5/2009
Reported Qty: 150 LB
Kilo Qty: 68.040001170288

Facility ID: 215799
Data Year: 2009
Shipment sent data: 8/5/2009
Reported Qty: 15 LB
Kilo Qty: 6.8040001170288

Facility ID: 215799
Data Year: 2009
Shipment sent data: 8/5/2009
Reported Qty: 50 GAL
Kilo Qty: 189.151203253401

Facility ID: 215799
Data Year: 2009
Shipment sent data: 8/5/2009

ARE SEATTLE NO 15 LLC (Continued) **S109824614**

Reported Qty: 110 GAL
Kilo Qty: 416.132647157482

Facility ID: 215799
Data Year: 2009
Shipment sent data: 8/5/2009
Reported Qty: 4 GAL
Kilo Qty: 15.1320962602721

Facility ID: 215799
Data Year: 2009
Shipment sent data: 8/5/2009
Reported Qty: 55 GAL
Kilo Qty: 208.066323578741

Facility ID: 215799
Data Year: 2010
Shipment sent data: 4/6/2010
Reported Qty: 1 LB
Kilo Qty: 0.45360000780192

Facility ID: 215799
Data Year: 2010
Shipment sent data: 4/6/2010
Reported Qty: 3 LB
Kilo Qty: 1.36080002340576

Facility ID: 215799
Data Year: 2010
Shipment sent data: 4/6/2010
Reported Qty: 2 LB
Kilo Qty: 0.90720001560384

Facility ID: 215799
Data Year: 2010
Shipment sent data: 8/28/2010
Reported Qty: 2 LB
Kilo Qty: 0.90720001560384

Facility ID: 215799
Data Year: 2010
Shipment sent data: 4/6/2010
Reported Qty: 4 LB
Kilo Qty: 1.81440003120768

Waste Stream Comments:
Facility ID: 215799
Data Year: 2008
Comments: Site cleanup of contaminated soils

Facility ID: 215799
Data Year: 2009
Comments: Old products no longer using; clean out process

Facility ID: 215799
Data Year: 2009
Comments: product no longer used; clean out process

ARE SEATTLE NO 15 LLC (Continued) **S109824614**

Facility ID: 215799
Data Year: 2009
Comments: Lab Pack no longer used; clean out process

Facility ID: 215799
Data Year: 2009
Comments: Material was accumulated over time; clean out process.

Facility ID: 215799
Data Year: 2009
Comments: Unitex 13-34 no longer needed; clean out process

Facility ID: 215799
Data Year: 2009
Comments: Eucosil no longer needed; clean out process

Facility ID: 215799
Data Year: 2009
Comments: Lab Pack no longer being used; clean out process

Facility ID: 215799
Data Year: 2009
Comments: Lab Pack-Non RCRA no longer used/needed; clean out process

Facility ID: 215799
Data Year: 2009
Comments: Lab Pack no longer being used; clean out process

Facility ID: 215799
Data Year: 2010
Comments: chemical was purchased for research and when research was completed the chemical was discarded.

Facility ID: 215799
Data Year: 2010
Comments: chemical purchased for research and when it was no longer used it was discarded.

Facility ID: 215799
Data Year: 2010
Comments: chemical used in research. when research was complete chemical was sent for disposal to prevent legacy chemical buildup.

Facility ID: 215799
Data Year: 2010
Comments: chemicals purchased for chemical synthesis, used and then discarded when no longer useful.

Facility ID: 215799
Data Year: 2010
Comments: chemicals purchased for chemical synthesis, used and then discarded when no longer useful.

Facility ID: 215799
Data Year: 2010
Comments: chemicals purchased for chemical synthesis, used and then discarded when no longer useful.

ARE SEATTLE NO 15 LLC (Continued) **S109824614**

Facility ID: 215799
Data Year: 2010
Comments: chemicals purchased for chemical synthesis, used and then discarded when no longer useful.

Facility ID: 215799
Data Year: 2010
Comments: chemicals purchased for chemical synthesis, used and then discarded when no longer useful.

Facility ID: 215799
Data Year: 2010
Comments: chemicals purchased for chemical synthesis, used and then discarded when no longer useful.

Facility ID: 215799
Data Year: 2010
Comments: chemical used in research. when research was complete chemical was sent for disposal to prevent legacy chemical buildup.

Facility Site ID Number: 215799
EPA ID: WAH000032725
NAICS: 541711
SWC Desc: WT02, WP01
FWC Desc: D001, D002, D003, D007, D009, D011, D022, F002, F003, U188, U219
Form Comm: Not reported
Data Year: 2013
Permit by Rule: False
Treatment by Generator: False
Mixed radioactive waste: False
Importer of hazardous waste: False
Immediate recycler: False
Treatment/Storage/Disposal/Recycling Facility: False
Generator of dangerous fuel waste: False
Generator marketing to burner: False
Other marketers (i.e., blender, distributor, etc.): False
Utility boiler burner: False
Industry boiler burner: False
Industrial Furnace: False
Smelter defferal: False
Universal waste - batteries - generate: False
Universal waste - thermostats - generate: False
Universal waste - mercury - generate: False
Universal waste - lamps - generate: False
Universal waste - batteries - accumulate: False
Universal waste - thermostats - accumulate: False
Universal waste - mercury - accumulate: False
Universal waste - lamps - accumulate: False
Destination Facility for Universal Waste: False
Off-specification used oil burner - utility boiler: False
Off-specification used oil burner - industrial boiler: False
Off-specification used oil burner - industrial furnace: False
Tax Reg #: 601818908
Business Type: Biopharmaceutics Research
Mail Name: Gilead Sciences Inc
Mail addr line1: 199 E Blaine St

ARE SEATTLE NO 15 LLC (Continued) **S109824614**

Mail city,st,zip:	Seattle, WA 98102
Mail country:	UNITED STATES
Legal org name:	Gilead Sciences Inc
Legal org type:	Private
Legal addr line1:	199 E Blaine St
Legal city,st,zip:	Seattle, WA 98102
Legal country:	UNITED STATES
Legal phone nbr:	206-728-5090
Legal effective date:	10/23/2006
Land org name:	ARE Seattle No 15 LLC
Land org type:	Private
Land person name:	Not reported
Land addr line1:	385 E Colorado Blvd Ste 299
Land city,st,zip:	Pasadena, CA 91101
Land country:	UNITED STATES
Land phone nbr:	(626)578-0777
Operator org name:	Gilead Sciences, Inc.
Operator org type:	Private
Operator addr line1:	199 E Blaine St
Operator city,st,zip:	Seattle, WA 98102
Operator country:	UNITED STATES
Operator phone nbr:	(206)728-5090
Operator effective date:	03/01/2010
Site contact name:	Blake Dean
Site contact addr line1:	199 E Blaine St
Site Contact City/State/ Zip:	Seattle, WA 98102
Site Contact Country:	UNITED STATES
Site Contact Phone #:	(206)832-2125
Site Contact EMail:	Not reported
Form Contact NAME:	Blake Dean
Form Contact ADDR LINE1:	199 E Blaine St
Form Contact City,ST,Zip:	Seattle, WA 98102
Form Contact Country:	UNITED STATES
Form Contact Phone #:	(206)832-2125
Form Contact EMail:	blake.dean@gilead.com
Gen Status CD:	MQG
Monthly Generation:	True
Batch Generation:	False
One Time Generation:	False
Transport Own Waste:	False
Tranports Other Waste:	False
Recycler Onsite:	False
Transfer Facility:	False
Other Exemption:	Not reported
UW Battery Gen:	False
Used Oil Transporter:	False
Used Oil Transfer Facility:	False
Used Oil Processor:	False
Used Oil Refiner:	False
Used Oil Fuel Marketer Directs Shipments:	False
Used Oil Fuel Marketer Meets Specs:	False

Waste Streams Generated:

Facility ID:	215799
Data Year:	2008
Description:	Lead
Mix:	False

ARE SEATTLE NO 15 LLC (Continued) **S109824614**

Reported Qty: 98700 LB
Kilo Qty: 44770.320770049519
Density No: 0
Density Qty: Not reported

Facility ID: 215799
Data Year: 2009
Description: Toxic Material not regulated
Mix: False
Reported Qty: 45 GAL
Kilo Qty: 170.23608292806065
Density No: 8.3399999999999999
Density Qty: PPG

Facility ID: 215799
Data Year: 2009
Description: Toxic Material - Not Regulated
Mix: False
Reported Qty: 110 GAL
Kilo Qty: 416.13264715748153
Density No: 8.3399999999999999
Density Qty: PPG

Facility ID: 215799
Data Year: 2009
Description: Toxic material-non regulated
Mix: False
Reported Qty: 175 LB
Kilo Qty: 79.380001365336028
Density No: 0
Density Qty: Not reported

Facility ID: 215799
Data Year: 2009
Description: Waste corrosive liquids
Mix: False
Reported Qty: 300 LB
Kilo Qty: 136.08000234057604
Density No: 0
Density Qty: Not reported

Facility ID: 215799
Data Year: 2009
Description: Waste corrosive Liquid
Mix: False
Reported Qty: 150 LB
Kilo Qty: 68.040001170288022
Density No: 0
Density Qty: Not reported

Facility ID: 215799
Data Year: 2009
Description: Waste Flammable Liquids
Mix: False
Reported Qty: 15 LB
Kilo Qty: 6.804000117028802
Density No: 0

ARE SEATTLE NO 15 LLC (Continued) **S109824614**

Density Qty:	Not reported
Facility ID:	215799
Data Year:	2009
Description:	Mineral Spirits
Mix:	False
Reported Qty:	50 GAL
Kilo Qty:	189.15120325340069
Density No:	8.3399999999999999
Density Qty:	PPG
Facility ID:	215799
Data Year:	2009
Description:	Mineral Spirits
Mix:	False
Reported Qty:	110 GAL
Kilo Qty:	416.13264715748153
Density No:	8.3399999999999999
Density Qty:	PPG
Facility ID:	215799
Data Year:	2009
Description:	Waste Paint
Mix:	False
Reported Qty:	4 GAL
Kilo Qty:	15.132096260272057
Density No:	8.3399999999999999
Density Qty:	PPG
Facility ID:	215799
Data Year:	2009
Description:	Mineral Spirits
Mix:	False
Reported Qty:	55 GAL
Kilo Qty:	208.06632357874076
Density No:	8.3399999999999999
Density Qty:	PPG
Facility ID:	215799
Data Year:	2010
Description:	Reactives Class 4.2 or 4.3 Labpack
Mix:	False
Reported Qty:	4 LB
Kilo Qty:	1.8144000312076807
Density No:	0
Density Qty:	Not reported
Facility ID:	215799
Data Year:	2010
Description:	Acutely hazardous waste labpacks
Mix:	False
Reported Qty:	2 LB
Kilo Qty:	0.90720001560384034
Density No:	0
Density Qty:	Not reported
Facility ID:	215799

ARE SEATTLE NO 15 LLC (Continued) **S109824614**

Data Year: 2010
Description: Class 9 & Non-RCRA Labpack
Mix: False
Reported Qty: 2 LB
Kilo Qty: 0.90720001560384034
Density No: 0
Density Qty: Not reported

Facility ID: 215799
Data Year: 2010
Description: Corrosive Class 8 Labpack
Mix: False
Reported Qty: 5 LB
Kilo Qty: 2.2680000390096007
Density No: 0
Density Qty: Not reported

Facility ID: 215799
Data Year: 2010
Description: Toxics Class 6.1 Labpack
Mix: False
Reported Qty: 8 LB
Kilo Qty: 3.6288000624153613
Density No: 0
Density Qty: Not reported

Facility ID: 215799
Data Year: 2010
Description: Toxics Class 6.1 Labpack
Mix: False
Reported Qty: 2 LB
Kilo Qty: 0.90720001560384034
Density No: 0
Density Qty: Not reported

Facility ID: 215799
Data Year: 2010
Description: Flammable Solids Class 4.1 Labpack
Mix: False
Reported Qty: 2 LB
Kilo Qty: 0.90720001560384034
Density No: 0
Density Qty: Not reported

Facility ID: 215799
Data Year: 2010
Description: Flammable Liquids Class 3
Mix: False
Reported Qty: 12 LB
Kilo Qty: 5.4432000936230418
Density No: 0
Density Qty: Not reported

Facility ID: 215799
Data Year: 2010
Description: Flammable Liquids Class 3
Mix: False

ARE SEATTLE NO 15 LLC (Continued) **S109824614**

Reported Qty: 1 LB
Kilo Qty: 0.45360000780192017
Density No: 0
Density Qty: Not reported

Shipments Sent:
Facility ID: 215799
Data Year: 2008
Shipment sent data: 3/14/2008
Reported Qty: 25750 LB
Kilo Qty: 11680.2002008994

Facility ID: 215799
Data Year: 2008
Shipment sent data: 3/14/2008
Reported Qty: 21400 LB
Kilo Qty: 9707.04016696109

Facility ID: 215799
Data Year: 2008
Shipment sent data: 3/14/2008
Reported Qty: 13800 LB
Kilo Qty: 6259.6801076665

Facility ID: 215799
Data Year: 2008
Shipment sent data: 3/14/2008
Reported Qty: 20500 LB
Kilo Qty: 9298.80015993936

Facility ID: 215799
Data Year: 2008
Shipment sent data: 3/14/2008
Reported Qty: 17250 LB
Kilo Qty: 7824.60013458312

Facility ID: 215799
Data Year: 2009
Shipment sent data: 8/5/2009
Reported Qty: 45 GAL
Kilo Qty: 170.236082928061

Facility ID: 215799
Data Year: 2009
Shipment sent data: 8/5/2009
Reported Qty: 110 GAL
Kilo Qty: 416.132647157482

Facility ID: 215799
Data Year: 2009
Shipment sent data: 8/5/2009
Reported Qty: 175 LB
Kilo Qty: 79.380001365336

Facility ID: 215799
Data Year: 2009
Shipment sent data: 8/5/2009

ARE SEATTLE NO 15 LLC (Continued) **S109824614**

Reported Qty: 300 LB
Kilo Qty: 136.080002340576

Facility ID: 215799
Data Year: 2009
Shipment sent data: 8/5/2009
Reported Qty: 150 LB
Kilo Qty: 68.040001170288

Facility ID: 215799
Data Year: 2009
Shipment sent data: 8/5/2009
Reported Qty: 15 LB
Kilo Qty: 6.8040001170288

Facility ID: 215799
Data Year: 2009
Shipment sent data: 8/5/2009
Reported Qty: 50 GAL
Kilo Qty: 189.151203253401

Facility ID: 215799
Data Year: 2009
Shipment sent data: 8/5/2009
Reported Qty: 110 GAL
Kilo Qty: 416.132647157482

Facility ID: 215799
Data Year: 2009
Shipment sent data: 8/5/2009
Reported Qty: 4 GAL
Kilo Qty: 15.1320962602721

Facility ID: 215799
Data Year: 2009
Shipment sent data: 8/5/2009
Reported Qty: 55 GAL
Kilo Qty: 208.066323578741

Facility ID: 215799
Data Year: 2010
Shipment sent data: 4/6/2010
Reported Qty: 1 LB
Kilo Qty: 0.45360000780192

Facility ID: 215799
Data Year: 2010
Shipment sent data: 4/6/2010
Reported Qty: 3 LB
Kilo Qty: 1.36080002340576

Facility ID: 215799
Data Year: 2010
Shipment sent data: 4/6/2010
Reported Qty: 2 LB
Kilo Qty: 0.90720001560384

ARE SEATTLE NO 15 LLC (Continued) **S109824614**

Facility ID: 215799
Data Year: 2010
Shipment sent data: 8/28/2010
Reported Qty: 2 LB
Kilo Qty: 0.90720001560384

Facility ID: 215799
Data Year: 2010
Shipment sent data: 4/6/2010
Reported Qty: 4 LB
Kilo Qty: 1.81440003120768

Waste Stream Comments:
Facility ID: 215799
Data Year: 2008
Comments: Site cleanup of contaminated soils

Facility ID: 215799
Data Year: 2009
Comments: Old products no longer using; clean out process

Facility ID: 215799
Data Year: 2009
Comments: product no longer used; clean out process

Facility ID: 215799
Data Year: 2009
Comments: Lab Pack no longer used; clean out process

Facility ID: 215799
Data Year: 2009
Comments: Material was accumulated over time; clean out process.

Facility ID: 215799
Data Year: 2009
Comments: Unitex 13-34 no longer needed; clean out process

Facility ID: 215799
Data Year: 2009
Comments: Eucosil no longer needed; clean out process

Facility ID: 215799
Data Year: 2009
Comments: Lab Pack no longer being used; clean out process

Facility ID: 215799
Data Year: 2009
Comments: Lab Pack-Non RCRA no longer used/needed; clean out process

Facility ID: 215799
Data Year: 2009
Comments: Lab Pack no longer being used; clean out process

Facility ID: 215799
Data Year: 2010
Comments: chemical was purchased for research and when research was completed the chemical was discarded.

ARE SEATTLE NO 15 LLC (Continued) **S109824614**

Facility ID: 215799
Data Year: 2010
Comments: chemical purchased for research and when it was no longer used it was discarded.

Facility ID: 215799
Data Year: 2010
Comments: chemical used in research. when research was complete chemical was sent for disposal to prevent legacy chemical buildup.

Facility ID: 215799
Data Year: 2010
Comments: chemicals purchased for chemical synthesis, used and then discarded when no longer useful.

Facility ID: 215799
Data Year: 2010
Comments: chemicals purchased for chemical synthesis, used and then discarded when no longer useful.

Facility ID: 215799
Data Year: 2010
Comments: chemicals purchased for chemical synthesis, used and then discarded when no longer useful.

Facility ID: 215799
Data Year: 2010
Comments: chemicals purchased for chemical synthesis, used and then discarded when no longer useful.

Facility ID: 215799
Data Year: 2010
Comments: chemicals purchased for chemical synthesis, used and then discarded when no longer useful.

Facility ID: 215799
Data Year: 2010
Comments: chemicals purchased for chemical synthesis, used and then discarded when no longer useful.

Facility ID: 215799
Data Year: 2010
Comments: chemical used in research. when research was complete chemical was sent for disposal to prevent legacy chemical buildup.

Facility Site ID Number: 215799
EPA ID: WAH000032725
NAICS: 541711
SWC Desc: WT01,WT02,WP01,WP02,WSC2
FWC Desc: D001,D002,D003,F002,F003,D022,U404,D011,U167,U168,U122,U123,U117,U220,213,U003,U239,U154,U044,P105,F005,D010,U037,U052,U070,U144,D005,U149,U25,U165,U006,U009,U031,U056,U147,D008,D009,P116,D004,U170,U204,U211,U28,U219,U226
Form Comm: Not reported
Data Year: 2014
Permit by Rule: False

ARE SEATTLE NO 15 LLC (Continued) **S109824614**

Treatment by Generator:	False
Mixed radioactive waste:	False
Importer of hazardous waste:	False
Immediate recycler:	False
Treatment/Storage/Disposal/Recycling Facility:	False
Generator of dangerous fuel waste:	False
Generator marketing to burner:	False
Other marketers (i.e., blender, distributor, etc.):	False
Utility boiler burner:	False
Industry boiler burner:	False
Industrial Furnace:	False
Smelter defferal:	False
Universal waste - batteries - generate:	False
Universal waste - thermostats - generate:	False
Universal waste - mercury - generate:	False
Universal waste - lamps - generate:	False
Universal waste - batteries - accumulate:	False
Universal waste - thermostats - accumulate:	False
Universal waste - mercury - accumulate:	False
Universal waste - lamps - accumulate:	False
Destination Facility for Universal Waste:	False
Off-specification used oil burner - utility boiler:	False
Off-specification used oil burner - industrial boiler:	False
Off-specification used oil burner - industrial furnace:	False
Tax Reg #:	601818908
Business Type:	Biopharmaceutical R&D
Mail Name:	Gilead Sciences Inc
Mail addr line1:	199 E Blaine St
Mail city,st,zip:	Seattle, WA 98102
Mail country:	UNITED STATES
Legal org name:	Gilead Sciences Inc
Legal org type:	Private
Legal addr line1:	333 Lakeside Drive
Legal city,st,zip:	Foster City, CA 94404
Legal country:	UNITED STATES
Legal phone nbr:	(650)574-3000
Legal effective date:	10/23/2006
Land org name:	ARE Seattle No 15 LLC
Land org type:	Private
Land person name:	Not reported
Land addr line1:	385 E Colorado Blvd Ste 299
Land city,st,zip:	Pasadena, CA 91101
Land country:	UNITED STATES
Land phone nbr:	(626)578-0777
Operator org name:	Gilead Sciences, Inc.
Operator org type:	Private
Operator addr line1:	199 E Blaine St
Operator city,st,zip:	Seattle, WA 98102
Operator country:	UNITED STATES
Operator phone nbr:	(206)728-5090
Operator effective date:	03/01/2010
Site contact name:	Dustin Walker
Site contact addr line1:	199 E Blaine St
Site Contact City/State/ Zip:	Seattle, WA 98102
Site Contact Country:	UNITED STATES
Site Contact Phone #:	(206)832-2125
Site Contact EMail:	dustin.walker@gilead.com

ARE SEATTLE NO 15 LLC (Continued) **S109824614**

Form Contact NAME:	Dustin Walker
Form Contact ADDR LINE1:	199 E Blaine St
Form Contact City,ST,Zip:	Seattle, WA 98102
Form Contact Country:	UNITED STATES
Form Contact Phone #:	(206)832-2125
Form Contact EMail:	dustin.walker@gilead.com
Gen Status CD:	MQG
Monthly Generation:	True
Batch Generation:	False
One Time Generation:	False
Transport Own Waste:	False
Tranports Other Waste:	False
Recycler Onsite:	False
Transfer Facility:	False
Other Exemption:	Not reported
UW Battery Gen:	False
Used Oil Transporter:	False
Used Oil Transfer Facility:	False
Used Oil Processor:	False
Used Oil Refiner:	False
Used Oil Fuel Marketer Directs Shipments:	False
Used Oil Fuel Marketer Meets Specs:	False

Waste Streams Generated:

Facility ID:	215799
Data Year:	2008
Description:	Lead
Mix:	False
Reported Qty:	98700 LB
Kilo Qty:	44770.320770049519
Density No:	0
Density Qty:	Not reported

Facility ID:	215799
Data Year:	2009
Description:	Toxic Material not regulated
Mix:	False
Reported Qty:	45 GAL
Kilo Qty:	170.23608292806065
Density No:	8.3399999999999999
Density Qty:	PPG

Facility ID:	215799
Data Year:	2009
Description:	Toxic Material - Not Regulated
Mix:	False
Reported Qty:	110 GAL
Kilo Qty:	416.13264715748153
Density No:	8.3399999999999999
Density Qty:	PPG

Facility ID:	215799
Data Year:	2009
Description:	Toxic material-non regulated
Mix:	False
Reported Qty:	175 LB
Kilo Qty:	79.380001365336028

ARE SEATTLE NO 15 LLC (Continued) **S109824614**

Density No: 0
Density Qty: Not reported

Facility ID: 215799
Data Year: 2009
Description: Waste corrosive liquids
Mix: False
Reported Qty: 300 LB
Kilo Qty: 136.08000234057604
Density No: 0
Density Qty: Not reported

Facility ID: 215799
Data Year: 2009
Description: Waste corrosive Liquid
Mix: False
Reported Qty: 150 LB
Kilo Qty: 68.040001170288022
Density No: 0
Density Qty: Not reported

Facility ID: 215799
Data Year: 2009
Description: Waste Flammable Liquids
Mix: False
Reported Qty: 15 LB
Kilo Qty: 6.804000117028802
Density No: 0
Density Qty: Not reported

Facility ID: 215799
Data Year: 2009
Description: Mineral Spirits
Mix: False
Reported Qty: 50 GAL
Kilo Qty: 189.15120325340069
Density No: 8.3399999999999999
Density Qty: PPG

Facility ID: 215799
Data Year: 2009
Description: Mineral Spirits
Mix: False
Reported Qty: 110 GAL
Kilo Qty: 416.13264715748153
Density No: 8.3399999999999999
Density Qty: PPG

Facility ID: 215799
Data Year: 2009
Description: Waste Paint
Mix: False
Reported Qty: 4 GAL
Kilo Qty: 15.132096260272057
Density No: 8.3399999999999999
Density Qty: PPG

ARE SEATTLE NO 15 LLC (Continued) **S109824614**

Facility ID:	215799
Data Year:	2009
Description:	Mineral Spirits
Mix:	False
Reported Qty:	55 GAL
Kilo Qty:	208.06632357874076
Density No:	8.3399999999999999
Density Qty:	PPG

Facility ID:	215799
Data Year:	2010
Description:	Reactives Class 4.2 or 4.3 Labpack
Mix:	False
Reported Qty:	4 LB
Kilo Qty:	1.8144000312076807
Density No:	0
Density Qty:	Not reported

Facility ID:	215799
Data Year:	2010
Description:	Acutely hazardous waste labpacks
Mix:	False
Reported Qty:	2 LB
Kilo Qty:	0.90720001560384034
Density No:	0
Density Qty:	Not reported

Facility ID:	215799
Data Year:	2010
Description:	Class 9 & Non-RCRA Labpack
Mix:	False
Reported Qty:	2 LB
Kilo Qty:	0.90720001560384034
Density No:	0
Density Qty:	Not reported

Facility ID:	215799
Data Year:	2010
Description:	Corrosive Class 8 Labpack
Mix:	False
Reported Qty:	5 LB
Kilo Qty:	2.2680000390096007
Density No:	0
Density Qty:	Not reported

Facility ID:	215799
Data Year:	2010
Description:	Toxics Class 6.1 Labpack
Mix:	False
Reported Qty:	8 LB
Kilo Qty:	3.6288000624153613
Density No:	0
Density Qty:	Not reported

Facility ID:	215799
Data Year:	2010
Description:	Toxics Class 6.1 Labpack

ARE SEATTLE NO 15 LLC (Continued) **S109824614**

Mix: False
Reported Qty: 2 LB
Kilo Qty: 0.90720001560384034
Density No: 0
Density Qty: Not reported

Facility ID: 215799
Data Year: 2010
Description: Flammable Solids Class 4.1 Labpack
Mix: False
Reported Qty: 2 LB
Kilo Qty: 0.90720001560384034
Density No: 0
Density Qty: Not reported

Facility ID: 215799
Data Year: 2010
Description: Flammable Liquids Class 3
Mix: False
Reported Qty: 12 LB
Kilo Qty: 5.4432000936230418
Density No: 0
Density Qty: Not reported

Facility ID: 215799
Data Year: 2010
Description: Flammable Liquids Class 3
Mix: False
Reported Qty: 1 LB
Kilo Qty: 0.45360000780192017
Density No: 0
Density Qty: Not reported

Shipments Sent:
Facility ID: 215799
Data Year: 2008
Shipment sent data: 3/14/2008
Reported Qty: 25750 LB
Kilo Qty: 11680.2002008994

Facility ID: 215799
Data Year: 2008
Shipment sent data: 3/14/2008
Reported Qty: 21400 LB
Kilo Qty: 9707.04016696109

Facility ID: 215799
Data Year: 2008
Shipment sent data: 3/14/2008
Reported Qty: 13800 LB
Kilo Qty: 6259.6801076665

Facility ID: 215799
Data Year: 2008
Shipment sent data: 3/14/2008
Reported Qty: 20500 LB
Kilo Qty: 9298.80015993936

ARE SEATTLE NO 15 LLC (Continued) **S109824614**

Facility ID: 215799
Data Year: 2008
Shipment sent data: 3/14/2008
Reported Qty: 17250 LB
Kilo Qty: 7824.60013458312

Facility ID: 215799
Data Year: 2009
Shipment sent data: 8/5/2009
Reported Qty: 45 GAL
Kilo Qty: 170.236082928061

Facility ID: 215799
Data Year: 2009
Shipment sent data: 8/5/2009
Reported Qty: 110 GAL
Kilo Qty: 416.132647157482

Facility ID: 215799
Data Year: 2009
Shipment sent data: 8/5/2009
Reported Qty: 175 LB
Kilo Qty: 79.380001365336

Facility ID: 215799
Data Year: 2009
Shipment sent data: 8/5/2009
Reported Qty: 300 LB
Kilo Qty: 136.080002340576

Facility ID: 215799
Data Year: 2009
Shipment sent data: 8/5/2009
Reported Qty: 150 LB
Kilo Qty: 68.040001170288

Facility ID: 215799
Data Year: 2009
Shipment sent data: 8/5/2009
Reported Qty: 15 LB
Kilo Qty: 6.8040001170288

Facility ID: 215799
Data Year: 2009
Shipment sent data: 8/5/2009
Reported Qty: 50 GAL
Kilo Qty: 189.151203253401

Facility ID: 215799
Data Year: 2009
Shipment sent data: 8/5/2009
Reported Qty: 110 GAL
Kilo Qty: 416.132647157482

Facility ID: 215799
Data Year: 2009
Shipment sent data: 8/5/2009

ARE SEATTLE NO 15 LLC (Continued) **S109824614**

Reported Qty: 4 GAL
Kilo Qty: 15.1320962602721

Facility ID: 215799
Data Year: 2009
Shipment sent data: 8/5/2009
Reported Qty: 55 GAL
Kilo Qty: 208.066323578741

Facility ID: 215799
Data Year: 2010
Shipment sent data: 4/6/2010
Reported Qty: 1 LB
Kilo Qty: 0.45360000780192

Facility ID: 215799
Data Year: 2010
Shipment sent data: 4/6/2010
Reported Qty: 3 LB
Kilo Qty: 1.36080002340576

Facility ID: 215799
Data Year: 2010
Shipment sent data: 4/6/2010
Reported Qty: 2 LB
Kilo Qty: 0.90720001560384

Facility ID: 215799
Data Year: 2010
Shipment sent data: 8/28/2010
Reported Qty: 2 LB
Kilo Qty: 0.90720001560384

Facility ID: 215799
Data Year: 2010
Shipment sent data: 4/6/2010
Reported Qty: 4 LB
Kilo Qty: 1.81440003120768

Waste Stream Comments:
Facility ID: 215799
Data Year: 2008
Comments: Site cleanup of contaminated soils

Facility ID: 215799
Data Year: 2009
Comments: Old products no longer using; clean out process

Facility ID: 215799
Data Year: 2009
Comments: product no longer used; clean out process

Facility ID: 215799
Data Year: 2009
Comments: Lab Pack no longer used; clean out process

Facility ID: 215799

ARE SEATTLE NO 15 LLC (Continued) **S109824614**

Data Year: 2009
Comments: Material was accumulated over time; clean out process.

Facility ID: 215799
Data Year: 2009
Comments: Unitex 13-34 no longer needed; clean out process

Facility ID: 215799
Data Year: 2009
Comments: Eucosil no longer needed; clean out process

Facility ID: 215799
Data Year: 2009
Comments: Lab Pack no longer being used; clean out process

Facility ID: 215799
Data Year: 2009
Comments: Lab Pack-Non RCRA no longer used/needed; clean out process

Facility ID: 215799
Data Year: 2009
Comments: Lab Pack no longer being used; clean out process

Facility ID: 215799
Data Year: 2010
Comments: chemical was purchased for research and when research was completed the chemical was discarded.

Facility ID: 215799
Data Year: 2010
Comments: chemical purchased for research and when it was no longer used it was discarded.

Facility ID: 215799
Data Year: 2010
Comments: chemical used in research. when research was complete chemical was sent for disposal to prevent legacy chemical buildup.

Facility ID: 215799
Data Year: 2010
Comments: chemicals purchased for chemical synthesis, used and then discarded when no longer useful.

Facility ID: 215799
Data Year: 2010
Comments: chemicals purchased for chemical synthesis, used and then discarded when no longer useful.

Facility ID: 215799
Data Year: 2010
Comments: chemicals purchased for chemical synthesis, used and then discarded when no longer useful.

Facility ID: 215799
Data Year: 2010
Comments: chemicals purchased for chemical synthesis, used and then discarded when no longer useful.

ARE SEATTLE NO 15 LLC (Continued) **S109824614**

Facility ID: 215799
Data Year: 2010
Comments: chemicals purchased for chemical synthesis, used and then discarded when no longer useful.

Facility ID: 215799
Data Year: 2010
Comments: chemicals purchased for chemical synthesis, used and then discarded when no longer useful.

Facility ID: 215799
Data Year: 2010
Comments: chemical used in research. when research was complete chemical was sent for disposal to prevent legacy chemical buildup.

---

425 SE 1/2-1 0.897 mi. 4737 ft. **MELROSE APARTMENTS PROPERTY** **WA CSCSL** **1007080481**
1520 MELROSE AVE **WA ALLSITES** **N/A**
SEATTLE, WA 98122 **FINDS**

Relative: Higher

Actual: 235 ft.

CSCSL:
Facility ID: 2407
Region: Northwest
Lat/Long: 47.614664 / -122.327585
Brownfield Status: Not reported
Rank Status: N
Clean Up Siteid: 3691
Site Status: Awaiting Cleanup
PSI?: Not reported
Contaminant Name: Petroleum Products-Unspecified
Ground Water: Suspected
Surface Water: Not reported
Soil: Confirmed Above Cleanup Level
Sediment: Not reported
Air: Not reported
Bedrock: Not reported
Responsible Unit: Northwest

ALLSITES:
Facility Name: MELROSE APARTMENTS PROPERTY
Facility Id: 2407

Interaction: 4394
Interaction 1: A
Interaction 2: INDPNDNT
Ecology Program: TOXICS
Program Data: ISIS
Facility Alt.: MELROSE APARTMENTS
Program ID: Not reported
Date Interaction: 1900-01-01 00:00:00
Date Interaction 3: Independent Cleanup
Latitude: 47.614657735000002
Longitude: -122.327557269

MELROSE APARTMENTS PROPERTY (Continued) **1007080481**

FINDS:

Registry ID: 110015572012

Environmental Interest/Information System
Washington Facility / Site Identification System (WA-FSIS) provides a means to query and display data maintained by the Washington Department of Ecology. This system contains key information for each facility/site that is currently, or has been, of interest to the Air Quality, Dam Safety, Hazardous Waste, Toxics Cleanup, and Water Quality Programs.

DC426 **ELLIOTT BAY BICYCLES** **WA HSL** **S108163251**
SSW **2114 WESTERN AVE** **WA CSCSL** **N/A**
1/2-1 **SEATTLE, WA 98121** **WA ALLSITES**
0.899 mi.
4749 ft. **Site 1 of 2 in cluster DC**

Relative:
Higher

Actual:
112 ft.

HSL:
edr_fstat: WA
edr_fzip: Not reported
edr_fcnty: KING
edr_zip: Not reported
Facility Type: **Hazardous Sites List**
Facility Status: Awaiting Cleanup
FSID Number: 301518
Rank: 5
Region: NW
EDR Link ID: 301518
Region Decode: NORTHWEST REGIONAL OFFICE

CSCSL:
Facility ID: 301518
Region: Northwest
Lat/Long: 47.611621 / -122.345147
Brownfield Status: Not reported
Rank Status: 5
Clean Up Siteid: 3458
Site Status: Awaiting Cleanup
PSI?: Yes
Contaminant Name: Petroleum Products-Unspecified
Ground Water: Suspected
Surface Water: Not reported
Soil: Confirmed Above Cleanup Level
Sediment: Not reported
Air: Not reported
Bedrock: Not reported
Responsible Unit: Northwest

ALLSITES:
Facility Name: ELLIOTT BAY BICYCLES
Facility Id: 301518

Interaction: 6563
Interaction 1: A

ELLIOTT BAY BICYCLES (Continued) **S108163251**

Interaction 2:	SCS
Ecology Program:	TOXICS
Program Data:	ISIS
Facility Alt.:	Elliott Bay Bicycles
Program ID:	Not reported
Date Interaction:	2006-09-26 00:00:00
Date Interaction 3:	State Cleanup Site
Latitude:	47.611614359000001
Longitude:	-122.345132197

DD427 **UNOCAL 5474** **WA CSCSL** **U001125464**
East **700 BROADWAY E** **WA LUST** **N/A**
1/2-1 **SEATTLE, WA 98102** **WA UST**
0.901 mi. **WA ALLSITES**
4758 ft. **Site 1 of 2 in cluster DD**

Relative:
Higher

Actual:
348 ft.

CSCSL:

Facility ID:	88917423
Region:	Northwest
Lat/Long:	47.625430 / -122.320860
Brownfield Status:	Not reported
Rank Status:	N
Clean Up Siteid:	6820
Site Status:	Cleanup Started
PSI?:	Not reported
Contaminant Name:	Benzene
Ground Water:	Confirmed Above Cleanup Level
Surface Water:	Not reported
Soil:	Confirmed Above Cleanup Level
Sediment:	Not reported
Air:	Not reported
Bedrock:	Not reported
Responsible Unit:	Northwest

Facility ID:	88917423
Region:	Northwest
Lat/Long:	47.625430 / -122.320860
Brownfield Status:	Not reported
Rank Status:	N
Clean Up Siteid:	6820
Site Status:	Cleanup Started
PSI?:	Not reported
Contaminant Name:	Petroleum-Gasoline
Ground Water:	Confirmed Above Cleanup Level
Surface Water:	Not reported
Soil:	Confirmed Above Cleanup Level
Sediment:	Not reported
Air:	Not reported
Bedrock:	Not reported
Responsible Unit:	Northwest

LUST:

Facility ID:	88917423
Lust Status Type:	Cleanup Started
Cleanup Site ID:	6820
Cleanup Unit Type:	Upland

UNOCAL 5474 (Continued) **U001125464**

Process Type: Independent Action
Cleanup Unit Name: UNOCAL 5474
Lust Status Date: 06/01/1995
Response Section: Northwest
Lat/Long: 47.625430 / -122.32086

UST:
Facility ID: 88917423
Site Id: 8457
UBI: Not reported
Phone Number: Not reported
Decimal Latitude: 47.625430315
Decimal Longitude: -122.32086047

Tank Name: 1
Tag Number: Not reported
Tank Status: Removed
Tank Status Date: 03/31/1991
Tank Install Date: 00/31/1964
Tank Closure Date: Not reported
Capacity Range: 10,000 to 19,999 Gallons
Tank Permit Expiration Date: Not reported
Tank Upgrade Date: Not reported
Tank Spill Prevention: Not reported
Tank Overfill Prevention: Not reported
Tank Material: Steel
Tank Construction: Single Wall Tank
Tank Tightness Test: Not reported
Tank Corrosion Protection: Not reported
Tank Manifold: Not reported
Tank Release Detection: Not reported
Tank SFC Type: Not reported
Pipe Material: Fiberglass
Pipe Construction: Not reported
Pipe Primary Release Detection: Not reported
Pipe Second Release Detection: Not reported
Pipe Corrosion Protection: Not reported
Pipe Pumping System: Not reported
Responsible Unit: NORTHWEST
Dispencer/Pump SFC Type: Not reported

Tank Name: 2
Tag Number: Not reported
Tank Status: Removed
Tank Status Date: 03/31/1991
Tank Install Date: 00/31/1964
Tank Closure Date: Not reported
Capacity Range: 10,000 to 19,999 Gallons
Tank Permit Expiration Date: Not reported
Tank Upgrade Date: Not reported
Tank Spill Prevention: Not reported
Tank Overfill Prevention: Not reported
Tank Material: Steel
Tank Construction: Single Wall Tank
Tank Tightness Test: Not reported
Tank Corrosion Protection: Not reported

UNOCAL 5474 (Continued) **U001125464**

Tank Manifold:	Not reported
Tank Release Detection:	Not reported
Tank SFC Type:	Not reported
Pipe Material:	Fiberglass
Pipe Construction:	Not reported
Pipe Primary Release Detection:	Not reported
Pipe Second Release Detection:	Not reported
Pipe Corrosion Protection:	Not reported
Pipe Pumping System:	Not reported
Responsible Unit:	NORTHWEST
Dispencer/Pump SFC Type:	Not reported

Tank Name:	3
Tag Number:	Not reported
Tank Status:	Removed
Tank Status Date:	03/31/1991
Tank Install Date:	Not reported
Tank Closure Date:	Not reported
Capacity Range:	111 TO 1,100 Gallons
Tank Permit Expiration Date:	Not reported
Tank Upgrade Date:	Not reported
Tank Spill Prevention:	Not reported
Tank Overfill Prevention:	Not reported
Tank Material:	Not reported
Tank Construction:	Not reported
Tank Tightness Test:	Not reported
Tank Corrosion Protection:	Not reported
Tank Manifold:	Not reported
Tank Release Detection:	Not reported
Tank SFC Type:	Not reported
Pipe Material:	Not reported
Pipe Construction:	Not reported
Pipe Primary Release Detection:	Not reported
Pipe Second Release Detection:	Not reported
Pipe Corrosion Protection:	Not reported
Pipe Pumping System:	Not reported
Responsible Unit:	NORTHWEST
Dispencer/Pump SFC Type:	Not reported

Tank Name:	4
Tag Number:	Not reported
Tank Status:	Removed
Tank Status Date:	03/31/1991
Tank Install Date:	00/31/1964
Tank Closure Date:	Not reported
Capacity Range:	111 TO 1,100 Gallons
Tank Permit Expiration Date:	Not reported
Tank Upgrade Date:	Not reported
Tank Spill Prevention:	Not reported
Tank Overfill Prevention:	Not reported
Tank Material:	Steel
Tank Construction:	Single Wall Tank
Tank Tightness Test:	Not reported
Tank Corrosion Protection:	Not reported
Tank Manifold:	Not reported

UNOCAL 5474 (Continued) **U001125464**

Tank Release Detection: Not reported
Tank SFC Type: Not reported
Pipe Material: Fiberglass
Pipe Construction: Not reported
Pipe Primary Release Detection: Not reported
Pipe Second Release Detection: Not reported
Pipe Corrosion Protection: Not reported
Pipe Pumping System: Not reported
Responsible Unit: NORTHWEST
Dispencer/Pump SFC Type: Not reported

ALLSITES:
Facility Name: UNOCAL 5474
Facility Id: 88917423

Interaction: 70492
Interaction 1: A
Interaction 2: VOLCLNST
Ecology Program: TOXICS
Program Data: ISIS
Facility Alt.: UNOCAL 5474
Program ID: NW1355
Date Interaction: 2004-12-08 00:00:00
Date Interaction 3: Voluntary Cleanup Sites
Latitude: 47.625423677000001
Longitude: -122.320828482

Interaction: 70489
Interaction 1: I
Interaction 2: TIER2
Ecology Program: HAZWASTE
Program Data: EPCRA
Facility Alt.: Not reported
Program ID: CRK000016550
Date Interaction: 1988-01-01 00:00:00
Date Interaction 3: Emergency/Haz Chem Rpt TI
Latitude: 47.625423677000001
Longitude: -122.320828482

Interaction: 70491
Interaction 1: I
Interaction 2: UST
Ecology Program: TOXICS
Program Data: UST
Facility Alt.: Not reported
Program ID: 8457
Date Interaction: 2000-03-20 00:00:00
Date Interaction 3: Underground Storage Tank
Latitude: 47.625423677000001
Longitude: -122.320828482

Interaction: 70490
Interaction 1: A
Interaction 2: LUST

UNOCAL 5474 (Continued) **U001125464**

Ecology Program:	TOXICS
Program Data:	ISIS
Facility Alt.:	Not reported
Program ID:	8457
Date Interaction:	1990-04-11 00:00:00
Date Interaction 3:	LUST Facility
Latitude:	47.625423677000001
Longitude:	-122.320828482

DC428 **WESTERN AND BLANCHARD PROPERTY** **WA CSCSL** **S118948858**
SSW **2134 WESTERN AVENUE** **WA ALLSITES** **N/A**
1/2-1 **SEATTLE, WA 98121**
0.906 mi.
4784 ft. **Site 2 of 2 in cluster DC**

Relative:
Higher

Actual:
99 ft.

CSCSL:

Facility ID:	24588
Region:	Northwest
Lat/Long:	47.611916 / -122.345518
Brownfield Status:	Not reported
Rank Status:	N
Clean Up Siteid:	13134
Site Status:	Cleanup Started
PSI?:	Not reported
Contaminant Name:	Petroleum-Gasoline
Ground Water:	Not reported
Surface Water:	Not reported
Soil:	Confirmed Above Cleanup Level
Sediment:	Not reported
Air:	Not reported
Bedrock:	Not reported
Responsible Unit:	Northwest

ALLSITES:

Facility Name:	WESTERN AND BLANCHARD PROPERTY
Facility Id:	24588

Interaction:	119851
Interaction 1:	A
Interaction 2:	VOLCLNST
Ecology Program:	TOXICS
Program Data:	ISIS
Facility Alt.:	Western and Blanchard Property
Program ID:	NW3083
Date Interaction:	2016-01-26 00:00:00
Date Interaction 3:	Voluntary Cleanup Sites
Latitude:	47.611910041000002
Longitude:	-122.345507369

429
ESE
1/2-1
0.909 mi.
4797 ft.

RON & JERRYS ICE CREAM FORMER
324 BROADWAY AVE E
SEATTLE, WA 98102

WA HSL
WA CSCSL
WA ALLSITES
FINDS

1007453350
N/A

Relative:
Higher

Actual:
338 ft.

HSL:

edr_fstat:	WA
edr_fzip:	Not reported
edr_fcnty:	KING
edr_zip:	Not reported
Facility Type:	**Hazardous Sites List**
Facility Status:	Awaiting Cleanup
FSID Number:	7706588
Rank:	5
Region:	NW
EDR Link ID:	7706588
Region Decode:	NORTHWEST REGIONAL OFFICE

CSCSL:

Facility ID:	7706588
Region:	Northwest
Lat/Long:	47.621794 / -122.320603
Brownfield Status:	Not reported
Rank Status:	5
Clean Up Siteid:	500
Site Status:	Awaiting Cleanup
PSI?:	Not reported
Contaminant Name:	Non-Halogenated Solvents
Ground Water:	Confirmed Above Cleanup Level
Surface Water:	Not reported
Soil:	Confirmed Above Cleanup Level
Sediment:	Not reported
Air:	Not reported
Bedrock:	Not reported
Responsible Unit:	Northwest

Facility ID:	7706588
Region:	Northwest
Lat/Long:	47.621794 / -122.320603
Brownfield Status:	Not reported
Rank Status:	5
Clean Up Siteid:	500
Site Status:	Awaiting Cleanup
PSI?:	Not reported
Contaminant Name:	Petroleum Products-Unspecified
Ground Water:	Confirmed Above Cleanup Level
Surface Water:	Not reported
Soil:	Confirmed Above Cleanup Level
Sediment:	Not reported
Air:	Not reported
Bedrock:	Not reported
Responsible Unit:	Northwest

ALLSITES:

Facility Name:	RON & JERRYS ICE CREAM FORMER
Facility Id:	7706588

RON & JERRYS ICE CREAM FORMER (Continued) **1007453350**

Interaction:	21287
Interaction 1:	A
Interaction 2:	SCS
Ecology Program:	TOXICS
Program Data:	ISIS
Facility Alt.:	RON & JERRYS ICE CREAM FORMER
Program ID:	Not reported
Date Interaction:	2004-03-22 00:00:00
Date Interaction 3:	State Cleanup Site
Latitude:	47.621788954000003
Longitude:	-122.32058268599999

FINDS:

Registry ID: 110017742291

Environmental Interest/Information System

Washington Facility / Site Identification System (WA-FSIS) provides a means to query and display data maintained by the Washington Department of Ecology. This system contains key information for each facility/site that is currently, or has been, of interest to the Air Quality, Dam Safety, Hazardous Waste, Toxics Cleanup, and Water Quality Programs.

DD430 **BROADWAY ROY 76** **WA CSCSL** **U001123875**
East **915 E ROY ST** **WA LUST** **N/A**
1/2-1 **SEATTLE, WA 98102** **WA UST**
0.913 mi. **WA VCP**
4818 ft. **Site 2 of 2 in cluster DD** **WA ALLSITES**
WA Financial Assurance
Relative: **WA MANIFEST**
Higher

Actual: CSCSL:
344 ft.

Facility ID:	56827327
Region:	Northwest
Lat/Long:	47.625082 / -122.320209
Brownfield Status:	Not reported
Rank Status:	N
Clean Up Siteid:	977
Site Status:	Cleanup Started
PSI?:	Not reported
Contaminant Name:	Benzene
Ground Water:	Confirmed Above Cleanup Level
Surface Water:	Not reported
Soil:	Confirmed Above Cleanup Level
Sediment:	Not reported
Air:	Not reported
Bedrock:	Not reported
Responsible Unit:	Northwest

Facility ID:	56827327
Region:	Northwest
Lat/Long:	47.625082 / -122.320209
Brownfield Status:	Not reported
Rank Status:	N

BROADWAY ROY 76 (Continued) **U001123875**

Clean Up Siteid:	977
Site Status:	Cleanup Started
PSI?:	Not reported
Contaminant Name:	Lead
Ground Water:	Suspected
Surface Water:	Not reported
Soil:	Suspected
Sediment:	Not reported
Air:	Not reported
Bedrock:	Not reported
Responsible Unit:	Northwest

Facility ID:	56827327
Region:	Northwest
Lat/Long:	47.625082 / -122.320209
Brownfield Status:	Not reported
Rank Status:	N
Clean Up Siteid:	977
Site Status:	Cleanup Started
PSI?:	Not reported
Contaminant Name:	Methyl tertiary-butyl ether
Ground Water:	Suspected
Surface Water:	Not reported
Soil:	Suspected
Sediment:	Not reported
Air:	Not reported
Bedrock:	Not reported
Responsible Unit:	Northwest

Facility ID:	56827327
Region:	Northwest
Lat/Long:	47.625082 / -122.320209
Brownfield Status:	Not reported
Rank Status:	N
Clean Up Siteid:	977
Site Status:	Cleanup Started
PSI?:	Not reported
Contaminant Name:	Non-Halogenated Solvents
Ground Water:	Suspected
Surface Water:	Not reported
Soil:	Confirmed Above Cleanup Level
Sediment:	Not reported
Air:	Not reported
Bedrock:	Not reported
Responsible Unit:	Northwest

Facility ID:	56827327
Region:	Northwest
Lat/Long:	47.625082 / -122.320209
Brownfield Status:	Not reported
Rank Status:	N
Clean Up Siteid:	977
Site Status:	Cleanup Started
PSI?:	Not reported
Contaminant Name:	Petroleum-Diesel
Ground Water:	Confirmed Above Cleanup Level
Surface Water:	Not reported

BROADWAY ROY 76 (Continued) **U001123875**

Soil:	Confirmed Above Cleanup Level
Sediment:	Not reported
Air:	Not reported
Bedrock:	Not reported
Responsible Unit:	Northwest

Facility ID:	56827327
Region:	Northwest
Lat/Long:	47.625082 / -122.320209
Brownfield Status:	Not reported
Rank Status:	N
Clean Up Siteid:	977
Site Status:	Cleanup Started
PSI?:	Not reported
Contaminant Name:	Petroleum-Gasoline
Ground Water:	Confirmed Above Cleanup Level
Surface Water:	Not reported
Soil:	Confirmed Above Cleanup Level
Sediment:	Not reported
Air:	Not reported
Bedrock:	Not reported
Responsible Unit:	Northwest

Facility ID:	56827327
Region:	Northwest
Lat/Long:	47.625082 / -122.320209
Brownfield Status:	Not reported
Rank Status:	N
Clean Up Siteid:	977
Site Status:	Cleanup Started
PSI?:	Not reported
Contaminant Name:	Petroleum-Other
Ground Water:	Not reported
Surface Water:	Not reported
Soil:	Confirmed Above Cleanup Level
Sediment:	Not reported
Air:	Not reported
Bedrock:	Not reported
Responsible Unit:	Northwest

LUST:

Facility ID:	56827327
Lust Status Type:	Cleanup Started
Cleanup Site ID:	977
Cleanup Unit Type:	Upland
Process Type:	Voluntary Cleanup Program
Cleanup Unit Name:	Broadway Roy 76
Lust Status Date:	06/01/1995
Response Section:	Northwest
Lat/Long:	47.625082 / -122.32020

UST:

Facility ID:	56827327
Site Id:	5043
UBI:	Not reported
Phone Number:	Not reported

BROADWAY ROY 76 (Continued) **U001123875**

Decimal Latitude:	47.625082151
Decimal Longitude:	-122.32020867

Tank Name:	1
Tag Number:	A0698
Tank Status:	Removed
Tank Status Date:	08/06/1996
Tank Install Date:	00/01/1973
Tank Closure Date:	Not reported
Capacity Range:	Not reported
Tank Permit Expiration Date:	07/01/1995
Tank Upgrade Date:	Not reported
Tank Spill Prevention:	Not reported
Tank Overfill Prevention:	Not reported
Tank Material:	Not reported
Tank Construction:	Not reported
Tank Tightness Test:	Not reported
Tank Corrosion Protection:	Not reported
Tank Manifold:	Not reported
Tank Release Detection:	Not reported
Tank SFC Type:	Not reported
Pipe Material:	Not reported
Pipe Construction:	Not reported
Pipe Primary Release Detection:	Not reported
Pipe Second Release Detection:	Not reported
Pipe Corrosion Protection:	Not reported
Pipe Pumping System:	Not reported
Responsible Unit:	NORTHWEST
Dispencer/Pump SFC Type:	Not reported

Tank Name:	2
Tag Number:	A0698
Tank Status:	Removed
Tank Status Date:	08/06/1996
Tank Install Date:	00/01/1973
Tank Closure Date:	Not reported
Capacity Range:	Not reported
Tank Permit Expiration Date:	07/01/1995
Tank Upgrade Date:	Not reported
Tank Spill Prevention:	Not reported
Tank Overfill Prevention:	Not reported
Tank Material:	Not reported
Tank Construction:	Not reported
Tank Tightness Test:	Not reported
Tank Corrosion Protection:	Not reported
Tank Manifold:	Not reported
Tank Release Detection:	Not reported
Tank SFC Type:	Not reported
Pipe Material:	Not reported
Pipe Construction:	Not reported
Pipe Primary Release Detection:	Not reported
Pipe Second Release Detection:	Not reported
Pipe Corrosion Protection:	Not reported
Pipe Pumping System:	Not reported
Responsible Unit:	NORTHWEST
Dispencer/Pump SFC Type:	Not reported

BROADWAY ROY 76 (Continued) **U001123875**

Tank Name:	3
Tag Number:	A0698
Tank Status:	Removed
Tank Status Date:	08/06/1996
Tank Install Date:	00/01/1973
Tank Closure Date:	Not reported
Capacity Range:	Not reported
Tank Permit Expiration Date:	07/01/1995
Tank Upgrade Date:	Not reported
Tank Spill Prevention:	Not reported
Tank Overfill Prevention:	Not reported
Tank Material:	Not reported
Tank Construction:	Not reported
Tank Tightness Test:	Not reported
Tank Corrosion Protection:	Not reported
Tank Manifold:	Not reported
Tank Release Detection:	Not reported
Tank SFC Type:	Not reported
Pipe Material:	Not reported
Pipe Construction:	Not reported
Pipe Primary Release Detection:	Not reported
Pipe Second Release Detection:	Not reported
Pipe Corrosion Protection:	Not reported
Pipe Pumping System:	Not reported
Responsible Unit:	NORTHWEST
Dispencer/Pump SFC Type:	Not reported

Tank Name:	4
Tag Number:	A0698
Tank Status:	Removed
Tank Status Date:	08/06/1996
Tank Install Date:	00/31/1964
Tank Closure Date:	Not reported
Capacity Range:	Not reported
Tank Permit Expiration Date:	Not reported
Tank Upgrade Date:	Not reported
Tank Spill Prevention:	Not reported
Tank Overfill Prevention:	Not reported
Tank Material:	Not reported
Tank Construction:	Not reported
Tank Tightness Test:	Not reported
Tank Corrosion Protection:	Not reported
Tank Manifold:	Not reported
Tank Release Detection:	Not reported
Tank SFC Type:	Not reported
Pipe Material:	Not reported
Pipe Construction:	Not reported
Pipe Primary Release Detection:	Not reported
Pipe Second Release Detection:	Not reported
Pipe Corrosion Protection:	Not reported
Pipe Pumping System:	Not reported
Responsible Unit:	NORTHWEST
Dispencer/Pump SFC Type:	Not reported

Tank Name: 5

BROADWAY ROY 76 (Continued) **U001123875**

Tag Number:	A0698
Tank Status:	Removed
Tank Status Date:	08/06/1996
Tank Install Date:	00/01/1973
Tank Closure Date:	Not reported
Capacity Range:	Not reported
Tank Permit Expiration Date:	07/01/1995
Tank Upgrade Date:	Not reported
Tank Spill Prevention:	Not reported
Tank Overfill Prevention:	25 Gallons or less
Tank Material:	Not reported
Tank Construction:	Not reported
Tank Tightness Test:	Not reported
Tank Corrosion Protection:	Not reported
Tank Manifold:	Not reported
Tank Release Detection:	Not reported
Tank SFC Type:	Not reported
Pipe Material:	Not reported
Pipe Construction:	Not reported
Pipe Primary Release Detection:	Not reported
Pipe Second Release Detection:	Not reported
Pipe Corrosion Protection:	Not reported
Pipe Pumping System:	Not reported
Responsible Unit:	NORTHWEST
Dispencer/Pump SFC Type:	Not reported

Tank Name:	897473
Tag Number:	A0698
Tank Status:	Operational
Tank Status Date:	12/10/1999
Tank Install Date:	00/03/1997
Tank Closure Date:	Not reported
Capacity Range:	10,000 to 19,999 Gallons
Tank Permit Expiration Date:	11/30/2016
Tank Upgrade Date:	07/03/1997
Tank Spill Prevention:	Spill Bucket/Spill Box
Tank Overfill Prevention:	Ball Float Valve (vent line)
Tank Material:	Fiberglass Reinforced Plastic
Tank Construction:	Double Wall Tank
Tank Tightness Test:	Not reported
Tank Corrosion Protection:	Corrosion Resistant
Tank Manifold:	Not reported
Tank Release Detection:	Automatic Tank Gauging
Tank SFC Type:	Sump
Pipe Material:	Fiberglass
Pipe Construction:	Double Wall Pipe
Pipe Primary Release Detection:	Automatic Line Leak Detector (ALLD)
Pipe Second Release Detection:	Annual Line Tightness Test (LTT)
Pipe Corrosion Protection:	Corrosion Resistant
Pipe Pumping System:	Pressurized System
Responsible Unit:	NORTHWEST
Dispencer/Pump SFC Type:	Sump

Tank Name:	898325
Tag Number:	A0698

BROADWAY ROY 76 (Continued) **U001123875**

Tank Status:	Operational
Tank Status Date:	12/10/1999
Tank Install Date:	00/03/1997
Tank Closure Date:	Not reported
Capacity Range:	10,000 to 19,999 Gallons
Tank Permit Expiration Date:	11/30/2016
Tank Upgrade Date:	07/03/1997
Tank Spill Prevention:	Spill Bucket/Spill Box
Tank Overfill Prevention:	Ball Float Valve (vent line)
Tank Material:	Fiberglass Reinforced Plastic
Tank Construction:	Double Wall Tank
Tank Tightness Test:	Not reported
Tank Corrosion Protection:	Corrosion Resistant
Tank Manifold:	Not reported
Tank Release Detection:	Automatic Tank Gauging
Tank SFC Type:	Sump
Pipe Material:	Fiberglass
Pipe Construction:	Double Wall Pipe
Pipe Primary Release Detection:	Automatic Line Leak Detector (ALLD)
Pipe Second Release Detection:	Annual Line Tightness Test (LTT)
Pipe Corrosion Protection:	Corrosion Resistant
Pipe Pumping System:	Pressurized System
Responsible Unit:	NORTHWEST
Dispencer/Pump SFC Type:	Sump

VCP:

edr_fstat:	WA
edr_fzip:	98102
edr_fcnty:	KING
edr_zip:	Not reported
Facility ID:	56827327
VCP Status:	Not reported
VCP:	Yes
Ecology Status:	Not reported
NFA Type:	Not reported
Date NFA:	Not reported
Rank:	N
Cleanup Siteid:	977

edr_fstat:	WA
edr_fzip:	98102
edr_fcnty:	KING
edr_zip:	Not reported
Facility ID:	56827327
VCP Status:	Not reported
VCP:	Yes
Ecology Status:	Not reported
NFA Type:	Not reported
Date NFA:	Not reported
Rank:	N
Cleanup Siteid:	977

edr_fstat:	WA
edr_fzip:	98102
edr_fcnty:	KING
edr_zip:	Not reported
Facility ID:	56827327

BROADWAY ROY 76 (Continued) **U001123875**

VCP Status: Not reported
VCP: Yes
Ecology Status: Not reported
NFA Type: Not reported
Date NFA: Not reported
Rank: N
Cleanup Siteid: 977

edr_fstat: WA
edr_fzip: 98102
edr_fcnty: KING
edr_zip: Not reported
Facility ID: 56827327
VCP Status: Not reported
VCP: Yes
Ecology Status: Not reported
NFA Type: Not reported
Date NFA: Not reported
Rank: N
Cleanup Siteid: 977

edr_fstat: WA
edr_fzip: 98102
edr_fcnty: KING
edr_zip: Not reported
Facility ID: 56827327
VCP Status: Not reported
VCP: Yes
Ecology Status: Not reported
NFA Type: Not reported
Date NFA: Not reported
Rank: N
Cleanup Siteid: 977

edr_fstat: WA
edr_fzip: 98102
edr_fcnty: KING
edr_zip: Not reported
Facility ID: 56827327
VCP Status: Not reported
VCP: Yes
Ecology Status: Not reported
NFA Type: Not reported
Date NFA: Not reported
Rank: N
Cleanup Siteid: 977

edr_fstat: WA
edr_fzip: 98102
edr_fcnty: KING
edr_zip: Not reported
Facility ID: 56827327
VCP Status: Not reported
VCP: Yes
Ecology Status: Not reported
NFA Type: Not reported
Date NFA: Not reported

BROADWAY ROY 76 (Continued) **U001123875**

Rank: N
Cleanup Siteid: 977

ALLSITES:
Facility Name: CHEVRON USA INC 90123
Facility Id: 56827327

Interaction: 88596
Interaction 1: A
Interaction 2: VOLCLNST
Ecology Program: TOXICS
Program Data: ISIS
Facility Alt.: Chevron USA Inc 90123
Program ID: nw2225
Date Interaction: 2009-11-20 00:00:00
Date Interaction 3: Voluntary Cleanup Sites
Latitude: 47.625076903999997
Longitude: -122.32020825799999

Interaction: 52326
Interaction 1: A
Interaction 2: LUST
Ecology Program: TOXICS
Program Data: ISIS
Facility Alt.: Not reported
Program ID: 5043
Date Interaction: 1992-12-04 00:00:00
Date Interaction 3: LUST Facility
Latitude: 47.625076903999997
Longitude: -122.32020825799999

Interaction: 52327
Interaction 1: I
Interaction 2: HWG
Ecology Program: HAZWASTE
Program Data: TURBOWASTE
Facility Alt.: Not reported
Program ID: WAD988520862
Date Interaction: 1993-05-10 00:00:00
Date Interaction 3: Hazardous Waste Generator
Latitude: 47.625076903999997
Longitude: -122.32020825799999

Interaction: 101367
Interaction 1: I
Interaction 2: HWG
Ecology Program: HAZWASTE
Program Data: TURBOWASTE
Facility Alt.: Chevron USA Inc 90123
Program ID: WAD988520862
Date Interaction: 2011-12-31 00:00:00
Date Interaction 3: Hazardous Waste Generator
Latitude: 47.625076903999997
Longitude: -122.32020825799999

BROADWAY ROY 76 (Continued) **U001123875**

Interaction: 52328
Interaction 1: A
Interaction 2: UST
Ecology Program: TOXICS
Program Data: UST
Facility Alt.: BROADWAY ROY 76
Program ID: 5043
Date Interaction: 2000-03-20 00:00:00
Date Interaction 3: Underground Storage Tank
Latitude: 47.625076903999997
Longitude: -122.32020825799999

Interaction: 107296
Interaction 1: A
Interaction 2: HWOTHER
Ecology Program: HAZWASTE
Program Data: TURBOWASTE
Facility Alt.: Chevron USA Inc 90123
Program ID: WAD988520862
Date Interaction: 2013-12-31 00:00:00
Date Interaction 3: Haz Waste Management Acti
Latitude: 47.625076903999997
Longitude: -122.32020825799999

WA Financial Assurance 1:
DOE Site ID: 5043
Site Type: PLIA
Financial Resp Type: Colony (GUS)
Inception Date: 02/23/2011
Expiration Date: 02/23/2012

WA MANIFEST:
Facility Site ID Number: 56827327
EPA ID: WAD988520862
NAICS: 562910
SWC Desc: Not reported
FWC Desc: Not reported
Form Comm: Not reported
Data Year: 2013
Permit by Rule: False
Treatment by Generator: False
Mixed radioactive waste: False
Importer of hazardous waste: False
Immediate recycler: False
Treatment/Storage/Disposal/Recycling Facility: False
Generator of dangerous fuel waste: False
Generator marketing to burner: False
Other marketers (i.e., blender, distributor, etc.): False
Utility boiler burner: False
Industry boiler burner: False
Industrial Furnace: False
Smelter defferal: False
Universal waste - batteries - generate: False
Universal waste - thermostats - generate: False

BROADWAY ROY 76 (Continued) **U001123875**

Universal waste - mercury - generate:	False
Universal waste - lamps - generate:	False
Universal waste - batteries - accumulate:	False
Universal waste - thermostats - accumulate:	False
Universal waste - mercury - accumulate:	False
Universal waste - lamps - accumulate:	False
Destination Facility for Universal Waste:	False
Off-specification used oil burner - utility boiler:	False
Off-specification used oil burner - industrial boiler:	False
Off-specification used oil burner - industrial furnace:	False
Tax Reg #:	601357682
Business Type:	Remedation
Mail Name:	Chevron Products Co
Mail addr line1:	PO Box 6004
Mail city,st,zip:	San Ramon, CA 94583
Mail country:	UNITED STATES
Legal org name:	Chevron Products Co
Legal org type:	Private
Legal addr line1:	PO Box 6004
Legal city,st,zip:	San Ramon, CA 94583
Legal country:	UNITED STATES
Legal phone nbr:	(000)000-0000
Legal effective date:	05/03/1996
Land org name:	Mee & C LLC
Land org type:	Private
Land person name:	Not reported
Land addr line1:	915 East Roy St
Land city,st,zip:	Seattle, WA 98102
Land country:	UNITED STATES
Land phone nbr:	(000)000-0000
Operator org name:	Waste Tracking Desk
Operator org type:	Private
Operator addr line1:	PO Box 6004
Operator city,st,zip:	San Ramon, CA 94583
Operator country:	UNITED STATES
Operator phone nbr:	(877) 386-6044
Operator effective date:	Not reported
Site contact name:	Waste Tracking Desk
Site contact addr line1:	PO Box 6004
Site Contact City/State/ Zip:	San Ramon, CA 94583
Site Contact Country:	UNITED STATES
Site Contact Phone #:	(877) 386-6044
Site Contact EMail:	NAWTDesk@chevron.com
Form Contact NAME:	Waste Tracking Desk
Form Contact ADDR LINE1:	PO Box 6004
Form Contact City,ST,Zip:	San Ramon, CA 94583
Form Contact Country:	UNITED STATES
Form Contact Phone #:	(877) 386-6044
Form Contact EMail:	NAWTDesk@chevron.com
Gen Status CD:	XQG
Monthly Generation:	False
Batch Generation:	False
One Time Generation:	False
Transport Own Waste:	False
Tranports Other Waste:	False
Recycler Onsite:	False
Transfer Facility:	False

BROADWAY ROY 76 (Continued) **U001123875**

Other Exemption: Not reported
UW Battery Gen: False
Used Oil Transporter: False
Used Oil Transfer Facility: False
Used Oil Processor: False
Used Oil Refiner: False
Used Oil Fuel Marketer Directs Shipments: False
Used Oil Fuel Marketer Meets Specs: False

Waste Streams Generated:
Facility ID: 56827327
Data Year: 2011
Description: Petroleum Products from Site investigations
Mix: False
Reported Qty: 459 LB
Kilo Qty: 208.202403
Density No: 0
Density Qty: Not reported

Facility ID: 56827327
Data Year: 2012
Description: Petroleum Products from Site investigations
Mix: False
Reported Qty: 618 LB
Kilo Qty: 280.324804
Density No: 0
Density Qty: Not reported

Shipments Sent:
Facility ID: 56827327
Data Year: 2012
Shipment sent data: 2012-12-17 00:00:00
Reported Qty: 159 LB
Kilo Qty: 72.1224012

Facility ID: 56827327
Data Year: 2012
Shipment sent data: 2012-12-04 00:00:00
Reported Qty: 459 LB
Kilo Qty: 208.202403

Waste Stream Comments:
Facility ID: 56827327
Data Year: 2011
Comments: inceration

Facility Site ID Number: 56827327
EPA ID: WAD988520862
NAICS: 562910
SWC Desc: Not reported
FWC Desc: D001, D008, D018
Form Comm: Not reported
Data Year: 2012
Permit by Rule: False
Treatment by Generator: False

BROADWAY ROY 76 (Continued) **U001123875**

Mixed radioactive waste:	False
Importer of hazardous waste:	False
Immediate recycler:	False
Treatment/Storage/Disposal/Recycling Facility:	False
Generator of dangerous fuel waste:	False
Generator marketing to burner:	False
Other marketers (i.e., blender, distributor, etc.):	False
Utility boiler burner:	False
Industry boiler burner:	False
Industrial Furnace:	False
Smelter defferal:	False
Universal waste - batteries - generate:	False
Universal waste - thermostats - generate:	False
Universal waste - mercury - generate:	False
Universal waste - lamps - generate:	False
Universal waste - batteries - accumulate:	False
Universal waste - thermostats - accumulate:	False
Universal waste - mercury - accumulate:	False
Universal waste - lamps - accumulate:	False
Destination Facility for Universal Waste:	False
Off-specification used oil burner - utility boiler:	False
Off-specification used oil burner - industrial boiler:	False
Off-specification used oil burner - industrial furnace:	False
Tax Reg #:	601357682
Business Type:	Remedation
Mail Name:	Chevron Products Co
Mail addr line1:	PO Box 6004
Mail city,st,zip:	San Ramon, CA 94583
Mail country:	UNITED STATES
Legal org name:	Chevron Products Co
Legal org type:	Private
Legal addr line1:	PO Box 6004
Legal city,st,zip:	San Ramon, CA 94583
Legal country:	UNITED STATES
Legal phone nbr:	(000)000-0000
Legal effective date:	05/03/1996
Land org name:	Mee & C LLC
Land org type:	Private
Land person name:	Not reported
Land addr line1:	915 East Roy St
Land city,st,zip:	Seattle, WA 98102
Land country:	UNITED STATES
Land phone nbr:	(000)000-0000
Operator org name:	Waste Tracking Desk
Operator org type:	Private
Operator addr line1:	PO Box 6004
Operator city,st,zip:	San Ramon, CA 94583
Operator country:	UNITED STATES
Operator phone nbr:	(877) 386-6044
Operator effective date:	Not reported
Site contact name:	Waste Tracking Desk
Site contact addr line1:	PO Box 6004
Site Contact City/State/ Zip:	San Ramon, CA 94583
Site Contact Country:	UNITED STATES
Site Contact Phone #:	(877) 386-6044
Site Contact EMail:	NAWTDesk@chevron.com
Form Contact NAME:	Waste Tracking Desk

BROADWAY ROY 76 (Continued) **U001123875**

Form Contact ADDR LINE1: PO Box 6004
Form Contact City,ST,Zip: San Ramon, CA 94583
Form Contact Country: UNITED STATES
Form Contact Phone #: (877) 386-6044
Form Contact EMail: NAWTDesk@chevron.com
Gen Status CD: MQG
Monthly Generation: False
Batch Generation: True
One Time Generation: False
Transport Own Waste: False
Tranports Other Waste: False
Recycler Onsite: False
Transfer Facility: False
Other Exemption: Not reported
UW Battery Gen: False
Used Oil Transporter: False
Used Oil Transfer Facility: False
Used Oil Processor: False
Used Oil Refiner: False
Used Oil Fuel Marketer Directs Shipments: False
Used Oil Fuel Marketer Meets Specs: False

Waste Streams Generated:
Facility ID: 56827327
Data Year: 2011
Description: Petroleum Products from Site investigations
Mix: False
Reported Qty: 459 LB
Kilo Qty: 208.202403
Density No: 0
Density Qty: Not reported

Facility ID: 56827327
Data Year: 2012
Description: Petroleum Products from Site investigations
Mix: False
Reported Qty: 618 LB
Kilo Qty: 280.324804
Density No: 0
Density Qty: Not reported

Shipments Sent:
Facility ID: 56827327
Data Year: 2012
Shipment sent data: 2012-12-17 00:00:00
Reported Qty: 159 LB
Kilo Qty: 72.1224012

Facility ID: 56827327
Data Year: 2012
Shipment sent data: 2012-12-04 00:00:00
Reported Qty: 459 LB
Kilo Qty: 208.202403

Waste Stream Comments:
Facility ID: 56827327

BROADWAY ROY 76 (Continued) **U001123875**

Data Year: 2011
Comments: inceration

Facility Site ID Number: 56827327
EPA ID: WAD988520862
NAICS: 562910
SWC Desc: Not reported
FWC Desc: Not reported
Form Comm: Not reported
Data Year: 2014
Permit by Rule: False
Treatment by Generator: False
Mixed radioactive waste: False
Importer of hazardous waste: False
Immediate recycler: False
Treatment/Storage/Disposal/Recycling Facility: False
Generator of dangerous fuel waste: False
Generator marketing to burner: False
Other marketers (i.e., blender, distributor, etc.): False
Utility boiler burner: False
Industry boiler burner: False
Industrial Furnace: False
Smelter defferal: False
Universal waste - batteries - generate: False
Universal waste - thermostats - generate: False
Universal waste - mercury - generate: False
Universal waste - lamps - generate: False
Universal waste - batteries - accumulate: False
Universal waste - thermostats - accumulate: False
Universal waste - mercury - accumulate: False
Universal waste - lamps - accumulate: False
Destination Facility for Universal Waste: False
Off-specification used oil burner - utility boiler: False
Off-specification used oil burner - industrial boiler: False
Off-specification used oil burner - industrial furnace: False
Tax Reg #: 601357682
Business Type: Remedation
Mail Name: Chevron Products Co
Mail addr line1: PO Box 6004
Mail city,st,zip: San Ramon, CA 94583
Mail country: UNITED STATES
Legal org name: Chevron Products Co
Legal org type: Private
Legal addr line1: PO Box 6004
Legal city,st,zip: San Ramon, CA 94583
Legal country: UNITED STATES
Legal phone nbr: (000)000-0000
Legal effective date: 05/03/1996
Land org name: Mee & C LLC
Land org type: Private
Land person name: Not reported
Land addr line1: 915 East Roy St
Land city,st,zip: Seattle, WA 98102
Land country: UNITED STATES
Land phone nbr: (000)000-0000
Operator org name: Waste Tracking Desk

BROADWAY ROY 76 (Continued) **U001123875**

Operator org type:	Private
Operator addr line1:	PO Box 6004
Operator city,st,zip:	San Ramon, CA 94583
Operator country:	UNITED STATES
Operator phone nbr:	(877) 386-6044
Operator effective date:	Not reported
Site contact name:	Waste Tracking Desk
Site contact addr line1:	PO Box 6004
Site Contact City/State/ Zip:	San Ramon, CA 94583
Site Contact Country:	UNITED STATES
Site Contact Phone #:	(877) 386-6044
Site Contact EMail:	NAWTDesk@chevron.com
Form Contact NAME:	Waste Tracking Desk
Form Contact ADDR LINE1:	PO Box 6004
Form Contact City,ST,Zip:	San Ramon, CA 94583
Form Contact Country:	UNITED STATES
Form Contact Phone #:	(877) 386-6044
Form Contact EMail:	NAWTDesk@chevron.com
Gen Status CD:	XQG
Monthly Generation:	False
Batch Generation:	False
One Time Generation:	False
Transport Own Waste:	False
Tranports Other Waste:	False
Recycler Onsite:	False
Transfer Facility:	False
Other Exemption:	Not reported
UW Battery Gen:	False
Used Oil Transporter:	False
Used Oil Transfer Facility:	False
Used Oil Processor:	False
Used Oil Refiner:	False
Used Oil Fuel Marketer Directs Shipments:	False
Used Oil Fuel Marketer Meets Specs:	False

Waste Streams Generated:

Facility ID:	56827327
Data Year:	2011
Description:	Petroleum Products from Site investigations
Mix:	False
Reported Qty:	459 LB
Kilo Qty:	208.202403
Density No:	0
Density Qty:	Not reported

Facility ID:	56827327
Data Year:	2012
Description:	Petroleum Products from Site investigations
Mix:	False
Reported Qty:	618 LB
Kilo Qty:	280.324804
Density No:	0
Density Qty:	Not reported

Shipments Sent:

Facility ID:	56827327

BROADWAY ROY 76 (Continued) **U001123875**

Data Year: 2012
Shipment sent data: 2012-12-17 00:00:00
Reported Qty: 159 LB
Kilo Qty: 72.1224012

Facility ID: 56827327
Data Year: 2012
Shipment sent data: 2012-12-04 00:00:00
Reported Qty: 459 LB
Kilo Qty: 208.202403

Waste Stream Comments:
Facility ID: 56827327
Data Year: 2011
Comments: inceration

Facility Site ID Number: 56827327
EPA ID: WAD988520862
NAICS: 562910
SWC Desc: Not reported
FWC Desc: Not reported
Form Comm: Not reported
Data Year: 2011
Permit by Rule: False
Treatment by Generator: False
Mixed radioactive waste: False
Importer of hazardous waste: False
Immediate recycler: False
Treatment/Storage/Disposal/Recycling Facility: False
Generator of dangerous fuel waste: False
Generator marketing to burner: False
Other marketers (i.e., blender, distributor, etc.): False
Utility boiler burner: False
Industry boiler burner: False
Industrial Furnace: False
Smelter defferal: False
Universal waste - batteries - generate: False
Universal waste - thermostats - generate: False
Universal waste - mercury - generate: False
Universal waste - lamps - generate: False
Universal waste - batteries - accumulate: False
Universal waste - thermostats - accumulate: False
Universal waste - mercury - accumulate: False
Universal waste - lamps - accumulate: False
Destination Facility for Universal Waste: False
Off-specification used oil burner - utility boiler: False
Off-specification used oil burner - industrial boiler: False
Off-specification used oil burner - industrial furnace: False
Tax Reg #: 601357682
Business Type: Remedation
Mail Name: Chevron Products Co
Mail addr line1: PO Box 6004
Mail city,st,zip: San Ramon, CA 94583
Mail country: UNITED STATES
Legal org name: Chevron Products Co
Legal org type: Private

BROADWAY ROY 76 (Continued) **U001123875**

Legal addr line1:	PO Box 6004
Legal city,st,zip:	San Ramon, CA 94583
Legal country:	UNITED STATES
Legal phone nbr:	(000)000-0000
Legal effective date:	05/03/1996
Land org name:	Mee & C LLC
Land org type:	Private
Land person name:	Not reported
Land addr line1:	915 East Roy St
Land city,st,zip:	Seattle, WA 98102
Land country:	UNITED STATES
Land phone nbr:	(000)000-0000
Operator org name:	Waste Tracking Desk
Operator org type:	Private
Operator addr line1:	PO Box 6004
Operator city,st,zip:	San Ramon, CA 94583
Operator country:	UNITED STATES
Operator phone nbr:	(877) 386-6044
Operator effective date:	Not reported
Site contact name:	Waste Tracking Desk
Site contact addr line1:	PO Box 6004
Site Contact City/State/ Zip:	San Ramon, CA 94583
Site Contact Country:	UNITED STATES
Site Contact Phone #:	(877) 386-6044
Site Contact EMail:	NAWTDesk@chevron.com
Form Contact NAME:	Waste Tracking Desk
Form Contact ADDR LINE1:	PO Box 6004
Form Contact City,ST,Zip:	San Ramon, CA 94583
Form Contact Country:	UNITED STATES
Form Contact Phone #:	(877) 386-6044
Form Contact EMail:	NAWTDesk@chevron.com
Gen Status CD:	MQG
Monthly Generation:	False
Batch Generation:	True
One Time Generation:	False
Transport Own Waste:	False
Tranports Other Waste:	False
Recycler Onsite:	False
Transfer Facility:	False
Other Exemption:	Not reported
UW Battery Gen:	False
Used Oil Transporter:	False
Used Oil Transfer Facility:	False
Used Oil Processor:	False
Used Oil Refiner:	False
Used Oil Fuel Marketer Directs Shipments:	False
Used Oil Fuel Marketer Meets Specs:	False

Waste Streams Generated:

Facility ID:	56827327
Data Year:	2011
Description:	Petroleum Products from Site investigations
Mix:	False
Reported Qty:	459 LB
Kilo Qty:	208.202403
Density No:	0
Density Qty:	Not reported

BROADWAY ROY 76 (Continued) **U001123875**

Facility ID: 56827327
Data Year: 2012
Description: Petroleum Products from Site investigations
Mix: False
Reported Qty: 618 LB
Kilo Qty: 280.324804
Density No: 0
Density Qty: Not reported

Shipments Sent:
Facility ID: 56827327
Data Year: 2012
Shipment sent data: 2012-12-17 00:00:00
Reported Qty: 159 LB
Kilo Qty: 72.1224012

Facility ID: 56827327
Data Year: 2012
Shipment sent data: 2012-12-04 00:00:00
Reported Qty: 459 LB
Kilo Qty: 208.202403

Waste Stream Comments:
Facility ID: 56827327
Data Year: 2011
Comments: inceration

Facility Site ID Number: 56827327
EPA ID: WAD988520862
NAICS: 562910
SWC Desc: Not reported
FWC Desc: Not reported
Form Comm: Not reported
Data Year: 2015
Permit by Rule: False
Treatment by Generator: False
Mixed radioactive waste: False
Importer of hazardous waste: False
Immediate recycler: False
Treatment/Storage/Disposal/Recycling Facility: False
Generator of dangerous fuel waste: False
Generator marketing to burner: False
Other marketers (i.e., blender, distributor, etc.): False
Utility boiler burner: False
Industry boiler burner: False
Industrial Furnace: False
Smelter defferal: False
Universal waste - batteries - generate: False
Universal waste - thermostats - generate: False
Universal waste - mercury - generate: False
Universal waste - lamps - generate: False
Universal waste - batteries - accumulate: False
Universal waste - thermostats - accumulate: False
Universal waste - mercury - accumulate: False
Universal waste - lamps - accumulate: False

BROADWAY ROY 76 (Continued) **U001123875**

Destination Facility for Universal Waste:	False
Off-specification used oil burner - utility boiler:	False
Off-specification used oil burner - industrial boiler:	False
Off-specification used oil burner - industrial furnace:	False
Tax Reg #:	601357682
Business Type:	Remedation
Mail Name:	Chevron Products Co
Mail addr line1:	PO Box 6004
Mail city,st,zip:	San Ramon, CA 94583
Mail country:	UNITED STATES
Legal org name:	Chevron Products Co
Legal org type:	Private
Legal addr line1:	PO Box 6004
Legal city,st,zip:	San Ramon, CA 94583
Legal country:	UNITED STATES
Legal phone nbr:	(000)000-0000
Legal effective date:	05/03/1996
Land org name:	Mee & C LLC
Land org type:	Private
Land person name:	Not reported
Land addr line1:	915 East Roy St
Land city,st,zip:	Seattle, WA 98102
Land country:	UNITED STATES
Land phone nbr:	(000)000-0000
Operator org name:	Waste Tracking Desk
Operator org type:	Private
Operator addr line1:	PO Box 6004
Operator city,st,zip:	San Ramon, CA 94583
Operator country:	UNITED STATES
Operator phone nbr:	(877) 386-6044
Operator effective date:	Not reported
Site contact name:	Waste Tracking Desk
Site contact addr line1:	PO Box 6004
Site Contact City/State/ Zip:	San Ramon, CA 94583
Site Contact Country:	UNITED STATES
Site Contact Phone #:	(877) 386-6044
Site Contact EMail:	NAWTDesk@chevron.com
Form Contact NAME:	Waste Tracking Desk
Form Contact ADDR LINE1:	PO Box 6004
Form Contact City,ST,Zip:	San Ramon, CA 94583
Form Contact Country:	UNITED STATES
Form Contact Phone #:	(877) 386-6044
Form Contact EMail:	NAWTDesk@chevron.com
Gen Status CD:	XQG
Monthly Generation:	False
Batch Generation:	False
One Time Generation:	False
Transport Own Waste:	False
Tranports Other Waste:	False
Recycler Onsite:	False
Transfer Facility:	False
Other Exemption:	Not reported
UW Battery Gen:	False
Used Oil Transporter:	False
Used Oil Transfer Facility:	False
Used Oil Processor:	False
Used Oil Refiner:	False

BROADWAY ROY 76 (Continued) **U001123875**

Used Oil Fuel Marketer Directs Shipments: False
Used Oil Fuel Marketer Meets Specs: False

Waste Streams Generated:

Facility ID:	56827327
Data Year:	2011
Description:	Petroleum Products from Site investigations
Mix:	False
Reported Qty:	459 LB
Kilo Qty:	208.202403
Density No:	0
Density Qty:	Not reported

Facility ID:	56827327
Data Year:	2012
Description:	Petroleum Products from Site investigations
Mix:	False
Reported Qty:	618 LB
Kilo Qty:	280.324804
Density No:	0
Density Qty:	Not reported

Shipments Sent:

Facility ID:	56827327
Data Year:	2012
Shipment sent data:	2012-12-17 00:00:00
Reported Qty:	159 LB
Kilo Qty:	72.1224012

Facility ID:	56827327
Data Year:	2012
Shipment sent data:	2012-12-04 00:00:00
Reported Qty:	459 LB
Kilo Qty:	208.202403

Waste Stream Comments:

Facility ID:	56827327
Data Year:	2011
Comments:	inceration

DE431 **AUTOPARK USA INC** **WA HSL** **U003732887**
South **1915 2ND AVE** **WA CSCSL** **N/A**
1/2-1 **SEATTLE, WA 98101** **WA LUST**
0.934 mi. **WA UST**
4932 ft. **Site 1 of 2 in cluster DE** **WA VCP**
WA ALLSITES

Relative:
Higher

Actual:
155 ft.

HSL:

edr_fstat:	WA
edr_fzip:	Not reported
edr_fcnty:	KING
edr_zip:	Not reported
Facility Type:	**Hazardous Sites List**
Facility Status:	Cleanup Started
FSID Number:	29947325

AUTOPARK USA INC (Continued) **U003732887**

Rank: 1
Region: NW
EDR Link ID: 29947325
Region Decode: NORTHWEST REGIONAL OFFICE

CSCSL:
Facility ID: 29947325
Region: Northwest
Lat/Long: 47.611113 / -122.341224
Brownfield Status: Not reported
Rank Status: N
Clean Up Siteid: 7242
Site Status: Awaiting Cleanup
PSI?: Yes
Contaminant Name: Benzene
Ground Water: Not reported
Surface Water: Not reported
Soil: Confirmed Above Cleanup Level
Sediment: Not reported
Air: Not reported
Bedrock: Not reported
Responsible Unit: Northwest

Facility ID: 29947325
Region: Northwest
Lat/Long: 47.611113 / -122.341224
Brownfield Status: Not reported
Rank Status: N
Clean Up Siteid: 7242
Site Status: Awaiting Cleanup
PSI?: Yes
Contaminant Name: Non-Halogenated Solvents
Ground Water: Not reported
Surface Water: Not reported
Soil: Confirmed Above Cleanup Level
Sediment: Not reported
Air: Not reported
Bedrock: Not reported
Responsible Unit: Northwest

Facility ID: 29947325
Region: Northwest
Lat/Long: 47.611113 / -122.341224
Brownfield Status: Not reported
Rank Status: N
Clean Up Siteid: 7242
Site Status: Awaiting Cleanup
PSI?: Yes
Contaminant Name: Petroleum-Gasoline
Ground Water: Not reported
Surface Water: Not reported
Soil: Confirmed Above Cleanup Level
Sediment: Not reported
Air: Not reported
Bedrock: Not reported
Responsible Unit: Northwest

AUTOPARK USA INC (Continued) **U003732887**

Facility ID:	29947325
Region:	Northwest
Lat/Long:	47.611113 / -122.341224
Brownfield Status:	Not reported
Rank Status:	1
Clean Up Siteid:	7075
Site Status:	Cleanup Started
PSI?:	Yes
Contaminant Name:	Benzene
Ground Water:	Confirmed Above Cleanup Level
Surface Water:	Not reported
Soil:	Confirmed Above Cleanup Level
Sediment:	Not reported
Air:	Not reported
Bedrock:	Not reported
Responsible Unit:	Northwest

Facility ID:	29947325
Region:	Northwest
Lat/Long:	47.611113 / -122.341224
Brownfield Status:	Not reported
Rank Status:	1
Clean Up Siteid:	7075
Site Status:	Cleanup Started
PSI?:	Yes
Contaminant Name:	Halogenated Solvents
Ground Water:	Not reported
Surface Water:	Not reported
Soil:	Confirmed Above Cleanup Level
Sediment:	Not reported
Air:	Not reported
Bedrock:	Not reported
Responsible Unit:	Northwest

Facility ID:	29947325
Region:	Northwest
Lat/Long:	47.611113 / -122.341224
Brownfield Status:	Not reported
Rank Status:	1
Clean Up Siteid:	7075
Site Status:	Cleanup Started
PSI?:	Yes
Contaminant Name:	Lead
Ground Water:	Not reported
Surface Water:	Not reported
Soil:	Confirmed Above Cleanup Level
Sediment:	Not reported
Air:	Not reported
Bedrock:	Not reported
Responsible Unit:	Northwest

Facility ID:	29947325
Region:	Northwest
Lat/Long:	47.611113 / -122.341224
Brownfield Status:	Not reported
Rank Status:	1
Clean Up Siteid:	7075

AUTOPARK USA INC (Continued) **U003732887**

Site Status:	Cleanup Started
PSI?:	Yes
Contaminant Name:	Other Halogenated Organics
Ground Water:	Confirmed Above Cleanup Level
Surface Water:	Not reported
Soil:	Not reported
Sediment:	Not reported
Air:	Not reported
Bedrock:	Not reported
Responsible Unit:	Northwest

Facility ID:	29947325
Region:	Northwest
Lat/Long:	47.611113 / -122.341224
Brownfield Status:	Not reported
Rank Status:	1
Clean Up Siteid:	7075
Site Status:	Cleanup Started
PSI?:	Yes
Contaminant Name:	Other Non-Halogenated Organics
Ground Water:	Confirmed Above Cleanup Level
Surface Water:	Not reported
Soil:	Confirmed Above Cleanup Level
Sediment:	Not reported
Air:	Not reported
Bedrock:	Not reported
Responsible Unit:	Northwest

Facility ID:	29947325
Region:	Northwest
Lat/Long:	47.611113 / -122.341224
Brownfield Status:	Not reported
Rank Status:	1
Clean Up Siteid:	7075
Site Status:	Cleanup Started
PSI?:	Yes
Contaminant Name:	Petroleum-Diesel
Ground Water:	Not reported
Surface Water:	Not reported
Soil:	Confirmed Above Cleanup Level
Sediment:	Not reported
Air:	Not reported
Bedrock:	Not reported
Responsible Unit:	Northwest

Facility ID:	29947325
Region:	Northwest
Lat/Long:	47.611113 / -122.341224
Brownfield Status:	Not reported
Rank Status:	1
Clean Up Siteid:	7075
Site Status:	Cleanup Started
PSI?:	Yes
Contaminant Name:	Petroleum-Gasoline
Ground Water:	Confirmed Above Cleanup Level
Surface Water:	Not reported
Soil:	Confirmed Above Cleanup Level

AUTOPARK USA INC (Continued) **U003732887**

Sediment: Not reported
Air: Not reported
Bedrock: Not reported
Responsible Unit: Northwest

Facility ID: 29947325
Region: Northwest
Lat/Long: 47.611113 / -122.341224
Brownfield Status: Not reported
Rank Status: 1
Clean Up Siteid: 7075
Site Status: Cleanup Started
PSI?: Yes
Contaminant Name: Petroleum-Other
Ground Water: Confirmed Above Cleanup Level
Surface Water: Not reported
Soil: Confirmed Above Cleanup Level
Sediment: Not reported
Air: Not reported
Bedrock: Not reported
Responsible Unit: Northwest

Facility ID: 29947325
Region: Northwest
Lat/Long: 47.611113 / -122.341224
Brownfield Status: Not reported
Rank Status: 1
Clean Up Siteid: 7075
Site Status: Cleanup Started
PSI?: Yes
Contaminant Name: Polycyclic Aromatic Hydrocarbons
Ground Water: Confirmed Above Cleanup Level
Surface Water: Not reported
Soil: Confirmed Above Cleanup Level
Sediment: Not reported
Air: Not reported
Bedrock: Not reported
Responsible Unit: Northwest

LUST:
Facility ID: 29947325
Lust Status Type: NFA
Cleanup Site ID: 7075
Cleanup Unit Type: Upland
Process Type: Voluntary Cleanup Program
Cleanup Unit Name: SECOND AVENUE GARAGE
Lust Status Date: 12/29/2000
Response Section: Northwest
Lat/Long: 47.611113 / -122.34122

Facility ID: 29947325
Lust Status Type: Awaiting Cleanup
Cleanup Site ID: 7242
Cleanup Unit Type: Upland
Process Type: No Process
Cleanup Unit Name: Second Avenue Garage
Lust Status Date: 01/03/2006

AUTOPARK USA INC (Continued) **U003732887**

Response Section: Northwest
Lat/Long: 47.611113 / -122.34122

UST:
Facility ID: 29947325
Site Id: 530760
UBI: Not reported
Phone Number: Not reported
Decimal Latitude: 47.611112756
Decimal Longitude: -122.3412239

Tank Name: 1
Tag Number: Not reported
Tank Status: Removed
Tank Status Date: 04/27/2000
Tank Install Date: 00/01/1964
Tank Closure Date: Not reported
Capacity Range: 111 TO 1,100 Gallons
Tank Permit Expiration Date: Not reported
Tank Upgrade Date: Not reported
Tank Spill Prevention: Not reported
Tank Overfill Prevention: Not reported
Tank Material: Not reported
Tank Construction: Not reported
Tank Tightness Test: Not reported
Tank Corrosion Protection: Not reported
Tank Manifold: Not reported
Tank Release Detection: Not reported
Tank SFC Type: Not reported
Pipe Material: Not reported
Pipe Construction: Not reported
Pipe Primary Release Detection: Not reported
Pipe Second Release Detection: Not reported
Pipe Corrosion Protection: Not reported
Pipe Pumping System: Not reported
Responsible Unit: NORTHWEST
Dispencer/Pump SFC Type: Not reported

Tank Name: 2
Tag Number: Not reported
Tank Status: Removed
Tank Status Date: 04/27/2000
Tank Install Date: 00/01/1964
Tank Closure Date: Not reported
Capacity Range: 111 TO 1,100 Gallons
Tank Permit Expiration Date: Not reported
Tank Upgrade Date: Not reported
Tank Spill Prevention: Not reported
Tank Overfill Prevention: Not reported
Tank Material: Not reported
Tank Construction: Not reported
Tank Tightness Test: Not reported
Tank Corrosion Protection: Not reported
Tank Manifold: Not reported
Tank Release Detection: Not reported
Tank SFC Type: Not reported

AUTOPARK USA INC (Continued) **U003732887**

Pipe Material:	Not reported
Pipe Construction:	Not reported
Pipe Primary Release Detection:	Not reported
Pipe Second Release Detection:	Not reported
Pipe Corrosion Protection:	Not reported
Pipe Pumping System:	Not reported
Responsible Unit:	NORTHWEST
Dispencer/Pump SFC Type:	Not reported

VCP:

edr_fstat:	WA
edr_fzip:	98101
edr_fcnty:	KING
edr_zip:	Not reported
Facility ID:	29947325
VCP Status:	Not reported
VCP:	Yes
Ecology Status:	Not reported
NFA Type:	Not reported
Date NFA:	Not reported
Rank:	1
Cleanup Siteid:	7075

edr_fstat:	WA
edr_fzip:	98101
edr_fcnty:	KING
edr_zip:	Not reported
Facility ID:	29947325
VCP Status:	Not reported
VCP:	Yes
Ecology Status:	Not reported
NFA Type:	Not reported
Date NFA:	Not reported
Rank:	1
Cleanup Siteid:	7075

edr_fstat:	WA
edr_fzip:	98101
edr_fcnty:	KING
edr_zip:	Not reported
Facility ID:	29947325
VCP Status:	Not reported
VCP:	Yes
Ecology Status:	Not reported
NFA Type:	Not reported
Date NFA:	Not reported
Rank:	1
Cleanup Siteid:	7075

edr_fstat:	WA
edr_fzip:	98101
edr_fcnty:	KING
edr_zip:	Not reported
Facility ID:	29947325
VCP Status:	Not reported
VCP:	Yes
Ecology Status:	Not reported

AUTOPARK USA INC (Continued) **U003732887**

NFA Type: Not reported
Date NFA: Not reported
Rank: 1
Cleanup Siteid: 7075

edr_fstat: WA
edr_fzip: 98101
edr_fcnty: KING
edr_zip: Not reported
Facility ID: 29947325
VCP Status: Not reported
VCP: Yes
Ecology Status: Not reported
NFA Type: Not reported
Date NFA: Not reported
Rank: 1
Cleanup Siteid: 7075

edr_fstat: WA
edr_fzip: 98101
edr_fcnty: KING
edr_zip: Not reported
Facility ID: 29947325
VCP Status: Not reported
VCP: Yes
Ecology Status: Not reported
NFA Type: Not reported
Date NFA: Not reported
Rank: 1
Cleanup Siteid: 7075

edr_fstat: WA
edr_fzip: 98101
edr_fcnty: KING
edr_zip: Not reported
Facility ID: 29947325
VCP Status: Not reported
VCP: Yes
Ecology Status: Not reported
NFA Type: Not reported
Date NFA: Not reported
Rank: 1
Cleanup Siteid: 7075

edr_fstat: WA
edr_fzip: 98101
edr_fcnty: KING
edr_zip: Not reported
Facility ID: 29947325
VCP Status: Not reported
VCP: Yes
Ecology Status: Not reported
NFA Type: Not reported
Date NFA: Not reported
Rank: 1
Cleanup Siteid: 7075

AUTOPARK USA INC (Continued) **U003732887**

edr_fstat: WA
edr_fzip: 98101
edr_fcnty: KING
edr_zip: Not reported
Facility ID: 29947325
VCP Status: Not reported
VCP: Yes
Ecology Status: Not reported
NFA Type: Not reported
Date NFA: Not reported
Rank: 1
Cleanup Siteid: 7075

ALLSITES:
Facility Name: AUTOPARK USA INC
Facility Id: 29947325

Interaction: 36951
Interaction 1: I
Interaction 2: LUST
Ecology Program: TOXICS
Program Data: ISIS
Facility Alt.: Not reported
Program ID: 530760
Date Interaction: 2000-05-26 00:00:00
Date Interaction 3: LUST Facility
Latitude: 47.611105827999999
Longitude: -122.34122195899999

Interaction: 119733
Interaction 1: A
Interaction 2: VOLCLNST
Ecology Program: TOXICS
Program Data: ISIS
Facility Alt.: Viktoria Apartments
Program ID: NW3079
Date Interaction: 2016-04-04 00:00:00
Date Interaction 3: Voluntary Cleanup Sites
Latitude: 47.611105827999999
Longitude: -122.34122195899999

Interaction: 36952
Interaction 1: I
Interaction 2: VOLCLNST
Ecology Program: TOXICS
Program Data: ISIS
Facility Alt.: AUTOPARK USA INC
Program ID: Not reported
Date Interaction: 2000-07-31 00:00:00
Date Interaction 3: Voluntary Cleanup Sites
Latitude: 47.611105827999999
Longitude: -122.34122195899999

Interaction: 36954

AUTOPARK USA INC (Continued) **U003732887**

Interaction 1:	A
Interaction 2:	LUST
Ecology Program:	TOXICS
Program Data:	ISIS
Facility Alt.:	Not reported
Program ID:	530760
Date Interaction:	2006-01-03 00:00:00
Date Interaction 3:	LUST Facility
Latitude:	47.611105827999999
Longitude:	-122.34122195899999

Interaction:	112754
Interaction 1:	I
Interaction 2:	VOLCLNST
Ecology Program:	TOXICS
Program Data:	ISIS
Facility Alt.:	Viktoria Apartments
Program ID:	NW2959
Date Interaction:	2015-04-09 00:00:00
Date Interaction 3:	Voluntary Cleanup Sites
Latitude:	47.611105827999999
Longitude:	-122.34122195899999

Interaction:	102841
Interaction 1:	A
Interaction 2:	INDPNDNT
Ecology Program:	TOXICS
Program Data:	ISIS
Facility Alt.:	Viktoria Apartments
Program ID:	Not reported
Date Interaction:	2009-12-24 00:00:00
Date Interaction 3:	Independent Cleanup
Latitude:	47.611105827999999
Longitude:	-122.34122195899999

Interaction:	36950
Interaction 1:	I
Interaction 2:	UST
Ecology Program:	TOXICS
Program Data:	UST
Facility Alt.:	Not reported
Program ID:	530760
Date Interaction:	2000-04-27 00:00:00
Date Interaction 3:	Underground Storage Tank
Latitude:	47.611105827999999
Longitude:	-122.34122195899999

Interaction:	36953
Interaction 1:	I
Interaction 2:	VOLCLNST
Ecology Program:	TOXICS
Program Data:	ISIS
Facility Alt.:	AUTOPARK USA INC

AUTOPARK USA INC (Continued) **U003732887**

Program ID:	NW1542
Date Interaction:	2006-01-05 00:00:00
Date Interaction 3:	Voluntary Cleanup Sites
Latitude:	47.611105827999999
Longitude:	-122.34122195899999

432
WSW
1/2-1
0.938 mi.
4952 ft.

KING COUNTY DENNY WAY CSO
3165 ALASKAN WAY
SEATTLE, WA 98121

WA CSCSL **S108653555**
WA BROWNFIELDS **N/A**
WA ALLSITES

Relative:
Lower

Actual:
10 ft.

CSCSL:

Facility ID:	4455938
Region:	Northwest
Lat/Long:	47.612700 / -122.348200
Brownfield Status:	Yes
Rank Status:	N
Clean Up Siteid:	2582
Site Status:	Cleanup Started
PSI?:	Yes
Contaminant Name:	Arsenic
Ground Water:	Not reported
Surface Water:	Not reported
Soil:	Not reported
Sediment:	Confirmed Above Cleanup Level
Air:	Not reported
Bedrock:	Not reported
Responsible Unit:	Northwest

Facility ID:	4455938
Region:	Northwest
Lat/Long:	47.612700 / -122.348200
Brownfield Status:	Yes
Rank Status:	N
Clean Up Siteid:	2582
Site Status:	Cleanup Started
PSI?:	Yes
Contaminant Name:	Metals Priority Pollutants
Ground Water:	Not reported
Surface Water:	Not reported
Soil:	Not reported
Sediment:	Confirmed Above Cleanup Level
Air:	Not reported
Bedrock:	Not reported
Responsible Unit:	Northwest

Facility ID:	4455938
Region:	Northwest
Lat/Long:	47.612700 / -122.348200
Brownfield Status:	Yes
Rank Status:	N
Clean Up Siteid:	2582
Site Status:	Cleanup Started
PSI?:	Yes
Contaminant Name:	Polychlorinated biPhenyls (PCB)
Ground Water:	Not reported

KING COUNTY DENNY WAY CSO (Continued) **S108653555**

Surface Water: Not reported
Soil: Not reported
Sediment: Confirmed Above Cleanup Level
Air: Not reported
Bedrock: Not reported
Responsible Unit: Northwest

Facility ID: 4455938
Region: Northwest
Lat/Long: 47.612700 / -122.348200
Brownfield Status: Yes
Rank Status: N
Clean Up Siteid: 2582
Site Status: Cleanup Started
PSI?: Yes
Contaminant Name: Polycyclic Aromatic Hydrocarbons
Ground Water: Not reported
Surface Water: Not reported
Soil: Not reported
Sediment: Confirmed Above Cleanup Level
Air: Not reported
Bedrock: Not reported
Responsible Unit: Northwest

BROWNFIELDS:
Facilty ID: 4455938
Rank: Not reported
Cleanup Site Id: 2582
Facility Status: Cleanup Started
ISIS User Display Name: Yang, Grant
Latitude: 47.612700
Longitude: -122.348200
Is VCP Flag: No
Is NFA Flag: No

ALLSITES:
Facility Name: KING COUNTY DENNY WAY CSO
Facility Id: 4455938

Interaction: 14747
Interaction 1: A
Interaction 2: SCS
Ecology Program: TOXICS
Program Data: ISIS
Facility Alt.: King County Denny Way CSO
Program ID: Not reported
Date Interaction: 2007-06-11 00:00:00
Date Interaction 3: State Cleanup Site
Latitude: 47.612694382999997
Longitude: -122.348185102

Interaction: 14748
Interaction 1: A
Interaction 2: ENFORFNL
Ecology Program: TOXICS

KING COUNTY DENNY WAY CSO (Continued) **S108653555**

Program Data:	DMS
Facility Alt.:	Not reported
Program ID:	Not reported
Date Interaction:	2007-08-23 00:00:00
Date Interaction 3:	Enforcement Final
Latitude:	47.612694382999997
Longitude:	-122.348185102

433
WSW
1/2-1
0.939 mi.
4958 ft.

COLEMAN CREOSOTING WORKS **WA HSL** **S103398153**
333 ELLIOTT AVE W **WA CSCSL** **N/A**
SEATTLE, WA 98119 **WA ALLSITES**

Relative:
Lower

Actual:
24 ft.

HSL:

edr_fstat:	WA
edr_fzip:	Not reported
edr_fcnty:	KING
edr_zip:	Not reported
Facility Type:	**Hazardous Sites List**
Facility Status:	Cleanup Started
FSID Number:	77732426
Rank:	5
Region:	NW
EDR Link ID:	77732426
Region Decode:	NORTHWEST REGIONAL OFFICE

CSCSL:

Facility ID:	77732426
Region:	Northwest
Lat/Long:	47.621324 / -122.361777
Brownfield Status:	Not reported
Rank Status:	5
Clean Up Siteid:	1841
Site Status:	Cleanup Started
PSI?:	Yes
Contaminant Name:	Petroleum Products-Unspecified
Ground Water:	Confirmed Above Cleanup Level
Surface Water:	Not reported
Soil:	Confirmed Above Cleanup Level
Sediment:	Not reported
Air:	Not reported
Bedrock:	Not reported
Responsible Unit:	Northwest

Facility ID:	77732426
Region:	Northwest
Lat/Long:	47.621324 / -122.361777
Brownfield Status:	Not reported
Rank Status:	5
Clean Up Siteid:	1841
Site Status:	Cleanup Started
PSI?:	Yes
Contaminant Name:	Polycyclic Aromatic Hydrocarbons
Ground Water:	Confirmed Above Cleanup Level
Surface Water:	Not reported

COLEMAN CREOSOTING WORKS (Continued) **S103398153**

Soil: Confirmed Above Cleanup Level
Sediment: Suspected
Air: Not reported
Bedrock: Not reported
Responsible Unit: Northwest

ALLSITES:
Facility Name: COLEMAN CREOSOTING WORKS
Facility Id: 77732426

Interaction: 64185
Interaction 1: I
Interaction 2: HWOTHER
Ecology Program: HAZWASTE
Program Data: TURBOWASTE
Facility Alt.: COLEMAN CREOSOTING WORKS
Program ID: WAH000029496
Date Interaction: 2007-12-31 00:00:00
Date Interaction 3: Haz Waste Management Acti
Latitude: 47.621318385000002
Longitude: -122.361762098

Interaction: 64183
Interaction 1: A
Interaction 2: SEDIMENT
Ecology Program: TOXICS
Program Data: ISIS
Facility Alt.: Coleman Creosoting Works
Program ID: Not reported
Date Interaction: 1900-01-01 00:00:00
Date Interaction 3: Sediments
Latitude: 47.621318385000002
Longitude: -122.361762098

Interaction: 64181
Interaction 1: I
Interaction 2: VOLCLNST
Ecology Program: TOXICS
Program Data: ISIS
Facility Alt.: Coleman Creosoting Works
Program ID: NW0810
Date Interaction: 2001-12-03 00:00:00
Date Interaction 3: Voluntary Cleanup Sites
Latitude: 47.621318385000002
Longitude: -122.361762098

Interaction: 64184
Interaction 1: I
Interaction 2: HWG
Ecology Program: HAZWASTE
Program Data: TURBOWASTE
Facility Alt.: Not reported
Program ID: WAH000029496
Date Interaction: 2006-09-12 00:00:00

COLEMAN CREOSOTING WORKS (Continued) **S103398153**

Date Interaction 3:	Hazardous Waste Generator
Latitude:	47.621318385000002
Longitude:	-122.361762098

Interaction:	64180
Interaction 1:	I
Interaction 2:	SCS
Ecology Program:	TOXICS
Program Data:	ISIS
Facility Alt.:	Coleman Creosoting Works
Program ID:	Not reported
Date Interaction:	1998-08-05 00:00:00
Date Interaction 3:	State Cleanup Site
Latitude:	47.621318385000002
Longitude:	-122.361762098

Interaction:	64182
Interaction 1:	A
Interaction 2:	SCS
Ecology Program:	TOXICS
Program Data:	ISIS
Facility Alt.:	Coleman Creosoting Works
Program ID:	Not reported
Date Interaction:	2002-11-01 00:00:00
Date Interaction 3:	State Cleanup Site
Latitude:	47.621318385000002
Longitude:	-122.361762098

DE434 **ST REGIS HOTEL** **WA HSL** **1008197061**
South **116 STEWART ST** **WA CSCSL** **N/A**
1/2-1 **SEATTLE, WA 98101** **WA ALLSITES**
0.948 mi. **FINDS**
5006 ft. **Site 2 of 2 in cluster DE**

Relative:
Higher

Actual:
155 ft.

HSL:

edr_fstat:	WA
edr_fzip:	Not reported
edr_fcnty:	KING
edr_zip:	Not reported
Facility Type:	**Hazardous Sites List**
Facility Status:	Cleanup Started
FSID Number:	430937
Rank:	5
Region:	NW
EDR Link ID:	430937
Region Decode:	NORTHWEST REGIONAL OFFICE

CSCSL:

Facility ID:	430937
Region:	Northwest
Lat/Long:	47.610859 / -122.340914
Brownfield Status:	Not reported
Rank Status:	5
Clean Up Siteid:	3981

ST REGIS HOTEL (Continued) **1008197061**

Site Status: Cleanup Started
PSI?: Yes
Contaminant Name: Petroleum Products-Unspecified
Ground Water: Confirmed Above Cleanup Level
Surface Water: Not reported
Soil: Confirmed Above Cleanup Level
Sediment: Not reported
Air: Not reported
Bedrock: Not reported
Responsible Unit: Northwest

ALLSITES:
Facility Name: ST REGIS HOTEL
Facility Id: 430937

Interaction: 6726
Interaction 1: I
Interaction 2: VOLCLNST
Ecology Program: TOXICS
Program Data: ISIS
Facility Alt.: St Regis Hotel
Program ID: NW1434
Date Interaction: 2005-04-06 00:00:00
Date Interaction 3: Voluntary Cleanup Sites
Latitude: 47.610853339999998
Longitude: -122.34088885600001

Interaction: 6727
Interaction 1: A
Interaction 2: SCS
Ecology Program: TOXICS
Program Data: ISIS
Facility Alt.: St Regis Hotel
Program ID: Not reported
Date Interaction: 2007-10-17 00:00:00
Date Interaction 3: State Cleanup Site
Latitude: 47.610853339999998
Longitude: -122.34088885600001

FINDS:

Registry ID: 110021077788

Environmental Interest/Information System
Washington Facility / Site Identification System (WA-FSIS) provides a means to query and display data maintained by the Washington Department of Ecology. This system contains key information for each facility/site that is currently, or has been, of interest to the Air Quality, Dam Safety, Hazardous Waste, Toxics Cleanup, and Water Quality Programs.

435
South
1/2-1
0.956 mi.
5046 ft.

FIRST & STEWART HOTEL OWNER LLC
1916 1ST AVE
SEATTLE, WA 98101

WA CSCSL **S117230956**
WA VCP **N/A**
WA ALLSITES

Relative:
Higher

Actual:
153 ft.

CSCSL:

Facility ID:	14329
Region:	Northwest
Lat/Long:	47.610304 / -122.341796
Brownfield Status:	Not reported
Rank Status:	N
Clean Up Siteid:	12452
Site Status:	Cleanup Started
PSI?:	Yes
Contaminant Name:	Benzene
Ground Water:	Remediated-Below Cleanup Level
Surface Water:	Not reported
Soil:	Not reported
Sediment:	Not reported
Air:	Not reported
Bedrock:	Not reported
Responsible Unit:	Northwest

Facility ID:	14329
Region:	Northwest
Lat/Long:	47.610304 / -122.341796
Brownfield Status:	Not reported
Rank Status:	N
Clean Up Siteid:	12452
Site Status:	Cleanup Started
PSI?:	Yes
Contaminant Name:	Lead
Ground Water:	Not reported
Surface Water:	Not reported
Soil:	Remediated-Below Cleanup Level
Sediment:	Not reported
Air:	Not reported
Bedrock:	Not reported
Responsible Unit:	Northwest

Facility ID:	14329
Region:	Northwest
Lat/Long:	47.610304 / -122.341796
Brownfield Status:	Not reported
Rank Status:	N
Clean Up Siteid:	12452
Site Status:	Cleanup Started
PSI?:	Yes
Contaminant Name:	Petroleum-Diesel
Ground Water:	Remediated-Below Cleanup Level
Surface Water:	Not reported
Soil:	Confirmed Above Cleanup Level
Sediment:	Not reported
Air:	Not reported
Bedrock:	Not reported
Responsible Unit:	Northwest

Facility ID:	14329

FIRST & STEWART HOTEL OWNER LLC (Continued) **S117230956**

Region: Northwest
Lat/Long: 47.610304 / -122.341796
Brownfield Status: Not reported
Rank Status: N
Clean Up Siteid: 12452
Site Status: Cleanup Started
PSI?: Yes
Contaminant Name: Petroleum-Gasoline
Ground Water: Not reported
Surface Water: Not reported
Soil: Confirmed Above Cleanup Level
Sediment: Not reported
Air: Not reported
Bedrock: Not reported
Responsible Unit: Northwest

Facility ID: 14329
Region: Northwest
Lat/Long: 47.610304 / -122.341796
Brownfield Status: Not reported
Rank Status: N
Clean Up Siteid: 12452
Site Status: Cleanup Started
PSI?: Yes
Contaminant Name: Petroleum-Other
Ground Water: Remediated-Below Cleanup Level
Surface Water: Not reported
Soil: Confirmed Above Cleanup Level
Sediment: Not reported
Air: Not reported
Bedrock: Not reported
Responsible Unit: Northwest

Facility ID: 14329
Region: Northwest
Lat/Long: 47.610304 / -122.341796
Brownfield Status: Not reported
Rank Status: N
Clean Up Siteid: 12452
Site Status: Cleanup Started
PSI?: Yes
Contaminant Name: Polycyclic Aromatic Hydrocarbons
Ground Water: Not reported
Surface Water: Not reported
Soil: Remediated-Below Cleanup Level
Sediment: Not reported
Air: Not reported
Bedrock: Not reported
Responsible Unit: Northwest

VCP:
edr_fstat: WA
edr_fzip: 98101
edr_fcnty: KING
edr_zip: Not reported
Facility ID: 14329
VCP Status: Not reported

FIRST & STEWART HOTEL OWNER LLC (Continued) **S117230956**

VCP: Yes
Ecology Status: Not reported
NFA Type: Not reported
Date NFA: Not reported
Rank: N
Cleanup Siteid: 12452

edr_fstat: WA
edr_fzip: 98101
edr_fcnty: KING
edr_zip: Not reported
Facility ID: 14329
VCP Status: Not reported
VCP: Yes
Ecology Status: Not reported
NFA Type: Not reported
Date NFA: Not reported
Rank: N
Cleanup Siteid: 12452

edr_fstat: WA
edr_fzip: 98101
edr_fcnty: KING
edr_zip: Not reported
Facility ID: 14329
VCP Status: Not reported
VCP: Yes
Ecology Status: Not reported
NFA Type: Not reported
Date NFA: Not reported
Rank: N
Cleanup Siteid: 12452

edr_fstat: WA
edr_fzip: 98101
edr_fcnty: KING
edr_zip: Not reported
Facility ID: 14329
VCP Status: Not reported
VCP: Yes
Ecology Status: Not reported
NFA Type: Not reported
Date NFA: Not reported
Rank: N
Cleanup Siteid: 12452

edr_fstat: WA
edr_fzip: 98101
edr_fcnty: KING
edr_zip: Not reported
Facility ID: 14329
VCP Status: Not reported
VCP: Yes
Ecology Status: Not reported
NFA Type: Not reported
Date NFA: Not reported
Rank: N

FIRST & STEWART HOTEL OWNER LLC (Continued) **S117230956**

Cleanup Siteid: 12452

edr_fstat: WA
edr_fzip: 98101
edr_fcnty: KING
edr_zip: Not reported
Facility ID: 14329
VCP Status: Not reported
VCP: Yes
Ecology Status: Not reported
NFA Type: Not reported
Date NFA: Not reported
Rank: N
Cleanup Siteid: 12452

ALLSITES:
Facility Name: FIRST & STEWART HOTEL OWNER LLC
Facility Id: 14329

Interaction: 114566
Interaction 1: A
Interaction 2: SCS
Ecology Program: TOXICS
Program Data: ISIS
Facility Alt.: First & Stewart Hotel Owner LLC
Program ID: Not reported
Date Interaction: 2015-06-15 00:00:00
Date Interaction 3: State Cleanup Site
Latitude: 47.610299388000001
Longitude: -122.341761784

Interaction: 109793
Interaction 1: I
Interaction 2: VOLCLNST
Ecology Program: TOXICS
Program Data: ISIS
Facility Alt.: First & Stewart Hotel Owner LLC
Program ID: NW2912
Date Interaction: 2014-09-18 00:00:00
Date Interaction 3: Voluntary Cleanup Sites
Latitude: 47.610299388000001
Longitude: -122.341761784

---

436 **SEATTLE PORT TERM 66** **RCRA-CESQG** **1001600666**
SSW **2201 ALASKAN WAY TERM 66 PIERC** **WA CSCSL** **WAD009483694**
1/2-1 **SEATTLE, WA 98121** **WA LUST**
0.957 mi. **WA UST**
5055 ft. **WA ALLSITES**
FINDS
Relative: **WA MANIFEST**
Lower **ECHO**

Actual: **14 ft.**

RCRA-CESQG:
Date form received by agency: 01/27/2012
Facility name: SEATTLE PORT TERM 66

SEATTLE PORT TERM 66 (Continued) **1001600666**

Facility address: 2201 ALASKAN WAY TERM 66 PIERC
SEATTLE, WA 98121
EPA ID: WAD009483694
Mailing address: 2711 ALASKAN WAY
SEATTLE, WA 98121
Contact: MIKE DESOTA
Contact address: 2711 ALASKAN WAY
SEATTLE, WA 98121
Contact country: US
Contact telephone: 206 7873344
Contact email: DESOTA.M@PORTSEATTLE.ORG
EPA Region: 10
Classification: Conditionally Exempt Small Quantity Generator
Description: Handler: generates 100 kg or less of hazardous waste per calendar month, and accumulates 1000 kg or less of hazardous waste at any time; or generates 1 kg or less of acutely hazardous waste per calendar month, and accumulates at any time: 1 kg or less of acutely hazardous waste; or 100 kg or less of any residue or contaminated soil, waste or other debris resulting from the cleanup of a spill, into or on any land or water, of acutely hazardous waste; or generates 100 kg or less of any residue or contaminated soil, waste or other debris resulting from the cleanup of a spill, into or on any land or water, of acutely hazardous waste during any calendar month, and accumulates at any time: 1 kg or less of acutely hazardous waste; or 100 kg or less of any residue or contaminated soil, waste or other debris resulting from the cleanup of a spill, into or on any land or water, of acutely hazardous waste

Owner/Operator Summary:

Owner/operator name: PORT OF SEATTLE
Owner/operator address: 2711 ALASKAN WAY
SEATTLE, 98121
Owner/operator country: US
Owner/operator telephone: (206) 787-3000
Legal status: Municipal
Owner/Operator Type: Operator
Owner/Op start date: 07/31/1996
Owner/Op end date: Not reported

Owner/operator name: SEATTLE PORT
Owner/operator address: PO BOX 1209
SEATTLE, WA 98111
Owner/operator country: US
Owner/operator telephone: Not reported
Legal status: District
Owner/Operator Type: Owner
Owner/Op start date: 07/31/1996
Owner/Op end date: Not reported

Owner/operator name: SEATTLE PORT
Owner/operator address: 2711 ALASKAN WAY
SEATTLE, 98121
Owner/operator country: US
Owner/operator telephone: (206) 787-3000
Legal status: Municipal
Owner/Operator Type: Owner
Owner/Op start date: 07/31/1996

SEATTLE PORT TERM 66 (Continued) **1001600666**

Owner/Op end date: Not reported

Owner/operator name: SEATTLE PORT S
Owner/operator address: 2711 ALASKAN WAY
SEATTLE, WA 98121
Owner/operator country: US
Owner/operator telephone: (206)787-3000
Legal status: Private
Owner/Operator Type: Owner
Owner/Op start date: 07/31/1996
Owner/Op end date: Not reported

Owner/operator name: PORT OF SEATTLE P
Owner/operator address: 2711 ALASKAN WAY
SEATTLE, WA 98121
Owner/operator country: US
Owner/operator telephone: (206)787-3000
Legal status: Private
Owner/Operator Type: Operator
Owner/Op start date: 07/31/1996
Owner/Op end date: Not reported

Owner/operator name: PETER RESSLER
Owner/operator address: PO BOX 1209
SEATTLE, WA 98111
Owner/operator country: US
Owner/operator telephone: Not reported
Legal status: District
Owner/Operator Type: Operator
Owner/Op start date: 07/31/1996
Owner/Op end date: Not reported

Handler Activities Summary:
U.S. importer of hazardous waste: No
Mixed waste (haz. and radioactive): No
Recycler of hazardous waste: No
Transporter of hazardous waste: No
Treater, storer or disposer of HW: No
Underground injection activity: No
On-site burner exemption: No
Furnace exemption: No
Used oil fuel burner: No
Used oil processor: No
User oil refiner: No
Used oil fuel marketer to burner: No
Used oil Specification marketer: No
Used oil transfer facility: No
Used oil transporter: No

. Waste code: D001
. Waste name: IGNITABLE WASTE

. Waste code: WSQG
. Waste name: A placeholder to allow BR submission to validate. In WA State, Conditionally Exempt Small Quantity Generators (Called SQG in WA) are not required to report waste streams, so no valid State or Fed codes are available for reporting to BR.

SEATTLE PORT TERM 66 (Continued) **1001600666**

. Waste code: WT02
. Waste name: Washington State Dangerous Toxic Waste with a toxic constituents concentration greater than or equal to 0.001% and less than 1.0%, determined by biological testing methods or a book designation procedure.

Historical Generators:
Date form received by agency: 02/24/2011
Site name: SEATTLE PORT TERM 66
Classification: Not a generator, verified

Date form received by agency: 12/01/2010
Site name: SEATTLE PORT TERM 66
Classification: Not a generator, verified

Date form received by agency: 02/19/2010
Site name: SEATTLE PORT TERM 66
Classification: Not a generator, verified

Date form received by agency: 12/31/2007
Site name: SEATTLE PORT TERM 66
Classification: Not a generator, verified

Date form received by agency: 12/31/2005
Site name: SEATTLE PORT TERM 66
Classification: Not a generator, verified

Date form received by agency: 12/31/2003
Site name: SEATTLE PORT TERM 66
Classification: Not a generator, verified

Date form received by agency: 02/18/2000
Site name: SEATTLE PORT TERM 66
Classification: Large Quantity Generator

Violation Status: No violations found

CSCSL:
Facility ID: 94766722
Region: Northwest
Lat/Long: 47.610700 / -122.348718
Brownfield Status: Not reported
Rank Status: N
Clean Up Siteid: 11167
Site Status: Cleanup Started
PSI?: Yes
Contaminant Name: Arsenic
Ground Water: Confirmed Above Cleanup Level
Surface Water: Not reported
Soil: Not reported
Sediment: Not reported
Air: Not reported
Bedrock: Not reported
Responsible Unit: Northwest

Facility ID: 94766722
Region: Northwest

SEATTLE PORT TERM 66 (Continued) **1001600666**

Lat/Long:	47.610700 / -122.348718
Brownfield Status:	Not reported
Rank Status:	N
Clean Up Siteid:	11167
Site Status:	Cleanup Started
PSI?:	Yes
Contaminant Name:	Benzene
Ground Water:	Suspected
Surface Water:	Suspected
Soil:	Confirmed Above Cleanup Level
Sediment:	Not reported
Air:	Not reported
Bedrock:	Not reported
Responsible Unit:	Northwest

Facility ID:	94766722
Region:	Northwest
Lat/Long:	47.610700 / -122.348718
Brownfield Status:	Not reported
Rank Status:	N
Clean Up Siteid:	11167
Site Status:	Cleanup Started
PSI?:	Yes
Contaminant Name:	Lead
Ground Water:	Confirmed Above Cleanup Level
Surface Water:	Not reported
Soil:	Not reported
Sediment:	Not reported
Air:	Not reported
Bedrock:	Not reported
Responsible Unit:	Northwest

Facility ID:	94766722
Region:	Northwest
Lat/Long:	47.610700 / -122.348718
Brownfield Status:	Not reported
Rank Status:	N
Clean Up Siteid:	11167
Site Status:	Cleanup Started
PSI?:	Yes
Contaminant Name:	Metals - Other
Ground Water:	Confirmed Above Cleanup Level
Surface Water:	Suspected
Soil:	Suspected
Sediment:	Not reported
Air:	Not reported
Bedrock:	Not reported
Responsible Unit:	Northwest

Facility ID:	94766722
Region:	Northwest
Lat/Long:	47.610700 / -122.348718
Brownfield Status:	Not reported
Rank Status:	N
Clean Up Siteid:	11167
Site Status:	Cleanup Started
PSI?:	Yes

SEATTLE PORT TERM 66 (Continued) **1001600666**

Contaminant Name:	Non-Halogenated Solvents
Ground Water:	Suspected
Surface Water:	Suspected
Soil:	Confirmed Above Cleanup Level
Sediment:	Not reported
Air:	Not reported
Bedrock:	Not reported
Responsible Unit:	Northwest

Facility ID:	94766722
Region:	Northwest
Lat/Long:	47.610700 / -122.348718
Brownfield Status:	Not reported
Rank Status:	N
Clean Up Siteid:	11167
Site Status:	Cleanup Started
PSI?:	Yes
Contaminant Name:	Petroleum-Diesel
Ground Water:	Suspected
Surface Water:	Suspected
Soil:	Confirmed Above Cleanup Level
Sediment:	Not reported
Air:	Not reported
Bedrock:	Not reported
Responsible Unit:	Northwest

Facility ID:	94766722
Region:	Northwest
Lat/Long:	47.610700 / -122.348718
Brownfield Status:	Not reported
Rank Status:	N
Clean Up Siteid:	11167
Site Status:	Cleanup Started
PSI?:	Yes
Contaminant Name:	Petroleum-Gasoline
Ground Water:	Suspected
Surface Water:	Suspected
Soil:	Confirmed Above Cleanup Level
Sediment:	Not reported
Air:	Not reported
Bedrock:	Not reported
Responsible Unit:	Northwest

Facility ID:	94766722
Region:	Northwest
Lat/Long:	47.610700 / -122.348718
Brownfield Status:	Not reported
Rank Status:	N
Clean Up Siteid:	11167
Site Status:	Cleanup Started
PSI?:	Yes
Contaminant Name:	Petroleum-Other
Ground Water:	Suspected
Surface Water:	Suspected
Soil:	Confirmed Above Cleanup Level
Sediment:	Not reported
Air:	Not reported

SEATTLE PORT TERM 66 (Continued) **1001600666**

Bedrock: Not reported
Responsible Unit: Northwest

Facility ID: 94766722
Region: Northwest
Lat/Long: 47.610700 / -122.348718
Brownfield Status: Not reported
Rank Status: N
Clean Up Siteid: 11167
Site Status: Cleanup Started
PSI?: Yes
Contaminant Name: Polycyclic Aromatic Hydrocarbons
Ground Water: Confirmed Above Cleanup Level
Surface Water: Suspected
Soil: Not reported
Sediment: Not reported
Air: Not reported
Bedrock: Not reported
Responsible Unit: Northwest

Facility ID: 94766722
Region: Northwest
Lat/Long: 47.610700 / -122.348718
Brownfield Status: Not reported
Rank Status: N
Clean Up Siteid: 11167
Site Status: Cleanup Started
PSI?: Yes
Contaminant Name: Tributyltin
Ground Water: Not reported
Surface Water: Suspected
Soil: Not reported
Sediment: Not reported
Air: Not reported
Bedrock: Not reported
Responsible Unit: Northwest

LUST:
Facility ID: 94766722
Lust Status Type: Cleanup Started
Cleanup Site ID: 11167
Cleanup Unit Type: Upland
Process Type: Independent Action
Cleanup Unit Name: PORT OF SEATTLE BELL ST PIER 66
Lust Status Date: 07/01/2011
Response Section: Northwest
Lat/Long: 47.610700 / -122.34871

UST:
Facility ID: 94766722
Site Id: 6270
UBI: Not reported
Phone Number: Not reported
Decimal Latitude: 47.6107
Decimal Longitude: -122.348718

SEATTLE PORT TERM 66 (Continued) **1001600666**

Tank Name:	P-66A
Tag Number:	Not reported
Tank Status:	Removed
Tank Status Date:	08/06/1996
Tank Install Date:	00/01/1982
Tank Closure Date:	Not reported
Capacity Range:	111 TO 1,100 Gallons
Tank Permit Expiration Date:	Not reported
Tank Upgrade Date:	Not reported
Tank Spill Prevention:	None
Tank Overfill Prevention:	None
Tank Material:	Not reported
Tank Construction:	Single Wall Tank
Tank Tightness Test:	Not reported
Tank Corrosion Protection:	None
Tank Manifold:	Not reported
Tank Release Detection:	Other
Tank SFC Type:	Not reported
Pipe Material:	Not reported
Pipe Construction:	Single Wall Pipe
Pipe Primary Release Detection:	Other
Pipe Second Release Detection:	Not reported
Pipe Corrosion Protection:	None
Pipe Pumping System:	Not reported
Responsible Unit:	NORTHWEST
Dispencer/Pump SFC Type:	Not reported

Tank Name:	P-66B
Tag Number:	Not reported
Tank Status:	Removed
Tank Status Date:	08/06/1996
Tank Install Date:	00/31/1964
Tank Closure Date:	Not reported
Capacity Range:	111 TO 1,100 Gallons
Tank Permit Expiration Date:	Not reported
Tank Upgrade Date:	Not reported
Tank Spill Prevention:	Not reported
Tank Overfill Prevention:	Not reported
Tank Material:	Steel
Tank Construction:	Single Wall Tank
Tank Tightness Test:	Not reported
Tank Corrosion Protection:	Not reported
Tank Manifold:	Not reported
Tank Release Detection:	Not reported
Tank SFC Type:	Not reported
Pipe Material:	Not reported
Pipe Construction:	Not reported
Pipe Primary Release Detection:	Not reported
Pipe Second Release Detection:	Not reported
Pipe Corrosion Protection:	Not reported
Pipe Pumping System:	Not reported
Responsible Unit:	NORTHWEST
Dispencer/Pump SFC Type:	Not reported

ALLSITES:
Facility Name: SEATTLE PORT TERM 66

SEATTLE PORT TERM 66 (Continued) **1001600666**

Facility Id: 94766722

Interaction:	73717
Interaction 1:	A
Interaction 2:	UST
Ecology Program:	TOXICS
Program Data:	UST
Facility Alt.:	Not reported
Program ID:	6270
Date Interaction:	2000-03-20 00:00:00
Date Interaction 3:	Underground Storage Tank
Latitude:	47.610694383999999
Longitude:	-122.34870310300001

Interaction:	73718
Interaction 1:	I
Interaction 2:	HWOTHER
Ecology Program:	HAZWASTE
Program Data:	TURBOWASTE
Facility Alt.:	Seattle Port Term 66
Program ID:	WAD009483694
Date Interaction:	2003-12-31 00:00:00
Date Interaction 3:	Haz Waste Management Acti
Latitude:	47.610694383999999
Longitude:	-122.34870310300001

Interaction:	104065
Interaction 1:	A
Interaction 2:	HWOTHER
Ecology Program:	HAZWASTE
Program Data:	TURBOWASTE
Facility Alt.:	Seattle Port Term 66
Program ID:	WAD009483694
Date Interaction:	2012-12-31 00:00:00
Date Interaction 3:	Haz Waste Management Acti
Latitude:	47.610694383999999
Longitude:	-122.34870310300001

Interaction:	73716
Interaction 1:	I
Interaction 2:	LUST
Ecology Program:	TOXICS
Program Data:	ISIS
Facility Alt.:	Not reported
Program ID:	6270
Date Interaction:	1990-08-27 00:00:00
Date Interaction 3:	LUST Facility
Latitude:	47.610694383999999
Longitude:	-122.34870310300001

Interaction:	73715
Interaction 1:	I
Interaction 2:	HWG

SEATTLE PORT TERM 66 (Continued) **1001600666**

Ecology Program:	HAZWASTE
Program Data:	TURBOWASTE
Facility Alt.:	Not reported
Program ID:	WAD009483694
Date Interaction:	1986-05-30 00:00:00
Date Interaction 3:	Hazardous Waste Generator
Latitude:	47.610694383999999
Longitude:	-122.34870310300001

Interaction:	99493
Interaction 1:	I
Interaction 2:	HWG
Ecology Program:	HAZWASTE
Program Data:	TURBOWASTE
Facility Alt.:	Seattle Port Term 66
Program ID:	WAD009483694
Date Interaction:	2011-12-31 00:00:00
Date Interaction 3:	Hazardous Waste Generator
Latitude:	47.610694383999999
Longitude:	-122.34870310300001

FINDS:

Registry ID: 110005314793

Environmental Interest/Information System

Washington Facility / Site Identification System (WA-FSIS) provides a means to query and display data maintained by the Washington Department of Ecology. This system contains key information for each facility/site that is currently, or has been, of interest to the Air Quality, Dam Safety, Hazardous Waste, Toxics Cleanup, and Water Quality Programs.

RCRAInfo is a national information system that supports the Resource Conservation and Recovery Act (RCRA) program through the tracking of events and activities related to facilities that generate, transport, and treat, store, or dispose of hazardous waste. RCRAInfo allows RCRA program staff to track the notification, permit, compliance, and corrective action activities required under RCRA.

HAZARDOUS WASTE BIENNIAL REPORTER

WA MANIFEST:

Facility Site ID Number:	94766722
EPA ID:	WAD009483694
NAICS:	921110
SWC Desc:	Not reported
FWC Desc:	Not reported
Form Comm:	Not reported
Data Year:	2013
Permit by Rule:	False
Treatment by Generator:	False
Mixed radioactive waste:	False

SEATTLE PORT TERM 66 (Continued) **1001600666**

Importer of hazardous waste:	False
Immediate recycler:	False
Treatment/Storage/Disposal/Recycling Facility:	False
Generator of dangerous fuel waste:	False
Generator marketing to burner:	False
Other marketers (i.e., blender, distributor, etc.):	False
Utility boiler burner:	False
Industry boiler burner:	False
Industrial Furnace:	False
Smelter defferal:	False
Universal waste - batteries - generate:	False
Universal waste - thermostats - generate:	False
Universal waste - mercury - generate:	False
Universal waste - lamps - generate:	False
Universal waste - batteries - accumulate:	False
Universal waste - thermostats - accumulate:	False
Universal waste - mercury - accumulate:	False
Universal waste - lamps - accumulate:	False
Destination Facility for Universal Waste:	False
Off-specification used oil burner - utility boiler:	False
Off-specification used oil burner - industrial boiler:	False
Off-specification used oil burner - industrial furnace:	False
Tax Reg #:	178003644
Business Type:	Not reported
Mail Name:	Port of Seattle
Mail addr line1:	2711 Alaskan Way
Mail city,st,zip:	SEATTLE, WA 98121
Mail country:	UNITED STATES
Legal org name:	Seattle Port
Legal org type:	Municipal
Legal addr line1:	2711 Alaskan Way
Legal city,st,zip:	SEATTLE, WA 98121
Legal country:	UNITED STATES
Legal phone nbr:	(206) 787-3000
Legal effective date:	07/31/1996
Land org name:	Port of Seattle
Land org type:	Municipal
Land person name:	Not reported
Land addr line1:	2711 Alaskan Way
Land city,st,zip:	SEATTLE, WA 98121
Land country:	UNITED STATES
Land phone nbr:	(206) 787-3000
Operator org name:	Port of Seattle
Operator org type:	Municipal
Operator addr line1:	2711 Alaskan Way
Operator city,st,zip:	SEATTLE, WA 98121
Operator country:	UNITED STATES
Operator phone nbr:	(206) 787-3000
Operator effective date:	07/31/1996
Site contact name:	Mike DeSota
Site contact addr line1:	2711 Alaskan Way
Site Contact City/State/ Zip:	SEATTLE, WA 98121
Site Contact Country:	UNITED STATES
Site Contact Phone #:	(206) 787-3344
Site Contact EMail:	DeSota.M@portseattle.org
Form Contact NAME:	Mike DeSota
Form Contact ADDR LINE1:	2711 Alaskan Way

SEATTLE PORT TERM 66 (Continued) **1001600666**

Form Contact City,ST,Zip: SEATTLE, WA 98121
Form Contact Country: UNITED STATES
Form Contact Phone #: (206) 787-3344
Form Contact EMail: DeSota.M@portseattle.org
Gen Status CD: XQG
Monthly Generation: False
Batch Generation: False
One Time Generation: False
Transport Own Waste: False
Tranports Other Waste: False
Recycler Onsite: False
Transfer Facility: False
Other Exemption: Not reported
UW Battery Gen: False
Used Oil Transporter: False
Used Oil Transfer Facility: False
Used Oil Processor: False
Used Oil Refiner: False
Used Oil Fuel Marketer Directs Shipments: False
Used Oil Fuel Marketer Meets Specs: False

Waste Streams Generated:

Facility ID: 94766722
Data Year: 2011
Description: Labpack - State Only WT02
Mix: False
Reported Qty: 75 LB
Kilo Qty: 34.0200005
Density No: 0
Density Qty: Not reported

Facility ID: 94766722
Data Year: 2011
Description: Labpack - Flammable Liquids D001
Mix: False
Reported Qty: 14 LB
Kilo Qty: 6.35040010
Density No: 0
Density Qty: Not reported

Facility ID: 94766722
Data Year: 2011
Description: Aerosols
Mix: False
Reported Qty: 20 LB
Kilo Qty: 9.07200015
Density No: 0
Density Qty: Not reported

Shipments Sent:

Facility ID: 94766722
Data Year: 2011
Shipment sent data: 2011-04-11 00:00:00
Reported Qty: 75 LB
Kilo Qty: 34.0200005

SEATTLE PORT TERM 66 (Continued) **1001600666**

Facility ID: 94766722
Data Year: 2011
Shipment sent data: 2011-04-11 00:00:00
Reported Qty: 14 LB
Kilo Qty: 6.35040010

Facility ID: 94766722
Data Year: 2011
Shipment sent data: 2011-04-11 00:00:00
Reported Qty: 20 LB
Kilo Qty: 9.07200015

Waste Stream Comments:
Facility ID: 94766722
Data Year: 2011
Comments: Off spec or abandoned products

Facility ID: 94766722
Data Year: 2011
Comments: Off spec or abandoned products

Facility ID: 94766722
Data Year: 2011
Comments: Off spec or abandoned products

Facility Site ID Number: 94766722
EPA ID: WAD009483694
NAICS: 92111
SWC Desc: Not reported
FWC Desc: Not reported
Form Comm: Not reported
Data Year: Not reported
Permit by Rule: FALSE
Treatment by Generator: FALSE
Mixed radioactive waste: FALSE
Importer of hazardous waste: FALSE
Immediate recycler: FALSE
Treatment/Storage/Disposal/Recycling Facility: FALSE
Generator of dangerous fuel waste: FALSE
Generator marketing to burner: FALSE
Other marketers (i.e., blender, distributor, etc.): FALSE
Utility boiler burner: FALSE
Industry boiler burner: FALSE
Industrial Furnace: FALSE
Smelter defferal: FALSE
Universal waste - batteries - generate: FALSE
Universal waste - thermostats - generate: FALSE
Universal waste - mercury - generate: FALSE
Universal waste - lamps - generate: FALSE
Universal waste - batteries - accumulate: FALSE
Universal waste - thermostats - accumulate: FALSE
Universal waste - mercury - accumulate: FALSE
Universal waste - lamps - accumulate: FALSE
Destination Facility for Universal Waste: FALSE
Off-specification used oil burner - utility boiler: FALSE
Off-specification used oil burner - industrial boiler: FALSE

SEATTLE PORT TERM 66 (Continued) **1001600666**

Off-specification used oil burner - industrial furnace: FALSE
Tax Reg #: 178003644
Business Type: Not reported
Mail Name: Port of Seattle
Mail addr line1: 2711 Alaskan Way
Mail city,st,zip: SEATTLE, WA 98121
Mail country: UNITED STATES
Legal org name: Seattle Port
Legal org type: District
Legal addr line1: 2711 Alaskan Way
Legal city,st,zip: SEATTLE, WA 98121
Legal country: UNITED STATES
Legal phone nbr: (206)728-3000
Legal effective date: 07/31/1996
Land org name: Port of Seattle
Land org type: District
Land person name: Not reported
Land addr line1: 2711 Alaskan Way
Land city,st,zip: SEATTLE, WA 98121
Land country: UNITED STATES
Land phone nbr: (206)728-3000
Operator org name: Port of Seattle
Operator org type: District
Operator addr line1: 2711 Alaskan Way
Operator city,st,zip: SEATTLE, WA 98121
Operator country: UNITED STATES
Operator phone nbr: (206)728-3000
Operator effective date: 07/31/1996
Site contact name: Peter K Ressler
Site contact addr line1: 2711 Alaskan Way
Site Contact City/State/ Zip: SEATTLE, WA 98121
Site Contact Country: UNITED STATES
Site Contact Phone #: (206)728-3763
Site Contact EMail: ressler.p@portseattle.org
Form Contact NAME: Peter K Ressler
Form Contact ADDR LINE1: 2711 Alaskan Way
Form Contact City,ST,Zip: SEATTLE, WA 98121
Form Contact Country: UNITED STATES
Form Contact Phone #: (206)728-3763
Form Contact EMail: ressler.p@portseattle.org
Gen Status CD: XQG
Monthly Generation: FALSE
Batch Generation: FALSE
One Time Generation: FALSE
Transport Own Waste: FALSE
Tranports Other Waste: FALSE
Recycler Onsite: FALSE
Transfer Facility: FALSE
Other Exemption: Not reported
UW Battery Gen: FALSE
Used Oil Transporter: FALSE
Used Oil Transfer Facility: FALSE
Used Oil Processor: FALSE
Used Oil Refiner: FALSE
Used Oil Fuel Marketer Directs Shipments: FALSE
Used Oil Fuel Marketer Meets Specs: FALSE

SEATTLE PORT TERM 66 (Continued) **1001600666**

Waste Streams Generated:

Facility ID:	94766722
Data Year:	2011
Description:	Labpack - State Only WT02
Mix:	False
Reported Qty:	75 LB
Kilo Qty:	34.0200005
Density No:	0
Density Qty:	Not reported

Facility ID:	94766722
Data Year:	2011
Description:	Labpack - Flammable Liquids D001
Mix:	False
Reported Qty:	14 LB
Kilo Qty:	6.35040010
Density No:	0
Density Qty:	Not reported

Facility ID:	94766722
Data Year:	2011
Description:	Aerosols
Mix:	False
Reported Qty:	20 LB
Kilo Qty:	9.07200015
Density No:	0
Density Qty:	Not reported

Shipments Sent:

Facility ID:	94766722
Data Year:	2011
Shipment sent data:	2011-04-11 00:00:00
Reported Qty:	75 LB
Kilo Qty:	34.0200005

Facility ID:	94766722
Data Year:	2011
Shipment sent data:	2011-04-11 00:00:00
Reported Qty:	14 LB
Kilo Qty:	6.35040010

Facility ID:	94766722
Data Year:	2011
Shipment sent data:	2011-04-11 00:00:00
Reported Qty:	20 LB
Kilo Qty:	9.07200015

Waste Stream Comments:

Facility ID:	94766722
Data Year:	2011
Comments:	Off spec or abandoned products

Facility ID:	94766722
Data Year:	2011
Comments:	Off spec or abandoned products

SEATTLE PORT TERM 66 (Continued) **1001600666**

Facility ID: 94766722
Data Year: 2011
Comments: Off spec or abandoned products

Facility Site ID Number:	94766722
EPA ID:	WAD009483694
NAICS:	921110
SWC Desc:	Not reported
FWC Desc:	Not reported
Form Comm:	Not reported
Data Year:	2012
Permit by Rule:	False
Treatment by Generator:	False
Mixed radioactive waste:	False
Importer of hazardous waste:	False
Immediate recycler:	False
Treatment/Storage/Disposal/Recycling Facility:	False
Generator of dangerous fuel waste:	False
Generator marketing to burner:	False
Other marketers (i.e., blender, distributor, etc.):	False
Utility boiler burner:	False
Industry boiler burner:	False
Industrial Furnace:	False
Smelter defferal:	False
Universal waste - batteries - generate:	False
Universal waste - thermostats - generate:	False
Universal waste - mercury - generate:	False
Universal waste - lamps - generate:	False
Universal waste - batteries - accumulate:	False
Universal waste - thermostats - accumulate:	False
Universal waste - mercury - accumulate:	False
Universal waste - lamps - accumulate:	False
Destination Facility for Universal Waste:	False
Off-specification used oil burner - utility boiler:	False
Off-specification used oil burner - industrial boiler:	False
Off-specification used oil burner - industrial furnace:	False
Tax Reg #:	178003644
Business Type:	Not reported
Mail Name:	Port of Seattle
Mail addr line1:	2711 Alaskan Way
Mail city,st,zip:	SEATTLE, WA 98121
Mail country:	UNITED STATES
Legal org name:	Seattle Port
Legal org type:	Municipal
Legal addr line1:	2711 Alaskan Way
Legal city,st,zip:	SEATTLE, WA 98121
Legal country:	UNITED STATES
Legal phone nbr:	(206) 787-3000
Legal effective date:	07/31/1996
Land org name:	Port of Seattle
Land org type:	Municipal
Land person name:	Not reported
Land addr line1:	2711 Alaskan Way
Land city,st,zip:	SEATTLE, WA 98121
Land country:	UNITED STATES
Land phone nbr:	(206) 787-3000

SEATTLE PORT TERM 66 (Continued) **1001600666**

Operator org name:	Port of Seattle
Operator org type:	Municipal
Operator addr line1:	2711 Alaskan Way
Operator city,st,zip:	SEATTLE, WA 98121
Operator country:	UNITED STATES
Operator phone nbr:	(206) 787-3000
Operator effective date:	07/31/1996
Site contact name:	Mike DeSota
Site contact addr line1:	2711 Alaskan Way
Site Contact City/State/ Zip:	SEATTLE, WA 98121
Site Contact Country:	UNITED STATES
Site Contact Phone #:	(206) 787-3344
Site Contact EMail:	DeSota.M@portseattle.org
Form Contact NAME:	Mike DeSota
Form Contact ADDR LINE1:	2711 Alaskan Way
Form Contact City,ST,Zip:	SEATTLE, WA 98121
Form Contact Country:	UNITED STATES
Form Contact Phone #:	(206) 787-3344
Form Contact EMail:	DeSota.M@portseattle.org
Gen Status CD:	XQG
Monthly Generation:	False
Batch Generation:	False
One Time Generation:	False
Transport Own Waste:	False
Tranports Other Waste:	False
Recycler Onsite:	False
Transfer Facility:	False
Other Exemption:	Not reported
UW Battery Gen:	False
Used Oil Transporter:	False
Used Oil Transfer Facility:	False
Used Oil Processor:	False
Used Oil Refiner:	False
Used Oil Fuel Marketer Directs Shipments:	False
Used Oil Fuel Marketer Meets Specs:	False

Waste Streams Generated:

Facility ID:	94766722
Data Year:	2011
Description:	Labpack - State Only WT02
Mix:	False
Reported Qty:	75 LB
Kilo Qty:	34.0200005
Density No:	0
Density Qty:	Not reported

Facility ID:	94766722
Data Year:	2011
Description:	Labpack - Flammable Liquids D001
Mix:	False
Reported Qty:	14 LB
Kilo Qty:	6.35040010
Density No:	0
Density Qty:	Not reported

Facility ID:	94766722
Data Year:	2011

SEATTLE PORT TERM 66 (Continued) **1001600666**

Description: Aerosols
Mix: False
Reported Qty: 20 LB
Kilo Qty: 9.07200015
Density No: 0
Density Qty: Not reported

Shipments Sent:
Facility ID: 94766722
Data Year: 2011
Shipment sent data: 2011-04-11 00:00:00
Reported Qty: 75 LB
Kilo Qty: 34.0200005

Facility ID: 94766722
Data Year: 2011
Shipment sent data: 2011-04-11 00:00:00
Reported Qty: 14 LB
Kilo Qty: 6.35040010

Facility ID: 94766722
Data Year: 2011
Shipment sent data: 2011-04-11 00:00:00
Reported Qty: 20 LB
Kilo Qty: 9.07200015

Waste Stream Comments:
Facility ID: 94766722
Data Year: 2011
Comments: Off spec or abandoned products

Facility ID: 94766722
Data Year: 2011
Comments: Off spec or abandoned products

Facility ID: 94766722
Data Year: 2011
Comments: Off spec or abandoned products

Facility Site ID Number: 94766722
EPA ID: WAD009483694
NAICS: 921110
SWC Desc: Not reported
FWC Desc: Not reported
Form Comm: No regulated waste generated in RY2015
Data Year: 2015
Permit by Rule: False
Treatment by Generator: False
Mixed radioactive waste: False
Importer of hazardous waste: False
Immediate recycler: False
Treatment/Storage/Disposal/Recycling Facility: False
Generator of dangerous fuel waste: False
Generator marketing to burner: False
Other marketers (i.e., blender, distributor, etc.): False

SEATTLE PORT TERM 66 (Continued) **1001600666**

Utility boiler burner:	False
Industry boiler burner:	False
Industrial Furnace:	False
Smelter defferal:	False
Universal waste - batteries - generate:	False
Universal waste - thermostats - generate:	False
Universal waste - mercury - generate:	False
Universal waste - lamps - generate:	False
Universal waste - batteries - accumulate:	False
Universal waste - thermostats - accumulate:	False
Universal waste - mercury - accumulate:	False
Universal waste - lamps - accumulate:	False
Destination Facility for Universal Waste:	False
Off-specification used oil burner - utility boiler:	False
Off-specification used oil burner - industrial boiler:	False
Off-specification used oil burner - industrial furnace:	False
Tax Reg #:	178003644
Business Type:	Not reported
Mail Name:	Port of Seattle
Mail addr line1:	2711 Alaskan Way
Mail city,st,zip:	SEATTLE, WA 98121
Mail country:	UNITED STATES
Legal org name:	Seattle Port
Legal org type:	Municipal
Legal addr line1:	2711 Alaskan Way
Legal city,st,zip:	SEATTLE, WA 98121
Legal country:	UNITED STATES
Legal phone nbr:	(206) 787-3000
Legal effective date:	07/31/1996
Land org name:	Port of Seattle
Land org type:	Municipal
Land person name:	Not reported
Land addr line1:	2711 Alaskan Way
Land city,st,zip:	SEATTLE, WA 98121
Land country:	UNITED STATES
Land phone nbr:	(206) 787-3000
Operator org name:	Port of Seattle
Operator org type:	Municipal
Operator addr line1:	2711 Alaskan Way
Operator city,st,zip:	SEATTLE, WA 98121
Operator country:	UNITED STATES
Operator phone nbr:	(206) 787-3000
Operator effective date:	07/31/1996
Site contact name:	Mike DeSota
Site contact addr line1:	2711 Alaskan Way
Site Contact City/State/ Zip:	SEATTLE, WA 98121
Site Contact Country:	UNITED STATES
Site Contact Phone #:	(206) 787-3344
Site Contact EMail:	DeSota.M@portseattle.org
Form Contact NAME:	Mike DeSota
Form Contact ADDR LINE1:	2711 Alaskan Way
Form Contact City,ST,Zip:	SEATTLE, WA 98121
Form Contact Country:	UNITED STATES
Form Contact Phone #:	(206) 787-3344
Form Contact EMail:	DeSota.M@portseattle.org
Gen Status CD:	XQG
Monthly Generation:	False

SEATTLE PORT TERM 66 (Continued) **1001600666**

Batch Generation: False
One Time Generation: False
Transport Own Waste: False
Tranports Other Waste: False
Recycler Onsite: False
Transfer Facility: False
Other Exemption: Not reported
UW Battery Gen: False
Used Oil Transporter: False
Used Oil Transfer Facility: False
Used Oil Processor: False
Used Oil Refiner: False
Used Oil Fuel Marketer Directs Shipments: False
Used Oil Fuel Marketer Meets Specs: False

Waste Streams Generated:

Facility ID: 94766722
Data Year: 2011
Description: Labpack - State Only WT02
Mix: False
Reported Qty: 75 LB
Kilo Qty: 34.0200005
Density No: 0
Density Qty: Not reported

Facility ID: 94766722
Data Year: 2011
Description: Labpack - Flammable Liquids D001
Mix: False
Reported Qty: 14 LB
Kilo Qty: 6.35040010
Density No: 0
Density Qty: Not reported

Facility ID: 94766722
Data Year: 2011
Description: Aerosols
Mix: False
Reported Qty: 20 LB
Kilo Qty: 9.07200015
Density No: 0
Density Qty: Not reported

Shipments Sent:

Facility ID: 94766722
Data Year: 2011
Shipment sent data: 2011-04-11 00:00:00
Reported Qty: 75 LB
Kilo Qty: 34.0200005

Facility ID: 94766722
Data Year: 2011
Shipment sent data: 2011-04-11 00:00:00
Reported Qty: 14 LB
Kilo Qty: 6.35040010

SEATTLE PORT TERM 66 (Continued) **1001600666**

Facility ID: 94766722
Data Year: 2011
Shipment sent data: 2011-04-11 00:00:00
Reported Qty: 20 LB
Kilo Qty: 9.07200015

Waste Stream Comments:
Facility ID: 94766722
Data Year: 2011
Comments: Off spec or abandoned products

Facility ID: 94766722
Data Year: 2011
Comments: Off spec or abandoned products

Facility ID: 94766722
Data Year: 2011
Comments: Off spec or abandoned products

Facility Site ID Number: 94766722
EPA ID: WAD009483694
NAICS: 92111
SWC Desc: Not reported
FWC Desc: Not reported
Form Comm: Not reported
Data Year: 2008
Permit by Rule: False
Treatment by Generator: False
Mixed radioactive waste: False
Importer of hazardous waste: False
Immediate recycler: False
Treatment/Storage/Disposal/Recycling Facility: False
Generator of dangerous fuel waste: False
Generator marketing to burner: False
Other marketers (i.e., blender, distributor, etc.): False
Utility boiler burner: False
Industry boiler burner: False
Industrial Furnace: False
Smelter defferal: False
Universal waste - batteries - generate: False
Universal waste - thermostats - generate: False
Universal waste - mercury - generate: False
Universal waste - lamps - generate: False
Universal waste - batteries - accumulate: False
Universal waste - thermostats - accumulate: False
Universal waste - mercury - accumulate: False
Universal waste - lamps - accumulate: False
Destination Facility for Universal Waste: False
Off-specification used oil burner - utility boiler: False
Off-specification used oil burner - industrial boiler: False
Off-specification used oil burner - industrial furnace: False
Tax Reg #: 178003644
Business Type: Not reported
Mail Name: Port of Seattle
Mail addr line1: 2711 Alaskan Way
Mail city,st,zip: SEATTLE, WA 98121

SEATTLE PORT TERM 66 (Continued) **1001600666**

Mail country:	UNITED STATES
Legal org name:	Seattle Port
Legal org type:	District
Legal addr line1:	2711 Alaskan Way
Legal city,st,zip:	SEATTLE, WA 98121
Legal country:	UNITED STATES
Legal phone nbr:	(206)728-3000
Legal effective date:	07/31/1996
Land org name:	Port of Seattle
Land org type:	District
Land person name:	Not reported
Land addr line1:	2711 Alaskan Way
Land city,st,zip:	SEATTLE, WA 98121
Land country:	UNITED STATES
Land phone nbr:	(206)728-3000
Operator org name:	Port of Seattle
Operator org type:	District
Operator addr line1:	2711 Alaskan Way
Operator city,st,zip:	SEATTLE, WA 98121
Operator country:	UNITED STATES
Operator phone nbr:	(206)728-3000
Operator effective date:	07/31/1996
Site contact name:	Mike DeSota
Site contact addr line1:	2711 Alaskan Way
Site Contact City/State/ Zip:	SEATTLE, WA 98121
Site Contact Country:	UNITED STATES
Site Contact Phone #:	(206)728-3344
Site Contact EMail:	DeSota.M@portseattle.org
Form Contact NAME:	Mike DeSota
Form Contact ADDR LINE1:	2711 Alaskan Way
Form Contact City,ST,Zip:	SEATTLE, WA 98121
Form Contact Country:	UNITED STATES
Form Contact Phone #:	(206)728-3344
Form Contact EMail:	DeSota.M@portseattle.org
Gen Status CD:	XQG
Monthly Generation:	False
Batch Generation:	False
One Time Generation:	False
Transport Own Waste:	False
Tranports Other Waste:	False
Recycler Onsite:	False
Transfer Facility:	False
Other Exemption:	Not reported
UW Battery Gen:	False
Used Oil Transporter:	False
Used Oil Transfer Facility:	False
Used Oil Processor:	False
Used Oil Refiner:	False
Used Oil Fuel Marketer Directs Shipments:	False
Used Oil Fuel Marketer Meets Specs:	False

Waste Streams Generated:

Facility ID:	94766722
Data Year:	2011
Description:	Labpack - State Only WT02
Mix:	False
Reported Qty:	75 LB

SEATTLE PORT TERM 66 (Continued) **1001600666**

Kilo Qty: 34.0200005
Density No: 0
Density Qty: Not reported

Facility ID: 94766722
Data Year: 2011
Description: Labpack - Flammable Liquids D001
Mix: False
Reported Qty: 14 LB
Kilo Qty: 6.35040010
Density No: 0
Density Qty: Not reported

Facility ID: 94766722
Data Year: 2011
Description: Aerosols
Mix: False
Reported Qty: 20 LB
Kilo Qty: 9.07200015
Density No: 0
Density Qty: Not reported

Shipments Sent:
Facility ID: 94766722
Data Year: 2011
Shipment sent data: 2011-04-11 00:00:00
Reported Qty: 75 LB
Kilo Qty: 34.0200005

Facility ID: 94766722
Data Year: 2011
Shipment sent data: 2011-04-11 00:00:00
Reported Qty: 14 LB
Kilo Qty: 6.35040010

Facility ID: 94766722
Data Year: 2011
Shipment sent data: 2011-04-11 00:00:00
Reported Qty: 20 LB
Kilo Qty: 9.07200015

Waste Stream Comments:
Facility ID: 94766722
Data Year: 2011
Comments: Off spec or abandoned products

Facility ID: 94766722
Data Year: 2011
Comments: Off spec or abandoned products

Facility ID: 94766722
Data Year: 2011
Comments: Off spec or abandoned products

Facility Site ID Number: 94766722

SEATTLE PORT TERM 66 (Continued) **1001600666**

EPA ID:	WAD009483694
NAICS:	921110
SWC Desc:	Not reported
FWC Desc:	Not reported
Form Comm:	The Port of Seattle is a municipal corporation.
Data Year:	2010
Permit by Rule:	False
Treatment by Generator:	False
Mixed radioactive waste:	False
Importer of hazardous waste:	False
Immediate recycler:	False
Treatment/Storage/Disposal/Recycling Facility:	False
Generator of dangerous fuel waste:	False
Generator marketing to burner:	False
Other marketers (i.e., blender, distributor, etc.):	False
Utility boiler burner:	False
Industry boiler burner:	False
Industrial Furnace:	False
Smelter defferal:	False
Universal waste - batteries - generate:	False
Universal waste - thermostats - generate:	False
Universal waste - mercury - generate:	False
Universal waste - lamps - generate:	False
Universal waste - batteries - accumulate:	False
Universal waste - thermostats - accumulate:	False
Universal waste - mercury - accumulate:	False
Universal waste - lamps - accumulate:	False
Destination Facility for Universal Waste:	False
Off-specification used oil burner - utility boiler:	False
Off-specification used oil burner - industrial boiler:	False
Off-specification used oil burner - industrial furnace:	False
Tax Reg #:	178003644
Business Type:	Not reported
Mail Name:	Port of Seattle
Mail addr line1:	2711 Alaskan Way
Mail city,st,zip:	SEATTLE, WA 98121
Mail country:	UNITED STATES
Legal org name:	Seattle Port
Legal org type:	Municipal
Legal addr line1:	2711 Alaskan Way
Legal city,st,zip:	SEATTLE, WA 98121
Legal country:	UNITED STATES
Legal phone nbr:	(206) 787-3000
Legal effective date:	07/31/1996
Land org name:	Port of Seattle
Land org type:	Municipal
Land person name:	Not reported
Land addr line1:	2711 Alaskan Way
Land city,st,zip:	SEATTLE, WA 98121
Land country:	UNITED STATES
Land phone nbr:	(206) 787-3000
Operator org name:	Port of Seattle
Operator org type:	Municipal
Operator addr line1:	2711 Alaskan Way
Operator city,st,zip:	SEATTLE, WA 98121
Operator country:	UNITED STATES
Operator phone nbr:	(206) 787-3000

SEATTLE PORT TERM 66 (Continued) **1001600666**

Operator effective date:	07/31/1996
Site contact name:	Mike DeSota
Site contact addr line1:	2711 Alaskan Way
Site Contact City/State/ Zip:	SEATTLE, WA 98121
Site Contact Country:	UNITED STATES
Site Contact Phone #:	(206) 787-3344
Site Contact EMail:	DeSota.M@portseattle.org
Form Contact NAME:	Mike DeSota
Form Contact ADDR LINE1:	2711 Alaskan Way
Form Contact City,ST,Zip:	SEATTLE, WA 98121
Form Contact Country:	UNITED STATES
Form Contact Phone #:	(206) 787-3344
Form Contact EMail:	DeSota.M@portseattle.org
Gen Status CD:	XQG
Monthly Generation:	False
Batch Generation:	False
One Time Generation:	False
Transport Own Waste:	False
Tranports Other Waste:	False
Recycler Onsite:	False
Transfer Facility:	False
Other Exemption:	Not reported
UW Battery Gen:	False
Used Oil Transporter:	False
Used Oil Transfer Facility:	False
Used Oil Processor:	False
Used Oil Refiner:	False
Used Oil Fuel Marketer Directs Shipments:	False
Used Oil Fuel Marketer Meets Specs:	False

Waste Streams Generated:

Facility ID:	94766722
Data Year:	2011
Description:	Labpack - State Only WT02
Mix:	False
Reported Qty:	75 LB
Kilo Qty:	34.0200005
Density No:	0
Density Qty:	Not reported

Facility ID:	94766722
Data Year:	2011
Description:	Labpack - Flammable Liquids D001
Mix:	False
Reported Qty:	14 LB
Kilo Qty:	6.35040010
Density No:	0
Density Qty:	Not reported

Facility ID:	94766722
Data Year:	2011
Description:	Aerosols
Mix:	False
Reported Qty:	20 LB
Kilo Qty:	9.07200015
Density No:	0
Density Qty:	Not reported

SEATTLE PORT TERM 66 (Continued) **1001600666**

Shipments Sent:

Facility ID:	94766722
Data Year:	2011
Shipment sent data:	2011-04-11 00:00:00
Reported Qty:	75 LB
Kilo Qty:	34.0200005

Facility ID:	94766722
Data Year:	2011
Shipment sent data:	2011-04-11 00:00:00
Reported Qty:	14 LB
Kilo Qty:	6.35040010

Facility ID:	94766722
Data Year:	2011
Shipment sent data:	2011-04-11 00:00:00
Reported Qty:	20 LB
Kilo Qty:	9.07200015

Waste Stream Comments:

Facility ID:	94766722
Data Year:	2011
Comments:	Off spec or abandoned products

Facility ID:	94766722
Data Year:	2011
Comments:	Off spec or abandoned products

Facility ID:	94766722
Data Year:	2011
Comments:	Off spec or abandoned products

Facility Site ID Number:	94766722
EPA ID:	WAD009483694
NAICS:	921110
SWC Desc:	WT02
FWC Desc:	D001
Form Comm:	Not reported
Data Year:	2011
Permit by Rule:	False
Treatment by Generator:	False
Mixed radioactive waste:	False
Importer of hazardous waste:	False
Immediate recycler:	False
Treatment/Storage/Disposal/Recycling Facility:	False
Generator of dangerous fuel waste:	False
Generator marketing to burner:	False
Other marketers (i.e., blender, distributor, etc.):	False
Utility boiler burner:	False
Industry boiler burner:	False
Industrial Furnace:	False
Smelter defferal:	False
Universal waste - batteries - generate:	False
Universal waste - thermostats - generate:	False
Universal waste - mercury - generate:	False

SEATTLE PORT TERM 66 (Continued) **1001600666**

Universal waste - lamps - generate:	False
Universal waste - batteries - accumulate:	False
Universal waste - thermostats - accumulate:	False
Universal waste - mercury - accumulate:	False
Universal waste - lamps - accumulate:	False
Destination Facility for Universal Waste:	False
Off-specification used oil burner - utility boiler:	False
Off-specification used oil burner - industrial boiler:	False
Off-specification used oil burner - industrial furnace:	False
Tax Reg #:	178003644
Business Type:	Not reported
Mail Name:	Port of Seattle
Mail addr line1:	2711 Alaskan Way
Mail city,st,zip:	SEATTLE, WA 98121
Mail country:	UNITED STATES
Legal org name:	Seattle Port
Legal org type:	Municipal
Legal addr line1:	2711 Alaskan Way
Legal city,st,zip:	SEATTLE, WA 98121
Legal country:	UNITED STATES
Legal phone nbr:	(206) 787-3000
Legal effective date:	07/31/1996
Land org name:	Port of Seattle
Land org type:	Municipal
Land person name:	Not reported
Land addr line1:	2711 Alaskan Way
Land city,st,zip:	SEATTLE, WA 98121
Land country:	UNITED STATES
Land phone nbr:	(206) 787-3000
Operator org name:	Port of Seattle
Operator org type:	Municipal
Operator addr line1:	2711 Alaskan Way
Operator city,st,zip:	SEATTLE, WA 98121
Operator country:	UNITED STATES
Operator phone nbr:	(206) 787-3000
Operator effective date:	07/31/1996
Site contact name:	Mike DeSota
Site contact addr line1:	2711 Alaskan Way
Site Contact City/State/ Zip:	SEATTLE, WA 98121
Site Contact Country:	UNITED STATES
Site Contact Phone #:	(206) 787-3344
Site Contact EMail:	DeSota.M@portseattle.org
Form Contact NAME:	Mike DeSota
Form Contact ADDR LINE1:	2711 Alaskan Way
Form Contact City,ST,Zip:	SEATTLE, WA 98121
Form Contact Country:	UNITED STATES
Form Contact Phone #:	(206) 787-3344
Form Contact EMail:	DeSota.M@portseattle.org
Gen Status CD:	SQG
Monthly Generation:	False
Batch Generation:	True
One Time Generation:	False
Transport Own Waste:	False
Tranports Other Waste:	False
Recycler Onsite:	False
Transfer Facility:	False
Other Exemption:	Not reported

SEATTLE PORT TERM 66 (Continued) **1001600666**

UW Battery Gen: False
Used Oil Transporter: False
Used Oil Transfer Facility: False
Used Oil Processor: False
Used Oil Refiner: False
Used Oil Fuel Marketer Directs Shipments: False
Used Oil Fuel Marketer Meets Specs: False

Waste Streams Generated:

Facility ID: 94766722
Data Year: 2011
Description: Labpack - State Only WT02
Mix: False
Reported Qty: 75 LB
Kilo Qty: 34.0200005
Density No: 0
Density Qty: Not reported

Facility ID: 94766722
Data Year: 2011
Description: Labpack - Flammable Liquids D001
Mix: False
Reported Qty: 14 LB
Kilo Qty: 6.35040010
Density No: 0
Density Qty: Not reported

Facility ID: 94766722
Data Year: 2011
Description: Aerosols
Mix: False
Reported Qty: 20 LB
Kilo Qty: 9.07200015
Density No: 0
Density Qty: Not reported

Shipments Sent:

Facility ID: 94766722
Data Year: 2011
Shipment sent data: 2011-04-11 00:00:00
Reported Qty: 75 LB
Kilo Qty: 34.0200005

Facility ID: 94766722
Data Year: 2011
Shipment sent data: 2011-04-11 00:00:00
Reported Qty: 14 LB
Kilo Qty: 6.35040010

Facility ID: 94766722
Data Year: 2011
Shipment sent data: 2011-04-11 00:00:00
Reported Qty: 20 LB
Kilo Qty: 9.07200015

SEATTLE PORT TERM 66 (Continued) **1001600666**

Waste Stream Comments:
Facility ID: 94766722
Data Year: 2011
Comments: Off spec or abandoned products

Facility ID: 94766722
Data Year: 2011
Comments: Off spec or abandoned products

Facility ID: 94766722
Data Year: 2011
Comments: Off spec or abandoned products

Facility Site ID Number: 94766722
EPA ID: WAD009483694
NAICS: 921110
SWC Desc: Not reported
FWC Desc: Not reported
Form Comm: NO REGULATED WASTE SHIPPED IN REPORTING YEAR 2014
Data Year: 2014
Permit by Rule: False
Treatment by Generator: False
Mixed radioactive waste: False
Importer of hazardous waste: False
Immediate recycler: False
Treatment/Storage/Disposal/Recycling Facility: False
Generator of dangerous fuel waste: False
Generator marketing to burner: False
Other marketers (i.e., blender, distributor, etc.): False
Utility boiler burner: False
Industry boiler burner: False
Industrial Furnace: False
Smelter defferal: False
Universal waste - batteries - generate: False
Universal waste - thermostats - generate: False
Universal waste - mercury - generate: False
Universal waste - lamps - generate: False
Universal waste - batteries - accumulate: False
Universal waste - thermostats - accumulate: False
Universal waste - mercury - accumulate: False
Universal waste - lamps - accumulate: False
Destination Facility for Universal Waste: False
Off-specification used oil burner - utility boiler: False
Off-specification used oil burner - industrial boiler: False
Off-specification used oil burner - industrial furnace: False
Tax Reg #: 178003644
Business Type: Not reported
Mail Name: Port of Seattle
Mail addr line1: 2711 Alaskan Way
Mail city,st,zip: SEATTLE, WA 98121
Mail country: UNITED STATES
Legal org name: Seattle Port
Legal org type: Municipal
Legal addr line1: 2711 Alaskan Way
Legal city,st,zip: SEATTLE, WA 98121
Legal country: UNITED STATES

SEATTLE PORT TERM 66 (Continued) **1001600666**

Legal phone nbr:	(206) 787-3000
Legal effective date:	07/31/1996
Land org name:	Port of Seattle
Land org type:	Municipal
Land person name:	Not reported
Land addr line1:	2711 Alaskan Way
Land city,st,zip:	SEATTLE, WA 98121
Land country:	UNITED STATES
Land phone nbr:	(206) 787-3000
Operator org name:	Port of Seattle
Operator org type:	Municipal
Operator addr line1:	2711 Alaskan Way
Operator city,st,zip:	SEATTLE, WA 98121
Operator country:	UNITED STATES
Operator phone nbr:	(206) 787-3000
Operator effective date:	07/31/1996
Site contact name:	Mike DeSota
Site contact addr line1:	2711 Alaskan Way
Site Contact City/State/ Zip:	SEATTLE, WA 98121
Site Contact Country:	UNITED STATES
Site Contact Phone #:	(206) 787-3344
Site Contact EMail:	DeSota.M@portseattle.org
Form Contact NAME:	Mike DeSota
Form Contact ADDR LINE1:	2711 Alaskan Way
Form Contact City,ST,Zip:	SEATTLE, WA 98121
Form Contact Country:	UNITED STATES
Form Contact Phone #:	(206) 787-3344
Form Contact EMail:	DeSota.M@portseattle.org
Gen Status CD:	XQG
Monthly Generation:	False
Batch Generation:	False
One Time Generation:	False
Transport Own Waste:	False
Tranports Other Waste:	False
Recycler Onsite:	False
Transfer Facility:	False
Other Exemption:	Not reported
UW Battery Gen:	False
Used Oil Transporter:	False
Used Oil Transfer Facility:	False
Used Oil Processor:	False
Used Oil Refiner:	False
Used Oil Fuel Marketer Directs Shipments:	False
Used Oil Fuel Marketer Meets Specs:	False

Waste Streams Generated:

Facility ID:	94766722
Data Year:	2011
Description:	Labpack - State Only WT02
Mix:	False
Reported Qty:	75 LB
Kilo Qty:	34.0200005
Density No:	0
Density Qty:	Not reported

Facility ID:	94766722
Data Year:	2011

SEATTLE PORT TERM 66 (Continued) **1001600666**

Description: Labpack - Flammable Liquids D001
Mix: False
Reported Qty: 14 LB
Kilo Qty: 6.35040010
Density No: 0
Density Qty: Not reported

Facility ID: 94766722
Data Year: 2011
Description: Aerosols
Mix: False
Reported Qty: 20 LB
Kilo Qty: 9.07200015
Density No: 0
Density Qty: Not reported

Shipments Sent:
Facility ID: 94766722
Data Year: 2011
Shipment sent data: 2011-04-11 00:00:00
Reported Qty: 75 LB
Kilo Qty: 34.0200005

Facility ID: 94766722
Data Year: 2011
Shipment sent data: 2011-04-11 00:00:00
Reported Qty: 14 LB
Kilo Qty: 6.35040010

Facility ID: 94766722
Data Year: 2011
Shipment sent data: 2011-04-11 00:00:00
Reported Qty: 20 LB
Kilo Qty: 9.07200015

Waste Stream Comments:
Facility ID: 94766722
Data Year: 2011
Comments: Off spec or abandoned products

Facility ID: 94766722
Data Year: 2011
Comments: Off spec or abandoned products

Facility ID: 94766722
Data Year: 2011
Comments: Off spec or abandoned products

Facility Site ID Number: 94766722
EPA ID: WAD009483694
NAICS: 92111
SWC Desc: Not reported
FWC Desc: Not reported
Form Comm: Not reported
Data Year: Not reported

SEATTLE PORT TERM 66 (Continued) **1001600666**

Permit by Rule:	False
Treatment by Generator:	False
Mixed radioactive waste:	False
Importer of hazardous waste:	False
Immediate recycler:	False
Treatment/Storage/Disposal/Recycling Facility:	False
Generator of dangerous fuel waste:	False
Generator marketing to burner:	False
Other marketers (i.e., blender, distributor, etc.):	False
Utility boiler burner:	False
Industry boiler burner:	False
Industrial Furnace:	False
Smelter defferal:	False
Universal waste - batteries - generate:	False
Universal waste - thermostats - generate:	False
Universal waste - mercury - generate:	False
Universal waste - lamps - generate:	False
Universal waste - batteries - accumulate:	False
Universal waste - thermostats - accumulate:	False
Universal waste - mercury - accumulate:	False
Universal waste - lamps - accumulate:	False
Destination Facility for Universal Waste:	False
Off-specification used oil burner - utility boiler:	False
Off-specification used oil burner - industrial boiler:	False
Off-specification used oil burner - industrial furnace:	False
Tax Reg #:	178003644
Business Type:	Not reported
Mail Name:	Port of Seattle
Mail addr line1:	2711 Alaskan Way
Mail city,st,zip:	SEATTLE, WA 98121
Mail country:	UNITED STATES
Legal org name:	Seattle Port
Legal org type:	District
Legal addr line1:	2711 Alaskan Way
Legal city,st,zip:	SEATTLE, WA 98121
Legal country:	UNITED STATES
Legal phone nbr:	(206)728-3000
Legal effective date:	07/31/1996
Land org name:	Port of Seattle
Land org type:	District
Land person name:	Not reported
Land addr line1:	2711 Alaskan Way
Land city,st,zip:	SEATTLE, WA 98121
Land country:	UNITED STATES
Land phone nbr:	(206)728-3000
Operator org name:	Port of Seattle
Operator org type:	District
Operator addr line1:	2711 Alaskan Way
Operator city,st,zip:	SEATTLE, WA 98121
Operator country:	UNITED STATES
Operator phone nbr:	(206)728-3000
Operator effective date:	07/31/1996
Site contact name:	Peter K Ressler
Site contact addr line1:	2711 Alaskan Way
Site Contact City/State/ Zip:	SEATTLE, WA 98121
Site Contact Country:	UNITED STATES
Site Contact Phone #:	(206)728-3763

SEATTLE PORT TERM 66 (Continued) **1001600666**

Site Contact EMail:	ressler.p@portseattle.org
Form Contact NAME:	Peter K Ressler
Form Contact ADDR LINE1:	2711 Alaskan Way
Form Contact City,ST,Zip:	SEATTLE, WA 98121
Form Contact Country:	UNITED STATES
Form Contact Phone #:	(206)728-3763
Form Contact EMail:	ressler.p@portseattle.org
Gen Status CD:	XQG
Monthly Generation:	False
Batch Generation:	False
One Time Generation:	False
Transport Own Waste:	False
Tranports Other Waste:	False
Recycler Onsite:	False
Transfer Facility:	False
Other Exemption:	Not reported
UW Battery Gen:	False
Used Oil Transporter:	False
Used Oil Transfer Facility:	False
Used Oil Processor:	False
Used Oil Refiner:	False
Used Oil Fuel Marketer Directs Shipments:	False
Used Oil Fuel Marketer Meets Specs:	False

Waste Streams Generated:

Facility ID:	94766722
Data Year:	2011
Description:	Labpack - State Only WT02
Mix:	False
Reported Qty:	75 LB
Kilo Qty:	34.0200005
Density No:	0
Density Qty:	Not reported

Facility ID:	94766722
Data Year:	2011
Description:	Labpack - Flammable Liquids D001
Mix:	False
Reported Qty:	14 LB
Kilo Qty:	6.35040010
Density No:	0
Density Qty:	Not reported

Facility ID:	94766722
Data Year:	2011
Description:	Aerosols
Mix:	False
Reported Qty:	20 LB
Kilo Qty:	9.07200015
Density No:	0
Density Qty:	Not reported

Shipments Sent:

Facility ID:	94766722
Data Year:	2011
Shipment sent data:	2011-04-11 00:00:00

SEATTLE PORT TERM 66 (Continued) **1001600666**

Reported Qty: 75 LB
Kilo Qty: 34.0200005

Facility ID: 94766722
Data Year: 2011
Shipment sent data: 2011-04-11 00:00:00
Reported Qty: 14 LB
Kilo Qty: 6.35040010

Facility ID: 94766722
Data Year: 2011
Shipment sent data: 2011-04-11 00:00:00
Reported Qty: 20 LB
Kilo Qty: 9.07200015

Waste Stream Comments:
Facility ID: 94766722
Data Year: 2011
Comments: Off spec or abandoned products

Facility ID: 94766722
Data Year: 2011
Comments: Off spec or abandoned products

Facility ID: 94766722
Data Year: 2011
Comments: Off spec or abandoned products

Facility Site ID Number: 94766722
EPA ID: WAD009483694
NAICS: 921110
SWC Desc: Not reported
FWC Desc: Not reported
Form Comm: Not reported
Data Year: 2009
Permit by Rule: False
Treatment by Generator: False
Mixed radioactive waste: False
Importer of hazardous waste: False
Immediate recycler: False
Treatment/Storage/Disposal/Recycling Facility: False
Generator of dangerous fuel waste: False
Generator marketing to burner: False
Other marketers (i.e., blender, distributor, etc.): False
Utility boiler burner: False
Industry boiler burner: False
Industrial Furnace: False
Smelter defferal: False
Universal waste - batteries - generate: False
Universal waste - thermostats - generate: False
Universal waste - mercury - generate: False
Universal waste - lamps - generate: False
Universal waste - batteries - accumulate: False
Universal waste - thermostats - accumulate: False
Universal waste - mercury - accumulate: False
Universal waste - lamps - accumulate: False

SEATTLE PORT TERM 66 (Continued) **1001600666**

Destination Facility for Universal Waste:	False
Off-specification used oil burner - utility boiler:	False
Off-specification used oil burner - industrial boiler:	False
Off-specification used oil burner - industrial furnace:	False
Tax Reg #:	178003644
Business Type:	Not reported
Mail Name:	Port of Seattle
Mail addr line1:	2711 Alaskan Way
Mail city,st,zip:	SEATTLE, WA 98121
Mail country:	UNITED STATES
Legal org name:	Seattle Port
Legal org type:	District
Legal addr line1:	2711 Alaskan Way
Legal city,st,zip:	SEATTLE, WA 98121
Legal country:	UNITED STATES
Legal phone nbr:	(206)728-3000
Legal effective date:	07/31/1996
Land org name:	Port of Seattle
Land org type:	District
Land person name:	Not reported
Land addr line1:	2711 Alaskan Way
Land city,st,zip:	SEATTLE, WA 98121
Land country:	UNITED STATES
Land phone nbr:	(206)728-3000
Operator org name:	Port of Seattle
Operator org type:	District
Operator addr line1:	2711 Alaskan Way
Operator city,st,zip:	SEATTLE, WA 98121
Operator country:	UNITED STATES
Operator phone nbr:	(206)728-3000
Operator effective date:	07/31/1996
Site contact name:	Mike DeSota
Site contact addr line1:	2711 Alaskan Way
Site Contact City/State/ Zip:	SEATTLE, WA 98121
Site Contact Country:	UNITED STATES
Site Contact Phone #:	(206)728-3344
Site Contact EMail:	DeSota.M@portseattle.org
Form Contact NAME:	Mike DeSota
Form Contact ADDR LINE1:	2711 Alaskan Way
Form Contact City,ST,Zip:	SEATTLE, WA 98121
Form Contact Country:	UNITED STATES
Form Contact Phone #:	(206)728-3344
Form Contact EMail:	DeSota.M@portseattle.org
Gen Status CD:	XQG
Monthly Generation:	False
Batch Generation:	False
One Time Generation:	False
Transport Own Waste:	False
Tranports Other Waste:	False
Recycler Onsite:	False
Transfer Facility:	False
Other Exemption:	Not reported
UW Battery Gen:	False
Used Oil Transporter:	False
Used Oil Transfer Facility:	False
Used Oil Processor:	False
Used Oil Refiner:	False

SEATTLE PORT TERM 66 (Continued) **1001600666**

Used Oil Fuel Marketer Directs Shipments: False
Used Oil Fuel Marketer Meets Specs: False

Waste Streams Generated:
Facility ID: 94766722
Data Year: 2011
Description: Labpack - State Only WT02
Mix: False
Reported Qty: 75 LB
Kilo Qty: 34.0200005
Density No: 0
Density Qty: Not reported

Facility ID: 94766722
Data Year: 2011
Description: Labpack - Flammable Liquids D001
Mix: False
Reported Qty: 14 LB
Kilo Qty: 6.35040010
Density No: 0
Density Qty: Not reported

Facility ID: 94766722
Data Year: 2011
Description: Aerosols
Mix: False
Reported Qty: 20 LB
Kilo Qty: 9.07200015
Density No: 0
Density Qty: Not reported

Shipments Sent:
Facility ID: 94766722
Data Year: 2011
Shipment sent data: 2011-04-11 00:00:00
Reported Qty: 75 LB
Kilo Qty: 34.0200005

Facility ID: 94766722
Data Year: 2011
Shipment sent data: 2011-04-11 00:00:00
Reported Qty: 14 LB
Kilo Qty: 6.35040010

Facility ID: 94766722
Data Year: 2011
Shipment sent data: 2011-04-11 00:00:00
Reported Qty: 20 LB
Kilo Qty: 9.07200015

Waste Stream Comments:
Facility ID: 94766722
Data Year: 2011
Comments: Off spec or abandoned products

Facility ID: 94766722

SEATTLE PORT TERM 66 (Continued) **1001600666**

Data Year: 2011
Comments: Off spec or abandoned products

Facility ID: 94766722
Data Year: 2011
Comments: Off spec or abandoned products

Facility Site ID Number:	94766722
EPA ID:	WAD009483694
NAICS:	92111
SWC Desc:	Not reported
FWC Desc:	Not reported
Form Comm:	Not reported
Data Year:	Not reported
Permit by Rule:	No
Treatment by Generator:	No
Mixed radioactive waste:	No
Importer of hazardous waste:	No
Immediate recycler:	No
Treatment/Storage/Disposal/Recycling Facility:	No
Generator of dangerous fuel waste:	No
Generator marketing to burner:	No
Other marketers (i.e., blender, distributor, etc.):	No
Utility boiler burner:	No
Industry boiler burner:	No
Industrial Furnace:	No
Smelter defferal:	No
Universal waste - batteries - generate:	No
Universal waste - thermostats - generate:	No
Universal waste - mercury - generate:	No
Universal waste - lamps - generate:	No
Universal waste - batteries - accumulate:	No
Universal waste - thermostats - accumulate:	No
Universal waste - mercury - accumulate:	No
Universal waste - lamps - accumulate:	No
Destination Facility for Universal Waste:	No
Off-specification used oil burner - utility boiler:	No
Off-specification used oil burner - industrial boiler:	No
Off-specification used oil burner - industrial furnace:	No
Tax Reg #:	178003644
Business Type:	Not reported
Mail Name:	Port of Seattle
Mail addr line1:	2711 Alaskan Way
Mail city,st,zip:	SEATTLE, WA 98121
Mail country:	UNITED STATES
Legal org name:	Seattle Port
Legal org type:	District
Legal addr line1:	2711 Alaskan Way
Legal city,st,zip:	SEATTLE, WA 98121
Legal country:	UNITED STATES
Legal phone nbr:	(206)728-3000
Legal effective date:	07/31/1996
Land org name:	Port of Seattle
Land org type:	District
Land person name:	Not reported
Land addr line1:	2711 Alaskan Way

SEATTLE PORT TERM 66 (Continued) **1001600666**

Land city,st,zip:	SEATTLE, WA 98121
Land country:	UNITED STATES
Land phone nbr:	(206)728-3000
Operator org name:	Port of Seattle
Operator org type:	District
Operator addr line1:	2711 Alaskan Way
Operator city,st,zip:	SEATTLE, WA 98121
Operator country:	UNITED STATES
Operator phone nbr:	(206)728-3000
Operator effective date:	07/31/1996
Site contact name:	Peter K Ressler
Site contact addr line1:	2711 Alaskan Way
Site Contact City/State/ Zip:	SEATTLE, WA 98121
Site Contact Country:	UNITED STATES
Site Contact Phone #:	(206)728-3763
Site Contact EMail:	ressler.p@portseattle.org
Form Contact NAME:	Peter K Ressler
Form Contact ADDR LINE1:	2711 Alaskan Way
Form Contact City,ST,Zip:	SEATTLE, WA 98121
Form Contact Country:	UNITED STATES
Form Contact Phone #:	(206)728-3763
Form Contact EMail:	ressler.p@portseattle.org
Gen Status CD:	XQG
Monthly Generation:	No
Batch Generation:	No
One Time Generation:	No
Transport Own Waste:	No
Tranports Other Waste:	No
Recycler Onsite:	No
Transfer Facility:	No
Other Exemption:	Not reported
UW Battery Gen:	No
Used Oil Transporter:	No
Used Oil Transfer Facility:	No
Used Oil Processor:	No
Used Oil Refiner:	No
Used Oil Fuel Marketer Directs Shipments:	No
Used Oil Fuel Marketer Meets Specs:	No

Waste Streams Generated:

Facility ID:	94766722
Data Year:	2011
Description:	Labpack - State Only WT02
Mix:	False
Reported Qty:	75 LB
Kilo Qty:	34.0200005
Density No:	0
Density Qty:	Not reported

Facility ID:	94766722
Data Year:	2011
Description:	Labpack - Flammable Liquids D001
Mix:	False
Reported Qty:	14 LB
Kilo Qty:	6.35040010
Density No:	0
Density Qty:	Not reported

SEATTLE PORT TERM 66 (Continued) **1001600666**

Facility ID: 94766722
Data Year: 2011
Description: Aerosols
Mix: False
Reported Qty: 20 LB
Kilo Qty: 9.07200015
Density No: 0
Density Qty: Not reported

Shipments Sent:
Facility ID: 94766722
Data Year: 2011
Shipment sent data: 2011-04-11 00:00:00
Reported Qty: 75 LB
Kilo Qty: 34.0200005

Facility ID: 94766722
Data Year: 2011
Shipment sent data: 2011-04-11 00:00:00
Reported Qty: 14 LB
Kilo Qty: 6.35040010

Facility ID: 94766722
Data Year: 2011
Shipment sent data: 2011-04-11 00:00:00
Reported Qty: 20 LB
Kilo Qty: 9.07200015

Waste Stream Comments:
Facility ID: 94766722
Data Year: 2011
Comments: Off spec or abandoned products

Facility ID: 94766722
Data Year: 2011
Comments: Off spec or abandoned products

Facility ID: 94766722
Data Year: 2011
Comments: Off spec or abandoned products

ECHO:
Envid: 1001600666
Registry ID: 110005314793
DFR URL: http://echo.epa.gov/detailed_facility_report?fid=110005314793

437
NE
1/2-1
0.961 mi.
5073 ft.

INHABIT EASTLAKE
1823 EASTLAKE AVE E
SEATTLE, WA 98102

WA CSCSL
WA VCP
WA ALLSITES

S118493851
N/A

Relative:
Higher

Actual:
56 ft.

CSCSL:

Facility ID:	16694
Region:	Northwest
Lat/Long:	47.635680 / -122.325910
Brownfield Status:	Not reported
Rank Status:	N
Clean Up Siteid:	12962
Site Status:	Cleanup Started
PSI?:	Not reported
Contaminant Name:	Benzene
Ground Water:	Confirmed Above Cleanup Level
Surface Water:	Not reported
Soil:	Confirmed Above Cleanup Level
Sediment:	Not reported
Air:	Not reported
Bedrock:	Not reported
Responsible Unit:	Headquarters

Facility ID:	16694
Region:	Northwest
Lat/Long:	47.635680 / -122.325910
Brownfield Status:	Not reported
Rank Status:	N
Clean Up Siteid:	12962
Site Status:	Cleanup Started
PSI?:	Not reported
Contaminant Name:	Halogenated Solvents
Ground Water:	Suspected
Surface Water:	Not reported
Soil:	Confirmed Above Cleanup Level
Sediment:	Not reported
Air:	Not reported
Bedrock:	Not reported
Responsible Unit:	Headquarters

Facility ID:	16694
Region:	Northwest
Lat/Long:	47.635680 / -122.325910
Brownfield Status:	Not reported
Rank Status:	N
Clean Up Siteid:	12962
Site Status:	Cleanup Started
PSI?:	Not reported
Contaminant Name:	Other Non-Halogenated Organics
Ground Water:	Confirmed Above Cleanup Level
Surface Water:	Not reported
Soil:	Confirmed Above Cleanup Level
Sediment:	Not reported
Air:	Not reported
Bedrock:	Not reported
Responsible Unit:	Headquarters

Facility ID:	16694

INHABIT EASTLAKE (Continued) **S118493851**

Region: Northwest
Lat/Long: 47.635680 / -122.325910
Brownfield Status: Not reported
Rank Status: N
Clean Up Siteid: 12962
Site Status: Cleanup Started
PSI?: Not reported
Contaminant Name: Petroleum-Diesel
Ground Water: Below MTCA Cleanup Level After Assessment
Surface Water: Not reported
Soil: Confirmed Above Cleanup Level
Sediment: Not reported
Air: Not reported
Bedrock: Not reported
Responsible Unit: Headquarters

VCP:
edr_fstat: WA
edr_fzip: 98102
edr_fcnty: KING
edr_zip: Not reported
Facility ID: 16694
VCP Status: Not reported
VCP: Yes
Ecology Status: Not reported
NFA Type: Not reported
Date NFA: Not reported
Rank: N
Cleanup Siteid: 12962

edr_fstat: WA
edr_fzip: 98102
edr_fcnty: KING
edr_zip: Not reported
Facility ID: 16694
VCP Status: Not reported
VCP: Yes
Ecology Status: Not reported
NFA Type: Not reported
Date NFA: Not reported
Rank: N
Cleanup Siteid: 12962

edr_fstat: WA
edr_fzip: 98102
edr_fcnty: KING
edr_zip: Not reported
Facility ID: 16694
VCP Status: Not reported
VCP: Yes
Ecology Status: Not reported
NFA Type: Not reported
Date NFA: Not reported
Rank: N
Cleanup Siteid: 12962

edr_fstat: WA

INHABIT EASTLAKE (Continued) **S118493851**

edr_fzip: 98102
edr_fcnty: KING
edr_zip: Not reported
Facility ID: 16694
VCP Status: Not reported
VCP: Yes
Ecology Status: Not reported
NFA Type: Not reported
Date NFA: Not reported
Rank: N
Cleanup Siteid: 12962

ALLSITES:
Facility Name: INHABIT EASTLAKE
Facility Id: 16694

Interaction: 116335
Interaction 1: A
Interaction 2: VOLCLNST
Ecology Program: TOXICS
Program Data: ISIS
Facility Alt.: Inhabit Eastlake
Program ID: NW3018
Date Interaction: 2016-01-12 00:00:00
Date Interaction 3: Voluntary Cleanup Sites
Latitude: 47.635673537000002
Longitude: -122.325884364

438
WSW
1/2-1
0.964 mi.
5088 ft.

GILEAD SCIENCES INC
410 W HARRISON ST 2ND FLOOR
SEATTLE, WA 98119

WA CSCSL **S108653574**
WA ALLSITES **N/A**
WA MANIFEST

Relative:
Lower

Actual:
32 ft.

CSCSL:
Facility ID: 69317824
Region: Northwest
Lat/Long: 47.622310 / -122.361990
Brownfield Status: Not reported
Rank Status: N
Clean Up Siteid: 3743
Site Status: Cleanup Started
PSI?: Yes
Contaminant Name: Arsenic
Ground Water: Confirmed Above Cleanup Level
Surface Water: Not reported
Soil: Not reported
Sediment: Not reported
Air: Not reported
Bedrock: Not reported
Responsible Unit: Northwest

Facility ID: 69317824
Region: Northwest
Lat/Long: 47.622310 / -122.361990
Brownfield Status: Not reported

GILEAD SCIENCES INC (Continued) **S108653574**

Rank Status: N
Clean Up Siteid: 3743
Site Status: Cleanup Started
PSI?: Yes
Contaminant Name: Halogenated Organics
Ground Water: Confirmed Above Cleanup Level
Surface Water: Not reported
Soil: Not reported
Sediment: Not reported
Air: Not reported
Bedrock: Not reported
Responsible Unit: Northwest

ALLSITES:
Facility Name: GILEAD SCIENCES INC
Facility Id: 69317824

Interaction: 59354
Interaction 1: I
Interaction 2: HWG
Ecology Program: HAZWASTE
Program Data: TURBOWASTE
Facility Alt.: GILEAD SCIENCES INC
Program ID: WAD980978936
Date Interaction: 1985-07-12 00:00:00
Date Interaction 3: Hazardous Waste Generator
Latitude: 47.622304385
Longitude: -122.361975098

Interaction: 59355
Interaction 1: I
Interaction 2: VOLCLNST
Ecology Program: TOXICS
Program Data: ISIS
Facility Alt.: Gilead Sciences Inc
Program ID: NW1253
Date Interaction: 2004-05-04 00:00:00
Date Interaction 3: Voluntary Cleanup Sites
Latitude: 47.622304385
Longitude: -122.361975098

WA MANIFEST:
Facility Site ID Number: 69317824
EPA ID: WAD980978936
NAICS: 541711
SWC Desc: WP01, WT02
FWC Desc: D001, D002, D003, D009, D022, F002, F003, F005, P014, U017, U046, U092, U123, U154, U404
Form Comm: Not reported
Data Year: 2010
Permit by Rule: False
Treatment by Generator: False
Mixed radioactive waste: False
Importer of hazardous waste: False

GILEAD SCIENCES INC (Continued) **S108653574**

Immediate recycler:	False
Treatment/Storage/Disposal/Recycling Facility:	False
Generator of dangerous fuel waste:	False
Generator marketing to burner:	False
Other marketers (i.e., blender, distributor, etc.):	False
Utility boiler burner:	False
Industry boiler burner:	False
Industrial Furnace:	False
Smelter defferal:	False
Universal waste - batteries - generate:	False
Universal waste - thermostats - generate:	False
Universal waste - mercury - generate:	False
Universal waste - lamps - generate:	False
Universal waste - batteries - accumulate:	False
Universal waste - thermostats - accumulate:	False
Universal waste - mercury - accumulate:	False
Universal waste - lamps - accumulate:	False
Destination Facility for Universal Waste:	False
Off-specification used oil burner - utility boiler:	False
Off-specification used oil burner - industrial boiler:	False
Off-specification used oil burner - industrial furnace:	False
Tax Reg #:	601818908
Business Type:	Biopharmaceutics Research
Mail Name:	Gilead Sciences Inc
Mail addr line1:	2025 First Ave Ste PH
Mail city,st,zip:	Seattle, WA 98121
Mail country:	UNITED STATES
Legal org name:	Gilead Sciences Inc
Legal org type:	Private
Legal addr line1:	333 Lakeside Dr
Legal city,st,zip:	Foster City, CA 94404
Legal country:	UNITED STATES
Legal phone nbr:	(650)574-3000
Legal effective date:	08/01/2006
Land org name:	ARE Seattle No 10 LLC
Land org type:	Private
Land person name:	Not reported
Land addr line1:	385 E Colorado Blvd Ste 299
Land city,st,zip:	Pasadena, CA 91101
Land country:	UNITED STATES
Land phone nbr:	(626)578-0777
Operator org name:	Not reported
Operator org type:	Private
Operator addr line1:	2025 First Ave Ste PH
Operator city,st,zip:	Seattle, WA 98121
Operator country:	UNITED STATES
Operator phone nbr:	(206)728-5090
Operator effective date:	08/01/2006
Site contact name:	Blake Dean
Site contact addr line1:	199 E. Blaine St
Site Contact City/State/ Zip:	Seattle, WA 98102
Site Contact Country:	UNITED STATES
Site Contact Phone #:	(206)832-2125
Site Contact EMail:	blake.dean@gilead.com
Form Contact NAME:	Blake Dean
Form Contact ADDR LINE1:	199 E. Blaine St.
Form Contact City,ST,Zip:	Seattle, WA 98102

GILEAD SCIENCES INC (Continued) **S108653574**

Form Contact Country:	UNITED STATES
Form Contact Phone #:	(206)832-2125
Form Contact EMail:	blake.dean@gilead.com
Gen Status CD:	MQG
Monthly Generation:	False
Batch Generation:	True
One Time Generation:	False
Transport Own Waste:	False
Tranports Other Waste:	False
Recycler Onsite:	False
Transfer Facility:	False
Other Exemption:	Not reported
UW Battery Gen:	False
Used Oil Transporter:	False
Used Oil Transfer Facility:	False
Used Oil Processor:	False
Used Oil Refiner:	False
Used Oil Fuel Marketer Directs Shipments:	False
Used Oil Fuel Marketer Meets Specs:	False

Waste Streams Generated:

Facility ID:	69317824
Data Year:	2008
Description:	Reactives Class 4.2 or 4.3 Labpack
Mix:	False
Reported Qty:	2 LB
Kilo Qty:	0.90720001560384034
Density No:	0
Density Qty:	Not reported

Facility ID:	69317824
Data Year:	2008
Description:	Acutely hazardous Waste Labpacks
Mix:	False
Reported Qty:	1 LB
Kilo Qty:	0.45360000780192017
Density No:	0
Density Qty:	Not reported

Facility ID:	69317824
Data Year:	2008
Description:	Caustic Class 8 Labpack
Mix:	False
Reported Qty:	4 LB
Kilo Qty:	1.8144000312076807
Density No:	0
Density Qty:	Not reported

Facility ID:	69317824
Data Year:	2008
Description:	Corrosive Class 8 Labpack
Mix:	False
Reported Qty:	1 LB
Kilo Qty:	0.45360000780192017
Density No:	0
Density Qty:	Not reported

GILEAD SCIENCES INC (Continued) **S108653574**

Facility ID:	69317824
Data Year:	2008
Description:	Toxics Class 6.1 Labpack
Mix:	False
Reported Qty:	4 LB
Kilo Qty:	1.8144000312076807
Density No:	0
Density Qty:	Not reported

Facility ID:	69317824
Data Year:	2008
Description:	Flammable Solids Class 4.1 Labpack
Mix:	False
Reported Qty:	3 LB
Kilo Qty:	1.3608000234057605
Density No:	0
Density Qty:	Not reported

Facility ID:	69317824
Data Year:	2008
Description:	Oxidizer Class 5.1 Labpack
Mix:	False
Reported Qty:	8 LB
Kilo Qty:	3.6288000624153613
Density No:	0
Density Qty:	Not reported

Facility ID:	69317824
Data Year:	2008
Description:	Flammable Liquids Class 3
Mix:	False
Reported Qty:	7 LB
Kilo Qty:	3.1752000546134411
Density No:	0
Density Qty:	Not reported

Facility ID:	69317824
Data Year:	2008
Description:	Non Chlorinated Flammable Waste, MQG
Mix:	False
Reported Qty:	1276.02 LB
Kilo Qty:	578.80268195540611
Density No:	0
Density Qty:	Not reported

Facility ID:	69317824
Data Year:	2008
Description:	Flammable, Corrosive Labpack
Mix:	False
Reported Qty:	19.170000000000002 LB
Kilo Qty:	8.6955121495628109
Density No:	0
Density Qty:	Not reported

Facility ID:	69317824
Data Year:	2008
Description:	Class 4.3 Labpack

GILEAD SCIENCES INC (Continued) **S108653574**

Mix:	False
Reported Qty:	8.3399999999999999 LB
Kilo Qty:	3.7830240650680143
Density No:	0
Density Qty:	Not reported
Facility ID:	69317824
Data Year:	2008
Description:	Class 9 Labpack
Mix:	False
Reported Qty:	15 LB
Kilo Qty:	6.804000117028802
Density No:	0
Density Qty:	Not reported
Facility ID:	69317824
Data Year:	2008
Description:	Corrosive Acid Labpack
Mix:	False
Reported Qty:	44.170000000000002 LB
Kilo Qty:	20.035512344610815
Density No:	0
Density Qty:	Not reported
Facility ID:	69317824
Data Year:	2008
Description:	Flammable, Corrosive Labpack
Mix:	False
Reported Qty:	33.340000000000003 LB
Kilo Qty:	15.12302426011602
Density No:	0
Density Qty:	Not reported
Facility ID:	69317824
Data Year:	2008
Description:	Phosphorus Oxychloride
Mix:	False
Reported Qty:	83.400000000000006 LB
Kilo Qty:	37.830240650680146
Density No:	0
Density Qty:	Not reported
Facility ID:	69317824
Data Year:	2008
Description:	Solvent Spill Debris
Mix:	False
Reported Qty:	1 GAL
Kilo Qty:	3.402000058514401
Density No:	7.5
Density Qty:	PPG
Facility ID:	69317824
Data Year:	2008
Description:	Halogenated/Non-Halogenated Solvent Mixture (Flammable)
Mix:	False
Reported Qty:	2981.5500000000002 LB
Kilo Qty:	1352.4311032618152

GILEAD SCIENCES INC (Continued) **S108653574**

Density No: 0
Density Qty: Not reported

Facility ID: 69317824
Data Year: 2008
Description: Non Chlorinated Flammable Waste, MQG
Mix: False
Reported Qty: 1230.99 LB
Kilo Qty: 558.37707360408569
Density No: 0
Density Qty: Not reported

Facility ID: 69317824
Data Year: 2008
Description: Halogenated/Non-Halogenated Solvent Mixture (Flammable)
Mix: False
Reported Qty: 270 GAL
Kilo Qty: 1224.7200210651845
Density No: 10
Density Qty: PPG

Facility ID: 69317824
Data Year: 2008
Description: Non Chloronated Flammable Waste in vials, MQG
Mix: False
Reported Qty: 120.06 LB
Kilo Qty: 54.459216936698539
Density No: 0
Density Qty: Not reported

Shipments Sent:
Facility ID: 69317824
Data Year: 2008
Shipment sent data: 12/9/2008
Reported Qty: 1 LB
Kilo Qty: 0.45360000780192

Facility ID: 69317824
Data Year: 2008
Shipment sent data: 9/16/2008
Reported Qty: 1 LB
Kilo Qty: 0.45360000780192

Facility ID: 69317824
Data Year: 2008
Shipment sent data: 12/9/2008
Reported Qty: 1 LB
Kilo Qty: 0.45360000780192

Facility ID: 69317824
Data Year: 2008
Shipment sent data: 9/16/2008
Reported Qty: 4 LB
Kilo Qty: 1.81440003120768

Facility ID: 69317824
Data Year: 2008

GILEAD SCIENCES INC (Continued) **S108653574**

Shipment sent data: 6/24/2008
Reported Qty: 1 LB
Kilo Qty: 0.45360000780192

Facility ID: 69317824
Data Year: 2008
Shipment sent data: 12/9/2008
Reported Qty: 4 LB
Kilo Qty: 1.81440003120768

Facility ID: 69317824
Data Year: 2008
Shipment sent data: 6/24/2008
Reported Qty: 3 LB
Kilo Qty: 1.36080002340576

Facility ID: 69317824
Data Year: 2008
Shipment sent data: 9/16/2008
Reported Qty: 3 LB
Kilo Qty: 1.36080002340576

Facility ID: 69317824
Data Year: 2008
Shipment sent data: 12/9/2008
Reported Qty: 5 LB
Kilo Qty: 2.2680000390096

Facility ID: 69317824
Data Year: 2008
Shipment sent data: 12/9/2008
Reported Qty: 6 LB
Kilo Qty: 2.72160004681152

Facility ID: 69317824
Data Year: 2008
Shipment sent data: 9/16/2008
Reported Qty: 1 LB
Kilo Qty: 0.45360000780192

Facility ID: 69317824
Data Year: 2008
Shipment sent data: 12/9/2008
Reported Qty: 412.83 LB
Kilo Qty: 187.259691220867

Facility ID: 69317824
Data Year: 2008
Shipment sent data: 10/14/2008
Reported Qty: 412.83 LB
Kilo Qty: 187.259691220867

Facility ID: 69317824
Data Year: 2008
Shipment sent data: 6/24/2008
Reported Qty: 450.36 LB
Kilo Qty: 204.283299513673

GILEAD SCIENCES INC (Continued) **S108653574**

Facility ID: 69317824
Data Year: 2008
Shipment sent data: 5/6/2008
Reported Qty: 4.17 LB
Kilo Qty: 1.89151203253401

Facility ID: 69317824
Data Year: 2008
Shipment sent data: 1/3/2008
Reported Qty: 15 LB
Kilo Qty: 6.8040001170288

Facility ID: 69317824
Data Year: 2008
Shipment sent data: 1/3/2008
Reported Qty: 8.34 LB
Kilo Qty: 3.78302406506801

Facility ID: 69317824
Data Year: 2008
Shipment sent data: 1/3/2008
Reported Qty: 15 LB
Kilo Qty: 6.8040001170288

Facility ID: 69317824
Data Year: 2008
Shipment sent data: 11/11/2008
Reported Qty: 20 LB
Kilo Qty: 9.0720001560384

Facility ID: 69317824
Data Year: 2008
Shipment sent data: 5/8/2008
Reported Qty: 4.17 LB
Kilo Qty: 1.89151203253401

Waste Stream Comments:
Facility ID: 69317824
Data Year: 2008
Comments: A7: Discarded non U or P coded material

Facility ID: 69317824
Data Year: 2008
Comments: A7: Discarded non U or P coded material

Facility ID: 69317824
Data Year: 2008
Comments: A7: Discarded non U or P coded material

Facility ID: 69317824
Data Year: 2008
Comments: A7: Discarded non U or P coded material

Facility ID: 69317824
Data Year: 2008
Comments: A7: Discarded non U or P coded material

GILEAD SCIENCES INC (Continued) **S108653574**

Facility ID: 69317824
Data Year: 2008
Comments: A7: Discarded non U or P coded material

Facility ID: 69317824
Data Year: 2008
Comments: A7: Discarded non U or P coded material

Facility ID: 69317824
Data Year: 2008
Comments: A7: Discarded non U or P coded material

Facility ID: 69317824
Data Year: 2008
Comments: A7: Discarded non U or P coded material

Facility ID: 69317824
Data Year: 2008
Comments: A7: Discarded non U or P coded material

Facility ID: 69317824
Data Year: 2008
Comments: A7: Discarded non U or P coded material

Facility ID: 69317824
Data Year: 2008
Comments: A7: Discarded non U or P coded material

Facility ID: 69317824
Data Year: 2008
Comments: A7: Discarded non U or P coded material

Facility ID: 69317824
Data Year: 2009
Comments: research chemical no longer needed for project so it was disposed of.

Facility ID: 69317824
Data Year: 2009
Comments: A7: Discarded non U or P coded material. Material used for specific research use and discarded via lab pack when research no longer required product.

Facility ID: 69317824
Data Year: 2009
Comments: A7: Discarded non U or P coded material. Material used for specific research. When research was complete the material was no longer required and was discarded.

Facility ID: 69317824
Data Year: 2009
Comments: A7: Discarded non U or P coded material. Material purchased for specific research and the remainder discarded after project was completed.

Facility ID: 69317824
Data Year: 2009
Comments: A7: Discarded non U or P coded material. Research chemical no longer

GILEAD SCIENCES INC (Continued) **S108653574**

required and disposed of.

Facility ID: 69317824
Data Year: 2009
Comments: A7: Discarded non U or P coded material. The two lab packs were materials used for specific biotech research then discarded when they were no longer needed.

Facility ID: 69317824
Data Year: 2009
Comments: A7: Discarded non U or P coded material

Facility Site ID Number: 69317824
EPA ID: WAD980978936
NAICS: 541711
SWC Desc: WP01, WT02
FWC Desc: D001, D002, D003, D007, D008, D009, D022, F002, F003, F005, P014, U123, U003,
Form Comm: Not reported
Data Year: 2009
Permit by Rule: False
Treatment by Generator: False
Mixed radioactive waste: False
Importer of hazardous waste: False
Immediate recycler: False
Treatment/Storage/Disposal/Recycling Facility: False
Generator of dangerous fuel waste: False
Generator marketing to burner: False
Other marketers (i.e., blender, distributor, etc.): False
Utility boiler burner: False
Industry boiler burner: False
Industrial Furnace: False
Smelter defferal: False
Universal waste - batteries - generate: False
Universal waste - thermostats - generate: False
Universal waste - mercury - generate: False
Universal waste - lamps - generate: False
Universal waste - batteries - accumulate: False
Universal waste - thermostats - accumulate: False
Universal waste - mercury - accumulate: False
Universal waste - lamps - accumulate: False
Destination Facility for Universal Waste: False
Off-specification used oil burner - utility boiler: False
Off-specification used oil burner - industrial boiler: False
Off-specification used oil burner - industrial furnace: False
Tax Reg #: 601818908
Business Type: Biopharmaceutics Research
Mail Name: Gilead Sciences Inc
Mail addr line1: 2025 First Ave Ste PH
Mail city,st,zip: Seattle, WA 98121
Mail country: UNITED STATES
Legal org name: Gilead Sciences Inc
Legal org type: Private
Legal addr line1: 333 Lakeside Dr
Legal city,st,zip: Foster City, CA 94404
Legal country: UNITED STATES

GILEAD SCIENCES INC (Continued) **S108653574**

Legal phone nbr:	(650)574-3000
Legal effective date:	08/01/2006
Land org name:	ARE Seattle No 10 LLC
Land org type:	Private
Land person name:	Not reported
Land addr line1:	385 E Colorado Blvd Ste 299
Land city,st,zip:	Pasadena, CA 91101
Land country:	UNITED STATES
Land phone nbr:	(626)578-0777
Operator org name:	Not reported
Operator org type:	Private
Operator addr line1:	2025 First Ave Ste PH
Operator city,st,zip:	Seattle, WA 98121
Operator country:	UNITED STATES
Operator phone nbr:	(206)728-5090
Operator effective date:	08/01/2006
Site contact name:	Blake Dean
Site contact addr line1:	2025 First Ave Ste PH
Site Contact City/State/ Zip:	Seattle, WA 98121
Site Contact Country:	UNITED STATES
Site Contact Phone #:	(206)832-2125
Site Contact EMail:	blake.dean@gilead.com
Form Contact NAME:	Blake Dean
Form Contact ADDR LINE1:	2025 First Ave Ste PH
Form Contact City,ST,Zip:	Seattle, WA 98121
Form Contact Country:	UNITED STATES
Form Contact Phone #:	(206)832-2125
Form Contact EMail:	blake.dean@gilead.com
Gen Status CD:	MQG
Monthly Generation:	False
Batch Generation:	True
One Time Generation:	False
Transport Own Waste:	False
Tranports Other Waste:	False
Recycler Onsite:	False
Transfer Facility:	False
Other Exemption:	Not reported
UW Battery Gen:	False
Used Oil Transporter:	False
Used Oil Transfer Facility:	False
Used Oil Processor:	False
Used Oil Refiner:	False
Used Oil Fuel Marketer Directs Shipments:	False
Used Oil Fuel Marketer Meets Specs:	False

Waste Streams Generated:

Facility ID:	69317824
Data Year:	2008
Description:	Reactives Class 4.2 or 4.3 Labpack
Mix:	False
Reported Qty:	2 LB
Kilo Qty:	0.90720001560384034
Density No:	0
Density Qty:	Not reported

Facility ID:	69317824
Data Year:	2008

GILEAD SCIENCES INC (Continued) **S108653574**

Description: Acutely hazardous Waste Labpacks
Mix: False
Reported Qty: 1 LB
Kilo Qty: 0.45360000780192017
Density No: 0
Density Qty: Not reported

Facility ID: 69317824
Data Year: 2008
Description: Caustic Class 8 Labpack
Mix: False
Reported Qty: 4 LB
Kilo Qty: 1.8144000312076807
Density No: 0
Density Qty: Not reported

Facility ID: 69317824
Data Year: 2008
Description: Corrosive Class 8 Labpack
Mix: False
Reported Qty: 1 LB
Kilo Qty: 0.45360000780192017
Density No: 0
Density Qty: Not reported

Facility ID: 69317824
Data Year: 2008
Description: Toxics Class 6.1 Labpack
Mix: False
Reported Qty: 4 LB
Kilo Qty: 1.8144000312076807
Density No: 0
Density Qty: Not reported

Facility ID: 69317824
Data Year: 2008
Description: Flammable Solids Class 4.1 Labpack
Mix: False
Reported Qty: 3 LB
Kilo Qty: 1.3608000234057605
Density No: 0
Density Qty: Not reported

Facility ID: 69317824
Data Year: 2008
Description: Oxidizer Class 5.1 Labpack
Mix: False
Reported Qty: 8 LB
Kilo Qty: 3.6288000624153613
Density No: 0
Density Qty: Not reported

Facility ID: 69317824
Data Year: 2008
Description: Flammable Liquids Class 3
Mix: False
Reported Qty: 7 LB

GILEAD SCIENCES INC (Continued) **S108653574**

Kilo Qty: 3.1752000546134411
Density No: 0
Density Qty: Not reported

Facility ID: 69317824
Data Year: 2008
Description: Non Chlorinated Flammable Waste, MQG
Mix: False
Reported Qty: 1276.02 LB
Kilo Qty: 578.80268195540611
Density No: 0
Density Qty: Not reported

Facility ID: 69317824
Data Year: 2008
Description: Flammable, Corrosive Labpack
Mix: False
Reported Qty: 19.170000000000002 LB
Kilo Qty: 8.6955121495628109
Density No: 0
Density Qty: Not reported

Facility ID: 69317824
Data Year: 2008
Description: Class 4.3 Labpack
Mix: False
Reported Qty: 8.3399999999999999 LB
Kilo Qty: 3.7830240650680143
Density No: 0
Density Qty: Not reported

Facility ID: 69317824
Data Year: 2008
Description: Class 9 Labpack
Mix: False
Reported Qty: 15 LB
Kilo Qty: 6.804000117028802
Density No: 0
Density Qty: Not reported

Facility ID: 69317824
Data Year: 2008
Description: Corrosive Acid Labpack
Mix: False
Reported Qty: 44.170000000000002 LB
Kilo Qty: 20.035512344610815
Density No: 0
Density Qty: Not reported

Facility ID: 69317824
Data Year: 2008
Description: Flammable, Corrosive Labpack
Mix: False
Reported Qty: 33.340000000000003 LB
Kilo Qty: 15.12302426011602
Density No: 0
Density Qty: Not reported

GILEAD SCIENCES INC (Continued) **S108653574**

Facility ID: 69317824
Data Year: 2008
Description: Phosphorus Oxychloride
Mix: False
Reported Qty: 83.400000000000006 LB
Kilo Qty: 37.830240650680146
Density No: 0
Density Qty: Not reported

Facility ID: 69317824
Data Year: 2008
Description: Solvent Spill Debris
Mix: False
Reported Qty: 1 GAL
Kilo Qty: 3.402000058514401
Density No: 7.5
Density Qty: PPG

Facility ID: 69317824
Data Year: 2008
Description: Halogenated/Non-Halogenated Solvent Mixture (Flammable)
Mix: False
Reported Qty: 2981.5500000000002 LB
Kilo Qty: 1352.4311032618152
Density No: 0
Density Qty: Not reported

Facility ID: 69317824
Data Year: 2008
Description: Non Chlorinated Flammable Waste, MQG
Mix: False
Reported Qty: 1230.99 LB
Kilo Qty: 558.37707360408569
Density No: 0
Density Qty: Not reported

Facility ID: 69317824
Data Year: 2008
Description: Halogenated/Non-Halogenated Solvent Mixture (Flammable)
Mix: False
Reported Qty: 270 GAL
Kilo Qty: 1224.7200210651845
Density No: 10
Density Qty: PPG

Facility ID: 69317824
Data Year: 2008
Description: Non Chloronated Flammable Waste in vials, MQG
Mix: False
Reported Qty: 120.06 LB
Kilo Qty: 54.459216936698539
Density No: 0
Density Qty: Not reported

Shipments Sent:
Facility ID: 69317824
Data Year: 2008

GILEAD SCIENCES INC (Continued) **S108653574**

Shipment sent data: 12/9/2008
Reported Qty: 1 LB
Kilo Qty: 0.45360000780192

Facility ID: 69317824
Data Year: 2008
Shipment sent data: 9/16/2008
Reported Qty: 1 LB
Kilo Qty: 0.45360000780192

Facility ID: 69317824
Data Year: 2008
Shipment sent data: 12/9/2008
Reported Qty: 1 LB
Kilo Qty: 0.45360000780192

Facility ID: 69317824
Data Year: 2008
Shipment sent data: 9/16/2008
Reported Qty: 4 LB
Kilo Qty: 1.81440003120768

Facility ID: 69317824
Data Year: 2008
Shipment sent data: 6/24/2008
Reported Qty: 1 LB
Kilo Qty: 0.45360000780192

Facility ID: 69317824
Data Year: 2008
Shipment sent data: 12/9/2008
Reported Qty: 4 LB
Kilo Qty: 1.81440003120768

Facility ID: 69317824
Data Year: 2008
Shipment sent data: 6/24/2008
Reported Qty: 3 LB
Kilo Qty: 1.36080002340576

Facility ID: 69317824
Data Year: 2008
Shipment sent data: 9/16/2008
Reported Qty: 3 LB
Kilo Qty: 1.36080002340576

Facility ID: 69317824
Data Year: 2008
Shipment sent data: 12/9/2008
Reported Qty: 5 LB
Kilo Qty: 2.2680000390096

Facility ID: 69317824
Data Year: 2008
Shipment sent data: 12/9/2008
Reported Qty: 6 LB
Kilo Qty: 2.72160004681152

GILEAD SCIENCES INC (Continued) **S108653574**

Facility ID: 69317824
Data Year: 2008
Shipment sent data: 9/16/2008
Reported Qty: 1 LB
Kilo Qty: 0.45360000780192

Facility ID: 69317824
Data Year: 2008
Shipment sent data: 12/9/2008
Reported Qty: 412.83 LB
Kilo Qty: 187.259691220867

Facility ID: 69317824
Data Year: 2008
Shipment sent data: 10/14/2008
Reported Qty: 412.83 LB
Kilo Qty: 187.259691220867

Facility ID: 69317824
Data Year: 2008
Shipment sent data: 6/24/2008
Reported Qty: 450.36 LB
Kilo Qty: 204.283299513673

Facility ID: 69317824
Data Year: 2008
Shipment sent data: 5/6/2008
Reported Qty: 4.17 LB
Kilo Qty: 1.89151203253401

Facility ID: 69317824
Data Year: 2008
Shipment sent data: 1/3/2008
Reported Qty: 15 LB
Kilo Qty: 6.8040001170288

Facility ID: 69317824
Data Year: 2008
Shipment sent data: 1/3/2008
Reported Qty: 8.34 LB
Kilo Qty: 3.78302406506801

Facility ID: 69317824
Data Year: 2008
Shipment sent data: 1/3/2008
Reported Qty: 15 LB
Kilo Qty: 6.8040001170288

Facility ID: 69317824
Data Year: 2008
Shipment sent data: 11/11/2008
Reported Qty: 20 LB
Kilo Qty: 9.0720001560384

Facility ID: 69317824
Data Year: 2008
Shipment sent data: 5/8/2008

GILEAD SCIENCES INC (Continued) **S108653574**

Reported Qty: 4.17 LB
Kilo Qty: 1.89151203253401

Waste Stream Comments:
Facility ID: 69317824
Data Year: 2008
Comments: A7: Discarded non U or P coded material

Facility ID: 69317824
Data Year: 2008
Comments: A7: Discarded non U or P coded material

Facility ID: 69317824
Data Year: 2008
Comments: A7: Discarded non U or P coded material

Facility ID: 69317824
Data Year: 2008
Comments: A7: Discarded non U or P coded material

Facility ID: 69317824
Data Year: 2008
Comments: A7: Discarded non U or P coded material

Facility ID: 69317824
Data Year: 2008
Comments: A7: Discarded non U or P coded material

Facility ID: 69317824
Data Year: 2008
Comments: A7: Discarded non U or P coded material

Facility ID: 69317824
Data Year: 2008
Comments: A7: Discarded non U or P coded material

Facility ID: 69317824
Data Year: 2008
Comments: A7: Discarded non U or P coded material

Facility ID: 69317824
Data Year: 2008
Comments: A7: Discarded non U or P coded material

Facility ID: 69317824
Data Year: 2008
Comments: A7: Discarded non U or P coded material

Facility ID: 69317824
Data Year: 2008
Comments: A7: Discarded non U or P coded material

Facility ID: 69317824
Data Year: 2008
Comments: A7: Discarded non U or P coded material

Facility ID: 69317824

GILEAD SCIENCES INC (Continued) **S108653574**

Data Year: 2009
Comments: research chemical no longer needed for project so it was disposed of.

Facility ID: 69317824
Data Year: 2009
Comments: A7: Discarded non U or P coded material. Material used for specific research use and discarded via lab pack when research no longer required product.

Facility ID: 69317824
Data Year: 2009
Comments: A7: Discarded non U or P coded material. Material used for specific research. When research was complete the material was no longer required and was discarded.

Facility ID: 69317824
Data Year: 2009
Comments: A7: Discarded non U or P coded material. Material purchased for specific research and the remainder discarded after project was completed.

Facility ID: 69317824
Data Year: 2009
Comments: A7: Discarded non U or P coded material. Research chemical no longer required and disposed of.

Facility ID: 69317824
Data Year: 2009
Comments: A7: Discarded non U or P coded material. The two lab packs were materials used for specific biotech research then discarded when they were no longer needed.

Facility ID: 69317824
Data Year: 2009
Comments: A7: Discarded non U or P coded material

Facility Site ID Number: 69317824
EPA ID: WAD980978936
NAICS: 541710
SWC Desc: Not reported
FWC Desc: D001, F003, D022, F002
Form Comm: Not reported
Data Year: Not reported
Permit by Rule: False
Treatment by Generator: False
Mixed radioactive waste: False
Importer of hazardous waste: False
Immediate recycler: False
Treatment/Storage/Disposal/Recycling Facility: False
Generator of dangerous fuel waste: False
Generator marketing to burner: False
Other marketers (i.e., blender, distributor, etc.): False
Utility boiler burner: False
Industry boiler burner: False
Industrial Furnace: False
Smelter defferal: False

GILEAD SCIENCES INC (Continued) **S108653574**

Universal waste - batteries - generate:	False
Universal waste - thermostats - generate:	False
Universal waste - mercury - generate:	False
Universal waste - lamps - generate:	False
Universal waste - batteries - accumulate:	False
Universal waste - thermostats - accumulate:	False
Universal waste - mercury - accumulate:	False
Universal waste - lamps - accumulate:	False
Destination Facility for Universal Waste:	False
Off-specification used oil burner - utility boiler:	False
Off-specification used oil burner - industrial boiler:	False
Off-specification used oil burner - industrial furnace:	False
Tax Reg #:	601818908
Business Type:	Biopharmaceutics Research
Mail Name:	Gilead Sciences Inc
Mail addr line1:	2025 First Ave Ste 800
Mail city,st,zip:	Seattle, WA 98121
Mail country:	UNITED STATES
Legal org name:	Gilead Sciences Inc
Legal org type:	Private
Legal addr line1:	333 Lakeside Dr
Legal city,st,zip:	Foster City, CA 94404
Legal country:	UNITED STATES
Legal phone nbr:	(650)574-3000
Legal effective date:	08/01/2006
Land org name:	ARE Seattle No 10 LLC
Land org type:	Private
Land person name:	Not reported
Land addr line1:	385 E Colorado Blvd Ste 299
Land city,st,zip:	Pasadena, CA 91101
Land country:	UNITED STATES
Land phone nbr:	(626)578-0777
Operator org name:	Gilead Sciences, Inc.
Operator org type:	Private
Operator addr line1:	2025 First Ave Ste 800
Operator city,st,zip:	Seattle, WA 98121
Operator country:	UNITED STATES
Operator phone nbr:	(206)728-5090
Operator effective date:	08/01/2006
Site contact name:	Blake Dean
Site contact addr line1:	2025 First Ave Ste 800
Site Contact City/State/ Zip:	Seattle, WA 98121
Site Contact Country:	UNITED STATES
Site Contact Phone #:	(206)832-2125
Site Contact EMail:	blake.dean@gilead.com
Form Contact NAME:	Blake Dean
Form Contact ADDR LINE1:	2025 First Ave Ste 800
Form Contact City,ST,Zip:	Seattle, WA 98121
Form Contact Country:	UNITED STATES
Form Contact Phone #:	(206)832-2125
Form Contact EMail:	blake.dean@gilead.com
Gen Status CD:	MQG
Monthly Generation:	False
Batch Generation:	True
One Time Generation:	False
Transport Own Waste:	False
Tranports Other Waste:	False

GILEAD SCIENCES INC (Continued) **S108653574**

Recycler Onsite: False
Transfer Facility: False
Other Exemption: Not reported
UW Battery Gen: False
Used Oil Transporter: False
Used Oil Transfer Facility: False
Used Oil Processor: False
Used Oil Refiner: False
Used Oil Fuel Marketer Directs Shipments: False
Used Oil Fuel Marketer Meets Specs: False

Waste Streams Generated:

Facility ID: 69317824
Data Year: 2008
Description: Reactives Class 4.2 or 4.3 Labpack
Mix: False
Reported Qty: 2 LB
Kilo Qty: 0.90720001560384034
Density No: 0
Density Qty: Not reported

Facility ID: 69317824
Data Year: 2008
Description: Acutely hazardous Waste Labpacks
Mix: False
Reported Qty: 1 LB
Kilo Qty: 0.45360000780192017
Density No: 0
Density Qty: Not reported

Facility ID: 69317824
Data Year: 2008
Description: Caustic Class 8 Labpack
Mix: False
Reported Qty: 4 LB
Kilo Qty: 1.8144000312076807
Density No: 0
Density Qty: Not reported

Facility ID: 69317824
Data Year: 2008
Description: Corrosive Class 8 Labpack
Mix: False
Reported Qty: 1 LB
Kilo Qty: 0.45360000780192017
Density No: 0
Density Qty: Not reported

Facility ID: 69317824
Data Year: 2008
Description: Toxics Class 6.1 Labpack
Mix: False
Reported Qty: 4 LB
Kilo Qty: 1.8144000312076807
Density No: 0
Density Qty: Not reported

GILEAD SCIENCES INC (Continued) **S108653574**

Facility ID:	69317824
Data Year:	2008
Description:	Flammable Solids Class 4.1 Labpack
Mix:	False
Reported Qty:	3 LB
Kilo Qty:	1.3608000234057605
Density No:	0
Density Qty:	Not reported

Facility ID:	69317824
Data Year:	2008
Description:	Oxidizer Class 5.1 Labpack
Mix:	False
Reported Qty:	8 LB
Kilo Qty:	3.6288000624153613
Density No:	0
Density Qty:	Not reported

Facility ID:	69317824
Data Year:	2008
Description:	Flammable Liquids Class 3
Mix:	False
Reported Qty:	7 LB
Kilo Qty:	3.1752000546134411
Density No:	0
Density Qty:	Not reported

Facility ID:	69317824
Data Year:	2008
Description:	Non Chlorinated Flammable Waste, MQG
Mix:	False
Reported Qty:	1276.02 LB
Kilo Qty:	578.80268195540611
Density No:	0
Density Qty:	Not reported

Facility ID:	69317824
Data Year:	2008
Description:	Flammable, Corrosive Labpack
Mix:	False
Reported Qty:	19.170000000000002 LB
Kilo Qty:	8.6955121495628109
Density No:	0
Density Qty:	Not reported

Facility ID:	69317824
Data Year:	2008
Description:	Class 4.3 Labpack
Mix:	False
Reported Qty:	8.3399999999999999 LB
Kilo Qty:	3.7830240650680143
Density No:	0
Density Qty:	Not reported

Facility ID:	69317824
Data Year:	2008
Description:	Class 9 Labpack

GILEAD SCIENCES INC (Continued) **S108653574**

Mix:	False
Reported Qty:	15 LB
Kilo Qty:	6.804000117028802
Density No:	0
Density Qty:	Not reported
Facility ID:	69317824
Data Year:	2008
Description:	Corrosive Acid Labpack
Mix:	False
Reported Qty:	44.170000000000002 LB
Kilo Qty:	20.035512344610815
Density No:	0
Density Qty:	Not reported
Facility ID:	69317824
Data Year:	2008
Description:	Flammable, Corrosive Labpack
Mix:	False
Reported Qty:	33.340000000000003 LB
Kilo Qty:	15.12302426011602
Density No:	0
Density Qty:	Not reported
Facility ID:	69317824
Data Year:	2008
Description:	Phosphorus Oxychloride
Mix:	False
Reported Qty:	83.400000000000006 LB
Kilo Qty:	37.830240650680146
Density No:	0
Density Qty:	Not reported
Facility ID:	69317824
Data Year:	2008
Description:	Solvent Spill Debris
Mix:	False
Reported Qty:	1 GAL
Kilo Qty:	3.402000058514401
Density No:	7.5
Density Qty:	PPG
Facility ID:	69317824
Data Year:	2008
Description:	Halogenated/Non-Halogenated Solvent Mixture (Flammable)
Mix:	False
Reported Qty:	2981.5500000000002 LB
Kilo Qty:	1352.4311032618152
Density No:	0
Density Qty:	Not reported
Facility ID:	69317824
Data Year:	2008
Description:	Non Chlorinated Flammable Waste, MQG
Mix:	False
Reported Qty:	1230.99 LB
Kilo Qty:	558.37707360408569

GILEAD SCIENCES INC (Continued) **S108653574**

Density No: 0
Density Qty: Not reported

Facility ID: 69317824
Data Year: 2008
Description: Halogenated/Non-Halogenated Solvent Mixture (Flammable)
Mix: False
Reported Qty: 270 GAL
Kilo Qty: 1224.7200210651845
Density No: 10
Density Qty: PPG

Facility ID: 69317824
Data Year: 2008
Description: Non Chloronated Flammable Waste in vials, MQG
Mix: False
Reported Qty: 120.06 LB
Kilo Qty: 54.459216936698539
Density No: 0
Density Qty: Not reported

Shipments Sent:
Facility ID: 69317824
Data Year: 2008
Shipment sent data: 12/9/2008
Reported Qty: 1 LB
Kilo Qty: 0.45360000780192

Facility ID: 69317824
Data Year: 2008
Shipment sent data: 9/16/2008
Reported Qty: 1 LB
Kilo Qty: 0.45360000780192

Facility ID: 69317824
Data Year: 2008
Shipment sent data: 12/9/2008
Reported Qty: 1 LB
Kilo Qty: 0.45360000780192

Facility ID: 69317824
Data Year: 2008
Shipment sent data: 9/16/2008
Reported Qty: 4 LB
Kilo Qty: 1.81440003120768

Facility ID: 69317824
Data Year: 2008
Shipment sent data: 6/24/2008
Reported Qty: 1 LB
Kilo Qty: 0.45360000780192

Facility ID: 69317824
Data Year: 2008
Shipment sent data: 12/9/2008
Reported Qty: 4 LB
Kilo Qty: 1.81440003120768

GILEAD SCIENCES INC (Continued) **S108653574**

Facility ID: 69317824
Data Year: 2008
Shipment sent data: 6/24/2008
Reported Qty: 3 LB
Kilo Qty: 1.36080002340576

Facility ID: 69317824
Data Year: 2008
Shipment sent data: 9/16/2008
Reported Qty: 3 LB
Kilo Qty: 1.36080002340576

Facility ID: 69317824
Data Year: 2008
Shipment sent data: 12/9/2008
Reported Qty: 5 LB
Kilo Qty: 2.2680000390096

Facility ID: 69317824
Data Year: 2008
Shipment sent data: 12/9/2008
Reported Qty: 6 LB
Kilo Qty: 2.72160004681152

Facility ID: 69317824
Data Year: 2008
Shipment sent data: 9/16/2008
Reported Qty: 1 LB
Kilo Qty: 0.45360000780192

Facility ID: 69317824
Data Year: 2008
Shipment sent data: 12/9/2008
Reported Qty: 412.83 LB
Kilo Qty: 187.259691220867

Facility ID: 69317824
Data Year: 2008
Shipment sent data: 10/14/2008
Reported Qty: 412.83 LB
Kilo Qty: 187.259691220867

Facility ID: 69317824
Data Year: 2008
Shipment sent data: 6/24/2008
Reported Qty: 450.36 LB
Kilo Qty: 204.283299513673

Facility ID: 69317824
Data Year: 2008
Shipment sent data: 5/6/2008
Reported Qty: 4.17 LB
Kilo Qty: 1.89151203253401

Facility ID: 69317824
Data Year: 2008
Shipment sent data: 1/3/2008

GILEAD SCIENCES INC (Continued) **S108653574**

Reported Qty: 15 LB
Kilo Qty: 6.8040001170288

Facility ID: 69317824
Data Year: 2008
Shipment sent data: 1/3/2008
Reported Qty: 8.34 LB
Kilo Qty: 3.78302406506801

Facility ID: 69317824
Data Year: 2008
Shipment sent data: 1/3/2008
Reported Qty: 15 LB
Kilo Qty: 6.8040001170288

Facility ID: 69317824
Data Year: 2008
Shipment sent data: 11/11/2008
Reported Qty: 20 LB
Kilo Qty: 9.0720001560384

Facility ID: 69317824
Data Year: 2008
Shipment sent data: 5/8/2008
Reported Qty: 4.17 LB
Kilo Qty: 1.89151203253401

Waste Stream Comments:
Facility ID: 69317824
Data Year: 2008
Comments: A7: Discarded non U or P coded material

Facility ID: 69317824
Data Year: 2008
Comments: A7: Discarded non U or P coded material

Facility ID: 69317824
Data Year: 2008
Comments: A7: Discarded non U or P coded material

Facility ID: 69317824
Data Year: 2008
Comments: A7: Discarded non U or P coded material

Facility ID: 69317824
Data Year: 2008
Comments: A7: Discarded non U or P coded material

Facility ID: 69317824
Data Year: 2008
Comments: A7: Discarded non U or P coded material

Facility ID: 69317824
Data Year: 2008
Comments: A7: Discarded non U or P coded material

Facility ID: 69317824

GILEAD SCIENCES INC (Continued) **S108653574**

Data Year: 2008
Comments: A7: Discarded non U or P coded material

Facility ID: 69317824
Data Year: 2008
Comments: A7: Discarded non U or P coded material

Facility ID: 69317824
Data Year: 2008
Comments: A7: Discarded non U or P coded material

Facility ID: 69317824
Data Year: 2008
Comments: A7: Discarded non U or P coded material

Facility ID: 69317824
Data Year: 2008
Comments: A7: Discarded non U or P coded material

Facility ID: 69317824
Data Year: 2008
Comments: A7: Discarded non U or P coded material

Facility ID: 69317824
Data Year: 2009
Comments: research chemical no longer needed for project so it was disposed of.

Facility ID: 69317824
Data Year: 2009
Comments: A7: Discarded non U or P coded material. Material used for specific research use and discarded via lab pack when research no longer required product.

Facility ID: 69317824
Data Year: 2009
Comments: A7: Discarded non U or P coded material. Material used for specific research. When research was complete the material was no longer required and was discarded.

Facility ID: 69317824
Data Year: 2009
Comments: A7: Discarded non U or P coded material. Material purchased for specific research and the remainder discarded after project was completed.

Facility ID: 69317824
Data Year: 2009
Comments: A7: Discarded non U or P coded material. Research chemical no longer required and disposed of.

Facility ID: 69317824
Data Year: 2009
Comments: A7: Discarded non U or P coded material. The two lab packs were materials used for specific biotech research then discarded when they were no longer needed.

Facility ID: 69317824

GILEAD SCIENCES INC (Continued) **S108653574**

Data Year: 2009
Comments: A7: Discarded non U or P coded material

Facility Site ID Number: 69317824
EPA ID: WAD980978936
NAICS: 54171
SWC Desc: WP01, WT02
FWC Desc: D001, D002, D003, D005, D007, D008, D011, D022, D040, D003, F002, F003, F005, U228, U002
Form Comm: Not reported
Data Year: 2008
Permit by Rule: False
Treatment by Generator: False
Mixed radioactive waste: False
Importer of hazardous waste: False
Immediate recycler: False
Treatment/Storage/Disposal/Recycling Facility: False
Generator of dangerous fuel waste: False
Generator marketing to burner: False
Other marketers (i.e., blender, distributor, etc.): False
Utility boiler burner: False
Industry boiler burner: False
Industrial Furnace: False
Smelter defferal: False
Universal waste - batteries - generate: False
Universal waste - thermostats - generate: False
Universal waste - mercury - generate: False
Universal waste - lamps - generate: False
Universal waste - batteries - accumulate: False
Universal waste - thermostats - accumulate: False
Universal waste - mercury - accumulate: False
Universal waste - lamps - accumulate: False
Destination Facility for Universal Waste: False
Off-specification used oil burner - utility boiler: False
Off-specification used oil burner - industrial boiler: False
Off-specification used oil burner - industrial furnace: False
Tax Reg #: 601818908
Business Type: Biopharmaceutics Research
Mail Name: Gilead Sciences Inc
Mail addr line1: 2025 First Ave Ste PH
Mail city,st,zip: Seattle, WA 98121
Mail country: UNITED STATES
Legal org name: Gilead Sciences Inc
Legal org type: Private
Legal addr line1: 333 Lakeside Dr
Legal city,st,zip: Foster City, CA 94404
Legal country: UNITED STATES
Legal phone nbr: (650)574-3000
Legal effective date: 08/01/2006
Land org name: ARE Seattle No 10 LLC
Land org type: Private
Land person name: Not reported
Land addr line1: 385 E Colorado Blvd Ste 299
Land city,st,zip: Pasadena, CA 91101
Land country: UNITED STATES
Land phone nbr: (626)578-0777

GILEAD SCIENCES INC (Continued) **S108653574**

Operator org name:	Not reported
Operator org type:	Private
Operator addr line1:	2025 First Ave Ste PH
Operator city,st,zip:	Seattle, WA 98121
Operator country:	UNITED STATES
Operator phone nbr:	(206)728-5090
Operator effective date:	08/01/2006
Site contact name:	Blake Dean
Site contact addr line1:	2025 First Ave Ste PH
Site Contact City/State/ Zip:	Seattle, WA 98121
Site Contact Country:	UNITED STATES
Site Contact Phone #:	(206)832-2125
Site Contact EMail:	blake.dean@gilead.com
Form Contact NAME:	Blake Dean
Form Contact ADDR LINE1:	2025 First Ave Ste PH
Form Contact City,ST,Zip:	Seattle, WA 98121
Form Contact Country:	UNITED STATES
Form Contact Phone #:	(206)832-2125
Form Contact EMail:	blake.dean@gilead.com
Gen Status CD:	MQG
Monthly Generation:	False
Batch Generation:	True
One Time Generation:	False
Transport Own Waste:	False
Tranports Other Waste:	False
Recycler Onsite:	False
Transfer Facility:	False
Other Exemption:	Not reported
UW Battery Gen:	False
Used Oil Transporter:	False
Used Oil Transfer Facility:	False
Used Oil Processor:	False
Used Oil Refiner:	False
Used Oil Fuel Marketer Directs Shipments:	False
Used Oil Fuel Marketer Meets Specs:	False

Waste Streams Generated:

Facility ID:	69317824
Data Year:	2008
Description:	Reactives Class 4.2 or 4.3 Labpack
Mix:	False
Reported Qty:	2 LB
Kilo Qty:	0.90720001560384034
Density No:	0
Density Qty:	Not reported

Facility ID:	69317824
Data Year:	2008
Description:	Acutely hazardous Waste Labpacks
Mix:	False
Reported Qty:	1 LB
Kilo Qty:	0.45360000780192017
Density No:	0
Density Qty:	Not reported

Facility ID:	69317824
Data Year:	2008

GILEAD SCIENCES INC (Continued) **S108653574**

Description: Caustic Class 8 Labpack
Mix: False
Reported Qty: 4 LB
Kilo Qty: 1.8144000312076807
Density No: 0
Density Qty: Not reported

Facility ID: 69317824
Data Year: 2008
Description: Corrosive Class 8 Labpack
Mix: False
Reported Qty: 1 LB
Kilo Qty: 0.45360000780192017
Density No: 0
Density Qty: Not reported

Facility ID: 69317824
Data Year: 2008
Description: Toxics Class 6.1 Labpack
Mix: False
Reported Qty: 4 LB
Kilo Qty: 1.8144000312076807
Density No: 0
Density Qty: Not reported

Facility ID: 69317824
Data Year: 2008
Description: Flammable Solids Class 4.1 Labpack
Mix: False
Reported Qty: 3 LB
Kilo Qty: 1.3608000234057605
Density No: 0
Density Qty: Not reported

Facility ID: 69317824
Data Year: 2008
Description: Oxidizer Class 5.1 Labpack
Mix: False
Reported Qty: 8 LB
Kilo Qty: 3.6288000624153613
Density No: 0
Density Qty: Not reported

Facility ID: 69317824
Data Year: 2008
Description: Flammable Liquids Class 3
Mix: False
Reported Qty: 7 LB
Kilo Qty: 3.1752000546134411
Density No: 0
Density Qty: Not reported

Facility ID: 69317824
Data Year: 2008
Description: Non Chlorinated Flammable Waste, MQG
Mix: False
Reported Qty: 1276.02 LB

GILEAD SCIENCES INC (Continued) **S108653574**

Kilo Qty: 578.80268195540611
Density No: 0
Density Qty: Not reported

Facility ID: 69317824
Data Year: 2008
Description: Flammable, Corrosive Labpack
Mix: False
Reported Qty: 19.170000000000002 LB
Kilo Qty: 8.6955121495628109
Density No: 0
Density Qty: Not reported

Facility ID: 69317824
Data Year: 2008
Description: Class 4.3 Labpack
Mix: False
Reported Qty: 8.3399999999999999 LB
Kilo Qty: 3.7830240650680143
Density No: 0
Density Qty: Not reported

Facility ID: 69317824
Data Year: 2008
Description: Class 9 Labpack
Mix: False
Reported Qty: 15 LB
Kilo Qty: 6.804000117028802
Density No: 0
Density Qty: Not reported

Facility ID: 69317824
Data Year: 2008
Description: Corrosive Acid Labpack
Mix: False
Reported Qty: 44.170000000000002 LB
Kilo Qty: 20.035512344610815
Density No: 0
Density Qty: Not reported

Facility ID: 69317824
Data Year: 2008
Description: Flammable, Corrosive Labpack
Mix: False
Reported Qty: 33.340000000000003 LB
Kilo Qty: 15.12302426011602
Density No: 0
Density Qty: Not reported

Facility ID: 69317824
Data Year: 2008
Description: Phosphorus Oxychloride
Mix: False
Reported Qty: 83.400000000000006 LB
Kilo Qty: 37.830240650680146
Density No: 0
Density Qty: Not reported

GILEAD SCIENCES INC (Continued) **S108653574**

Facility ID: 69317824
Data Year: 2008
Description: Solvent Spill Debris
Mix: False
Reported Qty: 1 GAL
Kilo Qty: 3.402000058514401
Density No: 7.5
Density Qty: PPG

Facility ID: 69317824
Data Year: 2008
Description: Halogenated/Non-Halogenated Solvent Mixture (Flammable)
Mix: False
Reported Qty: 2981.5500000000002 LB
Kilo Qty: 1352.4311032618152
Density No: 0
Density Qty: Not reported

Facility ID: 69317824
Data Year: 2008
Description: Non Chlorinated Flammable Waste, MQG
Mix: False
Reported Qty: 1230.99 LB
Kilo Qty: 558.37707360408569
Density No: 0
Density Qty: Not reported

Facility ID: 69317824
Data Year: 2008
Description: Halogenated/Non-Halogenated Solvent Mixture (Flammable)
Mix: False
Reported Qty: 270 GAL
Kilo Qty: 1224.7200210651845
Density No: 10
Density Qty: PPG

Facility ID: 69317824
Data Year: 2008
Description: Non Chloronated Flammable Waste in vials, MQG
Mix: False
Reported Qty: 120.06 LB
Kilo Qty: 54.459216936698539
Density No: 0
Density Qty: Not reported

Shipments Sent:
Facility ID: 69317824
Data Year: 2008
Shipment sent data: 12/9/2008
Reported Qty: 1 LB
Kilo Qty: 0.45360000780192

Facility ID: 69317824
Data Year: 2008
Shipment sent data: 9/16/2008
Reported Qty: 1 LB
Kilo Qty: 0.45360000780192

GILEAD SCIENCES INC (Continued) **S108653574**

Facility ID: 69317824
Data Year: 2008
Shipment sent data: 12/9/2008
Reported Qty: 1 LB
Kilo Qty: 0.45360000780192

Facility ID: 69317824
Data Year: 2008
Shipment sent data: 9/16/2008
Reported Qty: 4 LB
Kilo Qty: 1.81440003120768

Facility ID: 69317824
Data Year: 2008
Shipment sent data: 6/24/2008
Reported Qty: 1 LB
Kilo Qty: 0.45360000780192

Facility ID: 69317824
Data Year: 2008
Shipment sent data: 12/9/2008
Reported Qty: 4 LB
Kilo Qty: 1.81440003120768

Facility ID: 69317824
Data Year: 2008
Shipment sent data: 6/24/2008
Reported Qty: 3 LB
Kilo Qty: 1.36080002340576

Facility ID: 69317824
Data Year: 2008
Shipment sent data: 9/16/2008
Reported Qty: 3 LB
Kilo Qty: 1.36080002340576

Facility ID: 69317824
Data Year: 2008
Shipment sent data: 12/9/2008
Reported Qty: 5 LB
Kilo Qty: 2.2680000390096

Facility ID: 69317824
Data Year: 2008
Shipment sent data: 12/9/2008
Reported Qty: 6 LB
Kilo Qty: 2.72160004681152

Facility ID: 69317824
Data Year: 2008
Shipment sent data: 9/16/2008
Reported Qty: 1 LB
Kilo Qty: 0.45360000780192

Facility ID: 69317824
Data Year: 2008
Shipment sent data: 12/9/2008

GILEAD SCIENCES INC (Continued) **S108653574**

Reported Qty: 412.83 LB
Kilo Qty: 187.259691220867

Facility ID: 69317824
Data Year: 2008
Shipment sent data: 10/14/2008
Reported Qty: 412.83 LB
Kilo Qty: 187.259691220867

Facility ID: 69317824
Data Year: 2008
Shipment sent data: 6/24/2008
Reported Qty: 450.36 LB
Kilo Qty: 204.283299513673

Facility ID: 69317824
Data Year: 2008
Shipment sent data: 5/6/2008
Reported Qty: 4.17 LB
Kilo Qty: 1.89151203253401

Facility ID: 69317824
Data Year: 2008
Shipment sent data: 1/3/2008
Reported Qty: 15 LB
Kilo Qty: 6.8040001170288

Facility ID: 69317824
Data Year: 2008
Shipment sent data: 1/3/2008
Reported Qty: 8.34 LB
Kilo Qty: 3.78302406506801

Facility ID: 69317824
Data Year: 2008
Shipment sent data: 1/3/2008
Reported Qty: 15 LB
Kilo Qty: 6.8040001170288

Facility ID: 69317824
Data Year: 2008
Shipment sent data: 11/11/2008
Reported Qty: 20 LB
Kilo Qty: 9.0720001560384

Facility ID: 69317824
Data Year: 2008
Shipment sent data: 5/8/2008
Reported Qty: 4.17 LB
Kilo Qty: 1.89151203253401

Waste Stream Comments:
Facility ID: 69317824
Data Year: 2008
Comments: A7: Discarded non U or P coded material

Facility ID: 69317824

GILEAD SCIENCES INC (Continued) **S108653574**

Data Year: 2008
Comments: A7: Discarded non U or P coded material

Facility ID: 69317824
Data Year: 2008
Comments: A7: Discarded non U or P coded material

Facility ID: 69317824
Data Year: 2008
Comments: A7: Discarded non U or P coded material

Facility ID: 69317824
Data Year: 2008
Comments: A7: Discarded non U or P coded material

Facility ID: 69317824
Data Year: 2008
Comments: A7: Discarded non U or P coded material

Facility ID: 69317824
Data Year: 2008
Comments: A7: Discarded non U or P coded material

Facility ID: 69317824
Data Year: 2008
Comments: A7: Discarded non U or P coded material

Facility ID: 69317824
Data Year: 2008
Comments: A7: Discarded non U or P coded material

Facility ID: 69317824
Data Year: 2008
Comments: A7: Discarded non U or P coded material

Facility ID: 69317824
Data Year: 2008
Comments: A7: Discarded non U or P coded material

Facility ID: 69317824
Data Year: 2008
Comments: A7: Discarded non U or P coded material

Facility ID: 69317824
Data Year: 2008
Comments: A7: Discarded non U or P coded material

Facility ID: 69317824
Data Year: 2009
Comments: research chemical no longer needed for project so it was disposed of.

Facility ID: 69317824
Data Year: 2009
Comments: A7: Discarded non U or P coded material. Material used for specific research use and discarded via lab pack when research no longer required product.

GILEAD SCIENCES INC (Continued) **S108653574**

Facility ID: 69317824
Data Year: 2009
Comments: A7: Discarded non U or P coded material. Material used for specific research. When research was complete the material was no longer required and was discarded.

Facility ID: 69317824
Data Year: 2009
Comments: A7: Discarded non U or P coded material. Material purchased for specific research and the remainder discarded after project was completed.

Facility ID: 69317824
Data Year: 2009
Comments: A7: Discarded non U or P coded material. Research chemical no longer required and disposed of.

Facility ID: 69317824
Data Year: 2009
Comments: A7: Discarded non U or P coded material. The two lab packs were materials used for specific biotech research then discarded when they were no longer needed.

Facility ID: 69317824
Data Year: 2009
Comments: A7: Discarded non U or P coded material

439
SSE
1/2-1
0.973 mi.
5136 ft.

TERRY AVENUE CONDOS **WA CSCSL** **S105612840**
1420 TERRY AVE **WA ALLSITES** **N/A**
SEATTLE, WA 98101

Relative:
Higher

Actual:
236 ft.

CSCSL:
Facility ID: 34769673
Region: Northwest
Lat/Long: 47.612633 / -122.329237
Brownfield Status: Not reported
Rank Status: N
Clean Up Siteid: 2259
Site Status: Cleanup Started
PSI?: Not reported
Contaminant Name: Petroleum Products-Unspecified
Ground Water: Not reported
Surface Water: Not reported
Soil: Confirmed Above Cleanup Level
Sediment: Not reported
Air: Not reported
Bedrock: Not reported
Responsible Unit: Northwest

ALLSITES:
Facility Name: TERRY AVENUE CONDOS
Facility Id: 34769673

Interaction: 39533

TERRY AVENUE CONDOS (Continued) **S105612840**

Interaction 1:	I
Interaction 2:	VOLCLNST
Ecology Program:	TOXICS
Program Data:	ISIS
Facility Alt.:	Terry Avenue Condos
Program ID:	NW0908
Date Interaction:	2002-05-31 00:00:00
Date Interaction 3:	Voluntary Cleanup Sites
Latitude:	47.612627115000002
Longitude:	-122.3292313

---

440 West 1/2-1 0.990 mi. 5229 ft.

ODEN INVESTMENT CONDOS
619 5TH AVE W
SEATTLE, WA 98119

WA HSL **U003749991**
WA CSCSL **N/A**
WA LUST
WA UST
WA ALLSITES

Relative: Higher

Actual: 125 ft.

HSL:

edr_fstat:	WA
edr_fzip:	Not reported
edr_fcnty:	KING
edr_zip:	Not reported
Facility Type:	**Hazardous Sites List**
Facility Status:	Cleanup Started
FSID Number:	52738943
Rank:	5
Region:	NW
EDR Link ID:	52738943
Region Decode:	NORTHWEST REGIONAL OFFICE

CSCSL:

Facility ID:	52738943
Region:	Northwest
Lat/Long:	47.625301 / -122.363581
Brownfield Status:	Not reported
Rank Status:	5
Clean Up Siteid:	9551
Site Status:	Cleanup Started
PSI?:	Yes
Contaminant Name:	Petroleum-Other
Ground Water:	Not reported
Surface Water:	Not reported
Soil:	Confirmed Above Cleanup Level
Sediment:	Not reported
Air:	Not reported
Bedrock:	Not reported
Responsible Unit:	Northwest

LUST:

Facility ID:	52738943
Lust Status Type:	Cleanup Started
Cleanup Site ID:	9551
Cleanup Unit Type:	Upland
Process Type:	Independent Action
Cleanup Unit Name:	ODEN INVESTMENT CONDOS
Lust Status Date:	07/01/2011

ODEN INVESTMENT CONDOS (Continued) **U003749991**

Response Section: Northwest
Lat/Long: 47.625301 / -122.36358

UST:
Facility ID: 52738943
Site Id: 200196
UBI: Not reported
Phone Number: Not reported
Decimal Latitude: 47.62530131
Decimal Longitude: -122.36358132

Tank Name: 1
Tag Number: Not reported
Tank Status: Removed
Tank Status Date: 04/16/2001
Tank Install Date: 00/01/1900
Tank Closure Date: Not reported
Capacity Range: Not reported
Tank Permit Expiration Date: Not reported
Tank Upgrade Date: Not reported
Tank Spill Prevention: Not reported
Tank Overfill Prevention: Not reported
Tank Material: Not reported
Tank Construction: Not reported
Tank Tightness Test: Not reported
Tank Corrosion Protection: Not reported
Tank Manifold: Not reported
Tank Release Detection: Not reported
Tank SFC Type: Not reported
Pipe Material: Not reported
Pipe Construction: Not reported
Pipe Primary Release Detection: Not reported
Pipe Second Release Detection: Not reported
Pipe Corrosion Protection: Not reported
Pipe Pumping System: Not reported
Responsible Unit: NORTHWEST
Dispencer/Pump SFC Type: Not reported

ALLSITES:
Facility Name: ODEN INVESTMENT CONDOS
Facility Id: 52738943

Interaction: 49553
Interaction 1: A
Interaction 2: UST
Ecology Program: TOXICS
Program Data: UST
Facility Alt.: Not reported
Program ID: 200196
Date Interaction: 2000-01-27 00:00:00
Date Interaction 3: Underground Storage Tank
Latitude: 47.625294297000003
Longitude: -122.363573413

Interaction: 49552

ODEN INVESTMENT CONDOS (Continued) **U003749991**

Interaction 1:	I
Interaction 2:	LUST
Ecology Program:	TOXICS
Program Data:	ISIS
Facility Alt.:	Not reported
Program ID:	200196
Date Interaction:	1989-06-16 00:00:00
Date Interaction 3:	LUST Facility
Latitude:	47.625294297000003
Longitude:	-122.363573413

Interaction:	104433
Interaction 1:	A
Interaction 2:	LUST
Ecology Program:	TOXICS
Program Data:	ISIS
Facility Alt.:	ODEN INVESTMENT CONDOS
Program ID:	200196
Date Interaction:	2011-07-01 00:00:00
Date Interaction 3:	LUST Facility
Latitude:	47.625294297000003
Longitude:	-122.363573413

Count: 13 records. ORPHAN SUMMARY

City	EDR ID	Site Name	Site Address	Zip	Database(s)
SEATTLE	S105430639	FAIRFIELD SUITES (FOUR REPORTS)	1808 & 1812 YALE AVE.	98101	WA ICR
SEATTLE	S105454596	TRITELL LLC	1821 & 1823 MINOR AVE.	98101	WA ICR
SEATTLE	S105454433	SIMPSON HOUSING SITE	BETWEEN W. HARRISON & W. THOMA	98119	WA ICR
SEATTLE	S105454208	CHEVRON #9 7032	NE CORNER DENNY WAY & 5TH AVE.		WA ICR
SEATTLE	S105454349	FRED HUTCHINSON CANCER CENTER	EASTLAKE AVE. E. & FAIRVIEW AV	98109	WA ICR
SEATTLE	S105454348	FRED HUTCHINSON CANCER CENTER	EASTLAKE AVE. E. & FAIRVIEW AV	98109	WA ICR
SEATTLE	S118948857	SEATTLE DOT E ALLISON ST	END OF E ALLISON ST W OF FAIRV	98102	WA CSCSL, WA ALLSITES
SEATTLE	S118402097	SEATTLE PUBLIC UTILITIES-RESOURCE	KEY TOWER, 700 5TH AVE STE 490		WA SWF/LF
SEATTLE	1015964954	PSE GAS RELOCATES MERCER ST CORRID	MERCER ST DEXTER AVE FAIRVIEW	98109	FINDS
SEATTLE	S103508620	PIER 66	PORT OF SEATTLE	98121	WA ICR
SEATTLE	S104959652	PACIFIC NORTHWEST BALLET (SEATTLE	SEATTLE CENTER	98109	WA ICR
SEATTLE	S103512773	PACIFIC SCIENCE CENTER IMAX PROJEC	SEATTLE CENTER	98109	WA ICR
SEATTLE	S112209468	AMLI SOUTH LAKE UNION I	505 YALE AVE N & 1260 REPUBLIC	98109	WA ALLSITES, WA CSCSL NFA

GOVERNMENT RECORDS SEARCHED / DATA CURRENCY TRACKING

To maintain currency of the following federal and state databases, EDR contacts the appropriate governmental agency on a monthly or quarterly basis, as required.

Number of Days to Update: Provides confirmation that EDR is reporting records that have been updated within 90 days from the date the government agency made the information available to the public.

STANDARD ENVIRONMENTAL RECORDS

Federal NPL site list

NPL: National Priority List

National Priorities List (Superfund). The NPL is a subset of CERCLIS and identifies over 1,200 sites for priority cleanup under the Superfund Program. NPL sites may encompass relatively large areas. As such, EDR provides polygon coverage for over 1,000 NPL site boundaries produced by EPA's Environmental Photographic Interpretation Center (EPIC) and regional EPA offices.

Date of Government Version: 08/05/2016
Date Data Arrived at EDR: 10/05/2016
Date Made Active in Reports: 01/06/2017
Number of Days to Update: 93

Source: EPA
Telephone: N/A
Last EDR Contact: 01/05/2017
Next Scheduled EDR Contact: 04/17/2017
Data Release Frequency: Quarterly

NPL Site Boundaries

Sources:

EPA's Environmental Photographic Interpretation Center (EPIC)
Telephone: 202-564-7333

EPA Region 1
Telephone 617-918-1143

EPA Region 6
Telephone: 214-655-6659

EPA Region 3
Telephone 215-814-5418

EPA Region 7
Telephone: 913-551-7247

EPA Region 4
Telephone 404-562-8033

EPA Region 8
Telephone: 303-312-6774

EPA Region 5
Telephone 312-886-6686

EPA Region 9
Telephone: 415-947-4246

EPA Region 10
Telephone 206-553-8665

Proposed NPL: Proposed National Priority List Sites

A site that has been proposed for listing on the National Priorities List through the issuance of a proposed rule in the Federal Register. EPA then accepts public comments on the site, responds to the comments, and places on the NPL those sites that continue to meet the requirements for listing.

Date of Government Version: 08/05/2016
Date Data Arrived at EDR: 10/05/2016
Date Made Active in Reports: 01/06/2017
Number of Days to Update: 93

Source: EPA
Telephone: N/A
Last EDR Contact: 01/05/2017
Next Scheduled EDR Contact: 04/17/2017
Data Release Frequency: Quarterly

NPL LIENS: Federal Superfund Liens

Federal Superfund Liens. Under the authority granted the USEPA by CERCLA of 1980, the USEPA has the authority to file liens against real property in order to recover remedial action expenditures or when the property owner received notification of potential liability. USEPA compiles a listing of filed notices of Superfund Liens.

Date of Government Version: 10/15/1991
Date Data Arrived at EDR: 02/02/1994
Date Made Active in Reports: 03/30/1994
Number of Days to Update: 56

Source: EPA
Telephone: 202-564-4267
Last EDR Contact: 08/15/2011
Next Scheduled EDR Contact: 11/28/2011
Data Release Frequency: No Update Planned

GOVERNMENT RECORDS SEARCHED / DATA CURRENCY TRACKING

Federal Delisted NPL site list

Delisted NPL: National Priority List Deletions

The National Oil and Hazardous Substances Pollution Contingency Plan (NCP) establishes the criteria that the EPA uses to delete sites from the NPL. In accordance with 40 CFR 300.425.(e), sites may be deleted from the NPL where no further response is appropriate.

Date of Government Version: 08/05/2016
Date Data Arrived at EDR: 10/05/2016
Date Made Active in Reports: 01/06/2017
Number of Days to Update: 93

Source: EPA
Telephone: N/A
Last EDR Contact: 01/05/2017
Next Scheduled EDR Contact: 04/17/2017
Data Release Frequency: Quarterly

Federal CERCLIS list

FEDERAL FACILITY: Federal Facility Site Information listing

A listing of National Priority List (NPL) and Base Realignment and Closure (BRAC) sites found in the Comprehensive Environmental Response, Compensation and Liability Information System (CERCLIS) Database where EPA Federal Facilities Restoration and Reuse Office is involved in cleanup activities.

Date of Government Version: 09/14/2016
Date Data Arrived at EDR: 10/04/2016
Date Made Active in Reports: 10/21/2016
Number of Days to Update: 17

Source: Environmental Protection Agency
Telephone: 703-603-8704
Last EDR Contact: 01/05/2017
Next Scheduled EDR Contact: 04/17/2017
Data Release Frequency: Varies

SEMS: Superfund Enterprise Management System

SEMS (Superfund Enterprise Management System) tracks hazardous waste sites, potentially hazardous waste sites, and remedial activities performed in support of EPA's Superfund Program across the United States. The list was formerly know as CERCLIS, renamed to SEMS by the EPA in 2015. The list contains data on potentially hazardous waste sites that have been reported to the USEPA by states, municipalities, private companies and private persons, pursuant to Section 103 of the Comprehensive Environmental Response, Compensation, and Liability Act (CERCLA). This dataset also contains sites which are either proposed to or on the National Priorities List (NPL) and the sites which are in the screening and assessment phase for possible inclusion on the NPL.

Date of Government Version: 10/10/2016
Date Data Arrived at EDR: 10/20/2016
Date Made Active in Reports: 01/06/2017
Number of Days to Update: 78

Source: EPA
Telephone: 800-424-9346
Last EDR Contact: 01/06/2017
Next Scheduled EDR Contact: 05/01/2017
Data Release Frequency: Quarterly

Federal CERCLIS NFRAP site list

SEMS-ARCHIVE: Superfund Enterprise Management System Archive

SEMS-ARCHIVE (Superfund Enterprise Management System Archive) tracks sites that have no further interest under the Federal Superfund Program based on available information. The list was formerly known as the CERCLIS-NFRAP, renamed to SEMS ARCHIVE by the EPA in 2015. EPA may perform a minimal level of assessment work at a site while it is archived if site conditions change and/or new information becomes available. Archived sites have been removed and archived from the inventory of SEMS sites. Archived status indicates that, to the best of EPA's knowledge, assessment at a site has been completed and that EPA has determined no further steps will be taken to list the site on the National Priorities List (NPL), unless information indicates this decision was not appropriate or other considerations require a recommendation for listing at a later time. The decision does not necessarily mean that there is no hazard associated with a given site; it only means that. based upon available information, the location is not judged to be potential NPL site.

Date of Government Version: 10/10/2016
Date Data Arrived at EDR: 10/20/2016
Date Made Active in Reports: 01/06/2017
Number of Days to Update: 78

Source: EPA
Telephone: 800-424-9346
Last EDR Contact: 01/06/2017
Next Scheduled EDR Contact: 05/01/2017
Data Release Frequency: Quarterly

Federal RCRA CORRACTS facilities list

CORRACTS: Corrective Action Report

CORRACTS identifies hazardous waste handlers with RCRA corrective action activity.

Date of Government Version: 09/12/2016
Date Data Arrived at EDR: 09/28/2016
Date Made Active in Reports: 01/06/2017
Number of Days to Update: 100

Source: EPA
Telephone: 800-424-9346
Last EDR Contact: 12/28/2016
Next Scheduled EDR Contact: 04/10/2017
Data Release Frequency: Quarterly

Federal RCRA non-CORRACTS TSD facilities list

RCRA-TSDF: RCRA - Treatment, Storage and Disposal

RCRAInfo is EPA's comprehensive information system, providing access to data supporting the Resource Conservation and Recovery Act (RCRA) of 1976 and the Hazardous and Solid Waste Amendments (HSWA) of 1984. The database includes selective information on sites which generate, transport, store, treat and/or dispose of hazardous waste as defined by the Resource Conservation and Recovery Act (RCRA). Transporters are individuals or entities that move hazardous waste from the generator offsite to a facility that can recycle, treat, store, or dispose of the waste. TSDFs treat, store, or dispose of the waste.

Date of Government Version: 09/12/2016
Date Data Arrived at EDR: 09/28/2016
Date Made Active in Reports: 01/06/2017
Number of Days to Update: 100

Source: Environmental Protection Agency
Telephone: (206) 553-1200
Last EDR Contact: 12/28/2016
Next Scheduled EDR Contact: 04/10/2017
Data Release Frequency: Quarterly

Federal RCRA generators list

RCRA-LQG: RCRA - Large Quantity Generators

RCRAInfo is EPA's comprehensive information system, providing access to data supporting the Resource Conservation and Recovery Act (RCRA) of 1976 and the Hazardous and Solid Waste Amendments (HSWA) of 1984. The database includes selective information on sites which generate, transport, store, treat and/or dispose of hazardous waste as defined by the Resource Conservation and Recovery Act (RCRA). Large quantity generators (LQGs) generate over 1,000 kilograms (kg) of hazardous waste, or over 1 kg of acutely hazardous waste per month.

Date of Government Version: 09/12/2016
Date Data Arrived at EDR: 09/28/2016
Date Made Active in Reports: 01/06/2017
Number of Days to Update: 100

Source: Environmental Protection Agency
Telephone: (206) 553-1200
Last EDR Contact: 12/28/2016
Next Scheduled EDR Contact: 04/10/2017
Data Release Frequency: Quarterly

RCRA-SQG: RCRA - Small Quantity Generators

RCRAInfo is EPA's comprehensive information system, providing access to data supporting the Resource Conservation and Recovery Act (RCRA) of 1976 and the Hazardous and Solid Waste Amendments (HSWA) of 1984. The database includes selective information on sites which generate, transport, store, treat and/or dispose of hazardous waste as defined by the Resource Conservation and Recovery Act (RCRA). Small quantity generators (SQGs) generate between 100 kg and 1,000 kg of hazardous waste per month.

Date of Government Version: 09/12/2016
Date Data Arrived at EDR: 09/28/2016
Date Made Active in Reports: 01/06/2017
Number of Days to Update: 100

Source: Environmental Protection Agency
Telephone: (206) 553-1200
Last EDR Contact: 12/28/2016
Next Scheduled EDR Contact: 04/10/2017
Data Release Frequency: Quarterly

RCRA-CESQG: RCRA - Conditionally Exempt Small Quantity Generators

RCRAInfo is EPA's comprehensive information system, providing access to data supporting the Resource Conservation and Recovery Act (RCRA) of 1976 and the Hazardous and Solid Waste Amendments (HSWA) of 1984. The database includes selective information on sites which generate, transport, store, treat and/or dispose of hazardous waste as defined by the Resource Conservation and Recovery Act (RCRA). Conditionally exempt small quantity generators (CESQGs) generate less than 100 kg of hazardous waste, or less than 1 kg of acutely hazardous waste per month.

Date of Government Version: 09/12/2016
Date Data Arrived at EDR: 09/28/2016
Date Made Active in Reports: 01/06/2017
Number of Days to Update: 100

Source: Environmental Protection Agency
Telephone: (206) 553-1200
Last EDR Contact: 12/28/2016
Next Scheduled EDR Contact: 04/10/2017
Data Release Frequency: Varies

Federal institutional controls / engineering controls registries

LUCIS: Land Use Control Information System

LUCIS contains records of land use control information pertaining to the former Navy Base Realignment and Closure properties.

Date of Government Version: 05/28/2015
Date Data Arrived at EDR: 05/29/2015
Date Made Active in Reports: 06/11/2015
Number of Days to Update: 13

Source: Department of the Navy
Telephone: 843-820-7326
Last EDR Contact: 11/18/2016
Next Scheduled EDR Contact: 02/27/2017
Data Release Frequency: Varies

US ENG CONTROLS: Engineering Controls Sites List

A listing of sites with engineering controls in place. Engineering controls include various forms of caps, building foundations, liners, and treatment methods to create pathway elimination for regulated substances to enter environmental media or effect human health.

Date of Government Version: 05/09/2016
Date Data Arrived at EDR: 06/01/2016
Date Made Active in Reports: 09/02/2016
Number of Days to Update: 93

Source: Environmental Protection Agency
Telephone: 703-603-0695
Last EDR Contact: 11/29/2016
Next Scheduled EDR Contact: 03/13/2017
Data Release Frequency: Varies

US INST CONTROL: Sites with Institutional Controls

A listing of sites with institutional controls in place. Institutional controls include administrative measures, such as groundwater use restrictions, construction restrictions, property use restrictions, and post remediation care requirements intended to prevent exposure to contaminants remaining on site. Deed restrictions are generally required as part of the institutional controls.

Date of Government Version: 05/09/2016
Date Data Arrived at EDR: 06/01/2016
Date Made Active in Reports: 09/02/2016
Number of Days to Update: 93

Source: Environmental Protection Agency
Telephone: 703-603-0695
Last EDR Contact: 11/29/2016
Next Scheduled EDR Contact: 03/13/2017
Data Release Frequency: Varies

Federal ERNS list

ERNS: Emergency Response Notification System

Emergency Response Notification System. ERNS records and stores information on reported releases of oil and hazardous substances.

Date of Government Version: 09/26/2016
Date Data Arrived at EDR: 09/29/2016
Date Made Active in Reports: 11/11/2016
Number of Days to Update: 43

Source: National Response Center, United States Coast Guard
Telephone: 202-267-2180
Last EDR Contact: 12/28/2016
Next Scheduled EDR Contact: 04/10/2017
Data Release Frequency: Annually

State- and tribal - equivalent NPL

HSL: Hazardous Sites List

The Hazardous Sites List is a subset of the CSCSL Report. It includes sites which have been assessed and ranked using the Washington Ranking Method (WARM).

Date of Government Version: 08/25/2016
Date Data Arrived at EDR: 09/09/2016
Date Made Active in Reports: 10/12/2016
Number of Days to Update: 33

Source: Department of Ecology
Telephone: 360-407-7200
Last EDR Contact: 12/06/2016
Next Scheduled EDR Contact: 03/20/2017
Data Release Frequency: Semi-Annually

State- and tribal - equivalent CERCLIS

CSCSL: Confirmed and Suspected Contaminated Sites List

State Hazardous Waste Sites. State hazardous waste site records are the states' equivalent to CERCLIS. These sites may or may not already be listed on the federal CERCLIS list. Priority sites planned for cleanup using state funds (state equivalent of Superfund) are identified along with sites where cleanup will be paid for by potentially responsible parties. Available information varies by state.

Date of Government Version: 10/18/2016
Date Data Arrived at EDR: 10/20/2016
Date Made Active in Reports: 12/23/2016
Number of Days to Update: 64

Source: Department of Ecology
Telephone: 360-407-7200
Last EDR Contact: 01/20/2017
Next Scheduled EDR Contact: 05/01/2017
Data Release Frequency: Semi-Annually

State and tribal landfill and/or solid waste disposal site lists

SWF/LF: Solid Waste Facility Database

Solid Waste Facilities/Landfill Sites. SWF/LF type records typically contain an inventory of solid waste disposal facilities or landfills in a particular state. Depending on the state, these may be active or inactive facilities or open dumps that failed to meet RCRA Subtitle D Section 4004 criteria for solid waste landfills or disposal sites.

Date of Government Version: 12/07/2016
Date Data Arrived at EDR: 12/13/2016
Date Made Active in Reports: 12/23/2016
Number of Days to Update: 10

Source: Department of Ecology
Telephone: 360-407-6132
Last EDR Contact: 12/05/2016
Next Scheduled EDR Contact: 03/20/2017
Data Release Frequency: Annually

State and tribal leaking storage tank lists

LUST: Leaking Underground Storage Tanks Site List

Leaking Underground Storage Tank Incident Reports. LUST records contain an inventory of reported leaking underground storage tank incidents. Not all states maintain these records, and the information stored varies by state.

Date of Government Version: 11/15/2016
Date Data Arrived at EDR: 11/17/2016
Date Made Active in Reports: 12/22/2016
Number of Days to Update: 35

Source: Department of Ecology
Telephone: 360-407-7183
Last EDR Contact: 11/17/2016
Next Scheduled EDR Contact: 02/27/2017
Data Release Frequency: Quarterly

INDIAN LUST R5: Leaking Underground Storage Tanks on Indian Land
Leaking underground storage tanks located on Indian Land in Michigan, Minnesota and Wisconsin.

Date of Government Version: 02/17/2016
Date Data Arrived at EDR: 04/27/2016
Date Made Active in Reports: 06/03/2016
Number of Days to Update: 37
Source: EPA, Region 5
Telephone: 312-886-7439
Last EDR Contact: 10/28/2016
Next Scheduled EDR Contact: 02/06/2017
Data Release Frequency: Varies

INDIAN LUST R1: Leaking Underground Storage Tanks on Indian Land
A listing of leaking underground storage tank locations on Indian Land.

Date of Government Version: 10/27/2015
Date Data Arrived at EDR: 10/29/2015
Date Made Active in Reports: 01/04/2016
Number of Days to Update: 67
Source: EPA Region 1
Telephone: 617-918-1313
Last EDR Contact: 10/28/2016
Next Scheduled EDR Contact: 02/06/2017
Data Release Frequency: Varies

INDIAN LUST R10: Leaking Underground Storage Tanks on Indian Land
LUSTs on Indian land in Alaska, Idaho, Oregon and Washington.

Date of Government Version: 01/07/2016
Date Data Arrived at EDR: 01/08/2016
Date Made Active in Reports: 02/18/2016
Number of Days to Update: 41
Source: EPA Region 10
Telephone: 206-553-2857
Last EDR Contact: 10/28/2016
Next Scheduled EDR Contact: 02/06/2017
Data Release Frequency: Quarterly

INDIAN LUST R7: Leaking Underground Storage Tanks on Indian Land
LUSTs on Indian land in Iowa, Kansas, and Nebraska

Date of Government Version: 10/09/2015
Date Data Arrived at EDR: 02/12/2016
Date Made Active in Reports: 06/03/2016
Number of Days to Update: 112
Source: EPA Region 7
Telephone: 913-551-7003
Last EDR Contact: 10/28/2016
Next Scheduled EDR Contact: 02/06/2017
Data Release Frequency: Varies

INDIAN LUST R6: Leaking Underground Storage Tanks on Indian Land
LUSTs on Indian land in New Mexico and Oklahoma.

Date of Government Version: 12/11/2015
Date Data Arrived at EDR: 02/19/2016
Date Made Active in Reports: 06/03/2016
Number of Days to Update: 105
Source: EPA Region 6
Telephone: 214-665-6597
Last EDR Contact: 10/28/2016
Next Scheduled EDR Contact: 02/06/2017
Data Release Frequency: Varies

INDIAN LUST R4: Leaking Underground Storage Tanks on Indian Land
LUSTs on Indian land in Florida, Mississippi and North Carolina.

Date of Government Version: 02/05/2016
Date Data Arrived at EDR: 04/29/2016
Date Made Active in Reports: 06/03/2016
Number of Days to Update: 35
Source: EPA Region 4
Telephone: 404-562-8677
Last EDR Contact: 01/24/2017
Next Scheduled EDR Contact: 05/08/2017
Data Release Frequency: Semi-Annually

INDIAN LUST R8: Leaking Underground Storage Tanks on Indian Land
LUSTs on Indian land in Colorado, Montana, North Dakota, South Dakota, Utah and Wyoming.

Date of Government Version: 10/13/2015
Date Data Arrived at EDR: 10/23/2015
Date Made Active in Reports: 02/18/2016
Number of Days to Update: 118
Source: EPA Region 8
Telephone: 303-312-6271
Last EDR Contact: 10/28/2016
Next Scheduled EDR Contact: 02/06/2017
Data Release Frequency: Quarterly

INDIAN LUST R9: Leaking Underground Storage Tanks on Indian Land
LUSTs on Indian land in Arizona, California, New Mexico and Nevada

Date of Government Version: 02/25/2016
Date Data Arrived at EDR: 04/27/2016
Date Made Active in Reports: 06/03/2016
Number of Days to Update: 37

Source: Environmental Protection Agency
Telephone: 415-972-3372
Last EDR Contact: 10/28/2016
Next Scheduled EDR Contact: 02/06/2017
Data Release Frequency: Quarterly

State and tribal registered storage tank lists

FEMA UST: Underground Storage Tank Listing
A listing of all FEMA owned underground storage tanks.

Date of Government Version: 01/01/2010
Date Data Arrived at EDR: 02/16/2010
Date Made Active in Reports: 04/12/2010
Number of Days to Update: 55

Source: FEMA
Telephone: 202-646-5797
Last EDR Contact: 01/23/2017
Next Scheduled EDR Contact: 04/24/2017
Data Release Frequency: Varies

UST: Underground Storage Tank Database
Registered Underground Storage Tanks. UST's are regulated under Subtitle I of the Resource Conservation and Recovery Act (RCRA) and must be registered with the state department responsible for administering the UST program. Available information varies by state program.

Date of Government Version: 08/29/2016
Date Data Arrived at EDR: 08/31/2016
Date Made Active in Reports: 10/07/2016
Number of Days to Update: 37

Source: Department of Ecology
Telephone: 360-407-7183
Last EDR Contact: 11/14/2016
Next Scheduled EDR Contact: 02/27/2017
Data Release Frequency: Quarterly

AST: Aboveground Storage Tank Locations
A listing of aboveground storage tank locations regulated by the Department of Ecology's Spill Prevention, Preparedness and Response Program.

Date of Government Version: 12/14/2015
Date Data Arrived at EDR: 02/02/2016
Date Made Active in Reports: 05/03/2016
Number of Days to Update: 91

Source: Department of Ecology
Telephone: 360-407-7562
Last EDR Contact: 10/31/2016
Next Scheduled EDR Contact: 02/13/2017
Data Release Frequency: Varies

INDIAN UST R7: Underground Storage Tanks on Indian Land
The Indian Underground Storage Tank (UST) database provides information about underground storage tanks on Indian land in EPA Region 7 (Iowa, Kansas, Missouri, Nebraska, and 9 Tribal Nations).

Date of Government Version: 09/23/2014
Date Data Arrived at EDR: 11/25/2014
Date Made Active in Reports: 01/29/2015
Number of Days to Update: 65

Source: EPA Region 7
Telephone: 913-551-7003
Last EDR Contact: 10/28/2016
Next Scheduled EDR Contact: 02/06/2017
Data Release Frequency: Varies

INDIAN UST R6: Underground Storage Tanks on Indian Land
The Indian Underground Storage Tank (UST) database provides information about underground storage tanks on Indian land in EPA Region 6 (Louisiana, Arkansas, Oklahoma, New Mexico, Texas and 65 Tribes).

Date of Government Version: 12/03/2015
Date Data Arrived at EDR: 02/04/2016
Date Made Active in Reports: 06/03/2016
Number of Days to Update: 120

Source: EPA Region 6
Telephone: 214-665-7591
Last EDR Contact: 10/28/2016
Next Scheduled EDR Contact: 02/06/2017
Data Release Frequency: Semi-Annually

INDIAN UST R10: Underground Storage Tanks on Indian Land

The Indian Underground Storage Tank (UST) database provides information about underground storage tanks on Indian land in EPA Region 10 (Alaska, Idaho, Oregon, Washington, and Tribal Nations).

Date of Government Version: 01/07/2016
Date Data Arrived at EDR: 01/08/2016
Date Made Active in Reports: 02/18/2016
Number of Days to Update: 41

Source: EPA Region 10
Telephone: 206-553-2857
Last EDR Contact: 10/28/2016
Next Scheduled EDR Contact: 02/06/2017
Data Release Frequency: Quarterly

INDIAN UST R9: Underground Storage Tanks on Indian Land

The Indian Underground Storage Tank (UST) database provides information about underground storage tanks on Indian land in EPA Region 9 (Arizona, California, Hawaii, Nevada, the Pacific Islands, and Tribal Nations).

Date of Government Version: 02/25/2016
Date Data Arrived at EDR: 04/27/2016
Date Made Active in Reports: 06/03/2016
Number of Days to Update: 37

Source: EPA Region 9
Telephone: 415-972-3368
Last EDR Contact: 10/28/2016
Next Scheduled EDR Contact: 02/06/2017
Data Release Frequency: Quarterly

INDIAN UST R5: Underground Storage Tanks on Indian Land

The Indian Underground Storage Tank (UST) database provides information about underground storage tanks on Indian land in EPA Region 5 (Michigan, Minnesota and Wisconsin and Tribal Nations).

Date of Government Version: 11/05/2015
Date Data Arrived at EDR: 11/13/2015
Date Made Active in Reports: 01/04/2016
Number of Days to Update: 52

Source: EPA Region 5
Telephone: 312-886-6136
Last EDR Contact: 10/28/2016
Next Scheduled EDR Contact: 02/06/2017
Data Release Frequency: Varies

INDIAN UST R4: Underground Storage Tanks on Indian Land

The Indian Underground Storage Tank (UST) database provides information about underground storage tanks on Indian land in EPA Region 4 (Alabama, Florida, Georgia, Kentucky, Mississippi, North Carolina, South Carolina, Tennessee and Tribal Nations)

Date of Government Version: 02/05/2016
Date Data Arrived at EDR: 04/29/2016
Date Made Active in Reports: 06/03/2016
Number of Days to Update: 35

Source: EPA Region 4
Telephone: 404-562-9424
Last EDR Contact: 01/24/2017
Next Scheduled EDR Contact: 05/08/2017
Data Release Frequency: Semi-Annually

INDIAN UST R1: Underground Storage Tanks on Indian Land

The Indian Underground Storage Tank (UST) database provides information about underground storage tanks on Indian land in EPA Region 1 (Connecticut, Maine, Massachusetts, New Hampshire, Rhode Island, Vermont and ten Tribal Nations).

Date of Government Version: 10/20/2015
Date Data Arrived at EDR: 10/29/2015
Date Made Active in Reports: 01/04/2016
Number of Days to Update: 67

Source: EPA, Region 1
Telephone: 617-918-1313
Last EDR Contact: 10/28/2016
Next Scheduled EDR Contact: 02/06/2017
Data Release Frequency: Varies

INDIAN UST R8: Underground Storage Tanks on Indian Land

The Indian Underground Storage Tank (UST) database provides information about underground storage tanks on Indian land in EPA Region 8 (Colorado, Montana, North Dakota, South Dakota, Utah, Wyoming and 27 Tribal Nations).

Date of Government Version: 01/26/2016
Date Data Arrived at EDR: 02/05/2016
Date Made Active in Reports: 06/03/2016
Number of Days to Update: 119

Source: EPA Region 8
Telephone: 303-312-6137
Last EDR Contact: 10/28/2016
Next Scheduled EDR Contact: 02/06/2017
Data Release Frequency: Quarterly

GOVERNMENT RECORDS SEARCHED / DATA CURRENCY TRACKING

State and tribal institutional control / engineering control registries

INST CONTROL: Institutional Control Site List
Sites that have institutional controls.

Date of Government Version: 10/18/2016
Date Data Arrived at EDR: 10/20/2016
Date Made Active in Reports: 12/23/2016
Number of Days to Update: 64

Source: Department of Ecology
Telephone: 360-407-7170
Last EDR Contact: 01/20/2017
Next Scheduled EDR Contact: 05/01/2017
Data Release Frequency: Varies

State and tribal voluntary cleanup sites

INDIAN VCP R1: Voluntary Cleanup Priority Listing
A listing of voluntary cleanup priority sites located on Indian Land located in Region 1.

Date of Government Version: 07/27/2015
Date Data Arrived at EDR: 09/29/2015
Date Made Active in Reports: 02/18/2016
Number of Days to Update: 142

Source: EPA, Region 1
Telephone: 617-918-1102
Last EDR Contact: 12/27/2016
Next Scheduled EDR Contact: 04/10/2017
Data Release Frequency: Varies

INDIAN VCP R7: Voluntary Cleanup Priority Lisitng
A listing of voluntary cleanup priority sites located on Indian Land located in Region 7.

Date of Government Version: 03/20/2008
Date Data Arrived at EDR: 04/22/2008
Date Made Active in Reports: 05/19/2008
Number of Days to Update: 27

Source: EPA, Region 7
Telephone: 913-551-7365
Last EDR Contact: 04/20/2009
Next Scheduled EDR Contact: 07/20/2009
Data Release Frequency: Varies

ICR: Independent Cleanup Reports
These are remedial action reports Ecology has received from either the owner or operator of the sites. These actions have been conducted without department oversight or approval and are not under an order or decree. This database is no longer updated by the Department of Ecology.

Date of Government Version: 12/01/2002
Date Data Arrived at EDR: 01/03/2003
Date Made Active in Reports: 01/22/2003
Number of Days to Update: 19

Source: Department of Ecology
Telephone: 360-407-7200
Last EDR Contact: 08/10/2009
Next Scheduled EDR Contact: 11/09/2009
Data Release Frequency: No Update Planned

VCP: Voluntary Cleanup Program Sites
Sites that have entered either the Voluntary Cleanup Program or its predecessor Independent Remedial Action Program.

Date of Government Version: 10/18/2016
Date Data Arrived at EDR: 10/20/2016
Date Made Active in Reports: 12/23/2016
Number of Days to Update: 64

Source: Department of Ecology
Telephone: 360-407-7200
Last EDR Contact: 01/20/2017
Next Scheduled EDR Contact: 05/01/2017
Data Release Frequency: Varies

State and tribal Brownfields sites

BROWNFIELDS: Brownfields Sites Listing
A listing of brownfields sites included in the Confirmed & Suspected Sites Listing. Brownfields are abandoned, idle or underused commercial or industrial properties, where the expansion or redevelopment is hindered by real or perceived contamination. Brownfields vary in size, location, age, and past use -- they can be anything from a five-hundred acre automobile assembly plant to a small, abandoned corner gas station.

Date of Government Version: 10/18/2016
Date Data Arrived at EDR: 10/20/2016
Date Made Active in Reports: 12/23/2016
Number of Days to Update: 64

Source: Department of Ecology
Telephone: 360-725-4030
Last EDR Contact: 01/20/2017
Next Scheduled EDR Contact: 05/01/2017
Data Release Frequency: Varies

ADDITIONAL ENVIRONMENTAL RECORDS

Local Brownfield lists

US BROWNFIELDS: A Listing of Brownfields Sites

Brownfields are real property, the expansion, redevelopment, or reuse of which may be complicated by the presence or potential presence of a hazardous substance, pollutant, or contaminant. Cleaning up and reinvesting in these properties takes development pressures off of undeveloped, open land, and both improves and protects the environment. Assessment, Cleanup and Redevelopment Exchange System (ACRES) stores information reported by EPA Brownfields grant recipients on brownfields properties assessed or cleaned up with grant funding as well as information on Targeted Brownfields Assessments performed by EPA Regions. A listing of ACRES Brownfield sites is obtained from Cleanups in My Community. Cleanups in My Community provides information on Brownfields properties for which information is reported back to EPA, as well as areas served by Brownfields grant programs.

Date of Government Version: 09/20/2016
Date Data Arrived at EDR: 09/21/2016
Date Made Active in Reports: 11/11/2016
Number of Days to Update: 51

Source: Environmental Protection Agency
Telephone: 202-566-2777
Last EDR Contact: 12/20/2016
Next Scheduled EDR Contact: 04/03/2017
Data Release Frequency: Semi-Annually

Local Lists of Landfill / Solid Waste Disposal Sites

SWRCY: Recycling Facility List

A llisting of recycling center locations.

Date of Government Version: 10/25/2016
Date Data Arrived at EDR: 10/27/2016
Date Made Active in Reports: 01/06/2017
Number of Days to Update: 71

Source: Department of Ecology
Telephone: 360-407-6105
Last EDR Contact: 01/23/2017
Next Scheduled EDR Contact: 05/08/2017
Data Release Frequency: Varies

SWTIRE: Solid Waste Tire Facilities

This study identified sites statewide with unauthorized accumulations of scrap tires.

Date of Government Version: 11/01/2005
Date Data Arrived at EDR: 03/16/2006
Date Made Active in Reports: 04/13/2006
Number of Days to Update: 28

Source: Department of Ecology
Telephone: N/A
Last EDR Contact: 12/05/2016
Next Scheduled EDR Contact: 03/20/2017
Data Release Frequency: Varies

INDIAN ODI: Report on the Status of Open Dumps on Indian Lands

Location of open dumps on Indian land.

Date of Government Version: 12/31/1998
Date Data Arrived at EDR: 12/03/2007
Date Made Active in Reports: 01/24/2008
Number of Days to Update: 52

Source: Environmental Protection Agency
Telephone: 703-308-8245
Last EDR Contact: 10/31/2016
Next Scheduled EDR Contact: 02/13/2017
Data Release Frequency: Varies

ODI: Open Dump Inventory

An open dump is defined as a disposal facility that does not comply with one or more of the Part 257 or Part 258 Subtitle D Criteria.

Date of Government Version: 06/30/1985
Date Data Arrived at EDR: 08/09/2004
Date Made Active in Reports: 09/17/2004
Number of Days to Update: 39

Source: Environmental Protection Agency
Telephone: 800-424-9346
Last EDR Contact: 06/09/2004
Next Scheduled EDR Contact: N/A
Data Release Frequency: No Update Planned

DEBRIS REGION 9: Torres Martinez Reservation Illegal Dump Site Locations
A listing of illegal dump sites location on the Torres Martinez Indian Reservation located in eastern Riverside County and northern Imperial County, California.

Date of Government Version: 01/12/2009
Date Data Arrived at EDR: 05/07/2009
Date Made Active in Reports: 09/21/2009
Number of Days to Update: 137
Source: EPA, Region 9
Telephone: 415-947-4219
Last EDR Contact: 01/23/2017
Next Scheduled EDR Contact: 05/08/2017
Data Release Frequency: No Update Planned

IHS OPEN DUMPS: Open Dumps on Indian Land
A listing of all open dumps located on Indian Land in the United States.

Date of Government Version: 04/01/2014
Date Data Arrived at EDR: 08/06/2014
Date Made Active in Reports: 01/29/2015
Number of Days to Update: 176
Source: Department of Health & Human Serivces, Indian Health Service
Telephone: 301-443-1452
Last EDR Contact: 11/04/2016
Next Scheduled EDR Contact: 02/13/2017
Data Release Frequency: Varies

Local Lists of Hazardous waste / Contaminated Sites

US HIST CDL: National Clandestine Laboratory Register
A listing of clandestine drug lab locations that have been removed from the DEAs National Clandestine Laboratory Register.

Date of Government Version: 08/31/2016
Date Data Arrived at EDR: 09/06/2016
Date Made Active in Reports: 09/23/2016
Number of Days to Update: 17
Source: Drug Enforcement Administration
Telephone: 202-307-1000
Last EDR Contact: 08/31/2016
Next Scheduled EDR Contact: 10/10/2016
Data Release Frequency: No Update Planned

ALLSITES: Facility/Site Identification System Listing
Information on facilities and sites of interest to the Department of Ecology.

Date of Government Version: 11/04/2016
Date Data Arrived at EDR: 11/04/2016
Date Made Active in Reports: 01/06/2017
Number of Days to Update: 63
Source: Department of Ecology
Telephone: 360-407-6423
Last EDR Contact: 10/31/2016
Next Scheduled EDR Contact: 02/13/2017
Data Release Frequency: Quarterly

CDL: Clandestine Drug Lab Contaminated Site List
Illegal methamphetamine labs use hazardous chemicals that create public health hazards. Chemicals and residues can cause burns, respiratory and neurological damage, and death. Biological hazards associated with intravenous needles, feces, and blood also pose health risks.

Date of Government Version: 11/21/2016
Date Data Arrived at EDR: 12/09/2016
Date Made Active in Reports: 12/23/2016
Number of Days to Update: 14
Source: Department of Health
Telephone: 360-236-3380
Last EDR Contact: 11/07/2016
Next Scheduled EDR Contact: 02/20/2017
Data Release Frequency: Varies

HIST CDL: List of Sites Contaminated by Clandestine Drug Labs
This listing of contaminated sites by Clandestine Drug Labs includes non-remediated properties. The current CDL listing does not. This listing is no longer updated by the state agency.

Date of Government Version: 02/08/2007
Date Data Arrived at EDR: 06/26/2007
Date Made Active in Reports: 07/19/2007
Number of Days to Update: 23
Source: Department of Health
Telephone: 360-236-3381
Last EDR Contact: 06/02/2008
Next Scheduled EDR Contact: 09/01/2008
Data Release Frequency: No Update Planned

CSCSL NFA: Confirmed and Contaminated Sites - No Further Action

This report contains information about sites that are undergoing cleanup and sites that are awaiting further investigation and/or cleanup. Sites on the Hazardous Sites List (see above) are included in this data set.

Date of Government Version: 10/18/2016
Date Data Arrived at EDR: 10/20/2016
Date Made Active in Reports: 12/23/2016
Number of Days to Update: 64

Source: Department of Ecology
Telephone: 360-407-7170
Last EDR Contact: 01/20/2017
Next Scheduled EDR Contact: 05/01/2017
Data Release Frequency: Semi-Annually

US CDL: Clandestine Drug Labs

A listing of clandestine drug lab locations. The U.S. Department of Justice ("the Department") provides this web site as a public service. It contains addresses of some locations where law enforcement agencies reported they found chemicals or other items that indicated the presence of either clandestine drug laboratories or dumpsites. In most cases, the source of the entries is not the Department, and the Department has not verified the entry and does not guarantee its accuracy. Members of the public must verify the accuracy of all entries by, for example, contacting local law enforcement and local health departments.

Date of Government Version: 08/30/2016
Date Data Arrived at EDR: 09/06/2016
Date Made Active in Reports: 09/23/2016
Number of Days to Update: 17

Source: Drug Enforcement Administration
Telephone: 202-307-1000
Last EDR Contact: 11/29/2016
Next Scheduled EDR Contact: 03/13/2017
Data Release Frequency: Quarterly

Local Land Records

LIENS 2: CERCLA Lien Information

A Federal CERCLA ('Superfund') lien can exist by operation of law at any site or property at which EPA has spent Superfund monies. These monies are spent to investigate and address releases and threatened releases of contamination. CERCLIS provides information as to the identity of these sites and properties.

Date of Government Version: 02/18/2014
Date Data Arrived at EDR: 03/18/2014
Date Made Active in Reports: 04/24/2014
Number of Days to Update: 37

Source: Environmental Protection Agency
Telephone: 202-564-6023
Last EDR Contact: 01/24/2017
Next Scheduled EDR Contact: 05/08/2017
Data Release Frequency: Varies

Records of Emergency Release Reports

HMIRS: Hazardous Materials Information Reporting System

Hazardous Materials Incident Report System. HMIRS contains hazardous material spill incidents reported to DOT.

Date of Government Version: 06/27/2016
Date Data Arrived at EDR: 06/28/2016
Date Made Active in Reports: 09/23/2016
Number of Days to Update: 87

Source: U.S. Department of Transportation
Telephone: 202-366-4555
Last EDR Contact: 12/28/2016
Next Scheduled EDR Contact: 04/10/2017
Data Release Frequency: Annually

SPILLS: Reported Spills

Spills reported to the Spill Prevention, Preparedness and Response Division.

Date of Government Version: 12/07/2016
Date Data Arrived at EDR: 12/09/2016
Date Made Active in Reports: 12/23/2016
Number of Days to Update: 14

Source: Department of Ecology
Telephone: 360-407-6950
Last EDR Contact: 12/05/2016
Next Scheduled EDR Contact: 03/20/2017
Data Release Frequency: Semi-Annually

SPILLS 90: SPILLS90 data from FirstSearch

Spills 90 includes those spill and release records available exclusively from FirstSearch databases. Typically, they may include chemical, oil and/or hazardous substance spills recorded after 1990. Duplicate records that are already included in EDR incident and release records are not included in Spills 90.

Date of Government Version: 05/23/2006
Date Data Arrived at EDR: 01/03/2013
Date Made Active in Reports: 03/06/2013
Number of Days to Update: 62

Source: FirstSearch
Telephone: N/A
Last EDR Contact: 01/03/2013
Next Scheduled EDR Contact: N/A
Data Release Frequency: No Update Planned

Other Ascertainable Records

RCRA NonGen / NLR: RCRA - Non Generators / No Longer Regulated

RCRAInfo is EPA's comprehensive information system, providing access to data supporting the Resource Conservation and Recovery Act (RCRA) of 1976 and the Hazardous and Solid Waste Amendments (HSWA) of 1984. The database includes selective information on sites which generate, transport, store, treat and/or dispose of hazardous waste as defined by the Resource Conservation and Recovery Act (RCRA). Non-Generators do not presently generate hazardous waste.

Date of Government Version: 09/12/2016
Date Data Arrived at EDR: 09/28/2016
Date Made Active in Reports: 01/06/2017
Number of Days to Update: 100

Source: Environmental Protection Agency
Telephone: (206) 553-1200
Last EDR Contact: 12/28/2016
Next Scheduled EDR Contact: 04/10/2017
Data Release Frequency: Varies

FUDS: Formerly Used Defense Sites

The listing includes locations of Formerly Used Defense Sites properties where the US Army Corps of Engineers is actively working or will take necessary cleanup actions.

Date of Government Version: 01/31/2015
Date Data Arrived at EDR: 07/08/2015
Date Made Active in Reports: 10/13/2015
Number of Days to Update: 97

Source: U.S. Army Corps of Engineers
Telephone: 202-528-4285
Last EDR Contact: 12/08/2016
Next Scheduled EDR Contact: 03/20/2017
Data Release Frequency: Varies

DOD: Department of Defense Sites

This data set consists of federally owned or administered lands, administered by the Department of Defense, that have any area equal to or greater than 640 acres of the United States, Puerto Rico, and the U.S. Virgin Islands.

Date of Government Version: 12/31/2005
Date Data Arrived at EDR: 11/10/2006
Date Made Active in Reports: 01/11/2007
Number of Days to Update: 62

Source: USGS
Telephone: 888-275-8747
Last EDR Contact: 01/13/2017
Next Scheduled EDR Contact: 04/24/2017
Data Release Frequency: Semi-Annually

FEDLAND: Federal and Indian Lands

Federally and Indian administrated lands of the United States. Lands included are administrated by: Army Corps of Engineers, Bureau of Reclamation, National Wild and Scenic River, National Wildlife Refuge, Public Domain Land, Wilderness, Wilderness Study Area, Wildlife Management Area, Bureau of Indian Affairs, Bureau of Land Management, Department of Justice, Forest Service, Fish and Wildlife Service, National Park Service.

Date of Government Version: 12/31/2005
Date Data Arrived at EDR: 02/06/2006
Date Made Active in Reports: 01/11/2007
Number of Days to Update: 339

Source: U.S. Geological Survey
Telephone: 888-275-8747
Last EDR Contact: 01/13/2017
Next Scheduled EDR Contact: 04/24/2017
Data Release Frequency: N/A

SCRD DRYCLEANERS: State Coalition for Remediation of Drycleaners Listing

The State Coalition for Remediation of Drycleaners was established in 1998, with support from the U.S. EPA Office of Superfund Remediation and Technology Innovation. It is comprised of representatives of states with established drycleaner remediation programs. Currently the member states are Alabama, Connecticut, Florida, Illinois, Kansas, Minnesota, Missouri, North Carolina, Oregon, South Carolina, Tennessee, Texas, and Wisconsin.

Date of Government Version: 03/07/2011
Date Data Arrived at EDR: 03/09/2011
Date Made Active in Reports: 05/02/2011
Number of Days to Update: 54

Source: Environmental Protection Agency
Telephone: 615-532-8599
Last EDR Contact: 11/17/2016
Next Scheduled EDR Contact: 11/28/2016
Data Release Frequency: Varies

US FIN ASSUR: Financial Assurance Information

All owners and operators of facilities that treat, store, or dispose of hazardous waste are required to provide proof that they will have sufficient funds to pay for the clean up, closure, and post-closure care of their facilities.

Date of Government Version: 07/12/2016
Date Data Arrived at EDR: 08/17/2016
Date Made Active in Reports: 10/21/2016
Number of Days to Update: 65

Source: Environmental Protection Agency
Telephone: 202-566-1917
Last EDR Contact: 11/16/2016
Next Scheduled EDR Contact: 02/27/2017
Data Release Frequency: Quarterly

EPA WATCH LIST: EPA WATCH LIST

EPA maintains a "Watch List" to facilitate dialogue between EPA, state and local environmental agencies on enforcement matters relating to facilities with alleged violations identified as either significant or high priority. Being on the Watch List does not mean that the facility has actually violated the law only that an investigation by EPA or a state or local environmental agency has led those organizations to allege that an unproven violation has in fact occurred. Being on the Watch List does not represent a higher level of concern regarding the alleged violations that were detected, but instead indicates cases requiring additional dialogue between EPA, state and local agencies - primarily because of the length of time the alleged violation has gone unaddressed or unresolved.

Date of Government Version: 08/30/2013
Date Data Arrived at EDR: 03/21/2014
Date Made Active in Reports: 06/17/2014
Number of Days to Update: 88

Source: Environmental Protection Agency
Telephone: 617-520-3000
Last EDR Contact: 11/08/2016
Next Scheduled EDR Contact: 02/20/2017
Data Release Frequency: Quarterly

2020 COR ACTION: 2020 Corrective Action Program List

The EPA has set ambitious goals for the RCRA Corrective Action program by creating the 2020 Corrective Action Universe. This RCRA cleanup baseline includes facilities expected to need corrective action. The 2020 universe contains a wide variety of sites. Some properties are heavily contaminated while others were contaminated but have since been cleaned up. Still others have not been fully investigated yet, and may require little or no remediation. Inclusion in the 2020 Universe does not necessarily imply failure on the part of a facility to meet its RCRA obligations.

Date of Government Version: 04/22/2013
Date Data Arrived at EDR: 03/03/2015
Date Made Active in Reports: 03/09/2015
Number of Days to Update: 6

Source: Environmental Protection Agency
Telephone: 703-308-4044
Last EDR Contact: 11/11/2016
Next Scheduled EDR Contact: 02/20/2017
Data Release Frequency: Varies

TSCA: Toxic Substances Control Act

Toxic Substances Control Act. TSCA identifies manufacturers and importers of chemical substances included on the TSCA Chemical Substance Inventory list. It includes data on the production volume of these substances by plant site.

Date of Government Version: 12/31/2012
Date Data Arrived at EDR: 01/15/2015
Date Made Active in Reports: 01/29/2015
Number of Days to Update: 14

Source: EPA
Telephone: 202-260-5521
Last EDR Contact: 12/23/2016
Next Scheduled EDR Contact: 04/03/2017
Data Release Frequency: Every 4 Years

TRIS: Toxic Chemical Release Inventory System

Toxic Release Inventory System. TRIS identifies facilities which release toxic chemicals to the air, water and land in reportable quantities under SARA Title III Section 313.

Date of Government Version: 12/31/2014
Date Data Arrived at EDR: 11/24/2015
Date Made Active in Reports: 04/05/2016
Number of Days to Update: 133

Source: EPA
Telephone: 202-566-0250
Last EDR Contact: 11/22/2016
Next Scheduled EDR Contact: 03/06/2017
Data Release Frequency: Annually

SSTS: Section 7 Tracking Systems

Section 7 of the Federal Insecticide, Fungicide and Rodenticide Act, as amended (92 Stat. 829) requires all registered pesticide-producing establishments to submit a report to the Environmental Protection Agency by March 1st each year. Each establishment must report the types and amounts of pesticides, active ingredients and devices being produced, and those having been produced and sold or distributed in the past year.

Date of Government Version: 12/31/2009
Date Data Arrived at EDR: 12/10/2010
Date Made Active in Reports: 02/25/2011
Number of Days to Update: 77

Source: EPA
Telephone: 202-564-4203
Last EDR Contact: 01/23/2017
Next Scheduled EDR Contact: 05/08/2017
Data Release Frequency: Annually

ROD: Records Of Decision

Record of Decision. ROD documents mandate a permanent remedy at an NPL (Superfund) site containing technical and health information to aid in the cleanup.

Date of Government Version: 11/25/2013
Date Data Arrived at EDR: 12/12/2013
Date Made Active in Reports: 02/24/2014
Number of Days to Update: 74

Source: EPA
Telephone: 703-416-0223
Last EDR Contact: 12/06/2016
Next Scheduled EDR Contact: 03/20/2017
Data Release Frequency: Annually

RMP: Risk Management Plans

When Congress passed the Clean Air Act Amendments of 1990, it required EPA to publish regulations and guidance for chemical accident prevention at facilities using extremely hazardous substances. The Risk Management Program Rule (RMP Rule) was written to implement Section 112(r) of these amendments. The rule, which built upon existing industry codes and standards, requires companies of all sizes that use certain flammable and toxic substances to develop a Risk Management Program, which includes a(n): Hazard assessment that details the potential effects of an accidental release, an accident history of the last five years, and an evaluation of worst-case and alternative accidental releases; Prevention program that includes safety precautions and maintenance, monitoring, and employee training measures; and Emergency response program that spells out emergency health care, employee training measures and procedures for informing the public and response agencies (e.g the fire department) should an accident occur.

Date of Government Version: 08/01/2016
Date Data Arrived at EDR: 08/22/2016
Date Made Active in Reports: 11/11/2016
Number of Days to Update: 81

Source: Environmental Protection Agency
Telephone: 202-564-8600
Last EDR Contact: 01/23/2017
Next Scheduled EDR Contact: 05/08/2017
Data Release Frequency: Varies

RAATS: RCRA Administrative Action Tracking System

RCRA Administration Action Tracking System. RAATS contains records based on enforcement actions issued under RCRA pertaining to major violators and includes administrative and civil actions brought by the EPA. For administration actions after September 30, 1995, data entry in the RAATS database was discontinued. EPA will retain a copy of the database for historical records. It was necessary to terminate RAATS because a decrease in agency resources made it impossible to continue to update the information contained in the database.

Date of Government Version: 04/17/1995
Date Data Arrived at EDR: 07/03/1995
Date Made Active in Reports: 08/07/1995
Number of Days to Update: 35

Source: EPA
Telephone: 202-564-4104
Last EDR Contact: 06/02/2008
Next Scheduled EDR Contact: 09/01/2008
Data Release Frequency: No Update Planned

PRP: Potentially Responsible Parties
A listing of verified Potentially Responsible Parties

Date of Government Version: 10/25/2013
Date Data Arrived at EDR: 10/17/2014
Date Made Active in Reports: 10/20/2014
Number of Days to Update: 3
Source: EPA
Telephone: 202-564-6023
Last EDR Contact: 11/07/2016
Next Scheduled EDR Contact: 02/20/2017
Data Release Frequency: Quarterly

PADS: PCB Activity Database System
PCB Activity Database. PADS Identifies generators, transporters, commercial storers and/or brokers and disposers of PCB's who are required to notify the EPA of such activities.

Date of Government Version: 01/20/2016
Date Data Arrived at EDR: 04/28/2016
Date Made Active in Reports: 09/02/2016
Number of Days to Update: 127
Source: EPA
Telephone: 202-566-0500
Last EDR Contact: 01/13/2017
Next Scheduled EDR Contact: 04/24/2017
Data Release Frequency: Annually

ICIS: Integrated Compliance Information System
The Integrated Compliance Information System (ICIS) supports the information needs of the national enforcement and compliance program as well as the unique needs of the National Pollutant Discharge Elimination System (NPDES) program.

Date of Government Version: 07/27/2016
Date Data Arrived at EDR: 08/05/2016
Date Made Active in Reports: 10/21/2016
Number of Days to Update: 77
Source: Environmental Protection Agency
Telephone: 202-564-5088
Last EDR Contact: 01/09/2017
Next Scheduled EDR Contact: 04/24/2017
Data Release Frequency: Quarterly

FTTS: FIFRA/ TSCA Tracking System - FIFRA (Federal Insecticide, Fungicide, & Rodenticide Act)/TSCA (Toxic Substances Control Act)
FTTS tracks administrative cases and pesticide enforcement actions and compliance activities related to FIFRA, TSCA and EPCRA (Emergency Planning and Community Right-to-Know Act). To maintain currency, EDR contacts the Agency on a quarterly basis.

Date of Government Version: 04/09/2009
Date Data Arrived at EDR: 04/16/2009
Date Made Active in Reports: 05/11/2009
Number of Days to Update: 25
Source: EPA/Office of Prevention, Pesticides and Toxic Substances
Telephone: 202-566-1667
Last EDR Contact: 11/17/2016
Next Scheduled EDR Contact: 03/06/2017
Data Release Frequency: Quarterly

FTTS INSP: FIFRA/ TSCA Tracking System - FIFRA (Federal Insecticide, Fungicide, & Rodenticide Act)/TSCA (Toxic Substances Control Act)
A listing of FIFRA/TSCA Tracking System (FTTS) inspections and enforcements.

Date of Government Version: 04/09/2009
Date Data Arrived at EDR: 04/16/2009
Date Made Active in Reports: 05/11/2009
Number of Days to Update: 25
Source: EPA
Telephone: 202-566-1667
Last EDR Contact: 11/17/2016
Next Scheduled EDR Contact: 03/06/2017
Data Release Frequency: Quarterly

MLTS: Material Licensing Tracking System
MLTS is maintained by the Nuclear Regulatory Commission and contains a list of approximately 8,100 sites which possess or use radioactive materials and which are subject to NRC licensing requirements. To maintain currency, EDR contacts the Agency on a quarterly basis.

Date of Government Version: 08/30/2016
Date Data Arrived at EDR: 09/08/2016
Date Made Active in Reports: 10/21/2016
Number of Days to Update: 43
Source: Nuclear Regulatory Commission
Telephone: 301-415-7169
Last EDR Contact: 11/07/2016
Next Scheduled EDR Contact: 02/20/2017
Data Release Frequency: Quarterly

GOVERNMENT RECORDS SEARCHED / DATA CURRENCY TRACKING

COAL ASH DOE: Steam-Electric Plant Operation Data
A listing of power plants that store ash in surface ponds.

Date of Government Version: 12/31/2005
Date Data Arrived at EDR: 08/07/2009
Date Made Active in Reports: 10/22/2009
Number of Days to Update: 76

Source: Department of Energy
Telephone: 202-586-8719
Last EDR Contact: 12/06/2016
Next Scheduled EDR Contact: 03/20/2017
Data Release Frequency: Varies

COAL ASH EPA: Coal Combustion Residues Surface Impoundments List
A listing of coal combustion residues surface impoundments with high hazard potential ratings.

Date of Government Version: 07/01/2014
Date Data Arrived at EDR: 09/10/2014
Date Made Active in Reports: 10/20/2014
Number of Days to Update: 40

Source: Environmental Protection Agency
Telephone: N/A
Last EDR Contact: 12/06/2016
Next Scheduled EDR Contact: 03/20/2017
Data Release Frequency: Varies

PCB TRANSFORMER: PCB Transformer Registration Database
The database of PCB transformer registrations that includes all PCB registration submittals.

Date of Government Version: 02/01/2011
Date Data Arrived at EDR: 10/19/2011
Date Made Active in Reports: 01/10/2012
Number of Days to Update: 83

Source: Environmental Protection Agency
Telephone: 202-566-0517
Last EDR Contact: 10/28/2016
Next Scheduled EDR Contact: 02/06/2017
Data Release Frequency: Varies

RADINFO: Radiation Information Database
The Radiation Information Database (RADINFO) contains information about facilities that are regulated by U.S. Environmental Protection Agency (EPA) regulations for radiation and radioactivity.

Date of Government Version: 10/03/2016
Date Data Arrived at EDR: 10/05/2016
Date Made Active in Reports: 10/21/2016
Number of Days to Update: 16

Source: Environmental Protection Agency
Telephone: 202-343-9775
Last EDR Contact: 01/06/2017
Next Scheduled EDR Contact: 04/17/2017
Data Release Frequency: Quarterly

HIST FTTS: FIFRA/TSCA Tracking System Administrative Case Listing
A complete administrative case listing from the FIFRA/TSCA Tracking System (FTTS) for all ten EPA regions. The information was obtained from the National Compliance Database (NCDB). NCDB supports the implementation of FIFRA (Federal Insecticide, Fungicide, and Rodenticide Act) and TSCA (Toxic Substances Control Act). Some EPA regions are now closing out records. Because of that, and the fact that some EPA regions are not providing EPA Headquarters with updated records, it was decided to create a HIST FTTS database. It included records that may not be included in the newer FTTS database updates. This database is no longer updated.

Date of Government Version: 10/19/2006
Date Data Arrived at EDR: 03/01/2007
Date Made Active in Reports: 04/10/2007
Number of Days to Update: 40

Source: Environmental Protection Agency
Telephone: 202-564-2501
Last EDR Contact: 12/17/2007
Next Scheduled EDR Contact: 03/17/2008
Data Release Frequency: No Update Planned

HIST FTTS INSP: FIFRA/TSCA Tracking System Inspection & Enforcement Case Listing
A complete inspection and enforcement case listing from the FIFRA/TSCA Tracking System (FTTS) for all ten EPA regions. The information was obtained from the National Compliance Database (NCDB). NCDB supports the implementation of FIFRA (Federal Insecticide, Fungicide, and Rodenticide Act) and TSCA (Toxic Substances Control Act). Some EPA regions are now closing out records. Because of that, and the fact that some EPA regions are not providing EPA Headquarters with updated records, it was decided to create a HIST FTTS database. It included records that may not be included in the newer FTTS database updates. This database is no longer updated.

Date of Government Version: 10/19/2006
Date Data Arrived at EDR: 03/01/2007
Date Made Active in Reports: 04/10/2007
Number of Days to Update: 40

Source: Environmental Protection Agency
Telephone: 202-564-2501
Last EDR Contact: 12/17/2008
Next Scheduled EDR Contact: 03/17/2008
Data Release Frequency: No Update Planned

DOT OPS: Incident and Accident Data

Department of Transporation, Office of Pipeline Safety Incident and Accident data.

Date of Government Version: 07/31/2012
Date Data Arrived at EDR: 08/07/2012
Date Made Active in Reports: 09/18/2012
Number of Days to Update: 42

Source: Department of Transporation, Office of Pipeline Safety
Telephone: 202-366-4595
Last EDR Contact: 11/02/2016
Next Scheduled EDR Contact: 02/13/2017
Data Release Frequency: Varies

CONSENT: Superfund (CERCLA) Consent Decrees

Major legal settlements that establish responsibility and standards for cleanup at NPL (Superfund) sites. Released periodically by United States District Courts after settlement by parties to litigation matters.

Date of Government Version: 03/31/2016
Date Data Arrived at EDR: 08/01/2016
Date Made Active in Reports: 09/23/2016
Number of Days to Update: 53

Source: Department of Justice, Consent Decree Library
Telephone: Varies
Last EDR Contact: 01/23/2017
Next Scheduled EDR Contact: 04/10/2017
Data Release Frequency: Varies

BRS: Biennial Reporting System

The Biennial Reporting System is a national system administered by the EPA that collects data on the generation and management of hazardous waste. BRS captures detailed data from two groups: Large Quantity Generators (LQG) and Treatment, Storage, and Disposal Facilities.

Date of Government Version: 12/31/2013
Date Data Arrived at EDR: 02/24/2015
Date Made Active in Reports: 09/30/2015
Number of Days to Update: 218

Source: EPA/NTIS
Telephone: 800-424-9346
Last EDR Contact: 11/23/2016
Next Scheduled EDR Contact: 03/06/2017
Data Release Frequency: Biennially

INDIAN RESERV: Indian Reservations

This map layer portrays Indian administered lands of the United States that have any area equal to or greater than 640 acres.

Date of Government Version: 12/31/2014
Date Data Arrived at EDR: 07/14/2015
Date Made Active in Reports: 01/10/2017
Number of Days to Update: 546

Source: USGS
Telephone: 202-208-3710
Last EDR Contact: 01/13/2017
Next Scheduled EDR Contact: 04/24/2017
Data Release Frequency: Semi-Annually

FUSRAP: Formerly Utilized Sites Remedial Action Program

DOE established the Formerly Utilized Sites Remedial Action Program (FUSRAP) in 1974 to remediate sites where radioactive contamination remained from Manhattan Project and early U.S. Atomic Energy Commission (AEC) operations.

Date of Government Version: 07/21/2016
Date Data Arrived at EDR: 07/26/2016
Date Made Active in Reports: 09/23/2016
Number of Days to Update: 59

Source: Department of Energy
Telephone: 202-586-3559
Last EDR Contact: 11/08/2016
Next Scheduled EDR Contact: 02/20/2017
Data Release Frequency: Varies

UMTRA: Uranium Mill Tailings Sites

Uranium ore was mined by private companies for federal government use in national defense programs. When the mills shut down, large piles of the sand-like material (mill tailings) remain after uranium has been extracted from the ore. Levels of human exposure to radioactive materials from the piles are low; however, in some cases tailings were used as construction materials before the potential health hazards of the tailings were recognized.

Date of Government Version: 09/14/2010
Date Data Arrived at EDR: 10/07/2011
Date Made Active in Reports: 03/01/2012
Number of Days to Update: 146

Source: Department of Energy
Telephone: 505-845-0011
Last EDR Contact: 09/09/2016
Next Scheduled EDR Contact: 12/05/2016
Data Release Frequency: Varies

LEAD SMELTER 1: Lead Smelter Sites

A listing of former lead smelter site locations.

Date of Government Version: 03/07/2016
Date Data Arrived at EDR: 04/07/2016
Date Made Active in Reports: 09/02/2016
Number of Days to Update: 148

Source: Environmental Protection Agency
Telephone: 703-603-8787
Last EDR Contact: 01/05/2017
Next Scheduled EDR Contact: 04/17/2017
Data Release Frequency: Varies

LEAD SMELTER 2: Lead Smelter Sites

A list of several hundred sites in the U.S. where secondary lead smelting was done from 1931and 1964. These sites may pose a threat to public health through ingestion or inhalation of contaminated soil or dust

Date of Government Version: 04/05/2001
Date Data Arrived at EDR: 10/27/2010
Date Made Active in Reports: 12/02/2010
Number of Days to Update: 36

Source: American Journal of Public Health
Telephone: 703-305-6451
Last EDR Contact: 12/02/2009
Next Scheduled EDR Contact: N/A
Data Release Frequency: No Update Planned

US AIRS (AFS): Aerometric Information Retrieval System Facility Subsystem (AFS)

The database is a sub-system of Aerometric Information Retrieval System (AIRS). AFS contains compliance data on air pollution point sources regulated by the U.S. EPA and/or state and local air regulatory agencies. This information comes from source reports by various stationary sources of air pollution, such as electric power plants, steel mills, factories, and universities, and provides information about the air pollutants they produce. Action, air program, air program pollutant, and general level plant data. It is used to track emissions and compliance data from industrial plants.

Date of Government Version: 06/30/2016
Date Data Arrived at EDR: 07/25/2016
Date Made Active in Reports: 10/21/2016
Number of Days to Update: 88

Source: EPA
Telephone: 202-564-2496
Last EDR Contact: 12/22/2016
Next Scheduled EDR Contact: 04/10/2017
Data Release Frequency: Annually

US AIRS MINOR: Air Facility System Data

A listing of minor source facilities.

Date of Government Version: 06/30/2016
Date Data Arrived at EDR: 07/25/2016
Date Made Active in Reports: 10/21/2016
Number of Days to Update: 88

Source: EPA
Telephone: 202-564-2496
Last EDR Contact: 12/22/2016
Next Scheduled EDR Contact: 04/10/2017
Data Release Frequency: Annually

US MINES: Mines Master Index File

Contains all mine identification numbers issued for mines active or opened since 1971. The data also includes violation information.

Date of Government Version: 08/05/2016
Date Data Arrived at EDR: 09/01/2016
Date Made Active in Reports: 09/23/2016
Number of Days to Update: 22

Source: Department of Labor, Mine Safety and Health Administration
Telephone: 303-231-5959
Last EDR Contact: 12/01/2016
Next Scheduled EDR Contact: 03/13/2017
Data Release Frequency: Semi-Annually

US MINES 2: Ferrous and Nonferrous Metal Mines Database Listing

This map layer includes ferrous (ferrous metal mines are facilities that extract ferrous metals, such as iron ore or molybdenum) and nonferrous (Nonferrous metal mines are facilities that extract nonferrous metals, such as gold, silver, copper, zinc, and lead) metal mines in the United States.

Date of Government Version: 12/05/2005
Date Data Arrived at EDR: 02/29/2008
Date Made Active in Reports: 04/18/2008
Number of Days to Update: 49

Source: USGS
Telephone: 703-648-7709
Last EDR Contact: 12/12/2016
Next Scheduled EDR Contact: 03/13/2017
Data Release Frequency: Varies

US MINES 3: Active Mines & Mineral Plants Database Listing

Active Mines and Mineral Processing Plant operations for commodities monitored by the Minerals Information Team of the USGS.

Date of Government Version: 04/14/2011
Date Data Arrived at EDR: 06/08/2011
Date Made Active in Reports: 09/13/2011
Number of Days to Update: 97

Source: USGS
Telephone: 703-648-7709
Last EDR Contact: 12/02/2016
Next Scheduled EDR Contact: 03/13/2017
Data Release Frequency: Varies

FINDS: Facility Index System/Facility Registry System

Facility Index System. FINDS contains both facility information and 'pointers' to other sources that contain more detail. EDR includes the following FINDS databases in this report: PCS (Permit Compliance System), AIRS (Aerometric Information Retrieval System), DOCKET (Enforcement Docket used to manage and track information on civil judicial enforcement cases for all environmental statutes), FURS (Federal Underground Injection Control), C-DOCKET (Criminal Docket System used to track criminal enforcement actions for all environmental statutes), FFIS (Federal Facilities Information System), STATE (State Environmental Laws and Statutes), and PADS (PCB Activity Data System).

Date of Government Version: 07/15/2016
Date Data Arrived at EDR: 09/07/2016
Date Made Active in Reports: 11/11/2016
Number of Days to Update: 65

Source: EPA
Telephone: (206) 553-1200
Last EDR Contact: 12/06/2016
Next Scheduled EDR Contact: 03/20/2017
Data Release Frequency: Quarterly

UXO: Unexploded Ordnance Sites

A listing of unexploded ordnance site locations

Date of Government Version: 10/25/2015
Date Data Arrived at EDR: 01/29/2016
Date Made Active in Reports: 04/05/2016
Number of Days to Update: 67

Source: Department of Defense
Telephone: 571-373-0407
Last EDR Contact: 01/20/2017
Next Scheduled EDR Contact: 05/01/2017
Data Release Frequency: Varies

DOCKET HWC: Hazardous Waste Compliance Docket Listing

A complete list of the Federal Agency Hazardous Waste Compliance Docket Facilities.

Date of Government Version: 06/02/2016
Date Data Arrived at EDR: 06/03/2016
Date Made Active in Reports: 09/02/2016
Number of Days to Update: 91

Source: Environmental Protection Agency
Telephone: 202-564-0527
Last EDR Contact: 11/28/2016
Next Scheduled EDR Contact: 03/13/2017
Data Release Frequency: Varies

AIRS (EMI): Washington Emissions Data System

Emissions inventory data.

Date of Government Version: 12/31/2014
Date Data Arrived at EDR: 12/23/2015
Date Made Active in Reports: 02/04/2016
Number of Days to Update: 43

Source: Department of Ecology
Telephone: 360-407-6040
Last EDR Contact: 12/19/2016
Next Scheduled EDR Contact: 04/03/2017
Data Release Frequency: Annually

COAL ASH: Coal Ash Disposal Site Listing

A listing of coal ash disposal site locations.

Date of Government Version: 12/07/2016
Date Data Arrived at EDR: 12/13/2016
Date Made Active in Reports: 01/06/2017
Number of Days to Update: 24

Source: Department of Ecology
Telephone: 360-407-6933
Last EDR Contact: 12/05/2016
Next Scheduled EDR Contact: 03/20/2017
Data Release Frequency: Varies

DRYCLEANERS: Drycleaner List

A listing of registered drycleaners who registered with the Department of Ecology (using the SIC code of 7215 and 7216) as hazardous waste generators.

Date of Government Version: 12/31/2015
Date Data Arrived at EDR: 05/06/2016
Date Made Active in Reports: 07/15/2016
Number of Days to Update: 70

Source: Department of Ecology
Telephone: 360-407-6732
Last EDR Contact: 01/12/2017
Next Scheduled EDR Contact: 05/01/2017
Data Release Frequency: Varies

Financial Assurance 1: Financial Assurance Information Listing

A listing of financial assurance information for underground storage tank facilities. Financial assurance is intended to ensure that resources are available to pay for the cost of closure, post-closure care, and corrective measures if the owner or operator of a regulated facility is unable or unwilling to pay.

Date of Government Version: 02/24/2012
Date Data Arrived at EDR: 02/24/2012
Date Made Active in Reports: 03/27/2012
Number of Days to Update: 32

Source: Department of Ecology
Telephone: 360-586-1060
Last EDR Contact: 11/14/2016
Next Scheduled EDR Contact: 02/27/2017
Data Release Frequency: Varies

Financial Assurance 2: Financial Assurance Information Listing

A listing of financial assurance information for hazardous waste facilities. Financial assurance is intended to ensure that resources are available to pay for the cost of closure, post-closure care, and corrective measures if the owner or operator of a regulated facility is unable or unwilling to pay.

Date of Government Version: 11/14/2016
Date Data Arrived at EDR: 11/15/2016
Date Made Active in Reports: 12/23/2016
Number of Days to Update: 38

Source: Department of Ecology
Telephone: 360-407-6754
Last EDR Contact: 11/14/2016
Next Scheduled EDR Contact: 02/27/2017
Data Release Frequency: Varies

Financial Assurance 3: Financial Assurance Information Listing

A listing of financial assurance information for solid waste facilities. Financial assurance is intended to ensure that resources are available to pay for the cost of closure, post-closure care, and corrective measures if the owner or operator of a regulated facility is unable or unwilling to pay.

Date of Government Version: 02/01/2001
Date Data Arrived at EDR: 03/06/2007
Date Made Active in Reports: 04/19/2007
Number of Days to Update: 44

Source: Department of Ecology
Telephone: 360-407-6136
Last EDR Contact: 11/18/2016
Next Scheduled EDR Contact: 02/27/2017
Data Release Frequency: Varies

INACTIVE DRYCLEANERS: Inactive Drycleaners

A listing of inactive drycleaner facility locations.

Date of Government Version: 12/31/2015
Date Data Arrived at EDR: 05/06/2016
Date Made Active in Reports: 07/15/2016
Number of Days to Update: 70

Source: Department of Ecology
Telephone: 360-407-6732
Last EDR Contact: 01/12/2017
Next Scheduled EDR Contact: 05/01/2017
Data Release Frequency: Annually

WA MANIFEST: Hazardous Waste Manifest Data

Hazardous waste manifest information.

Date of Government Version: 12/31/2015
Date Data Arrived at EDR: 05/06/2016
Date Made Active in Reports: 07/15/2016
Number of Days to Update: 70

Source: Department of Ecology
Telephone: N/A
Last EDR Contact: 01/12/2017
Next Scheduled EDR Contact: 05/01/2017
Data Release Frequency: Annually

NPDES: Water Quality Permit System Data
A listing of permitted wastewater facilities.

Date of Government Version: 10/18/2016
Date Data Arrived at EDR: 10/20/2016
Date Made Active in Reports: 12/23/2016
Number of Days to Update: 64

Source: Department of Ecology
Telephone: 360-407-6073
Last EDR Contact: 01/20/2017
Next Scheduled EDR Contact: 05/01/2017
Data Release Frequency: Quarterly

UIC: Underground Injection Wells Listing
A listing of underground injection wells.

Date of Government Version: 10/18/2016
Date Data Arrived at EDR: 10/20/2016
Date Made Active in Reports: 01/13/2017
Number of Days to Update: 85

Source: Department of Ecology
Telephone: 360-407-6143
Last EDR Contact: 01/20/2017
Next Scheduled EDR Contact: 05/01/2017
Data Release Frequency: Varies

ABANDONED MINES: Abandoned Mines
An inventory of land and water impacted by past mining (primarily coal mining) is maintained by OSMRE to provide information needed to implement the Surface Mining Control and Reclamation Act of 1977 (SMCRA). The inventory contains information on the location, type, and extent of AML impacts, as well as, information on the cost associated with the reclamation of those problems. The inventory is based upon field surveys by State, Tribal, and OSMRE program officials. It is dynamic to the extent that it is modified as new problems are identified and existing problems are reclaimed.

Date of Government Version: 06/09/2016
Date Data Arrived at EDR: 06/13/2016
Date Made Active in Reports: 09/02/2016
Number of Days to Update: 81

Source: Department of Interior
Telephone: 202-208-2609
Last EDR Contact: 12/09/2016
Next Scheduled EDR Contact: 03/27/2017
Data Release Frequency: Quarterly

FUELS PROGRAM: EPA Fuels Program Registered Listing
This listing includes facilities that are registered under the Part 80 (Code of Federal Regulations) EPA Fuels Programs. All companies now are required to submit new and updated registrations.

Date of Government Version: 08/22/2016
Date Data Arrived at EDR: 08/23/2016
Date Made Active in Reports: 10/21/2016
Number of Days to Update: 59

Source: EPA
Telephone: 800-385-6164
Last EDR Contact: 11/22/2016
Next Scheduled EDR Contact: 03/06/2017
Data Release Frequency: Quarterly

ECHO: Enforcement & Compliance History Information
ECHO provides integrated compliance and enforcement information for about 800,000 regulated facilities nationwide.

Date of Government Version: 09/18/2016
Date Data Arrived at EDR: 09/20/2016
Date Made Active in Reports: 10/21/2016
Number of Days to Update: 31

Source: Environmental Protection Agency
Telephone: 202-564-2280
Last EDR Contact: 12/20/2016
Next Scheduled EDR Contact: 04/03/2017
Data Release Frequency: Quarterly

EDR HIGH RISK HISTORICAL RECORDS

EDR Exclusive Records

EDR MGP: EDR Proprietary Manufactured Gas Plants

The EDR Proprietary Manufactured Gas Plant Database includes records of coal gas plants (manufactured gas plants) compiled by EDR's researchers. Manufactured gas sites were used in the United States from the 1800's to 1950's to produce a gas that could be distributed and used as fuel. These plants used whale oil, rosin, coal, or a mixture of coal, oil, and water that also produced a significant amount of waste. Many of the byproducts of the gas production, such as coal tar (oily waste containing volatile and non-volatile chemicals), sludges, oils and other compounds are potentially hazardous to human health and the environment. The byproduct from this process was frequently disposed of directly at the plant site and can remain or spread slowly, serving as a continuous source of soil and groundwater contamination.

Date of Government Version: N/A
Date Data Arrived at EDR: N/A
Date Made Active in Reports: N/A
Number of Days to Update: N/A

Source: EDR, Inc.
Telephone: N/A
Last EDR Contact: N/A
Next Scheduled EDR Contact: N/A
Data Release Frequency: No Update Planned

EDR Hist Auto: EDR Exclusive Historic Gas Stations

EDR has searched selected national collections of business directories and has collected listings of potential gas station/filling station/service station sites that were available to EDR researchers. EDR's review was limited to those categories of sources that might, in EDR's opinion, include gas station/filling station/service station establishments. The categories reviewed included, but were not limited to gas, gas station, gasoline station, filling station, auto, automobile repair, auto service station, service station, etc. This database falls within a category of information EDR classifies as "High Risk Historical Records", or HRHR. EDR's HRHR effort presents unique and sometimes proprietary data about past sites and operations that typically create environmental concerns, but may not show up in current government records searches.

Date of Government Version: N/A
Date Data Arrived at EDR: N/A
Date Made Active in Reports: N/A
Number of Days to Update: N/A

Source: EDR, Inc.
Telephone: N/A
Last EDR Contact: N/A
Next Scheduled EDR Contact: N/A
Data Release Frequency: Varies

EDR Hist Cleaner: EDR Exclusive Historic Dry Cleaners

EDR has searched selected national collections of business directories and has collected listings of potential dry cleaner sites that were available to EDR researchers. EDR's review was limited to those categories of sources that might, in EDR's opinion, include dry cleaning establishments. The categories reviewed included, but were not limited to dry cleaners, cleaners, laundry, laundromat, cleaning/laundry, wash & dry etc. This database falls within a category of information EDR classifies as "High Risk Historical Records", or HRHR. EDR's HRHR effort presents unique and sometimes proprietary data about past sites and operations that typically create environmental concerns, but may not show up in current government records searches.

Date of Government Version: N/A
Date Data Arrived at EDR: N/A
Date Made Active in Reports: N/A
Number of Days to Update: N/A

Source: EDR, Inc.
Telephone: N/A
Last EDR Contact: N/A
Next Scheduled EDR Contact: N/A
Data Release Frequency: Varies

EDR RECOVERED GOVERNMENT ARCHIVES

Exclusive Recovered Govt. Archives

RGA HWS: Recovered Government Archive State Hazardous Waste Facilities List

The EDR Recovered Government Archive State Hazardous Waste database provides a list of SHWS incidents derived from historical databases and includes many records that no longer appear in current government lists. Compiled from Records formerly available from the Department of Ecology in Washington.

Date of Government Version: N/A
Date Data Arrived at EDR: 07/01/2013
Date Made Active in Reports: 12/24/2013
Number of Days to Update: 176

Source: Department of Ecology
Telephone: N/A
Last EDR Contact: 06/01/2012
Next Scheduled EDR Contact: N/A
Data Release Frequency: Varies

RGA LF: Recovered Government Archive Solid Waste Facilities List

The EDR Recovered Government Archive Landfill database provides a list of landfills derived from historical databases and includes many records that no longer appear in current government lists. Compiled from Records formerly available from the Department of Ecology in Washington.

Date of Government Version: N/A
Date Data Arrived at EDR: 07/01/2013
Date Made Active in Reports: 01/10/2014
Number of Days to Update: 193

Source: Department of Ecology
Telephone: N/A
Last EDR Contact: 06/01/2012
Next Scheduled EDR Contact: N/A
Data Release Frequency: Varies

RGA LUST: Recovered Government Archive Leaking Underground Storage Tank

The EDR Recovered Government Archive Leaking Underground Storage Tank database provides a list of LUST incidents derived from historical databases and includes many records that no longer appear in current government lists. Compiled from Records formerly available from the Department of Ecology in Washington.

Date of Government Version: N/A
Date Data Arrived at EDR: 07/01/2013
Date Made Active in Reports: 12/24/2013
Number of Days to Update: 176

Source: Department of Ecology
Telephone: N/A
Last EDR Contact: 06/01/2012
Next Scheduled EDR Contact: N/A
Data Release Frequency: Varies

COUNTY RECORDS

KING COUNTY:

Abandoned Landfill Study in King County

The King County Abandoned Landfill Survey was conducted from October through December 1984 by the Health Department's Environmental Health Division at the request of the King County Council. The primary objective of the survey was to determine if any public health problems existed at the predetermined 24 sites.

Date of Government Version: 04/30/1985
Date Data Arrived at EDR: 11/07/1994
Date Made Active in Reports: N/A
Number of Days to Update: 0

Source: Seattle-King County Department of Public Health
Telephone: 206-296-4785
Last EDR Contact: 10/21/1994
Next Scheduled EDR Contact: N/A
Data Release Frequency: No Update Planned

SEATTLE COUNTY:

Abandoned Landfill Study in the City of Seattle

The Seattle Abandoned Landfill Survey was conducted in June and July of 1984 by the Health Department's Environmental Health Division at the request of the Mayor's Office. The primary objective of the survey was to determine if any public health problems existed at the predetermined 12 sites.

Date of Government Version: 07/30/1984
Date Data Arrived at EDR: 11/07/1994
Date Made Active in Reports: N/A
Number of Days to Update: 0

Source: Seattle - King County Department of Public Health
Telephone: 206-296-4785
Last EDR Contact: 10/21/1994
Next Scheduled EDR Contact: N/A
Data Release Frequency: No Update Planned

SEATTLE/KING COUNTY:

Seattle - King County Abandoned Landfill Toxicity / Hazard Assessment Project

This report presents the Seattle-King County Health Department's follow-up investigation of two city owned and four county owned abandoned landfills which was conducted from February to December 1986.

Date of Government Version: 12/31/1986
Date Data Arrived at EDR: 08/18/1995
Date Made Active in Reports: 09/20/1995
Number of Days to Update: 33

Source: Department of Public Health
Telephone: 206-296-4785
Last EDR Contact: 08/14/1995
Next Scheduled EDR Contact: N/A
Data Release Frequency: No Update Planned

SNOHOMISH COUNTY:

Solid Waste Sites of Record at Snohomish Health District
Solid waste disposal and/or utilization sites in Snohomish County.

Date of Government Version: 11/16/2011
Date Data Arrived at EDR: 03/29/2012
Date Made Active in Reports: 05/03/2012
Number of Days to Update: 35

Source: Snohomish Health District
Telephone: 206-339-5250
Last EDR Contact: 09/23/2016
Next Scheduled EDR Contact: 01/02/2017
Data Release Frequency: Semi-Annually

TACOMA/PIERCE COUNTY:

Closed Landfill Survey
Following numerous requests for information about closed dumpsites and landfills in Pierce County, the Tacoma-Pierce County Health Department decided to conduct a study on the matter. The aim of the study was to evaluate public health risks associated with the closed dumpsites and landfills, and to determine the need, if any, for further investigations of a more detailed nature. The sites represent all of the known dumpsites and landfills closed after 1950.

Date of Government Version: 09/01/2002
Date Data Arrived at EDR: 03/24/2003
Date Made Active in Reports: 05/14/2003
Number of Days to Update: 51

Source: Tacoma-Pierce County Health Department
Telephone: 206-591-6500
Last EDR Contact: 03/19/2003
Next Scheduled EDR Contact: N/A
Data Release Frequency: No Update Planned

OTHER DATABASE(S)

Depending on the geographic area covered by this report, the data provided in these specialty databases may or may not be complete. For example, the existence of wetlands information data in a specific report does not mean that all wetlands in the area covered by the report are included. Moreover, the absence of any reported wetlands information does not necessarily mean that wetlands do not exist in the area covered by the report.

CT MANIFEST: Hazardous Waste Manifest Data
Facility and manifest data. Manifest is a document that lists and tracks hazardous waste from the generator through transporters to a tsd facility.

Date of Government Version: 07/30/2013
Date Data Arrived at EDR: 08/19/2013
Date Made Active in Reports: 10/03/2013
Number of Days to Update: 45

Source: Department of Energy & Environmental Protection
Telephone: 860-424-3375
Last EDR Contact: 11/11/2016
Next Scheduled EDR Contact: 02/27/2017
Data Release Frequency: No Update Planned

NY MANIFEST: Facility and Manifest Data
Manifest is a document that lists and tracks hazardous waste from the generator through transporters to a TSD facility.

Date of Government Version: 10/01/2016
Date Data Arrived at EDR: 11/02/2016
Date Made Active in Reports: 01/04/2017
Number of Days to Update: 63

Source: Department of Environmental Conservation
Telephone: 518-402-8651
Last EDR Contact: 11/02/2016
Next Scheduled EDR Contact: 02/13/2017
Data Release Frequency: Annually

PA MANIFEST: Manifest Information
Hazardous waste manifest information.

Date of Government Version: 12/31/2015
Date Data Arrived at EDR: 07/22/2016
Date Made Active in Reports: 11/22/2016
Number of Days to Update: 123

Source: Department of Environmental Protection
Telephone: 717-783-8990
Last EDR Contact: 01/12/2017
Next Scheduled EDR Contact: 05/01/2017
Data Release Frequency: Annually

WI MANIFEST: Manifest Information
Hazardous waste manifest information.

Date of Government Version: 12/31/2015
Date Data Arrived at EDR: 04/14/2016
Date Made Active in Reports: 06/03/2016
Number of Days to Update: 50

Source: Department of Natural Resources
Telephone: N/A
Last EDR Contact: 12/12/2016
Next Scheduled EDR Contact: 03/27/2017
Data Release Frequency: Annually

Oil/Gas Pipelines
Source: PennWell Corporation
Petroleum Bundle (Crude Oil, Refined Products, Petrochemicals, Gas Liquids (LPG/NGL), and Specialty Gases (Miscellaneous)) N = Natural Gas Bundle (Natural Gas, Gas Liquids (LPG/NGL), and Specialty Gases (Miscellaneous)). This map includes information copyrighted by PennWell Corporation. This information is provided on a best effort basis and PennWell Corporation does not guarantee its accuracy nor warrant its fitness for any particular purpose. Such information has been reprinted with the permission of PennWell.

Electric Power Transmission Line Data
Source: PennWell Corporation
This map includes information copyrighted by PennWell Corporation. This information is provided on a best effort basis and PennWell Corporation does not guarantee its accuracy nor warrant its fitness for any particular purpose. Such information has been reprinted with the permission of PennWell.

Sensitive Receptors: There are individuals deemed sensitive receptors due to their fragile immune systems and special sensitivity to environmental discharges. These sensitive receptors typically include the elderly, the sick, and children. While the location of all sensitive receptors cannot be determined, EDR indicates those buildings and facilities - schools, daycares, hospitals, medical centers, and nursing homes - where individuals who are sensitive receptors are likely to be located.

AHA Hospitals:
Source: American Hospital Association, Inc.
Telephone: 312-280-5991
The database includes a listing of hospitals based on the American Hospital Association's annual survey of hospitals.

Medical Centers: Provider of Services Listing
Source: Centers for Medicare & Medicaid Services
Telephone: 410-786-3000
A listing of hospitals with Medicare provider number, produced by Centers of Medicare & Medicaid Services, a federal agency within the U.S. Department of Health and Human Services.

Nursing Homes
Source: National Institutes of Health
Telephone: 301-594-6248
Information on Medicare and Medicaid certified nursing homes in the United States.

Public Schools
Source: National Center for Education Statistics
Telephone: 202-502-7300
The National Center for Education Statistics' primary database on elementary and secondary public education in the United States. It is a comprehensive, annual, national statistical database of all public elementary and secondary schools and school districts, which contains data that are comparable across all states.

Private Schools
Source: National Center for Education Statistics
Telephone: 202-502-7300
The National Center for Education Statistics' primary database on private school locations in the United States.

Daycare Centers: Daycare Center Listing
Source: Department of Social & Health Services
Telephone: 253-383-1735

Flood Zone Data: This data was obtained from the Federal Emergency Management Agency (FEMA). It depicts 100-year and 500-year flood zones as defined by FEMA. It includes the National Flood Hazard Layer (NFHL) which incorporates Flood Insurance Rate Map (FIRM) data and Q3 data from FEMA in areas not covered by NFHL.
Source: FEMA
Telephone: 877-336-2627
Date of Government Version: 2003, 2015

GOVERNMENT RECORDS SEARCHED / DATA CURRENCY TRACKING

NWI: National Wetlands Inventory. This data, available in select counties across the country, was obtained by EDR in 2002, 2005 and 2010 from the U.S. Fish and Wildlife Service.

State Wetlands Data: Wetland Inventory
Source: Department of Ecology
Telephone: 360-407-6121

Current USGS 7.5 Minute Topographic Map
Source: U.S. Geological Survey

STREET AND ADDRESS INFORMATION

© 2015 TomTom North America, Inc. All rights reserved. This material is proprietary and the subject of copyright protection and other intellectual property rights owned by or licensed to Tele Atlas North America, Inc. The use of this material is subject to the terms of a license agreement. You will be held liable for any unauthorized copying or disclosure of this material.

GEOCHECK ®- PHYSICAL SETTING SOURCE ADDENDUM

TARGET PROPERTY ADDRESS

MERCER CORRIDOR PHASE I
702 & 801 ROY ST AND 714 & 816 MERCER ST
SEATTLE, WA 98109

TARGET PROPERTY COORDINATES

Latitude (North):	47.625083 - 47° 37' 30.30''
Longitude (West):	122.34091 - 122° 20' 27.28''
Universal Tranverse Mercator:	Zone 10
UTM X (Meters):	549521.8
UTM Y (Meters):	5274623.0
Elevation:	46 ft. above sea level

USGS TOPOGRAPHIC MAP

Target Property Map:	6005543 SEATTLE SOUTH, WA
Version Date:	2014
North Map:	6005541 SEATTLE NORTH, WA
Version Date:	2014

EDR's GeoCheck Physical Setting Source Addendum is provided to assist the environmental professional in forming an opinion about the impact of potential contaminant migration.

Assessment of the impact of contaminant migration generally has two principal investigative components:

1. Groundwater flow direction, and
2. Groundwater flow velocity.

Groundwater flow direction may be impacted by surface topography, hydrology, hydrogeology, characteristics of the soil, and nearby wells. Groundwater flow velocity is generally impacted by the nature of the geologic strata.

GEOCHECK® - PHYSICAL SETTING SOURCE SUMMARY

GROUNDWATER FLOW DIRECTION INFORMATION

Groundwater flow direction for a particular site is best determined by a qualified environmental professional using site-specific well data. If such data is not reasonably ascertainable, it may be necessary to rely on other sources of information, such as surface topographic information, hydrologic information, hydrogeologic data collected on nearby properties, and regional groundwater flow information (from deep aquifers).

TOPOGRAPHIC INFORMATION

Surface topography may be indicative of the direction of surficial groundwater flow. This information can be used to assist the environmental professional in forming an opinion about the impact of nearby contaminated properties or, should contamination exist on the target property, what downgradient sites might be impacted.

TARGET PROPERTY TOPOGRAPHY

General Topographic Gradient: General NE

SURROUNDING TOPOGRAPHY: ELEVATION PROFILES

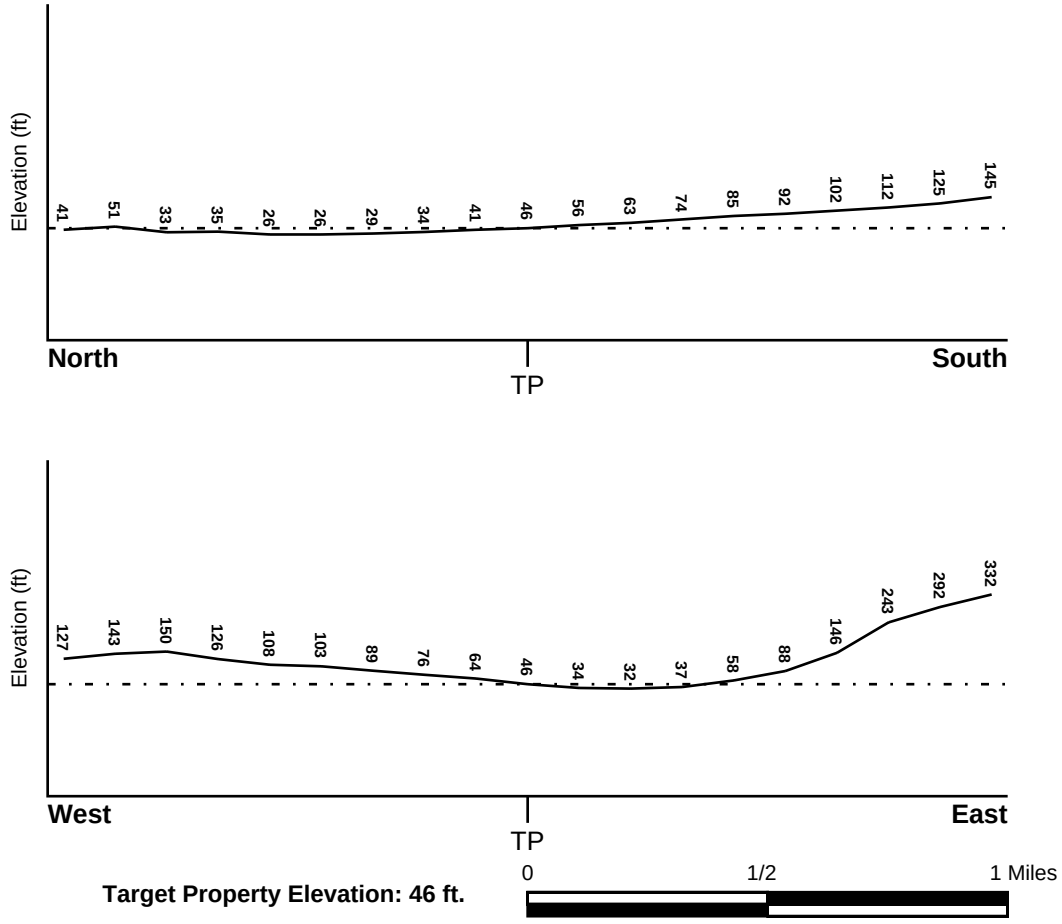

Target Property Elevation: 46 ft.

Source: Topography has been determined from the USGS 7.5' Digital Elevation Model and should be evaluated on a relative (not an absolute) basis. Relative elevation information between sites of close proximity should be field verified.

GEOCHECK® - PHYSICAL SETTING SOURCE SUMMARY

HYDROLOGIC INFORMATION

Surface water can act as a hydrologic barrier to groundwater flow. Such hydrologic information can be used to assist the environmental professional in forming an opinion about the impact of nearby contaminated properties or, should contamination exist on the target property, what downgradient sites might be impacted.

Refer to the Physical Setting Source Map following this summary for hydrologic information (major waterways and bodies of water).

FEMA FLOOD ZONE

Flood Plain Panel at Target Property	FEMA Source Type
53033C0340F	FEMA Q3 Flood data

Additional Panels in search area:	FEMA Source Type
53033C0630F	FEMA Q3 Flood data

NATIONAL WETLAND INVENTORY

NWI Quad at Target Property	NWI Electronic Data Coverage
SEATTLE NORTH	YES - refer to the Overview Map and Detail Map

HYDROGEOLOGIC INFORMATION

Hydrogeologic information obtained by installation of wells on a specific site can often be an indicator of groundwater flow direction in the immediate area. Such hydrogeologic information can be used to assist the environmental professional in forming an opinion about the impact of nearby contaminated properties or, should contamination exist on the target property, what downgradient sites might be impacted.

Site-Specific Hydrogeological Data*:

Search Radius:	1.25 miles
Location Relative to TP:	1/4 - 1/2 Mile ESE
Site Name:	MASTERCRAFT METAL FINISHING
Site EPA ID Number:	WAD063346597
Groundwater Flow Direction:	N TOWARD AND INTO LAKE UNION
Inferred Depth to Water:	20 feet
Hydraulic Connection:	The site vicinity is underlain by sand and gravel to a depth of approximately 215 feet. Clay that effectively inhibits the downward flow of ground water exists at a depth of 215 feet to 250 feet.
Sole Source Aquifer:	A sole source aquifer is not persent at or near the site
Data Quality:	Information is inferred in the CERCLIS investigation report(s)

AQUIFLOW®

Search Radius: 1.000 Mile.

EDR has developed the AQUIFLOW Information System to provide data on the general direction of groundwater flow at specific points. EDR has reviewed reports submitted by environmental professionals to regulatory authorities at select sites and has extracted the date of the report, groundwater flow direction as determined hydrogeologically, and the depth to water table.

MAP ID	LOCATION FROM TP	GENERAL DIRECTION GROUNDWATER FLOW

* ©1996 Site--specific hydrogeological data gathered by CERCLIS Alerts, Inc., Bainbridge Island, WA. All rights reserved. All of the information and opinions presented are those of the cited EPA report(s), which were completed under a Comprehensive Environmental Response Compensation and Liability Information System (CERCLIS) investigation.

GEOCHECK® - PHYSICAL SETTING SOURCE SUMMARY

MAP ID	LOCATION FROM TP	GENERAL DIRECTION GROUNDWATER FLOW
A1	0 - 1/8 Mile East	NE
A2	0 - 1/8 Mile ESE	NE
3	1/8 - 1/4 Mile East	SE
4	1/4 - 1/2 Mile SE	WSW
7	1/2 - 1 Mile SSW	Not Reported
8	1/2 - 1 Mile SE	SW
9	1/2 - 1 Mile SSW	Not Reported
11	1/2 - 1 Mile SE	Not Reported
12	1/2 - 1 Mile WSW	SSW

For additional site information, refer to Physical Setting Source Map Findings.

GEOCHECK® - PHYSICAL SETTING SOURCE SUMMARY

GROUNDWATER FLOW VELOCITY INFORMATION

Groundwater flow velocity information for a particular site is best determined by a qualified environmental professional using site specific geologic and soil strata data. If such data are not reasonably ascertainable, it may be necessary to rely on other sources of information, including geologic age identification, rock stratigraphic unit and soil characteristics data collected on nearby properties and regional soil information. In general, contaminant plumes move more quickly through sandy-gravelly types of soils than silty-clayey types of soils.

GEOLOGIC INFORMATION IN GENERAL AREA OF TARGET PROPERTY

Geologic information can be used by the environmental professional in forming an opinion about the relative speed at which contaminant migration may be occurring.

ROCK STRATIGRAPHIC UNIT

Era:	Cenozoic
System:	Quaternary
Series:	Quaternary
Code:	Q *(decoded above as Era, System & Series)*

GEOLOGIC AGE IDENTIFICATION

Category: Stratifed Sequence

Geologic Age and Rock Stratigraphic Unit Source: P.G. Schruben, R.E. Arndt and W.J. Bawiec, Geology of the Conterminous U.S. at 1:2,500,000 Scale - a digital representation of the 1974 P.B. King and H.M. Beikman Map, USGS Digital Data Series DDS - 11 (1994).

DOMINANT SOIL COMPOSITION IN GENERAL AREA OF TARGET PROPERTY

The U.S. Department of Agriculture's (USDA) Soil Conservation Service (SCS) leads the National Cooperative Soil Survey (NCSS) and is responsible for collecting, storing, maintaining and distributing soil survey information for privately owned lands in the United States. A soil map in a soil survey is a representation of soil patterns in a landscape. Soil maps for STATSGO are compiled by generalizing more detailed (SSURGO) soil survey maps. The following information is based on Soil Conservation Service STATSGO data.

Soil Component Name:	PILCHUCK
Soil Surface Texture:	loamy sand
Hydrologic Group:	Class C - Slow infiltration rates. Soils with layers impeding downward movement of water, or soils with moderately fine or fine textures.
Soil Drainage Class:	Somewhat excessive. Soils have high hydraulic conductivity and low water holding capacity. Depth to water table is more than 6 feet.

Hydric Status: Soil does not meet the requirements for a hydric soil.

Corrosion Potential - Uncoated Steel:	MODERATE
Depth to Bedrock Min:	> 60 inches
Depth to Bedrock Max:	> 60 inches

GEOCHECK® - PHYSICAL SETTING SOURCE SUMMARY

Soil Layer Information							
	Boundary			Classification			
Layer	Upper	Lower	Soil Texture Class	AASHTO Group	Unified Soil	Permeability Rate (in/hr)	Soil Reaction (pH)
1	0 inches	20 inches	loamy sand	Granular materials (35 pct. or less passing No. 200), Stone Fragments, Gravel and Sand.	COARSE-GRAINED SOILS, Sands, Sands with fines, Silty Sand.	Max: 20.00 Min: 6.00	Max: 7.30 Min: 6.10
2	20 inches	38 inches	sand	Granular materials (35 pct. or less passing No. 200), Silty, or Clayey Gravel and Sand.	COARSE-GRAINED SOILS, Sands, Sands with fines, Silty Sand.	Max: 20.00 Min: 6.00	Max: 7.30 Min: 5.60
3	38 inches	60 inches	gravelly - sand	Granular materials (35 pct. or less passing No. 200), Stone Fragments, Gravel and Sand.	COARSE-GRAINED SOILS, Sands, Clean Sands, Poorly graded sand.	Max: 20.00 Min: 20.00	Max: 7.30 Min: 6.10
4	60 inches	70 inches	fine sandy loam	Silt-Clay Materials (more than 35 pct. passing No. 200), Silty Soils.	COARSE-GRAINED SOILS, Sands, Sands with fines, Silty Sand.	Max: 6.00 Min: 2.00	Max: 6.50 Min: 5.60

OTHER SOIL TYPES IN AREA

Based on Soil Conservation Service STATSGO data, the following additional subordinant soil types may appear within the general area of target property.

Soil Surface Textures: fine sandy loam
silt loam
gravelly - loam
silty clay loam
muck
gravelly - coarse sand
loam

Surficial Soil Types: fine sandy loam
silt loam
gravelly - loam
silty clay loam
muck
gravelly - coarse sand
loam

Shallow Soil Types: fine sandy loam

silt loam
silty clay loam
peaty - silt loam
loam
sandy loam

Deeper Soil Types: silt loam
stratified
very gravelly - coarse sand
silty clay loam
loamy fine sand
very gravelly - sand
sapric material
sand
loamy sand
very gravelly - loamy sand

LOCAL / REGIONAL WATER AGENCY RECORDS

EDR Local/Regional Water Agency records provide water well information to assist the environmental professional in assessing sources that may impact ground water flow direction, and in forming an opinion about the impact of contaminant migration on nearby drinking water wells.

WELL SEARCH DISTANCE INFORMATION

DATABASE	SEARCH DISTANCE (miles)
Federal USGS	1.000
Federal FRDS PWS	Nearest PWS within 0.001 miles
State Database	1.000

FEDERAL USGS WELL INFORMATION

MAP ID	WELL ID	LOCATION FROM TP
6	USGS40001264986	1/4 - 1/2 Mile SSE
13	USGS40001264739	1/2 - 1 Mile SSW
14	USGS40001264680	1/2 - 1 Mile SSW

FEDERAL FRDS PUBLIC WATER SUPPLY SYSTEM INFORMATION

MAP ID	WELL ID	LOCATION FROM TP
No PWS System Found		

Note: PWS System location is not always the same as well location.

STATE DATABASE WELL INFORMATION

MAP ID	WELL ID	LOCATION FROM TP

GEOCHECK® - PHYSICAL SETTING SOURCE SUMMARY

STATE DATABASE WELL INFORMATION

MAP ID	WELL ID	LOCATION FROM TP
No Wells Found		

PHYSICAL SETTING SOURCE MAP - 4836758.1s

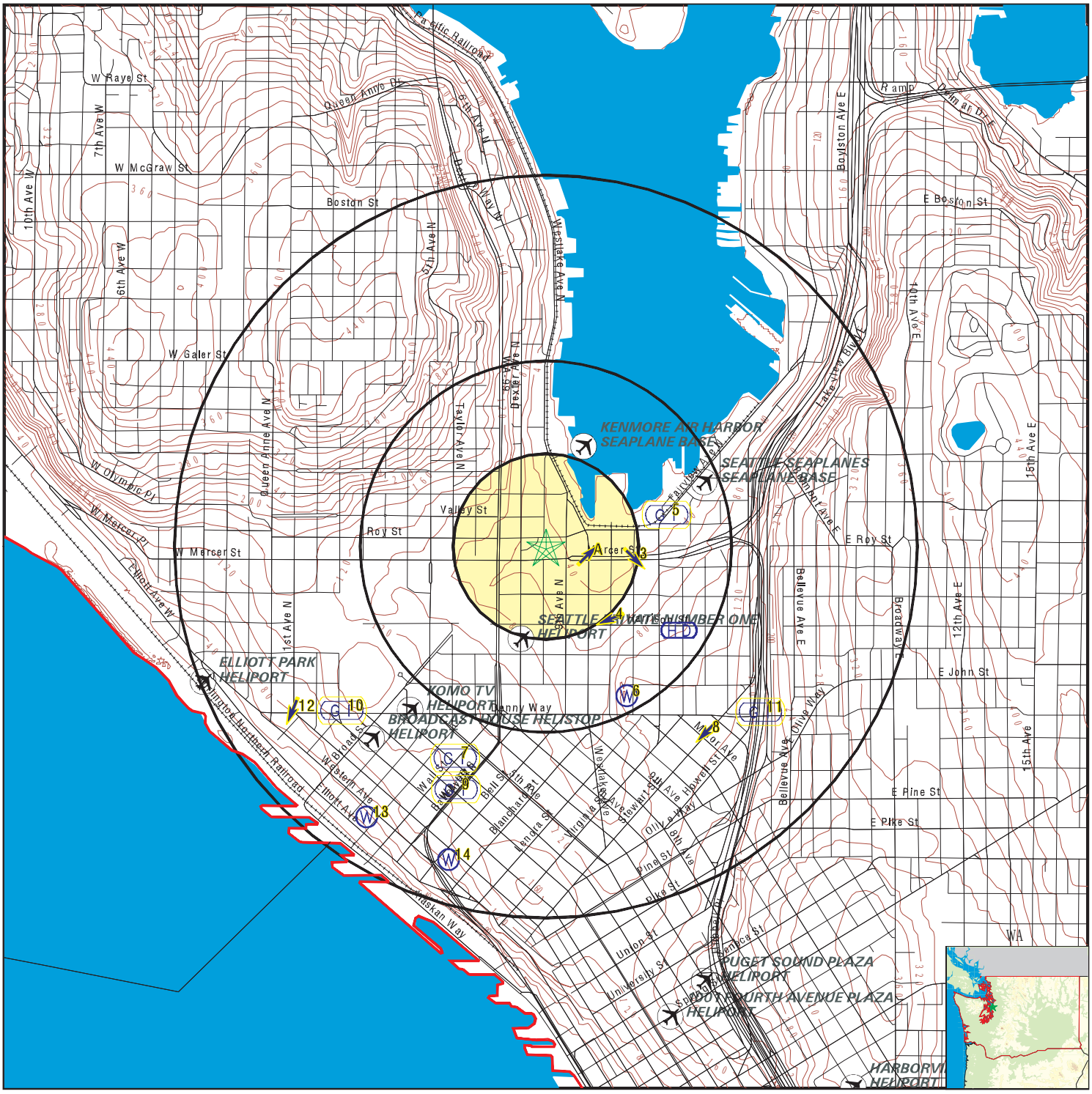

0 1/4 1/2 1 Miles

- County Boundary
- Major Roads
- Contour Lines
- Airports
- Earthquake epicenter, Richter 5 or greater
- Water Wells
- Public Water Supply Wells
- Cluster of Multiple Icons
- Groundwater Flow Direction
- GI Indeterminate Groundwater Flow at Location
- GV Groundwater Flow Varies at Location
- HD Closest Hydrogeological Data

SITE NAME:	Mercer Corridor Phase I	CLIENT:	Shannon & Wilson, Inc.
ADDRESS:	702 & 801 Roy St and 714 & 816 Mercer St Seattle WA 98109	CONTACT:	Blaine Nesbit
LAT/LONG:	47.625083 / 122.34091	INQUIRY #:	4836758.1s
		DATE:	January 26, 2017 7:07 am

Copyright © 2017 EDR, Inc. © 2015 TomTom Rel. 2015.

GEOCHECK® - PHYSICAL SETTING SOURCE MAP FINDINGS

Map ID / Direction / Distance / Elevation			Database	EDR ID Number
A1 **East** **0 - 1/8 Mile** **Lower**	Site ID: Groundwater Flow: Shallowest Water Table Depth: Deepest Water Table Depth: Average Water Table Depth: Date:	1725 NE 2.97 11.65 Not Reported 05/1991	**AQUIFLOW**	**61350**
A2 **ESE** **0 - 1/8 Mile** **Lower**	Site ID: Groundwater Flow: Shallowest Water Table Depth: Deepest Water Table Depth: Average Water Table Depth: Date:	3043 NE 6.88 16.30 Not Reported 01/05/1999	**AQUIFLOW**	**61480**
3 **East** **1/8 - 1/4 Mile** **Lower**	Site ID: Groundwater Flow: Shallowest Water Table Depth: Deepest Water Table Depth: Average Water Table Depth: Date:	1928 SE Not Reported Not Reported 17 10/08/1990	**AQUIFLOW**	**61371**
4 **SE** **1/4 - 1/2 Mile** **Higher**	Site ID: Groundwater Flow: Shallowest Water Table Depth: Deepest Water Table Depth: Average Water Table Depth: Date:	4608 WSW 19 22 Not Reported 04/1993	**AQUIFLOW**	**61243**
5 **ENE** **1/4 - 1/2 Mile** **Lower**	Site ID: Groundwater Flow: Shallowest Water Table Depth: Deepest Water Table Depth: Average Water Table Depth: Date:	1709 Not Reported 5 10 Not Reported 02/06/1990	**AQUIFLOW**	**61159**

6
SSE
1/4 - 1/2 Mile
Higher

FED USGS **USGS40001264986**

Org. Identifier:	USGS-WA		
Formal name:	USGS Washington Water Science Center		
Monloc Identifier:	USGS-473710122200601		
Monloc name:	25N/04E-30R01		
Monloc type:	Well		
Monloc desc:	Not Reported		
Huc code:	17110012	Drainagearea value:	Not Reported
Drainagearea Units:	Not Reported	Contrib drainagearea:	Not Reported
Contrib drainagearea units:	Not Reported	Latitude:	47.619265
Longitude:	-122.3362378	Sourcemap scale:	24000

Horiz Acc measure:	1	Horiz Acc measure units:	seconds
Horiz Collection method:	Interpolated from map		
Horiz coord refsys:	NAD83	Vert measure val:	115
Vert measure units:	feet	Vertacc measure val:	3
Vert accmeasure units:	feet		
Vertcollection method:	Interpolated from topographic map		
Vert coord refsys:	NGVD29	Countrycode:	US
Aquifername:	Not Reported		
Formation type:	Not Reported		
Aquifer type:	Not Reported		
Construction date:	19010101	Welldepth:	555
Welldepth units:	ft	Wellholedepth:	Not Reported
Wellholedepth units:	Not Reported		

Ground-water levels, Number of Measurements: 1

Date	Feet below Surface	Feet to Sealevel
1938-07-01	78	

7
SSW
1/2 - 1 Mile
Higher

Site ID:	4779
Groundwater Flow:	Not Reported
Shallowest Water Table Depth:	14
Deepest Water Table Depth:	16
Average Water Table Depth:	Not Reported
Date:	03/16/1995

AQUIFLOW **61242**

8
SE
1/2 - 1 Mile
Higher

Site ID:	352802
Groundwater Flow:	SW
Shallowest Water Table Depth:	8.5
Deepest Water Table Depth:	24.5
Average Water Table Depth:	Not Reported
Date:	01/04/1996

AQUIFLOW **61128**

9
SSW
1/2 - 1 Mile
Higher

Site ID:	2075
Groundwater Flow:	Not Reported
Shallowest Water Table Depth:	Not Reported
Deepest Water Table Depth:	Not Reported
Average Water Table Depth:	6
Date:	02/06/1995

AQUIFLOW **61004**

10
SW
1/2 - 1 Mile
Higher

Site ID:	443624
Groundwater Flow:	Not Reported
Shallowest Water Table Depth:	6
Deepest Water Table Depth:	2
Average Water Table Depth:	Not Reported
Date:	08/1998

AQUIFLOW **61225**

11
SE
1/2 - 1 Mile
Higher

Site ID:	2180
Groundwater Flow:	Not Reported
Shallowest Water Table Depth:	3.90
Deepest Water Table Depth:	19.32
Average Water Table Depth:	Not Reported
Date:	09/28/1998

AQUIFLOW **41937**

GEOCHECK® - PHYSICAL SETTING SOURCE MAP FINDINGS

Map ID
Direction
Distance
Elevation | Database | EDR ID Number

12
WSW
1/2 - 1 Mile
Higher

AQUIFLOW **61434**

Site ID:	3835
Groundwater Flow:	SSW
Shallowest Water Table Depth:	4.3
Deepest Water Table Depth:	14.27
Average Water Table Depth:	Not Reported
Date:	01/20/1999

13
SSW
1/2 - 1 Mile
Higher

FED USGS **USGS40001264739**

Org. Identifier:	USGS-WA		
Formal name:	USGS Washington Water Science Center		
Monloc Identifier:	USGS-473653122210001		
Monloc name:	25N/04E-31E01		
Monloc type:	Well		
Monloc desc:	Not Reported		
Huc code:	17110019	Drainagearea value:	Not Reported
Drainagearea Units:	Not Reported	Contrib drainagearea:	Not Reported
Contrib drainagearea units:	Not Reported	Latitude:	47.6145427
Longitude:	-122.3512383	Sourcemap scale:	24000
Horiz Acc measure:	1	Horiz Acc measure units:	seconds
Horiz Collection method:	Interpolated from map		
Horiz coord refsys:	NAD83	Vert measure val:	50
Vert measure units:	feet	Vertacc measure val:	3
Vert accmeasure units:	feet		
Vertcollection method:	Interpolated from topographic map		
Vert coord refsys:	NGVD29	Countrycode:	US
Aquifername:	Not Reported		
Formation type:	Not Reported		
Aquifer type:	Not Reported		
Construction date:	19080101	Welldepth:	785
Welldepth units:	ft	Wellholedepth:	Not Reported
Wellholedepth units:	Not Reported		

Ground-water levels, Number of Measurements: 1

Date	Feet below Surface	Feet to Sealevel
1908-01-01		

Note: The site was flowing, but the head could not be measured without additional equipment.

14
SSW
1/2 - 1 Mile
Higher

FED USGS **USGS40001264680**

Org. Identifier:	USGS-WA		
Formal name:	USGS Washington Water Science Center		
Monloc Identifier:	USGS-473647122204301		
Monloc name:	25N/04E-31F01		
Monloc type:	Well		
Monloc desc:	Not Reported		
Huc code:	17110019	Drainagearea value:	Not Reported
Drainagearea Units:	Not Reported	Contrib drainagearea:	Not Reported
Contrib drainagearea units:	Not Reported	Latitude:	47.612876
Longitude:	-122.3465159	Sourcemap scale:	24000

GEOCHECK® - PHYSICAL SETTING SOURCE MAP FINDINGS

Horiz Acc measure:	1	Horiz Acc measure units:	seconds
Horiz Collection method:	Interpolated from map		
Horiz coord refsys:	NAD83	Vert measure val:	100
Vert measure units:	feet	Vertacc measure val:	3
Vert accmeasure units:	feet		
Vertcollection method:	Interpolated from topographic map		
Vert coord refsys:	NGVD29	Countrycode:	US
Aquifername:	Not Reported		
Formation type:	Not Reported		
Aquifer type:	Not Reported		
Construction date:	19330101	Welldepth:	732
Welldepth units:	ft	Wellholedepth:	Not Reported
Wellholedepth units:	Not Reported		

Ground-water levels, Number of Measurements: 1

Date	Feet below Surface	Feet to Sealevel
1953-09-11	8	

GEOCHECK® - PHYSICAL SETTING SOURCE MAP FINDINGS
RADON

AREA RADON INFORMATION

Federal EPA Radon Zone for KING County: 3

Note: Zone 1 indoor average level > 4 pCi/L.
: Zone 2 indoor average level >= 2 pCi/L and <= 4 pCi/L.
: Zone 3 indoor average level < 2 pCi/L.

Federal Area Radon Information for Zip Code: 98109

Number of sites tested: 1

Area	Average Activity	% <4 pCi/L	% 4-20 pCi/L	% >20 pCi/L
Living Area - 1st Floor	Not Reported	Not Reported	Not Reported	Not Reported
Living Area - 2nd Floor	Not Reported	Not Reported	Not Reported	Not Reported
Basement	0.500 pCi/L	100%	0%	0%

PHYSICAL SETTING SOURCE RECORDS SEARCHED

TOPOGRAPHIC INFORMATION

USGS 7.5' Digital Elevation Model (DEM)
Source: United States Geologic Survey
EDR acquired the USGS 7.5' Digital Elevation Model in 2002 and updated it in 2006. The 7.5 minute DEM corresponds to the USGS 1:24,000- and 1:25,000-scale topographic quadrangle maps. The DEM provides elevation data with consistent elevation units and projection.

Current USGS 7.5 Minute Topographic Map
Source: U.S. Geological Survey

HYDROLOGIC INFORMATION

Flood Zone Data: This data was obtained from the Federal Emergency Management Agency (FEMA). It depicts 100-year and 500-year flood zones as defined by FEMA. It includes the National Flood Hazard Layer (NFHL) which incorporates Flood Insurance Rate Map (FIRM) data and Q3 data from FEMA in areas not covered by NFHL.
Source: FEMA
Telephone: 877-336-2627
Date of Government Version: 2003, 2015

NWI: National Wetlands Inventory. This data, available in select counties across the country, was obtained by EDR in 2002, 2005 and 2010 from the U.S. Fish and Wildlife Service.

State Wetlands Data: Wetland Inventory
Source: Department of Ecology
Telephone: 360-407-6121

HYDROGEOLOGIC INFORMATION

AQUIFLOW^{R} Information System
Source: EDR proprietary database of groundwater flow information
EDR has developed the AQUIFLOW Information System (AIS) to provide data on the general direction of groundwater flow at specific points. EDR has reviewed reports submitted to regulatory authorities at select sites and has extracted the date of the report, hydrogeologically determined groundwater flow direction and depth to water table information.

GEOLOGIC INFORMATION

Geologic Age and Rock Stratigraphic Unit
Source: P.G. Schruben, R.E. Arndt and W.J. Bawiec, Geology of the Conterminous U.S. at 1:2,500,000 Scale - A digital representation of the 1974 P.B. King and H.M. Beikman Map, USGS Digital Data Series DDS - 11 (1994).

STATSGO: State Soil Geographic Database
Source: Department of Agriculture, Natural Resources Conservation Service (NRCS)
The U.S. Department of Agriculture's (USDA) Natural Resources Conservation Service (NRCS) leads the national Conservation Soil Survey (NCSS) and is responsible for collecting, storing, maintaining and distributing soil survey information for privately owned lands in the United States. A soil map in a soil survey is a representation of soil patterns in a landscape. Soil maps for STATSGO are compiled by generalizing more detailed (SSURGO) soil survey maps.

SSURGO: Soil Survey Geographic Database
Source: Department of Agriculture, Natural Resources Conservation Service (NRCS)
Telephone: 800-672-5559
SSURGO is the most detailed level of mapping done by the Natural Resources Conservation Service, mapping scales generally range from 1:12,000 to 1:63,360. Field mapping methods using national standards are used to construct the soil maps in the Soil Survey Geographic (SSURGO) database. SSURGO digitizing duplicates the original soil survey maps. This level of mapping is designed for use by landowners, townships and county natural resource planning and management.

PHYSICAL SETTING SOURCE RECORDS SEARCHED

LOCAL / REGIONAL WATER AGENCY RECORDS

FEDERAL WATER WELLS

PWS: Public Water Systems
Source: EPA/Office of Drinking Water
Telephone: 202-564-3750
Public Water System data from the Federal Reporting Data System. A PWS is any water system which provides water to at least 25 people for at least 60 days annually. PWSs provide water from wells, rivers and other sources.

PWS ENF: Public Water Systems Violation and Enforcement Data
Source: EPA/Office of Drinking Water
Telephone: 202-564-3750
Violation and Enforcement data for Public Water Systems from the Safe Drinking Water Information System (SDWIS) after August 1995. Prior to August 1995, the data came from the Federal Reporting Data System (FRDS).

USGS Water Wells: USGS National Water Inventory System (NWIS)
This database contains descriptive information on sites where the USGS collects or has collected data on surface water and/or groundwater. The groundwater data includes information on wells, springs, and other sources of groundwater.

STATE RECORDS

Water Wells
Source: Department of Health
Telephone: 360-236-3148
Group A and B well locations.

Water Well Listing
Source: Public Utility District
Telephone: 206-779-7656
A listing of water well locations in Kitsap County.

OTHER STATE DATABASE INFORMATION

Oil and Gas Well Listing
Source: Department of Natural Resources
Telephone: 360-902-1450
Locations that represent oil and gas test well sites in Washington State from 1890 to present.

RADON

Area Radon Information
Source: USGS
Telephone: 703-356-4020
The National Radon Database has been developed by the U.S. Environmental Protection Agency (USEPA) and is a compilation of the EPA/State Residential Radon Survey and the National Residential Radon Survey. The study covers the years 1986 - 1992. Where necessary data has been supplemented by information collected at private sources such as universities and research institutions.

EPA Radon Zones
Source: EPA
Telephone: 703-356-4020
Sections 307 & 309 of IRAA directed EPA to list and identify areas of U.S. with the potential for elevated indoor radon levels.

OTHER

Airport Landing Facilities: Private and public use landing facilities
Source: Federal Aviation Administration, 800-457-6656

Epicenters: World earthquake epicenters, Richter 5 or greater
Source: Department of Commerce, National Oceanic and Atmospheric Administration

Earthquake Fault Lines: The fault lines displayed on EDR's Topographic map are digitized quaternary faultlines, prepared in 1975 by the United State Geological Survey

PHYSICAL SETTING SOURCE RECORDS SEARCHED

STREET AND ADDRESS INFORMATION

© 2015 TomTom North America, Inc. All rights reserved. This material is proprietary and the subject of copyright protection and other intellectual property rights owned by or licensed to Tele Atlas North America, Inc. The use of this material is subject to the terms of a license agreement. You will be held liable for any unauthorized copying or disclosure of this material.

Department of Assessments

500 Fourth Avenue, Suite ADM-AS-0708, Seattle, WA 98104

Office Hours: Mon - Fri 8:30 a.m. to 4:30 p.m.

TEL: 206-296-7300
FAX: 206-296-5107
TTY: 206-296-7888

Send us mail

ADVERTISEMENT

New Search | Property Tax Bill | Map This Property | Glossary of Terms | Area Report | Print Property Detail

PARCEL DATA

Parcel	224900-0006	Jurisdiction	SEATTLE
Name	SEATTLE CITY OF SDOT	Levy Code	0012
Site Address	816 MERCER ST 98109	Property Type	C
Geo Area	30-110	Plat Block / Building Number	1
Spec Area		Plat Lot / Unit Number	1-2
Property Name	VACANT	Quarter-Section-Township-Range	NE-30-25-4

Legal Description

EDEN ADD POR 1 & 2- BEG SW COR LOT 1 TH N TO NW COR LOT 2 TH E 33 FT TH S 107.10 FT TH SWLY TO BEG TGW POR VAC RD ADJ AS DESC IN DEED REC #20021001002515
PLat Block: 1
Plat Lot: 1-2

LAND DATA

Highest & Best Use As If Vacant	(unknown)	Percentage Unusable	0
Highest & Best Use As Improved	(unknown)	Unbuildable	NO
Present Use		Restrictive Size Shape	NO
Land SqFt	16,745	Zoning	SM-SLU 160/85-240
Acres	0.38	Water	WATER DISTRICT
		Sewer/Septic	PUBLIC
		Road Access	PUBLIC
		Parking	ADEQUATE
		Street Surface	

Views

Rainier	
Territorial	
Olympics	
Cascades	
Seattle Skyline	
Puget Sound	
Lake Washington	
Lake Sammamish	
Lake/River/Creek	
Other View	

Waterfront

Waterfront Location	
Waterfront Footage	0
Lot Depth Factor	0
Waterfront Bank	
Tide/Shore	
Waterfront Restricted Access	
Waterfront Access Rights	NO
Poor Quality	NO
Proximity Influence	NO

Designations

Historic Site	
Current Use	(none)
Nbr Bldg Sites	
Adjacent to Golf Fairway	NO
Adjacent to Greenbelt	NO
Other Designation	NO
Deed Restrictions	NO
Development Rights Purchased	NO
Easements	NO
Native Growth Protection Easement	NO
DNR Lease	NO

Nuisances

Topography	
Traffic Noise	
Airport Noise	
Power Lines	NO
Other Nuisances	NO

Problems

Water Problems	NO
Transportation Concurrency	NO
Other Problems	NO

Environmental

Environmental	NO

BUILDING

TAX ROLL HISTORY

This is a government owned parcel.
Change to state law (RCW 84. 40.045 and 84.40.175) by the 2013 Legislature eliminated revaluation of government owned parcels.

Reference Links:

- King County Tax Links
- Property Tax Advisor
- Washington State Department of Revenue (External link)
- Washington State Board of Tax Appeals (External link)
- Board of Appeals/Equalization
- Districts Report
- iMap
- Recorder's Office

Scanned images of surveys and other map documents

Scanned images of plats

ADVERTISEMENT

SALES HISTORY

Excise Number	Recording Number	Document Date	Sale Price	Seller Name	Buyer Name	Instrument	Sale Reason
2407906	20090911001475	9/4/2009	$0.00	CITY INVESTORS XX LLC	SEATTLE CITY OF	Bargain and Sales Deed	Other
1913533	20021001002515	10/1/2002	$1,167,647.00	SEATTLE CITY OF	CITY INVESTORS XX L L C	Bargain and Sales Deed	Other
1872862	20020313000936	3/5/2002	$0.00	SEATTLE CITY OF THE	CITY INVESTORS XX LLC	Bargain and Sales Deed	Other

REVIEW HISTORY

Tax Year	Review Number	Review Type	Appealed Value	Hearing Date	Settlement Value	Decision	Status
2005	0401865	Local Appeal	$1,674,500	1/1/1900	$0		Completed

PERMIT HISTORY

HOME IMPROVEMENT EXEMPTION

ADVERTISEMENT

Updated: March 17, 2016

Share Tweet Email Print

© King County, WA 2016 Privacy Accessibility Terms of use

Information for... **Do more online**
Contact us

Department of Assessments

500 Fourth Avenue, Suite ADM-AS-0708, Seattle, WA 98104

Office Hours: Mon - Fri 8:30 a.m. to 4:30 p.m.

TEL: 206-296-7300
FAX: 206-296-5107
TTY: 206-296-7888

Send us mail

ADVERTISEMENT

New Search | Property Tax Bill | Map This Property | Glossary of Terms | Area Report | Print Property Detail

PARCEL DATA

Parcel	224900-0040	Jurisdiction	SEATTLE
Name	SEATTLE CITY OF SDOT	Levy Code	0012
Site Address		Property Type	C
Geo Area	30-110	Plat Block / Building Number	1
Spec Area		Plat Lot / Unit Number	6-7-8
Property Name	VACANT LAND	Quarter-Section-Township-Range	NE-30-25-4

Legal Description

EDEN ADD W 64 FT OF 6 ALL 7 & 8 LESS POR TAKEN BY SC 486551 LESS POR 6 SOLD TO CITY & POR VAC ST TGW POR VAC RD ADJ AS DESC IN DEED REC #20021001002515
PLat Block: 1
Plat Lot: 6-7-8

LAND DATA

Highest & Best Use As If Vacant	COMMERCIAL SERVICE	Percentage Unusable	0
Highest & Best Use As Improved	PRESENT USE	Unbuildable	NO
Present Use	Vacant(Commercial)	Restrictive Size Shape	NO
Land SqFt	21,421	Zoning	SM-SLU 160/85-240
Acres	0.49	Water	WATER DISTRICT
		Sewer/Septic	PUBLIC
		Road Access	PUBLIC
		Parking	ADEQUATE
		Street Surface	

Views

Rainier	
Territorial	
Olympics	
Cascades	
Seattle Skyline	
Puget Sound	
Lake Washington	
Lake Sammamish	
Lake/River/Creek	
Other View	

Waterfront

Waterfront Location	
Waterfront Footage	0
Lot Depth Factor	0
Waterfront Bank	
Tide/Shore	
Waterfront Restricted Access	
Waterfront Access Rights	NO
Poor Quality	NO
Proximity Influence	NO

Designations

Historic Site	
Current Use	(none)
Nbr Bldg Sites	
Adjacent to Golf Fairway	NO
Adjacent to Greenbelt	NO
Other Designation	NO
Deed Restrictions	NO
Development Rights Purchased	NO
Easements	NO
Native Growth Protection Easement	NO
DNR Lease	NO

Nuisances

Topography	
Traffic Noise	
Airport Noise	
Power Lines	NO
Other Nuisances	NO

Problems

Water Problems	NO
Transportation Concurrency	NO
Other Problems	NO

Environmental

Environmental	NO

BUILDING

TAX ROLL HISTORY

This is a government owned parcel.
Change to state law (RCW 84. 40.045 and 84.40.175) by the 2013 Legislature eliminated revaluation of government owned parcels.

Reference Links:

- King County Tax Links
- Property Tax Advisor
- Washington State Department of Revenue (External link)
- Washington State Board of Tax Appeals (External link)
- Board of Appeals/Equalization
- Districts Report
- iMap
- Recorder's Office

Scanned images of surveys and other map documents

Scanned images of plats

ADVERTISEMENT

SALES HISTORY

Excise Number	Recording Number	Document Date	Sale Price	Seller Name	Buyer Name	Instrument	Sale Reason
2407906	20090911001475	9/4/2009	$0.00	CITY INVESTORS XX LLC	SEATTLE CITY OF	Bargain and Sales Deed	Other
1913533	20021001002515	10/1/2002	$1,167,647.00	SEATTLE CITY OF	CITY INVESTORS XX L L C	Bargain and Sales Deed	Other
1872862	20020313000936	3/5/2002	$0.00	SEATTLE CITY OF THE	CITY INVESTORS XX LLC	Bargain and Sales Deed	Other

REVIEW HISTORY

Tax Year	Review Number	Review Type	Appealed Value	Hearing Date	Settlement Value	Decision	Status
2005	0401866	Local Appeal	$2,143,100	1/1/1900	$0		Completed

PERMIT HISTORY

HOME IMPROVEMENT EXEMPTION

ADVERTISEMENT

Updated: March 17, 2016

Share Tweet Email Print

© King County, WA 2016 Privacy Accessibility Terms of use

Information for... **Do more online**
Contact us

Department of Assessments

500 Fourth Avenue, Suite ADM-AS-0708, Seattle, WA 98104

Office Hours: Mon - Fri 8:30 a.m. to 4:30 p.m.

TEL: 206-296-7300
FAX: 206-296-5107
TTY: 206-296-7888

Send us mail

ADVERTISEMENT

New Search | Property Tax Bill | Map This Property | Glossary of Terms | Area Report | Print Property Detail

PARCEL DATA

Parcel	224900-0055	Jurisdiction	SEATTLE
Name	SEATTLE CITY OF SDOT	Levy Code	0012
Site Address	714 W MERCER ST 98109	Property Type	C
Geo Area	30-110	Plat Block / Building Number	2
Spec Area		Plat Lot / Unit Number	1 & 2 & 8
Property Name	VACANT LAND	Quarter-Section-Township-Range	NE-30-25-4

Legal Description

EDEN ADD LESS POR TAKEN BY SC #486551 & POR VAC ST TGW POR VAC RD ADJ AS DESC IN DEED REC #20021001002515
PLat Block: 2
Plat Lot: 1 & 2 & 8

LAND DATA

Highest & Best Use As If Vacant	MANUFACTURING	Percentage Unusable	0
Highest & Best Use As Improved	(unknown)	Unbuildable	NO
Present Use	Vacant(Industrial)	Restrictive Size Shape	YES
Land SqFt	16,639	Zoning	SM-SLU 160/85-240
Acres	0.38	Water	WATER DISTRICT
		Sewer/Septic	PUBLIC
		Road Access	PUBLIC
		Parking	ADEQUATE
		Street Surface	

Views

Rainier	
Territorial	
Olympics	
Cascades	
Seattle Skyline	
Puget Sound	
Lake Washington	
Lake Sammamish	
Lake/River/Creek	
Other View	

Waterfront

Waterfront Location	
Waterfront Footage	0
Lot Depth Factor	0
Waterfront Bank	
Tide/Shore	
Waterfront Restricted Access	
Waterfront Access Rights	NO
Poor Quality	NO
Proximity Influence	NO

Designations

Historic Site	
Current Use	(none)
Nbr Bldg Sites	
Adjacent to Golf Fairway	NO
Adjacent to Greenbelt	NO
Other Designation	NO
Deed Restrictions	NO
Development Rights Purchased	NO
Easements	NO
Native Growth Protection Easement	NO
DNR Lease	NO

Nuisances

Topography	
Traffic Noise	
Airport Noise	
Power Lines	NO
Other Nuisances	NO

Problems

Water Problems	NO
Transportation Concurrency	NO
Other Problems	NO

Environmental

Environmental	NO

BUILDING

TAX ROLL HISTORY

This is a government owned parcel.
Change to state law (RCW 84. 40.045 and 84.40.175) by the 2013 Legislature eliminated revaluation of government owned parcels.

Reference Links:

- King County Tax Links
- Property Tax Advisor
- Washington State Department of Revenue (External link)
- Washington State Board of Tax Appeals (External link)
- Board of Appeals/Equalization
- Districts Report
- iMap
- Recorder's Office

Scanned images of surveys and other map documents

Scanned images of plats

ADVERTISEMENT

SALES HISTORY

Excise Number	Recording Number	Document Date	Sale Price	Seller Name	Buyer Name	Instrument	Sale Reason
2407906	20090911001475	9/4/2009	$0.00	CITY INVESTORS XX LLC	SEATTLE CITY OF	Bargain and Sales Deed	Other
1913533	20021001002515	10/1/2002	$1,167,647.00	SEATTLE CITY OF	CITY INVESTORS XX L L C	Bargain and Sales Deed	Other
1872862	20020313000936	3/5/2002	$0.00	SEATTLE CITY OF THE	CITY INVESTORS XX LLC	Bargain and Sales Deed	Other

REVIEW HISTORY

Tax Year	Review Number	Review Type	Appealed Value	Hearing Date	Settlement Value	Decision	Status
2005	0401867	Local Appeal	$1,663,900	1/1/1900	$0		Completed

PERMIT HISTORY

HOME IMPROVEMENT EXEMPTION

ADVERTISEMENT

Updated: March 17, 2016

Share Tweet Email Print

© King County, WA 2016 Privacy Accessibility Terms of use

Information for... **Do more online**
Contact us

Department of Assessments

500 Fourth Avenue, Suite ADM-AS-0708, Seattle, WA 98104

Office Hours: Mon - Fri 8:30 a.m. to 4:30 p.m.

TEL: 206-296-7300
FAX: 206-296-5107
TTY: 206-296-7888

Send us mail

ADVERTISEMENT

New Search | Property Tax Bill | Map This Property | Glossary of Terms | Area Report | Print Property Detail

PARCEL DATA

Parcel	224900-0080	Jurisdiction	SEATTLE
Name	SEATTLE CITY OF SDOT	Levy Code	0012
Site Address	702 ROY ST 98109	Property Type	C
Geo Area	30-110	Plat Block / Building Number	2
Spec Area		Plat Lot / Unit Number	4-5-6
Property Name	VACANT LAND	Quarter-Section-Township-Range	NE-30-25-4

Legal Description

EDEN ADD LOTS 4, 5 & 6 BLK 2 LESS PORTIONS FOR BROAD ST & DEXTER AVE N & LESS POR FOR RD PER SEATTLE ORDINANCE #123336
PLat Block: 2
Plat Lot: 4-5-6

LAND DATA

Highest & Best Use As If Vacant	MANUFACTURING	Percentage Unusable	0
Highest & Best Use As Improved	(unknown)	Unbuildable	NO
Present Use	Vacant(Industrial)	Restrictive Size Shape	YES
Land SqFt	9,530	Zoning	SM-SLU 160/85-240
Acres	0.22	Water	WATER DISTRICT
		Sewer/Septic	PUBLIC
		Road Access	PUBLIC
		Parking	ADEQUATE
		Street Surface	

Views

Rainier	
Territorial	
Olympics	
Cascades	
Seattle Skyline	
Puget Sound	
Lake Washington	
Lake Sammamish	
Lake/River/Creek	
Other View	

Waterfront

Waterfront Location	
Waterfront Footage	0
Lot Depth Factor	0
Waterfront Bank	
Tide/Shore	
Waterfront Restricted Access	
Waterfront Access Rights	NO
Poor Quality	NO
Proximity Influence	NO

Designations

Historic Site	
Current Use	(none)
Nbr Bldg Sites	
Adjacent to Golf Fairway	NO
Adjacent to Greenbelt	NO
Other Designation	NO
Deed Restrictions	NO
Development Rights Purchased	NO
Easements	NO
Native Growth Protection Easement	NO
DNR Lease	NO

Nuisances

Topography	
Traffic Noise	
Airport Noise	
Power Lines	NO
Other Nuisances	NO

Problems

Water Problems	NO
Transportation Concurrency	NO
Other Problems	NO

Environmental

Environmental	NO

BUILDING

TAX ROLL HISTORY

This is a government owned parcel.
Change to state law (RCW 84. 40.045 and 84.40.175) by the 2013 Legislature eliminated revaluation of government owned parcels.

Reference Links:

- King County Tax Links
- Property Tax Advisor
- Washington State Department of Revenue (External link)
- Washington State Board of Tax Appeals (External link)
- Board of Appeals/Equalization
- Districts Report
- iMap
- Recorder's Office

Scanned images of surveys and other map documents

Scanned images of plats

ADVERTISEMENT

SALES HISTORY

REVIEW HISTORY

PERMIT HISTORY

HOME IMPROVEMENT EXEMPTION

New Search | Property Tax Bill | Map This Property | Glossary of Terms | Area Report | Print Property Detail

ADVERTISEMENT

Updated: March 17, 2016

Share Tweet Email Print

© King County, WA 2016 Privacy Accessibility Terms of use

Information for... **Do more online**
Contact us

Department of Assessments

500 Fourth Avenue, Suite ADM-AS-0708, Seattle, WA 98104

Office Hours: Mon - Fri 8:30 a.m. to 4:30 p.m.

TEL: 206-296-7300
FAX: 206-296-5107
TTY: 206-296-7888

Send us mail

ADVERTISEMENT

New Search | Property Tax Bill | Map This Property | Glossary of Terms | Area Report | Print Property Detail

PARCEL DATA

Parcel	408880-3385
Name	WASHINGTON BUILDERS LLC
Site Address	601 WESTLAKE AVE N 98109
Geo Area	30-110
Spec Area	800-10
Property Name	ALLEN INSTITUTE FOR BRAIN SCIENCE

Jurisdiction	SEATTLE
Levy Code	0011
Property Type	C
Plat Block / Building Number	78 &
Plat Lot / Unit Number	ALL &
Quarter-Section-Township-Range	NE-30-25-4

Legal Description

LAKE UNION SHORE LANDS ADD ALL BLK 78 (LOTS 1 THRU 11) INCL VAC ALLEY & VAC ST ADJ IN LAKE UNION SHORE LANDS ADD TGW LOTS 6-7 BLK 1 MERCERS WATER FRONT ADD & VAC ALLEY ADJ LESS STS & LESS POR ER DEEDS REC# 20090911001471 & 20090911001472
PLat Block: 78 &
Plat Lot: ALL &

LAND DATA

Highest & Best Use As If Vacant	COMMERCIAL SERVICE
Highest & Best Use As Improved	PRESENT USE
Present Use	Office Building
Land SqFt	53,869
Acres	1.24

Percentage Unusable	0
Unbuildable	NO
Restrictive Size Shape	NO
Zoning	SM-SLU 85/65-160
Water	WATER DISTRICT
Sewer/Septic	PUBLIC
Road Access	PUBLIC
Parking	ADEQUATE
Street Surface	PAVED

Views

Rainier	
Territorial	
Olympics	
Cascades	
Seattle Skyline	
Puget Sound	
Lake Washington	
Lake Sammamish	
Lake/River/Creek	
Other View	

Waterfront

Waterfront Location	
Waterfront Footage	0
Lot Depth Factor	0
Waterfront Bank	
Tide/Shore	
Waterfront Restricted Access	
Waterfront Access Rights	NO
Poor Quality	NO
Proximity Influence	NO

Designations

Historic Site	DESIGNATED
Current Use	(none)
Nbr Bldg Sites	
Adjacent to Golf Fairway	NO
Adjacent to Greenbelt	NO
Other Designation	NO
Deed Restrictions	NO
Development Rights Purchased	NO
Easements	NO
Native Growth Protection Easement	NO
DNR Lease	NO

Nuisances

Topography	
Traffic Noise	
Airport Noise	
Power Lines	NO
Other Nuisances	NO

Problems

Water Problems	NO
Transportation Concurrency	NO
Other Problems	NO

Environmental

Environmental	NO

BUILDING

Building Number	1
Building Description	LABORATORY / OFFICES
Number Of Buildings Aggregated	1
Predominant Use	LABORATORIES (496)
Shape	Rect or Slight Irreg
Construction Class	REINFORCED CONCRETE
Building Quality	GOOD/EXCELLENT
Stories	6
Building Gross Sq Ft	356,410
Building Net Sq Ft	223,960
Year Built	2015
Eff. Year	2015

Click the camera to see more pictures.

Picture of Building 1

Reference Links:

- King County Tax Links
- Property Tax Advisor
- Washington State Department of Revenue (External link)
- Washington State Board of Tax Appeals (External link)
- Board of Appeals/Equalization
- Districts Report
- iMap
- Recorder's Office

Scanned images of surveys and other map documents

Scanned images of plats

ADVERTISEMENT

Percentage Complete	100
Heating System	COMPLETE HVAC
Sprinklers	Yes
Elevators	Yes

Section(s) Of Building Number: 1

Section Number	Section Use	Description	Stories	Height	Floor Number	Gross Sq Ft	Net Sq Ft
7	CAFETERIA (530)	Cafe in Level 6- ABIS employees	1	12		3,700	3,700
6	RETAIL STORE (353)		1	14		3,434	2,692
1	LABORATORIES (496)		5	14		168,557	136,828
8	PARKING STRUCTURE (345)	241 Parking Stalls	3	9		84,002	0
4	MUSEUM (481)	Gallery	1	14		7,452	5,488
5	AUDITORIUM (302)	Seating capacity is 234	2	14		6,008	4,963
2	OFFICE BUILDING (344)		5	14		83,257	70,289

TAX ROLL HISTORY

Account	Valued Year	Tax Year	Omit Year	Levy Code	Appraised Land Value ($)	Appraised Imps Value ($)	Appraised Total Value ($)	New Dollars ($)	Taxable Land Value ($)	Taxable Imps Value ($)	Taxable Total Value ($)	Tax Value Reason
408880338509	2016	2017		0011	1,909,800	10,725,200	12,635,000	3,910,727	1,909,800	10,725,200	12,635,000	
408880338590	2016	2017		0011	16,675,000	76,532,300	93,207,300	34,146,173	0	0	0	NP
408880338509	2015	2016		0011	1,043,500	3,229,100	4,272,600	0	1,043,500	3,229,100	4,272,600	
408880338590	2015	2016		0011	15,117,200	46,779,500	61,896,700	0	0	0	0	EX
408880338509	2014	2015		0010	14,544,600	0	14,544,600	0	14,544,600	0	14,544,600	
408880338509	2013	2014		0010	10,773,800	0	10,773,800	0	10,773,800	0	10,773,800	
408880338509	2012	2013		0010	9,427,000	0	9,427,000	0	9,427,000	0	9,427,000	
408880338509	2011	2012		0010	9,157,700	0	9,157,700	0	9,157,700	0	9,157,700	
408880338509	2010	2011		0010	9,157,700	1,000	9,158,700	0	9,157,700	1,000	9,158,700	
408880338509	2009	2010		0010	9,152,800	1,000	9,153,800	0	9,152,800	1,000	9,153,800	
408880338509	2008	2009		0010	9,061,271	0	9,061,271	0	9,061,271	0	9,061,271	
408880338509	2007	2008		0010	10,587,300	1,000	10,588,300	0	10,587,300	1,000	10,588,300	
408880338509	2006	2007		0010	8,761,900	1,000	8,762,900	0	8,761,900	1,000	8,762,900	
408880338509	2005	2006		0010	8,761,900	1,000	8,762,900	0	8,761,900	1,000	8,762,900	
408880338509	2004	2005		0010	8,761,900	1,000	8,762,900	0	8,761,900	1,000	8,762,900	
408880338509	2003	2004		0010	6,571,400	1,000	6,572,400	0	6,571,400	1,000	6,572,400	
408880338509	2002	2003		0010	6,571,400	1,000	6,572,400	0	6,571,400	1,000	6,572,400	
408880338509	2001	2002		0010	6,571,400	1,000	6,572,400	0	6,571,400	1,000	6,572,400	
408880338509	2000	2001		0010	4,746,000	1,000	4,747,000	0	4,746,000	1,000	4,747,000	
408880338509	1999	2000		0010	4,380,900	1,000	4,381,900	0	4,380,900	1,000	4,381,900	
408880338509	1998	1999		0010	3,765,300	1,000	3,766,300	0	3,765,300	1,000	3,766,300	
408880338509	1997	1998		0010	0	0	0	0	3,650,800	1,000	3,651,800	
408880338509	1996	1997		0010	0	0	0	0	2,259,900	1,000	2,260,900	
408880338509	1994	1995		0010	0	0	0	0	2,259,900	1,000	2,260,900	
408880338509	1992	1993		0010	0	0	0	0	2,259,900	1,000	2,260,900	
408880338509	1990	1991		0010	0	0	0	0	2,109,200	1,000	2,110,200	
408880338509	1988	1989		0010	0	0	0	0	1,683,500	33,700	1,717,200	
408880338509	1987	1988		0010	0	0	0	0	870,100	379,500	1,249,600	
408880338509	1986	1987		0010	0	0	0	0	165,300	177,200	342,500	
408880338509	1985	1986		0010	0	0	0	0	165,300	177,200	342,500	
408880338509	1984	1985		0010	0	0	0	0	165,300	177,200	342,500	
408880338509	1983	1984		0010	0	0	0	0	165,300	177,200	342,500	
408880338509	1982	1983		0010	0	0	0	0	165,300	177,200	342,500	

SALES HISTORY

Excise Number	Recording Number	Document Date	Sale Price	Seller Name	Buyer Name	Instrument	Sale Reason
2673921	20140617001050	6/16/2014	$0.00	AIBS BUILDING LLC	WASHINGTON BUILDERS LLC	Quit Claim Deed	Other
2646254	20131219000908	11/19/2013	$0.00	CITY INVESTORS XX LLC	AIBS BUILDING LLC	Quit Claim Deed	Other
2407924	20090911001472	9/4/2009	$0.00	AMAZON CORPORATE LLC	SEATTLE CITY OF	Quit Claim Deed	Other
2407922	20090911001471	9/4/2009	$0.00	CITY INVESTORS XX LLC	SEATTLE CITY OF	Bargain and Sales Deed	Other
1992505	20031001001155	10/1/2003	$21,250,000.00	MARILYN GREEN L L C+UNION COMMUNITY L L C	CITY INVESTORS XX L L C	Statutory Warranty Deed	None
1981475	20030819002741	8/18/2003	$0.00	FOLEY LESLIE S GREEN ET AL	UNION COMMUNITY LLC	Quit Claim Deed	Other
1981473	20030819002739	8/18/2003	$0.00	FOLEY LESLIE S GREEN ET AL	GREEN MARILYN LLC	Quit Claim Deed	Other
1948280	20030328002861	2/3/2003	$0.00	BALDWIN KEITH R+FOLEY LESLIE S GREEN	JARASHOW LINDA GREEN	Quit Claim Deed	Trust

1951484	20030414002159	2/3/2003	$0.00	BALDWIN KEITH R+FOLEY LESLIE S GREEN	FOLEY LESLIE S GREEN	Quit Claim Deed	Trust
769036	198404130456	3/22/1984	$0.00	SEATTLE FIRST NATL BANK $T	MCKAY THEODORE A	Quit Claim Deed	Settlement

REVIEW HISTORY

Tax Year	Review Number	Review Type	Appealed Value	Hearing Date	Settlement Value	Decision	Status
1998	9703797	Local Appeal	$3,766,300	1/1/1900	$3,651,800	REVISE, ASSESSOR RECOMMENDED	Completed
1989	8803659	Local Appeal	$1,717,200	1/1/1900	$1,717,200	SUSTAIN	Completed
1985	8402116	Local Appeal	$0	1/1/1900	$0	REVISE	Completed

PERMIT HISTORY

Permit Number	Permit Description	Type	Issue Date	Permit Value	Issuing Jurisdiction	Reviewed Date
6445018	Initial tenant improvements to 5th floor laboratory and office space, per plans,	Remodel	2/14/2015	$10,529,000	SEATTLE	6/6/2016
6354888	Phased project: Construction of a laboratory and retail building with below grade parking, and occupy per plan.,	Building, New	1/9/2014	$58,032,408	SEATTLE	6/6/2016
6357155	Shoring and excavation for future construction of a laboratory and retail building with below grade parking, per plan.,	Building, New	10/24/2013	$5,400,000	SEATTLE	8/15/2014
6358491	Remove (biodiesel fueling station) with two 5,000 above ground storage tanks and one canopy sturcture per plan.Subject to field inspections. STFI,	Demolition	3/25/2013	$0	SEATTLE	7/1/2013
3010081	Land use application to demolish a 17, 100 sq. ft. auto warehouse bldg. to facilitate the Mercer corridor improvement.	Demolition	10/22/2009	$0	SEATTLE	8/11/2010
3010080	Demo bldgs. 601 Westlake Ave N	Demolition	10/22/2009	$0	SEATTLE	8/11/2010
6216472	Demolish existing commercial building, salvaging (historic) facades of two future re-construction , all per site plan.	Demolition	6/15/2009	$0	SEATTLE	3/8/2010
6210688	Demolish existing bldg. demolish e bldgs uder seperate permits salvaging (historic) facades of two for future re-onst.	Demolition	6/15/2009	$0	SEATTLE	3/8/2010
3009234	To allow construction of a six-story building containing 246,508 sqft of office & 14,428 sqft of ground level retail. Parking provided for 335 vehicles.	Building, New	6/10/2009	$0	SEATTLE	7/7/2016
3008864	To change the use of an existing auto sales & service to construction services use. Parking for 57 vehicles will be provided on site.	Remodel	8/18/2008	$0	SEATTLE	8/11/2010
6164644	Establish use as automotive retail sales & service (biodiesel fueling station) with two 5,000 above ground storage tanks & two canopies.	Building, New	4/9/2008	$200,000	SEATTLE	7/20/2011

HOME IMPROVEMENT EXEMPTION

ADVERTISEMENT

Updated: March 17, 2016

Share Tweet Email Print

© King County, WA 2016 Privacy Accessibility Terms of use

Department of Assessments

500 Fourth Avenue, Suite ADM-AS-0708, Seattle, WA 98104

Office Hours: Mon - Fri 8:30 a.m. to 4:30 p.m.

TEL: 206-296-7300
FAX: 206-296-5107
TTY: 206-296-7888

Send us mail

ADVERTISEMENT

New Search | Property Tax Bill | Map This Property | Glossary of Terms | Area Report | Print Property Detail

PARCEL DATA

Parcel	224900-0285	Jurisdiction	SEATTLE
Name	700 DEXTER LLC	Levy Code	0012
Site Address		Property Type	C
Geo Area	30-110	Plat Block / Building Number	7
Spec Area		Plat Lot / Unit Number	1 THRU 8
Property Name	VACANT COMMERCIAL LAND	Quarter-Section-Township-Range	NE-30-25-4

Legal Description

EDEN ADD LESS PORTION LOTS 5 THRU 8 FOR DEXTER AVE N
PLat Block: 7
Plat Lot: 1 THRU 8

LAND DATA

Click the camera to see more pictures.

Highest & Best Use As If Vacant	COMMERCIAL SERVICE	Percentage Unusable	0
Highest & Best Use As Improved	PRESENT USE	Unbuildable	NO
Present Use	Service Building	Restrictive Size Shape	NO
Land SqFt	61,440	Zoning	SM-SLU 160/85-240
Acres	1.41	Water	WATER DISTRICT
		Sewer/Septic	PUBLIC
		Road Access	PUBLIC
		Parking	ADEQUATE
		Street Surface	PAVED

Views

Rainier	
Territorial	
Olympics	
Cascades	
Seattle Skyline	
Puget Sound	
Lake Washington	
Lake Sammamish	
Lake/River/Creek	
Other View	

Waterfront

Waterfront Location	
Waterfront Footage	0
Lot Depth Factor	0
Waterfront Bank	
Tide/Shore	
Waterfront Restricted Access	
Waterfront Access Rights	NO
Poor Quality	NO
Proximity Influence	NO

Designations

Historic Site	
Current Use	(none)
Nbr Bldg Sites	
Adjacent to Golf Fairway	NO
Adjacent to Greenbelt	NO
Other Designation	NO
Deed Restrictions	NO
Development Rights Purchased	NO
Easements	NO
Native Growth Protection Easement	NO
DNR Lease	NO

Nuisances

Topography	
Traffic Noise	
Airport Noise	
Power Lines	NO
Other Nuisances	NO

Problems

Water Problems	NO
Transportation Concurrency	NO
Other Problems	NO

Environmental

Environmental	YES

Environmental Type	Information Source	Delineation study	Percentage Affected
Contamination	OTHER	N	100

BUILDING

TAX ROLL HISTORY

Reference Links:

- King County Tax Links
- Property Tax Advisor
- Washington State Department of Revenue (External link)
- Washington State Board of Tax Appeals (External link)
- Board of Appeals/Equalization
- Districts Report
- iMap
- Recorder's Office
- Scanned images of surveys and other map documents
- Scanned images of plats

ADVERTISEMENT

Account	Valued Year	Tax Year	Omit Year	Levy Code	Appraised Land Value ($)	Appraised Imps Value ($)	Appraised Total Value ($)	New Dollars ($)	Taxable Land Value ($)	Taxable Imps Value ($)	Taxable Total Value ($)	Tax Value Reason
224900028503	2016	2017		0012	20,145,600	0	20,145,600	0	20,145,600	0	20,145,600	
224900028503	2015	2016		0012	7,716,000	0	7,716,000	0	7,716,000	0	7,716,000	
224900028503	2014	2015		0010	7,201,600	1,000	7,202,600	0	7,201,600	1,000	7,202,600	
224900028503	2013	2014		0010	1,000	1,000	2,000	0	1,000	1,000	2,000	
224900028503	2012	2013		0010	1,000	1,829,100	1,830,100	0	1,000	1,829,100	1,830,100	
224900028503	2011	2012		0010	1,000	1,522,300	1,523,300	0	1,000	1,522,300	1,523,300	
224900028503	2010	2011		0010	1,000	1,829,500	1,830,500	0	1,000	1,829,500	1,830,500	
224900028503	2009	2010		0010	1,000	2,203,200	2,204,200	0	1,000	2,203,200	2,204,200	
224900028503	2008	2009		0010	1,000	2,898,500	2,899,500	0	1,000	2,898,500	2,899,500	
224900028503	2007	2008		0010	1,000	2,875,200	2,876,200	0	1,000	2,875,200	2,876,200	
224900028503	2006	2007		0010	1,000	1,738,600	1,739,600	0	1,000	1,738,600	1,739,600	
224900028503	2005	2006		0010	1,000	913,400	914,400	0	1,000	913,400	914,400	
224900028503	2004	2005		0010	1,000	913,400	914,400	0	1,000	913,400	914,400	
224900028503	2003	2004		0010	943,000	1,000	944,000	0	943,000	1,000	944,000	
224900028503	2002	2003		0010	1,000	1,000	2,000	0	1,000	1,000	2,000	
224900028503	2001	2002		0010	0	0	0	0	943,000	1,000	944,000	
224900028503	2000	2001		0010	996,400	1,000	997,400	0	996,400	1,000	997,400	
224900028503	1999	2000		0010	0	0	0	0	616,800	1,000	617,800	
224900028503	1998	1999		0010	1,000	42,400	43,400	0	1,000	217,600	218,600	
224900028503	1997	1998		0010	0	0	0	0	1,000	42,400	43,400	
224900028503	1996	1997		0010	0	0	0	0	1,843,200	656,800	2,500,000	
224900028503	1995	1996		0010	0	0	0	0	1,843,200	656,800	2,500,000	
224900028503	1994	1995		0010	0	0	0	0	1,382,400	656,800	2,039,200	
224900028503	1992	1993		0010	0	0	0	0	1,382,400	656,800	2,039,200	
224900028503	1990	1991		0010	0	0	0	0	1,152,000	959,000	2,111,000	
224900028503	1988	1989		0010	0	0	0	0	1,059,800	1,051,200	2,111,000	
224900028503	1986	1987		0010	0	0	0	0	691,200	1,185,700	1,876,900	
224900028503	1984	1985		0010	0	0	0	0	691,200	1,185,700	1,876,900	
224900028503	1982	1983		0010	0	0	0	0	374,200	979,600	1,353,800	

SALES HISTORY

Excise Number	Recording Number	Document Date	Sale Price	Seller Name	Buyer Name	Instrument	Sale Reason
2844002	20170111001345	1/8/2017	$16,200,000.00	700 DEXTER LLC	BMR-DEXTER LLC	Statutory Warranty Deed	None
2727324	20150430001794	4/28/2015	$3,375,000.00	AMERICAN LINEN SUPPLY CO	700 DEXTER LLC	Statutory Warranty Deed	None

REVIEW HISTORY

Tax Year	Review Number	Review Type	Appealed Value	Hearing Date	Settlement Value	Decision	Status
2003	0206200	Local Appeal	$2,533,400	1/1/1900	$0		Completed
2002	58599	State Appeal	$0	4/2/2003	$944,000	REVISE	Completed
2002	0102389	Local Appeal	$2,226,200	1/1/1900	$2,226,200	SUSTAIN	Completed
2001	0001763	Local Appeal	$3,994,600	1/1/1900	$997,400	REVISE, ASSESSOR RECOMMENDED	Completed
2000	9903000	Local Appeal	$3,380,200	1/1/1900	$617,800	REVISE, ASSESSOR RECOMMENDED	Completed

PERMIT HISTORY

Permit Number	Permit Description	Type	Issue Date	Permit Value	Issuing Jurisdiction	Reviewed Date
697668		Remodel	3/17/1998	$200,000		

HOME IMPROVEMENT EXEMPTION

ADVERTISEMENT

Updated: March 17, 2016

Share Tweet Email Print

Stay connected! View King County social media

King County

© King County, WA 2016 Privacy Accessibility Terms of use

Information for...
Contact us

Do more online

Department of Assessments

500 Fourth Avenue, Suite ADM-AS-0708, Seattle, WA 98104

Office Hours: Mon - Fri 8:30 a.m. to 4:30 p.m.

TEL: 206-296-7300
FAX: 206-296-5107
TTY: 206-296-7888

Send us mail

ADVERTISEMENT

New Search | Property Tax Bill | Map This Property | Glossary of Terms | Area Report | Print Property Detail

PARCEL DATA

Parcel	408880-3435	Jurisdiction	SEATTLE
Name	BLOCK 79 LLC	Levy Code	0012
Site Address	701 9TH AVE N 98109	Property Type	C
Geo Area	30-110	Plat Block / Building Number	80
Spec Area		Plat Lot / Unit Number	1
Property Name	BUCA DI BEPPO REDEVELOPMENT SITE	Quarter-Section-Township-Range	NE-30-25-4

Legal Description

LAKE UNION SHORE LANDS ADD LOT 1 LYING E OF ALLEY
PLat Block: 80
Plat Lot: 1

LAND DATA

Highest & Best Use As If Vacant	RETAIL/WHOLESALE	Percentage Unusable	0
Highest & Best Use As Improved	PRESENT USE	Unbuildable	NO
Present Use	Restaurant/Lounge	Restrictive Size Shape	NO
Land SqFt	6,201	Zoning	SM-85
Acres	0.14	Water	WATER DISTRICT
		Sewer/Septic	PUBLIC
		Road Access	PUBLIC
		Parking	ADEQUATE
		Street Surface	PAVED

Views

Rainier	
Territorial	
Olympics	
Cascades	
Seattle Skyline	
Puget Sound	
Lake Washington	
Lake Sammamish	
Lake/River/Creek	
Other View	

Waterfront

Waterfront Location	
Waterfront Footage	0
Lot Depth Factor	0
Waterfront Bank	
Tide/Shore	
Waterfront Restricted Access	
Waterfront Access Rights	NO
Poor Quality	NO
Proximity Influence	NO

Designations

Historic Site	
Current Use	(none)
Nbr Bldg Sites	
Adjacent to Golf Fairway	NO
Adjacent to Greenbelt	NO
Other Designation	NO
Deed Restrictions	NO
Development Rights Purchased	NO
Easements	NO
Native Growth Protection Easement	NO
DNR Lease	NO

Nuisances

Topography	
Traffic Noise	
Airport Noise	
Power Lines	NO
Other Nuisances	NO

Problems

Water Problems	NO
Transportation Concurrency	NO
Other Problems	NO

Environmental

Environmental	NO

BUILDING

Building Number	1
Building Description	RESTAURANT
Number Of Buildings Aggregated	1
Predominant Use	RESTAURANT, TABLE SERVICE (350)
Shape	Rect or Slight Irreg
Construction Class	MASONRY
Building Quality	AVERAGE
Stories	1
Building Gross Sq Ft	6,200
Building Net Sq Ft	6,200
Year Built	1922
Eff. Year	1990

Picture of Building 1

Reference Links:

- King County Tax Links
- Property Tax Advisor
- Washington State Department of Revenue (External link)
- Washington State Board of Tax Appeals (External link)
- Board of Appeals/Equalization
- Districts Report
- iMap
- Recorder's Office

Scanned images of surveys and other map documents

Scanned images of plats

ADVERTISEMENT

Percentage Complete	100
Heating System	COMPLETE HVAC
Sprinklers	Yes
Elevators	

Section(s) Of Building Number: 1

Section Number	Section Use	Description	Stories	Height	Floor Number	Gross Sq Ft	Net Sq Ft
1	RESTAURANT, TABLE SERVICE (350)		1	24		6,200	6,200

TAX ROLL HISTORY

Account	Valued Year	Tax Year	Omit Year	Levy Code	Appraised Land Value ($)	Appraised Imps Value ($)	Appraised Total Value ($)	New Dollars ($)	Taxable Land Value ($)	Taxable Imps Value ($)	Taxable Total Value ($)	Tax Value Reason
408880343509	2016	2017		0012	1,705,200	468,000	2,173,200	0	1,705,200	468,000	2,173,200	
408880343509	2015	2016		0012	1,488,200	211,200	1,699,400	0	1,488,200	211,200	1,699,400	
408880343509	2014	2015		0010	1,178,100	404,100	1,582,200	0	1,178,100	404,100	1,582,200	
408880343509	2013	2014		0010	1,023,100	559,100	1,582,200	0	1,023,100	559,100	1,582,200	
408880343509	2012	2013		0010	930,100	518,800	1,448,900	0	930,100	518,800	1,448,900	
408880343509	2011	2012		0010	930,100	472,100	1,402,200	0	930,100	472,100	1,402,200	
408880343509	2010	2011		0010	930,100	461,400	1,391,500	0	930,100	461,400	1,391,500	
408880343509	2009	2010		0010	930,100	623,900	1,554,000	0	930,100	623,900	1,554,000	
408880343509	2008	2009		0010	899,100	766,900	1,666,000	0	899,100	766,900	1,666,000	
408880343509	2007	2008		0010	744,100	686,300	1,430,400	0	744,100	686,300	1,430,400	
408880343509	2006	2007		0010	682,100	511,600	1,193,700	0	682,100	511,600	1,193,700	
408880343509	2005	2006		0010	620,100	433,100	1,053,200	0	620,100	433,100	1,053,200	
408880343509	2004	2005		0010	589,000	442,500	1,031,500	0	589,000	442,500	1,031,500	
408880343509	2003	2004		0010	558,000	340,700	898,700	0	558,000	340,700	898,700	
408880343509	2002	2003		0010	558,000	384,499	942,499	0	558,000	384,499	942,499	
408880343509	2001	2002		0010	558,000	444,300	1,002,300	0	558,000	444,300	1,002,300	
408880343509	2000	2001		0010	434,000	508,000	942,000	0	434,000	508,000	942,000	
408880343509	1999	2000		0010	372,000	570,000	942,000	0	372,000	570,000	942,000	
408880343509	1998	1999		0010	310,100	739,900	1,050,000	0	310,100	739,900	1,050,000	
408880343509	1997	1998		0010	0	0	0	0	310,100	289,900	600,000	
408880343509	1996	1997		0010	0	0	0	0	124,000	34,400	158,400	
408880343509	1995	1996		0010	0	0	0	0	124,000	34,400	158,400	

SALES HISTORY

Excise Number	Recording Number	Document Date	Sale Price	Seller Name	Buyer Name	Instrument	Sale Reason
2838933	20161212001228	12/12/2016	$0.00	CITY INVESTORS I LLC	BLOCK 79 LLC	Quit Claim Deed	Other
2785368	20160318000970	3/18/2016	$35,000,000.00	W-T 701 HOLDINGS VII LLC	CITY INVESTORS I LLC	Special Warranty Deed	Other
2712889	20150206001316	2/6/2015	$10,500,000.00	3D PROPERTIES LLC	W-T 701 HOLDINGS VII LLC	Statutory Warranty Deed	None
1787906	20001120000651	11/20/2000	$0.00	KENNEY FRANK+DOROTHY ET AL	3 D PROPERTIES LLC	Quit Claim Deed	Property Settlement

REVIEW HISTORY

Tax Year	Review Number	Review Type	Appealed Value	Hearing Date	Settlement Value	Decision	Status
2015	1400840	Local Appeal	$1,582,200	1/1/1900	$0		Completed

PERMIT HISTORY

Permit Number	Permit Description	Type	Issue Date	Permit Value	Issuing Jurisdiction	Reviewed Date
706283	None	Remodel	5/20/1999	$74,418	SEATTLE	6/16/2000

HOME IMPROVEMENT EXEMPTION

ADVERTISEMENT

Updated: March 17, 2016

Share Tweet Email Print

© King County, WA 2016 Privacy Accessibility Terms of use

Department of Assessments

500 Fourth Avenue, Suite ADM-AS-0708, Seattle, WA 98104

Office Hours: Mon - Fri 8:30 a.m. to 4:30 p.m.

TEL: 206-296-7300
FAX: 206-296-5107
TTY: 206-296-7888

Send us mail

ADVERTISEMENT

New Search | Property Tax Bill | Map This Property | Glossary of Terms | Area Report | Print Property Detail

PARCEL DATA

Parcel	408880-3530	Jurisdiction	SEATTLE
Name	SEATTLE CITY OF SCL	Levy Code	0010
Site Address	800 ALOHA ST 98109	Property Type	C
Geo Area	30-110	Plat Block / Building Number	82 &
Spec Area		Plat Lot / Unit Number	PORTION
Property Name	SEATTLE PARKS & REC MAINTENANCE	Quarter-Section-Township-Range	NE-30-25-4

Legal Description

LAKE UNION SHORE LANDS ADD BLK 8 EDEN ADDITION LY WLY OF LAKE UNION SHORE LANDS ADD TGW PORTION LOTS 1 THRU 4 BLK 80 & LOTS 1 THRU 5 BLK 82 IN LAKE UNION SHORE LANDS ADD ALL LY WLY OF ALLEY TGW PORTION VACATED BROAD ST ADJ
PLat Block: 82 &
Plat Lot: PORTION

LAND DATA

Highest & Best Use As If Vacant	COMMERCIAL SERVICE	Percentage Unusable	0
Highest & Best Use As Improved	PRESENT USE	Unbuildable	NO
Present Use	Office Building	Restrictive Size Shape	NO
Land SqFt	67,025	Zoning	SM-85
Acres	1.54	Water	WATER DISTRICT
		Sewer/Septic	PUBLIC
		Road Access	PUBLIC
		Parking	ADEQUATE
		Street Surface	

Views

Rainier	
Territorial	
Olympics	
Cascades	
Seattle Skyline	
Puget Sound	
Lake Washington	
Lake Sammamish	
Lake/River/Creek	
Other View	

Waterfront

Waterfront Location	
Waterfront Footage	0
Lot Depth Factor	0
Waterfront Bank	
Tide/Shore	
Waterfront Restricted Access	
Waterfront Access Rights	NO
Poor Quality	NO
Proximity Influence	NO

Designations

Historic Site	DESIGNATED
Current Use	(none)
Nbr Bldg Sites	
Adjacent to Golf Fairway	NO
Adjacent to Greenbelt	NO
Other Designation	NO
Deed Restrictions	NO
Development Rights Purchased	NO
Easements	NO
Native Growth Protection Easement	NO
DNR Lease	NO

Nuisances

Topography	
Traffic Noise	
Airport Noise	
Power Lines	NO
Other Nuisances	NO

Problems

Water Problems	NO
Transportation Concurrency	NO
Other Problems	NO

Environmental

Environmental	NO

BUILDING

Building Number	1
Building Description	MAINTENANCE SHOP
Number Of Buildings Aggregated	1
Predominant Use	GARAGE, SERVICE REPAIR (528)
Shape	Rect or Slight Irreg
Construction Class	MASONRY
Building Quality	AVERAGE
Stories	2
Building Gross Sq Ft	50,292
Building Net Sq Ft	22,536

Picture of Building 1

Reference Links:

- King County Tax Links
- Property Tax Advisor
- Washington State Department of Revenue (External link)
- Washington State Board of Tax Appeals (External link)
- Board of Appeals/Equalization
- Districts Report
- iMap
- Recorder's Office

Scanned images of surveys and other map documents

Scanned images of plats

ADVERTISEMENT

Year Built	1926
Eff. Year	1965
Percentage Complete	100
Heating System	HOT WATER
Sprinklers	No
Elevators	

Section(s) Of Building Number: 1

Section Number	Section Use	Description	Stories	Height	Floor Number	Gross Sq Ft	Net Sq Ft
3	OPEN OFFICE (820)		1	16		580	580
2	BASEMENT, UNFINISHED (703)		1	16		27,756	0
1	GARAGE, SERVICE REPAIR (528)		1	16		21,956	21,956

TAX ROLL HISTORY

This is a government owned parcel.
Change to state law (RCW 84. 40.045 and 84.40.175) by the 2013 Legislature eliminated revaluation of government owned parcels.

SALES HISTORY

REVIEW HISTORY

PERMIT HISTORY

HOME IMPROVEMENT EXEMPTION

ADVERTISEMENT

Updated: March 17, 2016

Share Tweet Email Print

© King County, WA 2016 Privacy Accessibility Terms of use

Department of Assessments

500 Fourth Avenue, Suite ADM-AS-0708, Seattle, WA 98104

Office Hours: Mon - Fri 8:30 a.m. to 4:30 p.m.

TEL: 206-296-7300
FAX: 206-296-5107
TTY: 206-296-7888

Send us mail

ADVERTISEMENT

New Search | Property Tax Bill | Map This Property | Glossary of Terms | Area Report | Print Property Detail

PARCEL DATA

Parcel	408880-3495	Jurisdiction	SEATTLE
Name	SEATTLE CITY OF SDOT	Levy Code	0010
Site Address	900 ROY ST 98109	Property Type	C
Geo Area	30-110	Plat Block / Building Number	81
Spec Area		Plat Lot / Unit Number	1
Property Name	URBAN CITY COFFEE/ PARKING(RESERVED AFTER 4)	Quarter-Section-Township-Range	NE-30-25-4

Legal Description

LAKE UNION SHORE LANDS ADD LESS POR FOR RD PER SEATTLE ORDINANCE #123336
PLat Block: 81
Plat Lot: 1

LAND DATA

Highest & Best Use As If Vacant	COMMERCIAL SERVICE	Percentage Unusable	0
Highest & Best Use As Improved	PRESENT USE	Unbuildable	NO
Present Use	Retail Store	Restrictive Size Shape	NO
Land SqFt	7,561	Zoning	SM-85
Acres	0.17	Water	WATER DISTRICT
		Sewer/Septic	PUBLIC
		Road Access	PUBLIC
		Parking	ADEQUATE
		Street Surface	

Views

Rainier	
Territorial	
Olympics	
Cascades	
Seattle Skyline	
Puget Sound	
Lake Washington	
Lake Sammamish	
Lake/River/Creek	
Other View	

Waterfront

Waterfront Location	
Waterfront Footage	0
Lot Depth Factor	0
Waterfront Bank	
Tide/Shore	
Waterfront Restricted Access	
Waterfront Access Rights	NO
Poor Quality	NO
Proximity Influence	NO

Designations

Historic Site	
Current Use	(none)
Nbr Bldg Sites	
Adjacent to Golf Fairway	NO
Adjacent to Greenbelt	NO
Other Designation	NO
Deed Restrictions	NO
Development Rights Purchased	NO
Easements	NO
Native Growth Protection Easement	NO
DNR Lease	NO

Nuisances

Topography	
Traffic Noise	
Airport Noise	
Power Lines	NO
Other Nuisances	NO

Problems

Water Problems	NO
Transportation Concurrency	NO
Other Problems	NO

Environmental

Environmental	NO

BUILDING

Building Number	1
Building Description	RETAIL
Number Of Buildings Aggregated	1
Predominant Use	RETAIL STORE (353)
Shape	Rect or Slight Irreg
Construction Class	MASONRY
Building Quality	AVERAGE
Stories	1
Building Gross Sq Ft	5,595
Building Net Sq Ft	5,595
Year Built	1941
Eff. Year	1980

Reference Links:

- King County Tax Links
- Property Tax Advisor
- Washington State Department of Revenue (External link)
- Washington State Board of Tax Appeals (External link)
- Board of Appeals/Equalization
- Districts Report
- iMap
- Recorder's Office

Scanned images of surveys and other map documents

Scanned images of plats

ADVERTISEMENT

Percentage Complete	100
Heating System	SPACE HEATERS
Sprinklers	No
Elevators	

Section(s) Of Building Number: 1

Section Number	Section Use	Description	Stories	Height	Floor Number	Gross Sq Ft	Net Sq Ft
1	RETAIL STORE (353)		1	18		5,595	5,595

TAX ROLL HISTORY

This is a government owned parcel.
Change to state law (RCW 84. 40.045 and 84.40.175) by the 2013 Legislature eliminated revaluation of government owned parcels.

SALES HISTORY

REVIEW HISTORY

PERMIT HISTORY

HOME IMPROVEMENT EXEMPTION

ADVERTISEMENT

Updated: March 17, 2016

Share Tweet Email Print

© King County, WA 2016 Privacy Accessibility Terms of use

Information for... **Do more online**
Contact us

Department of Assessments

500 Fourth Avenue, Suite ADM-AS-0708, Seattle, WA 98104

Office Hours: Mon - Fri 8:30 a.m. to 4:30 p.m.

TEL: 206-296-7300
FAX: 206-296-5107
TTY: 206-296-7888

Send us mail

ADVERTISEMENT

New Search | Property Tax Bill | Map This Property | Glossary of Terms | Area Report | Print Property Detail

PARCEL DATA

Parcel	224900-0245	Jurisdiction	SEATTLE
Name	701 DEXTER INVESTMENTS LLC	Levy Code	0012
Site Address	701 DEXTER AVE N 98109	Property Type	C
Geo Area	30-110	Plat Block / Building Number	6
Spec Area		Plat Lot / Unit Number	1-2 & 7-8
Property Name	701 DEXTER BUILDING	Quarter-Section-Township-Range	NE-30-25-4

Legal Description

EDEN ADD LESS ST
PLat Block: 6
Plat Lot: 1-2 & 7-8

LAND DATA

Highest & Best Use As If Vacant	COMMERCIAL SERVICE	Percentage Unusable	0
Highest & Best Use As Improved	PRESENT USE	Unbuildable	NO
Present Use	Office Building	Restrictive Size Shape	NO
Land SqFt	27,127	Zoning	SM-SLU 160/85-240
Acres	0.62	Water	WATER DISTRICT
		Sewer/Septic	PUBLIC
		Road Access	PUBLIC
		Parking	ADEQUATE
		Street Surface	PAVED

Views

Rainier	
Territorial	
Olympics	
Cascades	
Seattle Skyline	
Puget Sound	
Lake Washington	
Lake Sammamish	
Lake/River/Creek	
Other View	

Waterfront

Waterfront Location	
Waterfront Footage	0
Lot Depth Factor	0
Waterfront Bank	
Tide/Shore	
Waterfront Restricted Access	
Waterfront Access Rights	NO
Poor Quality	NO
Proximity Influence	NO

Designations

Historic Site	
Current Use	(none)
Nbr Bldg Sites	
Adjacent to Golf Fairway	NO
Adjacent to Greenbelt	NO
Other Designation	NO
Deed Restrictions	NO
Development Rights Purchased	NO
Easements	NO
Native Growth Protection Easement	NO
DNR Lease	NO

Nuisances

Topography	YES
Traffic Noise	
Airport Noise	
Power Lines	NO
Other Nuisances	NO

Problems

Water Problems	NO
Transportation Concurrency	NO
Other Problems	NO

Environmental

Environmental	NO

BUILDING

Building Number	1
Building Description	4 STY OFFICE BLDG PLUS PARKING
Number Of Buildings Aggregated	1
Predominant Use	OFFICE BUILDING (344)
Shape	Rect or Slight Irreg
Construction Class	REINFORCED CONCRETE
Building Quality	AVERAGE
Stories	6
Building Gross Sq Ft	95,721
Building Net Sq Ft	58,681
Year Built	1984
Eff. Year	1990

Picture of Building 1

Reference Links:

- King County Tax Links
- Property Tax Advisor
- Washington State Department of Revenue (External link)
- Washington State Board of Tax Appeals (External link)
- Board of Appeals/Equalization
- Districts Report
- iMap
- Recorder's Office

Scanned images of surveys and other map documents

Scanned images of plats

ADVERTISEMENT

Percentage Complete	100
Heating System	HEAT PUMP
Sprinklers	No
Elevators	

Section(s) Of Building Number: 1

Section Number	Section Use	Description	Stories	Height	Floor Number	Gross Sq Ft	Net Sq Ft
3	BASEMENT, PARKING (706)	114 PKG STALLS	1	12		33,921	0
1	OFFICE BUILDING (344)		4	12		61,800	58,681

TAX ROLL HISTORY

Account	Valued Year	Tax Year	Omit Year	Levy Code	Appraised Land Value ($)	Appraised Imps Value ($)	Appraised Total Value ($)	New Dollars ($)	Taxable Land Value ($)	Taxable Imps Value ($)	Taxable Total Value ($)	Tax Value Reason
224900024502	2016	2017		0012	9,358,800	7,293,600	16,652,400	0	9,358,800	7,293,600	16,652,400	
224900024502	2015	2016		0012	8,138,100	3,136,200	11,274,300	0	8,138,100	3,136,200	11,274,300	
224900024502	2014	2015		0010	6,781,700	3,740,900	10,522,600	0	6,781,700	3,740,900	10,522,600	
224900024502	2013	2014		0010	4,475,900	5,068,100	9,544,000	0	4,475,900	5,068,100	9,544,000	
224900024502	2012	2013		0010	3,933,400	5,014,600	8,948,000	0	3,933,400	5,014,600	8,948,000	
224900024502	2011	2012		0010	3,933,400	4,540,600	8,474,000	0	3,933,400	4,540,600	8,474,000	
224900024502	2010	2011		0010	3,933,400	4,639,600	8,573,000	0	3,933,400	4,639,600	8,573,000	
224900024502	2009	2010		0010	3,933,400	6,218,600	10,152,000	0	3,933,400	6,218,600	10,152,000	
224900024502	2008	2009		0010	3,933,400	6,532,900	10,466,300	0	3,933,400	6,532,900	10,466,300	
224900024502	2007	2008		0010	2,983,900	6,127,100	9,111,000	0	2,983,900	6,127,100	9,111,000	
224900024502	2006	2007		0010	2,712,700	5,440,200	8,152,900	0	2,712,700	5,440,200	8,152,900	
224900024502	2005	2006		0010	2,712,700	4,915,800	7,628,500	0	2,712,700	4,915,800	7,628,500	
224900024502	2004	2005		0010	2,577,000	4,882,000	7,459,000	0	2,577,000	4,882,000	7,459,000	
224900024502	2003	2004		0010	0	0	0	0	2,441,400	4,879,300	7,320,700	
224900024502	2002	2003		0010	2,441,400	5,456,600	7,898,000	0	2,441,400	5,456,600	7,898,000	
224900024502	2001	2002		0010	2,305,700	7,248,000	9,553,700	0	2,305,700	7,248,000	9,553,700	
224900024502	2000	2001		0010	1,763,200	6,203,800	7,967,000	0	1,763,200	6,203,800	7,967,000	
224900024502	1999	2000		0010	0	0	0	0	1,491,900	5,209,700	6,701,600	
224900024502	1998	1999		0010	949,400	4,522,000	5,471,400	0	949,400	4,522,000	5,471,400	
224900024502	1997	1998		0010	0	0	0	0	949,400	4,522,000	5,471,400	
224900024502	1996	1997		0010	0	0	0	0	813,800	3,656,200	4,470,000	
224900024502	1995	1996		0010	0	0	0	0	813,800	4,386,200	5,200,000	
224900024502	1994	1995		0010	0	0	0	0	813,800	4,386,200	5,200,000	
224900024502	1993	1994		0010	0	0	0	0	813,800	4,959,100	5,772,900	
224900024502	1992	1993		0010	0	0	0	0	813,800	4,959,100	5,772,900	
224900024502	1990	1991		0010	0	0	0	0	813,800	4,376,100	5,189,900	
224900024502	1988	1989		0010	0	0	0	0	623,900	4,566,000	5,189,900	
224900024502	1986	1987		0010	0	0	0	0	541,900	4,648,000	5,189,900	
224900024502	1985	1986		0010	0	0	0	0	488,200	4,187,400	4,675,600	
224900024502	1984	1985		0010	0	0	0	0	488,200	1,258,000	1,746,200	
224900024502	1982	1983		0010	0	0	0	0	111,700	0	111,700	

SALES HISTORY

Excise Number	Recording Number	Document Date	Sale Price	Seller Name	Buyer Name	Instrument	Sale Reason
2768436	20151125000545	11/25/2015	$17,700,000.00	702 AURORA NORTH JOINT VENTURE	701 DEXTER INVESTMENTS LLC	Special Warranty Deed	None
1407197	199412070511	12/1/1994	$816,833.00	EQUITABLE LIFE INSURANCE CO	702 AURORA NORTH JOINT VENTURE	Warranty Deed	None

REVIEW HISTORY

Tax Year	Review Number	Review Type	Appealed Value	Hearing Date	Settlement Value	Decision	Status
2006	0502097	Local Appeal	$7,628,500	1/1/1900	$0		Completed
2005	63445	State Appeal	$7,459,000	5/8/2006	$0		Completed
2005	0401880	Local Appeal	$7,682,300	1/1/1900	$7,459,000	REVISE, ASSESSOR RECOMMENDED	Completed
2004	61312	State Appeal	$7,898,000	11/18/2004	$7,320,700	REVISE	Completed
2004	0301794	Local Appeal	$9,147,400	1/1/1900	$7,898,000	REVISE, ASSESSOR RECOMMENDED	Completed
2003	60112	State Appeal	$7,898,000	11/18/2004	$0		Completed
2003	0202965	Local Appeal	$9,147,400	1/1/1900	$7,898,000	REVISE	Completed
2001	0002672	Local Appeal	$7,967,000	1/1/1900	$7,967,000	SUSTAIN	Completed
2000	9903455	Local Appeal	$7,045,200	1/1/1900	$7,045,200	SUSTAIN	Completed

2000	56356	State Appeal	$0	11/14/2001	$6,701,600	REVISE	Completed
1998	9703402	Local Appeal	$6,367,500	1/1/1900	$5,471,000	REVISE	Completed
1995	9403528	Local Appeal	$5,775,000	1/1/1900	$5,775,000	SUSTAIN	Completed
1995	47372	State Appeal	$5,775,000	5/16/1996	$5,200,000	REVISE	Completed
1993	9217296	Local Appeal	$6,700,000	1/1/1900	$5,772,900	REVISE	Completed

PERMIT HISTORY

Permit Number	Permit Description	Type	Issue Date	Permit Value	Issuing Jurisdiction	Reviewed Date
751270		Remodel	6/15/2005	$300,000	SEATTLE	3/10/2006

HOME IMPROVEMENT EXEMPTION

New Search | Property Tax Bill | Map This Property | Glossary of Terms | Area Report | Print Property Detail

ADVERTISEMENT

Updated: March 17, 2016

Share Tweet Email Print

© King County, WA 2016 Privacy Accessibility Terms of use

Information for... **Do more online**
Contact us

Department of Assessments

500 Fourth Avenue, Suite ADM-AS-0708, Seattle, WA 98104

Office Hours: Mon - Fri 8:30 a.m. to 4:30 p.m.

TEL: 206-296-7300
FAX: 206-296-5107
TTY: 206-296-7888

Send us mail

ADVERTISEMENT

New Search | Property Tax Bill | Map This Property | Glossary of Terms | Area Report | Print Property Detail

PARCEL DATA

Parcel	198820-1410
Name	CITY INVESTORS XII LLC
Site Address	
Geo Area	30-110
Spec Area	
Property Name	CONSTRUCTION STAGING - INTERIM USE - FORMER US BANK SITE

Jurisdiction	SEATTLE
Levy Code	0012
Property Type	C
Plat Block / Building Number	83
Plat Lot / Unit Number	1TO3 & 12TO14
Quarter-Section-Township-Range	SE-30-25-4

Legal Description

DENNYS D T HOME ADD PCL A SEATTLE BLA #3011433 REC #20101020900007 SD BLA BEING LOTS 1 THRU 14 BLOCK 83 OF SD ADD LESS POR FOR RDS
PLat Block: 83
Plat Lot: 1TO3 & 12TO14

LAND DATA

Highest & Best Use As If Vacant	COMMERCIAL SERVICE
Highest & Best Use As Improved	PRESENT USE
Present Use	Office Building
Land SqFt	30,166
Acres	0.69

Percentage Unusable	0
Unbuildable	NO
Restrictive Size Shape	NO
Zoning	SM-SLU 160/85-240
Water	WATER DISTRICT
Sewer/Septic	PUBLIC
Road Access	PUBLIC
Parking	ADEQUATE
Street Surface	PAVED

Views

Rainier	
Territorial	
Olympics	
Cascades	
Seattle Skyline	
Puget Sound	
Lake Washington	
Lake Sammamish	
Lake/River/Creek	
Other View	

Waterfront

Waterfront Location	
Waterfront Footage	0
Lot Depth Factor	0
Waterfront Bank	
Tide/Shore	
Waterfront Restricted Access	
Waterfront Access Rights	NO
Poor Quality	NO
Proximity Influence	NO

Designations

Historic Site	
Current Use	(none)
Nbr Bldg Sites	
Adjacent to Golf Fairway	NO
Adjacent to Greenbelt	NO
Other Designation	NO
Deed Restrictions	NO
Development Rights Purchased	NO
Easements	NO
Native Growth Protection Easement	NO
DNR Lease	NO

Nuisances

Topography	
Traffic Noise	
Airport Noise	
Power Lines	NO
Other Nuisances	NO

Problems

Water Problems	NO
Transportation Concurrency	NO
Other Problems	NO

Environmental

Environmental	NO

BUILDING

TAX ROLL HISTORY

Account	Valued Year	Tax Year	Omit Year	Levy Code	Appraised Land Value ($)	Appraised Imps Value ($)	Appraised Total Value ($)	New Dollars ($)	Taxable Land Value ($)	Taxable Imps Value ($)	Taxable Total Value ($)	Tax Value Reason

Reference Links:

- King County Tax Links
- Property Tax Advisor
- Washington State Department of Revenue (External link)
- Washington State Board of Tax Appeals (External link)
- Board of Appeals/Equalization
- Districts Report
- iMap
- Recorder's Office

Scanned images of surveys and other map documents

Scanned images of plats

ADVERTISEMENT

198820141002	2016	2017		0012	12,971,300	1,000	12,972,300	0	0	0	0	EX
198820141002	2015	2016		0012	11,312,200	1,000	11,313,200	0	0	0	0	EX
198820141002	2014	2015		0010	11,312,200	1,000	11,313,200	0	0	0	0	EX
198820141002	2013	2014		0010	6,033,200	1,000	6,034,200	0	0	0	0	EX
198820141002	2012	2013		0010	5,279,000	1,000	5,280,000	0	0	0	0	EX
198820141002	2011	2012		0010	5,128,200	1,000	5,129,200	0	0	0	0	EX
198820141002	2010	2011		0010	5,127,900	1,000	5,128,900	0	0	0	0	EX
198820141002	2009	2010		0010	5,127,900	1,000	5,128,900	0	0	0	0	EX
198820141002	2008	2009		0010	3,960,750	0	3,960,750	0	3,960,750	0	3,960,750	
198820141002	2007	2008		0010	4,504,400	1,000	4,505,400	0	4,504,400	1,000	4,505,400	
198820141002	2006	2007		0010	3,727,800	1,000	3,728,800	0	3,727,800	1,000	3,728,800	
198820141002	2005	2006		0010	3,727,800	1,000	3,728,800	0	3,727,800	1,000	3,728,800	
198820141002	2004	2005		0010	3,727,800	1,000	3,728,800	0	3,727,800	1,000	3,728,800	
198820141002	2003	2004		0010	2,951,100	426,000	3,377,100	0	2,951,100	426,000	3,377,100	
198820141002	2002	2003		0010	2,951,100	430,000	3,381,100	0	2,951,100	430,000	3,381,100	
198820141002	2001	2002		0010	3,106,500	1,000	3,107,500	0	3,106,500	1,000	3,107,500	
198820141002	2000	2001		0010	2,174,500	609,200	2,783,700	0	2,174,500	609,200	2,783,700	
198820141002	1999	2000		0010	1,863,900	734,800	2,598,700	0	0	0	0	OP
198820141002	1997	1998		0010	0	0	0	0	1,242,600	1,191,200	2,433,800	
198820141002	1996	1997		0010	0	0	0	0	1,087,300	1,346,500	2,433,800	
198820141002	1994	1995		0010	0	0	0	0	1,087,300	1,346,500	2,433,800	
198820141002	1992	1993		0010	0	0	0	0	1,087,300	1,346,500	2,433,800	
198820141002	1990	1991		0010	0	0	0	0	931,900	1,268,100	2,200,000	
198820141002	1988	1989		0010	0	0	0	0	776,600	1,170,400	1,947,000	
198820141002	1987	1988		0010	0	0	0	0	776,600	1,170,400	1,947,000	
198820141002	1986	1987		0010	0	0	0	0	776,600	1,170,400	1,947,000	
198820141002	1984	1985		0010	0	0	0	0	776,600	1,170,400	1,947,000	
198820141002	1982	1983		0010	0	0	0	0	776,600	1,170,400	1,947,000	

SALES HISTORY

Excise Number	Recording Number	Document Date	Sale Price	Seller Name	Buyer Name	Instrument	Sale Reason
2407646	20090910001138	9/8/2009	$0.00	WASHINGTON UNIVERSITY OF/BOARD OF REGENTS	SEATTLE CITY OF	Quit Claim Deed	Other
2407645	20090910001137	9/4/2009	$0.00	CITY INVESTORS XII LLC	SEATTLE CITY OF	Bargain and Sales Deed	Other
2407647	20090910001139	7/15/2009	$0.00	CB RICHARD ELLIS INC	SEATTLE CITY OF	Quit Claim Deed	Other
1701229	19990730000625	7/29/1999	$9,900,000.00	PUGET WESTERN INC	CITY INVESTORS XII L L C	Statutory Warranty Deed	None
1672644	199903153095	3/10/1999	$0.00	PUGET SOUND ENERGY INC	PUGET WESTERN INC	Statutory Warranty Deed	Other

REVIEW HISTORY

PERMIT HISTORY

Permit Number	Permit Description	Type	Issue Date	Permit Value	Issuing Jurisdiction	Reviewed Date
6308767	Demolish existing commercial structure and grading, per plan.,	Demolition	10/31/2012	$0	SEATTLE	8/26/2013

HOME IMPROVEMENT EXEMPTION

ADVERTISEMENT

Updated: March 17, 2016

Share Tweet Email Print

© King County, WA 2016 Privacy Accessibility Terms of use

Department of Assessments

500 Fourth Avenue, Suite ADM-AS-0708, Seattle, WA 98104

Office Hours: Mon - Fri 8:30 a.m. to 4:30 p.m.

TEL: 206-296-7300
FAX: 206-296-5107
TTY: 206-296-7888

Send us mail

ADVERTISEMENT

New Search | Property Tax Bill | Map This Property | Glossary of Terms | Area Report | Print Property Detail

PARCEL DATA

Parcel	198820-1480
Name	TERRA FUNDING-BIO MED LLC
Site Address	850 REPUBLICAN ST 98109
Geo Area	30-110
Spec Area	800-10
Property Name	BLUE FLAME BUILDING

Jurisdiction	SEATTLE
Levy Code	0012
Property Type	C
Plat Block / Building Number	84
Plat Lot / Unit Number	1 THRU 3 &
Quarter-Section-Township-Range	SE-30-25-4

Legal Description

DENNYS D T HOME ADD PCL A SEATTLE BLA #3003169 REC #20051103900001 LESS POR PER DEED REC #20090910001140 SD BLA BEING LOTS 1 THRU 14 BLOCK 84 SD ADD & VAC ALLEY ADJ
PLat Block: 84
Plat Lot: 1 THRU 3 &

LAND DATA

Highest & Best Use As If Vacant	COMMERCIAL SERVICE
Highest & Best Use As Improved	PRESENT USE
Present Use	Medical/Dental Office
Land SqFt	33,696
Acres	0.77

Percentage Unusable	0
Unbuildable	NO
Restrictive Size Shape	NO
Zoning	SM-SLU 160/85-240
Water	WATER DISTRICT
Sewer/Septic	PUBLIC
Road Access	PUBLIC
Parking	ADEQUATE
Street Surface	PAVED

Views

Rainier	
Territorial	
Olympics	
Cascades	
Seattle Skyline	
Puget Sound	
Lake Washington	
Lake Sammamish	
Lake/River/Creek	
Other View	

Waterfront

Waterfront Location	
Waterfront Footage	0
Lot Depth Factor	0
Waterfront Bank	
Tide/Shore	
Waterfront Restricted Access	
Waterfront Access Rights	NO
Poor Quality	NO
Proximity Influence	NO

Designations

Historic Site	
Current Use	(none)
Nbr Bldg Sites	
Adjacent to Golf Fairway	NO
Adjacent to Greenbelt	NO
Other Designation	NO
Deed Restrictions	NO
Development Rights Purchased	NO
Easements	NO
Native Growth Protection Easement	NO
DNR Lease	NO

Nuisances

Topography	
Traffic Noise	
Airport Noise	
Power Lines	NO
Other Nuisances	NO

Problems

Water Problems	NO
Transportation Concurrency	NO
Other Problems	NO

Environmental

Environmental	NO

BUILDING

Building Number	1
Building Description	Research Laboratories
Number Of Buildings Aggregated	1
Predominant Use	LABORATORIES (496)
Shape	Rect or Slight Irreg
Construction Class	REINFORCED CONCRETE
Building Quality	AVERAGE
Stories	4
Building Gross Sq Ft	102,235
Building Net Sq Ft	102,235
Year Built	1963
Eff. Year	1990

Click the camera to see more pictures.

Picture of Building 1

Reference Links:

- King County Tax Links
- Property Tax Advisor
- Washington State Department of Revenue (External link)
- Washington State Board of Tax Appeals (External link)
- Board of Appeals/Equalization
- Districts Report
- iMap
- Recorder's Office

Scanned images of surveys and other map documents

Scanned images of plats

ADVERTISEMENT

Percentage Complete	100
Heating System	COMPLETE HVAC
Sprinklers	Yes
Elevators	Yes

Section(s) Of Building Number: 1

Section Number	Section Use	Description	Stories	Height	Floor Number	Gross Sq Ft	Net Sq Ft
2	LABORATORIES (496)		4	14		102,235	102,235

TAX ROLL HISTORY

Account	Valued Year	Tax Year	Omit Year	Levy Code	Appraised Land Value ($)	Appraised Imps Value ($)	Appraised Total Value ($)	New Dollars ($)	Taxable Land Value ($)	Taxable Imps Value ($)	Taxable Total Value ($)	Tax Value Reason
198820148007	2016	2017		0012	14,489,200	26,094,700	40,583,900	0	0	0	0	EX
198820148007	2015	2016		0012	12,636,000	26,548,200	39,184,200	0	0	0	0	EX
198820148007	2014	2015		0010	12,636,000	23,266,100	35,902,100	0	0	0	0	EX
198820148007	2013	2014		0010	6,739,200	26,846,600	33,585,800	0	0	0	0	EX
198820148007	2012	2013		0010	5,896,800	27,689,000	33,585,800	0	0	0	0	EX
198820148007	2011	2012		0010	5,896,800	26,639,500	32,536,300	0	0	0	0	EX
198820148007	2010	2011		0010	5,896,800	27,283,100	33,179,900	0	0	0	0	EX
198820148007	2009	2010		0010	5,900,300	30,147,000	36,047,300	0	0	0	0	EX
198820148007	2008	2009		0010	5,731,700	31,922,200	37,653,900	0	5,731,700	31,922,200	37,653,900	
198820148007	2007	2008		0010	4,888,800	24,842,100	29,730,900	0	4,888,800	24,842,100	29,730,900	
198820148007	2006	2007		0010	4,045,900	25,281,100	29,327,000	0	4,045,900	25,281,100	29,327,000	
198820148007	2005	2006		0010	4,054,400	24,436,200	28,490,600	0	4,054,400	24,436,200	28,490,600	
198820148007	2004	2005		0010	5,294,700	11,808,300	17,103,000	0	5,294,700	11,808,300	17,103,000	
198820148007	2003	2004		0010	4,191,600	12,911,400	17,103,000	0	4,191,600	12,911,400	17,103,000	
198820148007	2002	2003		0010	4,191,600	2,265,600	6,457,200	0	4,191,600	2,265,600	6,457,200	
198820148007	2001	2002		0010	9,500,600	3,720,400	13,221,000	0	9,500,600	3,720,400	13,221,000	
198820148007	2000	2001		0010	6,861,500	5,961,500	12,823,000	0	0	0	0	OP
198820148007	1999	2000		0010	5,805,900	5,491,100	11,297,000	0	0	0	0	OP
198820148007	1997	1998		0010	0	0	0	0	4,222,500	5,569,900	9,792,400	
198820148007	1996	1997		0010	0	0	0	0	3,694,705	1,805,295	5,500,000	
198820148007	1994	1995		0010	0	0	0	0	3,694,705	4,405,295	8,100,000	
198820148007	1992	1993		0010	0	0	0	0	3,694,700	6,391,100	10,085,800	
198820148007	1990	1991		0010	0	0	0	0	3,694,700	5,355,300	9,050,000	
198820148007	1988	1989		0010	0	0	0	0	2,639,100	5,912,500	8,551,600	
198820148007	1986	1987		0010	0	0	0	0	2,639,100	5,912,500	8,551,600	
198820148007	1984	1985		0010	0	0	0	0	2,322,300	5,254,100	7,576,400	
198820148007	1982	1983		0010	0	0	0	0	2,322,300	5,254,100	7,576,400	

SALES HISTORY

Excise Number	Recording Number	Document Date	Sale Price	Seller Name	Buyer Name	Instrument	Sale Reason
2836650	20161130000252	11/30/2016	$0.00	TERRA FUNDING BIO MED UW LLC	SLU LAND REMAINDER TRUST	Quit Claim Deed	Trust
2819558	20160831002576	8/31/2016	$34,736,000.00	CITY INVESTORS XII LLC	TERRA FUNDING-BIO MED LLC	Statutory Warranty Deed	None
2407649	20090910001140	9/4/2009	$0.00	CITY INVESTORS XII LLC	SEATTLE CITY OF	Bargain and Sales Deed	Other
1795012	20010102000536	12/22/2000	$25,000,000.00	PUGET WESTERN INC	CITY INVESTORS XII L L C	Statutory Warranty Deed	None
1785568	20001103000946	10/28/2000	$0.00	PUGET SOUND ENERGY INC	PUGET WESTERN INC	Statutory Warranty Deed	Other

REVIEW HISTORY

PERMIT HISTORY

Permit Number	Permit Description	Type	Issue Date	Permit Value	Issuing Jurisdiction	Reviewed Date
6473637	Tenant improvement to MRI Room in building D basement on the north side, per floor plan, subject to field inspection (STFI).,	Remodel	5/12/2015	$191,354	SEATTLE	7/7/2016
6305042	Tenant Improvements to lab space at Level P1 in existing research and development lab building, per plan.,	Remodel	8/8/2012	$870,000	SEATTLE	7/7/2016
6312751	Tenant improvement in existing laboratory building, per plan.,	Remodel	7/23/2012	$100,500	SEATTLE	7/7/2016
6318772	Construct Alterations to convert parking area accessory to a research and development lab to storage accessory to a research and development lab on level P1 of existing building, per plan.,	Remodel	7/16/2012	$430,000	SEATTLE	7/7/2016
6205207	Construct interior alterations to existing UW MRI Suite B108, per floor plan & subject to	Remodel	2/6/2009	$256,000	SEATTLE	6/18/2009

	field inspection.					
6091904	Construction of a research lab. Architectural completion & occupy per plans.	Building, New	2/2/2007	$27,400,307	SEATTLE	6/18/2009
6115244	Phase 3A of 3 Structural portions only from grade to roof, per plan.	Building, New	10/25/2006	$14,000,000	SEATTLE	6/18/2009
6082388	Phase II & III, construction foundation & three basements for research Laboratory, per plans.	Building, New	7/28/2006	$13,200,000	SEATTLE	4/13/2007
6074186	Excavation & shoring for construction of research laboratories.	Other	5/19/2006	$4,000,000	SEATTLE	4/13/2007
6082385	Demolish exisitng parking garage & building per plans.	Demolition	5/5/2006	$0	SEATTLE	7/28/2006
6081621		Other	1/26/2006	$114,480	SEATTLE	7/28/2006
753515		Building, New	1/18/2006	$110,000,000	SEATTLE	6/18/2009
750651		Remodel	5/20/2005	$1,000,000	SEATTLE	7/28/2006
741579		Remodel	4/5/2004	$10,600,000	SEATTLE	5/20/2005
740647		Remodel	2/19/2004	$7,900,000	SEATTLE	5/20/2005
739368		Remodel	12/4/2003	$0	SEATTLE	2/23/2004
723743		Remodel	10/4/2001	$40,000	SEATTLE	5/31/2002
723743		Remodel	1/10/2001	$40,000	SEATTLE	5/31/2002

HOME IMPROVEMENT EXEMPTION

New Search | Property Tax Bill | Map This Property | Glossary of Terms | Area Report | Print Property Detail

ADVERTISEMENT

Updated: March 17, 2016

Share Tweet Email Print

© King County, WA 2016 Privacy Accessibility Terms of use

Information for... **Do more online**
Contact us

Department of Assessments

500 Fourth Avenue, Suite ADM-AS-0708, Seattle, WA 98104

Office Hours: Mon - Fri 8:30 a.m. to 4:30 p.m.

TEL: 206-296-7300
FAX: 206-296-5107
TTY: 206-296-7888

Send us mail

ADVERTISEMENT

PARCEL DATA

Parcel	198820-1485	Jurisdiction	SEATTLE
Name	SHIDLER JAY H-TTEE	Levy Code	0012
Site Address	850 REPUBLICAN ST	Property Type	C
Geo Area	30-110	Plat Block / Building Number	84
Spec Area	800-10	Plat Lot / Unit Number	4 THRU 13
Property Name	UW Medicine-Lk Union Phase II & III	Quarter-Section-Township-Range	SE-30-25-4

Legal Description

DENNYS DT HOME ADD PCL B SEATTLE BLA #3003169 REC #20051103900001 SD BLA BEING LOTS 1 THRU 14 BLOCK 84 SD ADD & VAC ALLEY ADJ
PLat Block: 84
Plat Lot: 4 THRU 13

LAND DATA

Highest & Best Use As If Vacant	COMMERCIAL SERVICE	Percentage Unusable	100
Highest & Best Use As Improved	PRESENT USE	Unbuildable	NO
Present Use	Medical/Dental Office	Restrictive Size Shape	NO
Land SqFt	71,626	Zoning	SM-SLU 160/85-240
Acres	1.64	Water	PUBLIC RESTRICTED
		Sewer/Septic	PUBLIC
		Road Access	PUBLIC
		Parking	ADEQUATE
		Street Surface	PAVED

Views

Rainier	
Territorial	
Olympics	
Cascades	
Seattle Skyline	
Puget Sound	
Lake Washington	
Lake Sammamish	
Lake/River/Creek	
Other View	

Waterfront

Waterfront Location	
Waterfront Footage	0
Lot Depth Factor	0
Waterfront Bank	
Tide/Shore	
Waterfront Restricted Access	
Waterfront Access Rights	NO
Poor Quality	NO
Proximity Influence	NO

Designations

Historic Site	
Current Use	(none)
Nbr Bldg Sites	
Adjacent to Golf Fairway	NO
Adjacent to Greenbelt	NO
Other Designation	NO
Deed Restrictions	NO
Development Rights Purchased	NO
Easements	NO
Native Growth Protection Easement	NO
DNR Lease	NO

Nuisances

Topography	
Traffic Noise	
Airport Noise	
Power Lines	NO
Other Nuisances	NO

Problems

Water Problems	NO
Transportation Concurrency	NO
Other Problems	NO

Environmental

Environmental	NO

BUILDING

Building Number	1
Building Description	Bio-Tech Research Facility
Number Of Buildings Aggregated	1
Predominant Use	LABORATORIES (496)
Shape	Very Irreg
Construction Class	STRUCTURAL STEEL
Building Quality	EXCELLENT
Stories	5
Building Gross Sq Ft	436,497
Building Net Sq Ft	272,375
Year Built	2008
Eff. Year	2008
Percentage Complete	100
Heating System	COMPLETE HVAC
Sprinklers	Yes

Click the camera to see more pictures.

Picture of Building 1

Floor plan of Building 1

Reference Links:

- King County Tax Links
- Property Tax Advisor
- Washington State Department of Revenue (External link)
- Washington State Board of Tax Appeals (External link)
- Board of Appeals/Equalization
- Districts Report
- iMap
- Recorder's Office

Scanned images of surveys and other map documents

Scanned images of plats

ADVERTISEMENT

Elevators	Yes

Section(s) Of Building Number: 1

Section Number	Section Use	Description	Stories	Height	Floor Number	Gross Sq Ft	Net Sq Ft
2	OFFICE BUILDING (344)		5	16	0	91,763	91,763
3	BASEMENT, FINISHED (701)	mechanical areas	1	16	0	10,438	0
1	LABORATORIES (496)		5	16	0	180,612	180,612
4	BASEMENT, PARKING (706)		3	12	0	153,684	0

TAX ROLL HISTORY

Account	Valued Year	Tax Year	Omit Year	Levy Code	Appraised Land Value ($)	Appraised Imps Value ($)	Appraised Total Value ($)	New Dollars ($)	Taxable Land Value ($)	Taxable Imps Value ($)	Taxable Total Value ($)	Tax Value Reason
198820148502	2016	2017		0012	30,799,100	99,173,900	129,973,000	0	0	0	0	EX
198820148502	2015	2016		0012	26,859,700	97,460,100	124,319,800	0	0	0	0	EX
198820148502	2014	2015		0010	26,859,700	90,173,900	117,033,600	0	0	0	0	EX
198820148502	2013	2014		0010	14,325,200	94,637,100	108,962,300	0	0	0	0	EX
198820148502	2012	2013		0010	12,534,500	96,427,800	108,962,300	0	0	0	0	EX
198820148502	2011	2012		0010	12,534,500	92,795,700	105,330,200	0	0	0	0	EX
198820148502	2010	2011		0010	12,534,500	89,685,100	102,219,600	0	0	0	0	EX
198820148502	2009	2010		0010	12,534,500	93,889,800	106,424,300	0	0	0	0	EX
198820148502	2008	2009		0010	12,176,400	103,604,300	115,780,700	54,107,000	12,176,400	103,604,300	115,780,700	
198820148502	2007	2008		0010	10,385,700	49,497,300	59,883,000	7,537,700	10,385,700	49,497,300	59,883,000	
198820148502	2006	2007		0010	8,595,100	5,904,000	14,499,100	5,904,000	8,595,100	5,904,000	14,499,100	
198820148502	2005	2006		0010	8,613,100	0	8,613,100	0	8,613,100	0	8,613,100	
198820148502	2004	2005		0010	7,372,800	0	7,372,800	0	7,372,800	0	7,372,800	
198820148502	2003	2004		0010	5,836,800	0	5,836,800	0	5,836,800	0	5,836,800	
198820148502	2002	2003		0010	5,836,800	0	5,836,800	0	5,836,800	0	5,836,800	

SALES HISTORY

Excise Number	Recording Number	Document Date	Sale Price	Seller Name	Buyer Name	Instrument	Sale Reason
2836655	20161130000253	11/30/2016	$0.00	TERRA FUNDING BIO MED UW LLC	SLU LAND REMAINDER TRUST	Quit Claim Deed	Other
2819573	20160831002577	8/31/2016	$98,864,000.00	CITY INVESTORS XII LLC	TERRA FUNDING-BIO MED LLC	Statutory Warranty Deed	None

REVIEW HISTORY

PERMIT HISTORY

HOME IMPROVEMENT EXEMPTION

ADVERTISEMENT

Updated: March 17, 2016

Share Tweet Email Print

© King County, WA 2016 Privacy Accessibility Terms of use

Information for... **Do more online**
Contact us

Department of Assessments

500 Fourth Avenue, Suite ADM-AS-0708, Seattle, WA 98104

Office Hours: Mon - Fri 8:30 a.m. to 4:30 p.m.

TEL: 206-296-7300
FAX: 206-296-5107
TTY: 206-296-7888

Send us mail

ADVERTISEMENT

PARCEL DATA

Parcel	198320-0065
Name	UNILMMO EUROPA
Site Address	515 WESTLAKE AVE N
Geo Area	30-110
Spec Area	280-20
Property Name	AMAZON PHASE VI - N & S BLDGS - ALL DATA ON THIS PARCEL

Jurisdiction	SEATTLE
Levy Code	0012
Property Type	C
Plat Block / Building Number	93 &
Plat Lot / Unit Number	1 & 2 & 13-14
Quarter-Section-Township-Range	SE-30-25-4

Legal Description

DENNYS DT 1ST ADD LESS POR FOR STS LESS POR LOT 14 FOR RD PER DEED REC #20090911000662 & 20090911001472 TGW POR ALLEY ADJ PER VAC ORD #124940
PLat Block: 93 &
Plat Lot: 1 & 2 & 13-14

LAND DATA

Highest & Best Use As If Vacant	COMMERCIAL SERVICE
Highest & Best Use As Improved	PRESENT USE
Present Use	Office Building
Land SqFt	27,457
Acres	0.63

Percentage Unusable	0
Unbuildable	NO
Restrictive Size Shape	YES
Zoning	SM-SLU 160/85-240
Water	WATER DISTRICT
Sewer/Septic	PUBLIC
Road Access	PUBLIC
Parking	ADEQUATE
Street Surface	PAVED

Views

Rainier	
Territorial	
Olympics	
Cascades	
Seattle Skyline	
Puget Sound	
Lake Washington	
Lake Sammamish	
Lake/River/Creek	
Other View	

Waterfront

Waterfront Location	
Waterfront Footage	0
Lot Depth Factor	0
Waterfront Bank	
Tide/Shore	
Waterfront Restricted Access	
Waterfront Access Rights	NO
Poor Quality	NO
Proximity Influence	NO

Designations

Historic Site	
Current Use	(none)
Nbr Bldg Sites	
Adjacent to Golf Fairway	NO
Adjacent to Greenbelt	NO
Other Designation	NO
Deed Restrictions	NO
Development Rights Purchased	NO
Easements	NO
Native Growth Protection Easement	NO
DNR Lease	NO

Nuisances

Topography	
Traffic Noise	
Airport Noise	
Power Lines	NO
Other Nuisances	NO

Problems

Water Problems	NO
Transportation Concurrency	NO
Other Problems	NO

Environmental

Environmental	NO

BUILDING

Building Number	1
Building Description	AMAZON - PHASE VI - NORTH & SOUTH BLDGS.
Number Of Buildings Aggregated	1
Predominant Use	OFFICE BUILDING (344)
Shape	Rect or Slight Irreg
Construction Class	REINFORCED CONCRETE
Building Quality	GOOD/EXCELLENT
Stories	6
Building Gross Sq Ft	226,580
Building Net Sq Ft	148,069
Year Built	2013
Eff. Year	2014
Percentage Complete	100
Heating System	COMPLETE HVAC

Click the camera to see more pictures.

Picture of Building 1

Reference Links:

- King County Tax Links
- Property Tax Advisor
- Washington State Department of Revenue (External link)
- Washington State Board of Tax Appeals (External link)
- Board of Appeals/Equalization
- Districts Report
- iMap
- Recorder's Office

Scanned images of surveys and other map documents

Scanned images of plats

ADVERTISEMENT

Sprinklers	Yes
Elevators	Yes
1 2	

Section(s) Of Building Number: 1

Section Number	Section Use	Description	Stories	Height	Floor Number	Gross Sq Ft	Net Sq Ft
1	UNDERGROUND PARKING STRUCTURE (388)	207 stalls	2	10		68,000	0
2	RETAIL STORE (353)		1	12		8,825	6,428
3	OFFICE BUILDING (344)		6	10		149,755	141,641

Accessory

Accessory Type	Picture	Description	Qty	Unit Of Measure	Size	Grade	Eff Yr	%	Value	Date Valued
Carport				Square Feet	288	(unknown)				

TAX ROLL HISTORY

Account	Valued Year	Tax Year	Omit Year	Levy Code	Appraised Land Value ($)	Appraised Imps Value ($)	Appraised Total Value ($)	New Dollars ($)	Taxable Land Value ($)	Taxable Imps Value ($)	Taxable Total Value ($)	Tax Value Reason
198320006507	2016	2017		0012	11,806,500	168,983,500	180,790,000	0	11,806,500	168,983,500	180,790,000	
198320006507	2015	2016		0012	11,149,800	164,344,200	175,494,000	93,671,800	11,149,800	164,344,200	175,494,000	
198320006507	2014	2015		0012	9,601,900	35,336,200	44,938,100	0	9,601,900	35,336,200	44,938,100	
198320006507	2013	2014		0010	5,279,900	2,183,000	7,462,900	0	5,279,900	2,183,000	7,462,900	
198320006507	2012	2013		0010	10,789,600	1,000	10,790,600	0	10,789,600	1,000	10,790,600	
198320006507	2011	2012		0010	10,789,600	1,000	10,790,600	0	10,789,600	1,000	10,790,600	
198320006507	2010	2011		0010	10,789,600	1,000	10,790,600	0	10,789,600	1,000	10,790,600	
198320006507	2009	2010		0010	10,794,300	1,000	10,795,300	0	10,794,300	1,000	10,795,300	
198320006507	2008	2009		0010	10,485,900	1,000	10,486,900	0	10,485,900	1,000	10,486,900	
198320006507	2007	2008		0010	8,943,800	1,000	8,944,800	0	8,943,800	1,000	8,944,800	
198320006507	2006	2007		0010	7,401,800	1,000	7,402,800	0	7,401,800	1,000	7,402,800	
198320006507	2005	2006		0010	7,401,800	1,000	7,402,800	0	7,401,800	1,000	7,402,800	
198320006507	2004	2005		0010	7,401,800	1,000	7,402,800	0	7,401,800	1,000	7,402,800	
198320006507	2003	2004		0010	5,859,700	1,000	5,860,700	0	5,859,700	1,000	5,860,700	
198320006507	2002	2003		0010	5,859,700	1,000	5,860,700	0	5,859,700	1,000	5,860,700	
198320006507	2001	2002		0010	4,934,500	1,000	4,935,500	0	4,934,500	1,000	4,935,500	
198320006507	2000	2001		0010	4,009,300	1,000	4,010,300	0	4,009,300	1,000	4,010,300	
198320006507	1999	2000		0010	3,392,500	1,000	3,393,500	0	3,392,500	1,000	3,393,500	
198320006507	1998	1999		0010	2,467,300	1,000	2,468,300	0	2,467,300	1,000	2,468,300	
198320006507	1997	1998		0010	0	0	0	0	2,467,300	1,000	2,468,300	
198320006507	1996	1997		0010	0	0	0	0	2,220,600	1,000	2,221,600	
198320006507	1994	1995		0010	0	0	0	0	2,220,600	1,000	2,221,600	
198320006507	1992	1993		0010	0	0	0	0	2,158,900	1,000	2,159,900	
198320006507	1991	1992		0010	0	0	0	0	1,727,000	1,000	1,728,000	
198320006507	1990	1991		0010	0	0	0	0	1,727,000	0	1,727,000	
198320006507	1989	1990		0010	0	0	0	0	1,400,000	0	1,400,000	
198320006507	1988	1989		0010	0	0	0	0	1,400,000	0	1,400,000	
198320006507	1987	1988		0010	0	0	0	0	1,335,300	8,800	1,344,100	
198320006507	1986	1987		0010	0	0	0	0	142,500	4,400	146,900	
198320006507	1985	1986		0010	0	0	0	0	94,090	5,200	99,290	
198320006507	1984	1985		0010	0	0	0	0	94,090	5,200	99,290	
198320006507	1983	1984		0010	0	0	0	0	94,090	5,200	99,290	
198320006507	1982	1983		0010	0	0	0	0	94,090	5,200	99,290	

SALES HISTORY

Excise Number	Recording Number	Document Date	Sale Price	Seller Name	Buyer Name	Instrument	Sale Reason
2772259	20151218000742	12/18/2015	$298,856,963.00	CITY PLACE VI LLC	UNION INVESTMENT REAL ESTATE GMBH	Bargain and Sales Deed	None
2609428	20130604001006	5/30/2013	$0.00	CITY PLACE VI LLC	SEATTLE CITY OF	DEED	Other
2557252	20120803000993	8/3/2012	$0.00	CITY INVESTORS XX LLC	CITY PLACE VI LLC	Quit Claim Deed	Other
2407749	20090911000662	9/4/2009	$0.00	CITY INVESTORS XX LLC	SEATTLE CITY OF	Bargain and Sales Deed	Other
2407924	20090911001472	9/4/2009	$0.00	AMAZON CORPORATE LLC	SEATTLE CITY OF	Quit Claim Deed	Other
1992505	20031001001155	10/1/2003	$21,250,000.00	MARILYN GREEN L L C+UNION COMMUNITY L L C	CITY INVESTORS XX L L C	Statutory Warranty Deed	None
1981474	20030819002740	8/18/2003	$0.00	FOLEY LESLIE S GREEN ET AL	UNION COMMUNITY LLC	Quit Claim Deed	Other
916372	198612220363	11/7/1986	$0.00	WILLIAM O MCKAY PROPERTIES	FOLEY LESLIE G+LINDA B	Warranty Deed	Other

REVIEW HISTORY

Tax Year	Review Number	Review Type	Appealed Value	Hearing Date	Settlement Value	Decision	Status
1989	8803658	Local Appeal	$1,542,000	1/1/1900	$1,400,000	REVISE	Completed

1987	8605525	Local Appeal	$146,900	1/1/1900	$146,900	SUSTAIN	Completed
1985	8402121	Local Appeal	$0	1/1/1900	$0		Completed

PERMIT HISTORY

Permit Number	Permit Description	Type	Issue Date	Permit Value	Issuing Jurisdiction	Reviewed Date
6504453	Establish use as restaurant with outdoor seating and construct initial tenant improvement for Starbucks , occupy per plan.,	Remodel	4/14/2016	$405,832	SEATTLE	7/14/2016
6479362	Construct alterations to change use from retail to restaurant (Ballard Pizza) at ground level of existing commercial building and occupy, per plan,	Remodel	11/2/2015	$198,000	SEATTLE	7/14/2016
6400309	Construct TI to existing South Building at floors G & 1 per plan,	Remodel	5/5/2014	$500,000	SEATTLE	8/28/2015
6391864	Construct TI to existing North Building at floors G & 1 per plan(Construct TI to 2 Commercial Buildings/Review and process for 2 a/p's under 6391864,	Remodel	5/5/2014	$1,500,000	SEATTLE	8/28/2015
6391862	Initial Tenant Improvement to cafeteria at level one of existing commercial building, per plan,	Remodel	5/2/2014	$2,000,000	SEATTLE	8/28/2015
6407978	Blanket permit for interior non-structural alterations to the 2nd - 6th floor. For "AMAZON,	Remodel	4/10/2014	$27,920,902	SEATTLE	8/28/2015
6289114	Phased Permit: Construction of south office building including below-grade parking garage and occupy,per plan (Construct two office buildings with common below grade parking and occupy, per plan - 2 APs under 6289114),	Building, New	4/24/2013	$43,662,618	SEATTLE	8/28/2015
6333692	Shoring and excavation for construction of two office buildings with below grade parking, per plan,	Building, New	2/25/2013	$6,000,000	SEATTLE	8/22/2013
696015		Remodel	12/9/1997	$51,772		

HOME IMPROVEMENT EXEMPTION

ADVERTISEMENT

Updated: March 17, 2016

Share Tweet Email Print

© King County, WA 2016 Privacy Accessibility Terms of use

Information for...
Do more online
Contact us

Department of Assessments

500 Fourth Avenue, Suite ADM-AS-0708, Seattle, WA 98104

Office Hours: Mon - Fri 8:30 a.m. to 4:30 p.m.

TEL: 206-296-7300
FAX: 206-296-5107
TTY: 206-296-7888

Send us mail

ADVERTISEMENT

New Search | Property Tax Bill | Map This Property | Glossary of Terms | Area Report | Print Property Detail

PARCEL DATA

Parcel	198820-1215	Jurisdiction	SEATTLE
Name	CITY INVESTORS XX LLC	Levy Code	0012
Site Address	525 DEXTER AVE N 98109	Property Type	C
Geo Area	30-110	Plat Block / Building Number	74
Spec Area		Plat Lot / Unit Number	1-2-3-4
Property Name	SEATTLE STRENGTH & PERFORMANCE	Quarter-Section-Township-Range	SE-30-25-4

Legal Description

DENNYS D T HOME ADD LESS ST
PLat Block: 74
Plat Lot: 1-2-3-4

LAND DATA

Highest & Best Use As If Vacant	MANUFACTURING	Percentage Unusable	0
Highest & Best Use As Improved	PRESENT USE	Unbuildable	NO
Present Use	Industrial(Gen Purpose)	Restrictive Size Shape	YES
Land SqFt	12,300	Zoning	SM-SLU 160/85-240
Acres	0.28	Water	WATER DISTRICT
		Sewer/Septic	PUBLIC
		Road Access	PUBLIC
		Parking	ADEQUATE
		Street Surface	PAVED

Views

Rainier	
Territorial	
Olympics	
Cascades	
Seattle Skyline	
Puget Sound	
Lake Washington	
Lake Sammamish	
Lake/River/Creek	
Other View	

Waterfront

Waterfront Location	
Waterfront Footage	0
Lot Depth Factor	0
Waterfront Bank	
Tide/Shore	
Waterfront Restricted Access	
Waterfront Access Rights	NO
Poor Quality	NO
Proximity Influence	NO

Designations

Historic Site	
Current Use	(none)
Nbr Bldg Sites	
Adjacent to Golf Fairway	NO
Adjacent to Greenbelt	NO
Other Designation	NO
Deed Restrictions	NO
Development Rights Purchased	NO
Easements	NO
Native Growth Protection Easement	NO
DNR Lease	NO

Nuisances

Topography	
Traffic Noise	
Airport Noise	
Power Lines	NO
Other Nuisances	NO

Problems

Water Problems	NO
Transportation Concurrency	NO
Other Problems	NO

Environmental

Environmental	NO

BUILDING

Building Number	1
Building Description	OFC
Number Of Buildings Aggregated	1
Predominant Use	OFFICE BUILDING (344)
Shape	Rect or Slight Irreg
Construction Class	MASONRY
Building Quality	AVERAGE
Stories	1
Building Gross Sq Ft	5,228
Building Net Sq Ft	5,228
Year Built	1948
Eff. Year	1980
Percentage Complete	100

Picture of Building 1

Reference Links:

- King County Tax Links
- Property Tax Advisor
- Washington State Department of Revenue (External link)
- Washington State Board of Tax Appeals (External link)
- Board of Appeals/Equalization
- Districts Report
- iMap
- Recorder's Office

Scanned images of surveys and other map documents

Scanned images of plats

ADVERTISEMENT

Heating System	HOT WATER
Sprinklers	No
Elevators	

Section(s) Of Building Number: 1

Section Number	Section Use	Description	Stories	Height	Floor Number	Gross Sq Ft	Net Sq Ft
1	OPEN OFFICE (820)		1	14		5,228	5,228

TAX ROLL HISTORY

Account	Valued Year	Tax Year	Omit Year	Levy Code	Appraised Land Value ($)	Appraised Imps Value ($)	Appraised Total Value ($)	New Dollars ($)	Taxable Land Value ($)	Taxable Imps Value ($)	Taxable Total Value ($)	Tax Value Reason
19820121509	2016	2017		0012	4,526,400	1,000	4,527,400	0	4,526,400	1,000	4,527,400	
19820121509	2015	2016		0012	3,936,000	1,000	3,937,000	0	3,936,000	1,000	3,937,000	
19820121509	2014	2015		0010	3,936,000	1,000	3,937,000	0	3,936,000	1,000	3,937,000	
19820121509	2013	2014		0010	1,783,500	1,000	1,784,500	0	1,783,500	1,000	1,784,500	
19820121509	2012	2013		0010	1,537,500	1,000	1,538,500	0	1,537,500	1,000	1,538,500	
19820121509	2011	2012		0010	1,537,500	1,000	1,538,500	0	1,537,500	1,000	1,538,500	
19820121509	2010	2011		0010	1,537,500	1,000	1,538,500	0	1,537,500	1,000	1,538,500	
19820121509	2009	2010		0010	1,537,500	1,000	1,538,500	0	1,537,500	1,000	1,538,500	
19820121509	2008	2009		0010	1,537,500	1,000	1,538,500	0	1,537,500	1,000	1,538,500	
19820121509	2007	2008		0010	1,291,500	1,000	1,292,500	0	1,291,500	1,000	1,292,500	
19820121509	2006	2007		0010	1,168,500	1,000	1,169,500	0	1,168,500	1,000	1,169,500	
19820121509	2005	2006		0010	1,168,500	1,000	1,169,500	0	1,168,500	1,000	1,169,500	
19820121509	2004	2005		0010	1,168,500	1,000	1,169,500	0	1,168,500	1,000	1,169,500	
19820121509	2003	2004		0010	1,168,500	1,000	1,169,500	0	1,168,500	1,000	1,169,500	
19820121509	2002	2003		0010	1,168,500	1,000	1,169,500	0	1,168,500	1,000	1,169,500	
19820121509	2001	2002		0010	1,045,500	1,000	1,046,500	0	1,045,500	1,000	1,046,500	
19820121509	2000	2001		0010	861,000	1,000	862,000	0	0	0	0	EX
19820121509	1999	2000		0010	738,000	1,000	739,000	0	0	0	0	EX
19820121509	1997	1998		0010	0	0	0	0	492,000	48,500	540,500	
19820121509	1996	1997		0010	0	0	0	0	430,500	110,000	540,500	
19820121509	1994	1995		0010	0	0	0	0	430,500	110,000	540,500	
19820121509	1992	1993		0010	0	0	0	0	430,500	105,100	535,600	
19820121509	1990	1991		0010	0	0	0	0	369,000	105,100	474,100	
19820121509	1988	1989		0010	0	0	0	0	307,500	18,500	326,000	
19820121509	1986	1987		0010	0	0	0	0	307,500	18,500	326,000	
19820121509	1984	1985		0010	0	0	0	0	307,500	18,500	326,000	
19820121509	1982	1983		0010	0	0	0	0	307,500	18,500	326,000	

SALES HISTORY

Excise Number	Recording Number	Document Date	Sale Price	Seller Name	Buyer Name	Instrument	Sale Reason
1872863	20020313000937	3/5/2002	$0.00	SEATTLE CITY OF THE	CITY INVESTORS XX INC	Bargain and Sales Deed	Other

REVIEW HISTORY

PERMIT HISTORY

HOME IMPROVEMENT EXEMPTION

ADVERTISEMENT

Updated: March 17, 2016

Share Tweet Email Print

King County

© King County, WA 2016 Privacy Accessibility Terms of use

Department of Assessments

500 Fourth Avenue, Suite ADM-AS-0708, Seattle, WA 98104

Office Hours: Mon - Fri 8:30 a.m. to 4:30 p.m.

TEL: 206-296-7300
FAX: 206-296-5107
TTY: 206-296-7888

Send us mail

ADVERTISEMENT

New Search | Property Tax Bill | Map This Property | Glossary of Terms | Area Report | Print Property Detail

PARCEL DATA

Parcel	224900-0100	Jurisdiction	SEATTLE
Name	BASE PROPERTIES L L C	Levy Code	0012
Site Address	601 DEXTER AVE N 98109	Property Type	C
Geo Area	30-110	Plat Block / Building Number	3
Spec Area		Plat Lot / Unit Number	1 & 2 & 7 & 8
Property Name	COPIERS NORTHWEST	Quarter-Section-Township-Range	NE-30-25-4

Legal Description

EDEN ADD LESS ALLEY LESS ST
PLat Block: 3
Plat Lot: 1 & 2 & 7 & 8

LAND DATA

Highest & Best Use As If Vacant	COMMERCIAL SERVICE	Percentage Unusable	0
Highest & Best Use As Improved	PRESENT USE	Unbuildable	NO
Present Use	Warehouse	Restrictive Size Shape	YES
Land SqFt	23,632	Zoning	SM-SLU 160/85-240
Acres	0.54	Water	WATER DISTRICT
		Sewer/Septic	PUBLIC
		Road Access	PUBLIC
		Parking	ADEQUATE
		Street Surface	PAVED

Views

Rainier	
Territorial	
Olympics	
Cascades	
Seattle Skyline	
Puget Sound	
Lake Washington	
Lake Sammamish	
Lake/River/Creek	
Other View	

Waterfront

Waterfront Location	
Waterfront Footage	0
Lot Depth Factor	0
Waterfront Bank	
Tide/Shore	
Waterfront Restricted Access	
Waterfront Access Rights	NO
Poor Quality	NO
Proximity Influence	NO

Designations

Historic Site	
Current Use	(none)
Nbr Bldg Sites	
Adjacent to Golf Fairway	NO
Adjacent to Greenbelt	NO
Other Designation	NO
Deed Restrictions	NO
Development Rights Purchased	NO
Easements	NO
Native Growth Protection Easement	NO
DNR Lease	NO

Nuisances

Topography	
Traffic Noise	
Airport Noise	
Power Lines	NO
Other Nuisances	NO

Problems

Water Problems	NO
Transportation Concurrency	NO
Other Problems	NO

Environmental

Environmental	NO

BUILDING

Building Number	1
Building Description	OFFICE & WHSE
Number Of Buildings Aggregated	1
Predominant Use	WAREHOUSE OFFICE (810)
Shape	Rect or Slight Irreg
Construction Class	MASONRY
Building Quality	AVERAGE
Stories	1
Building Gross Sq Ft	18,680
Building Net Sq Ft	18,680
Year Built	1919
Eff. Year	1985
Percentage Complete	100

Picture of Building 1

Reference Links:

- King County Tax Links
- Property Tax Advisor
- Washington State Department of Revenue (External link)
- Washington State Board of Tax Appeals (External link)
- Board of Appeals/Equalization
- Districts Report
- iMap
- Recorder's Office

Scanned images of surveys and other map documents

Scanned images of plats

ADVERTISEMENT

Heating System	FORCED AIR UNIT
Sprinklers	No
Elevators	

Section(s) Of Building Number: 1

Section Number	Section Use	Description	Stories	Height	Floor Number	Gross Sq Ft	Net Sq Ft
1	WAREHOUSE OFFICE (810)		1	12		18,680	18,680

TAX ROLL HISTORY

Account	Valued Year	Tax Year	Omit Year	Levy Code	Appraised Land Value ($)	Appraised Imps Value ($)	Appraised Total Value ($)	New Dollars ($)	Taxable Land Value ($)	Taxable Imps Value ($)	Taxable Total Value ($)	Tax Value Reason
224900010006	2016	2017		0012	8,153,000	1,000	8,154,000	0	8,153,000	1,000	8,154,000	
224900010006	2015	2016		0012	7,089,600	1,000	7,090,600	0	7,089,600	1,000	7,090,600	
224900010006	2014	2015		0010	5,908,000	1,000	5,909,000	0	5,908,000	1,000	5,909,000	
224900010006	2013	2014		0010	3,426,600	1,000	3,427,600	0	3,426,600	1,000	3,427,600	
224900010006	2012	2013		0010	2,954,000	1,000	2,955,000	0	2,954,000	1,000	2,955,000	
224900010006	2011	2012		0010	2,835,800	1,000	2,836,800	0	2,835,800	1,000	2,836,800	
224900010006	2010	2011		0010	2,835,800	1,000	2,836,800	0	2,835,800	1,000	2,836,800	
224900010006	2009	2010		0010	2,835,800	1,000	2,836,800	0	2,835,800	1,000	2,836,800	
224900010006	2008	2009		0010	2,835,800	1,000	2,836,800	0	2,835,800	1,000	2,836,800	
224900010006	2007	2008		0010	2,481,300	1,000	2,482,300	0	2,481,300	1,000	2,482,300	
224900010006	2006	2007		0010	2,245,000	1,000	2,246,000	0	2,245,000	1,000	2,246,000	
224900010006	2005	2006		0010	2,245,000	1,000	2,246,000	0	2,245,000	1,000	2,246,000	
224900010006	2004	2005		0010	2,126,800	1,000	2,127,800	0	2,126,800	1,000	2,127,800	
224900010006	2003	2004		0010	2,126,800	1,000	2,127,800	0	2,126,800	1,000	2,127,800	
224900010006	2002	2003		0010	2,126,800	1,000	2,127,800	0	2,126,800	1,000	2,127,800	
224900010006	2001	2002		0010	2,008,700	1,000	2,009,700	0	2,008,700	1,000	2,009,700	
224900010006	2000	2001		0010	1,417,900	1,000	1,418,900	0	1,417,900	1,000	1,418,900	
224900010006	1999	2000		0010	1,299,700	1,000	1,300,700	0	1,299,700	1,000	1,300,700	
224900010006	1998	1999		0010	827,100	1,000	828,100	0	827,100	1,000	828,100	
224900010006	1997	1998		0010	0	0	0	0	827,100	1,000	828,100	
224900010006	1996	1997		0010	0	0	0	0	708,900	1,000	709,900	
224900010006	1994	1995		0010	0	0	0	0	708,900	1,000	709,900	
224900010006	1992	1993		0010	0	0	0	0	708,900	1,000	709,900	
224900010006	1990	1991		0010	0	0	0	0	708,900	91,100	800,000	
224900010006	1988	1989		0010	0	0	0	0	590,800	138,900	729,700	
224900010006	1986	1987		0010	0	0	0	0	567,100	162,600	729,700	
224900010006	1984	1985		0010	0	0	0	0	472,600	135,500	608,100	
224900010006	1982	1983		0010	0	0	0	0	203,500	97,800	301,300	

SALES HISTORY

Excise Number	Recording Number	Document Date	Sale Price	Seller Name	Buyer Name	Instrument	Sale Reason
1583233	199712121905	12/8/1997	$1,200,000.00	PHELPS SHEFFIELD ET AL	BASE PROPERTIES L L C	Statutory Warranty Deed	Trust

REVIEW HISTORY

PERMIT HISTORY

Permit Number	Permit Description	Type	Issue Date	Permit Value	Issuing Jurisdiction	Reviewed Date
714461		Other	6/28/2000	$120,000	SEATTLE	6/15/2001

HOME IMPROVEMENT EXEMPTION

ADVERTISEMENT

Updated: March 17, 2016

Share Tweet Email Print

More online tools... Subscribe to alerts

Stay connected! View King County social media

King County

© King County, WA 2016 Privacy Accessibility Terms of use

Information for... Do more online

Contact us

Department of Assessments

500 Fourth Avenue, Suite ADM-AS-0708, Seattle, WA 98104

Office Hours: Mon - Fri 8:30 a.m. to 4:30 p.m.

TEL: 206-296-7300
FAX: 206-296-5107
TTY: 206-296-7888

Send us mail

ADVERTISEMENT

New Search | Property Tax Bill | Map This Property | Glossary of Terms | Area Report | Print Property Detail

PARCEL DATA

Parcel	224900-0120	Jurisdiction	SEATTLE
Name	SEATTLE CITY OF SDOT	Levy Code	0012
Site Address	615 DEXTER AVE N 98109	Property Type	C
Geo Area	30-110	Plat Block / Building Number	3
Spec Area		Plat Lot / Unit Number	3 THRU 6
Property Name	WAREHOUSE	Quarter-Section-Township-Range	NE-30-25-4

Legal Description

EDEN ADD LESS ST LESS ALLEY
PLat Block: 3
Plat Lot: 3 THRU 6

LAND DATA

Highest & Best Use As If Vacant	COMMERCIAL SERVICE	Percentage Unusable	0
Highest & Best Use As Improved	PRESENT USE	Unbuildable	NO
Present Use	Warehouse	Restrictive Size Shape	NO
Land SqFt	24,192	Zoning	SM-SLU 160/85-240
Acres	0.56	Water	WATER DISTRICT
		Sewer/Septic	PUBLIC
		Road Access	PUBLIC
		Parking	ADEQUATE
		Street Surface	

Views

Rainier	
Territorial	
Olympics	
Cascades	
Seattle Skyline	
Puget Sound	
Lake Washington	
Lake Sammamish	
Lake/River/Creek	
Other View	

Waterfront

Waterfront Location	
Waterfront Footage	0
Lot Depth Factor	0
Waterfront Bank	
Tide/Shore	
Waterfront Restricted Access	
Waterfront Access Rights	NO
Poor Quality	NO
Proximity Influence	NO

Designations

Historic Site	
Current Use	(none)
Nbr Bldg Sites	
Adjacent to Golf Fairway	NO
Adjacent to Greenbelt	NO
Other Designation	NO
Deed Restrictions	NO
Development Rights Purchased	NO
Easements	NO
Native Growth Protection Easement	NO
DNR Lease	NO

Nuisances

Topography	
Traffic Noise	
Airport Noise	
Power Lines	NO
Other Nuisances	NO

Problems

Water Problems	NO
Transportation Concurrency	NO
Other Problems	NO

Environmental

Environmental	NO

BUILDING

Building Number	1
Building Description	WHSE
Number Of Buildings Aggregated	1
Predominant Use	STORAGE WAREHOUSE (406)
Shape	Rect or Slight Irreg
Construction Class	MASONRY
Building Quality	AVERAGE
Stories	1
Building Gross Sq Ft	6,000
Building Net Sq Ft	5,616
Year Built	1926
Eff. Year	1980

Picture of Building 1

Reference Links:

- King County Tax Links
- Property Tax Advisor
- Washington State Department of Revenue (External link)
- Washington State Board of Tax Appeals (External link)
- Board of Appeals/Equalization
- Districts Report
- iMap
- Recorder's Office

Scanned images of surveys and other map documents

Scanned images of plats

ADVERTISEMENT

Percentage Complete	100
Heating System	SPACE HEATERS
Sprinklers	No
Elevators	
1 2	

Section(s) Of Building Number: 1

Section Number	Section Use	Description	Stories	Height	Floor Number	Gross Sq Ft	Net Sq Ft
1	BASEMENT, UNFINISHED (703)		1	10		384	0
2	STORAGE WAREHOUSE (406)		1	13		5,616	5,616

TAX ROLL HISTORY

This is a government owned parcel.
Change to state law (RCW 84. 40.045 and 84.40.175) by the 2013 Legislature eliminated revaluation of government owned parcels.

SALES HISTORY

REVIEW HISTORY

PERMIT HISTORY

Permit Number	Permit Description	Type	Issue Date	Permit Value	Issuing Jurisdiction	Reviewed Date
737622		Other	9/3/2003	$40,000	SEATTLE	2/20/2004

HOME IMPROVEMENT EXEMPTION

ADVERTISEMENT

Updated: March 17, 2016

Share Tweet Email Print

© King County, WA 2016 Privacy Accessibility Terms of use

Information for... **Do more online**
Contact us

DISTRICT 2489
PERMIT No.
DATE

ADDITION EDEN ADD
Section Twp. Range Block 3
LOTS 3 & 4 BLOCK B
3 & 4 LESS PAR FOR ST & ALLEY

615 Dexter
~~700 MERCER ST~~

Fee Owner COLOTILE CORP
Condition of Exterior GOOD Interior GOOD Foundation GOOD

USE FACTORY

1	No. Stories
6	No. Stores
	No. Rooms
3	Basement
	No. Offices IN BSMT.
	No. Apartments
	1 rm. ☐ 2 rm. ☐ 3 rm.
	4 rm. ☐ 5 rm. ☐ 6 rm.

ROOF CONSTRUCTION

X	Frame Lam ☐
	Mill Construction
	Rein. Concrete
	No. Trusses see detail
	Wood ☐ Steel

ROOFING MATERIAL

X	Tar and Gravel
Or.	

FLOOR FINISH

X	Fir ☐	Maple ☐	Tile	Total
	Oak ☐	2" x 6" T&G ☐		
	Lino. ☐	3" x 6" T&G ☐		
X	Cement 53 X 117			
	Terrazzo FIR OVER 2 X 4 ON M			
	Raecolith ☐		Lino.	Total
	Tile 11984			

Baths ☐ Fl. ☐ Walls ☐
Sq. Ft. 600 Floors ASPHALT TILE
Sq. Ft. Walls
Lin. Ft. Dr. Bds.
Sq. Ft. Floors
Sq. Ft. Walls
Lin. Ft. Dr. Bds.
Kit's. ☐ Fl. ☐ Walls ☐

2	No. Fixtures
	Toilets
	Tubs, Leg or Pem.
2	Basins, Ped.
	Sinks
1	Urinals
	Showers (Tub) (Stall)
	Laundry Trays
1	H. W. Tank Fl. Drains ☐
	Sprink. Sys. No. Hds.

TYPE OF CONSTRUCTION

X	Frame
	Single ☐ Double ☒
X	Ordinary Masonry
	Mill Construction
	Class A Rein. Con.
	Stru. Steel and Con.
	Tile ☐ Brick ☐
	Con. ☐ Rein. Con. ☐

Good Med. Cheap

Date Built 1945 ☒ Finished ☐ Unfinished ☐ Remodeled
Effective Age Years Future Life Years
Dep. For Cond. Dep. For Ob. Dep. For Es. Total

FOUNDATION

	Mud Sills
	Post and Pier
X	Brick
X	Concrete
	Pile

BASEMENT

	Full ☐ % 6160
	Sub-Basement
	Size 55 x 112
	Garage ☐ No. Cars
	CONC Floors
3	~~Plastered~~ 8" CONC + PLASTER
	Living Rooms
	Service Rooms



Total $
Assessed Value 50% $
Sup. Building A. V. $
Total $

HEATING

3	~~Stove~~ BLOWERS ELEC + FAN
	Pipeless Furnace
	Gravity H. A.
	Air Cond., Fan
	Arcola
	1-Pipe Steam
	2-Pipe St. or Vapor
	Hot Water
	Oil Burner
	Coal Stoker

WIRING

	Knobe & Tube
	Flex Cable
X	Conduit EXTENSIVE
X	Power Wiring
	Range Wiring
	No. Outlets

ELEVATORS

X	Pass. ☐	Freight ☐	30200
	Auto. ☐	Elec. ☐	15100
	Man. ☐	Hyd. ☐	
		Man. ☐	

EXTERIOR WALL CONSTR.

	Single ☒ Double ☐
	2" x 4" Stud Walls
X	2" x 6" Stud Walls
	Brick Walls
	Brick With Pilasters
	Concrete Walls
X	Con. With Pilasters TILE
	Tile Walls
	Rein. Con. Skel.
	Filler Walls
	Laminated Walls

EXTERIOR FACING

	Siding ☐ Shingles ☐
	Shakes ☒ Stucco
	Brick Veneer ON PLYWOOD
	Kind
	Stone ☐ Cast S. ☐
	Terra Cotta
	Struct. Glass
	Trim

FLOOR CONSTRUCTION

Joist Con. Size 2 X 6 LAMINATED x
O. C. In Bridg ☐
55 X 112
Mill Construction
X ~~Rein.~~ Con.

INTERIOR WALLS

	Stud and Plaster
	Lam. ☐ Plastered
X	Ply Wood 2 WALLS CEILING 55 X 112
	Ceiled
X	Plaster Board CELOTEX
	Painted GOOD
	Stain ☐ Varnish ☐
	Kalsomine
	Whitewashed
	Unfinished

INTERIOR TRIM

X	Fir
	Mah. ☐ Oak ☐
	Metal
	W D Doors
	wd + Metal Windows
	Stained
	Varnished
	Painted
	Unfinished

GAS STATIONS

	Frame
	Metal
	Masonry
	Plastered or Ceiled
	Floors

SERVICE BUILDING

	Frame
	Metal
	Masonry
	Plastered or Ceiled
	Floors

TANKS, ETC., LIST

19?	BANANA RAIL
	Hoists: Elect. Hyd.

DOCKS AND PIERS

	Treated Piles and Timbers
	Untreated
	Treated Piles only
	Average Length
	Paved

C. H.	
S.B.	
B	8
1	13
2	
3	
4	
5	
6	
7	
8	
9	
10	
11	
12	24
13	
14	
15	
16	
17	
18	
19	
20	
21	
22	

GROUND FLOOR AREA 11963
TOTAL FLOOR AREA ~~15544~~ 18144



Other Buildings	Construction	Floor	Roof	Stories	Dimensions	S. F. Area	Factor	Value	% Dep.	Deprec.	Net Value
							Basement 4' Above Ground		Relocated		
Garage					x			$		$	$
					x			$		$	$
					x			$		$	$
					x			$		$	$

22490 0120

LIMITS	ROAD	SCHOOL	WATER	FIRE	TOTAL ACREAGE	TIMBER	IMPROVED	UNIMPROVED
~~01~~ Seattle-1							METRO	
1								

224900-0120 9680 15100 0010

YR	AC	LAND	BLDGS.	TOTAL	BY	DATE	REASON	FEE OWNER	DATE
1938		1340	1400 (3)	2740					
1947		1340	16000 (1)	17340	mac	6-46	New App- 1946		
1948		1000	16000	18000	W	3-47			
1953		5250	16000	21,250	JB	8-5-52	Merge		
1960		5250	15,100	20350	Bm.	7/14/58	RV.		
1960		7650	15,100	22,750	E.n.	10-30-58	RV.		
1965		9680	15100	24780	MB	3-9-64	RV		
19									
19									
1972		22690	31950	54,640	MB	4/5/71	RVC		
19									
19									
1972		18016	25368	43384	JB	4-17-72	City of Seattle	C-2604	
1973		22690	31950	54640	"	"	AF 710408 0139	"	
19									
19									
19									
19									

71 L 19360 B 30200 T 49560*224900-0120-0 8/9

72 L 18016 B 25368 T 43384*224900-0120-0 9/71
73 L 22690 B 31950 T 54640*224900-0120-0 9/71

0100

FOLIO 1914

PERMIT NO. REM. 499364

DATE 11-23-62

ADDITION EDEN
Section NE 30 Twp. 25 Range 4 Ewm. Block 3 Tax Lot
Lot or Tract 1-2-7-8 -all- Less por for Alley - Less St.

Address 601-09 DEXTER

Fee Owner Architect Contractor

Condition of Exterior E Interior F TO G Foundation G Floor Plan: Good Accept. X Good

USE WHS. & OFF

1	No. Stories
	No. Stores
4	No. Rooms
	Basement
1	No. Offices
	No. Apartments
	1 rm. ☐ 2 rm. ☐ 3 rm.
	4 rm. ☐ 5 rm. ☐ 6 rm.

TYPE OF CONSTRUCTION

X	Frame OFF 50%
	Single ☒ Double
X	Ordinary Masonry
	Mill Construction WHS 50% OF OFF
	Class A Rein. Con.
	Stru. Steel and Con.
	Tile ☐ Brick
	Con. ☐ Rein. Con.

Good Med. X Cheap

FOUNDATION

	Mud Sills
	Post and Pier
	Brick
X	Concrete
	Pile

BASEMENT NO

	Full ☐ %
	Sub-Basement
	Size
	Garage ☐ No. Cars
	Floors
	Plastered
	Living Rooms
	Service Rooms

EXTERIOR WALL CONST.

	Single ☒ Double
X	2" x 4" Stud Walls OFF
	2" x 6" Stud Walls
X	Brick Walls WHS
	Brick with Pilasters
X	Concrete Walls BLK 1 WALL OF OFF
	Con. with Pilasters
	Tile Walls
	Rein. Con. Skel.
	Filler Walls
	Laminated Walls

EXTERIOR FACING

	Siding ☐ Shingles
	Shakes ☒ Stucco
X	Brick ~~Veneer~~
X	CONC BLK Kind
	Stone ☐ Cast S.
	Terra Cotta
	Struc. Glass
	Trim

FLOOR CONSTRUCTION

Joist Con. Size 3 x 12
O.C. 16" In Bridg. ☐

	Mill Construction
X	Rein. Con. WHS.

ROOF CONSTRUCTION

X	Frame Lam. ☐
	Mill Construction
	Rein. Concrete
	No. Trusses
	Wood ☐ Steel

ROOFING MATERIAL

	Tar and Gravel
Or	BU

FLOOR FINISHES

	Fir ☐ Maple
	Oak ☐ 2"x6" T&G
	Lino. ☐ 3"x6" T&G
X	Cement WHS.
	Terrazzo
	Raecolith
X	Tile V. ASB. OFF
Or	

NO Tile ☐ Lino.

Tile Total

Baths ☐ Fl. ☐ Walls
Sq. Ft. Floors
Sq. Ft. Walls
Lin. Ft. Dr. Bds.

Lino. Total

Sq. Ft. Floors
Sq. Ft. Walls
Lin. Ft. Dr. Bds.
Kit's ☐ Fl. ☐ Walls

PLUMBING

9	No. Fixtures
3	Toilets
	Tub, Leg or Pem.
4	Basins, Ped.
	Sinks
1	Urinals
	Showers (Tub) (Stall)
	Laundry Trays
1	H. W. Tank Fl. Drains ☐
	Sprink. Sys. No. Hds.

HEATING

	Stove
	Pipeless Furnace
	Gravity H. A.
	Air Cond., Fan
6	Suspended Gas, ~~Hot Water~~
	Steam Heat WHS.
	Hot Water
X	GAS FURN. OFF.
	~~Oil~~ Burner

Date Built 1919=WHS. 1941=OFF ☒ Finished ☐ Unfinished 1962 ☒ + VARIOUS Remodeled

Effective Age Years Future Life Years

Dep. for Cond. Dep. for Ob. Dep. for Ec.



Year	Assessed Value
964	14,000 Cm63
71	28,000

INTERIOR WALLS

	Stud and Plaster
	Lam. ☐ Plastered
	Plywood
	Ceiled
X	Plaster Board OFF
	Painted
	Stain ☐ Varnish
	Kalsomine
	Whitewashed
	Unfinished

INTERIOR TRIM

X	Fir OFF
	Mah. ☐ Oak
	Metal
	WD Doors
	METAL Windows
	Stained
	Varnished
X	Painted
	Unfinished

	Freight		Treated Piles, Timb
Auto.	Elec.		Untreated
Man.	Hyd.		Treated Piles only
	Man.		Average Length
			Paved

Hoists: Elec. Hyd.

	Knob & Tube
	Flex. Cable
X	Conduit
	Power Wiring
	Range Wiring
	No. Outlets

C. H.

B	
1	15 WHS 10 OFF
2	
3	
4	
5	
6	
7	
8	
9	
10	
11	
12	
13	
14	
15	
16	
17	
18	
19	
20	
21	
22	

GROUND FLOOR AREA 18667

TOTAL FLOOR AREA 18667

SEE SUPL. SHEET FOR PLAN.

	Other Buildings	Construction	Floor	Roof	Stories	Dimensions	S. F. Area	Factor	Value	% Dep.	Deprec.	Net Value
	Garage					x			$		$	$
						x			$		$	$
						x			$		$	$
						x			$		$	$

SM 2-61

FOLIO 1914 · ADDITION EDEN

Section NE 30 Twp. 25 Range 4 Ewm. Block 3 Lot or 1*2*7*8

DATE Tax Lot Tract

ADDRESS 601-09 DEXTER

Fee Owner

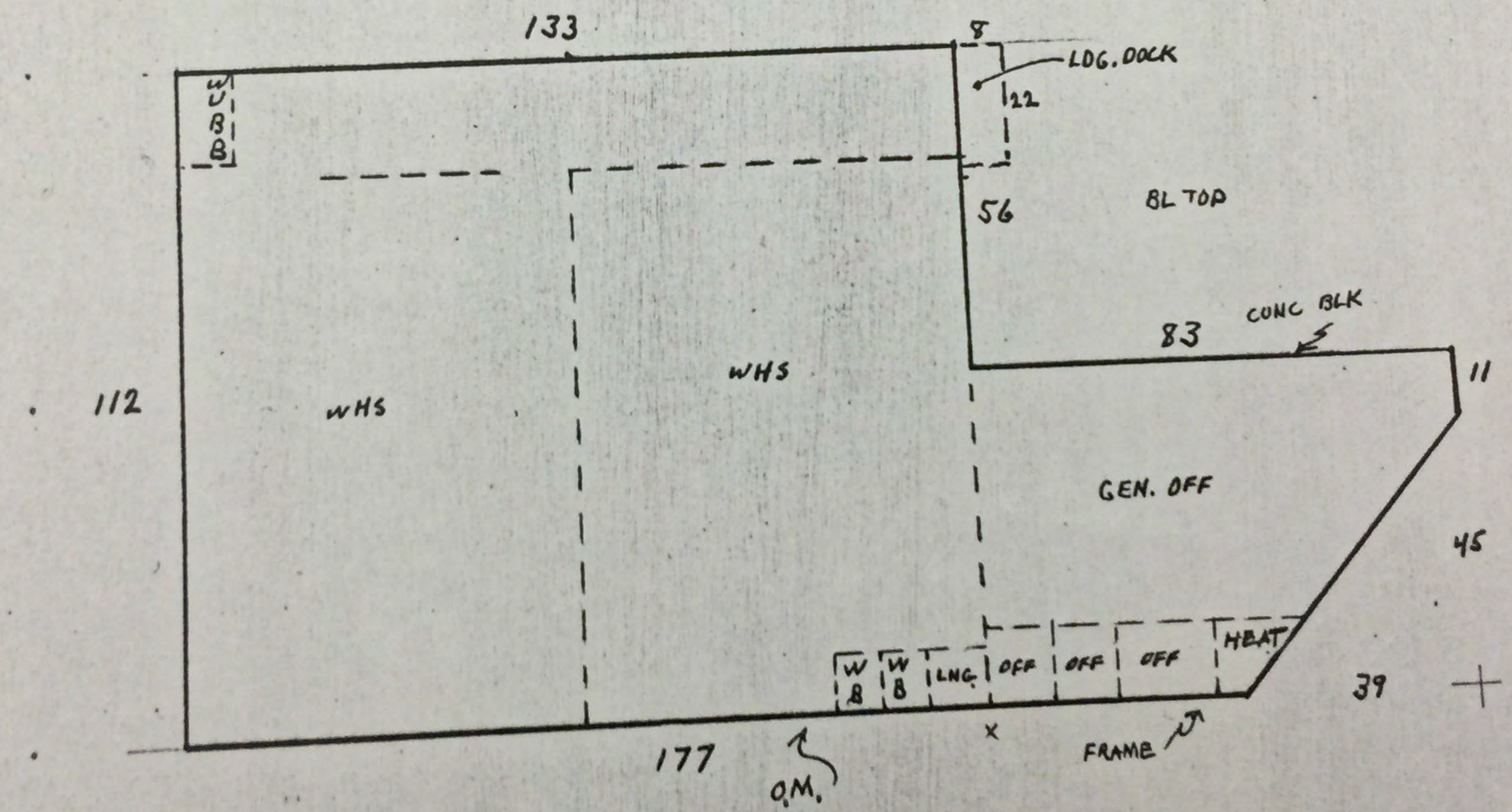

1/4" = 10'

22490

0100

LIMITS	ROAD	SCHOOL	WATER	FIRE	SEWER	HOSPITAL		METRO	PK & REC
/									
Seattle-1								METRO	

224900-0100 18720 14000 0010

YR	AC	LAND	BLDGS	TOTAL	BY	DATE	REASON	CD	FEE OWNER	DATE	FILE #	PRICE
1963		11170	9150 (2)	20320	ac (T)	1/28/63	Merge 1-517					
'64		11170	14000	25170	JM	3/12/63	9150 void-, Remodel-62					
1965		18,720	14000	32720	MB	3-9-64	RV					
72		44800	37850	82650	MB	11/5/71	RV(1)					

71 L 37440 B 28000 T 65440*224900-0100-0 8/9

72 L 35571 B 30053 T 65624*224900-0100-0 9/71
73 L 44800 B 37850 T 82650*224900-0100-0 9/71

STR

DISTRICT 2489

PERMIT No.

DATE

ADDITION Eden Add

Section Twp. Range Ewm BIK 3 Block T

Less W 25 Ft of 1 & 2

~ STR

700 Mercer St

E 103' of 1 & 2 Less Street

~~E 110~~ 1' LESS POR FOR ALLEY

VOID

Fee Owner

Condition of Exterior X F Interior X F.T.P. Foundation S

USE WHSE

1 No. Stories
No. Stores
1 No. Rooms
Basement
No. Offices
No. Apartments
1 rm. 2 rm. 3 rm.
4 rm. 5 rm. 6 rm.

TYPE OF CONSTRUCTION

X Frame
Single [X] Double
Ordinary Masonry
Mill Construction
Class A Rein. Con.
Stru. Steel and Con.
Tile [ ] Brick
Con. [ ] Rein. Con.
Good Med. X Cheap X

FOUNDATION

Mud Sills
Post and Pier
Brick
X Concrete
Pile

BASEMENT

No Full [ ] %
Sub-Basement
Size x
Garage [ ] No. Cars
Floors
Plastered
Living Rooms
Service Rooms

ROOF CONSTRUCTION

1 Frame Lam [ ]
Mill Construction
Rein. Concrete
No. Trusses
Wood [ ] Steel

ROOFING MATERIAL

Tar and Gravel
Or. Hot Tar

FLOOR FINISHES

X Fir [ ] Maple
Oak [X] 2" x 6" T&G
Lino. [ ] 3" x 6" T&G
Cement
Terrazzo
Raccolith
Tile
Or.

Tile [ ] Lino.

File Total
Baths [ ] Fl. [ ] Walls
Sq. Ft. Floors
Sq. Ft. Walls
Lin. Ft. Dr. Bds.

Lino. Total
Sq. Ft. Floors
Sq. Ft. Walls
Lin. Ft. Dr. Bds.
Kit's. [ ] Fl. [ ] Walls

PLUMBING

No No. Fixtures
Toilets
1 Tubs, Leg or Pem.
3 Basins, Ped.
Sinks
Urinals
Showers (Tub) (Stall)
Laundry Trays
H.W.Tank Fl. Drains [ ]
Sprink. Sys. No. Hds.

HEATING

Stove
Pipeless Furnace
Gravity H. A.
1 ~~Air Cond.~~, Fan ELEC OVER HEAD
Arcola
1-Pipe Steam
2-Pipe St. or Vapor
Hot Water
Oil Burner
Coal Stoker

WIRING

Knobe & Tube
Flex Cable
X Conduit
Power Wiring
Range Wiring
No. Outlets

ELEVATORS

Pass. [ ] Freight
Auto. [ ] Elec.
Man. [ ] Hyd.
[ ] Man.

Date Built 1941-43 [X] Finished [ ] Unfinished [ ] Remodeled

Effective Age Years Future Life Years

Dep. for Cond. 10 Dep. for Obs. Dep. for Es. Total 10

See Ward Map

2163 cm



Other Buildings $
Total $
Assessed Value 50% $
Sup. Building A. V. $
Total $

EXTERIOR WALL CONSTR.

Single [X] Double
2" x 4" Stud Walls
X 2" x 6" Stud Walls
~~Brick Walls~~ + S/C
Brick With Pilasters
Concrete Walls
Con. With Pilasters
Tile Walls
Rein. Con. Skd.
Filler Walls
Laminated Walls

EXTERIOR FACING

Siding [ ] Shingles
Shakes [X] Stucco
Brick Veneer
Kind
Stone [ ] Cast S.
Terra Cotta
Struct. Glass
1 Stucco Trim

FLOOR CONSTRUCTION

Joist Con. Size 3 x 12
O. C. 16 In Bridg. [ ]
Mill Construction
Rein. Con.

INTERIOR WALLS

Stud and Plaster
Lam. [ ] Plastered
X Ply Wood
Ceiled
Plaster Board
X Painted
Stain [ ] Varnish
Kalsomine
Whitewashed
Unfinished

INTERIOR TRIM

X Fir
Mah. [ ] Oak
Metal
Doors
Windows
Stained
Varnished
X Painted
Unfinished

GAS STATIONS

Frame
Metal
Masonry
Plastered or Ceiled
Floors

SERVICE BUILDING

Frame
Metal
Masonry
Plastered or Ceiled
Floors

TANKS, ETC., LIST

Hoists: Elect. Hyd.

DOCKS AND PIERS

Treated Piles and Timbers
Untreated
Treated Piles only
Average Length
Paved

C. H.

S. B.
B
1 15
2
3
4
5
6
7
8
9
10
11
12
13
14
15
16
17
18
19
20
21
22

GROUND FLOOR AREA 8204

TOTAL FLOOR AREA

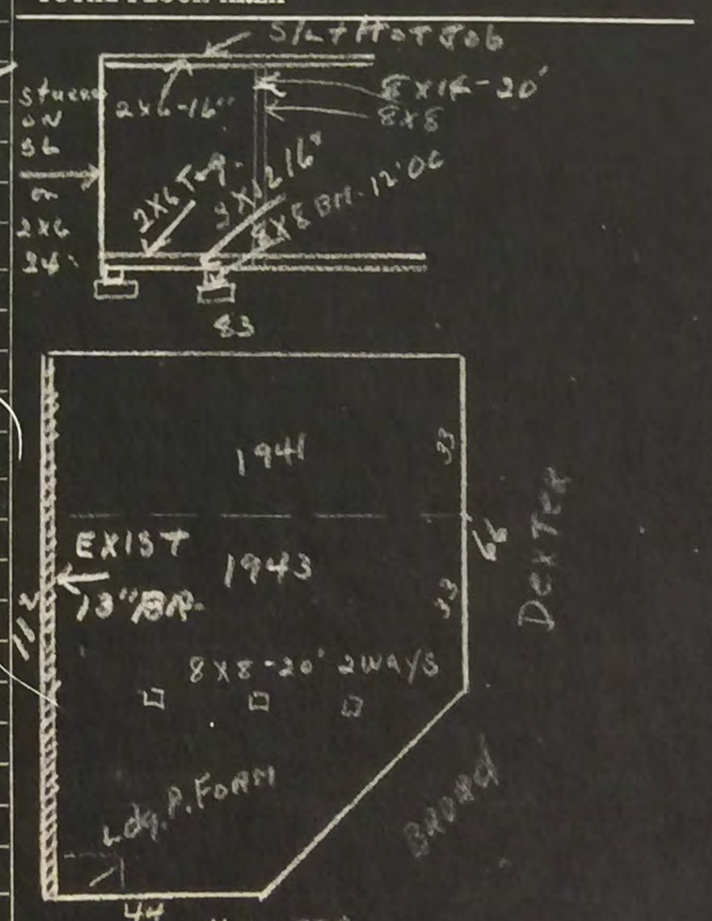

Other Buildings	Construction	Floor	Roof	Stories	Dimensions	S.F. Area	Factor	Value	% Dep.	Deprec.	Net Value
Garage					x			$		$	$
					x			$		$	$
					x			$		$	$
					x			$		$	$

2450

10290
5140
1.51

22490

~~0105~~
0100

LIMITS	ROAD	SCHOOL	WATER	FIRE	TOTAL ACREAGE	TIMBER	IMPROVED	UNIMPROVED
OL								
/								

YR	AC	LAND	BLDGS.	TOTAL	BY	DATE	REASON	FEE OWNER	DATE
1938		1800	800 (2)	2600					
1947		1800	3500	5300	mec	6-46	Improvoided - $800 New App-	Robert O. Mylroie	2-1-39
1948		1400	3500	4900	W	3-47	R.V		
1953		2400	5100	7500	DP	2-50	R.V	D Seattle First Nat'l Bk	
1957		4200	5100	9300	JB	8-52	Merge	E28547F 55 out	—
1960		4200	2450	6650	Jm.	7/14/58	RV.		
1960		5210	2450	7,660	Eh.	11-12-58	RW.		
1963		11,170	9,150	20,320	DT	1/28/63	Merge - Kill 0105		L- 517
19									
19									
19									
19									
19									
19									
19									
19									
19									
19									

25

DISTRICT 2489

PERMIT No.

DATE

ADDITION Eden

Section Twp. Range Ewm BLK 3 Block Trac

LOTS 7 & 8 of 1 & 2

700 MERCER ST.

Lots W25' of 1 & 2 ALL of 7 & 8 less por for Alley less Street.

VOID

Fee Owner

Condition of Exterior 9 Interior F Foundation 9

USE WHSE & OFF

1 No. Stories 1 BALC.
No. Stores
3 No. Rooms
Basement
13 No. Offices
No. Apartments
1 rm. 2 rm. 3 rm.
4 rm. 5 rm. 6 rm.

ROOF CONSTRUCTION

X Frame Lam
Mill Construction
Rein. Concrete
No. Trusses
Wood Steel

ROOFING MATERIAL

4 Tar and Gravel
Or.

FLOOR FINISHES

350 Fir Maple
Oak 2" x 6" T&G
Bal Lino. 3" x 6" T&G
Cement 12046
Terrazzo
Raccolith
X Tile OFFICE 750 □
Or.

Tile Total

Baths Fl. Walls
Sq. Ft. Floors
Sq. Ft. Walls
Lin. Ft. Dr. Bds.
Sq. Ft. Floors
Sq. Ft. Walls
Lin. Ft. Dr. Bds.
Kits. Fl. Walls

13 No. Fixtures
6 Toilets
Tubs, Leg or Pem.
4 Basins, Ped.
Sinks
6 13 Urinals
Showers (Tub) (Stall)
Laundry Trays
2 H.W.Tank Fl. Drains
NO Sprink. Sys. No. Hds.

TYPE OF CONSTRUCTION

Frame
Single Double
X Ordinary Masonry
Mill Construction
Class A Rein. Con.
Stru. Steel and Con.
Tile Brick
Con. Rein. Con.
Good Med X Cheap

FOUNDATION

Mud Sills
Post and Pier
Brick
X Concrete 12"
Pile

BASEMENT

No Full %
Sub-Basement
Size x
Garage No. Cars
Floors
Plastered
Living Rooms
Service Rooms

Date Built 1919 Finished Unfinished Remodeled
Effective Age Years Future Life Years
Dep. for Cond 33⅓ Dep. for Ob. Dep. for Es. Total 50%

Other Buildings $
Total $
Assessed Value 50% $
Sup. Building A. V. $
Total $

HEATING

Stove
Pipeless Furnace
Gravity H. A.
4 Air Cond., Fan ELEC OVER HEAD
Arcola
1-Pipe Steam
2-Pipe St. or Vapor
Hot Water
Oil Burner
Coal Stoker

WIRING

Knob & Tube
Flex Cable
Conduit
Power Wiring
Range Wiring
No. Outlets

ELEVATORS

Pass. Freight
Auto. Elec.
Man. Hyd.
Man.

6700 2000 10700 K-51

EXTERIOR WALL CONSTR.

Single Double
2" x 4" Stud Walls
2" x 6" Stud Walls
X Brick Walls 13"
Brick With Pilasters
Concrete Walls
Con. With Pilasters
Tile Walls
Rein. Con. Skel.
Filler Walls
Laminated Walls

EXTERIOR FACING

Siding Shingles
3 Stucco
1 Brick Veneer
Kind
Stone Cast S.
Terra Cotta
Struct. Glass
Trim

FLOOR CONSTRUCTION

Joist Con. Size x
O. C. In Bridg.
Mill Construction
X Rein. Con.

INTERIOR WALLS

Stud and Plaster
Lam. Plastered
X Ply Wood VARIOUS
X Ceiled COLOTYLE Products
Plaster Board
X Painted
Stain Varnish
Kalsomine
Whitewashed
Unfinished

INTERIOR TRIM

Fir
Mah. Oak
Metal
Doors
Windows
Stained
Varnished
Painted
Unfinished

GAS STATIONS

Frame
Metal
Masonry
Plastered or Ceiled
Floors

SERVICE BUILDING

Frame
Metal
Masonry
Plastered or Ceiled
Floors

TANKS, ETC., LIST

600 GAL FR. SKY Lites
1200 GAL Glass brick

Hoists: Elect. Hyd.

DOCKS AND PIERS

Treated Piles and Timbers
Untreated
Treated Piles only
Average Length
Paved

C. H.

S. B.
B
1 15
2
3
4
5
6
7
8
9
10
11
12
13
14
15
16
17
18
19
20
21
22

GROUND FLOOR AREA 14896

TOTAL FLOOR AREA

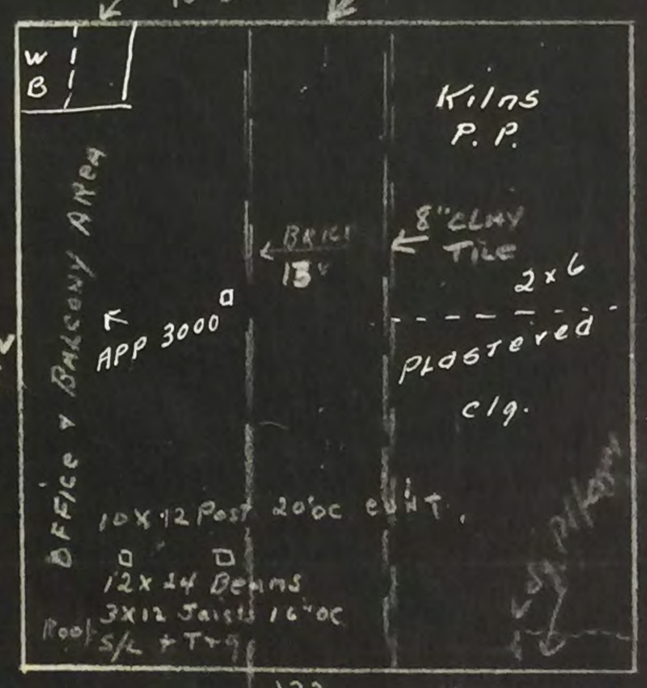

133 Mercer St

	Other Buildings	Construction	Floor	Roof	Stories	Dimensions	S.F. Area	Factor	Value	% Dep.	Deprec.	Net Value
	Garage					x			$		$	$
						x			$		$	$
						x			$		$	$
						x			$		$	$

22490

0100

LIMITS	ROAD	SCHOOL	WATER	FIRE	TOTAL ACREAGE	TIMBER	IMPROVED	UNIMPROVED
OL								
1								

YR	AC	LAND	BLDGS.	TOTAL	BY	DATE	REASON	FEE OWNER	DATE
1938		2470	10490	12960					
1947		2470	8200	10670	mAC	6-46	New App 1946	Seattle Ist Natl Bank	11-6-36
1948		3400	8200	11600	W	3-47	R.V. "D"	1-3-58 E 285425	55,000
1953		3400	10700	14100	DP	2-52	R.V.		
1953		8670	10700	19370	JG	8-52	Merge		
1958		2500	7000	9500	Petc. Gil (Hm)	5/31/57	Land RV+		
1960		2500	6700	9200	Hm	7/14/58	RV.-Bldg		
1960		5960	6700	12,660	E.L.	11-12-58	RV. (Merge 1/28/63 Al(T) L- 517)		
19									
19									
19									
19									
19									
19									
19									
19									
19									
19									

1 DISTRICT 5TH
UNITS
O. L.
CODE NO.
1
PERMIT NO.

2 ADDITION EDEN NAME
SECTION TWP. N. RANGE EWM: BLOCK 3 TRACT OR LOT NO. 1
DESCRIPTION E. 103' , less street

3 ADDRESS—PROPERTY 607 Dexter Ave. CONT. PURCHASER
4 FEE OWNER Robert O. Mylroie 2-1-39
5 ARCHITECT CONTRACTOR

ORIG. COST $

6 BUILDING
Gas Station
1 Story
1 Store

BASEMENT

FOUNDATION
Concrete

ROOF
Metal Tile

STORE FRONTS
Plain Glass
Metal Sash

EXTERIOR
Metal Kind

EXTRA FEATURES

CONSTRUCTION Metal-Good
MISCELLANEOUS
7 CONDITION: EXTERIOR Good INTERIOR Good FOUND. Good
8 MAIN SUPPORT COLUMN x FOOTING SPAN FT.
9 FIRST FLOOR JOIST INCH CENTERS BRIDGED
10 BUILDING Finished
11 GROSS INCOME $ EXPENSE $ NET INCOME $
12 DEPRECIATION: COND. 12 % OBSLSE. % ECON. SUIT. % TOTAL %
YEAR BUILT 1930 REMODELED No
EFFECTIVE AGE 6 YEARS FUTURE LIFE 44 YEARS
DIMENSIONS 14 x 28 = 392 SQUARE FT. AREA CUBIC FT.

INTERIOR
Metal Kind

FLOORS
Cement

FIRE PLACE

PLUMBING 4 Fixtures
2 Toilets
2 Basins-Pedestal

TILE WORK

WIRING

HEATING
None

ELEVATORS

CEILING—HEIGHT
1st Floor-8'



IMPROVEMENT VALUE

BUILDING	$
MAIN BUILDING	$
OTHER BUILDINGS	$
TOTAL	$ 1280
ASSESSED VALUE 50%	$ 640

DATE 7/27/37

LAND INFORMATION
1. SIZE See Over x Level. On Grade.
2. STREET—ROAD Graded. Paved.
Alley-Yes.
3. SIDEWALK Concrete
Sewer-Yes. City Water
4. LANDSCAPING None
5. TREND Static VALUE $
Zoned for Business.
6. USE Business
No Waterfront. No View.
7. DISTRICT Medium-Old.

O C	OTHER BUILDINGS	CONSTRUCTION	FLOOR	ROOF	STY.	DIMENSION	AREA	VALUE
O								

C	OWNER OR CONTRACT PURCHASER	DATE	FILE NO.	PRICE	MTGE.	STAMP

REMARKS

Bldg a. v. E 103' less ½ for Alley, less St
of ⅔ Eden's
Atlas Garage 607 - Dexter

ZONED COML

FLOOR PLAN SC 10'=1"



PIGOTT-WASHINGTON PRINTING CO.,

1 DISTRICT

2 ADDITION, EDEN

SECTION TWP. N. RANGE EWM: BLOCK 3 TRACT OR LOT NO. 7 NAME

DESCRIPTION

LAND CLASSIFICATION AND SEGREGATION SC. 1" = 50'

SECTION N.E. 30

TWP. 25

RANGE 4

TAX LOT NO.

PARCEL NO.

LOT NO.

BLOCK NO.

AERIAL PHOTO

QUARTER MAP

PLAT MAP #2489

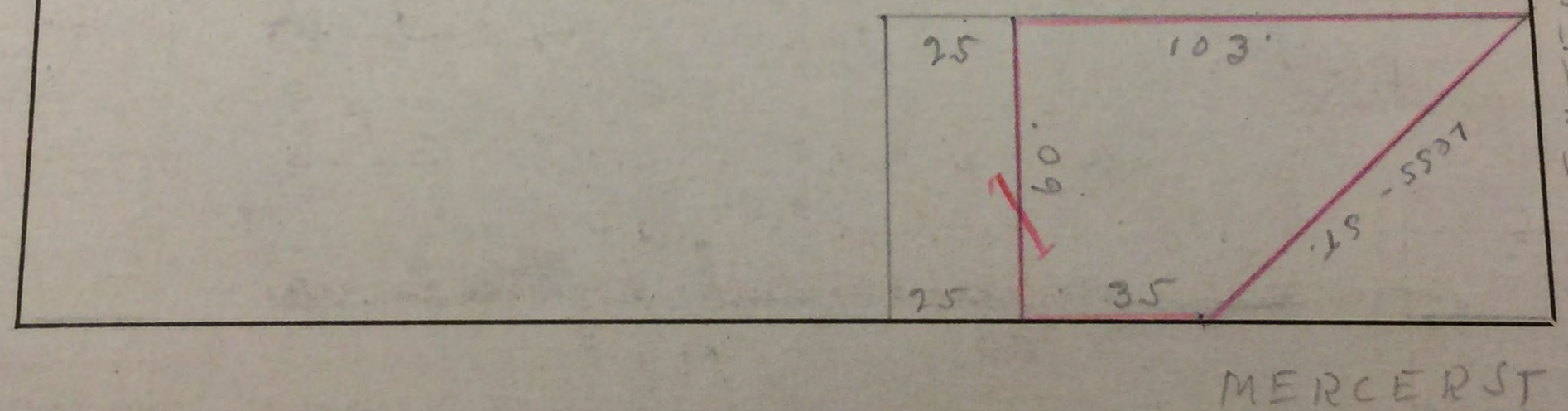

ADDITION EDEN ADD

1 DISTRICT
UNITS
0. L.
CODE NO.
1
PERMIT NO.

2 ADDITION, NAME EDEN
SECTION TWP. N. RANGE EWM: BLOCK 3 TRACT OR LOT NO. 7
DESCRIPTION Less por. for alley, less St.

3 ADDRESS PROPERTY 700 Mercer St.
4 FEE OWNER (11-6-36) CONT. PURCHASER
5 ARCHITECT CONTRACTOR

ORIG. COST
$
6 BUILDING
Laundry Kind
1 Story
1 Store

BASEMENT

FOUNDATION
Concrete

ROOF
Tar & Paper

STORE FRONTS
Plate Glass
Large Sash
Brick Bulkhead

EXTERIOR
Brick-Solid

EXTRA FEATURES

CONSTRUCTION Medium
MISCELLANEOUS Conduit Wiring
7 CONDITION: EXTERIOR Good INTERIOR Good FOUND. Good
8 MAIN SUPPORT COLUMN x FOOTING SPAN FT.
9 FIRST FLOOR JOIST INCH CENTERS BRIDGED
10 BUILDING Finished
11 GROSS INCOME $ 3000 EXPENSE $ NET INCOME $
12 DEPRECIATION: COND. 28 % OBSLSE. % ECON. SUIT. % TOTAL %
YEAR BUILT 1919 REMODELED No (No. 3 Store Bldg
EFFECTIVE AGE 17 YEARS FUTURE LIFE 43 YEARS
DIMENSIONS 112 x 133 = 14896 SQUARE FT. AREA CUBIC FT.

INTERIOR
Post & Beam
Plastered

FLOORS
Cement

FIRE PLACE

PLUMBING 11 Fixtures
5 Toilets-4 Basins Ped.
1 Sink-1 Urinal

TILE WORK

WIRING

HEATING
Steam

ELEVATORS

CEILING—HEIGHT
First Floor-15'

IMPROVEMENT VALUE

BUILDING	$
MAIN BUILDING	$
OTHER BUILDINGS	$
TOTAL	$ 16 040
ASSESSED VALUE 50%	$ 8020

DATE 7/27/37

LAND INFORMATION

1. SIZE 52 x 138 Level. On Grade.
2. STREET—ROAD Graded-Paved.
Alley-Yes. Not Paved.
3. SIDEWALK Cement.
Sewer.
4. LANDSCAPING None.
5. TREND Static VALUE $
6. USE Residential-Business.
Water Front-No. View-None.
7. DISTRICT Medium-Old.

ZONED COM'L

O C	OTHER BUILDINGS	CONSTRUCTION	FLOOR	ROOF	STY.	DIMENSION	AREA	VALUE

O C	OWNER OR CONTRACT PURCHASER	DATE	FILE NO.	PRICE	MTGE.	STAMP

FLOOR PLAN S=40'=1"

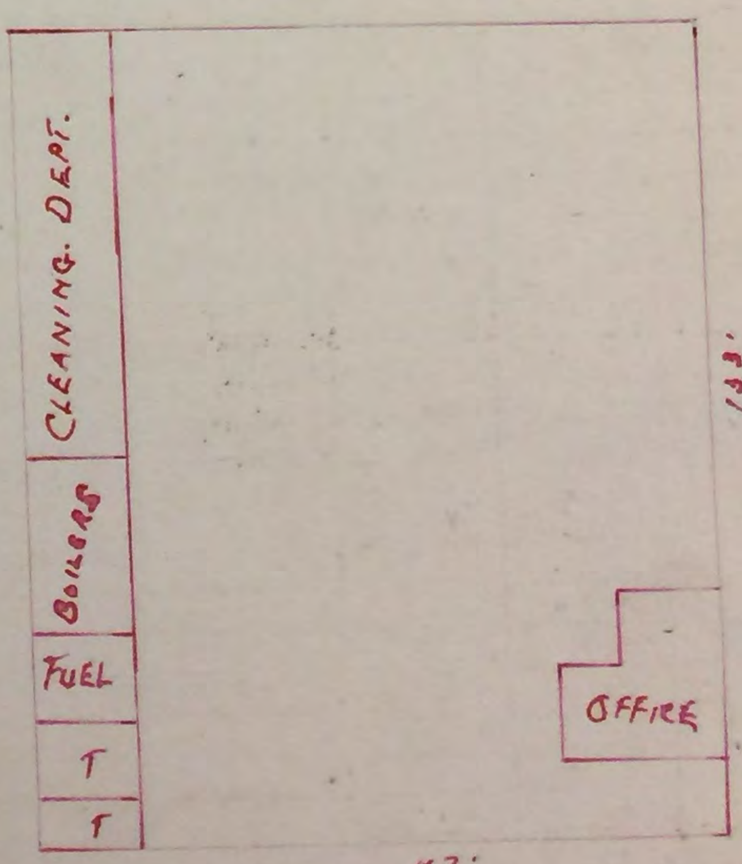

REMARKS Heating plant. 1-60" x 16' H.R. T. Boiler rated 80 H.P. installed by laundry company. Used mainly for laundry purposes. Heat from washers heats building. Steam pipes in offices heats offices-no radiators. Boiler installed in 1928 (second-hand).

also 8/3 Eden's

PIGOTT-WASHINGTON PRINTING CO.

1 DISTRICT

2 ADDITION EDEN

SECTION TWP. N. RANGE EWM: BLOCK 3 NAME

DESCRIPTION TRACT OR LOT NO. 3

LAND CLASSIFICATION AND SEGREGATION SC. 1 - 50

SECTION N. E. 30

TWP. 25

RANGE 4

TAX LOT NO.

PARCEL NO.

LOT NO.

BLOCK NO.

ROY ST.

AURORA AVE

LESS DOR FOR ALLEY

LESS DOR FOR ST

7

AERIAL PHOTO

QUARTER MAP

PLAT MAP

#2489

DISTRICT ADDITION EDEN ADD

1 DISTRICT
LIMITS
D. L
CODE NO.
1
PERMIT NO.

2 ADDITION EDEN NAME
SECTION TWP. N. RANGE EWM: BLOCK 3 TRACT OR LOT NO. 3
DESCRIPTION less for street and alley
3 ADDRESS—PROPERTY 621 Dexter Ave. CONT. PURCHASER
4 FEE OWNER (11-16-25)
5 ARCHITECT CONTRACTOR

ORIG. COST $

6 BUILDING
Gas Station
1 Story
1 Store

BASEMENT

FOUNDATION
Concrete

ROOF
Tar & Paper

STORE FRONTS
72 sq.ft.plate gl.
Wood Sash
Wood Bulkhead

EXTERIOR
Frame-Double Kind
Siding Kind

EXTRA FEATURES

CONSTRUCTION Frame-Double-Medium
MISCELLANEOUS 2 Large Moguls
7 CONDITION: EXTERIOR Fair INTERIOR Fair FOUND. Fair
8 MAIN SUPPORT COLUMN x FOOTING SPAN FT.
9 FIRST FLOOR JOIST INCH CENTERS BRIDGED
10 BUILDING Finished
11 GROSS INCOME $ EXPENSE $ NET INCOME $
12 DEPRECIATION: COND. 24 % OBSLSE. % ECON. SUIT. % TOTAL %
YEAR BUILT 1930 REMODELED No
EFFECTIVE AGE 6 YEARS FUTURE LIFE 19 YEARS
DIMENSIONS 12 x 26 = 312 SQUARE FT. AREA CUBIC FT.

INTERIOR
Post & Beam
Ceiled

FLOORS
Cement

FIRE PLACE

PLUMBING
2 Fixtures
1 Toilet-1 Basin (Ped)

TILE WORK

WIRING

HEATING

ELEVATORS

CEILING—HEIGHT
1st Floor-10'

Void

IMPROVEMENT VALUE

BUILDING	$
LESS DEPRECIATION	$
OTHER BUILDING	$
TOTAL	$ 1000
ASSESSED VALUE 50%	$ 500
DATE	7/27/37

LAND INFORMATION

1. SIZE 52 x 128 Level.
On Grade.
2. STREET—ROAD Graded. Paved.
Alley-Yes. Dirt Surface.
3. SIDEWALK Concrete.
Sewer-Yes.
4. LANDSCAPING None
Zoned for Business.
5. TREND Static VALUE $
6. USE Business.
No Waterfront. No View.
7. DISTRICT Medium-Old.

ZONED COML

C O	OTHER BUILDINGS	CONSTRUCTION	FLOOR	ROOF	STY.	DIMENSION	AREA	VALUE

C O	OWNER OR CONTRACT PURCHASER	DATE	FILE NO.	PRICE	MTGE.	STAMP
	Vance & Decasle Clerk	7-22-44	7249-566			
Lease	Colotyle Corp.	6-29-44	3436402	5 yrs rental @ $104 p.m.		

FLOOR PLAN SC 10'=1"

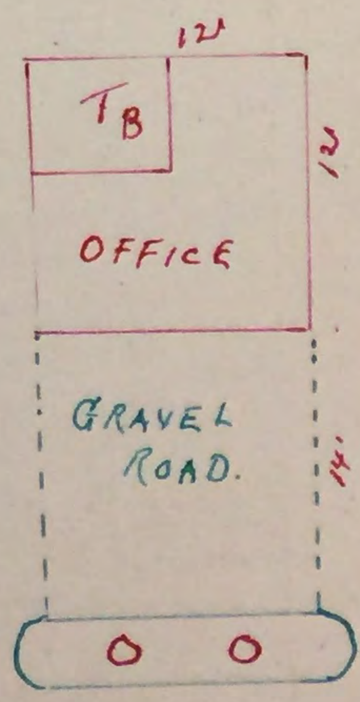

REMARKS
also Grease Shed 611 Dexter - Supt. Shut
+ Restaurant 615 Dexter " "
3/3 - Eden's
" 4/3 Eden's

PERMIT Section Twp. Range Ewm BLOCK 3 Block
LOTS 3&4
DATE BLDG B
3 & 4 LESS PAR FOR ST &

LAND CLASSIFICATION AND SEGREGATION SC. 1" = 50'

SECTION N.E. 30
TWP. 25
RANGE 4

TAX LOT NO.
PARCEL NO.
LOT NO.
BLOCK NO.

AERIAL PHOTO
QUARTER MAP
PLAT MAP
2489

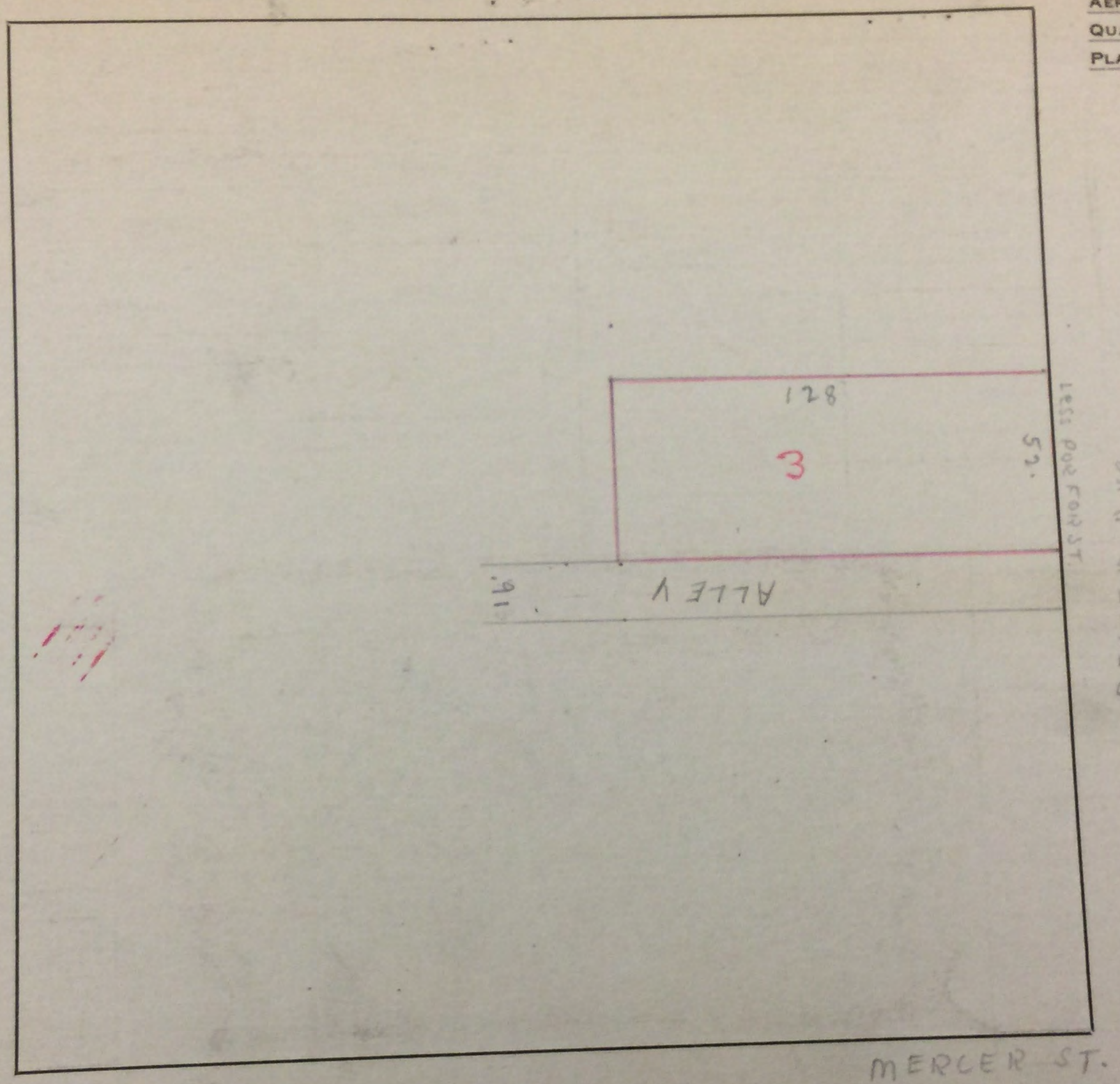

1. DISTRICT | 2. ADDITION EDEN

FOLIO 1914

PERMIT NO. 493752-493564

DATE 1-23-62 1-11-62

ADDITION Eden.
Section NE 30 Twp 25 Range 4 Ewm. Block 4 Lot or Tract 5-6-7-8 Viel.
Tax Lot

Address 600-22-6th Ave No.

Fee Owner Chris Berg. Architect Contractor

Condition of Exterior C Interior C Foundation C Floor Plan: Good Accept X Good

USE Parking lot.

- 1 No. Stories
- No. Stores
- No. Rooms
- Basement
- 1 No. Offices
- No. Apartments
- 1 rm. ☐ 2 rm. ☐ 3 rm.
- 4 rm. ☐ 5 rm. ☐ 6 rm.

TYPE OF CONSTRUCTION

- X Frame
- X Single ☐ Double
- Ordinary Masonry
- Mill Construction
- Class A Rein. Con.
- Stru. Steel and Con.
- Tile ☐ Brick
- Con. ☐ Rein. Con.

Good ___ Med. ___ Cheap X

FOUNDATION

- Mud Sills
- X Post and Pier
- Brick
- Concrete
- Pile

BASEMENT No

- Full ☐ %
- Sub-Basement
- Size
- Garage ☐ No. Cars
- Floors
- Plastered
- Living Rooms
- Service Rooms

ROOF CONSTRUCTION

- Frame Lam. ☐
- Mill Construction
- Rein. Concrete 2x6 T+G
- No. Trusses 4x6-6'0.C.
- Wood ☐ Steel

ROOFING MATERIAL

- Tar and Gravel
- Or Tar Paper

FLOOR FINISHES

- Fir ☐ Maple
- Oak ☐ 2"x6" T&G
- Lino. ☐ 3"x6" T&G
- Cement
- Terrazzo
- Racolith
- Tile
- Or X Plywood.

Tile ☐ Lino.

Tile Total: Baths ☐ Fl. ☐ Walls; Sq. Ft. Floors; Sq. Ft. Walls; Lin. Ft. Dr. Bds.

Lino. Total: Sq. Ft. Floors; Sq. Ft. Walls; Lin. Ft. Dr. Bds.

Kit's ☐ Fl. ☐ Walls

PLUMBING

- 2 No. Fixtures
- 1 Toilets
- Tub, Leg or Pem.
- 1 Basins, Ped.
- Sinks
- Urinals
- Showers (Tub) (Stall)
- Laundry Trays
- H. W. Tank Fl. Drains ☐
- Sprink. Sys. No. ___ Hds.

HEATING No.

- Stove
- Pipeless Furnace
- Gravity H. A.
- Air Cond., Fan
- Suspended Gas, Hot Water
- Steam Heat
- Hot Water
- Oil Burner

Date Built 1962 ☒ Finished ☐ Unfinished ☐ Remodeled

Effective Age ___ Years Future Life ___ Years

Dep. for Cond. ___ Dep. for Ob. ___ Dep. for Es. ___ Total ___



Year	Assessed Value
962	2050 -62 BHR.
71	4100

8	Elec. 2685		Pass. ☐ Freight		Treated Piles, Timb		Knob & Tube				
			Auto. ☐ Elec.		Untreated		Flex. Cable				
			Man. ☐ Hyd.		Treated Piles only		Conduit				
			☐ Man.		Average Length		Power Wiring				
					Paved		Range Wiring				
	Hoists: Elec. ___ Hyd.						No. Outlets				

EXTERIOR WALL CONST.

- X Single ☐ Double
- X 2" x 4" Stud Walls
- 2" x 6" Stud Walls
- Brick Walls
- Brick with Pilasters
- Concrete Walls
- Con. with Pilasters
- Tile Walls
- Rein. Con. Skel.
- Filler Walls
- Laminated Walls

EXTERIOR FACING

- Siding ☐ Shingles
- Shakes ☐ Stucco
- Brick Veneer
- Kind
- Stone ☐ Cast S.
- Terra Cotta
- Struc. Glass
- X Plywood ~~Trim~~

FLOOR CONSTRUCTION

- Joist Con. Size x
- O.C. In Bridg. ☐
- Mill Construction
- Rein. Con.

INTERIOR WALLS

- Stud and Plaster
- Lam. ☐ Plastered
- Plywood
- X Ceiled
- Plaster Board
- Painted
- Stain ☐ Varnish
- Kalsomine
- Whitewashed
- Unfinished

INTERIOR TRIM No.

- Fir
- Mah. ☐ Oak
- Metal
- Doors
- Windows
- Stained
- Varnished
- Painted
- Unfinished

	C. H.
B	
1	8
2	
3	
4	
5	
6	
7	
8	
9	
10	
11	
12	
13	
14	
15	
16	
17	
18	
19	
20	
21	
22	

GROUND FLOOR AREA 120

TOTAL FLOOR AREA 120

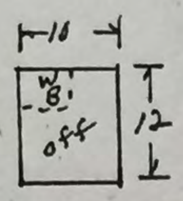

Other Buildings	Construction	Floor	Roof	Stories	Dimensions	S. F. Area	Factor	Value	% Dep.	Deprec.	Net Value
Garage					x			$		$	$
					x			$		$	$
					x			$		$	$
					x			$		$	$

5M 2-61

22490

0170

LIMITS	ROAD	SCHOOL	WATER	FIRE	SEWER	HOSPITAL		METRO	PK & REC
/ Seattle-1								METRO	

224900-0170 28800 2050 0010

YR	AC	LAND	BLDGS	TOTAL	BY	DATE	REASON	CD	FEE OWNER	DATE	FILE #	PRICE
'62		12670	600	13270	AL(2)	12/14/62	Merge K-65-64					
'64		12670	2050	14720	JDM	12/14/62	New Imp. '62					
'65		28,800	2050	30850	MB	3-9-64	RV					
72		53760	4560	58320	MB	4/5/71	RV(1)					

71 L 57600 B 4100 T 61700*224900-0170-0 8/9

72 L 42685 B 3621 T 46306*224900-0170-0 9/71
73 L 53760 B 4560 T 58320*224900-0170-0 9/71

1. DISTRICT 12B

CODE NO. 1

2. ADDITION EDEN

SECTION ____ TWP ____ N. RANGE ____ EWM. ____ BLOCK 4 TRACT OR LOT NO. 7

DESCRIPTION ____

600 - 6th. North

3. ADDRESS OF PROPERTY ____ CONTRACT PURCHASER ____

4. FEE OWNER Lief Erickson Lodge #__ Sons of Norway 4-16-28

LAND INFORMATION

1. SIZE OF TRACT OR LOT 60 x 128 TOPOGRAPHY Level GRADE Above 5 FT. 2. STREET-ROAD Graded SURFACE Paved

ALLEY None 3. SIDEWALK Concrete SEWAGE Sewer WATER ____ PUMP ____ DRAINAGE ____

4. LANDSCAPING Lawn CONDITION Poor 5. TREND Static VALUE OF LOT $ ____ FRONT STREET

FACTOR $ ____ SIDE STREET FACTOR $ ____ DEPTH FACTOR $ ____ CREDIT ____

6. USE Residential 7. DISTRICT Medium-Old COMMERCIAL

LAND USE	SOIL TYPE	CROPS-TIMBER STAND	NO. ACRES	VALUE ACRE $	VALUE $

LAND SIZE X TOTAL $

OWNER OR CONTRACT PURCHASER	DATE	FILE NO.	PRICE	MTGE.	STAMP

DISTRICT: ROAD	SCHOOL	WATER	FIRE

ASSESSED VALUE LAND

LOT $ ____

UNIMPROVED ACRES $ ____

IMPROVED ACRES $ ____

OTHER LANDS $ ____

TIMBER $ ____

TOTAL ASSESSED VALUE 50% $ ____

DATE ____

REMARKS ____

ASSESSED VALUE — DECREASE OR INCREASE IN ASSESSED VALUATION

YEAR	AC.	LAND	DATE	BY	REASON	LAND DECREASE	LAND INCREASE
1938		600					
1948		1000	3-47	W	R.V.		400
19							
19							
19							
19							
19							
19							
19							
19							
19							

VACANT — KING COUNTY ASSESSOR — SEATTLE, WASHINGTON

FRAYN PRINTING CO., SEATTLE

22	Single 2 X Double	Stud and Plaster	Frame	S. B	TOTAL FLOOR AREA
X	2" x 4" Stud Walls	Lam. ☐ Plastered	Metal	B	
	2" x 6" Stud Walls	Ply Wood	Masonry	1	216
			Plastered or Ceiled		

ADDITION EDEN

LAND CLASSIFICATION AND SEGREGATION

THIS SQUARE INDICATES * ACRES 10 1-30

INDICATE BY AREAS, USE OF LAND BY MARKS AND TYPE BY LETTERS

SECTION N.E. 30
TWP 25 N
RANGE 4 E

TAX LOT NO.
PARCEL NO.

AERIAL PHOTO
QUARTER MAP
PLAT MAP
2489

LAND USE		ACRES
111	CULTIVATED	
#	PASTURE	
GO	TIMBER	
XX	STUMP	
...	GRAVEL OR USELESS	
V	SWAMP	

LAND TYPE		ACRES
A	SHOT CLAY	
B	BOG	
C	PEAT	
D	SILT	
E	LOAM	
F	GRAVEL	
G	BOTTOM	
H	UPLANDS	
K	HILLY	

128

7

3

MERCER ST.

IF USED AS ¼ SECT. SCALE ONE INCH 400 FEET OR 160 ACRES OR 2640 FEET
IF USED AS ¼ OF ¼ " SCALE ONE INCH 200 FEET OR 40 ACRES OR 1320 FEET
IF USED AS ¼-¼-¼ " SCALE ONE INCH 100 FEET OR 10 ACRES OR 660 FEET

ACRES

ACRES

2" x 4" Stud Walls
2" x 6" Stud Walls
Brick Walls
Brick With Pilasters
Lath ☐ Plastered
Fly Wood
Ceiled
Plaster Board
Metal
Masonry
Plastered or Ceiled
Roofs

~~948~~ Lots 5 to 8 incl.

FOLIO 1914

PERMIT No.

DATE

ADDITION EDEN

Section Twp. Range Ewm Block 4 Tract or Lot

600 Mercer St.

Fee Owner

Condition of Exterior F+P Interior P Foundation P

USE Material Yard

1 No. Stories
No. Stores
No. Rooms
Basement
3 No. Offices
No. Apartments
1 rm. 2 rm. 3 rm.
4 rm. 5 rm. 6 rm.

TYPE OF CONSTRUCTION

X Frame
2 Single [1] Double
Ordinary Masonry
Mill Construction
Class A Rein. Con.
Stru. Steel and Con.
Tile Brick
Con. Rein. Con.
Good Med Cheap X

FOUNDATION

Mud Sills
X Post and Pier
Brick
Concrete
Pile

BASEMENT

Full % 40
Sub-Basement
Size x
Garage No. Cars
Floors
Plastered
Living Rooms
Service Rooms

ROOF CONSTRUCTION

X Frame Lam
Mill Construction
Rein. Concrete
No. Trusses
Wood Steel

ROOFING MATERIAL

Tar and Gravel
Or Comp

FLOOR FINISHES

X Fir Maple
Oak 2" x 6" T&G
Lino. 3" x 6" T&G
Cement
Terrazzo
Raecolith
Tile
Or

10162

Tile Total
Lino. Total

Baths Fl. Walls
Sq. Ft. Floors
Sq. Ft. Walls
Lin. Ft. Dr. Bds.
Sq. Ft. Floors
Sq. Ft. Walls
Lin. Ft. Dr. Bds.
Kit's. Fl. Walls
Remodeled

Date Built Abt 1925 X Finished Unfinished
Effective Age Years Future Life Years
Dep. for Cond. Dep. for Ob. Dep. for Es. Total 60%

PLUMBING

2 No. Fixtures
1 Toilets
Tubs, Leg or Pem.
1 Basins, Ped.
Sinks
Urinals
Showers (Tub) (Stall)
Laundry Trays
H.W. Tank Fl. Drains
Sprink. Sys. No. Hds.

HEATING

X Stove
Pipeless Furnace
Gravity H. A.
Air Cond., Fan
Arcola
1-Pipe Steam
2-Pipe St. or Vapor
Hot Water
Oil Burner
Coal Stoker

WIRING

X Knobe & Tube
Flex Cable
Conduit
Power Wiring
Range Wiring
No. Outlets

omit 1950-51-52 Oil.

ELEVATORS

Pass. Freight
Auto. Elec.
Man. Hyd.
Man.

600

REPRODUCTION COST Factor Make Up

Factor	Plus or Minus	Dimensions	S. F. Area	Factor	Cost

Sup. Building A. V. $
Total $

EXTERIOR WALL CONSTR.

X X Single 2 X Double
X 2" x 4" Stud Walls
2" x 6" Stud Walls
Brick Walls
Brick With Pilasters
Concrete Walls
Con. With Pilasters
Tile Walls
Rein. Con. Skel.
Filler Walls
Laminated Walls

EXTERIOR FACING

2 Siding Shingles
Shingles 2 Stucco
Brick Veneer
Kind
Stone Cast S.
Terra Cotta
Struct. Glass
Trim

FLOOR CONSTRUCTION

Joist Con. Size 2 x 6
O. C. 24 In Bridg
Mill Construction
Rein. Con.

INTERIOR WALLS

Stud and Plaster
Lam. Plastered
Ply Wood
Ceiled
X Plaster Board
Painted
Stain Varnish
X Kalsomine
Whitewashed
Unfinished

INTERIOR TRIM

X Fir
Mah. Oak
Metal
X Wood Doors
X Windows
Stained
Varnished
X Painted
Unfinished

GAS STATIONS

Frame
Metal
Masonry
Plastered or Ceiled
Floors

SERVICE BUILDING

Frame
Metal
Masonry
Plastered or Ceiled
Floors

TANKS, ETC., LIST

Hoists: Elect. Hyd.

DOCKS AND PIERS

Treated Piles and Timbers
Untreated
Treated Piles only
Average Length
Paved

C. H.	
S. B.	
B	
1	216
2	
3	
4	
5	
6	
7	
8	
9	
10	
11	
12	
13	
14	
15	
16	
17	
18	
19	
20	
21	
22	

GROUND FLOOR AREA 614

TOTAL FLOOR AREA

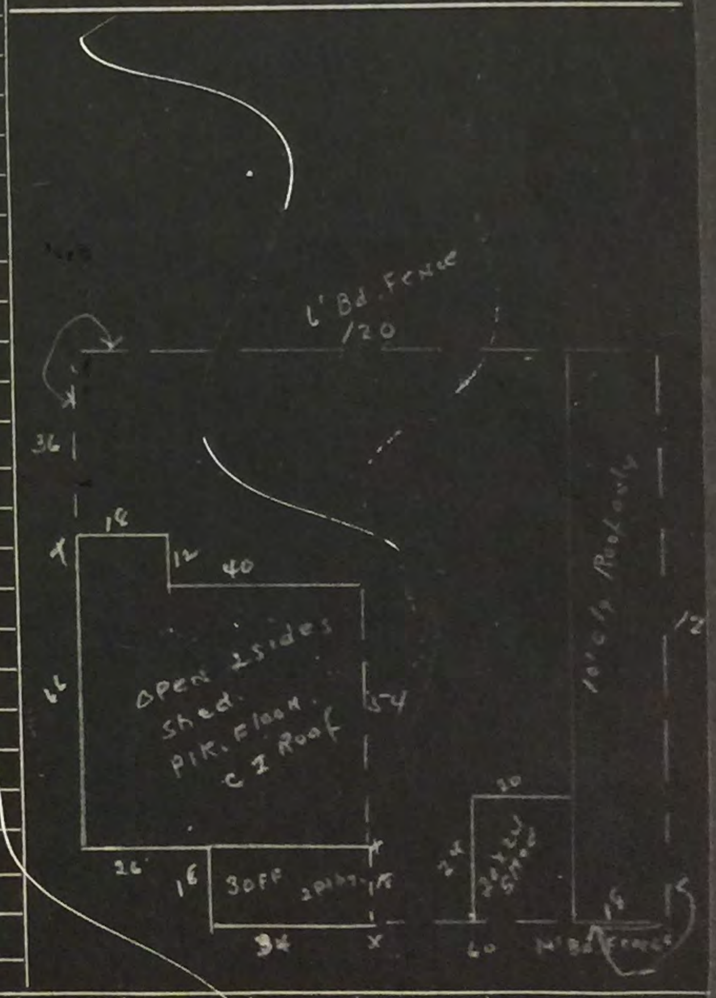

Other Buildings	Construction	Floor	Roof	Stories	Dimensions	S.F. Area	Factor	Value	% Dep.	Deprec.	Net Value
Garage					x			$		$	$
					x			$		$	$
					x			$		$	$
					x			$		$	$

L&H CO. 5M 6-48

~~0180~~ 0170

LIMITS	ROAD	SCHOOL	WATER	FIRE	SEWER	HOSPITAL	AIRPORT	FERRY
01								
1								

YR	AC	LAND	BLDGS.	TOTAL	BY	DATE	REASON	FEE OWNER	DATE
1948		1000		1000	W	3-47	R.V.		
1953			2700		DP	2-52	Omitted 1950, 1951 & 1952 Rolls	0	
1953		1000	900	1900	D.P.	2-52	Imp Fin. 1945 E304724		
1953		2500	900	3400	J &	8-52	Merge	QC CHRIS BERG INC.	7-3-58
1960		2500	600	3100	Hm	7/14/58	R.V.		
1960		4610	600	5210	EH	11-12-58	R.W.		
1962		12670	600	13270	AL(2)	12/4/62	MERGE - KILLED (0175 + 0180)		K 4561
19									
19									
19									
19									
19									
19									
19									
19									
19									
19									
19									
19									
19									

1. DISTRICT

LIMITS

O. L.

CODE NO. 1

2. ADDITION EDEN

~~0175~~

SECTION ____ TWP. ____ N. RANGE ____ EWM. ____ BLOCK 4 TRACT OR LOT NO. ~~6~~

DESCRIPTION

3. ADDRESS OF PROPERTY ____ CONTRACT PURCHASER ____

4. FEE OWNER Geo. Murphy (8-15-08)

LAND INFORMATION

1. SIZE OF TRACT OR LOT 60 x 128 TOPOGRAPHY Level GRADE Above 5 FT. 2. STREET-ROAD Graded SURFACE Paved

ALLEY None 3. SIDEWALK Concrete SEWAGE Sewer WATER ____ PUMP ____ DRAINAGE ____

4. LANDSCAPING None CONDITION ____ 5. TREND Static VALUE OF LOT $ ____ FRONT STREET

FACTOR $ ____ SIDE STREET FACTOR $ ____ DEPTH FACTOR $ ____ CREDIT ____

6. USE Residential 7. DISTRICT Medium-Old COMMERCIAL

LAND USE	SOIL TYPE	CROPS-TIMBER STAND	NO. ACRES	VALUE ACRE	VALUE
				$	$
					$
					$
					$
				TOTAL	$

O LAND SIZE X

C	OWNER OR CONTRACT PURCHASER	DATE	FILE NO.	$PRICE	MTGE.	STAMP
C	Chris Berg, Inc	7-8-56	E226972	35,000	Inc Lot 5	350

(2)

DISTRICT: ROAD Seattle-1 SCHOOL WATER FIRE METRO

ASSESSED VALUE LAND

LOT $ ____

UNIMPROVED ACRES $ ____

IMPROVED ACRES $ ____

OTHER LANDS $ ____

TIMBER $ ____

TOTAL ASSESSED VALUE 50% $ ____

DATE ____

REMARKS MERGE - SEE (0170) AL(2) 12/14/62 K-6561

DECREASE OR INCREASE IN ASSESSED VALUATION

YEAR	AC.	LAND	DATE	BY	REASON	LAND DECREASE	LAND INCREASE
1938		600					400
1948		1000	3-47	W	RV.		
1953		1500	2-52	NS			
1960		3840	10-30-58	EN.	RV.		
19							
19							
19							
19							
19							
19							
19							

VACANT — KING COUNTY ASSESSOR — SEATTLE, WASHINGTON

FRAYN PRINTING CO., SEATTLE

1. DISTRICT
LIMITS
O. L.
CODE NO. 1

2. ADDITION EDEN — 0170
SECTION TWP. N. RANGE EWM. BLOCK 4 TRACT OR LOT NO. ~~5~~
DESCRIPTION

3. ADDRESS OF PROPERTY CONTRACT PURCHASER
4. FEE OWNER Geo. Murphy -(8-15-08)

LAND INFORMATION

1. SIZE OF TRACT OR LOT 60 x 128 TOPOGRAPHY Level GRADE Above 5 FT. 2. STREET-ROAD Graded SURFACE Paved
ALLEY None 3. SIDEWALK Concrete SEWAGE Sewer WATER PUMP DRAINAGE
4. LANDSCAPING None CONDITION 5. TREND Static VALUE OF LOT $ FRONT STREET
FACTOR $ SIDE STREET FACTOR $ DEPTH FACTOR $ CREDIT
6. USE Residential 7. DISTRICT Medium-Old COMMERCIAL

LAND USE	SOIL TYPE	CROPS-TIMBER STAND	NO. ACRES	VALUE ACRE $	VALUE $

O C L — LAND SIZE X — TOTAL (3)

OWNER OR CONTRACT PURCHASER	DATE	FILE NO.	PRICE	MTGE.	STAMP
Chris Berg, Inc	7-8-56	E22-6972	35,000.	Inc. Lot 6	350.

DISTRICT: ROAD — SCHOOL — WATER — FIRE — METRO
Seattle-1

ASSESSED VALUE LAND

LOT	$
UNIMPROVED ACRES	$
IMPROVED ACRES	$
OTHER LANDS	$
TIMBER	$
TOTAL ASSESSED VALUE 50%	$
DATE	

REMARKS MERGE - SEE (0170) ALL(2) 12/14/62 K-6561

ASSESSED VALUE — DECREASE OR INCREASE IN ASSESSED VALUATION

YEAR	AC.	LAND	DATE	BY	REASON	LAND DECREASE	LAND INCREASE
1938		830			RV.		270
1948		1100	3-47	W			
1953		1870	2-52	NS			
1960		4220	10-30-58	E.H.	RW.		
19							
19							
19							
19							
19							
19							
19							
19							

VACANT — KING COUNTY ASSESSOR — SEATTLE, WASHINGTON
FRAYN PRINTING CO., SEATTLE

LAND CLASSIFICATION AND SEGREGATION

THIS SQUARE INDICATES _____ ACRES SC. 1" = 50'

INDICATE BY AREAS, USE OF LAND BY MARKS AND TYPE BY LETTERS

SECTION N.E. 30
TWP. 25 N
RANGE 4 E

TAX LOT NO. _____
PARCEL NO. _____

ROY ST.

128

60'

5

6th AVE. N.

AERIAL PHOTO _____
QUARTER MAP _____
PLAT MAP _____
2489

LAND USE		ACRES
111	CULTIVATED	
#	PASTURE	
OO	TIMBER	
XX	STUMP	
...	GRAVEL OR USELESS	
V	SWAMP	

LAND TYPE		ACRES
A	SHOT CLAY	
B	BOG	
C	PEAT	
D	SILT	
E	_____LOAM	
F	GRAVEL	
G	BOTTOM	
H	UPLANDS	
K	HILLY	

IF USED AS ¼ SECT. SCALE ONE INCH 400 FEET OR 160 ACRES OR 2640 FEET
IF USED AS ¼ OF ¼ " SCALE ONE INCH 200 FEET OR 40 ACRES OR 1320 FEET
IF USED AS ¼-¼-¼ " SCALE ONE INCH 100 FEET OR 10 ACRES OR 660 FEET

FOLIO 1914
PERMIT NO. 220558
DATE 6-24-69

ADDITION COEN
Section NE 30 Twp 25 Range 4 EWM. Block 5 Lot or NE Lot 4, Lot 5
Tax Lot ____ Tract ____
Address 601-11 VALLEY ST. (601-11 Valley St.)

Fee Owner CENTRAL SECURITY LIFE Architect KENNETH H. PIPER Contractor BRADEN CONST
Zoning M Condition of Exterior G Interior G Foundation G Floor Plan: Good ____ Accept. ✓ Poor ____

USE OFFICE BLDG

2	No. Stories
	No. Stores
	No. Rooms
	Basement
12	No. Offices
	No. Apartmts
	1 rm. ☐ 2 rm. ☐ 3 rm.
	4 rm. ☐ 5 rm. ☐ 6 rm.

Unit Sq. Ft.

TYPE OF CONSTRUCTION

	Frame
	Metal-Prefab
✓	Ordinary Masonry
	Mill Construction
	Class A Rein. Conc.
	Stru. Steel and Conc.
	Struct. Steel, Frame

or QUALITY-TYPE III C
Good ✓ Med. Cheap

FOUNDATION

	Mud Sill ☐ Post Pier
✓	Conc. ☐ Brick
	Load Bgt. ☐ Piling

BASEMENT

✓	Full 100 % Part.
	Sub-Basement
	Size ____
	Garage ☐ No. Cars
	Floors ____
	Plastered ☐ Pl. Bd.
	No. Apartments
	Service Rooms

EXTERIOR WALL CONST.

	Single ☐ Double
	Stud Walls
✓	Brick ____ Pil. ☐
	Conc. ____ Pil. ☐
	Rein. Conc. Skeleton
	Str. Stl.-Frame
	Pre-Fab Metal
	Tilt-Up
	____ Filler Wall
	____ Curtain Wall

EXTERIOR FACING

	Siding
	Stucco ____ Shakes
	Marblecrete
8" Jumbo	Brick ☐ Veneer
	Conc. ☐ Conc. Blk.

FLOOR CONSTRUCTION

Joist x ____ x ____ O.C.

	Mill ____ Car Deck
2" ✓	R.Conc. ____ Elev.
	Steel ____ GLB.

or STEEL JOISTS

ROOF COVERING

✓	Blt.-Up ____ Tar.&Gr.
	Comp. ____ Metal

or

ROOF CONSTRUCTION

	Frame-Joist ____
	Mill-Deck ____
✓	Rein. Conc. ____ GLB
	Steel Fr. ____ Metal Deck
	Trusses ____ Span
	Wood ____ Steel

STEEL JOISTS W/ 3" LIGHT CONC SLABS

FLOOR FINISHES

	Fir	☐	Maple
	Oak	☐	2x6TG
	Lino	☐	3x6TG
	Cement	☐	Lgtwgt. Conc.
	Terrazzo		
	Asphalt Tile	☐	Vinyl Tile

or CARPET

☒ Tile ☒ Lino ☐ Form.

L	Bath Floor
T	Bath Walls
	Tub Recess
	Drain Bds.
	Vanities
	____

PLUMBING

28	No. Fixtures
9	Toilets 3 Urinals
	Tubs Leg. or Pem.
12	Basins ____ Dr. Ftns.
3	Sinks
	Washers ____ Dryers
	Showers (tub) (stall)
1	H.W. Tanks ____ Ldy. Trays
	D-Washers ____ Disposals
	____
	Sprinkler Sys.

HEATING

✓	Elec. ____ Oil ____ Gas
	H.W. ____ St. ____ H.A.
	B.Bd. ____ Suspended
	FHA ____ Pipeless
	A. Cond. ____ Wall Unit
✓	Comb. Unit ____ Custom
	Refrig. ____ Convector
	Heat Pump ____ Fireplace

Date Built 1969-70 Date Add. Built ____ ☒ Finished ☐ Unfinished ☐ Remodeled
Effective Age ____ Years Future Life ____ Years
Dep. for Cond. ____ Dep. for Ob. ____ Dep. for Es. ____ Total ____

FACT
OF
157
2 ne

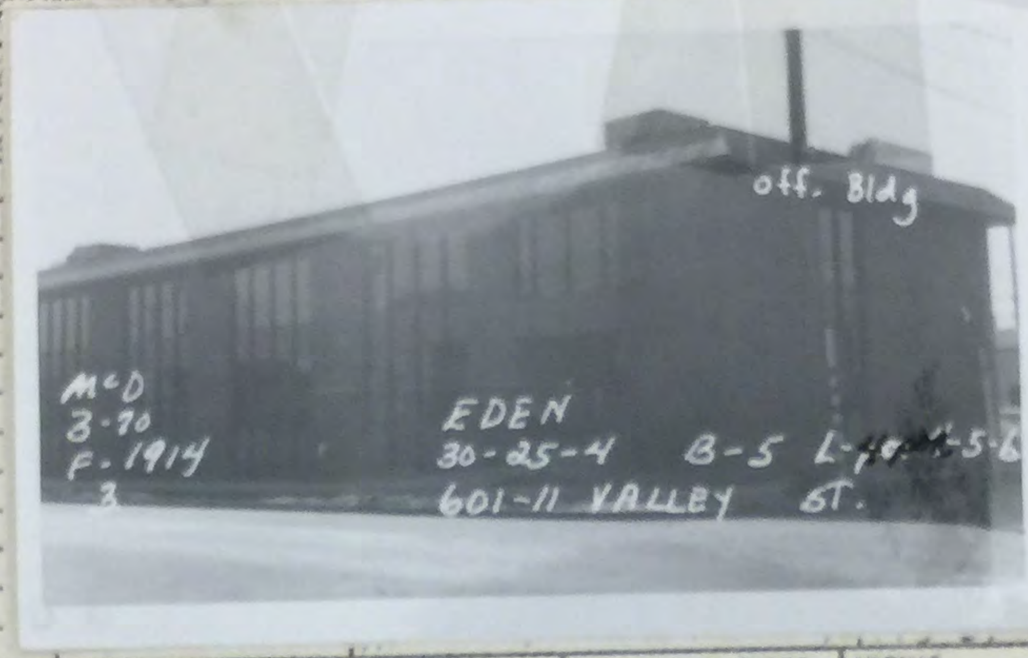

YEAR	ASSESSED VALUE
1971	113,600

MISC. TANKS, Etc.
HOISTS: Elec. Hydr.
7'5" RAM
125'x60'5" BT

ELEVATORS
Pass. ____ Frght.
Auto. ____ Elec.
Man. ____ Hydr.
Doors-Auto ____ Man. ____
Escalators
____ Stops ____ Speed
Cap'y. ____

DOCKS AND PIERS
Hvy. ____ Med. ____ Lgt.
Untrtd. Pile Tmbr.
Conc. Piles & Bms.
Trtd. Pile Tmbr.
Paved
Dolphins
Deck

WIRING
Knob & Tube
Flex. Cable
✓ Conduit
Pwr. Wiring
Range Wiring
____ Outlets

INTERIOR WALLS & CEILING

✓	Stud		Wood ✓ Metal
	Plaster	✓	Dry Wall
✓	Acc. Tile		Celotex
✓	Ceiled		Plywood
	Solid		Block
	Sound Proofed		Lamin.
✓	Finished		Unfinished
✓	Painted		Varnished

INSULATION

	Exter.		Partitions
✓	Roof		Floor

INTERIOR TRIM

	Fir		Birch
	Mah.		Oak
	Metal		
✓	Wood	✓	Metal Doors
	Wood	✓	Metal Sash
	Stained		Varnish
	Painted		Unfin.

SB	C.Hgt.
B	9'
1	9'
2	8'
3	
4	
5	
6	
7	
8	
9	
10	
11	
12	
13	
14	
15	
16	
17	
18	
19	
20	
21	
22	
23	
24	
25	
26	

GROUND FLOOR AREA 6111
TOTAL FLOOR AREA 18333

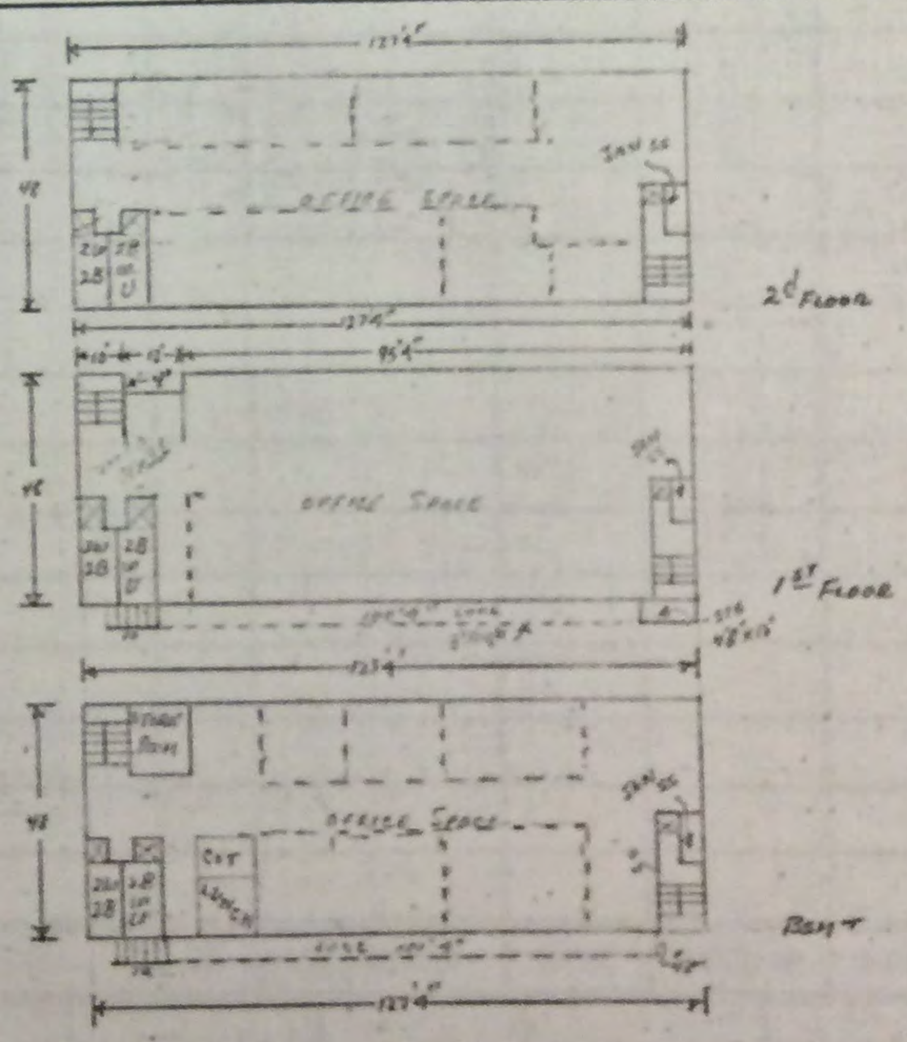

20M 11/63

N PRINTING CO.,

1 DISTRICT 8 B
O.K.
CODE NO.
1
PERMIT NO.

2 ADDITION Eden
SECTION NE 30 TWP. 25 N. RANGE 4 EWM: BLOCK 5 TRACT OR LOT NO. 1
DESCRIPTION Less Street

NAME
0190

3 ADDRESS—PROPERTY 614-Roy St.
4 FEE OWNER William A. Thompson (12-6-12
5 ARCHITECT
CONT. PURCHASER
CONTRACTOR

ORIG. COST
$

6 BUILDING
Frame Apt. Type
2 Stories
21 Rms.
6 ~~7~~ Apts.
6 ~~7~~ 3 Rm. Apts.

INTERIOR
3 Part. Frame Kd.
21 Pl.
21 Fir Trim
FLOORS
20 Fir 1 Cement
FIRE PLACE
None
PLUMBING 30 Fixtures-Medium
7 Tubs 7 Sinks
7 Toilets 1 H. W. Tank
7 Basins 1 Ldy. Tray
TILE WORK
None
WIRING
Open
HEATING
Central
H. Water, Manuel
ELEVATORS
None
LOBBY
Ordinary
CEILING—HEIGHT
Bsmt. 8' 1st. Fl. 8'6"
2nd. Fl. 8'6"

BASEMENT Full
Conc. 5'
Conc. Fl.
3 ~~Rec~~. Rms.
Pl.
Frame 3'
FOUNDATION
Conc.

ROOF
Tar & Gravel

STORE FRONTS
None

EXTERIOR
Frame, Cedar Kind
Double Const.
Asb. Shakes

VOID

EXTRA FEATURES None

CONSTRUCTION Medium
REFRIGERATION
7 CONDITION: EXTERIOR Fair INTERIOR Fair FOUND. Fair
8 MAIN SUPPORT COLUMN x FOOTING SPAN FT.
9 FIRST FLOOR JOIST INCH CENTERS BRIDGED
10 BUILDING Finished
11 GROSS INCOME $ EXPENSE $ NET INCOME $
12 DEPRECIATION: COND. 38 % OBSLSE. % ECON. SUIT. % TOTAL %
YEAR BUILT 1917 REMODELED No
EFFECTIVE AGE 17 YEARS FUTURE LIFE 28 YEARS
DIMENSIONS 51 x 58 x SQUARE FT. AREA CUBIC FT.

2958
-1242
Tot. 1716

6000
~~3000~~ 6000
K-51

IMPROVEMENT VALUE
MAIN BUILDING $ 4600
OTHER BUILDINGS $ 40
TOTAL $ 4640
ASSESSED VALUE 50% $ 2320
DATE 7/27/37

LAND INFORMATION
1. SIZE See Over x Level-On Grade
2. STREET—ROAD Graded-Paved
No Alley
3. SIDEWALK Conc.
Sewage-Sewer Water-City
4. LANDSCAPING Lawn
Fair Condition
5. TREND Static VALUE $
6. USE Res. Apt.
7. DISTRICT Med. Old
ZONED - COMMERCIAL

C	OWNER OR CONTRACT PURCHASER	DATE	FILE NO.	PRICE	MTGE.	STAMP

REMARKS Houses #2's. Near carline and bus. district.

3 Car Garage, Frame, Single Dirt Fl. Paper Rf., 1 Sty.
16 x 24 384. 40**

20' = 1"
FLOOR PLAN

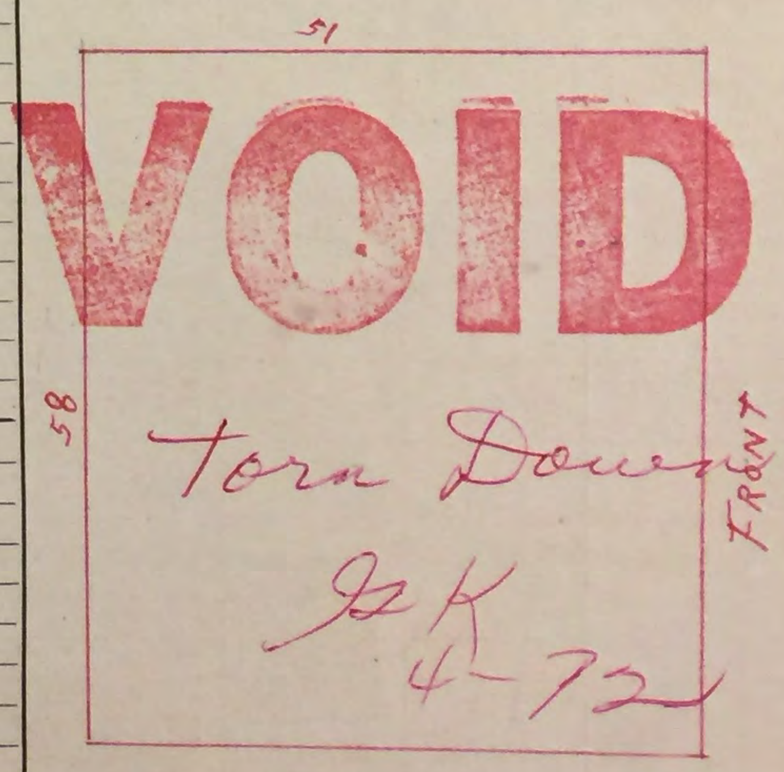

LAND CLASSIFICATION OR SEGREGATION

THIS SQUARE INDICATES _____ ACRES

LOT NO. _____

BLOCK NO. _____

SECTION N.E. 30

TWP. 25

RANGE 4

TAX LOT NO. _____

PARCEL NO. _____

AERIAL PHOTO _____

QUARTER MAP _____

PLAT MAP # 2490

50' TO 1"



E 52 YEARS
AREA CUBIC FT.
23400
~~11700~~
ENT VALUE

1. DISTRICT
ITS
O. L
CODE NO.
1

2. ADDITION Eden 22490 0245
SECTION TWP. N. RANGE EWM. BLOCK 6 TRACT OR LOT NO. 1 & 2
DESCRIPTION Less por. St.

224900-0245 11520 0010

3. ADDRESS OF PROPERTY
4. FEE OWNER MANNINGS INC (4-1-29) CONTRACT PURCHASER

LAND INFORMATION

1. SIZE OF TRACT OR LOT 60 x 128 TOPOGRAPHY Level GRADE Above 8 FT. 2. STREET-ROAD Graded SURFACE Paved
ALLEY None 3. SIDEWALK Conc. SEWAGE Sewer WATER City PUMP DRAINAGE
4. LANDSCAPING Natural CONDITION 5. TREND Static VALUE OF LOT $ FRONT STREET
FACTOR $ SIDE STREET FACTOR $ DEPTH FACTOR $ CREDIT
6. USE Bus. 7. DISTRICT Med. Old COMMERCIAL

LAND USE	SOIL TYPE	CROPS-TIMBER STAND	NO. ACRES	VALUE ACRE	VALUE
				$	$
					$
					$
					$
					$

O LAND SIZE X TOTAL

C	OWNER OR CONTRACT PURCHASER	DATE	FILE NO.	PRICE	MTGE.	STAMP

ASSESSED VALUE LAND
LOT $
UNIMPROVED ACRES $
IMPROVED ACRES $
OTHER LANDS $
TIMBER $
TOTAL ASSESSED VALUE 50% $
DATE
REMARKS

DISTRICT: ROAD SCHOOL WATER FIRE METRO
Seattle-1

ASSESSED VALUE DECREASE OR INCREASE IN ASSESSED VALUATION LAND

YEAR	AC.	LAND	DATE	BY	REASON	DECREASE	INCREASE
1938		2160					
1945		1500	1-10-44	NS	RV		
1948		2000	3-47	W	✓		-500
1953		3050	8-52	JS	merge		
1960		7260	10-30-58	E.N.	Rv.		
1965		11,520	3-9-64	MB	RV		
19							
19							
1972		23960	4-5-71	[illegible]	Rv.		
19							
19							

71 L 23040 B T 23040*224900-0245-0 8/9

72 L 19024 B 0 T 19024*224900-0245-0 9/71
73 L 23960 B 0 T 23960*224900-0245-0 9/71

VACANT KING COUNTY ASSESSOR SEATTLE, WASHINGTON FRATH PRINTING CO., SEATTLE

AREA CUBIC FT.

23400
~~11900~~

ENT VALUE

LAND CLASSIFICATION AND SEGREGATION

THIS SQUARE INDICATES _____ ACRES

INDICATE BY AREAS, USE OF LAND BY MARKS AND TYPE BY LETTERS

SECTION N.E. 30

TWP. 25 N

RANGE 4 E

TAX LOT NO. _____

PARCEL NO. _____

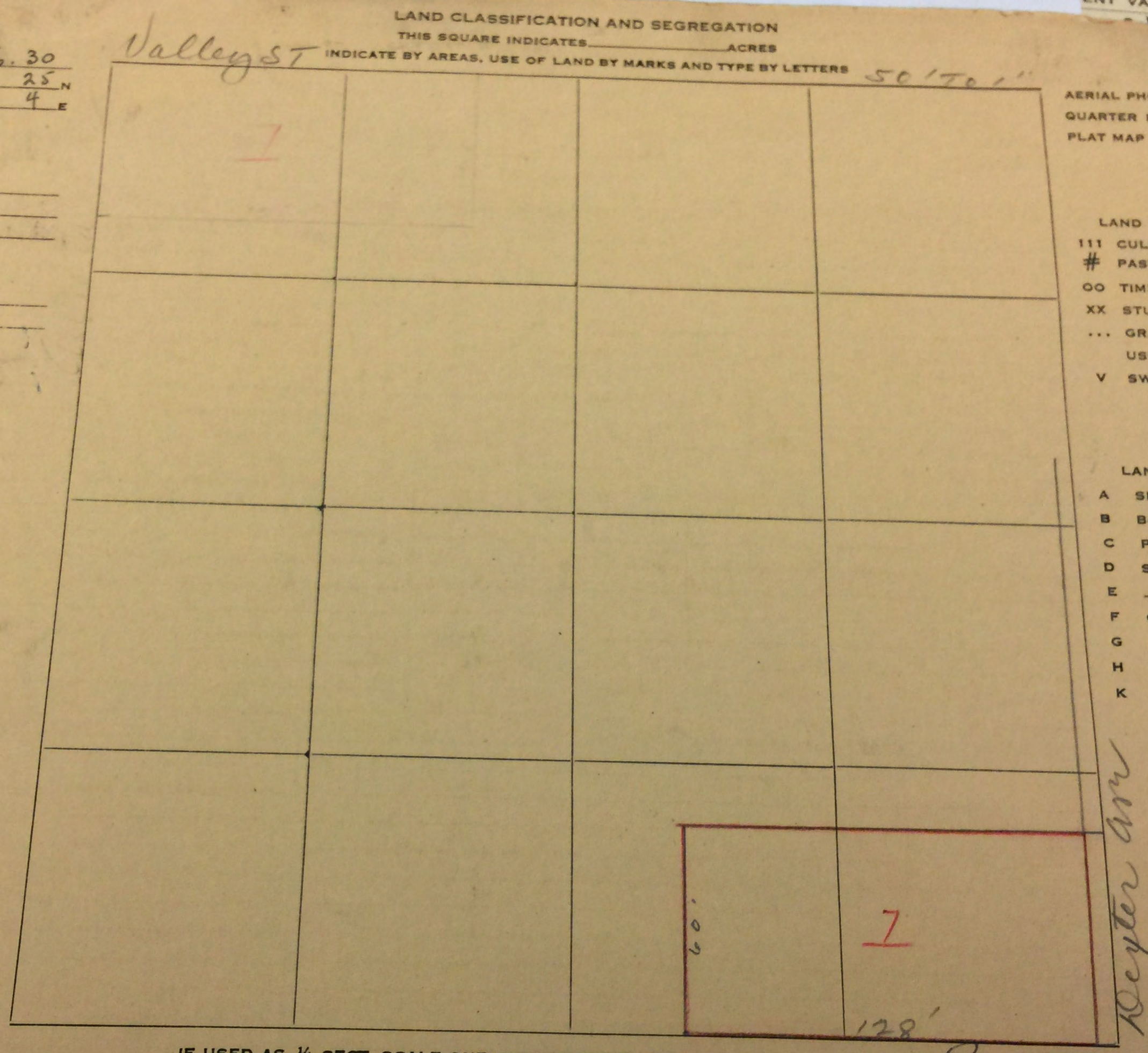

AERIAL PHOTO _____

QUARTER MAP _____

PLAT MAP _____

$2490

LAND USE		ACRES
111	CULTIVATED	
#	PASTURE	
OO	TIMBER	
XX	STUMP	
...	GRAVEL OR USELESS	
V	SWAMP	

LAND TYPE		ACRES
A	SHOT CLAY	
B	BOG	
C	PEAT	
D	SILT	
E	_____ LOAM	
F	GRAVEL	
G	BOTTOM	
H	UPLANDS	
K	HILLY	

IF USED AS ¼ SECT. SCALE ONE INCH 400 FEET OR 160 ACRES OR 2640 FEET

IF USED AS ¼ OF ¼ " SCALE ONE INCH 200 FEET OR 40 ACRES OR 1320 FEET

IF USED AS ¼-¼-¼ " SCALE ONE INCH 100 FEET OR 10 ACRES OR 660 FEET

FOLIO 1915

PERMIT NO. 516184

DATE 2-3-66

ADDITION Eden

Section NE 30 Twp 25 Range 4 EWM. Block 7 Lot or 1-2-3-4-5-6-7-8

Tax Lot _____ Tract _____

Address 770 Roy St Bldg "B"

Fee Owner American Linen Supply Co Architect John Graham Contractor Nelse Mortensen

Zoning M Condition of Exterior _____ Interior _____ Foundation _____ Floor Plan: Good _____ Accept. _____ Poor _____

USE Laundry

1 No. Stories one 21
No. Stores
No. Rooms
Basement
No. Offices — Unit Sq. Ft.
No. Apartmts.
1 rm. ☐ 2 rm. ☐ 3 rm.
4 rm. ☐ 5 rm. ☐ 6 rm.

ROOF CONSTRUCTION

Frame-Joist
Mill-Deck
✓ Rein. Conc. GLB
Steel Fr. Metal Deck
Trusses Span
Wood Steel

FLOOR FINISHES

Fir ☐ Maple
Oak ☐ 2x6TG
Lino ☐ 3x6TG
✓ Cement ☐ Lgtwgt. Conc.
Terrazzo
Asphalt Tile ☑ Vinyl Tile
or

☐ Tile ☐ Lino ☐ Form.

Bath Floor
Bath Walls
Tub Recess
Drain Bds.
Vanities

PLUMBING

11 No. Fixtures
7 Toilets 2 Urinals
Tubs Leg. or Pem.
7 Basins Dr. Ftns.
Sinks
Washers Dryers
Showers (tub) (stall)
1 H.W. Tanks Ldy. Trays
D-Washers Disposals
✓ Sprinkler Sys.

Date Built 1966 Date Add. Built _____ ☑ Finished ☐ Unfinished ☐ Remodeled

Effective Age _____ Years Future Life _____ Years

Dep. for Cond. _____ Dep. for Ob. _____ Dep. for Es. _____ Total _____

TYPE OF CONSTRUCTION

Frame
Metal-Prefab
Ordinary Masonry
Mill Construction
✓ Class A Rein. Conc.
Stru. Steel and Conc.
Struct. Steel, Frame
or
QUALITY-TYPE III
Good ✓ Med. Cheap

FOUNDATION

Mud Sill ☐ Post Pier
✓ Conc. ☐ Brick
Load Hgt. ☐ Piling

BASEMENT

✓ Full 121 X 118 % Part.
Sub-Basement
Size
Garage ☐ No. Cars
Floors
Plastered ☐ Pl. Bd.
No. Apartments
Service Rooms

EXTERIOR WALL CONST.

Single ☐ Double
Stud Walls
Brick ____ Pil. ☐
✓ Conc. 8 1/2" Pil. ☐
Rein. Conc. Skeleton
Str. Stl.-Frame
Pre-Fab Metal
Tilt-Up
Filler Wall
Curtain Wall

EXTERIOR FACING

Siding
Stucco ____ Shakes
Marblecrete
Brick ☐ Veneer
✓ Conc. ☐ Conc. Blk.

FLOOR CONSTRUCTION

Joist x ____ x ____ O.C.
Mill ____ Car Deck
✓ R-Conc. 8 1/2" Elev.
Steel ____ GLB.
or

ROOF COVERING

Blt.-Up ____ Tar & Gr.
Comp. ____ Metal
or BLK. TOP

MISC. TANK

HOISTS: Elec. Hydr.

Pass. ___ Frght
Auto. ___ Elec.
Man. ___ Hydr.
Doors - Auto ___ Man. ___
Escalators
___ Stops ___ Speed
Cap'y. _____

Hvy. ___ Med. ___ Lgt
Untrtd. Pile Tmbr.
Conc. Piles & Bms
Trtd. Pile Tmbr.
Paved
Dolphins
Deck

Knob & Tube
Flex. Cable
✓ Conduit
✓ Pwr. Wiring
Range Wiring
_____ Outlets

INTERIOR WALLS & CEILING

Stud Wood Metal
Plaster ✓ Dry Wall
Susp ✓ Acc. ~~Tile~~ F.GL Celotex
Ceiled Plywood
✓ Solid Block
Sound Proofed Lamin.
✓ Finished Unfinished
✓ Painted Varnished

INSULATION

Exter. ____ Partitions
✓ Roof ____ Floor

INTERIOR TRIM

Fir ____ Birch
Mah. ____ Oak
Metal
Wood ____ Metal Doors
Wood ____ Metal Sash
Stained ____ Varnish
Painted ____ Unfin.

SB	C. Hgt.
B	12'6"
1	20'
mez	8'10"
3	
4	
5	
6	
7	
8	
9	
10	
11	
12	
13	
14	
15	
16	
17	
18	
19	
20	
21	
22	
23	
24	
25	
26	

HEATING

Elec. ___ Oil ✓ Gas
✓ H.W. ___ St. ___ H.A.
B.Bd. ___ Suspended
FHA ___ Pipeless
✓ A. Cond. ___ Wall Unit
Comb. Unit ___ Custom
Refrig. ___ Convector
Heat Pump ___ Fireplace

YEAR	ASSESSED VALUE
1968	72700 SG 66
71	145400

GROUND FLOOR AREA 14278

TOTAL FLOOR AREA 36,030

3000
900
3000

ZOM 11/68

LIMITS	ROAD	SCHOOL	WATER	FIRE	SEWER	HOSPIT

FOLIO 1915 ADDITION Edm.
516184 Section NE 30 Twp. 25 Range 4 Ewm. Block Lot or Tract 12-3-4-5-6-7-8
DATE 2-3-66 Tax Lot
ADDRESS 720 Roy St
Fee Owner American Linen Supply Co.

FIRST FLOOR & FULL BASEMENT

NEW CONSTRUCTION 1966
DEXTER ATH. N.
118'
BLDG "B" 1966
NEW CONSTRUCTION 1966 - PSI&184
WORK SHOP
DRIVEWAY
Room
62'
SUSP. CANOPY (BSMT.) LEVEL
15'
12'
12' TP
96'
GARAGE 1947 APP.
58'
60'
38'
OLD CONSTRUCTION
VALLEY ST.
NEW CONSTRUCTION 1966
121'
39'
91'
38'
OLD CONSTRUCTION
120'
UPPER PORTION BOILER ROOM
35'
IRONING
WASHING
BLDG "A"
WASHING
BLDG "A"
ADMINISTRATION
STRIP
TEL-PED.
Roy. ST.
250'
8TH. AVE. N.
120'

SECOND FLOOR

121' NEW 1966
118' NEW 1966
OLD 129'
NEW
COVER
OPENING
OPENING
OPENING
OPENING
OPENING
2W
2B
PANAMA
CONTROL
OPENING
TRUCK RAMP
UP
ROOF PARKING NEW AREA
78'
48'
DATA PROCESSING ROOM
25'
22'
20' OLD
UPPER PORTION OF FIRST FLOOR.
1ST X75' COVERED LOADING AREA
46'
UPPER PORTION OF FIRST FLOOR
BOILER ROOM
THAWING OVEN
THAWING OVEN
UPPER PORTION OF FIRST FLOOR
CLOAK ROOM
STRIP
SUPPLIES
60'
HARKING
41'
49'
UPPER PORTION OF FIRST FLOOR
DINING
28'
121'
69'
46'

10-56

TYPE OF CONSTRUCTION
Frame
Single ☐ Double
X Ordinary Masonry
4 rm. ☐ 5 rm. ☐ 6 rm.
Or Reproduction Bldg.
Kit'e. ☐ Flr. ☐ Walls
Date Built 1925-47 ☒ Finished ☐ Unfinished ☒ Remodeled 1928-40+47
Effective Age Years Future Life Years
Dep. for Cond. Dep. for Ob. Dep. for Fs. Total 40
HEATING
Stove
Pipeless Furnace
X
Sprink. Sys. No. Empty Hdr.
H.W.Tank Fl. Drains

LIMITS	ROAD	SCHOOL	WATER	FIRE	SEWER	HOS

FOLIO 1915 ADDITION Eden
516184 Section NE 30 Twp. 25 Range 4 Ewm. Block 7 Lot or Tract 1-2-3-4-5-6-7-8
DATE 2-3-66 Tax Lot
ADDRESS 770 Roy St
Fee Owner American Linen Supply Co.

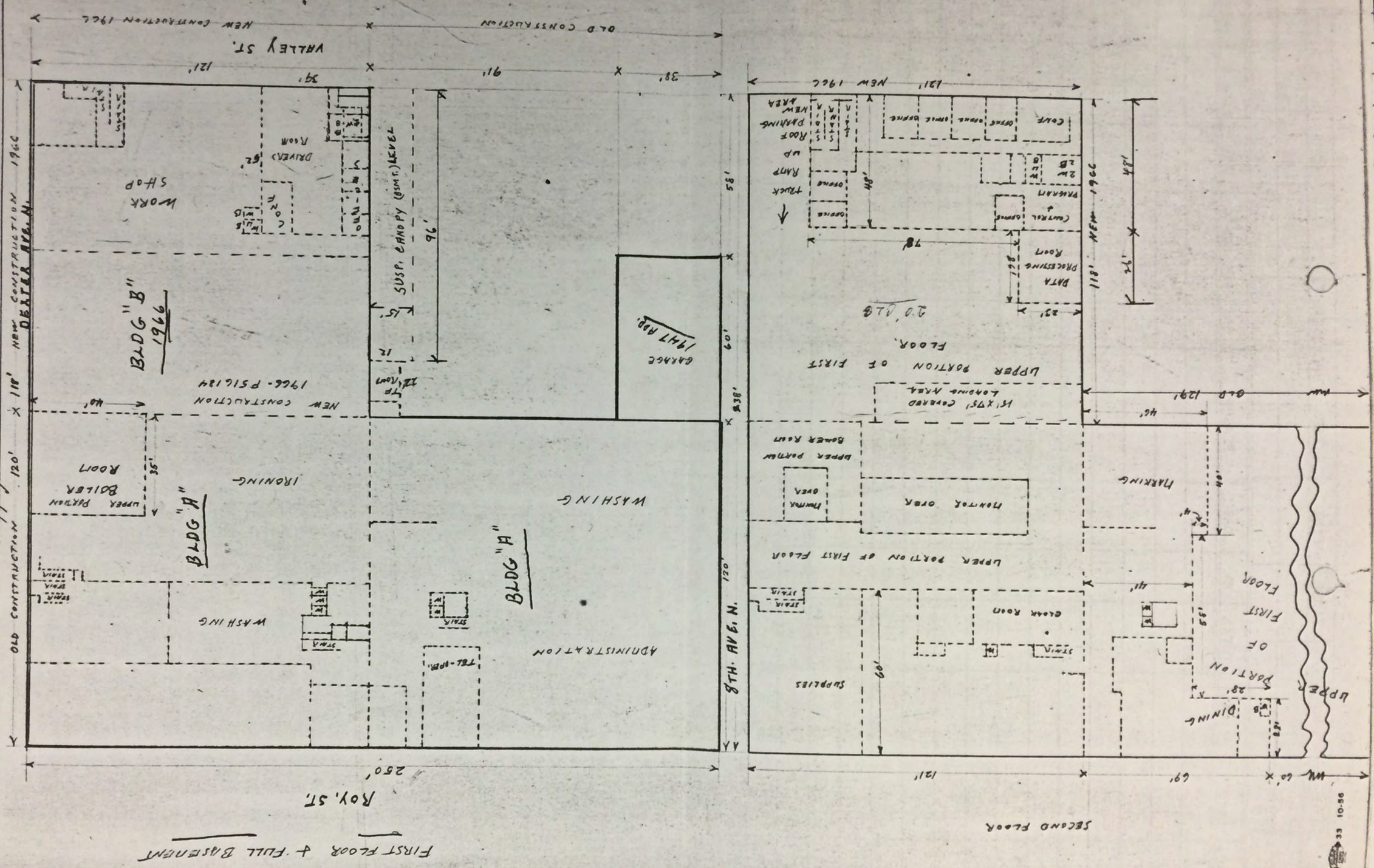

FOLIO 1915

PERMIT No. 380624 - 381011

DATE 5-26-47 - 6-24-42

ADDITION EDEN

Section ___ Twp. ___ Range ___ Ewm Block 7 Tract or Lot 1

also 2-3-4-7+8

770 Roy St.

1-2-3-4-7+8

Fee Owner AMERICAN LINEN SUPPLY CO. Addr

Condition of Exterior 9 Interior 9 Foundation 7 Floor

USE LAUNDRY

- 1 No. Stories + BALC
- No. Stores
- 14 No. Rooms 1st + BALC
- 4 Basement
- 4 No. Offices 1st
- No. Apartments
- 1 rm. ☐ 2 rm. ☐ 3 rm. ☐
- 4 rm. ☐ 5 rm. ☐ 6 rm. ☐

ROOF CONSTRUCTION

- Frame Lam ☐
- X Mill Construction
- Rein. Concrete OVER
- No. Trusses
- Wood ☐ Steel ☐

ROOFING MATERIAL

- ~~X~~ Tar and Gravel
- Or Repaired + new Bal.

FLOOR FINISHES

- X Fir ☒ Maple
- Oak ☐ 2" x 6" T&G
- Lino. ☐ 3" x 6" T&G
- Cement → BALCONY OVER 2x6 T+G.
- Terrazzo
- Raccolith
- Tile
- Or

Tile ☐ Lino. ☐

Tile Total: Baths ☐ Fl. ☐ Walls ☐; Sq. Ft. Floors; Sq. Ft. Walls; Lin. Ft. Dr. Bds.

Lino. Total: Sq. Ft. Floors; Sq. Ft. Walls; Lin. Ft. Dr. Bds.; Kit's. ☐ Fl. ☐ Walls ☐

PLUMBING

- 20 No. Fixtures
- 11 Toilets
- Tubs, Leg or Pem.
- 7 Basins, Ped.
- Sinks
- 1 Urinals
- 1 Showers (~~Tub~~) (Stall)
- Laundry Trays
- H.W.Tank Fl. Drains ☐
- X Sprink. Sys. No Fully Hds.

TYPE OF CONSTRUCTION

- Frame
- Single ☐ Double ☐
- X Ordinary Masonry
- X Mill Construction
- X Class A Rein. Con. BS
- Stru. Steel and Con.
- Tile ☐ Brick ☐
- X Con. ☐ Rein. Con ☐
- Good X Med Cheap

Date Built 1925-47 ☒ Finished ☐ Unfinished ☒ Remodeled 1928-40 + 44

Effective Age ___ Years Future Life ___ Years

Dep. for Cond ___ Dep. for Ob. ___ Dep. for Es. ___ Total 20

HEATING

- Stove
- Pipeless Furnace
- Gravity H. A.
- Air Cond., Fan
- Arcola
- 1-Pipe Steam
- X 2-Pipe St. or Vapor
- Hot Water
- 2 Oil Burner
- Coal Stoker

WIRING

- Knobe & Tube
- Flex Cable
- X Conduit
- Power Wiring
- Range Wiring
- No. Outlets

ELEVATORS

- Pass. ☐ Freight ☐
- Auto. ☐ X Elec. ☐
- ~~X~~ Man. ☐ Hyd. ☐
- Man. ☐

3 Stops 2,000 Lbs

98000 ~~49000~~ 43000

~~40 200 1x8~~

FOUNDATION

- Mud Sills
- Post and Pier
- Brick
- X Concrete 12"
- Pile

BASEMENT

- X Full ☐ %
- Sub-Basement EXCEPT 19 9x44
- Size ___ x ___
- Garage ☐ No. Car
- X CONC. Floo
- Plastered
- Living Rooms
- Service Rooms

EXTERIOR WALL CONSTR.

- Single ☐ Double ☐
- 2" x 4" Stud Walls
- 2" x 6" Stud Walls
- Brick Walls
- Brick With Pilasters
- X Concrete Walls
- X Con. With Pilasters
- Tile Walls
- Rein. Con. Skel.
- Filler Walls
- Laminated Walls

EXTERIOR FACING

- Siding ☐ Shingles ☐
- Shakes ☐ Stucco ☐
- X Brick Veneer
- X CONC + CONC BLK Kind
- Stone ☐ Cast S. ☐
- Terra Cotta
- Struct. Glass
- Trim

FLOOR CONSTRUCTION

- Joist Con. Size DWK.
- O. C. ___ In Bridg ☐
- Mill Construction
- X Rein. Con.

INTERIOR WALLS

- Stud and Plaster
- Lam. ☐ Plastered ☐
- Ply Wood
- Ceiled Post and Beam.
- Plaster Board
- X Painted spray + Brush
- Stain ☐ Varnish ☐
- Kalsomine
- Whitewashed
- Unfinished

INTERIOR TRIM

- X Fir offices 2.
- X Mah. ☐ Oak ☐
- Metal
- X Wood + Mahog. Doors
- X Metal Windows
- Stained
- X Varnished Mahogany.
- X Painted
- Unfinished

GAS STATIONS

- Frame
- Metal
- Masonry
- Plastered or Ceiled
- Floors

SERVICE BUILDING

- Frame
- Metal
- Masonry
- Plastered or Ceiled
- Floors

TANKS, ETC., LIST

- 2 6000 GAL.
- 1 550 gal
- 1 550 " ('60 Pump)

Hoists: Elect. ___ Hyd.

DOCKS AND PIERS

- Treated Piles and Timbers
- Untreated
- Treated Piles only
- Average Length
- Paved

C. H.

S. B.	
B	10
1	10-20+30
2	9
3	
4	
5	
6	
7	
8	
9	
10	
11	
12	
13	
14	
15	
16	
17	
18	
19	
20	
21	
22	

GROUND FLOOR AREA 32160

TOTAL FLOOR AREA

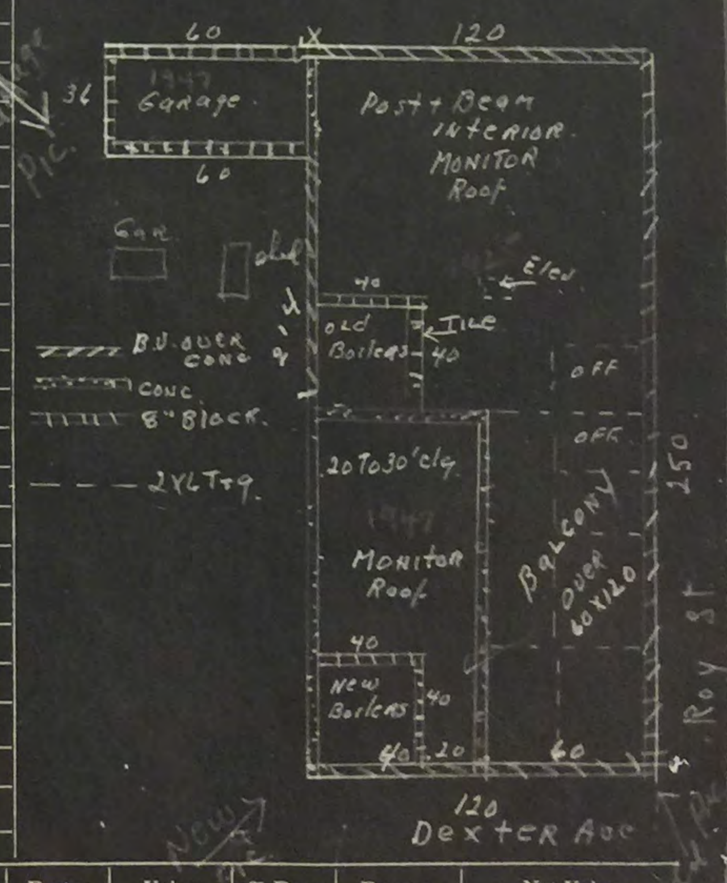

	Other Buildings	Construction	Floor	Roof	Stories	Dimensions	S.F. Area	Factor	Value	% Dep.	Deprec.	Net Value
3 CAR	Garage	Rustic S/c.	CONC.	COMP.	1-8'	20 x 30	600	50	$ 300	25	$ 75	$ 225
	SHed	✓ ✓	PLANK	✓	1-9'	30 x 40	1200	70	$ 840	25	$	$ 630
						x			$		$	$
						x			$		$	$

53

LIMITS | SECTION | TWP. | N. RANGE | EWM: BLOCK 7 | TRACT OR LOT NO. 1 | NAME

DESCRIPTION

18-24-4E60

22490

0285

224900-0285 36960 49000 0010

LIMITS	ROAD	SCHOOL	WATER	FIRE	TOTAL ACREAGE	TIMBER	IMPROVED	UNIMPROVED
~~OL~~	Seattle-1						METRO	
L								

YR	AC	LAND	BLDGS	TOTAL	BY	DATE	REASON	FEE OWNER	DATE
1948		3750	33000	36750	W	3-47	RV		
1949		3750	42500	46250	JG	4-7-48	Add to Imp + Remodl of Imp. 1947		
1952		3750	43000	46750	Wm.	5/24/51	Add to balcony.		
1953		14230	43000	57230	JG	8-52	mugl		
1960		20,600	43000	63,600	E.R.	10-30-58	RV.		
1961		20600	49000	69600	Wm.	7/20/59	AV. chg. per folio		
1965		36,960	49000	85960	MB	3-9-64	RV		
1968		36960	121700	158660	AB	12/8/66	New Bldg "B"		
19 71	L	73920 B	243400 T	317320*224900-0285-0		8/9			
19 72		79,170	334,550	413,720	ent	4-5-71	RV		
19	72 L	62861 B	265633 T	328494*224900-0285-0		9/71			
19	73 L	79170 B	334550 T	413720*224900-0285-0		9/71			
19									
19									
19									
19									
19									
19									
19									

1 DISTRICT [illegible] CITY LIMITS — CODE NO. — PERMIT NO.

2 ADDITION EDEN — NAME
SECTION — TWP. — N. RANGE — EWM: BLOCK 7 — TRACT OR LOT NO. 1
DESCRIPTION

3 ADDRESS—PROPERTY 770 Roy St. — CONT. PURCHASER
4 FEE OWNER R.L. & C.W. MARYATT 9-17-37
5 ARCHITECT — CONTRACTOR 44 HEADS - 1945

18-25-4 E 60 25

ORIG. COST $

6 BUILDING Masonery Laundry type.
1 Story
Basement

BASEMENT 100% Concrete, Conc, Floor, 15360 Sq Ft

FOUNDATION Concrete

ROOF Tar & Gravel

Void + See new app 9-1 Kidd 1/48

STORE FRONTS Ddle. Str. & Wire glass. Steel Sash. Brick bulkhead.

EXTERIOR Brick Veneer, Wire cut kind. Reinforced Conc. Mill Constr. over reinforced Conc.

EXTRA FEATURES ~~363~~ 263 Sprinkler heads. 8 Laundry chutes 2 Toilet Rooms.

CONSTRUCTION Reinforced Concrete, Mill P & B. Medium.

MISCELLANEOUS

7 CONDITION: EXTERIOR Good INTERIOR Good FOUND. Good

8 MAIN SUPPORT COLUMN x FOOTING SPAN FT.

9 FIRST FLOOR JOIST Concrete INCH CENTERS BRIDGED

10 BUILDING Finished

11 GROSS INCOME $ EXPENSE $ NET INCOME $

12 DEPRECIATION: COND. 15 % OBSLSE. % ECON. SUIT. % TOTAL %

YEAR BUILT 1925 REMODELED 1928

EFFECTIVE AGE 9 YEARS FUTURE LIFE 51 YEARS

DIMENSIONS See Floor Plan SQUARE FT. AREA CUBIC FT.

INTERIOR Post & Beam
Concrete Kind.
Mahogany Trim

FLOORS Fir Balcony only. 60 x 60 1940 60 x 60 1945 20 x 40 1945
Hardwood, & Cement

FIRE PLACE

PLUMBING ~~3~~ 30 Fixtures, ~~4~~ 11 Toilets, ~~7~~ 14 Basins, 1 Urinals. / SHOWER
Good Class

TILE WORK None

WIRING Conduit

HEATING

ELEVATORS 1 Freight.
3 Landing

CEILING—HEIGHT

41493

IMPROVEMENT VALUE

BUILDING $
LESS DEPRECIATION $ 66000
DEPRECIATED VALUE $ 33000
OTHER BUILDINGS $ 56160
ASSESSED VALUE 80% $ ~~28080~~
DATE 7/29/37

LAND INFORMATION

1. SIZE 60 x 128
Level. On Grade
2. STREET—ROAD Graded.
Paved, No Alley
3. SIDEWALK Concrete
Sewer
4. LANDSCAPING Lawn
Fair Condition
5. TREND VALUE $
Static
6. USE Business
No View
7. DISTRICT Medium- Old

ZONED COML

O

C	OTHER BUILDINGS	CONSTRUCTI
O		

C	OWNER OR CONTRACT PURCHASE					

FLOOR PLAN

Sc-100'=1"

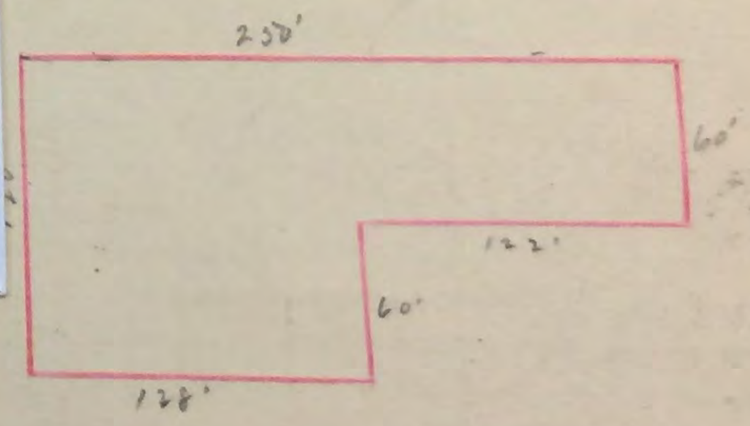

REMARKS Good Laundry Building & in good condition. No Card

Also $\frac{2}{7}$, $\frac{3}{7}$ $\frac{4}{7}$ and $\frac{5}{7}$ Edens Add

ADDED 1 60 x 60 1 20 x 40 BALCONIES
2 x 6 COVERED WITH MAPLE 5-45

PIGOTT-WASHINGTON PRINTING C

"B"
(REAR)
S.G.
10-66
F1915
EDEN
30-25-4 B-7 L 12 thru 8
7.

DIMENSIONS 300 1x1001 1x1all

770- Roy st.

LAND CLASSIFICATION AND SEGREGATION

SECTION
TWP.
RANGE

TAX LOT NO.
PARCEL NO.

LOT NO.

BLOCK NO.

AERIAL PHOTO
QUARTER MAP
PLAT MAP
2490



2305-8

~~550~~ 0010

Good

N FT.
GED

TAL %

YEARS
BIC FT.

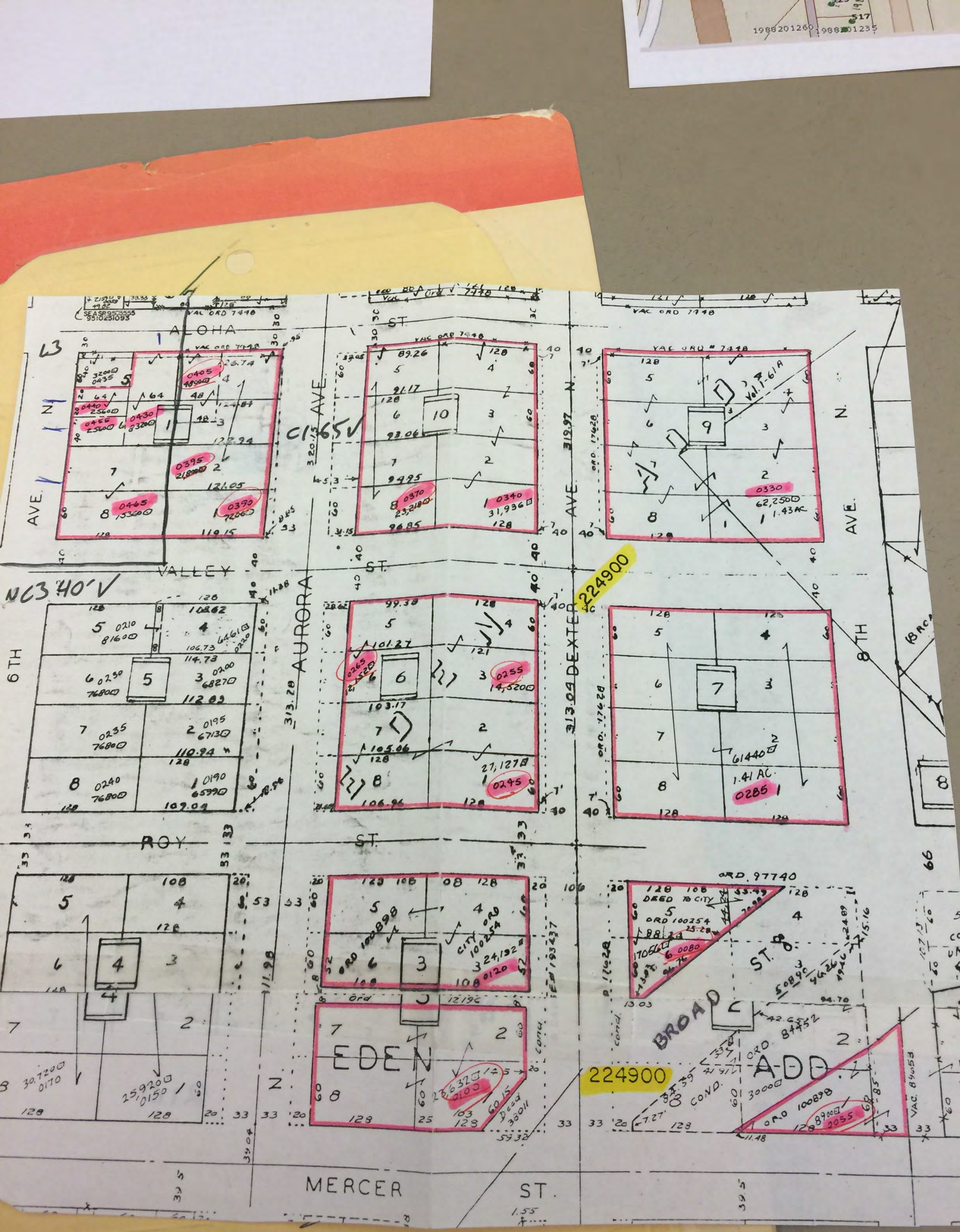
ALOHA
VALLEY
ST.
AVE.
AURORA
DEXTER
N.
6TH
8TH
ROY
MERCER
EDEN
ADD
BROAD
VAC ORD 7448
224900
NC3 40'V
L3
C165V
SEASP9503595
9510251093
0405
0430
0440
0455
0395
0465
0390
0370
0340
0330
0210
0230
0200
0235
0195
0240
0190
0265
0255
0245
0285
0080
0120
0100
0055
Vol.1-61A
ORD. 17628
ORD. 97740
DEED TO CITY
ORD 100254
ORD 100898
CITY ORD 100254
VAC ORD 7448
COND.
Deed 38011
VAC. 84053

RVI190-01
AREA: 210 FOLIO: 01915- -

COMMERCIAL FOLIO FACTORING REPORT

DATE 04/03/92
PAGE 1

PARCEL	APPRAISED LAND VAL	FACTOR	FACTORED LAND VALUE	APPRAISED IMP VALUE	FACTOR	FACTORED IMP VALUE	OLD METH	NEW METH	LUC	OPEN SPACE	PARCEL STATUS	UNIT TYPE
224900-0055-0	267,000	1.000	267,000		1.000		S	S	931			
224900-0070-0	36,900	1.000	36,900		1.000		S	S	931			
224900-0080-0	285,500	1.000	285,500		1.000		S	S	931			
224900-0100-0	708,900	1.000	708,900		1.000		S	S	503			
224900-0120-0	725,700	1.000	725,700	1.000	1.000	1.000	S	S	504			
224900-0245-0	813,800	1.000	813,800	174,300	1.000	174,300	S	S	274			
224900-0255-0	435,600	1.000	435,600	5,886,200	1.000	5,886,200	S	S	533			
224900-0265-0	303,800	1.000	303,800	1,000	1.000	1,000	S	S	262			
224900-0285-0	1,382,400	1.000	1,382,400	496,200	1.000	496,200	S	S	604			
224900-0305-0	460,800	1.000	460,800	656,800	1.000	656,800	S	S	422			
224900-0330-0	1,867,500	1.000	1,867,500		1.000		S	S	504			
224900-0340-0	958,000	1.000	958,000	632,500	1.000	632,500	S	S	504			
224900-0370-0	580,400	1.000	580,400	2,042,000	1.000	2,042,000	S	S	425			
224900-0390-0	45,000	1.000	45,000	1,000	1.000	1,000	S	S	407			
224900-0390-9	135,100	1.000	135,100	65,000	1.000	65,000	S	S	407			
224900-0395-0	545,000	1.000	545,000	49,900	1.000	49,900	S	S	532			
224900-0405-0	120,000	1.000	120,000	1,000	1.000	1,000	S	S	108			
224900-0430-0	332,800	1.000	332,800	25,000	1.000	25,000	S	S	422			
224900-0440-0	102,400	1.000	102,400	1,000	1.000	1,000	S	S	422			
224900-0455-0	102,400	1.000	102,400	1,000	1.000	1,000	S	S	422			
224900-0465-0	614,400	1.000	614,400	1,000	1.000	1,000	S	S	407			

FOLIO TOTALS: PARCELS: 21 130 TRANSACTIONS: 0 ERRORS: 0

**JOB RV1100 C/I PARCEL VALUE ANALYSIS WORKSHEET
RPT RV1150-20 PRINTED ON: 03/26/94
PROP NAME: VACANT LAND
PROP ADDR: 702 ROY #VAC ST
CLASS: QUAL:
YR-BLT/EFF-YR: / #STY: #UNITS:
GBA/NRA: / AVG-UNIT-SIZE:

PARCEL NO: 224900-0080-0
FOLIO: 01915- -
Q-S-T-R: NE-30-25-04
AREA: 210 LUC: 931
TAX STATUS: X
LOG/DATE: 210 03/26/94
SEG-MERGE DATE:

* * * * * * * * ECONOMIC INCOME * * * * * * *

7.
LAND 1916

KING COUNTY ASSESSOR'S COMMERCIAL - INDUSTRIAL PROPERTY RECORD
PRINCIPAL BUILDINGS

FOR REFERENCE ONLY

1 – IDENTIFICATION
MAJOR 224900
MINOR 0100 SPLIT BLDG.NO.

2 – PROPERTY PR CODE | | | MO | | | YR | |
FOLIO 1915 SUBLETTER SUBNUMBER
TOTAL BLDGS LAST SALE DATE AMOUNT
ADDRESS 601-09 DEXTER AVE.
ADDITION EDEN ADD.
QUARTER 1 SECTION 30 TOWNSHIP 25 RANGE 4
BLOCK 3 LOT 1&2 TAX LOT TRACT
DESCRIPTION
FEE OWNER

3 – LAND 5160
ZONE ACTUAL M CONFORMITY HIGHEST & BEST USE
LOT WIDTH FF VALUE LOT ACRE
LOT DEPTH ACRE VALUE
STANDARD WIDTH LOT SF
STANDARD DEPTH SF VALUE SITE VALUE 109300

4 – BUILDING CLASSIFICATION

PREDOMINANT SHELL TYPE		PREDOMINANT USE TYPE	
1	LIGHT WOOD	1	APARTMENT
2	HEAVY TIMBER	2	HOTEL OR MOTEL
X	LOAD BEARING MASONRY	3	OFFICE
4	STEEL (NOT FIREPROOFED)	X	COMMERCIAL
5	FIRE RESISTANT	5	INDUSTRIAL
6	PRE-ENG (GALVANIZED STEEL)		SERVICE STATION OR SPECIALTY TYPE
7	PRE-ENG (ENAMELED STEEL OR ALUMINUM)		
8	PRE-ENG (INSULATED SANDWICH PANELS)		
9	SERVICE STATION OR SPECIALTY BLDG.		

YEAR BUILT 1919 1951 OVERAL QUALITY
EFFECTIVE YEAR 1919
OBSOLESCENCE %
TOTAL NET CONDITION %
PERCENT COMPLETE %

A	HIGH
B	ABOVE AVERAGE
X	AVERAGE
D	BELOW AVERAGE
E	LOW

5 – STRUCTURAL SHELL SECTIONS
1–LIGHT WOOD
2–HEAVY TIMBER
3–LOAD BEARING MASONRY
4–STEEL (NOT FIREPROOFED)
5–FIRE RESISTANT
6–PRE-ENG (GALVANIZED STEEL)
7–PRE-ENG (ENAMELED STEEL OR ALUMINUM)
8–PRE-ENG (INSULATED SANDWICH PANELS)
9–SERVICE STATION OR SPECIALTY BLDG.
10–BASEMENT & CONCRETE 1ST FLOOR
11–BASEMENT & WOOD 1ST FLOOR
12–DOCK HIGH FOUNDATION

SECTION	TYPE	QUALITY (ACE) (9 A-E)	PERIMETER (1-8, 10-12)	GROUND AREA	WALL RATIO	STORIES (1-11)	HEIGHT
A	3	D	632	18680		1	12
B	12	C	632	18680			3
C							
D							
E							
F							
G							
H							

6 – EXTERIOR WALL
DO NOT USE "–" ENTRY FOR SHELL TYPES 1-5
FOR SHELL TYPES 6-9, USE ONLY FOR SUBSTITUTIONS OR MISSING WALLS
1–GROOVED PLYWOOD, STEEL SIDING, ETC.
2–WOOD OR ASBESTOS SIDING, CEMENT BLOCK, CLAY TILE, ETC.
3–TILTUP CONCRETE, MARBLECRETE, ETC.
4–COMMON BRICK, METAL SANDWICH PANELS, ETC.
5–FACE BRICK, REINFORCED CONCRETE, ETC.
6–COMMON BRICK PLUS CONCRETE
7–FACE BRICK PLUS CONCRETE
8–PRECAST CONCRETE PANELS, GLASS PANELS, ETC.
9–METAL & GLASS CURTAIN WALL
10–STONE MASONRY
11–LIMESTONE, SLATE, ETC.
12–MARBLE, ETC.
13–POLISHED GRANITE, ETC.
14–STORE FRONTS

TYPE	QUALITY (ACE)	±	MEASUREMENTS (HEIGHT, LENGTH)	WALL AREA
2	D	+		2376
4	D	+		672
5	E	+		4536

7 – PEDESTRIAN DOORS
1 REVOLVING
2 AUTOMATIC SWINGING
3 AUTOMATIC SLIDING
4 AIR CURTAIN

TYPE	QUALITY (ACE)	NUMBER (1-3)	LIN. FT. (4)

8 – VEHICLE DOORS
DO NOT USE FOR SHELL TYPE 9
1–WOOD SECTIONAL
2–STEEL SECTIONAL
3–STEEL ROLLUP
4–HANGER TYPE STEEL

TYPE	QUALITY (ACE)	NUMBER	MEASUREMENTS (WIDTH, HEIGHT)	AREA

9 – VEHICLE DOOR OPERATOR

QUALITY (ACE)	NUMBER

10 – EXTERIOR STAIRS
1–WOOD 3–STEEL CONCRETE
2–CONCRETE 4–STEEL

TYPE	QUALITY (ACE)	FLIGHTS
3	C	1

11 – FIRE PLACES

QUALITY (ACE)	NUMBER

12 – FLOOR ADJUSTMENTS
1 – CONCRETE ON GRADE SHELLS
2 – WOOD (SHELLS 1, 2, & 11)
3 – CONCRETE & STEEL (SHELLS 3 & 4)
4 – REINFORCED CONCRETE (SHELLS 5 & 10)

TYPE	QUALITY (ACE)	*	MEASUREMENTS (LENGTH, WIDTH)	AREA

13 – BALCONIES
1 – WOOD 2 – CONCRETE 3 – STEEL & CONCRETE

TYPE	QUALITY (ACE)	MEASUREMENTS (LENGTH, WIDTH)	AREA
2	C	5X8	40

14 – FLOOR GRATING
1 – STEEL 2 – ALUMINUM 3 – PLASTIC

TYPE	QUALITY (ACE)	MEASUREMENTS (LENGTH, WIDTH)	AREA

15 – ROOF ADJUSTMENTS
1–LIGHT WOOD (SHELL 1)
2–HEAVY TIMBER (SHELL 2)
3–STEEL NOT FIREPR'FED (SHELLS 3 & 4)
4–CONCRETE (SHELL 5)
5–GALVANIZED STEEL (SHELL 6)
6–ENAM. STEEL OR ALUM (SHELL 7)
7–INSUL. SANDWICH PANELS (SHELL 8)
8–PRECAST CONCRETE

TYPE	QUALITY (ACE)	±	MEASUREMENTS (LENGTH, WIDTH)	AREA
3	C	–		18680
2	C	+		18680

16 – WIDE SPAN ROOFS
1 – WOOD TRUSS
2 – WOOD GLULAM BEAM
3 – STEEL TRUSS
4 – PRESTRESSED CONCRETE

TYPE	QUALITY (ACE)	SPAN WIDTH	MEASUREMENTS (LENGTH, WIDTH)	AREA

17 – CANOPIES

QUALITY A-E	MEASUREMENTS (LENGTH, WIDTH)	AREA
C		220

18 – APARTMENT BUILDING DATA

NUMBER	ITEM	NUMBER	ITEM
	STUDIO APTS.		EXHAUST FAN
	1 BEDROOM APTS		EXHAUST HOOD & FAN
	2 BEDROOM APTS.		RANGE TOP & OVEN
	3 BEDROOM APTS.		DROPIN RANGE
			ELECTRIC FIREPLACE
	GARBAGE DISPOSAL		INTERCOM SYSTEM
	DISHWASHER		

19 – INTERIOR DEVELOPED AREAS
DO NOT USE FOR SHELL TYPE 9
1–APARTMENTS
2–APT UTILITY AREA
3–HOTELS & MOTELS
4– SMALL OFFICES
5–OPEN OFFICES
6–PROFESSIONAL OFFICES
7–CLINICS
8–RETAIL DISCOUNT TYPE
9–OTHER RETAIL STORES
10–BANKS & THEATERS
11–WAREHOUSES
12–LIGHT MANUFACTURING
13–HEAVY MANUFACTURING

AVERAGE SF/APT

TYPE	QUALITY (A-E)	NO. APTS. (1)	MEASUREMENTS (FLOORS, LENGTH, WIDTH)	AREA
11	C			14900
5	C			3770

20 – BANK VAULTS
1 – CASH 2 – RECORDS

TYPE	MEASUREMENTS (LENGTH, WIDTH)	AREA

21 – BANK VAULT DOORS
1 – CASH 2 – RECORDS

TYPE	THICKNESS (INCHES)	MEASUREMENTS (HEIGHT, WIDTH)	AREA

22 – BANK ACCESSORIES
2 – DRIVE-IN WINDOW 3 – NIGHT DEPOSITORY

TYPE	QUALITY (ACE)	NUMBER

23 – HEATING & COOLING
1–APT HW OR STEAM
2–APT FHA
3–APT UNIT HEATERS
4–COM'L HW OR STEAM
5–COM'L FHA
6–COM'L UNIT HEATERS
7–IND HW OR STEAM
8–IND FHA
9–IND UNIT HEATERS
10–APT CENTRAL COOLING
11–APT PACKAGE COOLING
12–COM'L CENTRAL COOLING
13–COM'L PACKAGE COOLING
14–IND CENTRAL COOLING
15–IND PACKAGE COOLING
16–APT CENTRAL COMB
17–APT PACKAGE COMB
18–COM'L CENTRAL COMB
19–COM'L PACKAGE COMB
20–IND CENTRAL COMB
21–IND PACKAGE COMB

TYPE	QUALITY (ACE)	MEASUREMENTS (FLOORS, LENGTH, WIDTH)	AREA
5	C		3770

24 – NO BOILER
ONLY FOR HEAT. TYPES 1, 4, OR 7

25 – MINIMUM INDUSTRIAL UNIT HEATERS
1–SMALL 2–MED 3–LARGE

TYPE	NUMBER
2	6

26 – PLUMBING
1 – APTS 2 – COM'L 3 – IND.

TYPE	QUALITY (ACE)	NUMBER
1	C	9

27 – ELECTRICAL
1 – APT 2 – COML. 3 – IND. DO NOT USE FOR SHELL TYPE 9
ILLUMINATION 1–BRIGHT 2–ADEQUATE 3–MINIMUM 4–INADEQUATE

TYPE	QUALITY (ACE)	ILLUM (1-3) (3E: 4)	MEASUREMENTS (FLOORS, LENGTH, WIDTH)	AREA
2	C	2		3770
3	C	2		14900

28 – SPRINKLERS
1–APTS 2–COM'L 3–IND

TYPE	QUALITY (ACE)	MEASUREMENTS (FLOORS, LENGTH, WIDTH)	AREA

29 – COLD STORAGE
1–COOLER 3–FREEZER
2–CHILLER 4–QUICK FREEZE

TYPE	MEASUREMENTS (LENGTH, WIDTH)	AREA

30 – ESCALATORS

QUALITY (ACE)	WIDTH (INCHES)	HEIGHT	FLIGHTS

31 – ELEVATORS
1 – PASS AUTO ELEC LOC
2 – PASS AUTO ELEC EXP
3 – PASS MAN ELEC LOC
4 – PASS MAN ELEC EXP
5 – PASS HYD
6 – FREIGHT ELEC
7 – FREIGHT HYD
8 – PERSONNEL LIFT
9 – SIDEWALK MAN
10 – SIDEWALK HYD
11 – SIDEWALK ELEC
12 – DUMBWAITER ELEC
13 – DUMBWAITER MAN

TYPE	QUALITY (ACE) (1-7)	CAPACITY (LBS) (1-7)	STOPS (1-8)	NUMBER

32 – OTHER PRINCIPAL BUILDING COMPONENTS

SECTION	TYPE	QUALITY	OTHER DESCRIPTION	REPLACEMENT COST

MAJOR ____ MINOR ____ SPLIT ____ FOLIO ____ SUBLETTER ____ SUBNUMBER ____

33 – PLAT OF BUILDING



34 – CALCULATIONS

LEASE # 1700 MO.
TENANT PAY ALL UTILITIES
LEASE EXP. 1976

1700 Per year
+ 25 ON TAKES (300 YR)
1725

94

(T)
5-10-46
F-2489
EDEN ADD
B-3 L-7
700 Mercer

56 – REMARKS

PSI	TOWER HEIGHT	DEPRECIATED VALUE	YEAR BUILT	EFFECTIVE YEAR	NET CONDITION
			1950	1950	%
			1963	1963	%
				19	%
				19	%
				19	%
				19	%
				19	%
				19	%
				19	%
				19	%

58 – PERMIT DATA

NUMBER PERM	DATE	VALUE	DATE STARTED	DATE COMPLETED
99364	11/23/60	45,000	1962	1963

59 – SALES RECORD

MONTH	YEAR	AMOUNT

60 – STAFF

DATE	ENUMERATOR	CLASSIFIER	CALCULATOR	REVIEWER
7/74	55		AP	

LESS EXPENSES

ANNUAL NET INCOME $ 17,698

LAND VALUE (UNIT ____ X UNIT VALUE ____ = ____)

LAND RATE (INTEREST ____ % + TAXES ____ % = ____ %)

LESS LAND INCOME (VALUE ____ X RATE 9.3 %) - 8371

NET INCOME TO BUILDING $ 8115

÷ BUILDING RATE (INTEREST 7 % + TAXES 2.3 % + RECAPTURE 5 %)

BUILDING VALUE $ 58,500

PERSONAL PROPERTY VALUE

LAND VALUE 100,300

INDICATED TOTAL PROPERTY VALUE $ 158,300

61 – APPRAISAL DATA

YEAR	PRINCIPAL BUILDING	OTHER BUILDINGS	ACCESSORY IMPROVEMENTS	TOTAL IMPROVEMENTS	LAND	TOTAL APPRAISED VALUE	REASON FOR APPRAISAL

MAJOR ____ MINOR ____ SPLIT ____ FOLIO ____ SUBLETTER ____ SUBNUMBER ____

33 – PLAT OF BUILDING



34 – CALCULATIONS

LEASE # 1700 MO.
TENANT PAY ALL UTILITIES
LEASE EXP. 1976

1700 Per year
+ 25 ON TAXES (300 qr)

9%

33-55 – ACCESSORY IMPROVEMENTS

SECTION NO.	SECTION TITLE
37	PAVING
51	LOAD DOCK

PSI	TOWER HEIGHT	DEPRECIATED VALUE	YEAR BUILT	EFFECTIVE YEAR	NET CONDITION
			1950	1950	%
			1963	1963	%
				19	%
				19	%
				19	%
				19	%
				19	%
				19	%
				19	%



56 – REMARKS

38 – PERMIT DATA

NUMBER	DATE	VALUE	DATE STARTED	DATE COMPLETED
REM 99364	11/23/62	45,000	1962	1963

ANNUAL NET INCOME	$ 17,698
LAND VALUE (UNIT ____ X UNIT VALUE ____ = ____)	
LAND RATE (INTEREST ____ % + TAXES ____ % = ____ %)	
LESS LAND INCOME (VALUE ____ X RATE 9.3 %)	- 8371
NET INCOME TO BUILDING	$ 8115
÷ BUILDING RATE (INTEREST 7 % + TAXES 2.3 % + RECAPTURE 5 %)	
BUILDING VALUE	$ 58,500
PERSONAL PROPERTY VALUE	
LAND VALUE	100,300
INDICATED TOTAL PROPERTY VALUE	$ 158,300

50 – SALES RECORD

MONTH	YEAR	AMOUNT

60 – STAFF

DATE	ENUMERATOR	CLASSIFIER	CALCULATOR	REVIEWER
7/74	55		AP	

71 – APPRAISAL DATA

YEAR	PRINCIPAL BUILDING	OTHER BUILDINGS	ACCESSORY IMPROVEMENTS	TOTAL IMPROVEMENTS	LAND	TOTAL APPRAISED VALUE	REASON FOR APPRAISAL

FOLIO NO. 1915 PARCEL NO. 224900-0120

CLASS/QUAL.	D/C	M-S PAGE	
YR. BLT.	26	CONDITION	AVG
E. Y./REL.	46'	NO. UNITS/A. U. S.	/

INCOME APPROACH

USE	AREA	RATE	GROSS	VCL	EXP	NET
WHSE	29040	.30	104544			

	ACTUAL	ECONOMIC
ANNUAL POTENTIAL GROSS		104544
LESS VAC. AND CL.	-5%	.95
EFFECTIVE GROSS		99317
MISC. INCOME		
LESS EXPENSES	-15%	.85
ANN. NET INCOME		84419
LESS INCOME INCOME TO P. P.		—
LESS INCOME TO LAND		60233
(725700 LAND VALUE) x (7 + 1.3 INT. TAX)		
NET INCOME TO IMPS.		24186
CAPITALIZED AT		.133
(7 INT.) + (1.3 TAX) + (5 RECAP.)		
CAPITALIZED IMP. VALUE		181800
LAND VALUE		725700
EXCESS LAND		
TOTAL BY INCOME APPROACH		907500

@ $31.25/♦

OTHER VALUE INDICATORS

NET INC. ( ) ÷ ( ) OAR =

GROSS INC. ( ) x ( ) GRM. =

NO. UNITS ( ) x ( ) /UNIT =

AREA (29040) x (30.00) $/SF = $871200

LAND CALC.: 24192♦ @ $30.00/♦ = $725,700

SELECTED VALUE

APPR. CWE

DATE 1-7-88

LAND :	725700
IMPS :	145500
TOTAL :	871200

STORY/HGT.				
PERIM.				
AREA				

COST APPROACH

BASE					
HEAT					
SPRINK					
ELEV.					
TOTAL BASE					
STY. FAC.					
HGT. FAC.					
AREA FAC.					
REF. COST					
COST MUL.					
LOCAL MUL.					
FIN. COST					

STORIES	AREA	FIN. COST	RCN BLDG. 1	RCN BLDG. 2

SUBTOTAL (RCN)	
PHYSICAL DEPREC.	
ECON. OR FUNCT. OBSOL.	
DEP. COST (RCNLD.)	
ACC. IMPS. (SEE BELOW)	
TOTAL IMPROVEMENTS	
LAND	
TOTAL BY COST APPROACH	
DATE COSTED TO:	

ACC. IMPS.	AREA	COST	DEP.	RCNLD
TOTAL				

COMPARABLE SALES

	E NO.	AMOUNT	DATE	DETAILS/REMARKS
1	854652	$895,000	12/5/85	@ $47.91/♦
2	753746	$1,651,000	12/15/83	@ $34.85/♦
3	780338	$1,150,000	6/25/84	@ $22.89/♦
4				

COMMENTS: FACTORY - SHAH SAFARI
615 DEXTER AVE N.
GBA = 29424♦ NRA = 29040♦

*RECOMMEND ASSESSING @ $30.00/♦ DUE TO THE VARIED VALUES INDICATED BY SALES.

ASSESSORS FORM AP 66

ATE 1-7-88 | | 871200

TOTAL			

MPARABLE SALES

E NO.	AMOUNT	DATE	DETAILS / REMARKS
854652	$ 895 000	12/5/85	@ $47.91/Φ
753746	$1 651 000	12/15/83	@ $34.85/Φ
782338	$1,150,000	6/25/84	@ $22.89/Φ

ENTS: FACTORY - SHAH SAFARI
615 DEXTER AVE N.
GBA = 29424Φ NRA = 29040Φ

*RECOMMEND ASSESSING @ $30.00/
TO THE VARIED VALUES IN
BY SALES.

T8/16

KING COUNTY ASSESSOR'S COMMERCIAL - INDUSTRIAL PROPERTY RECORD
PRINCIPAL BUILDINGS

EX

REFERENCE ONLY

1 – IDENTIFICATION

MAJOR 224900
MINOR 0120 SPLIT BLDG NO. 3

2 – PROPERTY PR CODE | | | MO| | | YR| | |

FOLIO 1915 SUBLETTER SUBNUMBER
TOTAL BLDGS 3 LAST SALE DATE AMOUNT
ADDRESS 614 Aurora
ADDITION Eden
QUARTER 1 SECTION 30 TOWNSHIP 25 RANGE 4
BLOCK 3 LOT 6 TAX LOT TRACT
DESCRIPTION
FEE OWNER

3 – LAND 6390

ZONE ACTUAL CONFORMITY HIGHEST & BEST USE
LOT WIDTH FF VALUE LOT ACRE
LOT DEPTH ACRE VALUE
STANDARD WIDTH LOT SF
STANDARD DEPTH SF VALUE SITE VALUE

4 – BUILDING CLASSIFICATION

PREDOMINANT SHELL TYPE

1 LIGHT WOOD
2 HEAVY TIMBER
X LOAD BEARING MASONRY
4 STEEL (NOT FIREPROOFED)
5 FIRE RESISTANT
6 PRE-ENG (GALVANIZED STEEL)
7 PRE-ENG (ENAMELED STEEL OR ALUMINUM)
8 PRE-ENG (INSULATED SANDWICH PANELS)
9 SERVICE STATION OR SPECIALTY BLDG.

PREDOMINANT USE TYPE

1 APARTMENT
2 HOTEL OR MOTEL
3 OFFICE
4 COMMERCIAL
X INDUSTRIAL
SERVICE STATION OR SPECIALTY TYPE

YEAR BUILT 1926 OVERAL QUALITY
EFFECTIVE YEAR 19 26
OBSOLESCENCE %
TOTAL NET CONDITION %
PERCENT COMPLETE %

A HIGH
B ABOVE AVERAGE
X AVERAGE
D BELOW AVERAGE
E LOW

5 – STRUCTURAL SHELL SECTIONS

1–LIGHT WOOD
2–HEAVY TIMBER
3–LOAD BEARING MASONRY
4–STEEL (NOT FIREPROOFED)
5–FIRE RESISTANT
6–PRE-ENG (GALVANIZED STEEL)
7–PRE-ENG (ENAMELED STEEL OR ALUMINUM)
8–PRE-ENG (INSULATED SANDWICH PANELS)
9–SERVICE STATION OR SPECIALTY BLDG.
10–BASEMENT & CONCRETE 1ST FLOOR
11–BASEMENT & WOOD 1ST FLOOR
12–DOCK HIGH FOUNDATION

SECTION	TYPE	QUALITY (ACE) (9 A-E)	PERIMETER (1-8, 10-12)	GROUND AREA	WALL RATIO	STORIES (1-11)	HEIGHT
A	3	C	320	5616		1	13
B	10	C	75	384		1	10
C							
D							
E							
F							
G							
H							

6 – EXTERIOR WALL

DO NOT USE "–" ENTRY FOR SHELL TYPES 1-5
FOR SHELL TYPES 6-9, USE ONLY FOR SUBSTITUTIONS OR MISSING WALLS
1–GROOVED PLYWOOD, STEEL SIDING, ETC.
2–WOOD OR ASBESTOS SIDING, CEMENT BLOCK, CLAY TILE, ETC.
3–TILTUP CONCRETE, MARBLECRETE, ETC.
4–COMMON BRICK, METAL SANDWICH PANELS, ETC.
5–FACE BRICK, REINFORCED CONCRETE, ETC.
6–COMMON BRICK PLUS CONCRETE
7–FACE BRICK PLUS CONCRETE
8–PRECAST CONCRETE PANELS, GLASS PANELS, ETC.
9–METAL & GLASS CURTAIN WALL
10–STONE MASONRY
11–LIMESTONE, SLATE, ETC.
12–MARBLE, ETC.
13–POLISHED GRANITE, ETC.
14–STORE FRONTS

TYPE	QUALITY (ACE)	±	MEASUREMENTS (HEIGHT, LENGTH)	WALL AREA
4	C	+		4160

7 – PEDESTRIAN DOORS

1 REVOLVING
2 AUTOMATIC SWINGING
3 AUTOMATIC SLIDING
4 AIR CURTAIN

TYPE	QUALITY (ACE)	NUMBER (1-3)	LIN. FT. (4)

8 – VEHICLE DOORS

DO NOT USE FOR SHELL TYPE 9
1–WOOD SECTIONAL
2–STEEL SECTIONAL
3–STEEL ROLLUP
4–HANGER TYPE STEEL

TYPE	QUALITY (ACE)	NUMBER	MEASUREMENTS (WIDTH, HEIGHT)	AREA

9 – VEHICLE DOOR OPERATOR

QUALITY (ACE)	NUMBER

10 – EXTERIOR STAIRS

1–WOOD 3–STEEL CONCRETE
2–CONCRETE 4–STEEL

TYPE	QUALITY (ACE)	FLIGHTS

11 – FIRE PLACES

QUALITY (ACE)	NUMBER

12 – FLOOR ADJUSTMENTS

1 – CONCRETE ON GRADE SHELLS
2 – WOOD (SHELLS 1, 2, & 11)
3 – CONCRETE & STEEL (SHELLS 3 & 4)
4 – REINFORCED CONCRETE (SHELLS 5 & 10)

TYPE	QUALITY (ACE)	±	MEASUREMENTS (LENGTH, WIDTH)	AREA

13 – BALCONIES

1 – WOOD 2 – CONCRETE 3 – STEEL & CONCRETE

TYPE	QUALITY (ACE)	MEASUREMENTS (LENGTH, WIDTH)	AREA

14 – FLOOR GRATING

1 – STEEL 2 – ALUMINUM 3 – PLASTIC

TYPE	QUALITY (ACE)	MEASUREMENTS (LENGTH, WIDTH)	AREA

15 – ROOF ADJUSTMENTS

1–LIGHT WOOD (SHELL 1)
2–HEAVY TIMBER (SHELL 2)
3–STEEL NOT FIREPR'FED (SHELLS 3 & 4)
4–CONCRETE (SHELL 5)
5–GALVANIZED STEEL (SHELL 6)
6–ENAM. STEEL OR ALUM (SHELL 7)
7–INSUL. SANDWICH PANELS (SHELL 8)
8–PRECAST CONCRETE

TYPE	QUALITY (ACE)	±	MEASUREMENTS (LENGTH, WIDTH)	AREA
3	C	–		5616
1	C	+		5616

16 – WIDE SPAN ROOFS

1 – WOOD TRUSS
2 – WOOD GLULAM BEAM
3 – STEEL TRUSS
4 – PRESTRESSED CONCRETE

TYPE	QUALITY (ACE)	SPAN WIDTH	MEASUREMENTS (LENGTH, WIDTH)	AREA

17 – CANOPIES

QUALITY A-E	MEASUREMENTS (LENGTH, WIDTH)	AREA

18 – APARTMENT BUILDING DATA

NUMBER	ITEM	NUMBER	ITEM
	STUDIO APTS.		EXHAUST FAN
	1 BEDROOM APTS		EXHAUST HOOD & FAN
	2 BEDROOM APTS.		RANGE TOP & OVEN
	3 BEDROOM APTS.		DROPIN RANGE
			ELECTRIC FIREPLACE
	GARBAGE DISPOSAL		INTERCOM SYSTEM
	DISHWASHER		

19 – INTERIOR DEVELOPED AREAS

DO NOT USE FOR SHELL TYPE 9
1–APARTMENTS
2–APT UTILITY AREA
3–HOTELS & MOTELS
4– SMALL OFFICES
5–OPEN OFFICES
6–PROFESSIONAL OFFICES
7–CLINICS
8–RETAIL DISCOUNT TYPE
9–OTHER RETAIL STORES
10–BANKS & THEATERS
11–WAREHOUSES
12–LIGHT MANUFACTURING
13–HEAVY MANUFACTURING

AVERAGE SF/APT

TYPE	QUALITY (A-E)	NO. APTS. (1)	MEASUREMENTS (FLOORS, LENGTH, WIDTH)	AREA
11	C			5616

20 – BANK VAULTS

1 – CASH 2 – RECORDS

TYPE	MEASUREMENTS (LENGTH, WIDTH)	AREA

21 – BANK VAULT DOORS

1 – CASH 2 – RECORDS

TYPE	THICKNESS (INCHES)	MEASUREMENTS (HEIGHT, WIDTH)	AREA

22 – BANK ACCESSORIES

2 – DRIVE-IN WINDOW 3 – NIGHT DEPOSITORY

TYPE	QUALITY (ACE)	NUMBER

23 – HEATING & COOLING

1–APT HW OR STEAM
2–APT FHA
3–APT UNIT HEATERS
4–COM'L HW OR STEAM
5–COM'L FHA
6–COM'L UNIT HEATERS
7–IND HW OR STEAM
8–IND FHA
9–IND UNIT HEATERS
10–APT CENTRAL COOLING
11–APT PACKAGE COOLING
12–COM'L CENTRAL COOLING
13–COM'L PACKAGE COOLING
14–IND CENTRAL COOLING
15–IND PACKAGE COOLING
16–APT CENTRAL COMB
17–APT PACKAGE COMB
18–COM'L CENTRAL COMB
19–COM'L PACKAGE COMB
20–IND CENTRAL COMB
21–IND PACKAGE COMB

TYPE	QUALITY (ACE)	MEASUREMENTS (FLOORS, LENGTH, WIDTH)	AREA
7	C		5616

24 – NO BOILER

ONLY FOR HEAT. TYPES 1, 4, OR 7

25 – MINIMUM INDUSTRIAL UNIT HEATERS

1–SMALL 2–MED 3–LARGE

TYPE	NUMBER

26 – PLUMBING

1 – APTS 2 – COM'L. 3 – IND.

TYPE	QUALITY (ACE)	NUMBER
3	D	8

27 – ELECTRICAL

1 – APT 2 – COML. 3 – IND. DO NOT USE FOR SHELL TYPE 9
ILLUMINATION: 1–BRIGHT 2–ADEQUATE 3–MINIMUM 4–INADEQUATE

TYPE	QUALITY (ACE)	ILLUM (1-3) (3E: 4)	MEASUREMENTS (FLOORS, LENGTH, WIDTH)	AREA
3	D	2		5616

28 – SPRINKLERS

1–APTS 2–COM'L 3–IND

TYPE	QUALITY (ACE)	MEASUREMENTS (FLOORS, LENGTH, WIDTH)	AREA

29 – COLD STORAGE

1–COOLER 3–FREEZER
2–CHILLER 4–QUICK FREEZE

TYPE	MEASUREMENTS (LENGTH, WIDTH)	AREA

30 – ESCALATORS

QUALITY (ACE)	WIDTH (INCHES)	HEIGHT	FLIGHTS

31 – ELEVATORS

1 – PASS AUTO ELEC LOC
2 – PASS AUTO ELEC EXP
3 – PASS MAN ELEC LOC
4 – PASS MAN ELEC EXP
5 – PASS HYD
6 – FREIGHT ELEC
7 – FREIGHT HYD
8 – PERSONNEL LIFT
9 – SIDEWALK MAN
10 – SIDEWALK HYD
11 – SIDEWALK ELEC
12 – DUMBWAITER ELEC
13 – DUMBWAITER MAN

TYPE	QUALITY (ACE) (1-7)	CAPACITY (LBS) (1-7)	STOPS (1-8)	NUMBER

32 – OTHER PRINCIPAL BUILDING COMPONENTS

SECTION	TYPE	QUALITY	OTHER DESCRIPTION	REPLACEMENT COST

ASSESSOR'S FORM 210-A

19/14

FOR REFERENCE ONLY

KING COUNTY ASSESSOR'S COMMERCIAL - INDUSTRIAL PROPERTY RECORD
E4 PRINCIPAL BUILDINGS

1 – IDENTIFICATION

MAJOR 224900
MINOR 0120 SPLIT BLDG NO. 21
2 – PROPERTY PR CODE | | | MO | | YR | |
FOLIO 1915 SUBLETTER SUBNUMBER
TOTAL BLDGS. 3 LAST SALE DATE AMOUNT
ADDRESS 620 Aurora
ADDITION Eden
QUARTER 1 SECTION 30 TOWNSHIP 25 RANGE 4
BLOCK 3 LOT 5 TAX LOT TRACT
DESCRIPTION
FEE OWNER

3 – LAND 5130

ZONE ACTUAL CONFORMITY HIGHEST & BEST USE
LOT WIDTH FF VALUE LOT ACRE
LOT DEPTH ACRE VALUE
STANDARD WIDTH LOT SF
STANDARD DEPTH SF VALUE SITE VALUE

4 – BUILDING CLASSIFICATION

PREDOMINANT SHELL TYPE		PREDOMINANT USE TYPE	
X	1 LIGHT WOOD	1	APARTMENT
2	HEAVY TIMBER	2	HOTEL OR MOTEL
3	LOAD BEARING MASONRY	3	OFFICE
4	STEEL (NOT FIREPROOFED)	X	COMMERCIAL
5	FIRE RESISTANT	5	INDUSTRIAL
6	PRE-ENG (GALVANIZED STEEL)		SERVICE STATION OR SPECIALTY TYPE
7	PRE-ENG (ENAMELED STEEL OR ALUMINUM)		
8	PRE-ENG (INSULATED SANDWICH PANELS)		
9	SERVICE STATION OR SPECIALTY BLDG.		

YEAR BUILT 1946
EFFECTIVE YEAR 19 66
OBSOLESCENCE %
TOTAL NET CONDITION %
PERCENT COMPLETE %

OVERAL QUALITY: A HIGH; B ABOVE AVERAGE; X C AVERAGE; D BELOW AVERAGE; E LOW

5 – STRUCTURAL SHELL SECTIONS

1–LIGHT WOOD
2–HEAVY TIMBER
3–LOAD BEARING MASONRY
4–STEEL (NOT FIREPROOFED)
5–FIRE RESISTANT
6–PRE-ENG (GALVANIZED STEEL)
7–PRE-ENG (ENAMELED STEEL OR ALUMINUM)
8–PRE-ENG (INSULATED SANDWICH PANELS)
9–SERVICE STATION OR SPECIALTY BLDG.
10–BASEMENT & CONCRETE 1ST FLOOR
11–BASEMENT & WOOD 1ST FLOOR
12–DOCK HIGH FOUNDATION

SECTION	TYPE	QUALITY (ACE) (9 A-E)	PERIMETER (1-8, 10-12)	GROUND AREA	WALL RATIO	STORIES (1-11)	HEIGHT
A	1	C	318	5280		1	15
B							
C							
D							
E							
F							
G							
H							

6 – EXTERIOR WALL

DO NOT USE "–" ENTRY FOR SHELL TYPES 1-5
FOR SHELL TYPES 6-9, USE ONLY FOR SUBSTITUTIONS OR MISSING WALLS
1–GROOVED PLYWOOD, STEEL SIDING, ETC.
2–WOOD OR ASBESTOS SIDING, CEMENT BLOCK, CLAY TILE, ETC.
3–TILTUP CONCRETE, MARBLECRETE, ETC.
4–COMMON BRICK, METAL SANDWICH PANELS, ETC.
5–FACE BRICK, REINFORCED CONCRETE, ETC.
6–COMMON BRICK PLUS CONCRETE
7–FACE BRICK PLUS CONCRETE
8–PRECAST CONCRETE PANELS, GLASS PANELS, ETC.
9–METAL & GLASS CURTAIN WALL
10–STONE MASONRY
11–LIMESTONE, SLATE, ETC.
12–MARBLE, ETC.
13–POLISHED GRANITE, ETC.
14–STORE FRONTS

TYPE	QUALITY (ACE)	±	MEASUREMENTS (HEIGHT, LENGTH)	WALL AREA
4	C	+	18X15 5 OF P.W.	270
3	C	+		426
10	E	+	30X8	240

7 – PEDESTRIAN DOORS

1 REVOLVING
2 AUTOMATIC SWINGING
3 AUTOMATIC SLIDING
4 AIR CURTAIN

TYPE	QUALITY (ACE)	NUMBER (1-3)	LIN. FT. (4)

8 – VEHICLE DOORS

DO NOT USE FOR SHELL TYPE 9
1–WOOD SECTIONAL
2–STEEL SECTIONAL
3–STEEL ROLLUP
4–HANGER TYPE STEEL

TYPE	QUALITY (ACE)	NUMBER	MEASUREMENTS (WIDTH, HEIGHT)	AREA

9 – VEHICLE DOOR OPERATOR

QUALITY (ACE)	NUMBER

10 – EXTERIOR STAIRS

1–WOOD 2–CONCRETE 3–STEEL CONCRETE 4–STEEL

TYPE	QUALITY (ACE)	FLIGHTS

11 – FIRE PLACES

QUALITY (ACE)	NUMBER

12 – FLOOR ADJUSTMENTS

1 – CONCRETE ON GRADE SHELLS
2 – WOOD (SHELLS 1, 2, & 11)
3 – CONCRETE & STEEL (SHELLS 3 & 4)
4 – REINFORCED CONCRETE (SHELLS 5 & 10)

TYPE	QUALITY (ACE)	±	MEASUREMENTS (LENGTH, WIDTH)	AREA

13 – BALCONIES

1 – WOOD 2 – CONCRETE 3 – STEEL & CONCRETE

TYPE	QUALITY (ACE)	MEASUREMENTS (LENGTH, WIDTH)	AREA

14 – FLOOR GRATING

1 – STEEL 2 – ALUMINUM 3 – PLASTIC

TYPE	QUALITY (ACE)	MEASUREMENTS (LENGTH, WIDTH)	AREA

15 – ROOF ADJUSTMENTS

1–LIGHT WOOD (SHELL 1)
2–HEAVY TIMBER (SHELL 2)
3–STEEL NOT FIREPR'FED (SHELLS 3 & 4)
4–CONCRETE (SHELL 5)
5–GALVANIZED STEEL (SHELL 6)
6–ENAM. STEEL OR ALUM (SHELL 7)
7–INSUL. SANDWICH PANELS (SHELL 8)
8–PRECAST CONCRETE

TYPE	QUALITY (ACE)	±	MEASUREMENTS (LENGTH, WIDTH)	AREA

16 – WIDE SPAN ROOFS

1 – WOOD TRUSS
2 – WOOD GLULAM BEAM
3 – STEEL TRUSS
4 – PRESTRESSED CONCRETE

TYPE	QUALITY (ACE)	SPAN WIDTH	MEASUREMENTS (LENGTH, WIDTH)	AREA

17 – CANOPIES

QUALITY A-E	MEASUREMENTS (LENGTH, WIDTH)	AREA
C	6X50	300

18 – APARTMENT BUILDING DATA

NUMBER	ITEM	NUMBER	ITEM
	STUDIO APTS.		EXHAUST FAN
	1 BEDROOM APTS		EXHAUST HOOD & FAN
	2 BEDROOM APTS.		RANGE TOP & OVEN
	3 BEDROOM APTS.		DROPIN RANGE
			ELECTRIC FIREPLACE
	GARBAGE DISPOSAL		INTERCOM SYSTEM
	DISHWASHER		

19 – INTERIOR DEVELOPED AREAS

DO NOT USE FOR SHELL TYPE 9
1–APARTMENTS
2–APT UTILITY AREA
3–HOTELS & MOTELS
4– SMALL OFFICES
5–OPEN OFFICES
6–PROFESSIONAL OFFICES
7–CLINICS
8–RETAIL DISCOUNT TYPE
9–OTHER RETAIL STORES
10–BANKS & THEATERS
11–WAREHOUSES
12–LIGHT MANUFACTURING
13–HEAVY MANUFACTURING

AVERAGE SF/APT

TYPE	QUALITY (A-E)	NO. APTS. (1)	MEASUREMENTS (FLOORS, LENGTH, WIDTH)	AREA
5	C		30X58	1740
11	C			3540

20 – BANK VAULTS

1 – CASH 2 – RECORDS

TYPE	MEASUREMENTS (LENGTH, WIDTH)	AREA

21 – BANK VAULT DOORS

1 – CASH 2 – RECORDS

TYPE	THICKNESS (INCHES)	MEASUREMENTS (HEIGHT, WIDTH)	AREA

22 – BANK ACCESSORIES

2 – DRIVE-IN WINDOW 3 – NIGHT DEPOSITORY

TYPE	QUALITY (ACE)	NUMBER

23 – HEATING & COOLING

1–APT HW OR STEAM
2–APT FHA
3–APT UNIT HEATERS
4–COM'L HW OR STEAM
5–COM'L FHA
6–COM'L UNIT HEATERS
7–IND HW OR STEAM
8–IND FHA
9–IND UNIT HEATERS
10–APT CENTRAL COOLING
11–APT PACKAGE COOLING
12–COM'L CENTRAL COOLING
13–COM'L PACKAGE COOLING
14–IND CENTRAL COOLING
15–IND PACKAGE COOLING
16–APT CENTRAL COMB
17–APT PACKAGE COMB
18–COM'L CENTRAL COMB
19–COM'L PACKAGE COMB
20–IND CENTRAL COMB
21–IND PACKAGE COMB

TYPE	QUALITY (ACE)	MEASUREMENTS (FLOORS, LENGTH, WIDTH)	AREA
5	C		2112

24 – NO BOILER

ONLY FOR HEAT. TYPES 1, 4, OR 7

25 – MINIMUM INDUSTRIAL UNIT HEATERS

1–SMALL 2–MED 3–LARGE

TYPE	NUMBER
2	2

26 – PLUMBING

1 – APTS 2 – COM'L 3 – IND.

TYPE	QUALITY (ACE)	NUMBER

27 – ELECTRICAL

1 – APT 2 – COML. 3 – IND. DO NOT USE FOR SHELL TYPE 9
ILLUMINATION: 1–BRIGHT 2–ADEQUATE 3–MINIMUM 4–INADEQUATE

TYPE	QUALITY (ACE)	ILLUM (1-3) (3E 4)	MEASUREMENTS (FLOORS, LENGTH, WIDTH)	AREA
2	C	1		1740
3	E	3		3540

28 – SPRINKLERS

1–APTS 2–COM'L 3–IND

TYPE	QUALITY (ACE)	MEASUREMENTS (FLOORS, LENGTH, WIDTH)	AREA

29 – COLD STORAGE

1–COOLER 2–CHILLER 3–FREEZER 4–QUICK FREEZE

TYPE	MEASUREMENTS (LENGTH, WIDTH)	AREA

30 – ESCALATORS

QUALITY (ACE)	WIDTH (INCHES)	HEIGHT	FLIGHTS

31 – ELEVATORS

1 – PASS AUTO ELEC LOC
2 – PASS AUTO ELEC EXP
3 – PASS MAN ELEC LOC
4 – PASS MAN ELEC EXP
5 – PASS HYD
6 – FREIGHT ELEC
7 – FREIGHT HYD
8 – PERSONNEL LIFT
9 – SIDEWALK MAN
10 – SIDEWALK HYD
11 – SIDEWALK ELEC
12 – DUMBWAITER ELEC
13 – DUMBWAITER MAN

TYPE	QUALITY (ACE) (1-7)	CAPACITY (LBS) (1-7)	STOPS (1-8)	NUMBER

32 – OTHER PRINCIPAL BUILDING COMPONENTS

SECTION	TYPE	QUALITY	OTHER DESCRIPTION	REPLACEMENT COST

ASSESSOR'S FORM 210-A

FOR REFERENCE ONLY

KING COUNTY ASSESSOR'S COMMERCIAL - INDUSTRIAL PROPERTY RECORD

EX PRINCIPAL BUILDINGS

T 9/16

1 – IDENTIFICATION

MAJOR 224900
MINOR 0120 SPLIT BLDG.NO. 1

2 – PROPERTY PR CODE | | | MO | | | YR | | |

FOLIO 1915 SUBLETTER SUBNUMBER
TOTAL BLDGS 3 LAST SALE DATE AMOUNT
ADDRESS 615 DEXTER AVE
ADDITION EDEN
QUARTER 1 SECTION 30 TOWNSHIP 25 RANGE 4
BLOCK 3 LOT 344 TAX LOT TRACT
DESCRIPTION
FEE OWNER

3 – LAND 637044-7

ZONE ACTUAL M CONFORMITY HIGHEST & BEST USE
LOT WIDTH FF VALUE LOT ACRE
LOT DEPTH ACRE VALUE
STANDARD WIDTH LOT SF
STANDARD DEPTH SF VALUE SITE VALUE 99900

4 – BUILDING CLASSIFICATION

PREDOMINANT SHELL TYPE		PREDOMINANT USE TYPE	
X	LIGHT WOOD	1	APARTMENT
2	HEAVY TIMBER	2	HOTEL OR MOTEL
3	LOAD BEARING MASONRY	3	OFFICE
4	STEEL (NOT FIREPROOFED)	4	COMMERCIAL
5	FIRE RESISTANT	X	INDUSTRIAL
6	PRE-ENG (GALVANIZED STEEL)		SERVICE STATION OR SPECIALTY TYPE
7	PRE-ENG (ENAMELED STEEL OR ALUMINUM)		
8	PRE-ENG (INSULATED SANDWICH PANELS)		
9	SERVICE STATION OR SPECIALTY BLDG.		

YEAR BUILT 1945
EFFECTIVE YEAR 19 45
OBSOLESCENCE %
TOTAL NET CONDITION %
PERCENT COMPLETE %

OVERAL QUALITY

A	HIGH
B	ABOVE AVERAGE
X	AVERAGE
D	BELOW AVERAGE
E	LOW

5 – STRUCTURAL SHELL SECTIONS

1–LIGHT WOOD
2–HEAVY TIMBER
3–LOAD BEARING MASONRY
4–STEEL (NOT FIREPROOFED)
5–FIRE RESISTANT
6–PRE-ENG (GALVANIZED STEEL)
7–PRE-ENG (ENAMELED STEEL OR ALUMINUM)
8–PRE-ENG (INSULATED SANDWICH PANELS)
9–SERVICE STATION OR SPECIALTY BLDG.
10–BASEMENT & CONCRETE 1ST FLOOR
11–BASEMENT & WOOD 1ST FLOOR
12–DOCK HIGH FOUNDATION

SECTION	TYPE	QUALITY (ACE) (9 A-E)	PERIMETER (1-8, 10-12)	GROUND AREA	WALL RATIO	STORIES (1-11)	HEIGHT
A	1	D	420	11980		1	15
B	10	C	334	6160		1	8
C							
D							
E							
F							
G							
H							

6 – EXTERIOR WALL

DO NOT USE "–" ENTRY FOR SHELL TYPES 1-5
FOR SHELL TYPES 6-9, USE ONLY FOR SUBSTITUTIONS OR MISSING WALLS
1–GROOVED PLYWOOD, STEEL SIDING, ETC.
2–WOOD OR ASBESTOS SIDING, CEMENT BLOCK, CLAY TILE, ETC.
3–TILTUP CONCRETE, MARBLECRETE, ETC.
4–COMMON BRICK, METAL SANDWICH PANELS, ETC.
5–FACE BRICK, REINFORCED CONCRETE, ETC.
6–COMMON BRICK PLUS CONCRETE
7–FACE BRICK PLUS CONCRETE
8–PRECAST CONCRETE PANELS, GLASS PANELS, ETC.
9–METAL & GLASS CURTAIN WALL
10–STONE MASONRY
11–LIMESTONE, SLATE, ETC.
12–MARBLE, ETC.
13–POLISHED GRANITE, ETC.
14–STORE FRONTS

TYPE	QUALITY (ACE)	±	MEASUREMENTS (HEIGHT, LENGTH)	WALL AREA
3	C	+	2	6000

7 – PEDESTRIAN DOORS

1 REVOLVING
2 AUTOMATIC SWINGING
3 AUTOMATIC SLIDING
4 AIR CURTAIN

TYPE	QUALITY (ACE)	NUMBER (1-3)	LIN. FT. (4)

8 – VEHICLE DOORS

DO NOT USE FOR SHELL TYPE 9
1–WOOD SECTIONAL
2–STEEL SECTIONAL
3–STEEL ROLLUP
4–HANGER TYPE STEEL

TYPE	QUALITY (ACE)	NUMBER	MEASUREMENTS (WIDTH, HEIGHT)	AREA

9 – VEHICLE DOOR OPERATOR

QUALITY (ACE)	NUMBER

10 – EXTERIOR STAIRS

1–WOOD 3–STEEL CONCRETE
2–CONCRETE 4–STEEL

TYPE	QUALITY (ACE)	FLIGHTS

11 – FIRE PLACES

QUALITY (ACE)	NUMBER

12 – FLOOR ADJUSTMENTS

1 – CONCRETE ON GRADE SHELLS
2 – WOOD (SHELLS 1, 2, & 11)
3 – CONCRETE & STEEL (SHELLS 3 & 4)
4 – REINFORCED CONCRETE (SHELLS 5 & 10)

TYPE	QUALITY (ACE)	±	MEASUREMENTS (LENGTH, WIDTH)	AREA

13 – BALCONIES

TYPE	QUALITY (ACE)	MEASUREMENTS (LENGTH, WIDTH)	AREA

14 – ROOF STRUCTURE

1 – WOOD TRUSS
2 – WOOD GLULAM BEAM
3 – STEEL TRUSS
4 – PRESTRESSED CONCRETE

TYPE	QUALITY (ACE)	SPAN WIDTH	MEASUREMENTS (LENGTH, WIDTH)	AREA

17 – CANOPIES

QUALITY A-E	MEASUREMENTS (LENGTH, WIDTH)	AREA
E	16X17	272

18 – APARTMENT BUILDING DATA

NUMBER	ITEM	NUMBER	ITEM
	STUDIO APTS.		EXHAUST FAN
	1 BEDROOM APTS		EXHAUST HOOD & FAN
	2 BEDROOM APTS.		RANGE TOP & OVEN
	3 BEDROOM APTS.		DROPIN RANGE
			ELECTRIC FIREPLACE
	GARBAGE DISPOSAL		INTERCOM SYSTEM
	DISHWASHER		

19 – INTERIOR DEVELOPED AREAS

DO NOT USE FOR SHELL TYPE 9
1–APARTMENTS
2–APT UTILITY AREA
3–HOTELS & MOTELS
4– SMALL OFFICES
5–OPEN OFFICES
6–PROFESSIONAL OFFICES
7–CLINICS
8–RETAIL DISCOUNT TYPE
9–OTHER RETAIL STORES
10–BANKS & THEATERS
11–WAREHOUSES
12–LIGHT MANUFACTURING
13–HEAVY MANUFACTURING

AVERAGE SF/APT

TYPE	QUALITY (A-E)	NO. APTS. (1)	MEASUREMENTS (FLOORS, LENGTH, WIDTH)	AREA
11	D		107X112	11984
11	D		BASMT	6160

20 – BANK VAULTS

1 – CASH 2 – RECORDS

TYPE	MEASUREMENTS (LENGTH, WIDTH)	AREA

21 – BANK VAULT DOORS

1 – CASH 2 – RECORDS

TYPE	THICKNESS (INCHES)	MEASUREMENTS (HEIGHT, WIDTH)	AREA

22 – BANK ACCESSORIES

2 – DRIVE-IN WINDOW 3 – NIGHT DEPOSITORY

TYPE	QUALITY (ACE)	NUMBER

23 – HEATING & COOLING

1–APT HW OR STEAM
2–APT FHA
3–APT UNIT HEATERS
4–COM'L HW OR STEAM
5–COM'L FHA
6–COM'L UNIT
12–COM'L CENTRAL COOLING
13–COM'L PACKAGE COOLING
14–IND CENTRAL COOLING
15–IND PACKAGE COOLING
16–APT CENTRAL COMB
17–APT PACKAGE COMB
18–COM'L CENTRAL COMB
19–COM'L PACKAGE COMB
20–IND CENTRAL COMB
21–IND PACKAGE COMB

ENTS ENGTH, WIDTH)	AREA
	1188

UMBING
2 – COM'L 3 – IND.

QUALITY (ACE)	NUMBER
C	7

USE FOR SHELL TYPE 9
MINIMUM 4–INADEQUATE

ENTS ENGTH, WIDTH)	AREA
	11980
3 C 2 BASMT	6160

28 – SPRINKLERS

1–APTS 2–COM'L 3–IND

TYPE	QUALITY (ACE)	MEASUREMENTS (FLOORS, LENGTH, WIDTH)	AREA

29 – COLD STORAGE

1–COOLER 3–FREEZER
2–CHILLER 4–QUICK FREEZE

TYPE	MEASUREMENTS (LENGTH, WIDTH)	AREA

30 – ESCALATORS

QUALITY (ACE)	WIDTH (INCHES)	HEIGHT	FLIGHTS

31 – ELEVATORS

1 – PASS AUTO ELEC LOC
2 – PASS AUTO ELEC EXP
3 – PASS MAN ELEC LOC
4 – PASS MAN ELEC EXP
5 – PASS HYD
6 – FREIGHT ELEC
7 – FREIGHT HYD
8 – PERSONNEL LIFT
9 – SIDEWALK MAN
10 – SIDEWALK HYD
11 – SIDEWALK ELEC
12 – DUMBWAITER ELEC
13 – DUMBWAITER MAN

TYPE	QUALITY (ACE) (1-7)	CAPACITY (LBS) (1-7)	STOPS (1-8)	NUMBER

32 – OTHER PRINCIPAL BUILDING COMPONENTS

SECTION	TYPE	QUALITY	OTHER DESCRIPTION	REPLACEMENT COST



ASSESSOR'S FORM 210-A

22490 · 0056.

1 DISTRICT

2 ADDITION EDEN NAME
SECTION 30 TWP. 25 N. RANGE 4 EWM. BLOCK 2 TRACT OR LOT NO. 1
POR TAKEN FOR [illegible]

1. DISTR
TS
CODE NO.
PERMIT NO.
DATE

2. ADDITION EDEN
SECTION TWP N. RANGE EWM. BLOCK 2 TRACT OR LOT NO. ~~1~~ Less Portion taken by SC #486551
DESCRIPTION
LOTS 1-2 & 8 LESS POR TAKEN BY SC#486551
AND POR. VAC. ST.

3. ADDRESS OF PROPERTY 605-8th Ave. No. CONTRACT PURCHASER
4. FEE OWNER Mary Kaufman -(7-1-11)
5. ARCHITECT Owner CONTRACTOR Schooley & Owner
6. ORIG. BUILDING COST $ OCCUPIED BY Owner RENTAL PER MONTH $ ESTIMATED RENTAL PER MONTH $ 18.00
7. CONDITION OF EXTERIOR Fair INTERIOR Fair FOUNDATION Fair FLOOR PLAN Accept.
Review
9. CORNER JOINTS Mitered-Shingled DOWN SPOUTS SEWER CONNECTED No
10. FIRST FLOOR JOIST SIZE 2 x 8 AND 16 INCH CENTERS BRIDGED Yes
11. FIRST FLOOR JOIST SUPPORT COLUMN OR POST SIZE 6 x 6
12. CLASS OR GRADE NO. I plus SHAPE NO.
13. BUILDING FINISHED OR UNFINISHED Finished
14. DEPRECIATION: CONDITION 60 60 % OBSLSE. % ECON. SUIT % TOTAL %
DATE BUILT 1900 REMODELED Yes
EFFECTIVE AGE 23 YEARS FUTURE LIFE 10 YEARS
12/5/56 L.H.

8. BUILDING
1 One-Family
2 Stories
6 Rooms
3 Rms 1st Flr
3 Rms 2nd Flr

INTERIOR WALLS
6 Plastered

FLOORS
6 Fir

FIRE PLACE
None

INTERIOR TRIM
6 Fir

PLUMBING
5 Fixtures
1 Tub-leg
1 Toilet
1 Basin
1 Sink
1 H.W. Tank
Average

TILE WORK
None

ATTIC
Stairway
Useful
Unfinished

HEATING
Stove

BASEMENT
None

FOUNDATION
W.Post Conc.Blk
Porch - P & B

ROOF
Shingle

EXTERIOR WALLS
Cedar Siding-
2/3 lower
Shingles-
1/3 upper

PORCHES
2 One-Story
1 Recessed
1 Enclosed

EXTRA FEATURES
None

BUILT-INS
Usual

CONSTRUCTION
Double

Medium

CEILING HEIGHT
1st Flr-9'
2nd Flr-8'6"

LAND INFORMATION

1. SIZE 60 x 128 TOPOGRAPHY Level GRADE Above 10 FEET
2. STREET ROAD Graded SURFACE Paved ALLEY None
3. SIDEWALK Cement SEWERAGE Sewer WELL ELECT. PUMP
4. LANDSCAPING None COND.
5. TREND Static VALUE OF LAND
6. USE OF DISTRICT Residential-Business VIEW None
7. RESIDENTIAL Medium-Old ZONED COMMERCIAL Resid.
REMARKS

MAIN BUILDING

DIMENSION	SQ. FT. AREA
23 x 27	621
x	
x	
x	
PCH. 4 x 23	92
PCH. x	

IMPROVEMENT VALUE

MAIN BUILDING	$	880
OTHER BUILDINGS	$	80
TOTAL	$	460
ASSESSED VALUE 50%	$	230
DATE		7/20/37

OTHER BUILDINGS	CONSTRUCTION	FLOOR	ROOF	STY.	DIMENSION	AREA	VALUE
GARAGE	Concrete Wall	Conc.	T.P.	1	19 x 30	570	$133
Shed	Single	Wood	"	1	4 x 12	48	6
					x		
					x		
					x		

C O	OWNER OR CONTRACT PURCHASER	DATE	FILE NO.	PRICE	MTGE.	STAMP
	Vance J. Boyle	7-20-56	E228887	E228888		LS
	Kenneth G. Myers	7/1/59	E334805	$32,000.00		
	Myles Caldwell	5-25-59	E-336837	$10,000.00		
	City of Seattle	10-15-71	AF #7110290122			

REMARKS This house is in above-average condition for its age. It has received good care from the owner. Attic could have two small rooms. used for storage. This block is mostly all business houses, near carline.

Atlas 764-Mercer &
766-Mercer

FLOOR PLAN SC 16'=1"

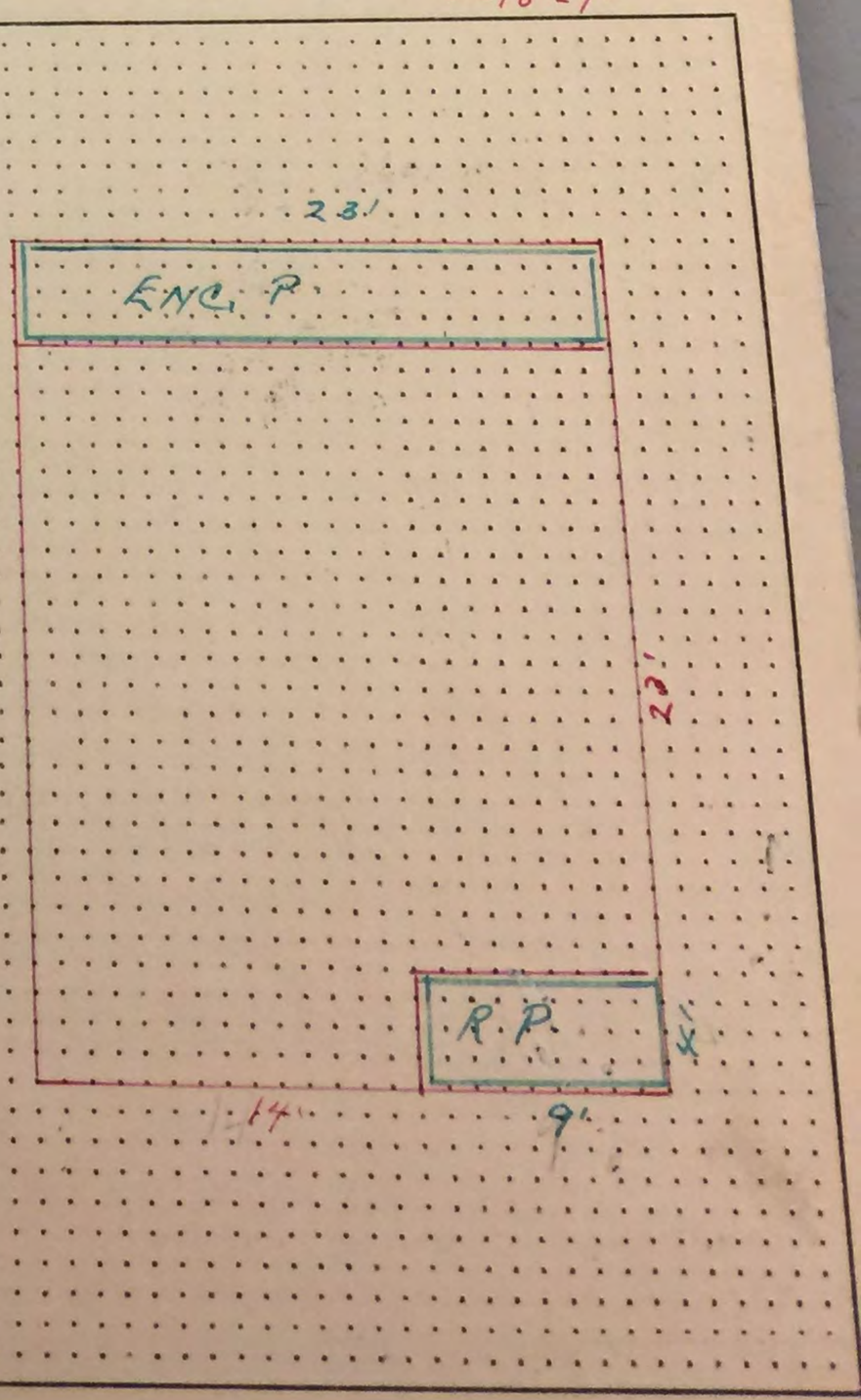

FRONT

1 DISTRICT | 2 ADDITION EDEN | NAME 22490 · 0056.

30 TWP 25 N. RANGE 4 EWM: BLOCK 2 TRACT OR LOT No. 1

POR. TAKEN FOR BROAD ST.

22490 0055

DISTRICT: ROAD *Seattle-1* | SCHOOL | WATER | FIRE

METRO DECR 224900-0055 7760 0010

RECORD OF ASSESSED VALUE					DATE	BY	REASON	LAND		BUILDING	
YEAR	AC.	LAND	BLDG'S.	TOTAL				DECREASE	INCREASE	DECREASE	INCREASE
1938		2180	730 (3)	2910							
1948		2700	730	3430	3-47	W			520		
1949		2700	1200	3900	4-48	mc	Perm Fdtn				
1956		3000	800	3800	7/17/56	TJB	Less Tax taken by AC 4486.551				Rec'd 0985
1958		2000	—	2000	1-4-57	RD	Compo. torn down				
1960		4400	—	4400	11-12-58	EH.	RW.				
1959		4500	—	4500	7/1/59	AI (B)	Wage Killed 0060-0091		(C-4525 7/10/60 (Ord 89453)		
1965		7760	—	7760	3-9-64	MB	RV (Chg legal FS				H-6399)

71 L 15520 B T 15520*224900-0055-0 8/9

1972 | 23080 | — | 23080 | 4/6/71 | MB | RV(1)

72 L 18326 B 0 T 18326*224900-0055-0 9/71

73 L 23080 B 0 T 23080*224900-0055-0 9/71

1972		18,326	—	18,326	1-20-72	"	City of Seattle				C-0578
1973		23,080	—	23,080	"	"	"				"
							Cancellation - #6(5)-3/1/72				C-1437



LAND CLASSIFICATION AND SEGREGATION

SCALE ONE INCH 100 FEET TO 2½ ACRES OR 330 FEET

THIS SQUARE INDICATES 2½ ACRES Sc. 1"=50

SECTION N.E. 30

TWP. 25 N

RANGE 4 E

AERIAL PHOTO FT.

QUARTER MAP

PLAT MAP

2489

TAX LOT NO.

PARCEL NO.

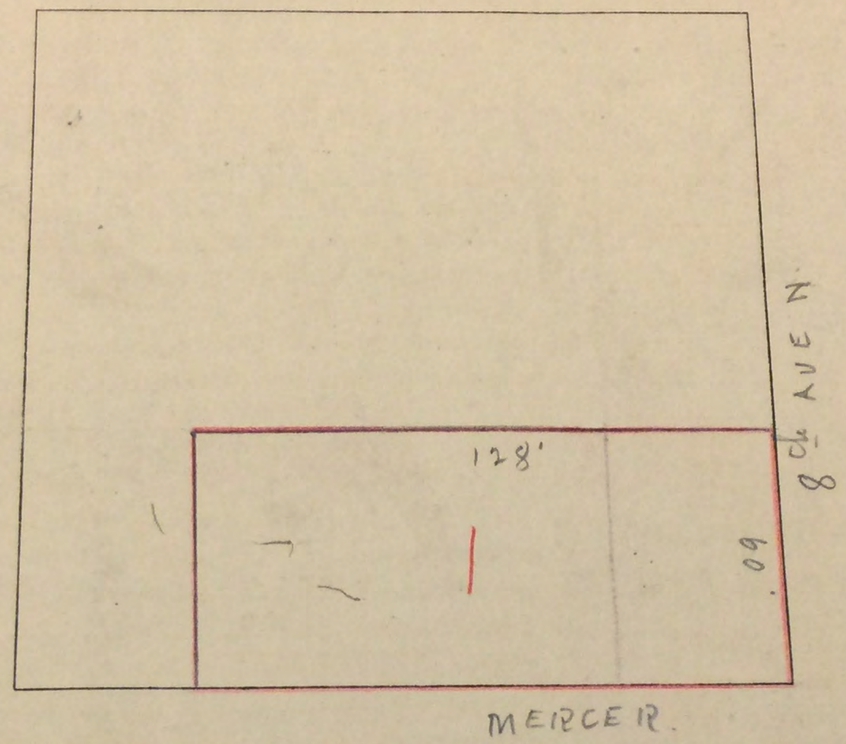

0042

FOLIO 1910

62 PERMIT NO. ADD 494807

DATE 1-25-62

ADDITION EDEN ADD
Section NE 30 Twp. 25 Range 4 Ewm. Block 1 Tax Lot
POR Lot or Tract 6-7-8 ETC.
W 64' L. 6. all 748 Less per taken by SC 48655 Less per Lot 6 Sold to city.

Address 800 MERCER ST.

Fee Owner NIFTY COSTUME CO. Architect HARRY C NELSON Contractor CHAS E LIVERS

Condition of Exterior G Interior F-G Foundation G Floor Plan: Good X Accept. Good

USE FACTORY

1	No. Stories ZONE M
	No. Stores
6	No. Rooms / ST
8	Basement
5	No. Offices
	No. Apartments
	1 rm. 2 rm. 3 rm.
	4 rm. 5 rm. 6 rm.

ROOF CONSTRUCTION

X	Frame Lam. 4X6 T&G & 2X6
	Mill Construction INSUL
	Rein. Concrete GLB 1962 ADD
	No. Trusses
	Wood Steel

ROOFING MATERIAL

	Tar and Gravel
Or	BV 3 PLY FIBER GL

FLOOR FINISHES

	Fir Maple
	Oak 2"x6" T&G
	Lino. 3"x6" T&G
X	Cement
	Terrazzo
	Racolith
X	Tile V. ASB. OFF
Or	

NO Tile Lino.

Tile	Total	Baths Fl. Walls Sq. Ft. Floors Sq. Ft. Walls Lin. Ft. Dr. Bds.
Lino.	Total	Sq. Ft. Floors Sq. Ft. Walls Lin. Ft. Dr. Bds. Kit's Fl. Walls

PLUMBING

18	No. Fixtures
12	Toilets
	Tub, Leg or Pem.
5	Basins, Ped.
1	Sinks
	Urinals
	Showers (Tub) (Stall)
	Laundry Trays
	H. W. Tank Fl. Drains
	Sprink. Sys. No. Hds.

TYPE OF CONSTRUCTION

	Frame
	Single Double P+B
X	Ordinary Masonry
	Mill Construction
	Class A Rein. Con.
	Stru. Steel and Con.
	Tile Brick
	Con. Rein. Con.

Good X Med. X Cheap

ADD 1962

Date Built 1924 ORIG. Finished 1962



HEATING

	Stove
	Pipeless Furnace
	Gravity H. A.
	Air Cond., Fan
8	Suspended Gas, ~~Hot Water~~
	Steam Heat see remarks.
X	Hot Water
X	5 FAN RADS, Oil Burner

Year	Assessed Value
1964	36700 Cm 62
71	73400

FOUNDATION

	Mud Sills
	Post and Pier
	Brick
X	Concrete 8" TO 12"
X	Pile

BASEMENT

PART	Full %
	Sub-Basement
	Size 7664 a
	Garage No. Cars
X	CONC Floors
	Plastered
	Living Rooms
	Service Rooms

Assessed Valuation 50% $ 36771

TANKS, ETC., LIST

Hoists: Elec. Hyd.

ELEVATORS

	Pass. Freight
	Auto. Elec.
	Man. Hyd.
	Man.

DOCKS AND PIERS

	Treated Piles, Timb
	Untreated
	Treated Piles only
	Average Length
	Paved

WIRING

	Knob & Tube
	Flex. Cable
X	Conduit
X	Power Wiring
	Range Wiring
	No. Outlets

EXTERIOR WALL CONST.

	Single Double
	2" x 4" Stud Walls
	2" x 6" Stud Walls
X	Brick Walls 8" 1924 ORIG
	Brick with Pilasters
	Concrete Walls
X	BLK 1962 ADD Con. with Pilasters
	Tile Walls
	Rein. Con. Skel.
	Filler Walls
	Laminated Walls

INTERIOR WALLS

	Stud and Plaster
	Lam. Plastered
	Plywood
	Ceiled
X	Plaster Board PARTS
X	Painted
	Stain Varnish
	Kalsomine
	Whitewashed
	Unfinished
X	PAINT only ON PERIM.

C. H.

B	12
1	12
2	
3	
4	
5	
6	
7	
8	
9	
10	
11	
12	
13	
14	
15	
16	
17	
18	
19	
20	
21	
22	

EXTERIOR FACING

	Siding Shingles
X	Shakes Stucco MARBELCRETE
	Brick Veneer
	Kind
	Stone Cast S.
	Terra Cotta
	Struc. Glass
	Trim

INTERIOR TRIM

	Fir
	Mah. Oak
	Metal
X	WD & ALUM. Doors
X	ALUM. Windows
	Stained
	Varnished
	Painted
	Unfinished

FLOOR CONSTRUCTION

Joist Con. Size PRE CAST CONC
O.C. In Bridg.

	Mill Construction
X	~~Rein.~~ Con.

GROUND FLOOR AREA 19421

TOTAL FLOOR AREA 28777 INCL. BALC.

SEE SUPL SHEET FOR PLAN

	Other Buildings	Construction	Floor	Roof	Stories	Dimensions	S. F. Area	Factor	Value	% Dep.	Deprec.	Net Value
	Garage								$		$	$
									$		$	$
									$		$	$
									$		$	$

5M 1-59

N. P. BANK NOTE CO.

1 DISTRICT | 2 ADDITION EDEN | 22490 | NAME

DISTRICT FOLIO 1910 | ADDITION EDEN ADD | Block 1 | Tract or Lot POR. 6-7-8 ETC

Section NE 30 Twp. 25 Range 4 Ewm.

PERMIT No. 62 ADD 494807

DATE 1-25-62

Fee Owner NIFTY COSTUME CO | Address of Property 800 MERCER ST | Architect

1/4" = 10'

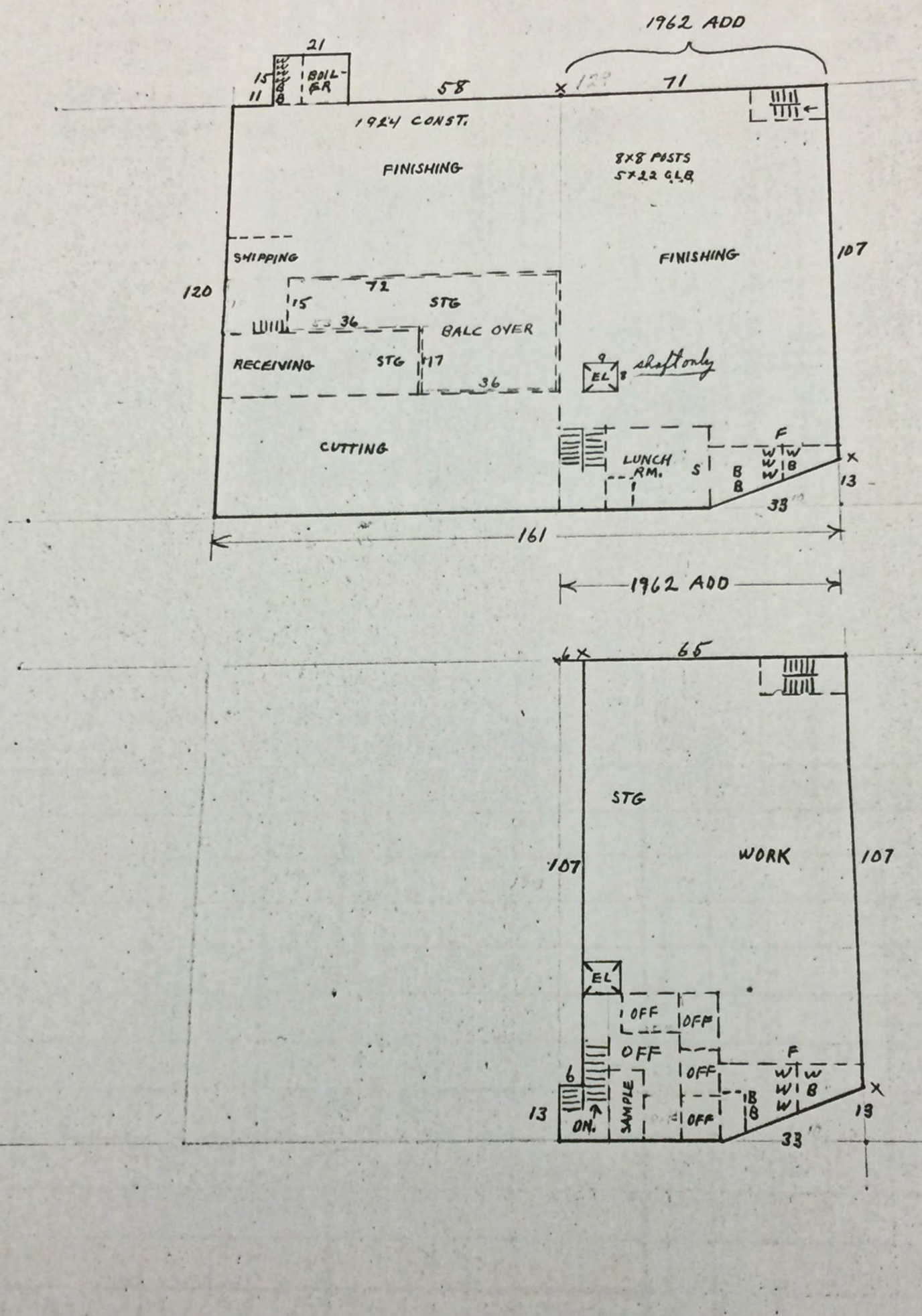

N. P. BANK NOTE CO.



0042

0040

22490

LIMITS	ROAD	SCHOOL	WATER	FIRE	SEWER	HOSPITAL		METRO	PK & REC
/									
Seattle-I								METRO	

224900-0040 16480 36700 0010

YR	AC	LAND	BLDGS	TOTAL	BY	DATE	REASON	CD	FEE OWNER	DATE	FILE #	PRICE
'60		11150	8900	20050	F.J.	5/18/59	H-6399					
64		11,150	36700	47850	Hm.	12/6/60	8900 Void Remodel-'62					
'65		16,480	36700	53180	MB	3-9-64	RV					
71 L 32960 B 73400 T 106360*224900-0040-0 8/9												
1972		45780	74820	120600	RB	4-5-71	RV-1					
72 L 36349 B 59407 T 95756*224900-0040-0 9/71 73 L 45780 B 74820 T 120600*224900-0040-0 9/71												
72		36,349	59,407	95,756	JH	1-20-72	City of Seattle				C-0577	
73		45,780	74,820	120,600	"	"	"	"	"			"
							Cancellation - HG(S) - 3/1/72				C-1439	

ADDITION 22490 EDEN

0042
0041

SECTION N. E. 30
TWP. 25
RANGE 4

TAX LOT NO.
PARCEL NO.

LOT NO.

BLOCK NO.

LAND CLASSIFICATION AND SEGREGATION sc. 1" = 50'

AERIAL PHOTO
QUARTER MAP
PLAT MAP
2489

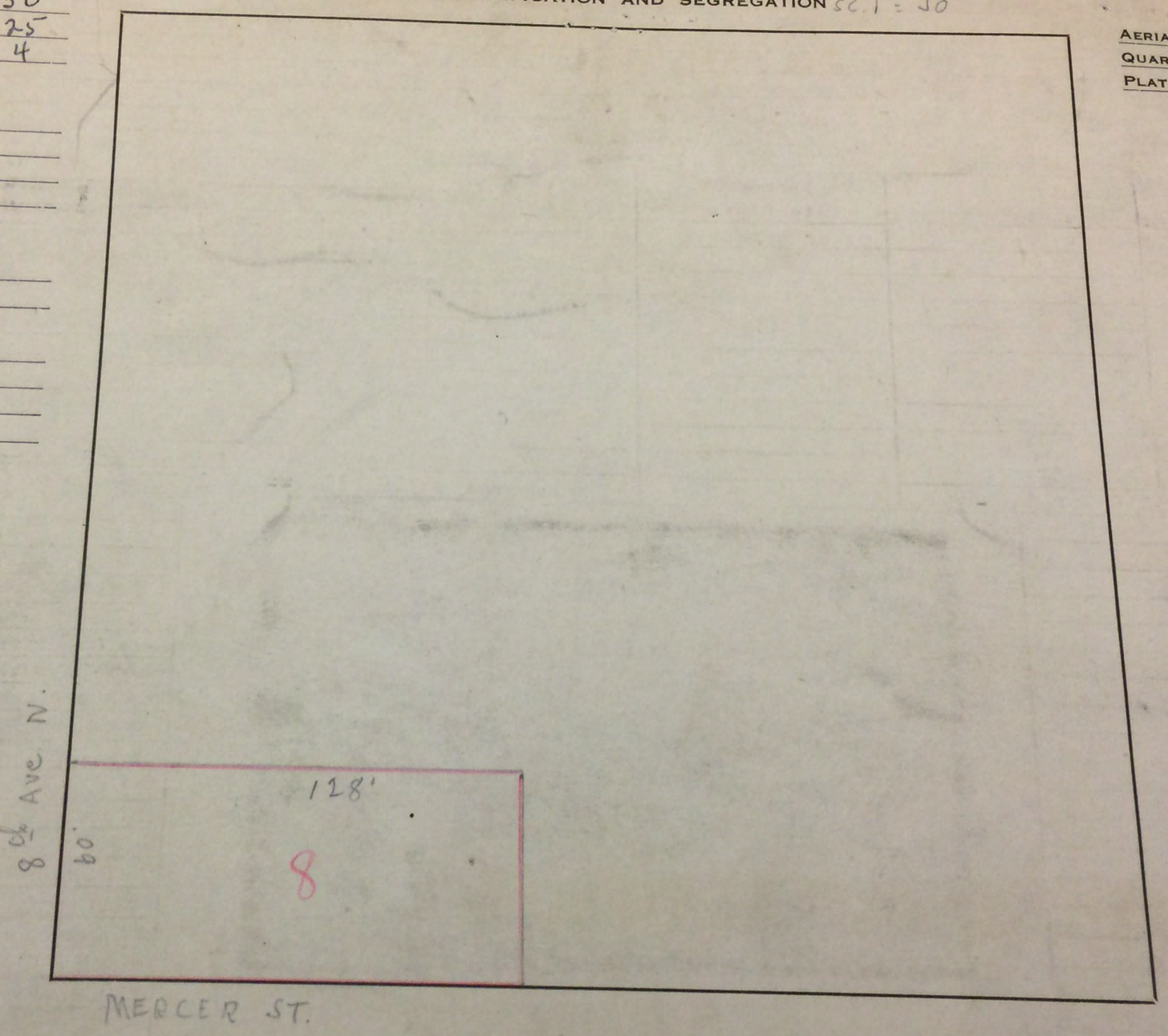

ADDITION 22490 EDEN

0006

1/4 SECTION ____ TWP. ____ N. RANGE ____ BLOCK 1 LOT 1 & 2

DESCRIPTION POR LOTS 1 & 2 DAF: BEG SW COR LOT 1 TH N TO NW COR LOT 2 TH E 33' TH S 107.10' TH SWLY TO BEG

LIMITS

224900-0006 3340 0010

OWNER OR CONTRACT PURCHASER	DATE	FILE NUMBER	PRICE	REMARKS
NIFTY COSTUME CO. INC.	5/5/59	Vol 3911	Pg. 399	
SWD - City of Seattle	10-15-71	AF#7110290122		

DISTRICT: ROAD	SCHOOL	WATER	FIRE	SEWER	HOSPITAL	AIRPORT	FERRY	
Seattle-1								METRO

ASSESSED VALUE

YEAR	ACRES	TIMBER	LAND	BLDGS.	TOTAL	DATE	BY	REASON	SEG. NO.
19 60			940		940	1/14/60	FJ(K)	Exempt LESS BEG SW COR LOT 1 ETC.	H-341
19 61			940		940	"	"	"	"
19 65T			3340		3340	3-9-64	MB	RV	
19									
19									
19 72			7500	—	7500	4-5-71	PAC	RV-1	
19									
19									
19									
19 72			5955	—	5955	1-20-72	VB	City of Seattle	C-0576
19 73			7500	—	7500	"	"	" "	C-1438
19								Cancellation - H6(5) - 3/1/72	

71 L 6680 B T 6680*224900-0006-0 8/9

72 L 5955 B 0 T 5955*224900-0006-0 9/71
73 L 7500 B 0 T 7500*224900-0006-0 9/71

20M 11-58 L & H PRINTING CO.

Por L. 1-5 l/w of alley + por Vac. Broad St.

FOLIO 1910

PERMIT NO. 439929

DATE 10/4-55

ADDITION LAKE UNION SHORE LANDS
Section 30 Twp. 25 Range 4 Ewm. Block 82 Tax Lot
Lot or Tract 1-5 W. 115.73'

Address S.E. COR 8 AVE N. & ALOHA.

Fee Owner CITY LIGHT. Architect
Condition of Exterior G Interior G Foundation G Floor Plan: Good Accept. X Good

USE WHSE & PARKING
1 No. Stories
No. Stores
1 No. Rooms
Basement
No. Offices
No. Apartments
1 rm. 2 rm. 3 rm.
4 rm. 5 rm. 6 rm.

TYPE OF CONSTRUCTION
X Frame
X Single ☐ Double
Ordinary Masonry
Mill Construction
Class A Rein. Con.
X Stru. Steel and ~~Con~~
Tile ☐ Brick
Con. ☐ Rein. Con.
Good Med. X Cheap

FOUNDATION
Mud Sills
Post and Pier
Brick
X Concrete
Pile

BASEMENT
O Full ☐ %
Sub-Basement
Size
Garage ☐ No. Cars
Floors
Plastered
Living Rooms
Service Rooms

EXTERIOR WALL CONST.
X Single ☐ Double
2" x 4" Stud Walls
2" x 6" Stud Walls
Brick Walls
Brick with Pilasters
X STEEL Concrete Walls
Con. with Pilasters
Tile Walls
Rein. Con. Skel.
Filler Walls
Laminated Walls

EXTERIOR FACING
X Siding ☐ Shingles
Shakes ☐ Stucco
Brick Veneer
X STEEL Kind
Stone ☐ Cast S.
Terra Cotta
Struct. Glass
Trim

FLOOR CONSTRUCTION
Joist Con. Size x
O.C. In Bridg. ☐
Mill Construction
X ~~Reinf~~ Con.

ROOF CONSTRUCTION
X Frame Lam ☐
Mill Construction
Rein. Concrete
No. Trusses
Wood X Steel

ROOFING MATERIAL
Tar and Gravel
Or X METAL

FLOOR FINISHES
Fir ☐ Maple
Oak ☐ 2"x6" T&G
Lino. ☐ 3"x6" T&G
X Cement
Terrazzo
Raccolith
Tile
Or

Tile ☐ Lino.
Tile Total
Lino. Total
Baths ☐ Fl. ☐ Walls
Sq. Ft. Floors
Sq. Ft. Walls
Lin. Ft. Dr. Bds.
Sq. Ft. Floors
Sq. Ft. Walls
Lin. Ft. Dr. Bds.
Kit's ☐ Fl. ☐ Walls

PLUMBING
O No. Fixtures
Toilets
Tube, Leg or Pom.
Basins, Ped.
Sinks
Urinals
Showers (Tub) (Stall)
Laundry Trays
H. W. Tank Fl. Drains ☐
Sprink. Sys. No. Hds.

HEATING
O Stove
Pipeless Furnace
Gravity H. A.
Air Cond., Fan
Suspended Gas, Hot Water
Steam Heat
Hot Water
Oil Burner

Date Built 1955 X Finished ☐ Unfinished ☐ Remodeled
Effective Age Years Future Life Years
Dep. for Cond. Dep. for Ob. Dep. for Es. Total

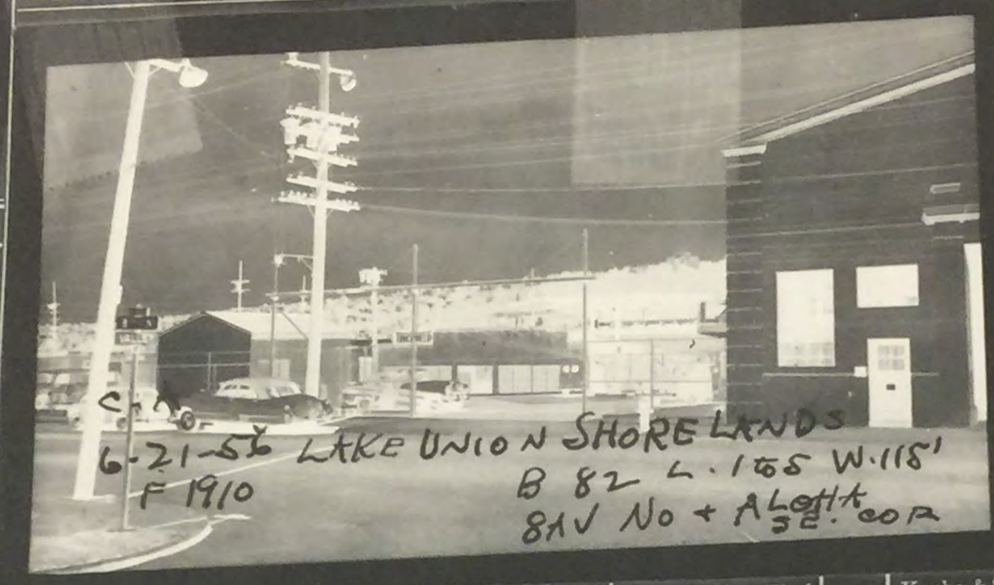

Year	Assessed Value
1957	3800 A56
1970	~~4000~~ 8000 IA '68

50
50
50
75
50
00
75
00

4000 gal tank
8' Fence
B Top
4000 - Gal TANKS

Pass. ☐ Freight
Auto. ☐ Elec.
Man. ☐ Hyd.
☐ Man.
Hoists: Elec. Hyd.

Treated Piles, Timb
Untreated
Treated Piles only
Average Length
Paved

X Knobe & Tube
Flex. Cable
X Conduit
Power Wiring
Range Wiring
No. Outlets

INTERIOR WALLS
Stud and Plaster
Lam. ☐ Plastered
Plywood
Ceiled
Plaster Board
X Painted
Stain ☐ Varnish
Kalsomine
Whitewashed
Unfinished

INTERIOR TRIM
Fir
Mah. ☐ Oak
X Metal
METAL Doors
O Windows
Stained
Varnished
Painted
Unfinished

C. H.
B
1
2
3
4
5
6
7
8
9
10
11
12
13
14
15
16
17
18
19
20
21
22

GROUND FLOOR AREA 299

TOTAL FLOOR AREA

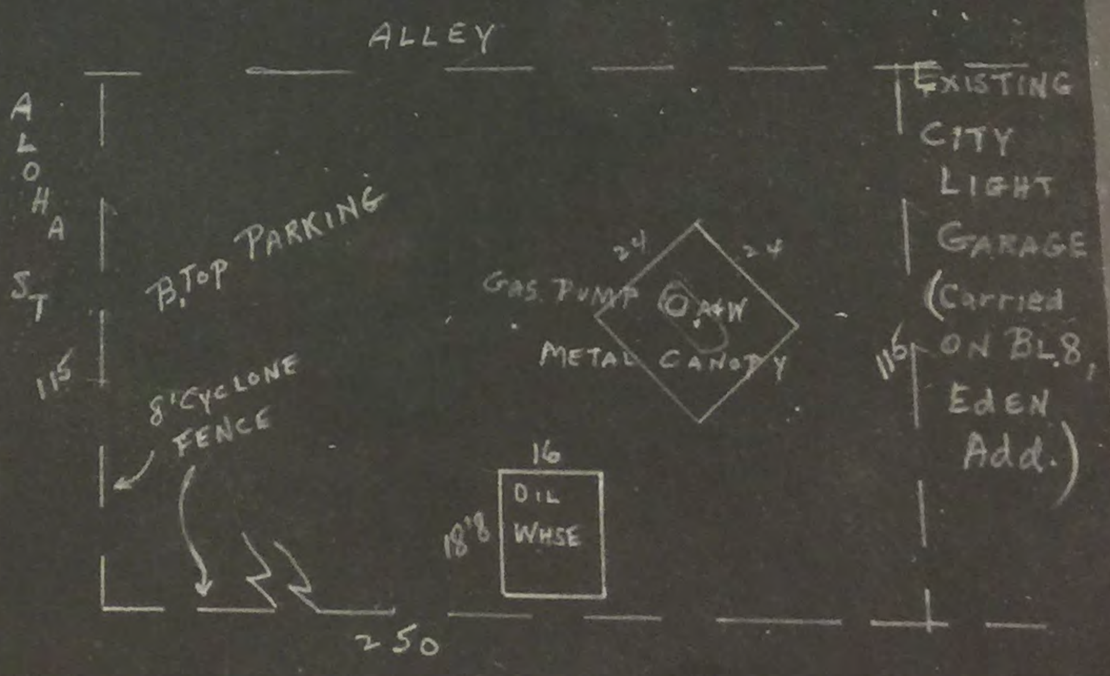

	Other Buildings	Construction	Floor	Roof	Stories	Dimensions	S. F. Area	Factor	Value	% Dep.	Deprec.	Net Value
	Garage					x			$		$	$
						x			$		$	$
						x			$		$	$
						x			$		$	$

N.P.B.N. CO.

40888 3530

LIMITS	ROAD	SCHOOL	WATER	FIRE	SEWER	HOSPITAL	AIRPORT	FERRY	METRO
	Seattle 1								

408880-3530 X 31740 3800 0010

YR.	AC	LAND	BLDGS.	TOTAL	BY	DATE	REASON	CD	FEE OWNER	DATE	FILE #	PRICE
1953		1500	820	2320	NS	2/52	Exempt.		City Light			
1958		1500	3800	5300	Mm.	7/19/58	Old Imps ③ Void New Imp 1955					
1960		28980	3800	32780	EN.	10-30-58	RW.					
1965		31740	3800	35540	MB	3-9-64	RV					
1970		31740	4000	35740	BS	2/3/69	Underground Tanks.					
19												
1972		69530	4060	73590	ea	4-5-71	RV-D					
19												
19												
19												
19												
19												
19												
19												
19												
19												
19												
19												
19												
19												
19												

71 XL 63480 B 8000 T 71480*408880-3530-0 8/9

1 DISTRICT 3
PERMITS
CODE NO. 02
PERMIT NO. 1

2 ADDITION LAKE UNION SHORE LANDS NAME
SECTION TWP. N. RANGE EWM: BLOCK 82 TRACT OR LOT NO. 4 40888 1
DESCRIPTION
Por Lots 1-2-3-4-5 ly W of alley & por Vac Broad St AND ~~less por E of alley; less por for alley~~
3 ADDRESS—PROPERTY SE Cor of 8th Ave No & Aloha St. CONT. PURCHASER
4 FEE OWNER Puget Sd. P. & L. Co. 4-23-26
5 ARCHITECT
CONTRACTOR

ORIG. COST $

6 BUILDING
warehouse
1 story
1 store

BASEMENT
none

FOUNDATION
P&B

ROOF
shingle
sheet metal

STORE FRONTS

EXTERIOR
frame; open
cor sheet metal

EXTRA FEATURES

CONSTRUCTION open; special
MISCELLANEOUS
7 CONDITION: EXTERIOR fair INTERIOR fair FOUND. good
8 MAIN SUPPORT COLUMN x FOOTING SPAN FT.
9 FIRST FLOOR JOIST INCH CENTERS BRIDGED
10 BUILDING finished
11 GROSS INCOME $ EXPENSE $ NET INCOME $
12 DEPRECIATION: COND. 34 % OBSLSE. % ECON. SUIT. % TOTAL %
YEAR BUILT 1924 REMODELED no
EFFECTIVE AGE 12 YEARS FUTURE LIFE 23 YEARS
DIMENSIONS 32 x 36 x SQUARE FT. 1152 AREA CUBIC FT.

INTERIOR
P&B
galv sht met

FLOORS
fir & conc

FIRE PLACE

PLUMBING
none

TILE WORK

WIRING

HEATING

ELEVATORS

CEILING—HEIGHT
1st flr 12'

S.E. Cor. 8th Ave No. and Aloha St.

IMPROVEMENT VALUE

BUILDING	$
MAIN BUILDING	$
OTHER BUILDINGS	$
TOTAL	$ 900
ASSESSED VALUE 50%	$ 450

DATE 8/2/37

LAND INFORMATION

1. SIZE x level; on grade
2. STREET—ROAD graded; paved; yes alley; unpvd
3. SIDEWALK conc; sewer
4. LANDSCAPING natural
5. TREND static VALUE $
6. USE ind
7. DISTRICT med old

O

C	OTHER BUILDINGS	CONSTRUCTION	FLOOR	ROOF	STY.	DIMENSION	AREA	VALUE

O

C	OWNER OR CONTRACT PURCHASER	DATE	FILE NO.	PRICE	MTGE.	STAMP
	City Light				4958	

FLOOR PLAN 10'=1'



REMARKS
Also S.E. Cor. 8th Ave No & Aloha St. (Warehouse)
Also S.W. Cor. 8th Ave. No. and Aloha St. (Garage)

PIGOTT-WASHINGTON PRINTING CO.

SECTION NE 30
TWP. 25
RANGE 4

TAX LOT NO.
PARCEL NO.

LOT NO.

BLOCK NO.

LAND CLASSIFICATION AND SEGREGATION



AERIAL PHOTO
QUARTER MAP
PLAT MAP
#2608

1 DISTRICT 3 | 2 ADDITION Lake Union Shore Lands | 40888 | NAME
SECTION | TWP. | N. RANGE | EWM: BLOCK 80 | TRACT OR LOT NO. 1 to 4 incld
DESCRIPTION ~~Por E of Alley~~ S 18.28' of Lot 5 Ly E of Alley & Por Vac ~~Alley~~ St

LIMITS O.L. | CODE NO. | PERMIT NO. /

3 ADDRESS—PROPERTY N.W. Cor Roy St.& 9th Ave. No | CONT. PURCHASER
4 FEE OWNER Bagley, Mercer, Co. | 1-21-24 | CONTRACTOR
5 ARCHITECT

EXTRA FEATURES none

ORIG. COST $

6 BUILDING Mac Truck Service garage building
1 story
8~~4~~ rooms
3 offices

BASEMENT none

FOUNDATION concrete

ROOF tar and gravel

STORE FRONTS plate glass
wood sash
conc.& wood bulk hd.

EXTERIOR brick solid 9"

CONSTRUCTION masonry & mill | solid-good
MISCELLANEOUS
7 CONDITION: EXTERIOR good | INTERIOR good | FOUND. good
8 MAIN SUPPORT COLUMN x | FOOTING | SPAN | FT.
9 FIRST FLOOR JOIST | INCH CENTERS | BRIDGED
10 | BUILDING finished
11 GROSS INCOME $ | EXPENSE $ | NET INCOME $
12 DEPRECIATION: COND. 30 % | OBSLSE. % | ECON. SUIT. % | TOTAL %
YEAR BUILT 1922 | REMODELED no
EFFECTIVE AGE ~~15~~ 35 YEARS | FUTURE LIFE ~~35~~ 37 YEARS
DIMENSIONS x 117 x 250 | SQUARE FT. 29250 | AREA CUBIC FT.

INTERIOR
ceiled
office-plaster board
4 partitions

FLOORS
~~cement~~ 600' tile

FIRE PLACE
none

PLUMBING
11 fixtures
4 toilets
3 basins
2 sinks
1 H.W. tank
1 drink fount
average

TILE WORK
none

WIRING

HEATING
steam or vapor
sawdust burner-Ideal American

ELEVATORS
none

CEILING—HEIGHT
1st flr. 15'

IMPROVEMENT VALUE
BUILDING $ 33090 ~~16500~~ 24800 K5 1.49
MAIN BUILDING $
OTHER BUILDINGS $
TOTAL ~~OTHER BUILDINGS~~ $ ~~35720~~
ASSESSED VALUE 50% $ ~~17860~~
DATE 8/13/37 ~~14830~~

LAND INFORMATION
1. SIZE x level-on grade
2. STREET—ROAD graded-paved
Alley-yes-not paved
3. SIDEWALK concrete-sewer
Water-city
4. LANDSCAPING none
5. TREND static VALUE $
6. USE industrial
7. DISTRICT medium-old

C/O	OTHER BUILDINGS	CONSTRUCTION	FLOOR	ROOF	STY.	DIMENSION	AREA	VALUE

C/O	OWNER OR CONTRACT PURCHASER	DATE	FILE NO.	PRICE	MTGE.	STAMP
C	DAVID E EDWARDS	3-1-73	E209857	$225000		

REMARKS ALSO POR. E. OF ALLEY 2+3+4 AND S 18.28' AND POR. VAC. 80
ALLEY OF 5 - LAKE UNION SHORE LANDS. 80

FLOOR PLAN 50-1

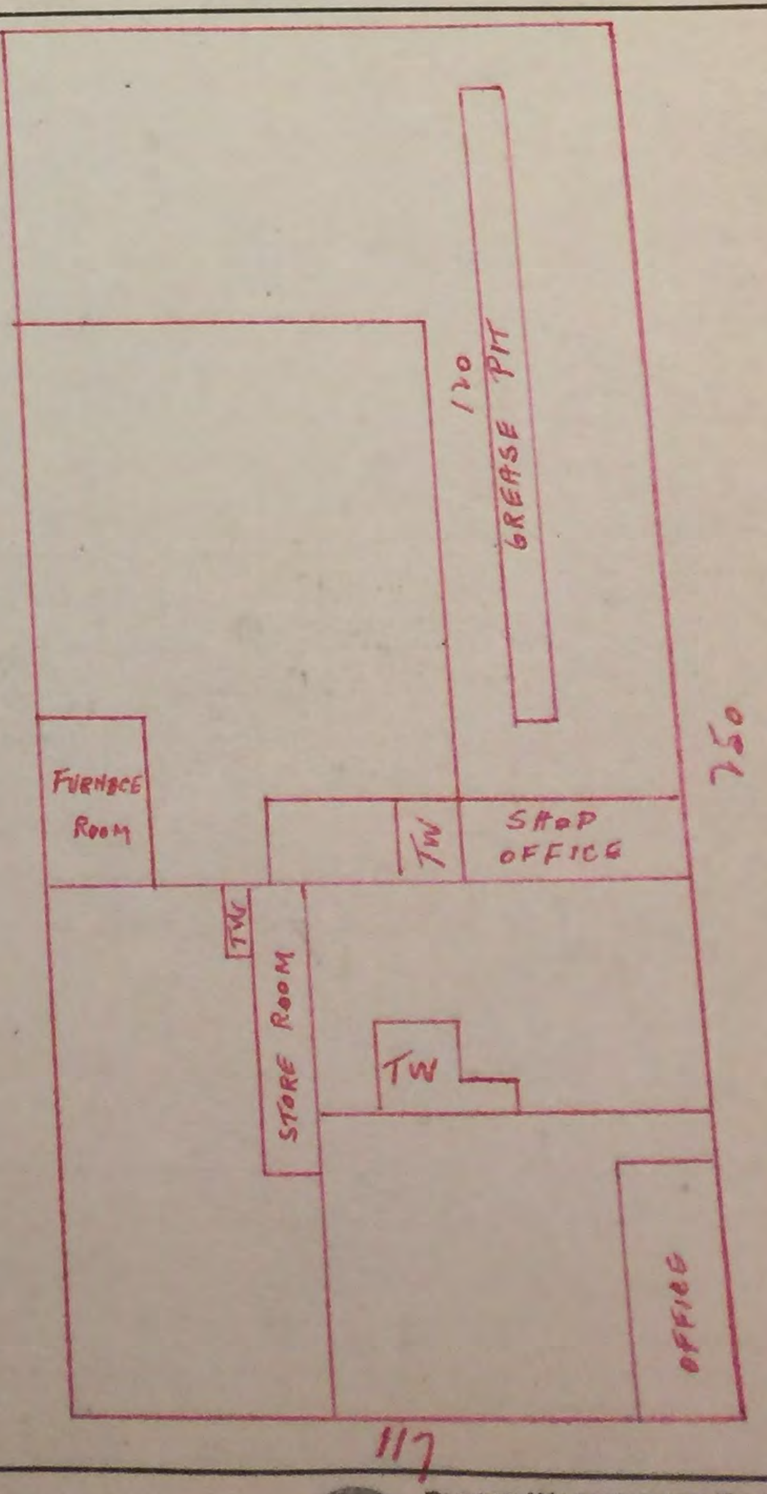

1. DISTRICT 13

2. ADDITION Lake Union Shore Lands

40888

3445

SECTION TWP N RANGE EWM BLOCK 80 TRACT OR LOT Lots 1-2-3 and 4

DISTRICT	ROAD	SCHOOL	WATER	FIRE
Seattle 1				METRO

408880-3440 26550 29000 0010

3440

RECORD OF ASSESSED VALUE

YEAR	AC.	LAND	BLDGS.	TOTAL	DATE	BY	REASON	LAND DECREASE	LAND INCREASE	BUILDING DECREASE	BUILDING INCREASE
1938		3670	12860	16530							
19											
1947		3670	14030	17700							
1948		4050	14030	18080	8-45	W					
1950		4250	16500	20750	3-47	W.	R.V		580		
1953		4250	21800	26050	5-16-49.	JH	new floors				
1954		13100	21800	34900	7/25/51	JBm.	R.V.				
1955		13150	21800	34950	7-53	L L	merge				
1956		13150	29000	42150	7-53	L L	merge				
1960		18240	29000	47240	10-5-54	JBm.	R.V.				
1965		26,550	29000	55550	10-30-58	EH.	R.V.				
19					3-9-64	MB	RV				
19											
1972		62000	66310	128310	4-5-71	PEC	RV-1				
19											
19											
19											
19											
19											
19											
19											
19											
19											
19											
19											
19											
19											
19											
19											

71 L 53100 B 58000 T 111100*408880-3440-0 8/9

72 L 49228 B 52650 T 101878*408880-3440-0 9/71

73 L 62000 B 66310 T 128310*408880-3440-0 9/71

ROY ST

SECTION TWP N RANGE EWM BLOCK 80 TRACT OR LOT NO. 1-2-3 and 4

3445

LAND CLASSIFICATION AND SEGREGATION

50 to 1

SECTION NE 30
TWP. 25
RANGE 4

TAX LOT NO.
PARCEL NO.

LOT NO.

BLOCK NO.

AERIAL PHOTO
QUARTER MAP
PLAT MAP
#2607

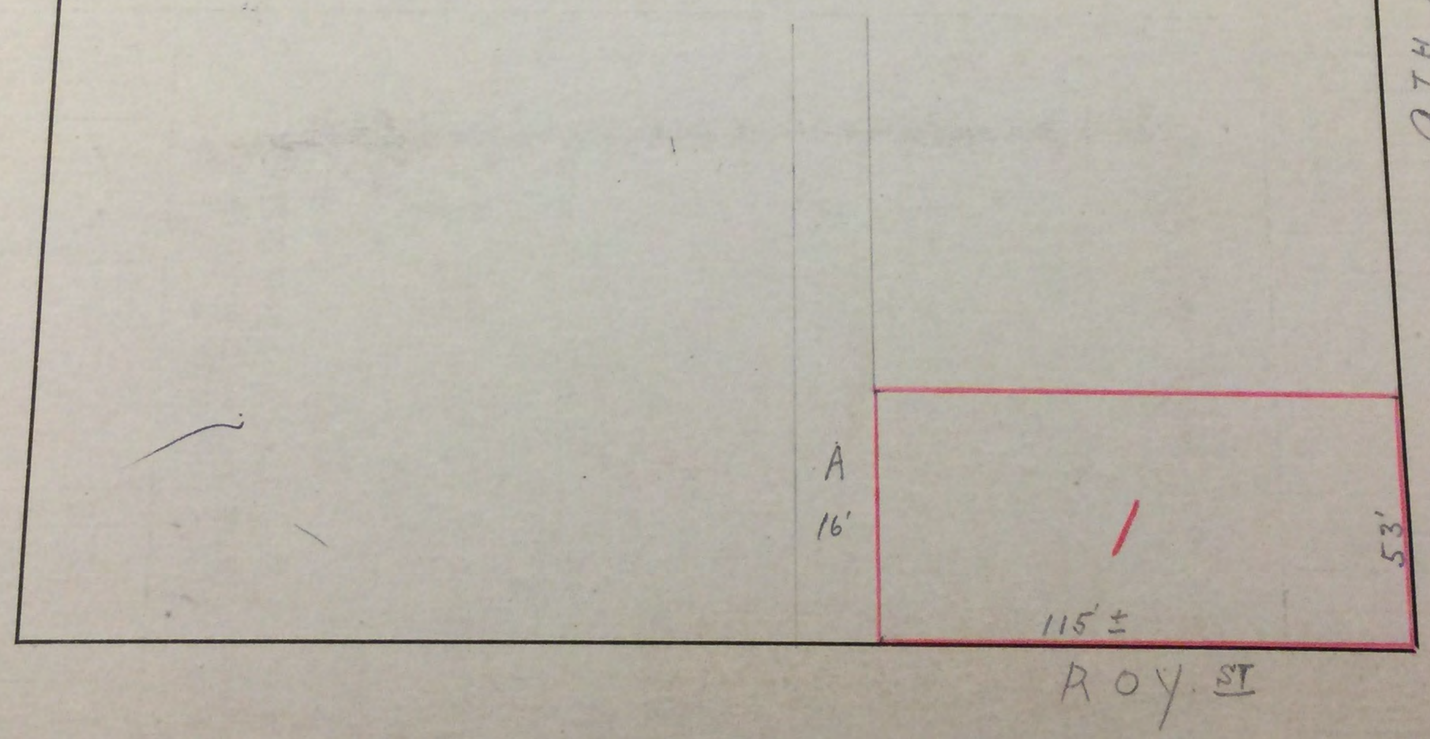

DISTRICT

ADDITION LK. UNION - SHORE LD. 2607

Section 30 Twp. 25 Range 4 Ewm. Block 81 Tract or Lot 1

PERMIT No. 342718

DATE 2/24-41

Fee Owner Wm O McKay Co. Address of Property 900-16 - Roy Architect

Condition of Exterior G Interior G Foundation G Floor Plan: Good Accept. Poor

USE GARAGE

- 1 No. Stories
- No. Stores
- 1 No. Rooms
- Basement
- 1 No. Offices
- No. Apartments
- 1 rm. ☐ 2 rm. ☐ 3 rm.
- 4 rm. ☐ 5 rm. ☐ 6 rm.

ROOF CONSTRUCTION

- ✓ Frame ~~Steel~~ Lam. ☐
- X Mill Construction 51
- Rein. Concrete
- No. Trusses
- Wood ☐ Steel

ROOFING MATERIAL

- ✓ Tar and Gravel

Or. Or.

FLOOR FINISHES

- Fir ☐ Maple
- Oak ☐ 2" x 6" T&G
- Lino. ☐ 3" x 6" T&G
- ✓ Cement
- Terrazzo
- Raecolith
- Tile

Tile ☐ Lino.

Tile Total

Baths ☐ Fl. ☐ Walls

Sq. Ft. Floors

Sq. Ft. Walls

Lin. Ft. Dr. Bds.

Lino. Total

Sq. Ft. Floors

Sq. Ft. Walls

Lin. Ft. Dr. Bds.

Kit's. ☐ Fl. ☐ Walls

PLUMBING

- 2 No. Fixtures
- Toilets
- Tubs, Leg or Pem.
- 1 Basins, Ped.
- 1 Sinks
- Urinals
- Showers (Tub) (Stall)
- Laundry Trays
- H. W. Tank Fl. Drains ☐
- No. Sprink. Sys. No. Hds.

TYPE OF CONSTRUCTION

- Frame
- ✓ Single ☐ Double
- Ordinary Masonry
- Mill Construction
- Class A Rein. Con.
- Stru. Steel and Con.
- Tile ☐ Brick
- Con. ☐ Rein. Con.

Good Med. X Cheap

Date Built 1941 ✓ Finished ☐ Unfinished ☐ Remodeled

Effective Age 14 Years 51 Future Life Years

Dep. For Cond. Dep. For Ob. Dep. For Es. Total 22

REPRODUCTION COST Factor Make Up

Factor	Plus or Minus	Dimensions	S. F. Area	Factor	Cost

Sup. Building A. V. $

Total $

HEATING

- ✓ Stove
- Pipeless Furnace
- Gravity H. A
- Air Cond., Fan fans.
- Arcola
- X 1-Pipe Steam
- 2-Pipe St. or Vapor
- Hot Water
- Oil Burner
- Coal Stoker

WIRING

- Knobe & Tube
- ✓ Flex Cable
- Conduit
- Power Wiring
- Range Wiring
- 14 No. Outlets

ELEVATORS

Pass. ☐ Freight ☐

Auto. ☐ Elec. ☐

Man. ☐ Hyd. ☐

Man. ☐

FOUNDATION

- Mud Sills
- Post and Pier
- Brick
- ✓ Concrete 8"
- Pile

BASEMENT

- Full ☐ %
- Sub-Basement
- Size x
- Garage ☐ No. Cars
- Floors
- Plastered
- Living Rooms
- Service Rooms

EXTERIOR WALL CONSTR.

- Single ☐ Double
- 2" x 4" Stud Walls
- 2" x 6" Stud Walls
- Brick Walls
- ✓ Brick With Pilasters
- Concrete Walls
- Con. With Pilasters
- Tile Walls
- Rein. Con. Skel.
- Filler Walls
- Laminated Walls

EXTERIOR FACING

- Siding ☐ Shingles
- Shakes ☐ Stucco
- ✓ Brick ~~Veneer~~ GL. McBEAN Kind
- Stone ☐ Cast S.
- Terra Cotta
- Struct. Glass
- Trim

FLOOR CONSTRUCTION

Joist Con. Size x

O. C. In Bridg ☐

- Mill Construction
- ✓ Rein. Con. 5"

INTERIOR WALLS

- Stud and Plaster
- Lam. ☐ Plastered
- Ply Wood
- Ceiled
- Plaster Board
- Painted
- Stain ☐ Varnish
- ✓ Kalsomine
- Whitewashed
- Unfinished

INTERIOR TRIM

- ✓ Fir
- Mah. ☐ Oak
- Metal
- Doors
- Windows
- Stained
- Varnished
- Painted
- Unfinished

✓ STEEL SASH

GAS STATIONS

- Frame
- Metal
- Masonry
- Plastered or Ceiled
- Floors

SERVICE BUILDING

- Frame
- Metal
- Masonry
- Plastered or Ceiled
- Floors

TANKS, ETC., LIST

Hoists: Elect. Hyd.

DOCKS AND PIERS

- Treated Piles and Timbers
- Untreated
- Treated Piles only
- Average Length
- Paved

C. H.

S.B. B 1 2 3 4 5 6 7 8 9 10 11 12 13 14 15 16 17 18 19 20 21 22

GROUND FLOOR AREA 5595

TOTAL FLOOR AREA

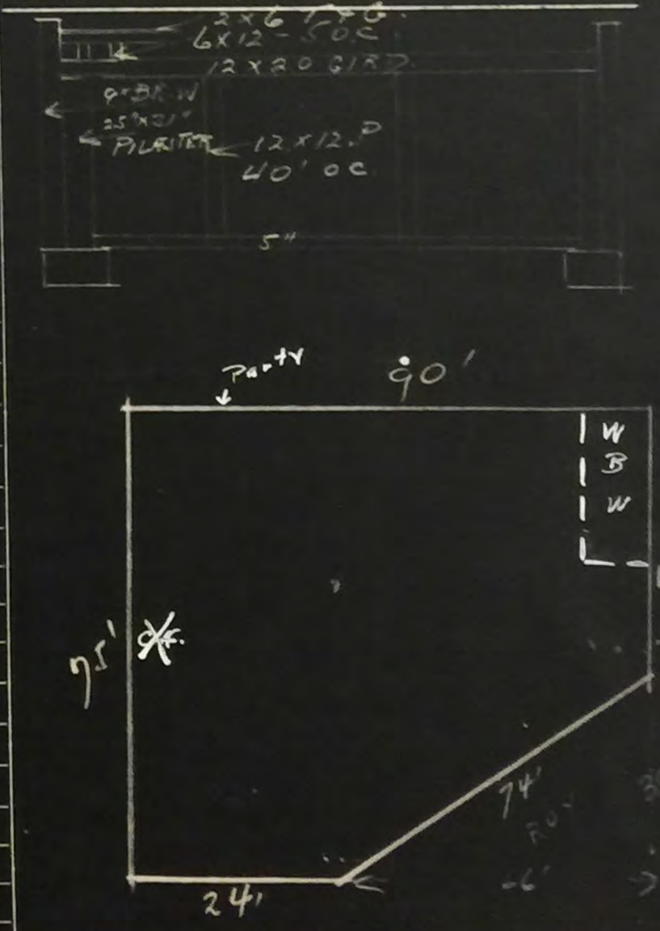

Other Buildings	Construction	Floor	Roof	Stories	Dimensions	S. F. Area	Factor	Value	% Dep.	Deprec.	Net Value
Garage					x			$		$	$
					x			$		$	$
					x			$		$	$
					x			$		$	$

40888

3495

LIMITS	ROAD	SCHOOL	WATER	FIRE	TOTAL ACREAGE	TIMBER METRO	IMPROVED	UNIMPROVED
~~01~~ 1	Seattle 1				408880-3495	9180	4600	0010

YEAR	AC.	LAND	BLDGS.	TOTAL	BY	DATE	REASON	FEE OWNER	DATE
1943		4650.	5060 (2)	9710	CB	7/6/42	New Comm'l	J. S. Brace Inc	11-8-29
1947		4650	5060	9710	W	8-45			
1948		6150	5060	11710	W	3-47	RV		
1948		6150	4800 (1)	10950	GL	5-47	Improvided (260 A.V.)		
1951		6150	6000	12150	MAC	4-50	R.V.		
1956		6150	7500	13650	WJM	10/5/54	R.V.		
1960		5900	7500	13400	EH	10-30-58	RV.		
1964		5900	4600	10500	JM	12/6/62	Per folio		
1965		9180	4600	13780	MB	3-9-64	RV		
19	71 L	18360 B	9200 T	27560*408880-3495-0		8/9			
1972		19380	15170	34550	RBC	4-5-71	RV-1		
19	72 L	15388 B	12045 T	27433*408880-3495-0		9/71			
19	73 L	19380 B	15170 T	34550*408880-3495-0		9/71			
1972		15388	12045	27433	GB	4-10-72	City of Seattle		C-2388
1973		19380	15170	34550	"	"	AF 7105210127		"
19									
19									
19									
19									
19									

1 DISTRICT 13 — LIMITS — CODE NO. 01 — PERMIT NO. 1

2 ADDITION Lake Union Shore Lands 40888 NAME
SECTION TWP. N. RANGE EWM: BLOCK 78 TRACT OR LOT NO. 4 & 5 & por Vac Alley
DESCRIPTION

3 ADDRESS—PROPERTY 609-17 Westlake North CONT. PURCHASER
4 FEE OWNER H. H. HANSEN, SUPT OF BKS 5-12-33
5 ARCHITECT CONTRACTOR

ORIG. COST $

6 BUILDING
Masonry & Mill
2 story
1 store
14 rooms

BASEMENT 100%
concrete 12'
concrete floors

FOUNDATION
concrete

ROOF
tar and gravel
Mill Lam.

STORE FRONTS
plate glass
copper sash

EXTERIOR
reinforced conc. 13"
terra cotta trim

EXTRA FEATURES 40 sprinkler heads
80 added in 1949.
CONSTRUCTION solid-medium
MISCELLANEOUS masonry & Mill construction
7 CONDITION: EXTERIOR fair INTERIOR fair FOUND. good
8 MAIN SUPPORT COLUMN x FOOTING SPAN FT.
9 FIRST FLOOR JOIST INCH CENTERS BRIDGED
10 BUILDING finished
11 GROSS INCOME $ EXPENSE $ NET INCOME $
12 DEPRECIATION: COND. 30 % OBSLSE. % ECON. SUIT. % TOTAL 37 %
YEAR BUILT 1922 REMODELED no
EFFECTIVE AGE 15 YEARS FUTURE LIFE 35 YEARS
DIMENSIONS x 107 x 122 ? SQUARE FT. 13054 AREA CUBIC FT.

INTERIOR
14 plastered

FLOORS
9 fir 5 cement 2nd mill.

FIRE PLACE
none

PLUMBING
12 fixtures 6 basins
6 toilets average

TILE WORK
none

WIRING

HEATING
hot water

ELEVATORS Car - 2 Ton
Auto - Elect.

CEILING—HEIGHT
1st flr. 20'
2nd flr. 14'
basement 12'

IMPROVEMENT VALUE
BUILDING $ 3800
MAIN BUILDING $ 39000
OTHER BUILDINGS $ 31900
TOTAL OTHER BUILDINGS $ 46200
ASSESSED VALUE 50% $ 23100
DATE 8/10/37 25200

LAND INFORMATION
1. SIZE x level-on grade
2. STREET—ROAD graded-paved
Alley-yes-paved
3. SIDEWALK concrete-sewer
Water-city
4. LANDSCAPING none
5. TREND static VALUE $
6. USE industrial
7. DISTRICT medium-old

O C	OTHER BUILDINGS	CONSTRUCTION	FLOOR	ROOF	STY.	DIMENSION	AREA	VALUE

O C	OWNER OR CONTRACT PURCHASER	DATE	FILE NO.	PRICE	MTGE.	STAMP
	Puget Sd. Sav & Loan	10/23/41	8885			35.20
	Lyle McKay	4/10/44	3402887			

REMARKS
Also 5 78 Lake Union Shore Lands.

FLOOR PLAN H0-1

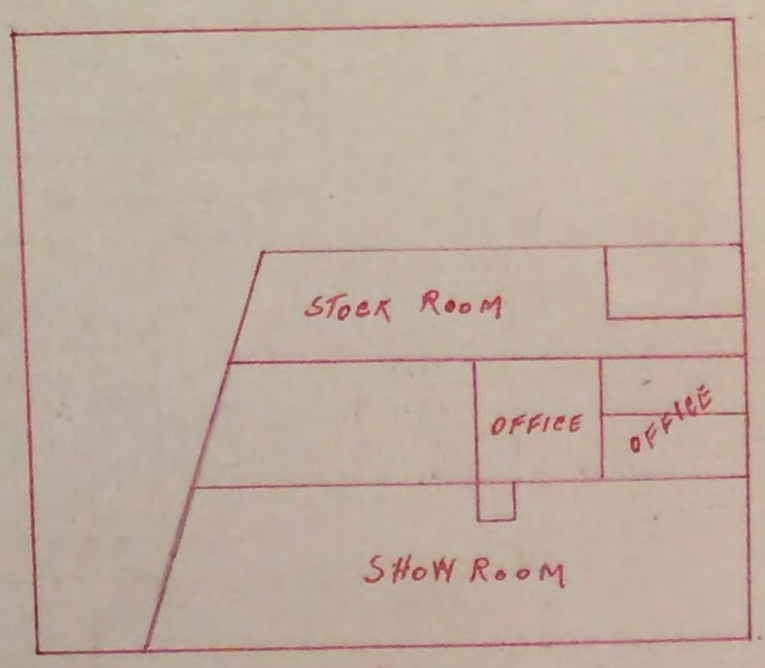

SMALL COMMERCIAL—KING COUNTY ASSESSOR, SEATTLE, WASHINGTON

PIGOTT-WASHINGTON PRINTING CO.,

1 DISTRICT ... Shore Lands 40888 NAME 93

... Shore Lands NAME 80

DISTRICT	ROAD	SCHOOL	WATER	FIRE
Seattle 1				METRO

408880-3385 17700 39000 0010 ... VALUATION 3385

RECORD OF ASSESSED VALUE

YEAR	AC.	LAND	BLDGS.	TOTAL	DATE	BY	REASON	LAND DECREASE	LAND INCREASE	BUILDING DECREASE	BUILDING INCREASE
1938		4020	23100	27120			(1942 July B.E. #86)				
1943		4020	20000	24020	11/14/41	[illegible]	Re fig			4020	
1947		4020	20000	24020	8-45	W	RV.		480		
1948		4500	20000	24500	3-47	W	RV.				
1953		4500	25000	29500	7/25/51	WBM.	RV.				
1954		9000	25000	34000	7-53	L L	merge				
1956		9000	31900	40900	10/5/54	WBM.	Elev., RV.				
1959		9000	39000	48000	5-12-58	RD	Revalue per folio Ord 86574- 10/29/58				
1960		12960	39000	51960	11-12-58	EU	RV. (Cdg legal 1/12/59 FJ(T) G- 231)				
1965		17,700	39000	56700	3-9-64	MB	RV				
19											
19											
1972		34500	125260	159760	4-5-71	[illegible]	RV-1				
19											
19											
19											
19											
19											
19											
19											
19											
19											
19											
19											
19											
19											
19											
19											
19											
19											
19											

71 L 35400 B 78000 T 113400*408880-3385-0 8/9

72 L 27393 B 99456 T 126849*408880-3385-0 9/71

73 L 34500 B 125260 T 159760*408880-3385-0 9/71

408880-3395

LAND CLASSIFICATION AND SEGREGATION

50 to 1

ROY. ST

SECTION NE 30
TWP. 25
RANGE 4

TAX LOT NO.
PARCEL NO.
LOT NO.
BLOCK NO.

Leah M McHaw
44

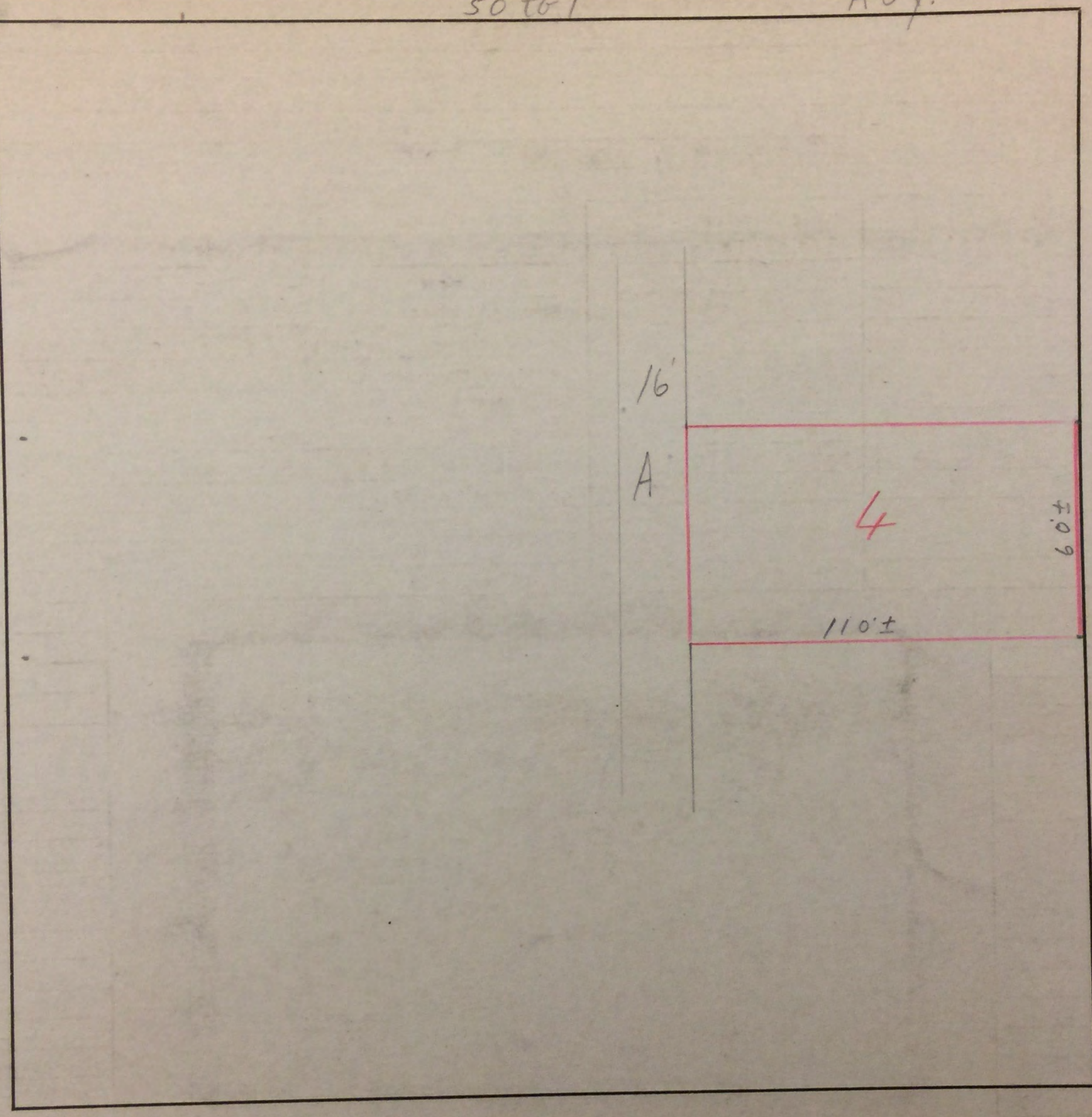

AERIAL PHOTO
QUARTER MAP
PLAT MAP
#2607

...D. good
...AN FT.
...DGED
TOTAL %
YEARS
CUBIC FT.
...ALUE
17800
~~8900~~
~~6640~~
~~8320~~
~~795~~
...TION
on grade
d-paved
-sewer
$
d
-1

FOLIO 1947

PERMIT No. 387894

DATE 5-27-48.

ADDITION D.T. Denny's 1st Add to No. Seattle

Section Twp. Range Ewm Block 93 Tract or Lot 2

also Lots 1 + 3 + 4.

529 Westlake Ave. No

Fee Owner Wm. O. McKay Co. Addr

Condition of Exterior G Interior G Foundation G Floor

Lots 1 + 2

Less por. for st. Under 1/2

USE OFFICE.

- 1 No. Stories
- No. Stores
- No. Rooms
- Basement
- 2 No. Offices
- No. Apartments
- 1 rm. ☐ 2 rm. ☐ 3 rm.
- 4 rm. ☐ 5 rm. ☐ 6 rm.

TYPE OF CONSTRUCTION

- Frame
- Single ☐ Double
- X Ordinary Masonry
- Mill Construction
- Class A Rein. Con.
- Stru. Steel and Con.
- Tile ☐ Brick
- X Con. ☐ Rein. Con.

Good Med. X Cheap

FOUNDATION

- Mud Sills
- Post and Pier
- Brick
- X Concrete
- Pile

BASEMENT

- Full ☐ %
- No Sub-Basement
- Size x
- No Garage ☐ No. Cars
- Floors
- Plastered
- Living Rooms
- Service Rooms

ROOF CONSTRUCTION

- X Frame Lam ☐
- Mill Construction
- Rein. Concrete
- No. Trusses
- Wood ☐ Steel

ROOFING MATERIAL

- Tar and Gravel

Or X COMP.

FLOOR FINISHES

- Fir ☐ Maple
- Oak ☐ 2" x 6" T&G
- Lino. ☐ 3" x 6" T&G
- X Cement
- Terrazzo
- Raecolith
- Tile

Or

Tile ☐ Lino.

Tile Total

- Baths ☐ Fl. ☐ Walls
- Sq. Ft. Floors
- Sq. Ft. Walls
- Lin. Ft. Dr. Bds.

Lino. Total

- Sq. Ft. Floors
- Sq. Ft. Walls
- Lin. Ft. Dr. Bds.
- Kit's. ☐ Fl. ☐ Walls

PLUMBING

- No. Fixtures
- Toilets
- Tubs, Leg or Pem.
- No Basins, Ped.
- Sinks
- Urinals
- Showers (Tub) (Stall)
- Laundry Trays
- H.W.Tank Fl. Drains ☐
- Sprink. Sys. No. Hds.

Date Built 1948 X Finished ☐ Unfinished ☐ Remodeled

Effective Age Years Future Life Years

Dep. for Cond. Dep. for Ob. Dep. for Es Total

Void Trm

Main Building $

Other Buildings $

Total $

Assessed Value 50% $

Sup. Building A. V. $

Total $

HEATING

- X Stove
- Pipeless Furnace
- Gravity H. A.
- Air Cond., Fan
- Arcola Elec.
- 1-Pipe Steam
- 2-Pipe St. or Vapor
- Hot Water
- Oil Burner
- Coal Stoker

WIRING

- Knobe & Tube
- Flex Cable
- X Conduit
- Power Wiring
- Range Wiring
- No. Outlets

ELEVATORS

- Pass. ☐ Freight
- Auto. ☐ Elec.
- Man. ☐ Hyd.
- ☐ Man.

2100 28 x 9

EXTERIOR WALL CONSTR.

- Single ☐ Double
- 2" x 4" Stud Walls
- 2" x 6" Stud Walls
- Brick Walls
- Brick With Pilasters
- 1 Concrete Walls BLK.
- Con. With Pilasters
- Tile Walls
- Rein. Con. Skel.
- Filler Walls
- Laminated Walls

EXTERIOR FACING

- Siding ☐ Shingles
- Shakes ☐ Stucco
- Brick Veneer
- X CONC BLK Kind
- Stone ☐ Cast S.
- Terra Cotta
- Struct. Glass
- Painted
- Trim

FLOOR CONSTRUCTION

Joist Con. Size x

O. C. In Bridg ☐

- Mill Construction
- X Rein. Con.

INTERIOR WALLS

- Stud and Plaster
- Lam. ☐ Plastered
- Ply Wood
- Ceiled
- Plaster Board
- X Painted Only
- Stain ☐ Varnish
- Kalsomine
- Whitewashed
- Unfinished

INTERIOR TRIM

- X Fir
- Mah. ☐ Oak
- Metal
- X wood. Doors
- X metal Windows
- Stained
- Varnished
- X Painted
- Unfinished

GAS STATIONS

- Frame
- Metal
- Masonry
- Plastered or Ceiled
- Floors

SERVICE BUILDING

- Frame
- Metal
- Masonry
- Plastered or Ceiled
- Floors

TANKS, ETC., LIST

Hoists: Elect. Hyd.

DOCKS AND PIERS

- Treated Piles and Timbers
- Untreated
- Treated Piles only
- Average Length
- Paved

C. H.

S. B.	
B	
1	716
2	
3	
4	
5	
6	
7	
8	
9	
10	
11	
12	
13	
14	
15	
16	
17	
18	
19	
20	
21	
22	

GROUND FLOOR AREA 288.

TOTAL FLOOR AREA

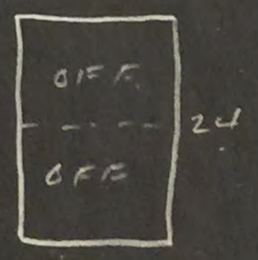

Other Buildings	Construction	Floor	Roof	Stories	Dimensions	S.F. Area	Factor	Value	% Dep.	Deprec.	Net Value
Garage	Conc Blk	Linoleum	FR	1-7'6	16 x 16	256		$		$	$ 300
	Plastered	Conc	Comp		x			$		$	$
	Painted	1 FR 1 Floor		Partitions	x			$		$	$

53

FOLIO | ADDITION D T DENNY'S

19832

0065

LIMIT	ROAD	SCHOOL	WATER	FIRE	TOTAL ACREAGE	TIMBER	IMPROVED	UNIMPROVED
Of								
1								

YR.	AC	LAND	BLDGS.	TOTAL	BY	DATE	REASON	FEE OWNER	DATE
1948		2250			W	3-47	R. V.	Joshua Green	10-17-38 clear 1-24-39
1950		2250	1050	3300	R H	6-49	New Imp. Fin 1948. Undiv 1/2 Int.		
1953		6250	1050	7300	P.P.	8-52	merge.		
19									
19									
19									
19									
19									
19									
19									
19									
19									
19									
19									
19									
19									
19									
19									
19									
19									
19									

FOLIO 1947

PERMIT NO. 447642

DATE 8-2-56

ADDITION D.T. DENNY'S 1ST

Section ____ Twp. ____ Range ____ Ewm. Block 93 Lot or Tract 1,2,3,4

Tax Lot ____

Address 535 WESTLAKE NO

Fee Owner WM. D. McKAY Architect ____

Condition of Exterior G Interior G Foundation G Floor Plan: Good

USE CAR SALES

1	No. Stories OFFICE
	No. Stores
3	No. Rooms
	Basement 3-57 cm
2	No. Offices
	No. Apartments
	1 rm. ☐ 2 rm. ☐ e rm.
	4 rm. ☐ 5 rm. ☐ 6 rm.

TYPE OF CONSTRUCTION

	Frame
	Single ☐ Double
X	Ordinary Masonry
	Mill Construction
	Class A Rein. Con.
	Stru. Steel and Con
	Tile ☐ Brick
X	Con. BLK ☐ Rein. Con.

Good ____ Med. X Cheap ____

FOUNDATION

	Mud Sills
	Post and Pier
	Brick
X	Concrete
	Pile

BASEMENT

0	Full ☐ %
	Sub-Basement
	Size ____
	Garage ☐ No. Cars
	____ Floors
	Plastered
	Living Rooms
	Service Rooms

EXTERIOR WALL CONST.

	Single ☐ Double
	2" x 4" Stud Walls
	2" x 6" Stud Walls
	Brick Walls
	Brick with Pilasters
X	Concrete Walls BLK.
	Con. with Pilasters
	Tile Walls
	Rein. Con. Skel.
	____ Filler Walls
	Laminated Walls

EXTERIOR FACING

	Siding ☐ Shingles
	Shakes ☐ Stucco
	Brick Veneer
X	CONC BLK Kind
	Stone ☐ Cast S.
	Terra Cotta
	Struct. Glass
	____ Trim

FLOOR CONSTRUCTION

Joist Con. Size ____ x ____

O.C. ____ In Bridg. ☐

	Mill Construction
X	Rein. Con.

ROOF CONSTRUCTION

X	Frame Lam ☐
	Mill Construction
	Rein. Concrete
	No. Trusses
	Wood ☐ Steel

ROOFING MATERIAL

	Tar and Gravel
Or	B.U.

FLOOR FINISHES

	Fir ☐ Maple
	Oak ☐ 2"x6" T&G
	Lino. ☐ 3"x6" T&G
	Cement
	Terrazzo
	Raecolith
X	Tile ASPH.
Or	

Tile ☐ Lino.

Tile	Total	Baths ☐ Fl. ☐ Walls
		Sq. Ft. ____ Floors
		Sq. Ft. ____ Walls
		Lin. Ft. ____ Dr. Bds.
Lino.	Total	Sq. Ft. ____ Floors
		Sq. Ft. ____ Walls
		Lin. Ft. ____ Dr. Bds.
		Kit's ☐ Fl. ☐ Walls

PLUMBING

2	No. Fixtures
1	Toilets
	Tube, Leg or Pem.
1	Basins, Ped.
	Sinks
	Urinals
	Showers (Tub) (Stall)
	Laundry Trays
	H. W. Tank Fl. Drains ☐
	Sprink. Sys. No. ____ Hds.

HEATING

1	~~Stove~~ EL WALL UNIT
	Pipeless Furnace
	Gravity H. A.
	Air Cond., Fan
	Suspended Gas, Hot Water
	Steam Heat
	Hot Water
	Oil Burner

Date Built 1956 ☒ Finished ☐ Unfinished ☐ Remodeled

Effective Age ____ Years Future Life ____ Years

Dep. for Cond. ____ Dep. for Ob. ____ Dep. for Es. ____ Total ____

7	LITE STDS.		Pass. ☐ Freight		Treated Piles, Timb		Knobe & Tube
			Auto. ☐ Elec.		Untreated		Flex. Cable
			Man. ☐ Hyd.		Treated Piles only	X	Conduit
			☐ Man.		Average Length		Power Wiring
					Paved		Range Wiring
	Hoists: Elec. ____ Hyd.						No. Outlets

INTERIOR WALLS

			Stud and Plaster
			Lam. ☐ Plastered
			Plywood
			Ceiled
X			Plaster Board PARTITIONS ONLY
X			Painted
			Stain ☐ Varnish
			Kalsomine
			Whitewashed
			Unfinished

INTERIOR TRIM

X			Fir
			Mah. ☐ Oak
			Metal
			FIR Doors
			ALUM Windows
			Stained
			Varnished
X			Painted
			Unfinished

C. H.		
		B
	7½	1
		2
		3
		4
		5
		6
		7
		8
		9
		10
		11
		12
		13
		14
		15
		16
		17
		18
		19
		20
		21
		22



CM. 3-14-57 F-1947

Denny's D.T. 1st. 30-25-4 B-93 L-1-2-3-4 535 Westlake No.

Year	Assessed Value
1956	+200 (Und. ½ int)
	1400
1966	140. Be
71	1400

65 Und ½ int

GROUND FLOOR AREA 378

TOTAL FLOOR AREA

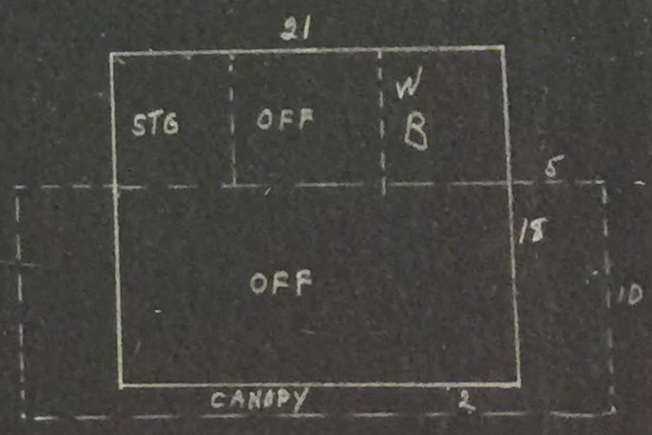

	Other Buildings	Construction	Floor	Roof	Stories	Dimensions	S. F. Area	Factor	Value	% Dep.	Deprec.	Net Value
	Garage					x			$		$	$
						x			$		$	$
						x			$		$	$
						x			$		$	$

H.P.B.N. CO.

19832

0065

LIMITS	ROAD	SCHOOL	WATER	FIRE	SEWER	HOSPITAL	AIRPORT	FERRY METRO
/								
Seattle-1								

198320-0065 ~~7600~~ ~~850~~ 0010

YR	AC	LAND	BLDGS.	TOTAL	BY	DATE	REASON	CD	FILE OWNER	DATE	FILE #	PRICE
1953		6250	1050	7300	PP	8/52	Merger					
1958		6250	850	7100	Wm	4/10/57	1050 Void. New Car sales off. 5% Undiv. ½ Int.					
1960		16435	850	17285	En.	11-12-58	RW.					
1965		7600	850	8450	MB	3-9-64	RV					
1966		7600	700	8300	ES	4/1/65	R.V. Und. ½ Int					
1971	L	15200 B	1400 T	16600*198320-0065-0 8/9			Incorrect Posting, Error to Jacobs Correct Posting Below					
1972		17490	3150	20640	Qmf	4-29-72	RV-1					
1972		17500	1570	19070	Qmf	4-29-72	RV-1					
19 72	L	13895 B	1247 T	15142*198320-0065-0 9/71								
19 73	L	17500 B	1570 T	19070*198320-0065-0 9/71								
19												
19												
19												
19												
19												
19												
19												
19												
19												

1. DISTRICT 13
LIMITS
CODE NO. 1

2. ADDITION D. T. DENNY'S 1st. 14

SECTION TWP. N. RANGE EWM. BLOCK 93 TRACT OR LOT NO. 2 less por. for st. Undiv 1/2

DESCRIPTION

3. ADDRESS OF PROPERTY CONTRACT PURCHASER

4. FEE OWNER Joshua Green Etal 10-17-38 - 1-24-38

LAND INFORMATION

1. SIZE OF TRACT OR LOT X TOPOGRAPHY level GRADE on grade FT. 2. STREET-ROAD graded SURFACE paved
ALLEY yes-not paved 3. SIDEWALK conc. SEWAGE sewer WATER city PUMP DRAINAGE
4. LANDSCAPING used car lot CONDITION good 5. TREND static VALUE OF LOT $ FRONT STREET
FACTOR $ SIDE STREET FACTOR $ DEPTH FACTOR $ CREDIT
6. USE business 7. DISTRICT med. old Zoned Manfg.

LAND USE	SOIL TYPE	CROPS-TIMBER STAND	NO. ACRES	VALUE ACRE $	VALUE $

TOTAL $

O C	LAND SIZE X OWNER OR CONTRACT PURCHASER	DATE	FILE NO.	PRICE	MTGE.	STAMP

DISTRICT: ROAD	SCHOOL	WATER	FIRE

ASSESSED VALUE LAND

LOT $
UNIMPROVED ACRES $
IMPROVED ACRES $
OTHER LANDS $
TIMBER $
TOTAL ASSESSED VALUE 50% $
DATE

REMARKS

ASSESSED VALUE YEAR	AC.	LAND	DECREASE OR INCREASE IN ASSESSED VALUATION DATE	BY	REASON	LAND DECREASE	LAND INCREASE
1938		1800					
1948		2250	3-47	W	R.V.		450
19							
19							
19							
19							
19							
19							
19							
19							
19							

VACANT — KING COUNTY ASSESSOR — SEATTLE, WASHINGTON
FRAYN PRINTING CO., SEATTLE

LAND CLASSIFICATION AND SEGREGATION

THIS SQUARE INDICATES _____ ACRES Sc. 1" = 50' Mercer ST

INDICATE BY AREAS, USE OF LAND BY MARKS AND TYPE BY LETTERS

SECTION S.E 30
TWP. 25 N
RANGE 4 E

TAX LOT NO. _____
PARCEL NO. _____

AERIAL PHOTO _____
QUARTER MAP _____
PLAT MAP _____
#2539

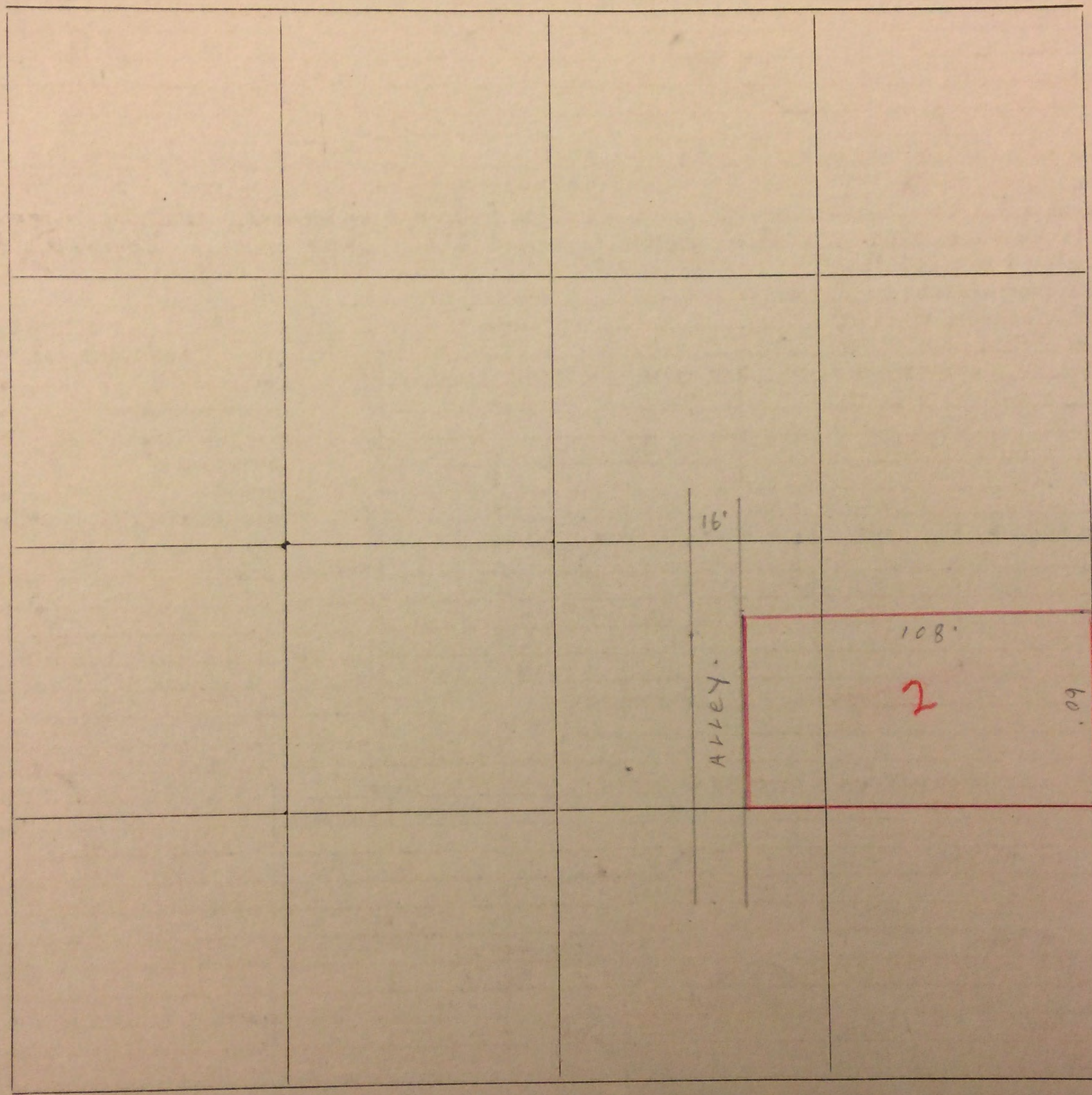

	LAND USE	ACRES
111	CULTIVATED	
#	PASTURE	
OO	TIMBER	
XX	STUMP	
...	GRAVEL OR USELESS	
V	SWAMP	

	LAND TYPE	ACRES
A	SHOT CLAY	
B	BOG	
C	PEAT	
D	SILT	
E	_____LOAM	
F	GRAVEL	
G	BOTTOM	
H	UPLANDS	
K	HILLY	

IF USED AS ¼ SECT. SCALE ONE INCH 400 FEET OR 160 ACRES OR 2640 FEET
IF USED AS ¼ OF ¼ " SCALE ONE INCH 200 FEET OR 40 ACRES OR 1320 FEET
IF USED AS ¼-¼-¼ " SCALE ONE INCH 100 FEET OR 10 ACRES OR 660 FEET

Bldg #2

FOLIO 1950

PERMIT NO. 505681

DATE 2-11-64

ADDITION Denny's D.T. Home Add.

Section SE 30 Twp. 25 Range 4 Ewm. Block 84 Tax Lot

Lot or Tract Alt

(L. 1 to 14 inch. tper rec. alley adj.

Address 801 - 825 Mercer Street

A.P. Prop

Fee Owner Washington Natural Gas Co

Architect John Graham & Co Contractor

Condition of Exterior G Interior G Foundation G Floor Plan: Good Accept Good

USE E4 Garage

1	No. Stories
	No. Stores
3	No. Rooms
	Basement
1	No. Offices
	No. Apartments
	1 rm. ☐ 2 rm. ☐ 3 rm.
	4 rm. ☐ 5 rm. ☐ 6 rm.

ROOF CONSTRUCTION

	Frame Lam. ☐
	Mill Construction
↘	Rein. Concrete 10" Slab
	No. Trusses
	Wood ☐ Steel

ROOFING MATERIAL

	Tar and Gravel
Or	Blk Tar

FLOOR FINISHES

	Fir	☐	Maple
	Oak	☐	2"x6" T&G
↘	Lino.	☐	3"x6" T&G
	Cement		
	Terrasso		
	Raccolith		
Or	Tile		

Tile ☐ Lino.

		Baths ☐ Fl. ☐ Walls
Tile	Total	Sq. Ft. Floors
		Sq. Ft. Walls
		Lin. Ft. Dr. Bds.
Lino.	Total	Sq. Ft. Floors
		Sq. Ft. Walls
		Lin. Ft. Dr. Bds.
		Kit's ☐ Fl. ☐ Walls

PLUMBING

2	No. Fixtures
1	Toilets
	Tub, Leg or Pem.
1	Basins, Ped.
	Sinks
	Urinals
	Showers (Tub) (Stall)
	Laundry Trays
	H. W. Tank Fl. Drains ☐
	Sprink. Sys. No. Hds.

TYPE OF CONSTRUCTION

	Frame
	Single ☐ Double
	Ordinary Masonry
	Mill Construction
	Class A Rein. Con.
	Stru. Steel and Con.
	Tile ☐ Brick
↙	Con. ☐ Rein. Con.

Good Med. Cheap

Date Built 1964 ☒ Finished ☐ Unfinished ☐ Remodeled

Effective Age Years Future Life Years

Dep. for Cond. Dep. for Ob. Dep. for Ec. Total

HEATING

↘	Stove G.A.C. F.H.A.
	Pipeless Furnace
	Gravity H. A.
↘	Air Cond., Fan
	Suspended Gas, Hot Water
	Steam Heat
	Hot Water
	Oil Burner

Year	Assessed Value
65	22,300 Jul 64
71	44,600



FOUNDATION

	Mud Sills
	Post and Pier
↘	Brick
	Concrete
	Pile

BASEMENT

	Full ☐ %
	Sub-Basement
	Size
	Garage ☐ No. Cars
	Floors
	Plastered
	Living Rooms
	Service Rooms

	2	6000 gal		Pass. ☐	Freight ☐
	6	15'-0		Auto. ☐	Elec. ☐
	1	300		Man. ☐	Hyd. ☐
		SPRINKLED			Man. ☐
	4	Wire strds	4	A & W	
	4	Hoists: Elec. Hyd.	4'	FENCE 600 L.F.	

	Treated Piles, Timb
	Untreated
↘	Treated Piles only
↘	Average Length
	Paved

	Knob & Tube
↘	Flex. Cable
↘	Conduit
	Power Wiring
	Range Wiring
	No. Outlets

EXTERIOR WALL CONST.

	Single ☐ Double
	2" x 4" Stud Walls
	2" x 6" Stud Walls
	Brick Walls
	Brick with Pilasters
↘	Concrete Walls
	Con. with Pilasters
	Tile Walls
	Rein. Con. Skel.
	Filler Walls
	Laminated Walls

INTERIOR WALLS

	Stud and Plaster
	Lam. ☐ Plastered
	Plywood
	Ceiled
↘	Plaster Board
↘	Painted
	Stain ☐ Varnish
	Kalsomine
	Whitewashed
	Unfinished

C. H.

B	
1	16
2	
3	
4	
5	
6	
7	
8	
9	
10	
11	
12	
13	
14	
15	
16	
17	
18	
19	
20	
21	
22	

GROUND FLOOR AREA 7854

TOTAL FLOOR AREA 7854

EXTERIOR FACING

	Siding ☐ Shingles
	Shakes ☐ Stucco
	Brick Veneer
	Kind
	Stone ☐ Cast S.
	Terra Cotta
	Struc. Glass
	Trim

INTERIOR TRIM

	Fir
	Mah. ☐ Oak
	Metal
	metal Doors
	metal Windows
	Stained
	Varnished
	Painted
	Unfinished

FLOOR CONSTRUCTION

Joist Con. Size x

O.C. In Bridg. ☐

↘	Mill Construction
	Rein. Con.

See supl

	Other Buildings	Construction	Floor	Roof	Stories	Dimensions	S. F. Area	Factor	Value	% Dep.	Deprec.	Net Value
	Garage								$		$	$
									$		$	$
									$		$	$
									$		$	$

FOLIO 1950
305681
DATE 2-11-64

ADDITION Dennys DT Home Add
Section SE 30 Twp. 25 Range 4 Ewm. Block 84 Lot or Tract ALL
Tax Lot

ADDRESS 801 - 821 Mercer Street

Bldg #2

Fee Owner Washington Natural Gas Co

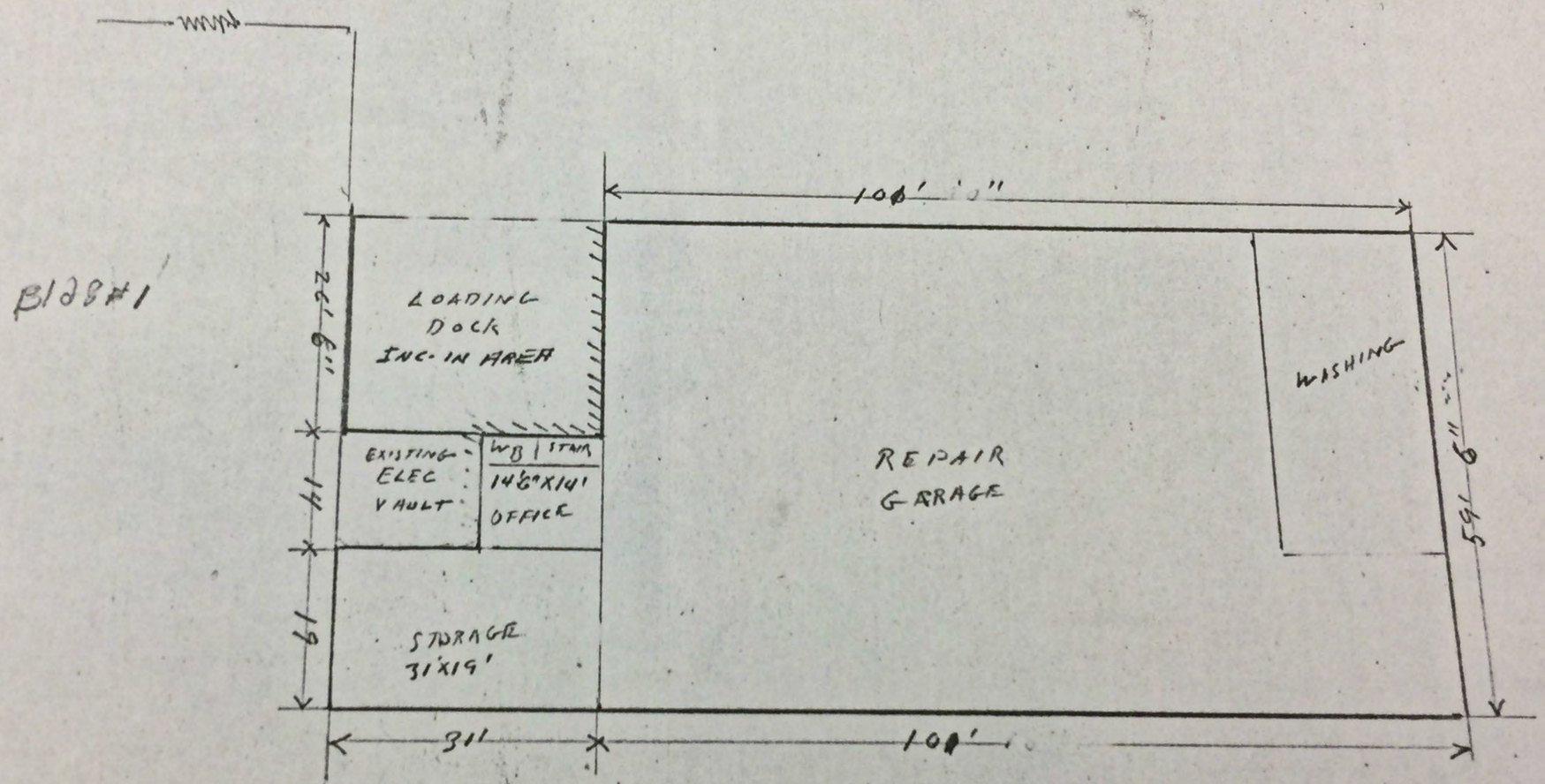

DISTRICT

FOLIO 1950

PERMIT NO. 49256

DATE 11-21-62

ADDITION DENNY'S D.T. HOME ADD Lots 1 to 14 incl and Part of Alley Adj

Section 5E 30 Twp. 25 Range 4 Ewm. Block 84 Lot or Tract ALL

Tax Lot

Address 801-25 MERCER ST.

Fee Owner Washington Natural Gas Architect Contractor C. O. P.

Condition of Exterior M Interior M Foundation M Floor Plan: Good Accept Y Good

USE OFFICE & WAREHOUSE

5 No. Stories
No. Stores
14 No. Rooms
Basement
No. Offices
No. Apartments
1 rm. ☐ 2 rm. ☐ 3 rm. ☐
4 rm. ☐ 5 rm. ☐ 6 rm. ☐

TYPE OF CONSTRUCTION

Frame
Single ☐ Double
Ordinary Masonry
Mill Construction
✓ Class A Rein. Con.
Stru. Steel and Con.
Tile ☐ Brick
Con. ☐ Rein. Con.
Good ✓ Med. Cheap

FOUNDATION

Mud Sills
Post and Pier
Brick
✓ Concrete
Pile

BASEMENT

✓ Full ☐ %
Sub-Basement
Size
Garage ☐ No. Cars
CONC Floors
Plastered
Living Rooms
Service Rooms

EXTERIOR WALL CONST.

Single ☐ Double
2" x 4" Stud Walls
2" x 6" Stud Walls
Brick Walls
Brick with Pilasters
✓ Concrete Walls
Con. with Pilasters
Tile Walls
Rein. Con. Skel.
Filler Walls
Laminated Walls

EXTERIOR FACING

Siding ☐ Shingles
Shakes ☐ Stucco
Brick Veneer
✓ CONC STUCCO Kind
Stone ☐ Cast S.
Terra Cotta
Struc. Glass
Trim

FLOOR CONSTRUCTION

Joist Con. Size x
O.C. In Bridg. ☐
Mill Construction
✓ Rein. Con.

ROOF CONSTRUCTION

Frame Lam. ☐
Mill Construction
✓ Rein. Concrete
No. Trusses
Wood ☐ Steel

ROOFING MATERIAL

Tar and Gravel
Or

FLOOR FINISHES

Fir ☐ Maple
Oak ☐ 2"x6" T&G
✓ Lino. ☐ 3"x6" T&G OFFICES
Cement
Terrazzo
Raecolith
Tile
Or STONE LOBBY

C Tile ☐ Lino.

Tile Total
Baths ☐ Fl. ☐ Walls
Sq. Ft. LAV Floors
Sq. Ft. Walls
Lin. Ft. Dr. Bds.

Lino. Total
Sq. Ft. Floors
Sq. Ft. Walls
Lin. Ft. Dr. Bds.
Kit's ☐ Fl. ☐ Walls

PLUMBING

76	No. Fixtures
39	Toilets
	Tub, Leg or Pem.
28	Basins, Ped.
2	Sinks
7	Urinals
	Showers (Tub) (Stall)
	Laundry Trays
	H. W. Tank Fl. Drains ☐
✓	Sprink. Sys. No. LOWER LEVEL Hds.

HEATING

Stove
Pipeless Furnace
✓ Gravity H. A.
Air Cond., Fan
Suspended Gas, Hot Water
Steam Heat
Hot Water
✓ Or Burner GAS FHA

Year	Assessed Value
63	$64,600 - JWW 64
11	929200

Date Built 1963-64 ☒ Finished ☐ Unfinished ☐ Remodeled

Effective Age Years Future Life Years

Dep. for Cond. Dep. for Ob. Dep. for Ec.

INTERIOR WALLS

Stud and Plaster
Lam. ✓ Plastered
Plywood
Ceiled
✓ Plaster Board
Painted
Stain ☐ Varnish
Kalsomine
Whitewashed
Unfinished

INTERIOR TRIM

Fir
Mah. ☐ Oak
Metal
WOOD Doors
✓ ALUM Windows
Stained
Varnished
Painted
Unfinished

C. H.

B	10
1	10
2	9
3	9
4	9
5	
6	
7	
8	
9	
10	
11	
12	
13	
14	
15	
16	
17	
18	
19	
20	
21	
22	

Hoists: Elec. Hyd.

Auto. ✓ Elec.
Man. ☐ Hyd.
☐ Man.

Treated Piles, Timb
Untreated
Treated Piles only
Average Length
Paved

Knob & Tube
Flex. Cable
✓ Conduit
Power Wiring
Range Wiring
No. Outlets

GROUND FLOOR AREA 16,280

TOTAL FLOOR AREA 98,510

Other Buildings	Construction	Floor	Roof	Stories	Dimensions	S. F. Area	Factor	Value	% Dep.	Deprec.	Net Value
Garage PUMP HSE.	R.C.	Conc	B.U.	1	21'6" x 32	688	2.50	$1720			

Fair

2

DISTRICT 1950

ADDITION Dennys D.T. Home Add

Section 32 Twp. 25 Range 4 E.W.M. Block 84 Tract or Lot L.L.L.

PERMIT No. 499356

DATE 11-21-62

Fee Owner Washington Natural Gas Co. Address of Property 101-25 Mercer St. Architect

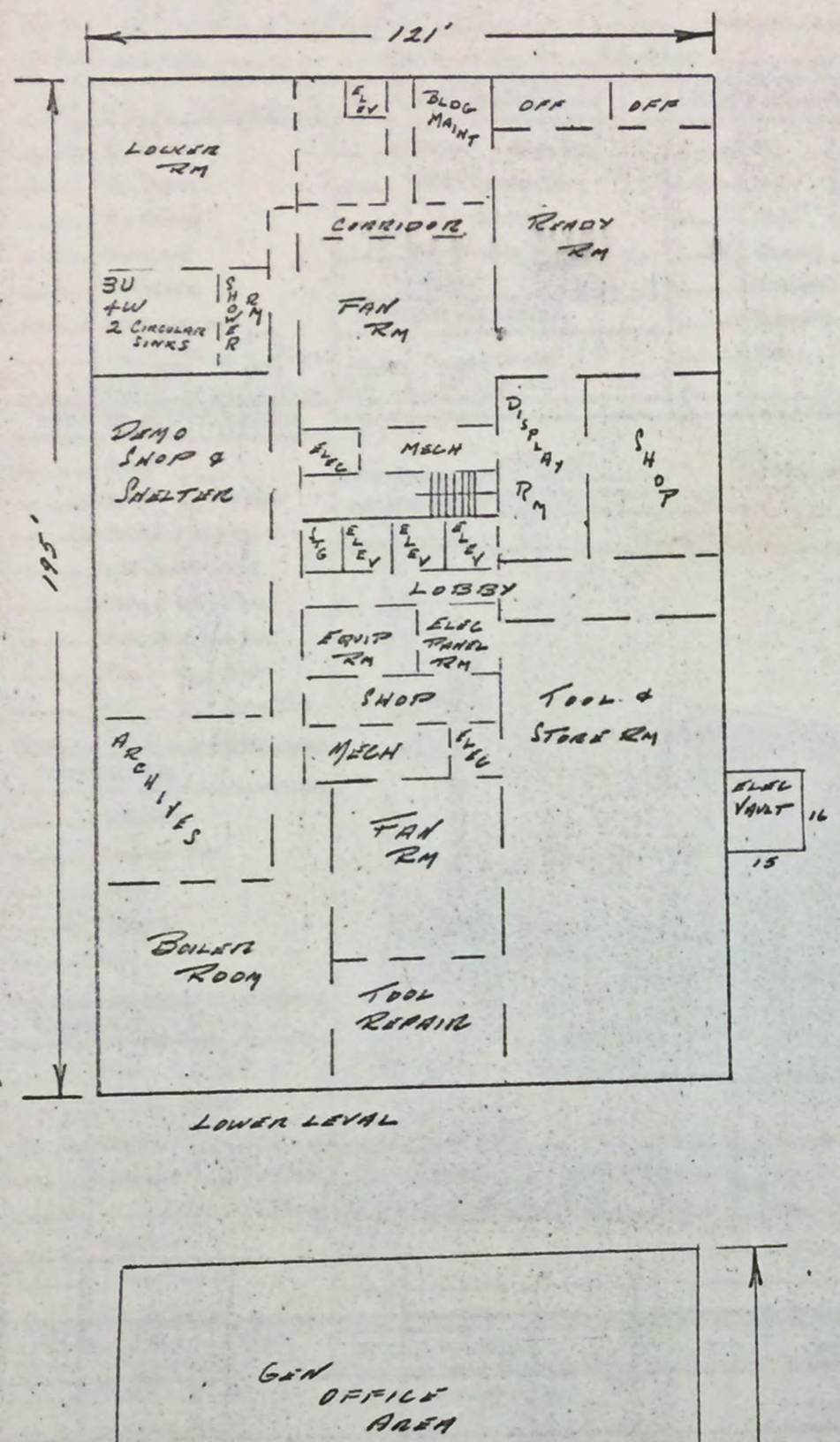

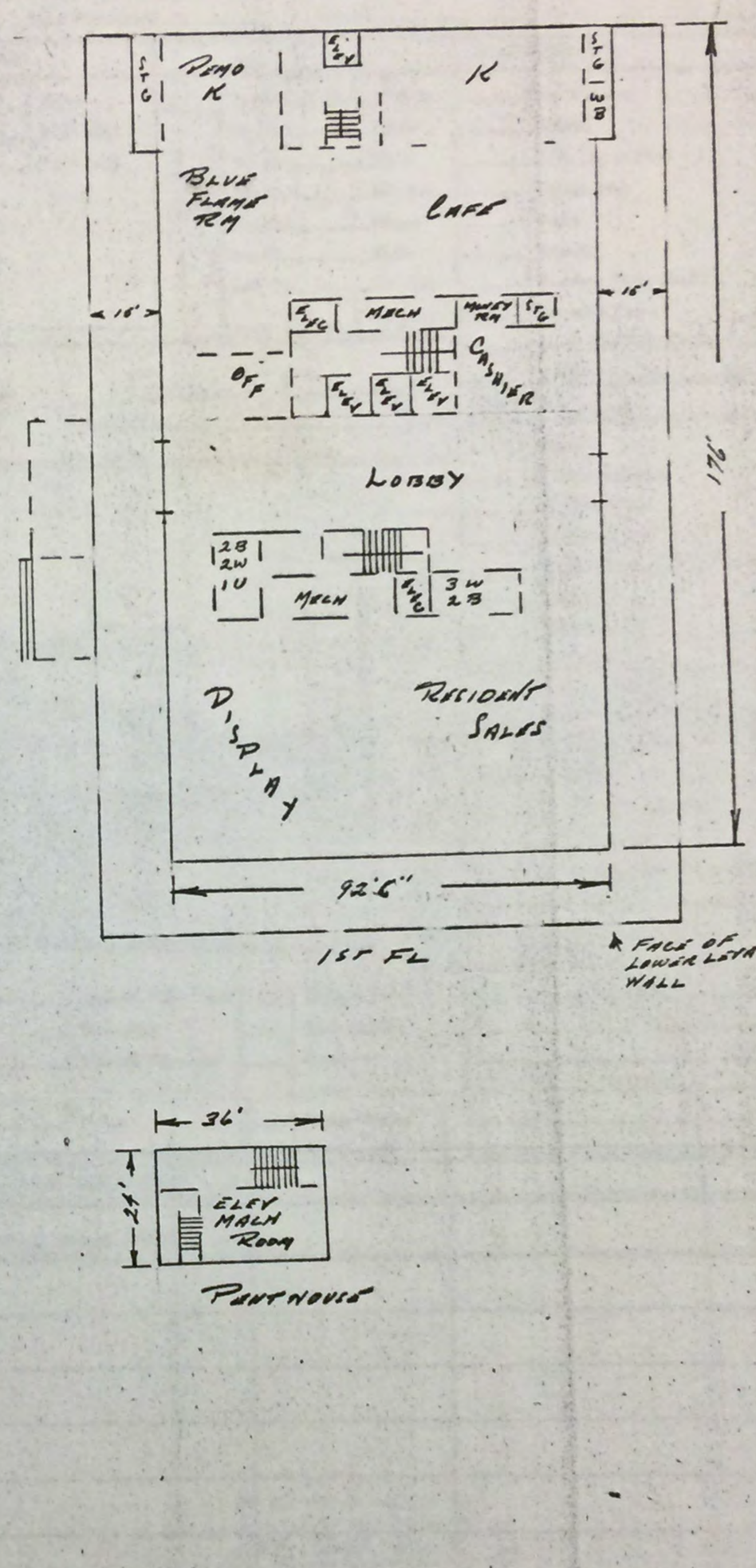

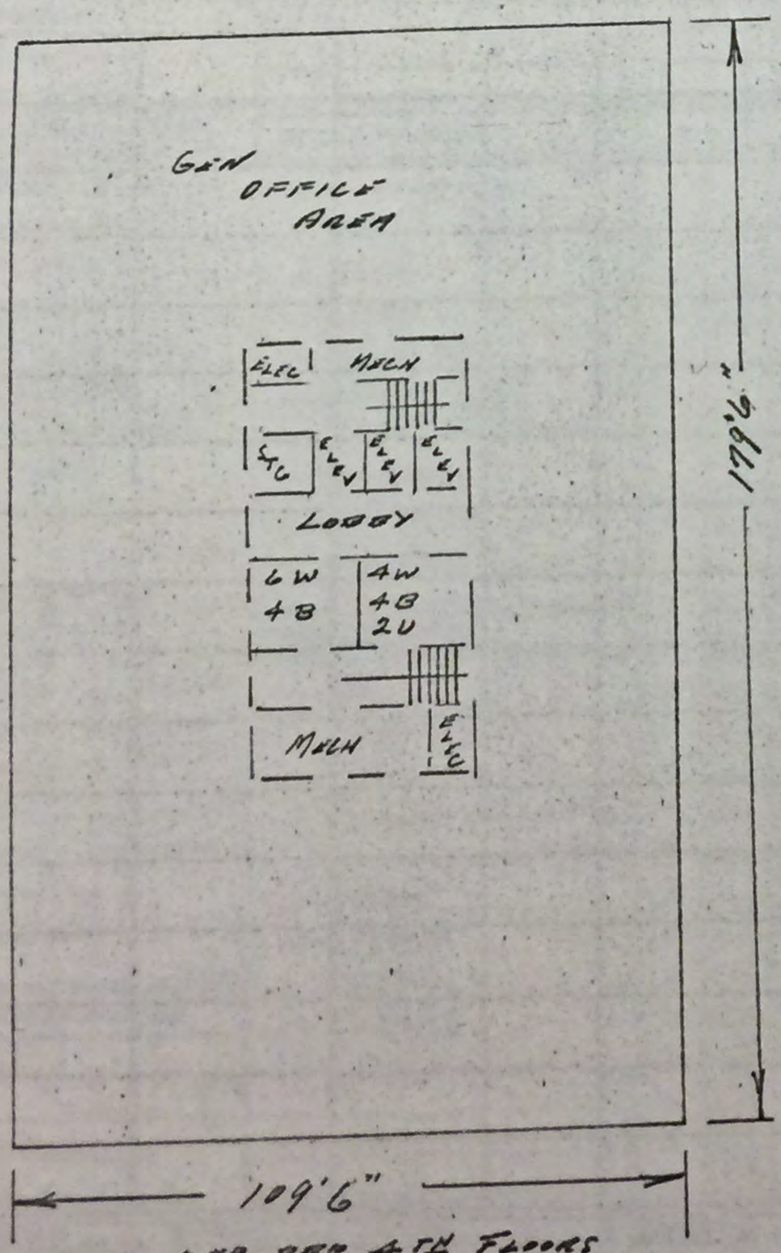

Fair

N FT.

GED

TOTAL %

66

YEARS

CUBIC FT.

LUE

7400

6850

ON

Not paved

d

trial

d

30'-1"

N. P. BANK NOTE CO.

NTING CO.,

FOLIO 1950

PERMIT NO. 508036

DATE 2-13-64

ADDITION Dennys, D.T. Home Add.

Section SE 30 Twp. 25 Range 4 Ewm. Block 84 Lot or Tract All Lots 1 to 14 incl + Pan Vac alley adj.

Tax Lot All.

Address 801-25-Mercer SE.

O.P. Property

Fee Owner Wash. Nat. Gas. Architect Contractor

Condition of Exterior Interior Foundation Floor Plan: Good Accept Good

USE Gas Stand.

- 1 No. Stories
- No. Stores
- 1 No. Rooms
- Basement
- 1 No. Offices
- No. Apartments
- 1 rm. ☐ 2 rm. ☐ 3 rm. ☐
- 4 rm. ☐ 5 rm. ☐ 6 rm. ☐

ROOF CONSTRUCTION

- X Frame Lam. ☐
- Mill Construction
- Rein. Concrete
- No. Trusses
- Wood ☒ Steel

ROOFING MATERIAL

- Tar and Gravel
- Or B. Up.

FLOOR FINISHES

- Fir ☐ Maple
- Oak ☐ 2"x6" T&G
- Lino. ☐ 3"x6" T&G
- X Cement
- Terrazzo
- Racolith
- Tile
- Or

Tile ☐ Lino.

Tile Total: Baths ☐ Fl. ☐ Walls; Sq. Ft. Floors; Sq. Ft. Walls; Lin. Ft. Dr. Bds.

Lino. Total: Sq. Ft. Floors; Sq. Ft. Walls; Lin. Ft. Dr. Bds.

Kit's ☐ Fl. ☐ Walls

PLUMBING No

- No. Fixtures
- Toilets
- Tub, Leg or Pem.
- Basins, Ped.
- Sinks
- Urinals
- Showers (Tub) (Stall)
- Laundry Trays
- H. W. Tank Fl. Drains ☐
- Sprink. Sys. No. Hds.

TYPE OF CONSTRUCTION

- Frame
- Single ☐ Double
- X Ordinary Masonry
- Mill Construction
- Class A Rein. Con.
- Stru. Steel and Con.
- Tile ☐ Brick
- Con. ☐ Rein. Con.

Good X Med. Cheap

Date Built 1964 ☒ Finished ☐ Unfinished ☐ Remodeled

Effective Age Years Future Life Years

Dep. for Cond. Dep. for Ob. Dep. for Es. Total



HEATING No.

- Stove
- Pipeless Furnace
- Gravity H. A.
- Air Cond., Fan
- Suspended Gas, Hot Water
- Steam Heat
- Hot Water
- Oil Burner

Year	Assessed Value
1966	300 - 66 Bldg.
71	600

FOUNDATION

- Mud Sills
- Post and Pier
- Brick
- X Concrete
- Pile

BASEMENT No

- Full ☐ %
- Sub-Basement
- Size
- Garage ☐ No. Cars
- Floor
- Plastered
- Living Rooms
- Service Rooms

2 A.+W. Pass. ☐ Freight Treated Piles, Timb Knob & Tube

2 6000 gal Tanks Auto. ☐ Elec. Untreated Flex. Cable

(appvd Bldg #2) Man. ☐ Hyd. Treated Piles only Conduit

Man. ☐ Average Length Power Wiring

Paved Range Wiring

Hoists: Elec. Hyd. No. Outlets

EXTERIOR WALL CONST.

- Single ☐ Double
- 2" x 4" Stud Walls
- 2" x 6" Stud Walls
- Brick Walls
- Brick with Pilasters
- X Concrete Walls Blk.
- Con. with Pilasters
- Tile Walls
- Rein. Con. Skel.
- Filler Walls
- Laminated Walls

INTERIOR WALLS

- Stud and Plaster
- Lam. ☐ Plastered
- Plywood
- Ceiled
- Plaster Board
- X Painted Blk.
- Stain ☐ Varnish
- Kalsomine
- Whitewashed
- Unfinished

C. H.

B	
1	8
2	
3	
4	
5	
6	
7	
8	
9	
10	
11	
12	
13	
14	
15	
16	
17	
18	
19	
20	
21	
22	

EXTERIOR FACING

- Siding ☐ Shingles
- Shakes ☐ Stucco
- Brick Veneer MBCT.
- Kind
- Stone ☐ Cast S.
- Terra Cotta
- Struc. Glass
- Trim

INTERIOR TRIM

- Fir
- Mah. ☐ Oak
- X Metal
- Doors
- Windows
- Stained
- Varnished
- Painted
- Unfinished

FLOOR CONSTRUCTION

- Joint Con. Size x
- O.C. In Bridg. ☐
- Mill Construction
- X Reim Con. 5/2 6.

GROUND FLOOR AREA 12

TOTAL FLOOR AREA 12

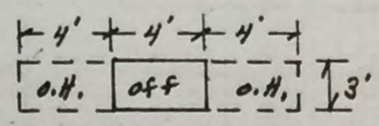

	Other Buildings	Construction	Floor	Roof	Stories	Dimensions	S. F. Area	Factor	Value	% Dep.	Deprec.	Net Value
	Garage					x			$		$	$
						x			$		$	$
						x			$		$	$
						x			$		$	$

SM 2-61

DITION D. T. DENNY'S HOME NAME 2-46
ON TWP. N. RANGE EWM: BLOCK 84 TRACT OR LOT NO. 14
PTION & Por Vac. Alley Adj.
BLDG "E"

PERMIT NO.
3 ADDRESS PROPERTY 800 Mercer St. CONT. PURCHASER
4 FEE OWNER Seattle Lighting Co. (?)
5 ARCHITECT CONTRACTOR

ORIG. COST $
6 BUILDING Conc. Whse + off. 1 Story 7 Rooms.

BASEMENT 40x66 66%
Conc. 8'6"
4" brick Floors

FOUNDATION Concrete

ROOF Composition

STORE FRONTS None

EXTERIOR Solid Conc 12"

EXTRA FEATURES None
CONSTRUCTION Solid Good
MISCELLANEOUS
7 CONDITION: EXTERIOR Fair INTERIOR Fair FOUND. Fair
8 MAIN SUPPORT COLUMN x FOOTING SPAN FT.
9 FIRST FLOOR JOIST INCH CENTERS BRIDGED
10 BUILDING Finished
11 GROSS INCOME $ EXPENSE $ NET INCOME $
12 DEPRECIATION: COND. 54 % OBSLSE. % ECON. SUIT. % TOTAL %
YEAR BUILT 1909 REMODELED 1957 + 1966
EFFECTIVE AGE 27 YEARS FUTURE LIFE 23 YEARS
DIMENSIONS 40 x 104x SQUARE FT. AREA CUBIC FT.

INTERIOR
1 Partition
Conc. 12" 22'x40'
Plastered - off.
FLOORS
Cement-Brick in Bsmt.
FIRE PLACE
None
PLUMBING 9 Fixtures 59 c.m.
1 Toilet 24
3 Basin Medium
TILE WORK
None
WIRING
None
HEATING
Gas Heaters - susp.
ELEVATORS
None
CEILING—HEIGHT
Bsmt 8½'-1st Fl-Ave 22'



4160
Bsmt. 2640
Bale. 1760

IMPROVEMENT VALUE
BUILDING $ 7400
LESS DEPRECIATION $ 850
DEPRECIATED VALUE $
OTHER BUILDINGS $ 560
TOTAL
ASSESSED VALUE 50% $ 3780
DATE 8-2-37 4140

LAND INFORMATION
1. SIZE x
Sloping-On Grade
2. STREET—ROAD
Graded-Paved-Alley-Not paved
3. SIDEWALK
Conc.-Sewer
4. LANDSCAPING
Some Lawn-Cond. Good
5. TREND VALUE $
Static
6. USE Business-Industrial
7. DISTRICT Medium Old
zoned manfg.

O C	OTHER BUILDINGS	CONSTRUCTION	FLOOR	ROOF	STY.	DIMENSION	AREA	VALUE
O								

C	OWNER OR CONTRACT PURCHASER	DATE	FILE NO.	PRICE	MTGE.	STAMP
	VV Asst Vancouver Gas Co. Wm. Dawson Town					

REMARKS
Alt 13/84 D. T. Denny's Home Add.
and Bldg. Formerly A.V. to 13/84 D.T. Denny's Home Add

FLOOR PLAN SC-30'=1"

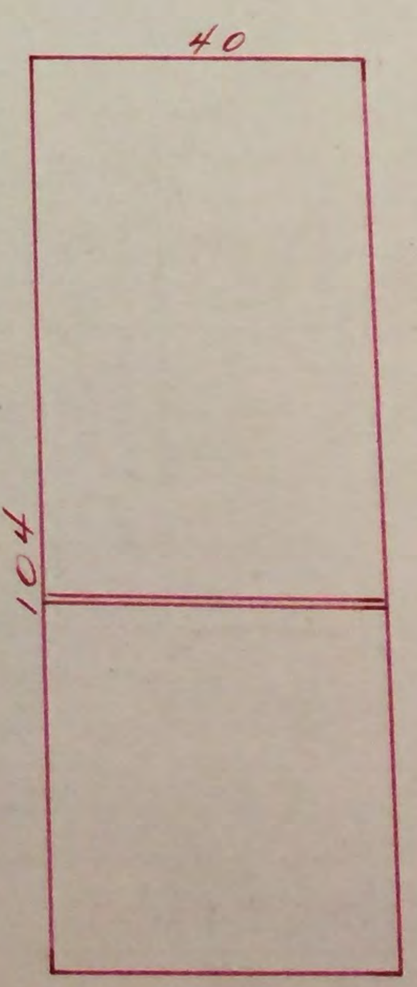

1 DISTRICT 2 | 2 ADDITION D. T. DENNY'S HOME NAME

SECTION TWP N. RANGE EAST 24 W

248

DISTRICT	ROAD	SCHOOL	WATER	FIRE
Seattle-1			19882 METRO	

198820-1480 0 116400 486900 0010 TION 1480

RECORD OF ASSESSED VALUE

YEAR	AC.	LAND	BLDGS.	TOTAL	DATE	BY	REASON	LAND DECREASE	LAND INCREASE	BUILDING DECREASE	BUILDING INCREASE
19 38		940	2770	~~3710~~							
19		940	4140								
19 42		1050	4140	5190	5/41	JBC	L.R. R.V.	+	110		
19 48		1250	4140	6390	3-47	W			1200		
19 53		34000	18,590 (6)	52590	9-52	P.P. (5)	Merge				
19 55		34000	19490 (6)	53490	3-25-54	LSH	Bldg "D" Heating + plbg.				
19 57		Operating property			7/9/56,	(MS)	TC 17-573	N-186			
19 59		34000	52520	86520	3/21/58	Jm.	150 Void - New app made - PV's, add., + heat per file				
19 60		95,740	52,520 (3)	148,260	11-12-58	E.n.	PV.				
19 62		95740	53070 (3)	148810	8/18/60	Jm.	Remodel off- Bldg "E"				
19 64		95740	24,800 (4)	120540	5-23-63	GL	4 Dmps void thru down AV 28270				
19 65		95740	17,800	103540	3-6-64	GL	Bldg "B" + "E" Void. Torn Down RP				
19 65		116,400	7800 (4)	124200	3-9-64	MB					
19 65		116400	469400 (2)	585800	5-28-64	GL.	Bldg "D" Void. Torn Down. New office + WHSE				
19 66		116400	486900 (2)	603300	9/23/64	Jm.	Per folio O.P. Property				
19 66		116400	487200	603600	2-23-65	GL.	New Gas Stand - O.P. Property				
19							Error in I Bm error - Jm (D-1/16/69)				
19											
19 72		263900	1074640 (1)	1338540	4-29-71	GL	RV-0				
19											
19											
19											
19											
19											
19											
19											
19											
19											
19											
19											

71 CL 232800 B 974400 T 1207200*198820-1480-0 8/9

T-0957

1 DISTRICT 3
UNITS 01

2 ADDITION D. T. DENNY'S HOME
SECTION TWP. N. RANGE EWM: BLOCK 84 TRACT OR LOT NO. ~~6~~ NAME
DESCRIPTION

248

LAND CLASSIFICATION AND SEGREGATION 50 TO 1"

SECTION SW 30
TWP. 25
RANGE 4

MERCER ST.

8TH AVE. N.

60

14

112.07

8 POR. OF VAC. AL.

2570

TAX LOT NO.
PARCEL NO.
LOT NO.
BLOCK NO.



1 DISTRICT 03 — UNITS 01 — CODE NO. 1 — PERMIT NO.

2 ADDITION D. T. DENNY'S HOME — NAME — SECTION — TWP. — N. RANGE — EWH BLOCK 84 — TRACT OR LOT NO. 6 — Lots 4 To 11 Inc And Por Vac. Alley Adj. — 248

DESCRIPTION BLDG "C"

3 ADDRESS PROPERTY 800 Mercer St. — CONT. PURCHASER

4 FEE OWNER Seattle Lighting Co. (?) — CONTRACTOR

5 ARCHITECT — EXTRA FEATURES None — Bldg #2

CONSTRUCTION Solid-Medium — MISCELLANEOUS — Mr. Property

ORIG. COST $

6 BUILDING Masonry Garage 1 Story

BASEMENT None

STORE FRONTS None

EXTERIOR Brick Solid 17"

FOUNDATION Concrete

ROOF Tar & Gravel

VOID

7 CONDITION: EXTERIOR Good — INTERIOR Good — FOUND. Good

8 MAIN SUPPORT COLUMN x — FOOTING — SPAN — FT.

9 FIRST FLOOR JOIST — INCH CENTERS — BRIDGED

10 BUILDING Finished

11 GROSS INCOME $ — EXPENSE $ — NET INCOME $

12 DEPRECIATION Cond. 2 50 % Obsle. — % Econ. Suit. — % Total — %

YEAR BUILT 1913 — REMODELED No

EFFECTIVE AGE 25 — 28 YEARS — FUTURE LIFE 42 YEARS

DIMENSIONS 78 x 97 x — SQUARE FT. 8622 — AREA CUBIC FT.

INTERIOR Post & Beam Wood

FLOORS Cement

FIRE PLACE None

PLUMBING 1 Fixture 1 Sink Average

TILE WORK None

WIRING

HEATING 2 Susp. Gas. 57 C.M.

~~Stove~~

ELEVATORS None

CEILING—HEIGHT 1st Floor 12'-



IMPROVEMENT VALUE

BUILDING $

~~LESS DEPRECIATION~~ $

~~DEPRECIATED VALUE~~ $

~~OTHER BUILDINGS~~ $

~~TOTAL BUILDINGS~~ $

~~ASSESSED VALUE 80%~~ $

DATE 8-2-37-

4500 — 4000 — 5570

LAND INFORMATION

1. SIZE x — Level-On Grade
2. STREET—ROAD — Graded-Paved-Alley-None
3. SIDEWALK — Concrete Sewer
4. LANDSCAPING — None
5. TREND — VALUE $ — Static
6. USE — Industrial
7. DISTRICT Medium Old — Zoned manfg.

O C	OTHER BUILDINGS	CONSTRUCTION	FLOOR	ROOF	STY.	DIMENSION	AREA	VALUE

O C	OWNER OR CONTRACT PURCHASER	DATE	FILE NO.	PRICE	MTGE.	STAMP

FLOOR PLAN Sc. 30' = 1"

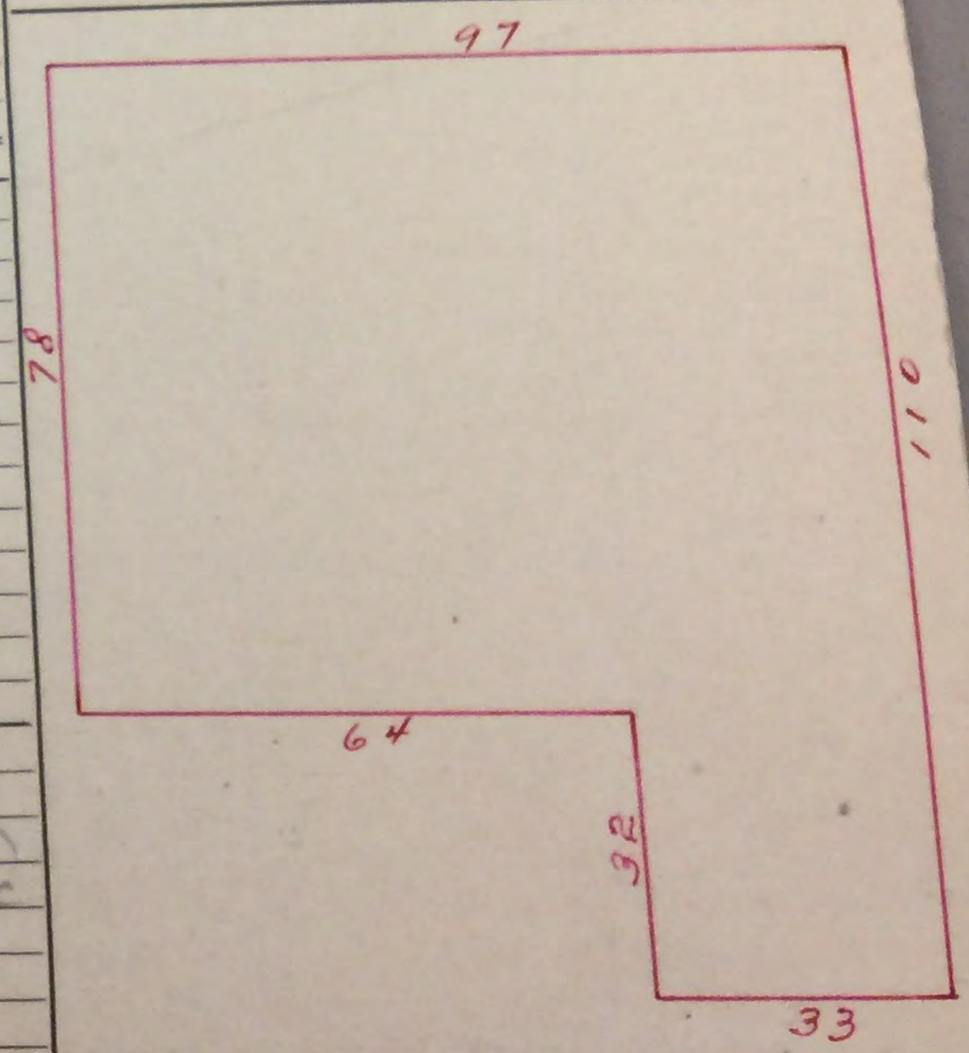

REMARKS

Also 2 x 84 Ft. Vac. alley Adj. D.T. Denny's Home Add. and Bldg. Formerly A.V. & 7 x 84 Por Vac alley adj. D.T. Denny's Home Add.

2570

SECTION SW 30
TWP. 2S
RANGE 4

TAX LOT NO.
PARCEL NO.

LOT NO.

BLOCK NO.

LAND CLASSIFICATION AND SEGREGATION 50 TO 1"

AERIAL PHOTO
QUARTER MAP
PLAT MAP

2570



FOLIO 1950

PERMIT NO. 450230

DATE 11-1-56

ADDITION D.T. DENNY'S HOME

Section SE 30 Twp. 25 Range 4 Ewm. Block 83 Lot or Tract 1 ete

Tax Lot Lots 1-2-13-14 + N20' of 3+12

Address 530-38 Dexter Ave.

L 1+2 + N 20' L 3 + also L 13+14 etc.
(See back)

Fee Owner Peoples Nat'l Bank Architect McLelland + Ostrom

Condition of Exterior G Interior G Foundation G Floor Plan: Good X Accept Good

USE BANK

3 No. Stories
No. Stores
27 No. Rooms
6 Basement
6 No. Offices
No. Apartments
1 rm. 2 rm. 3 rm.
4 rm. 5 rm. 6 rm.

TYPE OF CONSTAUCTION

Frame
Single Double
Ordinary Masonry
X Mill Construction
Class A Rein. Con. Slmt
X Stru. Steel and Con.
Tile Brick
Con. Rein. Con.
Good X Med. Cheap

FOUNDATION

Mud Sills
Post and Pier
Brick
X Concrete
Pile

BASEMENT

X Full %
Sub-Basement
Size 55 x 118
Garage No. Cars
X 4" Slab Floors
X Plastered
Living Rooms
6 Service Rooms

ROOF CONSTRUCTION

Frame Lam.
X Mill Construction Framed
X Rein. Concrete Flat roof
No. Trusses
Wood Steel

ROOFING MATERIAL

Tar and Gravel
Or Bu.

FLOOR FINISHES

Fir Maple
Oak 2"x6" T&G
Lino. 3"x6" T&G
Cement
X Terrazzo 2-Lobby & Vault + 2-Vestibules
Raccolith
Asph Tile & Rooms + Rest Rm + Corrs
Or

X Tile Lino.
X Tile Total
Lino. Total

Baths X Fl. Walls
Sq. Ft. Floors
Sq. Ft. Walls
Lin. Ft. Dr. Bds.
Sq. Ft. Floors
Sq. Ft. Walls
Lin. Ft. Dr. Bds.
Kit's Fl. Walls

PLUMBING

19 No. Fixtures
7 Toilets
Tub, Leg or Pem.
7 Basins, ~~Ped.~~
1 Sinks
2 Urinals
Showers (Tub) (Stall)
1 Laundry Trays
1 H. W. Tank Fl. Drains
X Sprink. Sys. No. 6498-B Hds.

HEATING

Stove
Pipeless Furnace
Gravity H. A.
X Air Cond., Fan
Suspended Gas. Hot Water
Steam Heat
X Hot Water
X Oil Burner

Date Built 1956-57 X 57 Finished X ~~1957~~ Unfinished Remodeled

Effective Age Years Future Life Years

Dep. for Cond. Dep. for Ob. Dep. for Es. Total

REPRODUCTION COST Factor Make-Up

Year	Assessed Value
1958	anb 49,600 Sd 57
1959	99,200 Sd 57
'63	116,500 A. 62
'64	132,900 A. 62
71	267,800



Man. Hyd. Man.
Hoists: Elec. Hyd.
Treated Piles only
Average Length
Paved
X Conduit
Power Wiring
Range Wiring
No. Outlets

EXTERIOR WALL CONST.

Single Double
2" x 4" Stud Walls
2" x 6" Stud Walls
Brick Walls
Brick with Pilasters
Concrete Walls
Con. with Pilasters
Tile Walls
Rein. Con. Skel.
Filler Walls
Laminated Walls

EXTERIOR FACING

2 walls Stone Siding Shingles
Shakes Stucco
X Brick Veneer End walls
Norman 12" Kind
Stone Cast S.
Terra Cotta
Struc. Glass
Ceramic Veneer Trim

FLOOR CONSTRUCTION

Joist Con. Size 2 x 12
O.C. 12 In Bridg. X
Mill Construction
1st fl. Rein. Con.

INTERIOR WALLS

Stud and Plaster
Lam. X Plastered + Lavs
Plywood
Acc. Tile Ceiled 10 Rooms
Plaster Board
9 Painted
Stain Varnish
Kalsomine
Whitewashed
Unfinished
Ceramic Ven. - vestibules + Lavs

INTERIOR TRIM

X Fir
Mah. Oak
Metal
Wood + Alum Doors
Alum Windows
Stained
Varnished
X Painted
Unfinished

C. H.	
B	10½
1	10'6"
2	9
3	
4	
5	
6	
7	
8	
9	
10	
11	
12	
13	
14	
15	
16	
17	
18	
19	
20	
21	
22	

GROUND FLOOR AREA 6496

TOTAL FLOOR AREA ~~19112~~ 25960

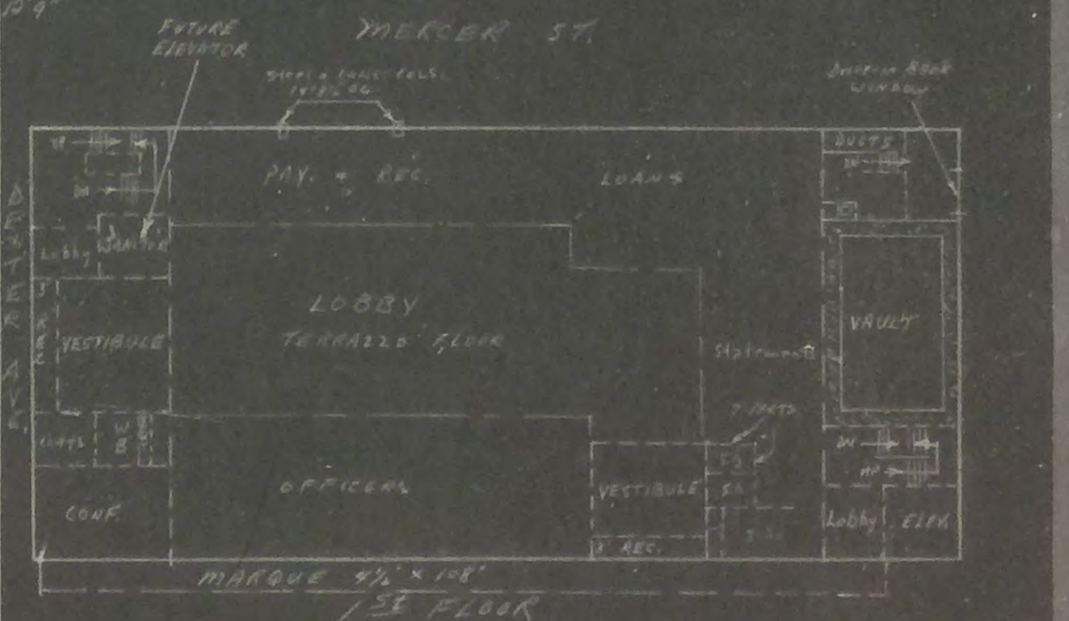

Other Buildings	Construction	Floor	Roof	Stories
Garage				

SM 2-56

FOLIO 1950 ADDITION D.T. DENNY'S HOME

DATE Section SE 30 Twp. 25 Range 4 Ewm. Block 83 Tax Lot

Lot or Tract ~~1 2 13 14 3~~ ~~N. 20' of 3 + 12~~ L 1 + 2 + N 20' L 3; also L 13 + 14 etc - see back

see back

ADDRESS 530-38 DEXTER AVE

Fee Owner PEOPLES NAT'L BANK.

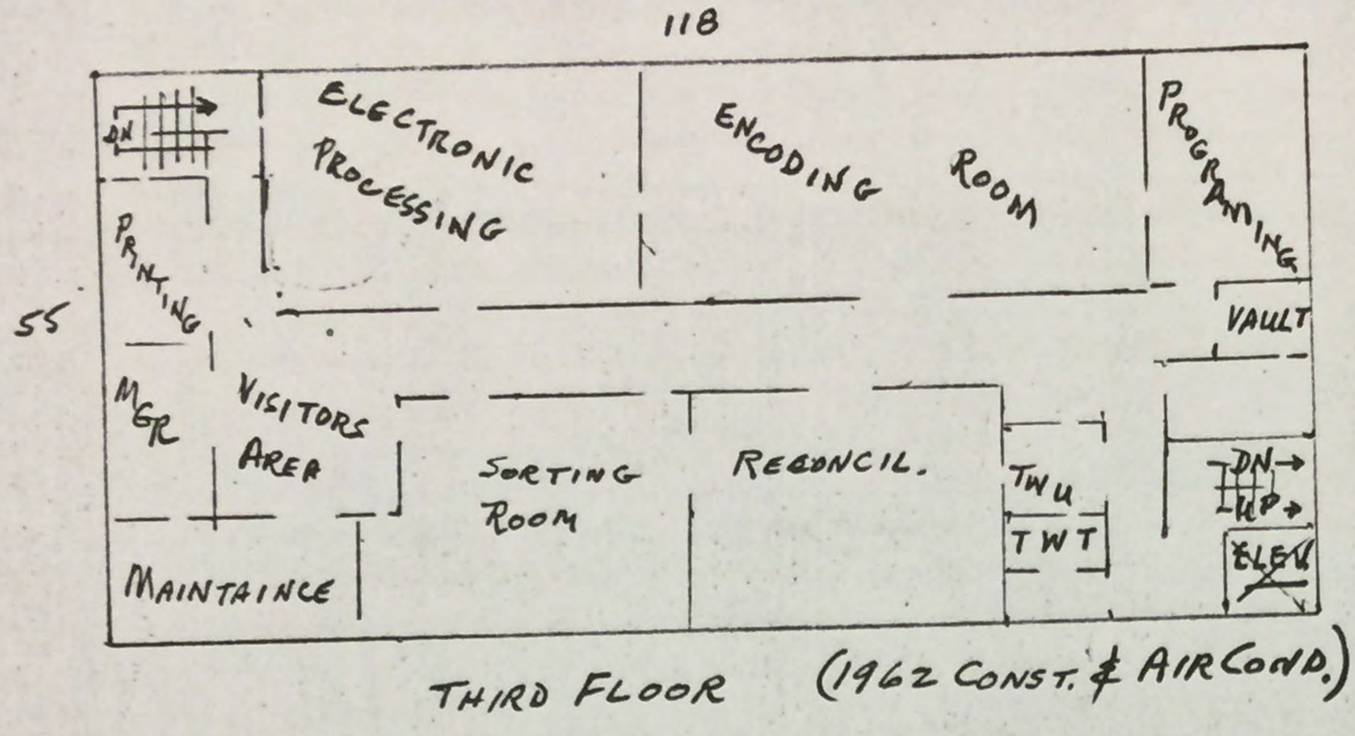

THIRD FLOOR (1962 CONST. & AIR COND.)

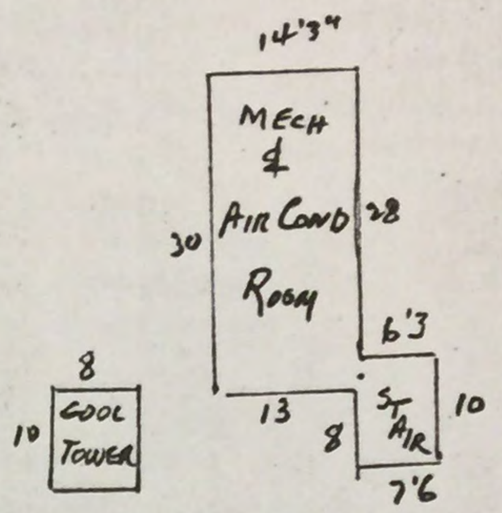

ROOF PENTHOUSE.

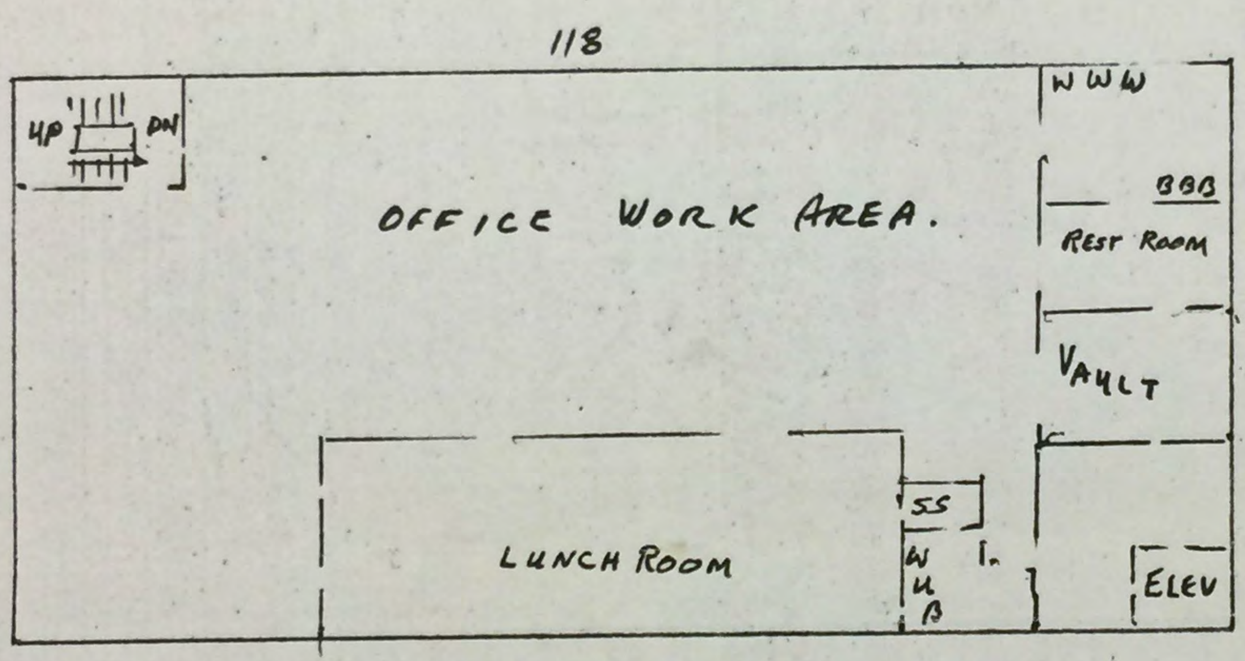

2ND FLOOR (1956-57 CONST.)

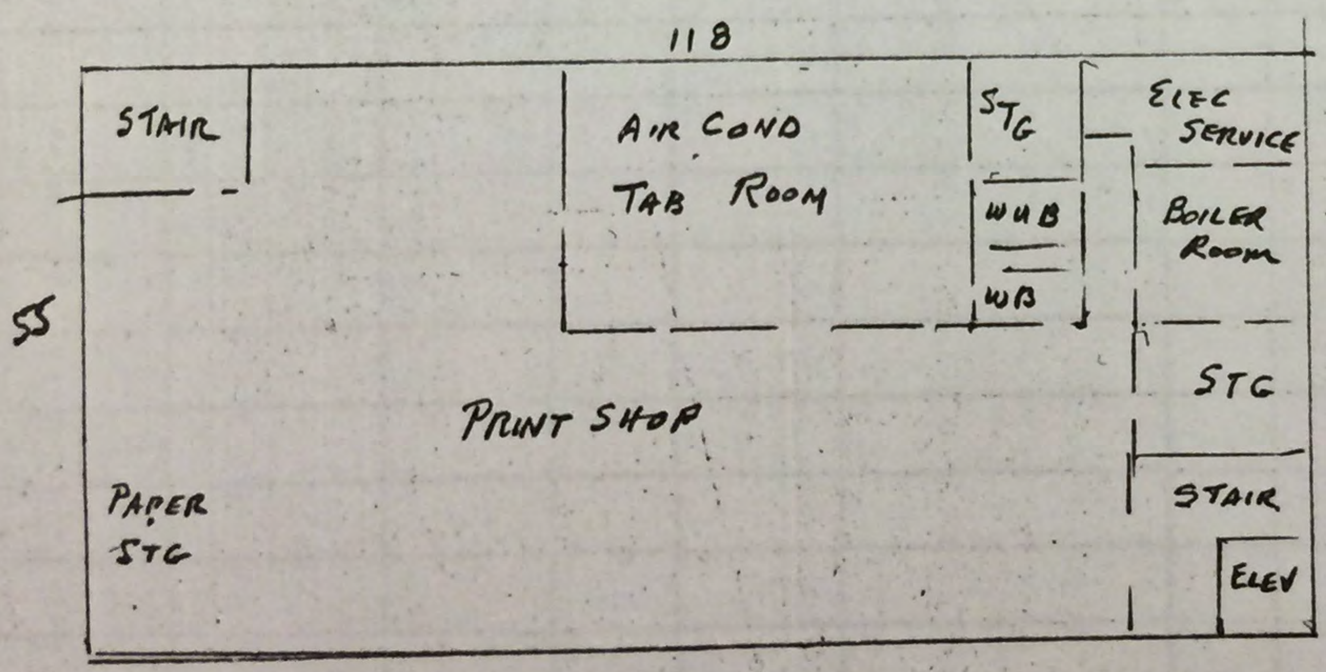

BSMT. PLAN (1956-57 CONST)

F 1949

LOTS 1-2-3-4 LESS POR TAKEN BY
S C # 486551

FOLIO 1949

PERMIT No. See over

DATE

ADDITION D.T. Dennys Home Add. Section Twp. Range Ewm Block 74 Tract or Lot 4
also Lts 1-2-3 & Plenty Manor
521 Dexter Ave

Fee Owner Peoples Nat. Bank EXEMPT Addr.

Condition of Exterior 9 Interior 9 Foundation 9 Floor

USE ~~BANK~~

- 1 No. Stories Sameno center
- 1 No. Stores
- 4 No. Rooms
- Basement
- 1 No. Offices
- No. Apartments
- 1 rm. ☐ 2 rm. ☐ 3 rm.
- 4 rm. ☐ 5 rm. ☐ 6 rm.

ROOF CONSTRUCTION

- Frame Lam ☐
- X Mill Construction
- Rein. Concrete
- No. Trusses
- Wood ☐ Steel

ROOFING MATERIAL

- X Tar and Gravel

Or.

FLOOR FINISHES

- X Fir ☐ Maple
- Oak ☐ 2" x 6" T&G
- Lino. ☐ 3" x 6" T&G
- X Cement → Bale
- X Terrazzo → Boiler & Vault
- Raecolith → 1500
- X Tile Asphalt

Or.

- X Tile ☐ Lino.
- Tile X Total
- Lino. Total
- Baths ☐ Fl. ☐ Walls
- Sq. Ft 2300 Floors
- Sq. Ft. Walls
- Lin. Ft. Dr. Bds.
- Sq. Ft. Floors
- Sq. Ft. Walls
- Lin. Ft. Dr. Bds.
- Kit's. ☐ Fl. ☐ Walls

PLUMBING

- 8 No. Fixtures
- 3 Toilets
- Tubs, Leg or Pem.
- 2 Basins, Ped.
- 1 Sinks JAN.
- 1 Urinals
- Showers (Tub) (Stall)
- Laundry Trays
- 1 H.W.Tank Fl. Drains ☐
- No Sprink. Sys. No. Hds.

TYPE OF CONSTRUCTION

- Frame
- Single ☐ Double
- X Ordinary Masonry
- Mill Construction
- Class A Rein. Con.
- Stru. Steel and Con.
- Tile ☐ Brick
- X Con. ☐ Rein. Con.

Good X Med. Cheap

Date Built 1946-48 ☒ Finished ☐ Unfinished Add + ☒ Remodeled 1948.

Effective Age Years Future Life Years

Dep. for Cond. Dep. for Ob. Dep. for Es. Total



4-12-49
F-1949
D.T. Denny's
B-74 L-4
Coal Heater

Main Building $
Other Buildings $
Total $
Assessed Value 50% $
Sup. Building A. V. $
Total $

HEATING

- Stove
- Pipeless Furnace
- Gravity H. A.
- Air Cond., Fan
- Arcola
- 1-Pipe Steam
- 2-Pipe St. or Vapor
- X Hot Water Wall Rads
- X Oil Burner
- Coal Stoker

WIRING

- Knobe & Tube
- Flex Cable
- X Conduit
- Power Wiring
- Range Wiring
- No. Outlets

ELEVATORS

- Pass. ☐ Freight
- Auto. ☐ Elec.
- Man. ☐ Hyd.
- ☐ Man.

~~19000~~ 1949

FOUNDATION

- Mud Sills
- Post and Pier
- Brick
- X Concrete
- Pile

BASEMENT

- 91 Full ☐ %
- Sub-Basement
- 0 Size x
- Garage ☐ No. Cars
- Floors
- Plastered
- Living Rooms
- Service Rooms

EXTERIOR WALL CONSTR.

- Single ☐ Double
- 2" x 4" Stud Walls
- 2" x 6" Stud Walls
- Brick Walls
- Brick With Pilasters
- X Concrete Walls 8" @ 1st.
- X Con. With Pilasters
- Tile Walls
- Rein. Con. Skel.
- Filler Walls
- Laminated Walls

EXTERIOR FACING

- Siding ☐ Shingles
- Shakes ☒ Stucco
- X Brick Veneer
- Kind
- Stone ☐ Cast S.
- Terra Cotta
- Struct. Glass
- Trim

FLOOR CONSTRUCTION

Joist Con. Size x
O. C. In Bridg. ☐

- Mill Construction
- X Rein. Con.

INTERIOR WALLS

- X Stud and Plaster
- Lam. ☒ Plastered
- Ply Wood
- Ceiled
- Plaster Board
- X Painted
- Stain ☐ Varnish
- Kalsomine
- Whitewashed
- Unfinished

INTERIOR TRIM

- X Fir
- Mah. ☐ Oak
- Metal
- X Metal Doors
- ✓ Windows
- Stained
- Varnished
- X Painted
- Unfinished

GAS STATIONS

- Frame
- Metal
- Masonry
- Plastered or Ceiled
- Floors

SERVICE BUILDING

- Frame
- Metal
- Masonry
- Plastered or Ceiled
- Floors

TANKS, ETC., LIST

Hoists: Elect. Hyd.

DOCKS AND PIERS

- Treated Piles and Timbers
- Untreated
- Treated Piles only
- Average Length
- Paved

	C. H.
S. B.	
B	
1	14
2	
3	
4	
5	
6	
7	
8	
9	
10	
11	
12	
13	
14	
15	
16	
17	
18	
19	
20	
21	
22	

GROUND FLOOR AREA 4644

TOTAL FLOOR AREA 36,000

'71

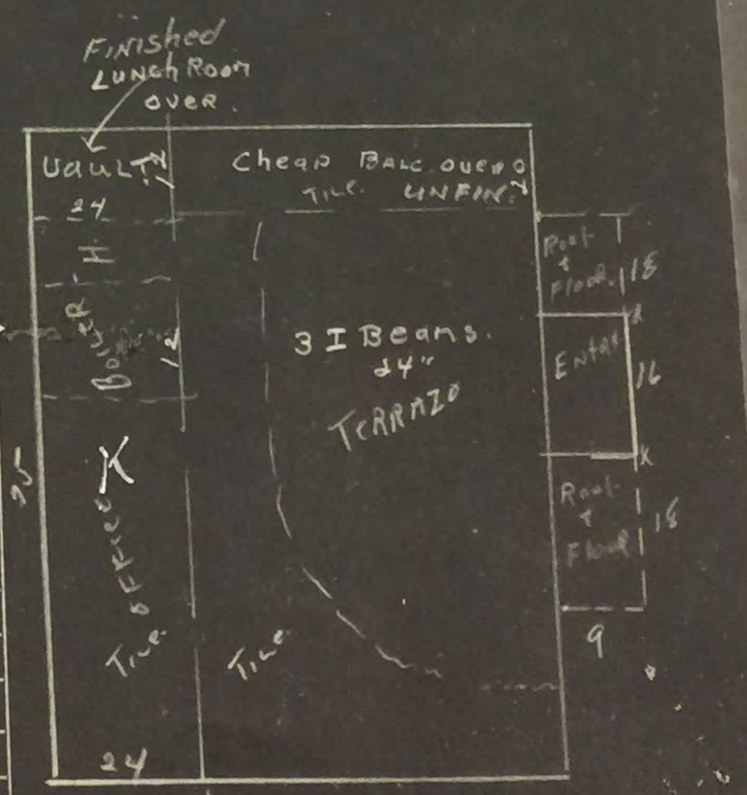

Other Buildings	Construction	Floor	Roof	Stories	Dimensions	S.F. Area	Factor	Value	% Dep.	Deprec.	Net Value
Garage					x			$		$	$
					x			$		$	$
					x			$		$	$
					x			$		$	$

53

for Cond. _____ Dep. for Ob. _____ Dep. for Es. _____ Total _____



FP
1-10-61
F1949
3

Denny's, D. T. Home
30-25-4 B.74 L-1-4
521 Dexter

(2)

Other Buildings _____ $ _____

$ _____

19882

1215

LIMIT	ROAD	SCHOOL	WATER	FIRE	TOTAL ACREAGE	TIMBER	IMPROVED	UNIMPROVED
O-L-								METRO
Code Seattle-1						198820-1215 X 14250		18000 0010

YR.	AC	LAND	BLDGS.	TOTAL	BY	DATE	REASON	FEE OWNER	DATE
1948		2250	3200	5450	ML	4/47	New Imp.	Evangelical Lutheran Church E267958 $120,000	7-25-57
1950		2250	18000	20250	W.M.	6/49	3200.00 Imp. Void. New fin. '48.		
1956		5830	18000	23830	FJP	7/17/56	Lots 1, 2, 3 & 4 Ele Seg D-4906		
1958		5830	18000	23830	LM	1/3/58	Exempt for church purposes Ord #1342		Seattle Seamen Center
1960		11,250	18,000	29,250	EN	11-12-58	RV.	American Lutheran Church E591034	No money 12-12-60
1965		14250	18000	32250	MB	3-9-64	RV		
1971	XL	28500 B	36000 T	64500*198820-1215-0 8/9					
1972		33880	19570	53450	G.B.	5-4-71	R.V. (D)	[redacted]	
1973		33880	19570	53450	EJ	5/25/72	DOES NOT QUALIFY for EXEMPTION		
1973		33880	19570	53450	JNB	3/29/73	City of Seattle AF 7108110179		

LAND CLASSIFICATION AND SEGREGATION

1" = 50'

THIS SQUARE INDICATES _____ ACRES

INDICATE BY AREAS, USE OF LAND BY MARKS AND TYPE BY LETTERS

SECTION SE 30

TWP. 25 N

RANGE 4 E

TAX LOT NO. _____

PARCEL NO. _____

AERIAL PHOTO _____

QUARTER MAP _____

PLAT MAP 2568



LAND USE		ACRES
111	CULTIVATED	
#	PASTURE	
OO	TIMBER	
XX	STUMP	
...	GRAVEL OR USELESS	
V	SWAMP	

LAND TYPE		ACRES
A	SHOT CLAY	
B	BOG	
C	PEAT	
D	SILT	
E	LOAM	
F	GRAVEL	
G	BOTTOM	
H	UPLANDS	
K	HILLY	

REPUBLICAN ST.

IF USED AS ¼ SECT. SCALE ONE INCH 400 FEET OR 160 ACRES OR 2640 FEET

IF USED AS ¼ OF ¼ " SCALE ONE INCH 200 FEET OR 40 ACRES OR 1320 FEET

IF USED AS ¼ OF ¼ " SCALE ONE INCH 100 FEET OR 10 ACRES OR 660 FEET

STATE OF WASHINGTON
DEPARTMENT OF ECOLOGY
Northwest Regional Office • 3190 160th Ave SE • Bellevue, WA 98008-5452 • 425-649-7000
711 for Washington Relay Service • Persons with a speech disability can call 877-833-6341

March 12, 2012

Ms. Victoria Buker
Vulcan, Inc.
505 Fifth Avenue South, Suite 900
Seattle, WA 98104

Re: No Further Action at the Following Site:

- **Site Name:** WA UW 815 Mercer
- **Site Address:** 815 Mercer Street, Seattle, WA 98109
- **Facility/Site No.:** 95373825
- **VCP Project No.:** NW2567

Dear Ms. Buker:

The Washington State Department of Ecology (Ecology) received your request for an opinion on your independent cleanup of the WA UW 815 Mercer facility (Site). This letter provides our opinion. We are providing this opinion under the authority of the Model Toxics Control Act (MTCA), Chapter 70.105D RCW.

Issue Presented and Opinion

Is further remedial action necessary to clean up contamination at the Site?

NO. Ecology has determined that no further remedial action is necessary to clean up contamination at the Site.

This opinion is based on an analysis of whether the remedial action meets the substantive requirements of MTCA, Chapter 70.105D RCW, and its implementing regulations, Chapter 173-340 WAC (collectively "substantive requirements of MTCA"). The analysis is provided below.

Description of the Site

This opinion applies only to the Site described below. The Site is defined by the nature and extent of contamination associated with the following releases:

- Gasoline, diesel, oil-range petroleum hydrocarbons and associated compounds of benzene, toluene, ethylbenzene, xylenes (BTEX), carcinogenic polynuclear aromatic hydrocarbons (cPAHs) into the soil.
- Diesel-range petroleum hydrocarbons and BTEX into the ground water.

Enclosure A includes a detailed description and diagram of the Site, as currently known to Ecology.

Please note a parcel of real property can be affected by multiple sites. At this time, we have no information that the parcel(s) associated with this Site are affected by other sites.

Basis for the Opinion

This opinion is based on the information contained in the following documents:

1. Response to Ecology Comments on the UW Medicine Cleanup Action Report. Prepared by Floyd Snider dated September 2, 2011.

2. Cleanup Action Report for the University of Washington School of Medicine Site, VCP Site No. NW1518. Project Number: Vulcan UW-MED.01000. Prepared by Floyd Snider dated February 18, 2011.

3. Geotechnical Data Report, University of Washington School of Medicine, South Lake Union, Seattle, Washington. Prepared by Shannon & Wilson, Inc. dated March 25, 2005.

4. Report of Environmental Services, Modified Transaction Screen and Phase II Environmental Site Assessment (ESA), Mercer Building Property, 815 Mercer Street, Seattle, Washington. Prepared by GeoEngineers dated December 18, 2000.

5. Summary Report, Underground Storage Tank Removal, Mercer Street Office Building. Prepared by Pinnacle GeoSciences, Inc. dated March 27, 1998.

6. Interim Report of Findings, Limited Phase I/Phase II Site Characterization, 815 Mercer Street, Seattle, Washington, K/J 936018.00. Prepared by Kennedy/Jenks Consultants dated March 26, 1993.

7. Underground Storage Tank Site Assessment and Soil Remediation Report, Washington Natural Gas, 815 Mercer Street, Seattle, Washington. Prepared by SEACOR dated April 10, 1992.

Those documents are kept in the Central Files of the Northwest Regional Office of Ecology (NWRO) for review by appointment only. You can make an appointment by calling the NWRO resource contact at (425) 649-7190.

This opinion is void if any of the information contained in those documents is materially false or misleading.

Analysis of the Cleanup

Ecology has concluded that **no further remedial action** is necessary to clean up contamination at the Site. That conclusion is based on the following analysis:

1. Characterization of the Site.

Ecology has determined your characterization of the Site is sufficient to establish cleanup standards and select a cleanup action. The Site is described above and in **Enclosure A.**

8. Establishment of cleanup standards.

i. Cleanup levels.

Soil:

The Site is located in a mixed residential and commercial area. Soil cleanup levels suitable for unrestricted land uses are therefore applicable to this Site.

Soil cleanup levels protective of terrestrial species are also potentially applicable. However, they were deemed not-applicable for this Site based on the exclusion relating to proximity of undeveloped land in accordance with WAC 173-340-7491(1)(c)(i).

Because the cleanup at this Site was relatively straight forward and involved few hazardous substances, the MTCA Method A cleanup levels for unrestricted land uses were deemed applicable and appropriate. Note that the Method A cleanup levels were established based on protection of ground water and direct contact.

Ground Water:

Cleanup levels were set for ground water based on its use as a potential drinking water source. The MTCA Method A cleanup levels are appropriate for this purpose, and were selected as the cleanup levels for this Site.

ii. Points of compliance.

Soil:

The point of compliance for soil is throughout the Site in order to protect against direct contact and ground water.

Ground Water:

The standard point of compliance for ground water is throughout the Site from the uppermost level of the saturated zone extending vertically to the lowest most depth which could potentially be affected by the Site.

3. Selection of cleanup action.

Ecology has determined the cleanup action you selected for the Site meets the substantive requirements of MTCA.

The selected cleanup actions included removal of underground storage tanks and excavation of contaminated soils and off-site disposal, followed by confirmation sampling. This cleanup action is considered permanent under MTCA and meets the minimum criteria for cleanup actions.

4. Cleanup.

Ecology has determined the cleanup you performed meets the cleanup standards established for the Site.

The cleanup actions completed to date have included the following:

- 1992: Five 150-gallon lubricating oil USTs and one 300-gallon waste oil UST were removed and the petroleum-contaminated soil was excavated. However, contaminated soil was left in the north sidewall due to presence of utilities.

- 1998: Two 6,000-gallon gasoline USTs, one fuel island, and associated piping were excavated and removed from the southern portion of the Property. Approximately 130 cubic yards of petroleum-contaminated soil was excavated and treated off-site at the TPS facility in Tacoma. The final base of the excavation was about 8 feet below ground surface (bgs) on average, and extended to a maximum depth of about 11 feet bgs beneath the USTs. However, petroleum-contaminated soil was left in the base, north and south excavation sidewalls and beneath the product dispensers.

- 2006: Further excavation was conducted during the Phase 2 development. One 1,000-gallon gasoline UST was removed from between the two above storage manufactured gas tanks. One 100-gallon diesel UST was removed along the southern Property boundary. A 55-gallon drum containing gasoline or Stoddard solvent/mineral spirits was removed from the northwestern portion of the Property. All contaminated soils above the cleanup levels were excavated, except in a small area near the UST along the southern sidewall in the southern area of the Property. The remaining contamination in this area was addressed in 2007 as described in the next paragraph. Excavation reached depth of 37.5 feet bgs in the southern portion of the Site, and approximately 20 feet bgs in the northwestern portion of the Site. No perched ground water was encountered during the excavation. However, since excavation extended about 5 feet into the native outwash layer, 8 dewatering wells were installed to lower the water table. Water was pumped to an on-site Baker Tank and then discharged to the sewer system under a permit.

- 2007: The remaining contamination near the UST along the southern sidewall in the southern area of the Property was excavated. In addition, further excavation was conducted in the center and eastern portions of the Site for construction of loading locks. Confirmation samples were collected at the end of excavation and results proved that all petroleum contaminated soils were removed.

Listing of the Site

Based on this opinion, Ecology will remove the Site from our Confirmed and Suspected Contaminated Sites List and Leaking Underground Storage Tank List.

Limitations of the Opinion

1. Opinion does not settle liability with the state.

Liable persons are strictly liable, jointly and severally, for all remedial action costs and for all natural resource damages resulting from the release or releases of hazardous substances at the Site. This opinion **does not**:

- Resolve or alter a person's liability to the state.
- Protect liable persons from contribution claims by third parties.

To settle liability with the state and obtain protection from contribution claims, a person must enter into a consent decree with Ecology under RCW 70.105D.040(4).

2. Opinion does not constitute a determination of substantial equivalence.

To recover remedial action costs from other liable persons under MTCA, one must demonstrate that the action is the substantial equivalent of an Ecology-conducted or Ecology-supervised action. This opinion does not determine whether the action you performed is substantially equivalent. Courts make that determination. *See* RCW 70.105D.080 and WAC 173-340-545.

3. State is immune from liability.

The state, Ecology, and its officers and employees are immune from all liability, and no cause of action of any nature may arise from any act or omission in providing this opinion. *See* RCW 70.105D.030(1)(i).

Termination of Agreement

Thank you for cleaning up the Site under the Voluntary Cleanup Program (VCP). This opinion terminates the VCP Agreement governing this project (#NW2567).

For more information about the VCP and the cleanup process, please visit our web site: www.ecy.wa.gov/programs/tcp/vcp/vcpmain.htm. If you have any questions about this opinion or the termination of the Agreement, please contact me by phone at (425) 649-4310 or e-mail at jliu461@ecy.wa.gov.

Sincerely,

Jing Liu
Toxics Cleanup Program

tn

Enclosure: A – Description and Diagrams of the Site

cc: Sonia Fernández, VCP Administrator, Ecology
Dolores D Mitchell, VCP Financial Manager, Ecology

ecc: Tom Colligan, Floyd Snider
Stephen Bentsen, Floyd Snider

Enclosure A
Description and Diagram of the Site

Site: The Site comprises petroleum hydrocarbon releases to soil and ground water at a property located at 815 Mercer Street in Seattle (the Property). The Property and the Site are shown on the attached Site Diagram.

Area Description: The area is heavily developed with commercial business operations and some residential developments. Most surfaces are paved or covered by buildings. The Property encompasses a city block, bounded by Mercer and Republican Streets on the north and south, and Eighth and Ninth Avenues North on the west and east, in the South Lake Union area of Seattle.

Property History and Current Use: The Property and surrounding area were first developed in the late 1800s and early 1900s. The Property used to be occupied by PSE's Seattle Headquarters approximately from the early 1900s to 2000, when it was purchased by City Investors VII, LLC for redevelopment.

The Property used to have two one million-gallon above ground storage tanks (ASTs) for storage of manufactured coal gas from the early 1900s through the mid to late 1950's. The two ASTs were removed during site development in 1963 and 1964 when a building (PSE Headquarters), a vehicle maintenance garage and a paved parking area were constructed. The building was renovated during a Phase 1 development in 2004-2005. Three new buildings, including a 3-story below grade parking garage was constructed during a Phase 2 development in 2006 and 2007.

Sources of Contamination: Potential contamination sources consist of leaks and spills associated with the historical operations at the Property, including manufactured gas storage and on-site vehicle fueling/maintenance. The type of contamination expected would mostly be gasoline, diesel, and oil, although non-chlorinated solvents (e.g.,mineral spirits) and chlorinated solvents (e.g., trichloroethylene) could also potentially be present. Other less likely contaminants include PCBs in waste oil, and heavy metals such as cadmium and lead from battery fluids.

Physiographic Setting: The Property and surrounding area generally slopes gently from southwest to northeast towards Lake Union, although most areas of the Property are fairly flat. The elevation is about 50 feet above Mean Sea Level.

Surface/Storm Water System: Water runoff in the area is collected in municipal storm drains. There are no creeks in the immediate vicinity of the Site. The closest surface water body is Lake Union, located about 800 feet north of the Site.

Ecological Setting: There is little terrestrial or aquatic habitat in the area. The area is heavily developed, with most surfaces paved or covered by buildings with the exception of small landscaped areas.

Geology: Shallow geologic conditions at the Site consist of 5 to 15 feet of fill, consisting of loose to medium dense sand with varying amounts of gravel, silt, and clay. The fill is generally thicker in the north and northeastern portion of the Property. The fill is underlain by 10 to 15 feet of till which transitions to stiff clayey silt. These fine grained deposits in turn overlie a dense sandy gravel advance outwash.

Ground Water: Minor perched and discontinuous water bearing zones were present at depths of 5 to 7 feet below ground surface beneath the site. Fully saturated conditions occur at depths of 17 to 25 feet, and ground water flow is to the north towards Lake Union.

Water Supply: No known ground water wells exist in the area. The City of Seattle provides water for the area.

Release and Extent of Contamination - Soil: Petroleum contaminated soil was encountered in the south, middle-west, and northwest portions of the Property. Petroleum contaminated soil were limited to the upper 15 feet at the Site except in the southern area, where it extended to approximately 20 feet bgs.

Extent of Contamination – Ground Water: Petroleum and associated BTEX were detected in grab water samples collected in 1993 from the western portion of the Property. However, those samples were not likely representing actual ground water situation since analytical results tend to be biased high due to high turbidity usually associated with grab water samples. Results from subsequent ground water sampling all indicated meeting cleanup levels. Groundwater is not likely being impacted.

STATE OF WASHINGTON
DEPARTMENT OF ECOLOGY
Northwest Regional Office • 3190 160th Avenue SE • Bellevue, Washington 98008-5452 • (425) 649-7000

October 16, 2014

TO: File

FROM: Donna Musa
Ecology NWRO Initial Investigations Coordinator

SUBJECT: Initial Investigation: No Further Action (NFA) Determination
Amazon VI
515 Westlake Ave N, Seattle, WA
Facility Site ID: 7811
Cleanup Site ID: 12471

Ecology has determined that no further action is necessary (at the Initial Investigation stage) due to independent remediation.

Ecology received the following report:

- HWA GeoSciences Inc., 2013, Block 44 UST Site Assessment Report, Seattle, Washington. April 8, 2013.

The above report provides sufficient documentation that this cleanup was conducted to MTCA Method A cleanup levels for unrestricted land use.

Additional information about Ecology's review may be accessed here: https://fortress.wa.gov/ecy/gsp/Sitepage.aspx?csid=12471.

To view the documentation Ecology has available electronically, on the right-hand side of the page, click on View Electronic Documents.

STATE OF WASHINGTON
DEPARTMENT OF ECOLOGY
Northwest Regional Office • 3190 160th Avenue SE • Bellevue, Washington 98008-5452 • (425) 649-7000

March 16, 2003

Mr. David M. Seaver
Environmental Management Services, Inc.
56 East 15th Avenue
Eugene, OR 97401

Dear Mr. Seaver

Re: Independent Remedial Action
Interstate Brands Corporation Facility
434 Aurora Avenue North
Seattle, Washington

Thank you for submitting the results of your independent remedial actions for review by the State of Washington Department of Ecology (Ecology). Ecology appreciates your initiative in pursuing this administrative option under the Model Toxics Control Act (MTCA).

Ecology's Toxics Cleanup Program has reviewed the following information regarding the Interstate Brands Corporation Facility located at 434 Aurora Avenue North, Seattle:

1. Hostess Bakery
   UST Assessment Report
   The Radix Ortega Group, dated August 26, 1997

2. Hostess Bakery
   UST # 4 Assessment Report
   The Radix Ortega Group, dated September 30, 1997

3. Voluntary Cleanup Program
   Site Summary Report
   Interstate Brands Corporation Facility
   434 Aurora Avenue North
   Seatttle, Washington
   Environmental Management Services, Inc., dated December 3, 2002

The reports listed above will be kept in the Central Files of the Northwest Regional Office (NWRO) of Ecology for review by appointment only. Appointments can be made by calling Sally Perkins at the NWRO at (425) 649-7190 or -7239.

Based upon the information in the reports listed above, Ecology has determined that, at this time, the release of petroleum hydrocarbon into the soil no longer poses a threat to human health or the environment.

Therefore, Ecology is issuing this determination that no further remedial action is necessary at this site under MTCA, chapter 70.105D RCW. However, please note that because your actions were not conducted under a consent decree with Ecology, this letter is written pursuant to RCW 70.105D.030(1)(i) and does not constitute a settlement by the state under RCW 70.105D.040(4) and is not binding on Ecology.

Ecology's no further action determination is made only with respect to the release identified in the reports listed above. This no further action determination applies only to the area of the property affected by the release identified in the reports at 434 Aurora Avenue North, Seattle. It does not apply to any other release or potential release at the property, any other areas on the property, nor any other properties owned or operated by Interstate Brands Corporation.

Ecology will update its Leaking Underground Storage Tank database to reflect this "No Further Action" determination. Your site will not appear in future publications of the LUST database.

The state, Ecology, and its officers and employees are immune from all liability and no cause of action of any nature may arise from any act or omission in providing this determination.

If you have any questions, please contact me at (425) 649-7265 or bsat461@ecy.wa.gov.

Sincerely,

Brian S. Sato, P.E.
Toxics Cleanup Program

BSS:bs

Permit Number:
6240297

CITY OF SEATTLE
Demolition Permit

Department of Planning
and Development
700 Fifth Ave., Suite 2000
P.O. Box 34019
Seattle, WA 98124-4019
(206) 684-8600

DISTRICT 4

APN #:

Site Address: 800 MERCER ST, SEATTLE, WA
Building ID:
Location:
Legal Description:
Records Filed At:

APPLICANT	CONTRACTOR
ELSA DOWDY PO BOX 39 KENT, WA 98032 Ph: (253) 872-8988 Fax: (253) 872-8989	
Primary Applicant	

Application Date:	02/10/2010
Issue Date:	02/10/2010
Expiration Date:	08/10/2011
Fees Paid:	$336.50
As of Print Date:	02/10/2010

Description of Work: Demolish existing 27,230sf commercial building to facilitate future Mercer Corridor improvements per site plan + MUP #3010080 / STFI.

Permit Remarks: KC APN# 224900-0040

Sewer Capping Required:	Y
Special Inspections:	N
Land Use Conditions:	N
TRAO Applies:	N
Dwelling Units Removed This Permit:	0

Zoning/Overlays:

A/P #	Related Cases/Permits
6240356	Side Sewer

Project Contacts	Name	Phone

Applicant Signature: **Date:**

Permitted work must not progress without prior inspection approval. When ready for inspection, make request with the Department of Planning and Development at (206) 684-8900 or on the internet at: www.seattle.gov/dpd/inspectionrequest. Provide the permit number, site address, and contact phone. Permission is given to do the above work at the site address shown, according to the conditions hereon and according to the specification pertaining thereto, subject to compliance with the Ordinances of the City of Seattle. Correct information is the responsibility of the applicant. Permits with incorrect information may be subject to additional fees.

THIS PERMIT MUST BE CONSPICUOUSLY POSTED AT THE WORK SITE

City of Seattle
Department of Planning and Development (DPD)

PLAN COVERSHEET

Updated 1/10/08

INSTRUCTIONS: Fill in all areas, in sections 1–7 of the Coversheet, that pertain to your project. Please note that sections 8–14 will be filled out by DPD staff.

PROJECT ADDRESS 800/816 Mercer St PROJECT #3010080

DESCRIPTION OF WORK Demolition of existing building for ROW expansion and roadway widening.

OWNER SDOT ADDRESS 700 Fifth Ave, Suite 3900, Seattle, 98124
OWNER PHONE 206-684-5239 EMAIL amy.yamabe@seattle.gov

CONTACT PERSON Amy Yamabe ADDRESS 700 Fifth Ave, Suite 3900, Seattle, 98124
PHONE 206-684-5239 FAX EMAIL amy.yamabe@seattle.gov
PREVIOUS MUPS RELATED TO PROJECT
RELATED STANDARD PLANS COS STD Plans and Specs

ZONE SM Assessor's Parcel No. 2249000006, 2249000040
OVERLAY ZONING
HISTORIC OR LANDMARK DISTRICT NA
SHORELINE ZONE NA
Exempt ☒ Req. Shoreline Review ☐
SEPA Coverd by Mercer Project SEPA
Exempt ☐ Requires Review ☒

DESIGN REVIEW? No ☒ Yes ☐
If yes, please provide:
Planner:
Planner phone:

EXISTING USE	SQ. FT.	PROPOSED USE	SQ. FT.
	27,230	NA	

Permit # establishing existing use

DEPARTMENT OF NEIGHBORHOODS CERTIFICATE OF APPROVAL REQUIRED? No ☐ Yes ☐

STREET/ALLEY IMPROVEMENTS OR WORK IN RIGHT-OF-WAY REQUIRED? No ☐ Yes ☐

PARKING SPACES: NA
Existing #: Onsite ___ Offsite ___ Accessible ___
Proposed #: Onsite ___ Offsite ___ Accessible ___
Off site location:

NUMBER OF DWELLING UNITS: NA
Existing ___ Proposed New ___
Demolished ___ Live-work Units ___
TOTAL UNITS: ___

DEFINITION: Housing unit means any dwelling unit, housekeeping unit, guest room, dormitory, or single room occupancy unit, and may include a residential unit in a commercial building, an artist's studio dwelling unit, or a live/work unit.

CHECK ONLY ONE BOX BELOW, INDICATING HOUSING OCCUPANCY AT DATE OF PERMIT APPLICATION.

☐ Unit(s) is/are unoccupied
☐ Unit(s) is/are occupied by a residential tenant(s)
☐ Unit is occupied by the owner of the property
☐ Do not know
☒ There is/are no housing unit(s) on the property
☐ Refer to Property Owner/Tenant Assistance
☐ Housing unit on property is not affected by this permit scope.

I certify, under penalty of perjury under the laws of the state of Washington, that the above information is true and correct.

Owner/Applicant Signature Printed Name Date & Place

GROUND DISTURBANCE: No ☐ Yes ☒
Cut: cubic yds. 0 Maximum Height NA
Fill: cubic yds. 4800 Maximum Height NA

DISPOSAL SITE: Outside City of Seattle ☐
Inside City of Seattle ☒ Address and/or Permit #

EROSION CONTROL IS REQUIRED PRIOR TO ANY GROUND DISTURBANCE. Please refer to Temporary Erosion and Sediment Control (TESC) Plan.

CUSTOMER ALERT!

Site Inspection Required Prior to First Ground Disturbance–Call (206) 684-8900
A DPD site inspection is required prior to any ground disturbance related to this permit, including tree cutting, clearing, grubbing or grading.

Preconstruction Conferences, When Required–Call (206) 684-8860
A DPD PRECONSTRUCTION CONFERENCE should be scheduled prior to beginning work. A conference is required for the following types of work:
1. When any special inspections are indicated on the plan
2. When land use or design review conditions are indicated on the plan
3. When a DPD plans examiner specifies on plans unusual or complex inspection or occupancy requirements

Rules for Ufer Grounds–Call (206) 684-5383
If you have any questions or concerns regarding the rules (2005 NEC) for installation ufer grounds, please contact DPD's Electrical Technical Backup, Monday– Friday, 7a.m.–4:30p.m.

Required SDOT Permits and Inspections
STREET TREE INSPECTIONS: Protection and/or planting/pruning/removal of street trees requires SDOT inspection and approval.
Call prior to construction: Commercial/Multifamily Zones, (206) 684-5693; Single Family Zones, (206) 684-7997
STREET USE PERMITS:
Call prior to construction: (206) 684-5283

Water Service Inspection by SPU Required
All Water Service Piping On Property must be inspected prior to backfilling trench. For information and inspection, call Seattle Public Utilities (SPU) at (206) 684-5800. For water quality backflow protection information and inspection, call SPU at (206) 684-3536.

5. BUILDING CODE INFORMATION

Multiple Buildings in this Project?
No ☐
Yes ☐ Fill out separate sheets and attach.
Shown on plan sheet

Code used for design (one):
☐ 2006 Seattle Building Code
☐ 2006 Seattle Residential Code
☐ 2006 SBC (Struct)/SRC (Arch)

PROVIDE THIS INFORMATION FOR EACH BUILDING IN YOUR PROJECT:
DPD Building ID(s) (see Building Data Sheet)
Existing # of Above-grade stories ___ Proposed # of Above-grade stories ___
Existing # of Below-grade stories ___ Proposed # of Below-grade stories ___
Mezzanines: No ☐ Yes ☐ Location
Building Code Type of Construction

FLOOR LEVEL	GROUP	OCCUPANCY/USE	FLOOR AREA	SPRINKLER (Y if yes)	OTHER FIRE PROTECTION

Remodel: Construction Project Value:$
Sprinklers: NFPA 13 ☐ Fire alarm ☐
NFPA 13R ☐ Other system ☐ Type?
Partial system ☐ Location
Change Of Occupancy No ☐ Yes ☐ From to
Posted Occupancy:

EMERGENCY SYSTEMS PROVIDED:
Elevator Pressurization ☐
Stairway Pressurization ☐
Smoke Removal System ☐
Exit And Pathway Lighting ☐
Emergency Generator ☐

6. ENERGY/MECHANICAL CODE

SCOPE OF MECHANICAL WORK DESCRIPTION:

RELATED BUILDING PERMIT PROJECT#
LOCATION OF DUCTWORK OR MECHANICAL EQUIPMENT:
Interior N ☐ Y ☐ Exterior Walls N ☐ Y ☐ Rooftop N ☐ Y ☐
MECHANICAL-ONLY PERMIT-Project Value: $

APPLICABLE OCCUPANCY:
☐ Group R ☐ Other than Group R

BUILDING ENVELOPE COMPLIANCE:	HEATED	SEMI-HEATED	UNHEATED SPACE
☐ Existing envelope–no change	☐	☐	☐
☐ Existing envelope–altered	☐	☐	☐
☐ New envelope	☐	☐	☐

Compliance method: ☐ System analysis ☐ Target UA ☐ Prescriptive – Group R Provide Option #

HVAC MECHANICAL SYSTEM:
☐ Not included in this application
☐ Included in this application (see scope description for detail)
Separate permit required for: Plumbing, Gas piping, Boiler, and Refrigeration systems.
Heating Fuel Type: Group R ☐ Electric ☐ Other; Other than Group R ☐ Electric ☐ Other

OTHER MECHANICAL EQUIPMENT INCLUDED IN THIS APPLICATION:
☐ Commercial kitchen hood exhaust system
☐ Fume hood
☐ Spray paint booth
☐ Other–specify

DOCUMENT SUBMITTED:
☐ Group R equipment sizing calc (unit by unit)
☐ Cooling and heating load calculation (for other than Group R)
☐ Target UA calculation
☐ Structural load calculation (for mechanical equipment)
☐ Noise compliance report (for mechanical equipment)
☐ Commercial kitchen hood worksheet
☐ Other

LIGHTING: Separate electrical permit application required

SINGLE FAMILY/DUPLEX
Min. equipment size
Max. equipment size
Gas or Oil Heating AFUE %

7. GREEN BUILDING
www.seattle.gov/dpd/CityGreen

LEED
Leadership in Energy & Environmental Design Green Building Rating System™ (LEED)
☐ LEED for New Construction (LEED-NC)
☐ LEED for Core & Shell (LEED-CS)
☐ LEED for Commercial Interiors (LEED-CI)
☐ LEED for Existing Building (LEED-EB)
☐ LEED for Homes (LEED-H)
☐ LEED for Neighborhood Development (LEED-ND)
☐ LEED Application Guide

LEED Rating Anticipated:
☐ Platinum
☐ Gold
☐ Silver
☐ Certified

BUILT GREEN ™
☐ Built Green Remodeler
☐ Built Green Home Builder
☐ Built Green Multi-Family
☐ Built Green Communities
Built Green Rating Anticipated:
☐ 1–2 Star
☐ 3 Star
☐ 4 Star
☐ 5 Star

OTHER PROGRAMS
☐ Sea Green: Seattle's Affordable Housing
☐ Labs for the 21st Century (Labs21)
☐ Green Guide for Healthcare (GGHC)
☐ ENERGY STAR® Home Label

DPD STAFF ONLY
To Fill Out Sections 8-14

SEPA – CONDITIONS

Prior to the Issuance of Construction and/or Demolition Permits

1. The owner(s) and/or responsible party(s) shall submit a copy to DPD of any required PSCAA Demolition Permit(s).

TO BE COMPLETED BY DPD STAFF ONLY
NEW CURB CUT REQUIRED? No ☐ Yes ☐ Residential ☐ Commercial ☐

(DPD staff use only; attach extra sheets as needed)

ARCHITECT:
Name:
Phone:

ENGINEER:
Name:
Phone:

GEOTECHNICAL INSPECTIONS:
☐ Soil Bearing Verification
Notes:
☐ Fill–Verify Structural Fill and Compaction
☐ Excavation–Observe and Monitor Excavation
☐ Drainage–Sub/Surface Drainage Installation
☐ Erosion Control–Temp/Permanent
☐ Other
☐ Other
☐ Other

Geotechnical Firm:
Name:
Phone:

STRUCTURAL INSPECTIONS:
☐ Concrete–Reinforced Concrete CIP
Notes:
☐ Shotcrete
☐ Reinforced Masonry Level 1
☐ Structural Steel Fabrication
☐ Structural Steel Erection
☐ Wood Seismic Resistance System (for IBC only)
Notes:
☐ Epoxy Grouting
Notes:
☐ Mechanical Anchor Bolt Installation
Notes:
☐ Epoxy Grouted Anchor Bolt Installation
Notes:
☐ Other
☐ Other
☐ Other

Inspection Agency:
Name:
Phone:

Code Alternate:
See Sheet:

OTHER: ☐ ☐ ☐ ☐

10. DRAINAGE & SEWER REVIEW (DPD staff use only)

DPD SEWER AND DRAINAGE REVIEW DESK: (206) 684-5362

NAGE REVIEW REQUIRED? No ☐ Yes ☐
w control required
flow control required
pervious surface this project (new or replaced) ___ sq.ft.

The drainage system shown in these plans may be changed at the time of side sewer issuance to meet standard plans and methods.

☐ Route for drainage review

SIDE SEWER REVIEW REQUIRED? No ☐ Yes ☐
☐ No Conflict with side sewer
☐ Construction conflicts with applicant's side sewer. Contact Public Health Department at (206) 233-7914
☐ Construction conflicts with side sewer serving another property. Contact DPD Sewer and Drainage Review Desk at (206) 684-5362
☐ Conflict with public utility main (requires buildover). Contact SPU at (206) 684-7563
☐
Reviewed by: Date:

NOTE: A separate side sewer permit is required from DPD. For more information, call the Sewer and Drainage Review Desk at (206) 684-5362

11. ENVIRONMENTALLY CRITICAL AREAS INFO

ENVIRONMENTALLY CRITICAL AREAS (ECA):
☐ Site is not located in ECA
☐ Mapped ECA designation: 1 2 3 4 5 6 7 8 9 10
☐ ECA identified by Preapplication Site Visit Report as:

☐ ECA Exemption [See review details in Hansen.]
Reviewed by:
☐ Denied
☐ Granted. Type:

☐ Small Project Waiver
New Developmental Coverage–this permit: ___ sq.ft.
Previous Developmental Coverage after October 31, 1992:
Permit # ___, ___ sq.ft.
Permit # ___, ___ sq.ft.
TOTAL: ___ sq.ft.

12. SHOP DRAWINGS, KEY AREA INSPECTION & BUILDING CONDITIONS (DPD staff use only)

Sprinkler drawings required for:
☐ NFPA 13
☐ NFPA 13 R
☐ Partial system
Location
☐ Fire alarm

Review Location	Approved: initials	Approved: Date	Notes
ZONING (incl. street improvements)	JSM	8/10/09	
CURB CUT			
ORDINANCE			
STRUCTURAL			
ENERGY			
MECHANICAL			
DRAINAGE			
ECA			
GRADING			
WATER (SPU)			
FIRE			
HEALTH (King County)			
NOISE			
CONVEYANCE/ELEVATOR			
SHORING (SDOT)			
STREET IMPROVEMENT (SDOT)			
PARKS			
PROTECTED DISTRICTS (DON)			
SEPA EXEMP			
LAND USE REVIEW	MMS.	8/11/09	

14. DEPARTMENT SIGN OFFS (DPD staff use only)

ISSUED BY: Initials JSM Date 10.22.09

RECEIVED
APR 02 2009
DEPT OF PLANNING AND DEVELOPMENT

BUILDING PLANS EXAMINER | MECHANICAL PLANS EXAMINER | DATE RECEIVED AT INTAKE

RECEIVED
OCT 26 2009
SEATTLE DEPARTMENT OF TRANSPORTATION

LAND USE
App:4/8/2009
Land use application to demolish 27,230 sq.ft. building to facilitate the Mercer Corridor Project.
West Mercer Way and Valley St. Improvements. Environmental Review includes demolition of four addition
Parcel: 2249000006 2249000040 CMRCL Filed at:800 MERCER ST Use:N
FULL C Proj: 800 MERCER ST
Related AP: Build ID:NONE 3010080

16.

2 of 4

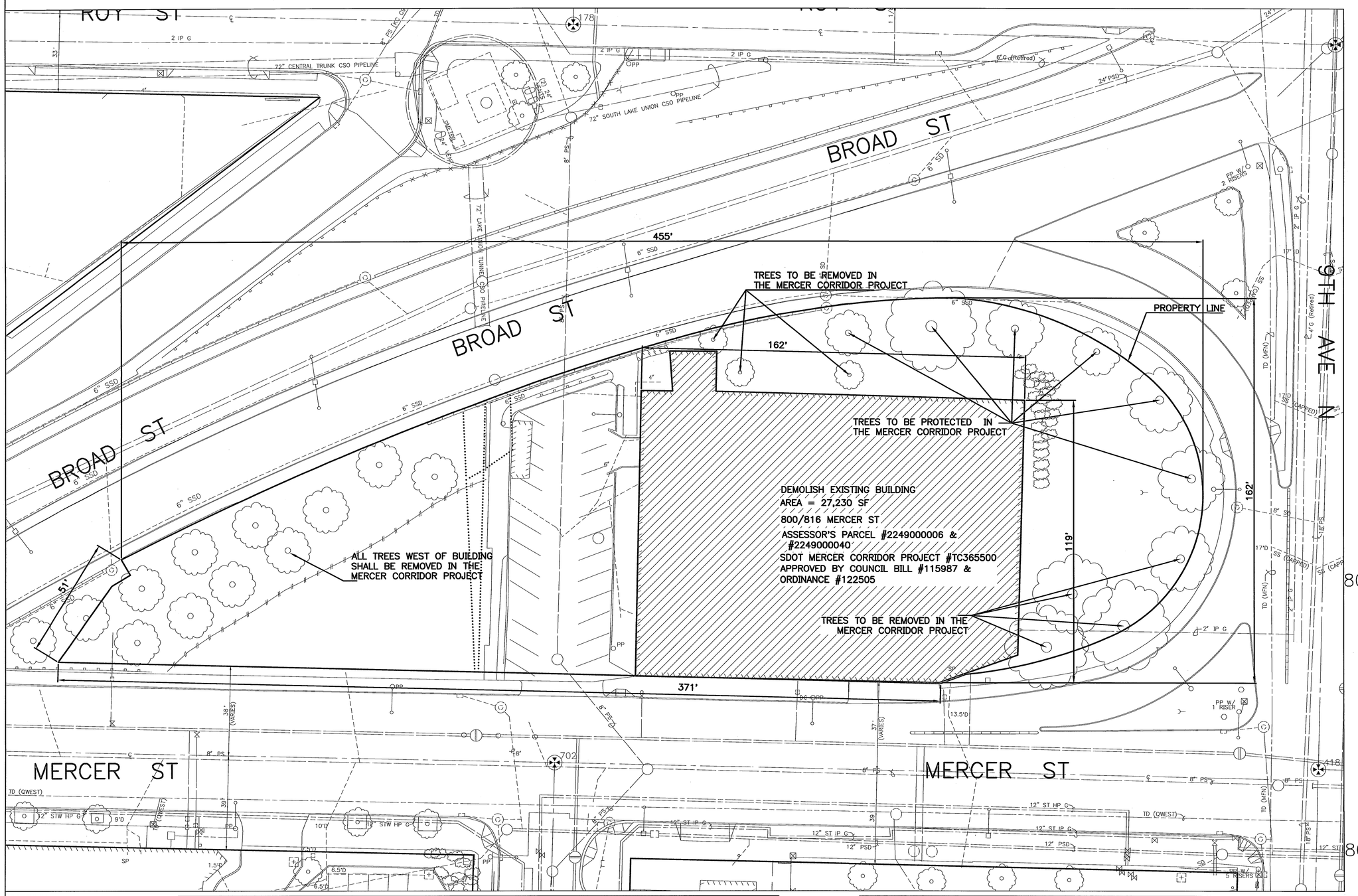

800/816 MERCER ST

RECEIVED
DEPARTMENT OF PLANNING AND DEVELOPMENT

W ½ OF LT 6, ALL OF LTS 7 & 8, BLK 1, EDEN ADDN EXC POR OF LT 6, ACQUIRED FOR ST ORD #84452, ALSO POR OF LTS 1 & 2, BLK 1 LESS PORTION FOR STREET PER ORD #12250(SEE FILE)

800/816 MERCER ST

PARCEL 25

VAULT SERIAL NO. 34917

MARK	DATE	MADE	CHK'D	REV'D	DESCRIPTION
REVISIONS					

City of Seattle
Seattle Department of Transportation

ORDINANCE NO. _____ APPROVED _____
FUND: _____
SCALE: H. V. INSPECTOR'S BOOK _____

MERCER CORRIDOR IMPROVEMENTS

JOB NO.		
	PC	TS4034A
	R/W	TS3646B
	CO	TS4034C
VAULT PLAN NO.		
SHEET		OF

APPENDIX D

RESUME OF ENVIRONMENTAL PROFESSIONAL

Agnes C. Tirao, PE | Associate

EDUCATION
BS, Civil Engineering, University of Washington, 1994

REGISTRATION
Registered Professional Engineer, Civil, WA, 36954, 2000

PROFESSIONAL SUMMARY
Agnes is an engineer with 23 years of experience with a variety of environmental engineering projects. Agnes's field work experience includes performing Phase I and II environmental site assessments (ESAs); underground storage tank (UST) removals; hollow-stem auger, mud-rotary, horizontal, and cable tool drilling; hydraulic probing (soil and groundwater sampling); groundwater studies; and soil, surface water, and groundwater sampling. She has managed large multidisciplinary investigations for Sound Transit, WSDOT, BNSF, UPRR Railroads, and several local counties and cities.

RELEVANT EXPERIENCE

City of Seattle, Seattle City Light Department, On-call Environmental Support, Puget Sound, WA. Environmental Project Manager for an on-call contract to support Seattle City Light (SCL) with various environmental projects in the Puget Sound. The scope of the eighteen task orders included: Phase I and II ESAs; soil and groundwater sampling for characterization and waste disposal purposes; environmental studies to assist with real estate sales/purchase; stormwater management; and geotechnical studies (horizontal directional drilling and potential landslide area). Values of the task orders ranged in cost from about $3,000 to $27,500. Agnes managed as many as 7 task orders concurrently. Initially, the award was a one-year contract. However, based on Agnes's management of the contract and Shannon & Wilson's technical capabilities, SCL extended the contract another year and doubled the amount of the contract.

Seattle Center, Phase I ESA and Remedial/Corrective Actions, Seattle, WA. Project Engineer. Performed a Phase I ESA for the former Metro Bus Barn (the Seattle Center). The site was previously occupied by a fueling facility. An extensive historical review of 11 city blocks, site reconnaissance, and record search were conducted. Shannon & Wilson, Inc., was retained to review all of the existing historical site data, prepare an alternatives analysis, and oversee the corrective action. The alternatives analysis evaluated potential cleanup levels in consideration of potential regulatory changes, existing site conditions, and anticipated future land use. Cleanup levels and corrective action were recommended for each of several differently-contaminated areas on the property. Shannon & Wilson, Inc. then supervised the implementation of the corrective actions and establishment of a long-term groundwater monitoring program.

Sound Transit, On-call Environmental Due Diligence Services, Puget Sound Region, WA. Agnes is Project Manager for site assessments and characterization of environmental issues at commercial/industrial properties included within Sound Transit's University, Puyallup, Sumner, Tukwila, Auburn and Kent Stations. This fast-tracked project required the valuation, purchase, and remediation of a variety of industrial and residential properties that were redeveloped. Agnes completed and/or reviewed a Phase 1 and 2 ESAs, as well as assisted with preparation of construction specifications, cleanup action plans, and hazardous materials survey reports. She performed scoping and cost estimate negotiations for the task orders, and scheduling and

coordination of over ten subconsultants and Shannon & Wilson personnel. She interacted heavily with team appraisers and acquisition consultants regarding site access, potential contamination issues, and communication with property owners; performed QA/QC of the individual ESA and hazardous materials reports; and monitored the associated budgets totaling $2.5 million, including tracking of the M/WBE participation.

Sound Transit, Commuter Rail Stations, Environmental Site Assessment Services for Puget Sound Region, WA. Agnes was a Task Manager for site assessments and characterization of environmental issues at commercial/industrial properties included within Sound Transit's Puyallup, Sumner, Tukwila, Auburn and Kent Stations. This fast-tracked project required the valuation, purchase, and remediation of a variety of industrial and residential properties that were redeveloped. Agnes assisted with Phase 1 ESAs and was responsible for developing a template for Phase 2 ESAs, as well as assisted with preparation of construction specifications, cleanup action plans, hazardous materials survey reports, and remedial oversight of many of the sites under the state Voluntary Cleanup Program. She performed scheduling and coordination of seven subconsultants and several Shannon & Wilson employees to complete the Phase 1 and 2 ESAs, construction documents and remedial oversight. She interacted heavily with team appraisers and acquisition consultants regarding site access, potential contamination issues, and communication with property owners; performed QA/QC of the individual ESA and hazardous materials reports; and monitoring the associated budgets totaling $1 million, including tracking of the M/WBE participation.

City of Tukwila, Phase I ESA, Tukwila, WA. Project Engineer. Performed a modified Phase I ESA on a parcel of land the city was considering for development. Fill soils on an adjacent site included kiln dust, which was encountered during field exploration. Performed a historical review, site reconnaissance, and record search. Logged soil and collected analytical samples from test pits located along common property boundary. Performed surface water sampling and interpreted analytical result, and prepared report.

City of Lakewood, Phase I ESA, Lakewood Station Connection Pedestrian Bridge, Lakewood, WA. Environmental Project Manager. Shannon & Wilson completed a Phase I Environmental Site Assessment for three subject parcels in the vicinity of the Kendrick Street SW and 114th Street SW intersection in Lakewood, Washington. This study was conducted to assist the City of Lakewood with plans to acquire affected parcels, or portions of affected parcels, as part of the Lakewood Station Connection Project. The Lakewood Station Connection Project includes the design of a pedestrian over crossing of the Tacoma Rail tracks from the Lakewood Station to the street end of Kendrick Street SW, and the design of curb, gutter, and sidewalk from Kendrick Street SW terminus north to 111th Street SW. Based on an initial layout of the proposed roadway improvements, three parcels have been identified as being potentially affected by this project and may be acquired.

Blaine Nesbit | Environmental Engineer II

EDUCATION

BS, Environmental Engineering, California Polytechnic State University, 2014

REGISTRATION

Engineer-In-Training, California, 154900, 2015

While at Shannon & Wilson, Blaine has had the opportunity to work on a wide variety of environmental projects. Blaine has performed field testing for asbestos and lead in buildings throughout Washington, as well as field testing for contaminated soil and groundwater. Blaine also has field experience with slope inclinometer tests. In addition to field-related work, Blaine has been a part of environmental data analysis and report writing for multiple clients.

Prior to his employment at Shannon & Wilson, Blaine worked for an industrial hygiene consulting firm in Seattle. While at the industrial hygiene firm, Blaine conducted hazardous building materials surveys, lead in drinking water studies, respirator fit tests for hospital employees, and more. Blaine was also responsible for asbestos abatement oversight on demolitions projects throughout Washington.

RELEVANT EXPERIENCE

Nova Consulting Group, 107 Pine Lead Survey, Seattle, WA. Project Manager. The purpose of this survey was to identify lead-based paint and lead-containing surface materials before the renovation of a building into a hotel. The scope of work included using a portable x-ray fluorescence analyzer and bulk sampling to identify and quantify lead-based paint which may pose a worker and environmental hazard. Blaine was the project manager, field technician, and report writer for this project.

Sound Transit, Phase II Environmental Site Assessments, Multiple Cities, WA. Environmental Professional. Sound Transit plans to expand rail service across the Puget Sound, and are acquiring properties for the expansion. Blaine has conducted Phase II environmental site assessments at property's in Puyallup and Bellevue. For some sites, Blaine coordinated subcontractors for location services, drilling services, and laboratory services. Blaine was the field technician and report writer for these projects.

WSDOT, SR520, Slope Stability, Seattle, WA. Environmental Professional. The west side of the SR520 bridge is built on a historical landslide area. Blaine has used an inclinometer to gather data on ground movement in the soil beneath the bridge. Blaine was the field technician for this project.

JBLM, Flora Pond Environmental Investigation, Tacoma, WA. Environmental Professional. JBLM has built a two-pond system from storm water retention and infiltration. The infiltration pond has not been effective in dispersing standing water into the groundwater, and JBLM has had to excavate out soil and stockpile on-site. Blaine used a boat and a dredge sampler to take soil samples from the bottom of each pond as well as dig pits in the stockpile to sample soil from. Blaine was the field technician for this project.

South Puget Sound Salmon Enhancement Group, Kay's House Restoration Design, Hazardous Material Investigation, Tacoma, WA. Environmental Professional. Kay's House restoration design is part of a larger shoreline restoration project at Titlow Park in Tacoma, WA. A former residence on the west portion of what is now park property has been demolished along with removal of the bulkhead in front of the house and re-grading of the shoreline similar to natural conditions for shoreline restoration. Blaine collected and logged soil from soil cells distributed throughout the project site. Soil samples were analyzed for contaminants related to the historic Tacoma Smelter. Results of the chemical analyses inform areas where soils are adequate for reuse on site, soils requiring remediation, and how to dispose of removed soil. Samples which exceeded MTCA Method A cleanup criteria could be mixed, removed, or capped depending on the concentration of chemical exceeding criteria.

YEAR JOINED FIRM
October 3, 2016

YEARS WITH OTHER FIRMS
1

EMPLOYMENT HISTORY
EHS-International, Seattle, WA, Industrial Hygienist, October 2015 – September 2016

CLIENT REFERENCES
Robert Hird
Nova Consulting Group, LLC
115 Unionville Indian Trail Road
Indian Trail, NC, 28079
704-684-5976

APPENDIX E

IMPORTANT INFORMATION ABOUT YOUR ENVIRONMENTAL SITE ASSESSMENT/EVALUATION REPORT

SHANNON & WILSON, INC.
Geotechnical and Environmental Consultants

Attachment to and part of Report 21-1-21417-001

Date: January 25, 2018
To: Mr. John McMillan
KPFF Consulting Engineers

IMPORTANT INFORMATION ABOUT YOUR ENVIRONMENTAL SITE ASSESSMENT/EVALUATION REPORT

ENVIRONMENTAL SITE ASSESSMENTS/EVALUATIONS ARE PERFORMED FOR SPECIFIC PURPOSES AND FOR SPECIFIC CLIENTS.

This report was prepared to meet the needs you specified with respect to your specific site and your risk management preferences. Unless indicated otherwise, we prepared your report expressly for you and for the purposes you indicated. No one other than you should use this report for any purpose without first conferring with us. No one is authorized to use this report for any purpose other than that originally contemplated without our prior written consent.

The findings and conclusions documented in this site assessment/evaluation have been prepared for specific application to this project and have been developed in a manner consistent with that level of care and skill normally exercised by members of the environmental science profession currently practicing under similar conditions in this area. The conclusions presented are based on interpretation of information currently available to us and are made within the operational scope, budget, and schedule constraints of this project. No warranty, express or implied, is made.

OUR REPORT IS BASED ON PROJECT-SPECIFIC FACTORS.

Our environmental site assessment is based on several factors and may include (but not be limited to): reviewing public documents to chronicle site ownership for the past 30, 40, or more years; investigating the site's regulatory history to learn about permits granted or citations issued; determining prior uses of the site and those adjacent to it; reviewing available topographic and real estate maps, historical aerial photos, geologic information, and hydrologic data; reviewing readily available published information about surface and subsurface conditions; reviewing federal and state lists of known and potentially contaminated sites; evaluating the potential for naturally occurring hazards; and interviewing public officials, owners/operators, and/or adjacent owners with respect to local concerns and environmental conditions.

Except as noted within the text of the report, no sampling or quantitative laboratory testing was performed by us as part of this site assessment. Where such analyses were conducted by an outside laboratory, Shannon & Wilson relied upon the data provided and did not conduct an independent evaluation regarding the reliability of the data.

CONDITIONS CAN CHANGE.

Site conditions, both surface and subsurface, may be affected as a result of natural processes or human influence. An environmental site assessment/evaluation is based on conditions that existed at the time of the evaluation. Because so many aspects of a historical review rely on third party information, most consultants will refuse to certify (warrant) that a site is free of contaminants, as it is impossible to know with absolute certainty if such a condition exists. Contaminants may be present in areas that were not surveyed or sampled, or may migrate to areas that showed no signs of contamination at the time they were studied.

Unless your consultant indicates otherwise, your report should not be construed to represent geotechnical subsurface conditions at or adjacent to the site and does not provide sufficient information for construction-related activities. Your report also should not be used following floods, earthquakes, or other acts of nature; if the size or configuration of the site is altered; if the location of the site is modified; or if there is a change of ownership and/or use of the property.

INCIDENTAL DAMAGE MAY OCCUR DURING SAMPLING ACTIVITIES.

Incidental damage to a facility may occur during sampling activities. Asbestos and lead-based paint sampling often require destructive sampling of pipe insulation, floor tile, walls, doors, ceiling tile, roofing, and other building materials. Shannon & Wilson does not provide for paint repair. Limited repair of asbestos sample locations are provided. However, Shannon & Wilson neither warranties repairs made by our field personnel, nor are we held liable for injuries or damages as a result of those repairs. If you desire a specific form of repair, such as those provided by a licensed roofing contractor, you need to request the specific repair at the time of the proposal. The owner is responsible for repair methods that are not specified in the proposal.

READ RESPONSIBILITY CLAUSES CAREFULLY.

Environmental site assessments/evaluations are less exact than other design disciplines because they are based extensively on judgment and opinion, and there may not have been any (or very limited) investigation of actual subsurface conditions. Wholly unwarranted claims have been lodged against consultants. To limit this exposure, consultants have developed a number of clauses for use in their contracts, reports, and other documents. These responsibility clauses are not exculpatory clauses designed to transfer the consultant's liabilities to other parties; rather, they are definitive clauses that identify where responsibilities begin and end. Their use helps all parties involved recognize their individual responsibilities and take appropriate action. Some of these definitive clauses may appear in this report, and you are encouraged to read them closely. Your consultant will be pleased to give full and frank answers to your questions.

Consultants cannot accept responsibility for problems that may develop if they are not consulted after factors considered in their reports have changed, or conditions at the site have changed. Therefore, it is incumbent upon you to notify your consultant of any factors that may have changed prior to submission of the final assessment/evaluation.

An assessment/evaluation of a site helps reduce your risk, but does not eliminate it. Even the most rigorous professional assessment may fail to identify all existing conditions.

ONE OF THE OBLIGATIONS OF YOUR CONSULTANT IS TO PROTECT THE SAFETY, HEALTH, PROPERTY, AND WELFARE OF THE PUBLIC.

If our environmental site assessment/evaluation discloses the existence of conditions that may endanger the safety, health, property, or welfare of the public, we may be obligated under rules of professional conduct, statutory law, or common law to notify you and others of these conditions.

The preceding paragraphs are based on information provided by the
ASFE/Association of Engineering Firms Practicing in the Geosciences, Silver Spring, Maryland