

When Recorded, Return To:

Kelly Cole
Office of Regional Counsel
U.S. EPA, Region 10
1200 Sixth Ave. ORC-158
Seattle, WA 98101

RECEIVED

MAY 30 2007

Washington State
Department of Ecology

Document Title: Restrictive Covenant
Grantor: Foss Waterway Development Authority
Grantee: WA DEPARTMENT OF ECOLOGY
Legal Description:
Additional Legal Description: SEE ATTACHMENT 1 FOR FULL LEGAL DESCRIPTION
Assessor's Tax Parcel Number: 8950001822

RESTRICTIVE COVENANT

This Restrictive Covenant is made this 30th day of April, 2007, pursuant to RCW 43.21A.440 and RCW 70.105D.030(1)(f), (g) and (j), by Foss Waterway Development Authority and its successors and assigns ("Grantor"), and the State of Washington, Department of Ecology, and its successors and assigns ("Grantee" but hereafter "Ecology") for the benefit of the United States Environmental Protection Agency, its successors and assigns, ("EPA"). The restrictions imposed by this covenant are consistent with those required by WAC 340-440(8) and (9) under the Model Toxics Control Act ("MTCA").

A portion of the property referenced above is subject to this Restrictive Covenant because Remedial Action and habitat mitigation work has been undertaken on the property pursuant to the Comprehensive Environmental Response, Compensation and Liability Act ("CERCLA"), 42 U.S.C. § 9601, et. seq., under a Consent Decree entered on May 9, 2003, titled *United States v. Atlantic Richfield Company, et al.*, in the United States District Court for the Western District of Washington, Civil Action No. C03-5117 RJB, ("Consent Decree"). The objective of the Remedial Action undertaken on the property is to protect human health and the environment.

The Consent Decree is part of an integrated settlement that includes two other consent decrees. One is between EPA and Puget Sound Energy, Advance Ross Sub Company and PacifiCorp ("Utilities"), and was entered by the federal District Court on May 9, 2003. The other consent decree is between EPA and the State of Washington, Department of Natural Resources, which was entered by the federal District Court on December 17, 2003.

Grantor is the fee owner of real property (hereafter "Property") that is subject to this Restrictive Covenant, which is legally described in Attachment 1. The Property subject to this Restrictive Covenant is the portion of Tax Parcel 8950001822 that is located at 1616 East "D" Street, Tacoma, in Pierce County, Washington, which is generally depicted by the cross-hatched area on the map attached as Attachment 2. Grantor, as holder of legal title, does hereby declare that is has authority to enter into this Restrictive Covenant.

This Restrictive Covenant is required because Remedial Action capped and/or left residual contamination in place. The purpose of this Restrictive Covenant is to reduce potential exposure of marine organisms to contaminated sediments confined by capping, and to reduce potential exposure of marine organisms to contaminated sediments left in place in the Thea Foss and Wheeler-Osgood Waterways. The purpose of this Restrictive Covenant is also to protect habitat mitigation work undertaken on the Property.

Grantor makes the following declarations as to limitations, restrictions, and uses on the Property. Furthermore, it is the intent of Grantor that such declarations shall constitute covenants that run with the land, as provided by law, and be binding on all parties and all persons claiming under them, including all current and future owners of any portion of or interest in the Property.

Section 1. The Remedial Action undertaken on the Property includes a cap (i.e., placement of capping material over contaminated sediment.)

Section 2. Grantor shall not conduct, or allow to be conducted any activity on the Property that may result in the release or exposure to the environment of the hazardous substances contained by the Remedial Action, or that may create a new exposure pathway, unless the proponent of the activity obtains the prior written authorization from EPA and secures all necessary local, state, and federal permits and approvals for the activity in question. Activities prohibited unless otherwise approved include, but are not limited to:

- 2.1 Any activity that alters, modifies, or removes the Remedial Action undertaken on the Property.
- 2.2 Piling removal and installation.
- 2.3 Dredging and excavation.
- 2.4 Harvest of shellfish embedded in aquatic lands.
- 2.5 Anchoring

Section 3. Any other activity on the Property that may interfere with the Remedial Action, Operation and Maintenance, monitoring, or other measures to assure the integrity of the cleanup action and continued protection of human health and the environment is prohibited without prior notice to and approval by EPA.

Section 4. Grantor shall not conduct, or be allowed to conduct any activity on the Property including, but not limited to those activities referenced in Subsections 2.2 through 2.5 above, that may interfere with the Habitat Mitigation Areas or operation, maintenance, and monitoring of such areas on the Property unless the proponent of the activity obtains the prior written authorization from EPA and obtains all necessary local, state, and federal permits and approvals for the activity in question. The Habitat Mitigation Areas on the Property are generally depicted in the map attached as Attachment 3.

Section 5. Grantor shall give thirty (30) days advance written notice to EPA and Ecology of Grantor's intent to convey any interest in the Property. No conveyance of title, easement, lease or other interest in the Property shall be consummated by the Grantor without adequate and complete provision for the continued compliance with all required institutional controls, including this Restrictive Covenant.

Section 6. Grantor shall notify EPA and Ecology and obtain approval from EPA before any use of the Property that is inconsistent with the terms of the Restrictive Covenant, or the Consent Decree.

Section 7. Grantor shall allow authorized representatives of EPA, Ecology, the City of Tacoma, and the Utilities the right to enter the Property at reasonable times for the purpose of evaluating compliance with the Consent Decree and other required plans, including the right to undertake Operation and Maintenance activities required under the Consent Decree, which includes gathering samples on the Property, and to confirm compliance with this Restrictive Covenant.

Section 8. Grantor shall restrict leases of the Property to uses and activities consistent with this Restrictive Covenant and shall notify all lessees of the restrictions on the use of the Property. Grantor shall include a copy of this Restrictive Covenant in any instrument conveying any interest in any portion of the Property, including conveyance of title, a lease, a license, an easement or other use authorizations.

Section 9. Within ten (10) days of the date this Restrictive Covenant is fully executed, Grantor shall record this Restrictive Covenant with the Auditor's Office, Pierce County, State of Washington. Conformed copies of such recordings shall be forwarded to EPA, Region 10, Office of Regional Counsel at 1200 Sixth Avenue, ORC-158, Seattle, Washington 98101, and Department of Ecology, Toxics Cleanup Program, Southwest Regional Office, PO Box 47600, Olympia, WA 98504-7600. Grantor shall include a copy of this Restrictive Covenant in any instrument conveying any interest in any portion of the Property.

Section 10. If requested by EPA and/or the City of Tacoma, Grantor shall allow, at no cost, the placement and maintenance of signs on the Property regarding prohibited activities, vessel size and speed, and Waterway navigational buoys, markers and visual aids, to the extent such activities do not unreasonably interfere with the public's use and enjoyment of the Property.

Section 11. Grantor reserves the right to record an instrument that provides that this Restrictive Covenant shall no longer limit the use of the Property or be of any further force or effect. However, such an instrument may be recorded only if EPA concurs.

Section 12. Grantor hereby confirms that this Restrictive Covenant is enforceable at law by EPA and Ecology.

Section 13. The parties that must be notified by the terms of this Restrictive Covenant are:

Environmental Protection Agency
Office of Environmental Cleanup
1200 Sixth Avenue, ECL-111
Seattle, WA 98101

State of Washington
Department of Ecology
Toxics Cleanup Program
Southwest Regional Office
PO Box 47600
Olympia, WA 98504-7600

City of Tacoma
Office of City Attorney
Civil Division
747 Market Street, Room 1120
Tacoma, WA 98402-3767

Puget Sound Energy – Thea Foss Waterway Cleanup
c/o Loren Dunn
Riddell Williams
1001 Fourth Avenue
Suite 4500
Seattle, WA 98154-1192


PacifiCorp – Thea Foss Waterway Cleanup
c/o Richard Gleason
Stoel Rives
900 SW Fifth Avenue
Suite 2600
Portland, OR 97204

If a proposed activity is within state-owned aquatic lands, then notice shall also be provided to:

State of Washington
Department of Natural Resources
Aquatic Resources Program
1111 Washington St. SE
PO Box 47027
Olympia, WA 98504-7027

This Restrictive Covenant is executed by:


Foss Waterway Development Authority



By: Don Meyer
Its: Executive Director

STATE OF Washington
COUNTY OF Pierce

On this 30th day of April, 2007, April, Don Meyer personally appeared before me and on oath acknowledged that he was authorized to sign this instrument as the Executive Director for the Foss Waterway Development Authority, and further acknowledged that his signature was a free and voluntary act on behalf of the Foss Waterway Development Authority, for the uses and purposes therein mentioned.

IN WITNESS WHEREOF, I have hereunto set my hand and affixed my official seal the day and year first above written.




Notary Public in and for the State of
Washington, residing at Pierce.
My appointment expires 10-25-09.

ATTACHMENT 1

[Legal Description]

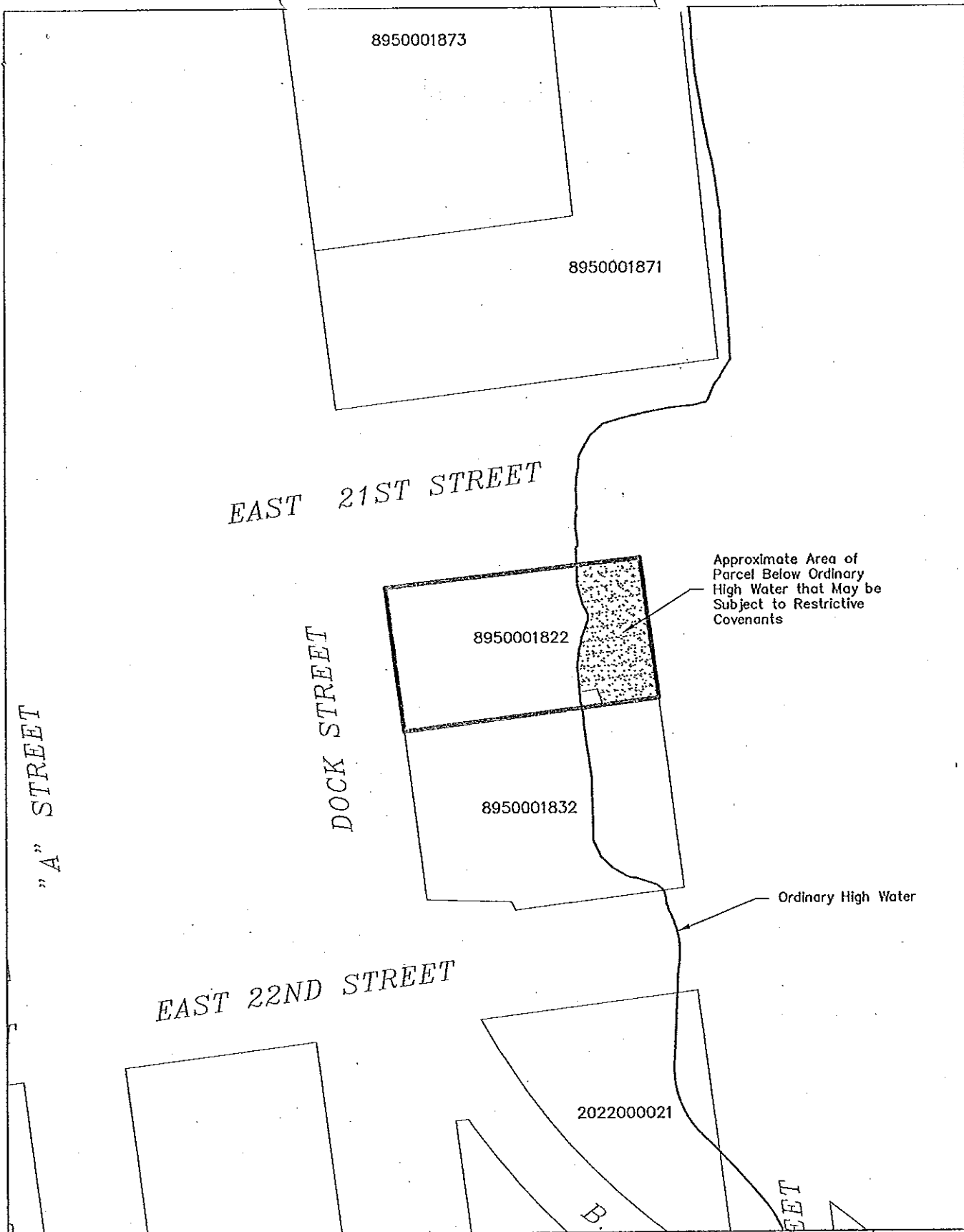
auditor's notation
to facilitate
canning process

SECTION 04 TOWNSHIP 20 RANGE 03 QUARTER 34 TACOMA TIDELANDS:
TACOMA TIDELANDS LAND ONLY LOT Q THRU 6 INCLUDING BLOCK 57 IN
SOUTHEAST OF SOUTHWEST 04-20-03E APPROXIMATELY 30,000 SQUARE
FEET SUBJECT TO EASEMENT OF RECORD PER AFN 83-08-11-0336
(DCD1078CA10-24-85)

ATTACHMENT 2

(Map Depicting Area of Property Affected by Restrictive Covenant)

Auditor's notation
to facilitate
scanning process



	DATE	SCALE
	9/3/2009	1" = 100'
	DRAWN	CHECKED
	KSB	MLH
	LFJ	PROJECT NAME
DRAWING NAME FossRestrictiveCovenants_Non_City.dwg		

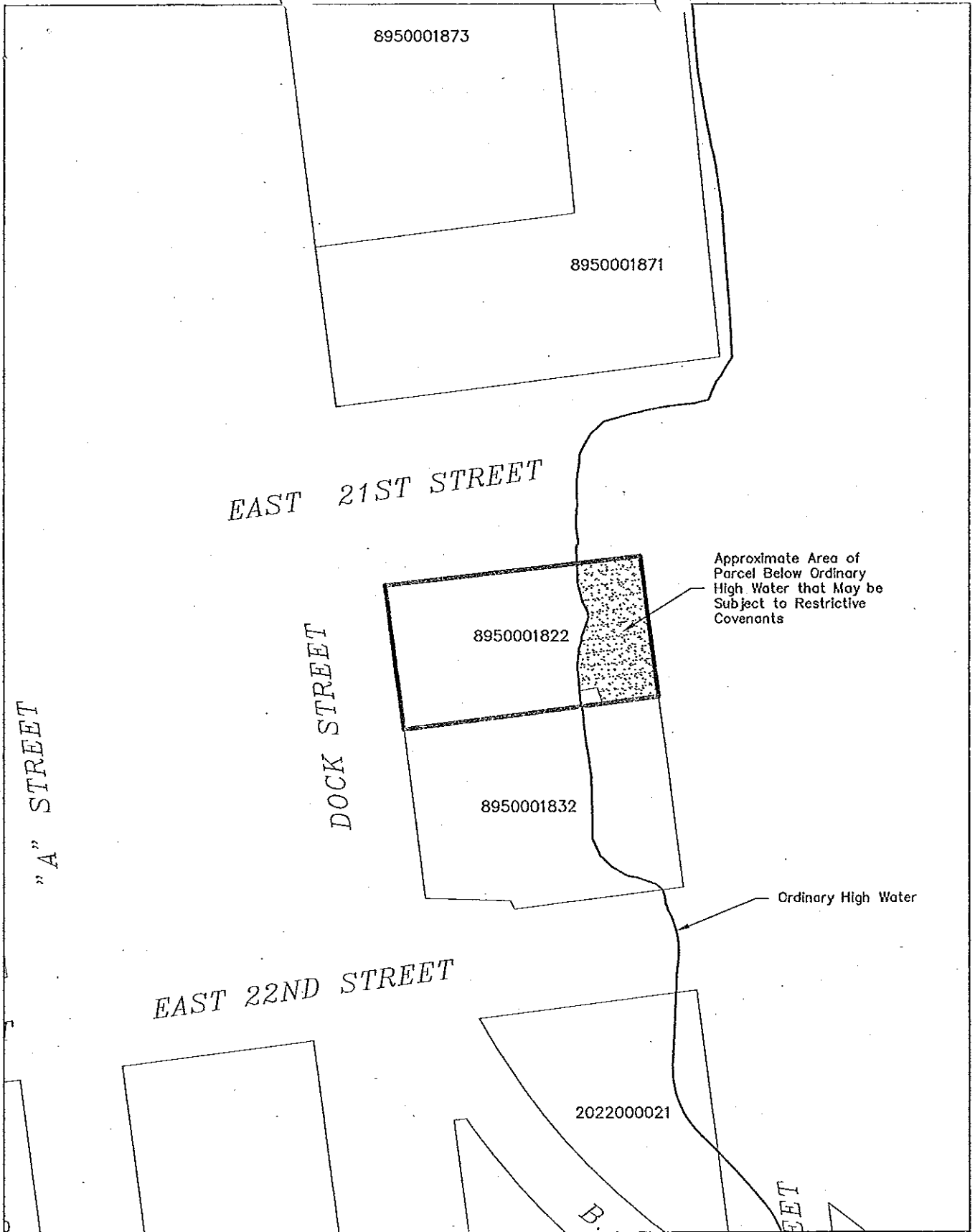
CITY OF TACOMA
 DEPARTMENT OF PUBLIC WORKS
Foss Restrictive Covenants
 2101 Dock Street
 Parcel 8950001822

SHEET NO.
SHEET 1 of 1

ATTACHMENT 3

(Map Showing Habitat Mitigation Area)

**Auditor's notation
to facilitate
scanning process**



8950001873

8950001871

EAST 21ST STREET

"A" STREET

DOCK STREET

8950001822

Approximate Area of Parcel Below Ordinary High Water that May be Subject to Restrictive Covenants

8950001832

Ordinary High Water

EAST 22ND STREET

2022000021

	DATE	SCALE
	9/3/2008	1" = 100'
	DRAWN BY	CHECKED
	KSB	MUH
PROJECT NAME	PROJECT NAME	
LET		
Foss Restrictive Covenants_21st_City.dwg		

CITY OF TACOMA
DEPARTMENT OF PUBLIC WORKS

Foss Restrictive Covenants
2101 Dock Street
Parcel 8950001822

SHEET 1 OF 1