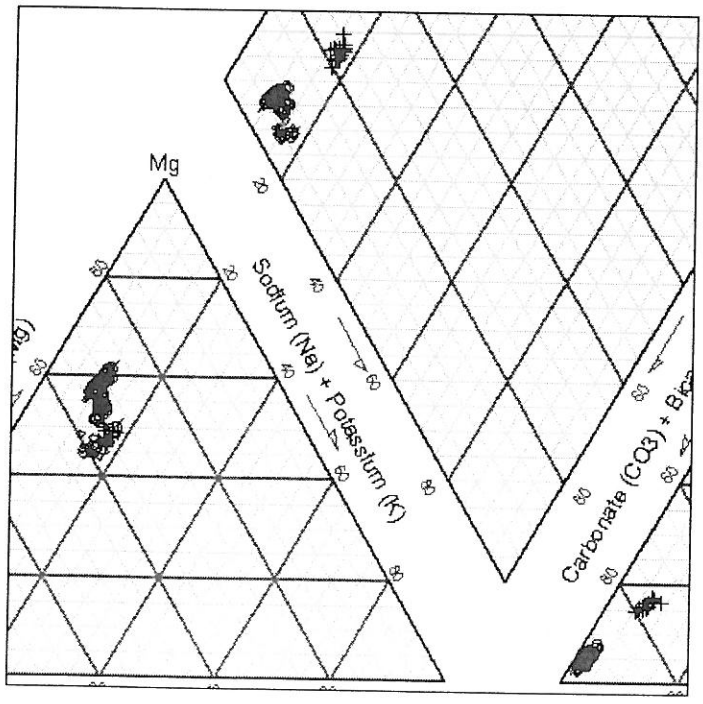
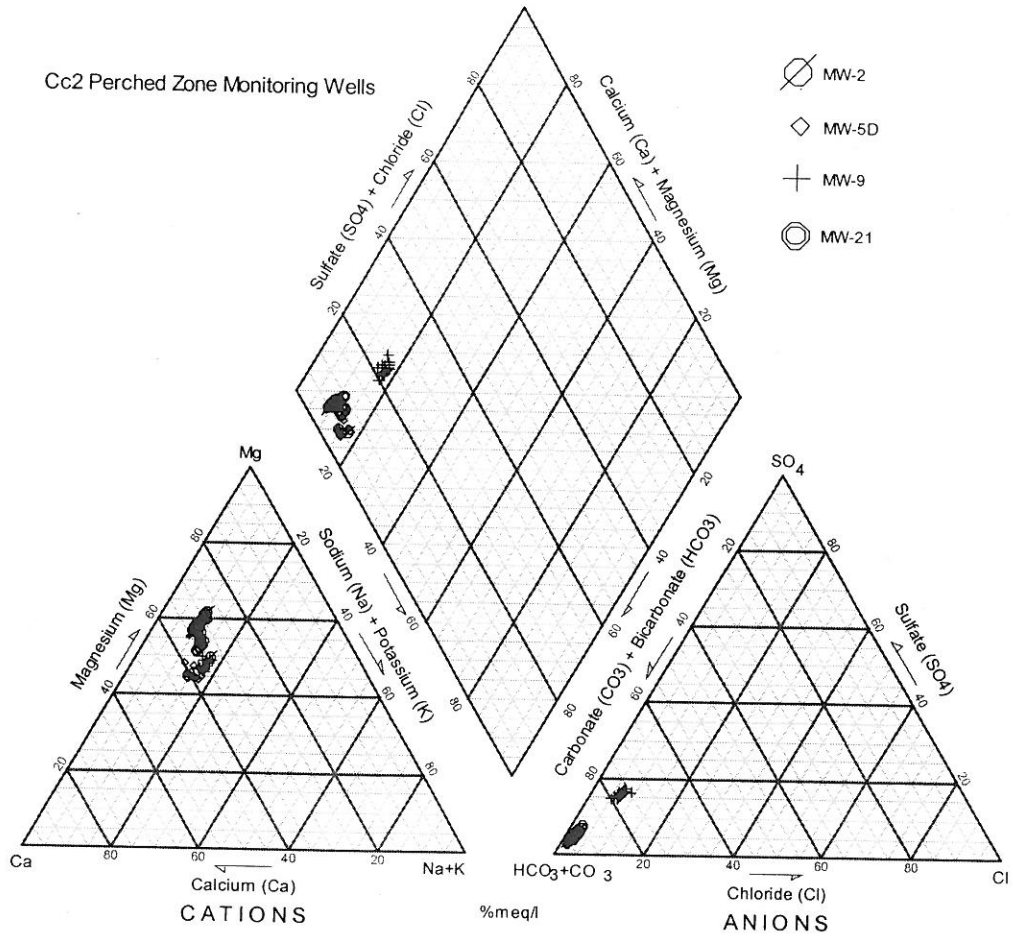


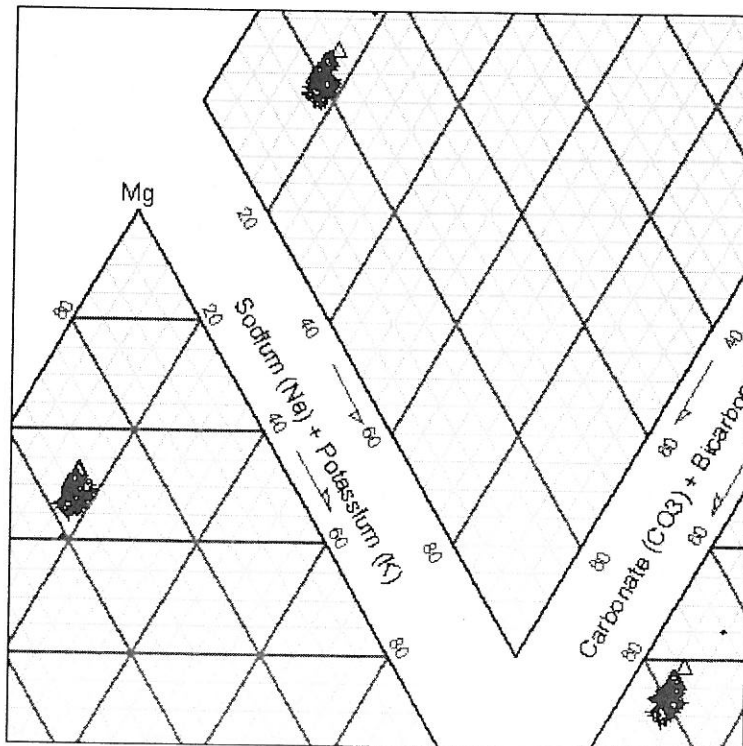
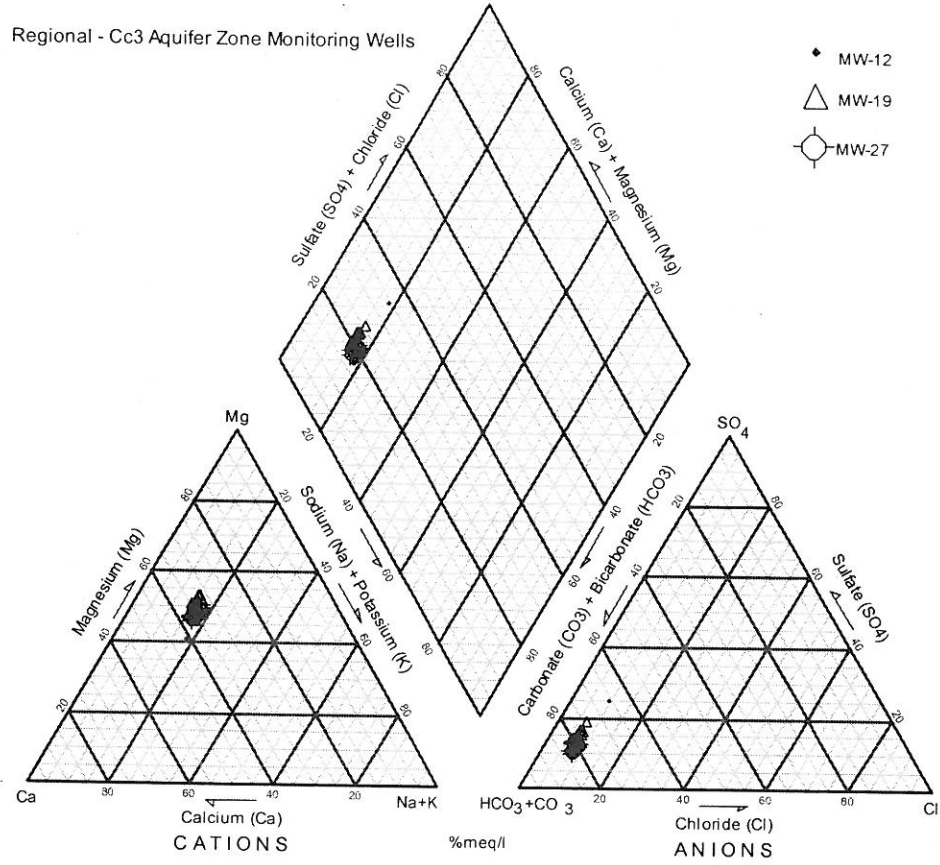
Appendix K

Piper Diagrams

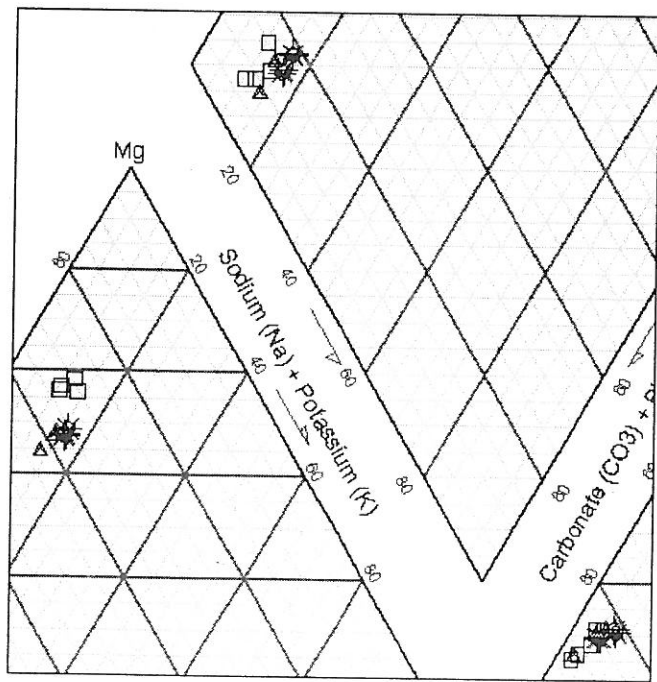
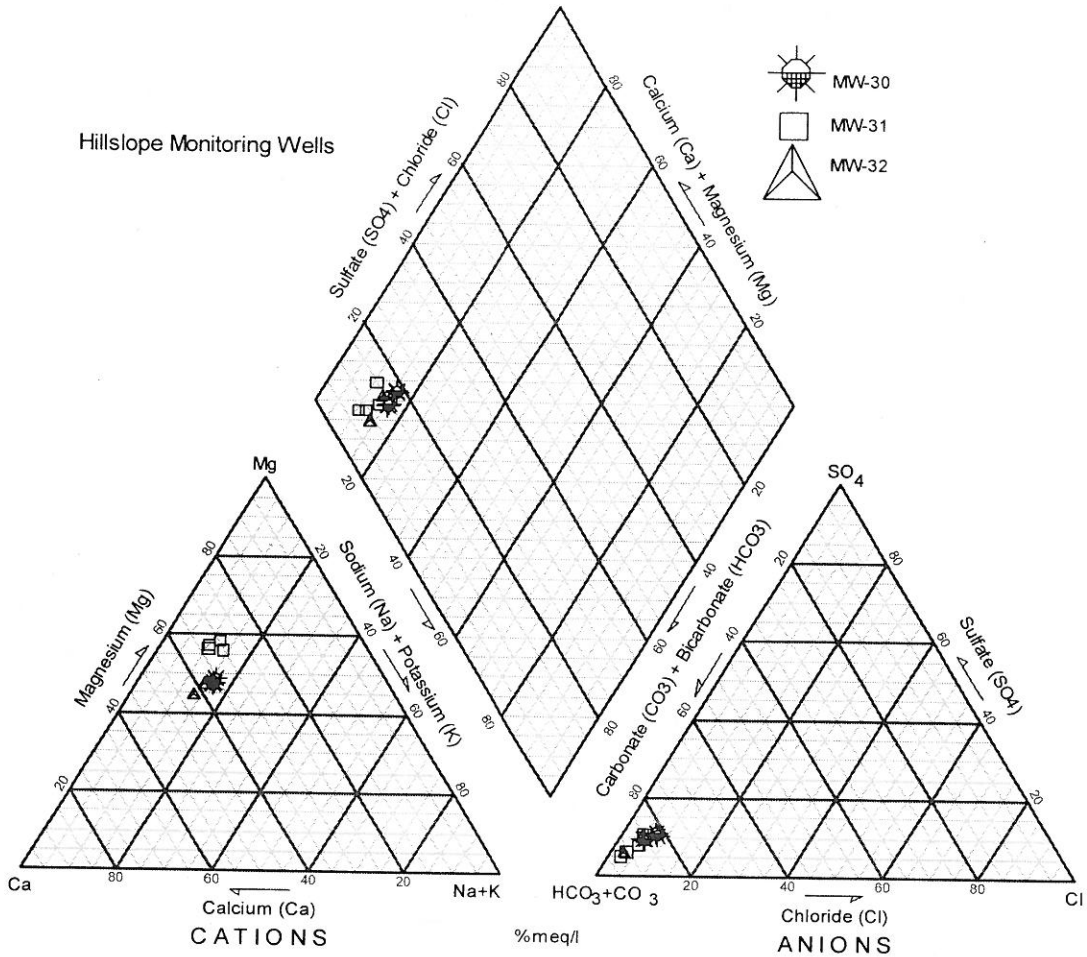
Cc2 Perched Zone Monitoring Wells



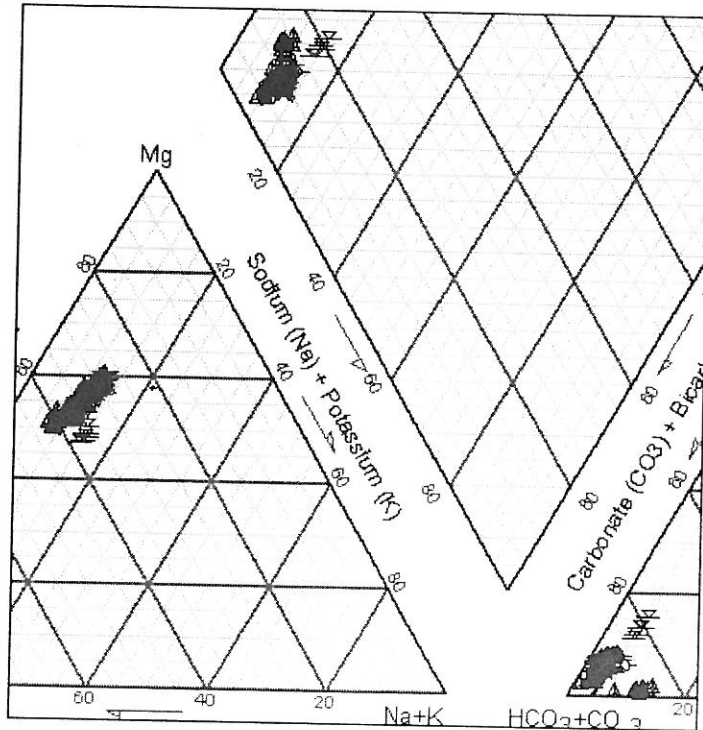
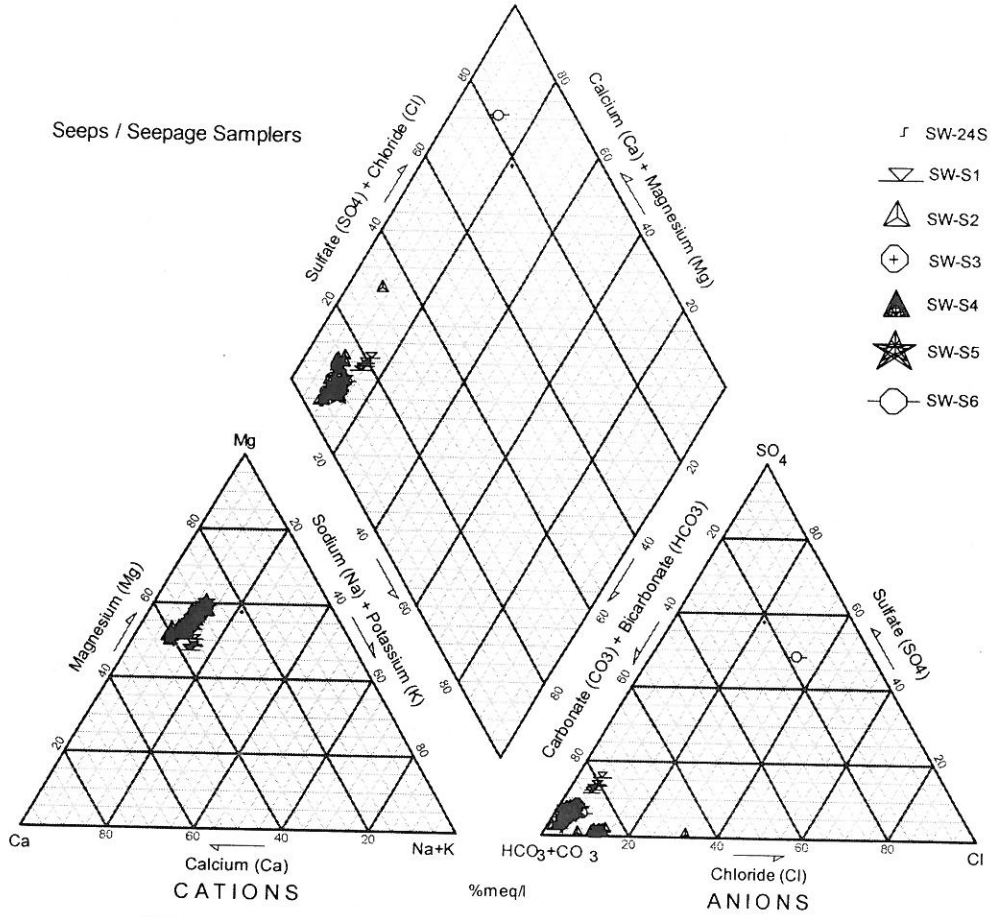
Regional / Cc3 Aquifer Monitoring Wells



Hillslope Monitoring Wells



Seeps / Seepage Samplers



Streams / Weirs

