

Appendix B

Monitoring Well Decommissioning Logs

RESOURCE PROTECTION WELL REPORT

(SUBMIT ONE WELL REPORT PER WELL INSTALLED)

CURRENT

Notice of Intent No.

AE12635

Construction/Decommission

☐ Construction

☒ Decommission *ORIGINAL INSTALLATION Notice of Intent Number* _____

Type of Well

☒ Resource Protection

☐ Geotechnical Soil Boring

Consulting Firm Clearcreek Contractor's

Property Owner Blaine Mini Mart

Site Address 2530 Peace Portal Dr.

City Blaine

County 37-Whatcom

EWM

Unique Ecology Well ID

Tag No. _____

Location 1/4 NE 1/4 NE Sec 7 Twn 40N R 1E or _____

_____ WWM

Lat/Long (s,t,r Lat Deg _____

Lat Min/Sec _____

still Required) Long Deg _____

Long Min/Sec _____

Tax Parcel No. 115036

Cased or Uncased Diameter CIP 2" well Static Level 3'

Work/Decommission Start Date 3/30/2011

Work/Decommission Completed Date 3-30-11

WELL CONSTRUCTION CERTIFICATION: I constructed and/or accept responsibility for instruction of this well, and its compliance with all Washington well construction standards. Materials used and the information reported above are true to my best knowledge and belief.

☒ Driller ☐ Trainee Name (Print) Curtis Askeew

Driller/Trainee Signature x

Driller/Trainee License No. 2867


Driller/Trainee, licensed driller's

Signature and License No. _____

Construction/Design

Well Data W11-167

Formation Description



CONCRETE SURFACE SEAL

0 - 10 FT

CIP 2" well

2 FT

BACKFILL

8 FT

0 - FT

Best. Clp

REQUIRED INFORMATION

(Must get one or both if available)

DEPT OF ECOLOGY WELL TAG #: _____

CLIENT WELL ID #: MW-1

DEPTH OF BORING 10 FT

Scale 1" = _____

Page _____ of _____

ECY 050-12 (Rev=v 2/01)

RESOURCE PROTECTION WELL REPORT

(SUBMIT ONE WELL REPORT PER WELL INSTALLED)

CURRENT

Notice of Intent No.

AE12635

Construction/Decommission

☐ Construction

☒ Decommission ORIGINAL INSTALLATION Notice
of Intent Number _____

Type of Well

☒ Resource Protection

☐ Geotechnical Soil Boring

Consulting Firm Clearcreek Contractor's

Property Owner Blaine Mini Mart

Site Address 2530 Peace Portal Dr.

City Blaine

County 37-Whatcom

Unique Ecology Well ID

Tag No. _____

Location 1/4 NE 1/4 NE Sec 7 Twn 40N R 1E or _____
WWM

WELL CONSTRUCTION CERTIFICATION: I constructed and/or accept responsibility for
construction of this well, and its compliance with all Washington well construction standards

Materials used and the information reported above are true to my best knowledge and belief

☒ Driller ☐ Trainee Name (Print) Curtis Askew

Driller/Trainee Signature x

Driller/Trainee License No. 2867

Tax Parcel No. 115036

Cased or Uncased Diameter CIP 8" well Static Level 3'

Work/Decommission Start Date 3/30/2011

Work/Decommission Completed Date 3-30-11


f trainee, licensed driller's _____

Signature and License No. _____

Construction/Design

Well Data W11-167

Formation Description



CONCRETE SURFACE SEAL

2 FT

0 - 10 FT

CIP 8" well

BACKFILL

8 FT

0 - FT

Best Chip

REQUIRED INFORMATION

(Must get one or both if available)

DEPT OF ECOLOGY WELL TAG #: _____

CLIENT WELL ID #: MW-2

DEPTH OF BORING 10 FT

Scale 1" = _____

Page _____ of _____

ECY 050-12 (Rev=v 2/01)



PO Box 1184 – Woodinville, WA 98072 – 425-485-8908 #CASCADL91508
13600 SE Ambler Road – Clackamas, OR 97015 – 503-775-4118 #CCB-187984
555 S. Harbor Blvd. – La Habra, CA 90631 – 562-929-8176 #C57-938110
3632 Omec Circle – Rancho Cordova, CA 95742 #C57-938110

Client Signature _____ Operator Signature

RESOURCE PROTECTION WELL REPORT

(SUBMIT ONE WELL REPORT PER WELL INSTALLED)

CURRENT

Notice of Intent No. AE12635

Construction/Decommission

☐ Construction

☒ Decommission ORIGINAL INSTALLATION Notice
of Intent Number _____

Type of Well

☒ Resource Protection

☐ Geotechnical Soil Boring

Consulting Firm Clearcreek Contractor's

Property Owner Blaine Mini Mart

Site Address 2530 Peace Portal Dr.

City Blaine County 37-Whatcom

Unique Ecology Well ID

Tag No. _____

Location 1/4 NE 1/4 NE Sec 7 Twn 40N R 1E or _____
WWM

WELL CONSTRUCTION CERTIFICATION: I constructed and/or accept responsibility for

construction of this well, and its compliance with all Washington well construction standards

Materials used and the information reported above are true to my best knowledge and belief

☒ Driller ☐ Trainee Name (Print) Curtis Askeew

Driller/Trainee Signature x

Driller/Trainee License No. 2867

Lat/Long (s,t,r Lat Deg _____ Lat Min/Sec _____

still Required) Long Deg _____ Long Min/Sec _____

Tax Parcel No. 115036

Cased or Uncased Diameter CIP 2" well Static Level 3'

Work/Decommission Start Date 3/30/2011

Work/Decommission Completed Date 3-30-11

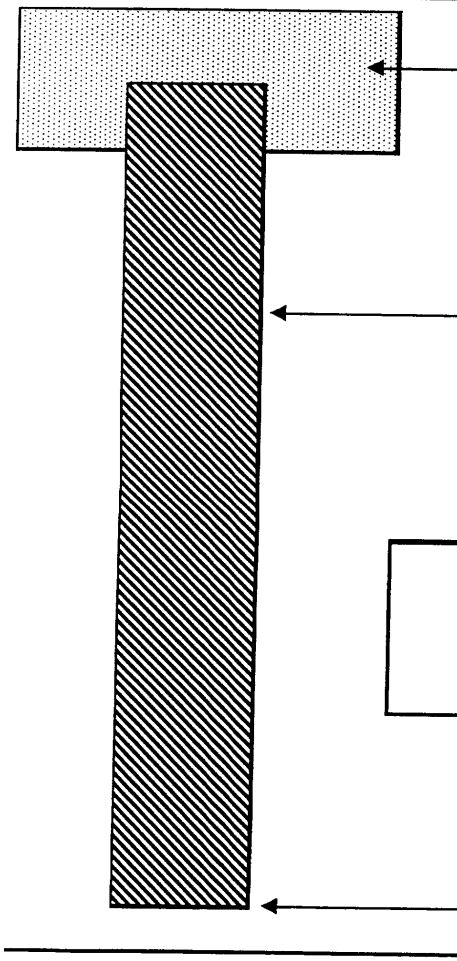
If trainee, licensed driller's _____

Signature and License No. _____

Construction/Design

Well Data W11-167

Formation Description

	CONCRETE SURFACE SEAL <u>2</u> FT	<u>0</u> - <u>10</u> FT <u>CIP 2" well</u>
	BACKFILL <u>8</u> FT	<u>0</u> - _____ FT
	REQUIRED INFORMATION (Must get one or both if available)	
DEPT OF ECOLOGY WELL TAG #: _____		
CLIENT WELL ID #: <u>MW-1</u>		
DEPTH OF BORING <u>10</u> FT		

Scale 1" = _____

Page _____ of _____

ECY 050-12 (Rec=v 2/01)

RESOURCE PROTECTION WELL REPORT

(SUBMIT ONE WELL REPORT PER WELL INSTALLED)

CURRENT

Notice of Intent No.

AE12635

Construction/Decommission

☐ Construction

☒ Decommission ORIGINAL INSTALLATION Notice
of Intent Number _____

Type of Well

☒ Resource Protection

☐ Geotechnical Soil Boring

Consulting Firm Clearcreek Contractor's

Property Owner Blaine Mini Mart

Site Address 2530 Peace Portal Dr.

City Blaine

County 37-Whatcom

Unique Ecology Well ID

Tag No. _____

Location

1/4 NE 1/4 NE Sec 7 Twn 40N R 1E or

EWM

WWM

Lat/Long (s,t,r Lat Deg _____

Lat Min/Sec _____

still Required) Long Deg _____

Long Min/Sec _____

Tax Parcel No. 115036

Cased or Uncased Diameter CIP 2" well

Static Level 3'

Work/Decommission Start Date 3/30/2011

Work/Decommission Completed Date 5-30-11

WELL CONSTRUCTION CERTIFICATION: I constructed and/or accept responsibility for
construction of this well, and its compliance with all Washington well construction standards

Materials used and the information reported above are true to my best knowledge and belief

☒ Driller ☐ Trainee Name (Print) Curtis Askew

Driller/Trainee Signature x

Driller/Trainee License No. 2867


If trainee, licensed driller's _____

Signature and License No. _____

Construction/Design

Well Data W11-167

Formation Description



CONCRETE SURFACE SEAL

2 FT

0 - 10 FT

CIP 2" well

BACKFILL

8 FT

0 - FT

Bed Chip

REQUIRED INFORMATION

(Must get one or both if available)

DEPT OF ECOLOGY WELL TAG #: _____

CLIENT WELL ID #: MW-2

DEPTH OF BORING 10 FT

Scale 1" = _____

Page _____ of _____

ECY 050-12 (Rev=v 2/01)

RESOURCE PROTECTION WELL REPORT

(SUBMIT ONE WELL REPORT PER WELL INSTALLED)

CURRENT

Notice of Intent No. AE12635

Construction/Decommission

☐ Construction

☒ Decommission ORIGINAL INSTALLATION Notice
of Intent Number _____

Type of Well

☒ Resource Protection

☐ Geotechnical Soil Boring

Consulting Firm Clearcreek Contractor's

Property Owner Blaine Mini Mart

Site Address 2530 Peace Portal Dr.

City Blaine County 37-Whatcom

Unique Ecology Well ID

Tag No. _____

Location 1/4 NE 1/4 NE Sec 7 Twn 40N R 1E or _____ WWM

Lat/Long (s,t,r Lat Deg _____ Lat Min/Sec _____
still Required) Long Deg _____ Long Min/Sec _____

Tax Parcel No. 115036

WELL CONSTRUCTION CERTIFICATION: I constructed and/or accept responsibility for
construction of this well, and its compliance with all Washington well construction standards
Materials used and the information reported above are true to my best knowledge and belief

☒ Driller ☐ Trainee Name (Print) Curtis Askew

Driller/Trainee Signature x

Driller/Trainee License No. 2867

Cased or Uncased Diameter CIP 2" well Static Level 3'

Work/Decommission Start Date 3/30/2011

Drill trainee, licensed driller's _____

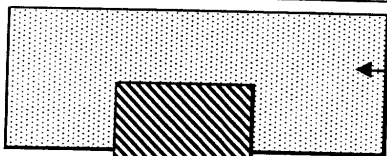
Signature and License No. _____

Work/Decommission Completed Date 3-30-11

Construction/Design

Well Data W11-167

Formation Description



CONCRETE SURFACE SEAL

2 FT

0 - 13 FT

CIP 2" well

BACKFILL

11 FT

0 - FT

Best. Cl. p

REQUIRED INFORMATION

(Must get one or both if available)

DEPT OF ECOLOGY WELL TAG #: _____

CLIENT WELL ID #: MW - 3

DEPTH OF BORING 13 FT

Scale 1" = _____

Page _____ of _____

ECY 050-12 (Rev=v 2/01)

RESOURCE PROTECTION WELL REPORT

(SUBMIT ONE WELL REPORT PER WELL INSTALLED)

CURRENT

Notice of Intent No. AE12635

Construction/Decommission

☐ Construction

☒ Decommission ORIGINAL INSTALLATION Notice
of Intent Number _____

Type of Well

☒ Resource Protection

☐ Geotechnical Soil Boring

Consulting Firm Clearcreek Contractor's

Property Owner Blaine Mini Mart

Site Address 2530 Peace Portal Dr.

City Blaine County 37-Whatcom

Unique Ecology Well ID

Tag No. _____

Location 1/4 NE 1/4 NE Sec 7 Twn 40N R 1E or
_____ WWM

WELL CONSTRUCTION CERTIFICATION: I constructed and/or accept responsibility for
construction of this well, and its compliance with all Washington well construction standards

Materials used and the information reported above are true to my best knowledge and belief

☒ Driller ☐ Trainee Name (Print) Curtis Askew

Driller/Trainee Signature x _____

Driller/Trainee License No. 2867

Lat/Long (s,t,r Lat Deg _____ Lat Min/Sec _____

still Required) Long Deg _____ Long Min/Sec _____

Tax Parcel No. 115036

Cased or Uncased Diameter CIP 2" well Static Level 3'

Work/Decommission Start Date 3/30/2011

Work/Decommission Completed Date 3-30-11

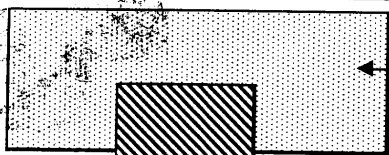
If trainee, licensed driller's _____

Signature and License No. _____

Construction/Design

Well Data W11-167

Formation Description



CONCRETE SURFACE SEAL

2 FT

0 - 13 FT

CIP 2" well

BACKFILL

11 FT

0 - FT

Brk. Chp

REQUIRED INFORMATION

(Must get one or both if available)

DEPT OF ECOLOGY WELL TAG #: BCF 371

CLIENT WELL ID #: MW-4

DEPTH OF BORING 13 FT

Scale 1" = _____

Page _____ of _____

ECY 050-12 (Rev=v 2/01)

RESOURCE PROTECTION WELL REPORT

(SUBMIT ONE WELL REPORT PER WELL INSTALLED)

CURRENT

Notice of Intent No.

AE12635

Construction/Decommission

☐ Construction

☒ Decommission ORIGINAL INSTALLATION Notice
of Intent Number _____

Type of Well

☒ Resource Protection

☐ Geotechnical Soil Boring

Consulting Firm Clearcreek Contractor's

Property Owner Blaine Mini Mart

Site Address 2530 Peace Portal Dr.

City Blaine

County 37-Whatcom

Unique Ecology Well ID

Tag No. _____

Location 1/4 NE 1/4 NE Sec 7 Twn 40N R 1E or _____ WWM

WELL CONSTRUCTION CERTIFICATION: I constructed and/or accept responsibility for construction of this well, and its compliance with all Washington well construction standards

Materials used and the information reported above are true to my best knowledge and belief

☒ Driller ☐ Trainee Name (Print) Curtis A. Kew

Driller/Trainee Signature x

Driller/Trainee License No. 2867

Lat/Long (s,t,r Lat Deg _____

Lat Min/Sec _____

still Required) Long Deg _____

Long Min/Sec _____

Tax Parcel No. 115036

Cased or Uncased Diameter CIP 2" well Static Level 3'

Work/Decommission Start Date 3/30/2011

Work/Decommission Completed Date 3-30-11


Trainee, licensed driller's

signature and License No. _____

Construction/Design

Well Data W11-167

Formation Description



CONCRETE SURFACE SEAL

2

FT

0 - 13

FT

CIP 2" well

BACKFILL

11

FT

0

-

FT

Best. CIP

REQUIRED INFORMATION

(Must get one or both if available)

DEPT OF ECOLOGY WELL TAG #: _____

CLIENT WELL ID #: MW-3

DEPTH OF BORING

13

FT

Scale 1" = _____

Page _____ of _____

ECY 050-12 (Rev=v 2/01)

RESOURCE PROTECTION WELL REPORT

(SUBMIT ONE WELL REPORT PER WELL INSTALLED)

CURRENT

Notice of Intent No. AE12635

Construction/Decommission

☐ Construction

☒ Decommission *ORIGINAL INSTALLATION Notice of Intent Number* _____

Type of Well

☒ Resource Protection

☐ Geotechnical Soil Boring

Consulting Firm Clearcreek Contractor's

Property Owner Blaine Mini Mart

Site Address 2530 Peace Portal Dr.

City Blaine

County 37-Whatcom

Unique Ecology Well ID

Tag No. _____

Location 1/4 NE 1/4 NE Sec 7 Twn 40N R 1E or _____ WWM

Lat/Long (s,t,r Lat Deg _____ Lat Min/Sec _____
still Required) Long Deg _____ Long Min/Sec _____

Tax Parcel No. 115036

WELL CONSTRUCTION CERTIFICATION: I constructed and/or accept responsibility for construction of this well, and its compliance with all Washington well construction standards

Materials used and the information reported above are true to my best knowledge and belief

☒ Driller ☐ Trainee Name (Print) Curtis Askew

Driller/Trainee Signature x

Driller/Trainee License No. 2867

Cased or Uncased Diameter CIP 2" well Static Level 3'

Work/Decommission Start Date 3/30/2011

Work/Decommission Completed Date 3-30-11

If trainee, licensed driller's _____

Signature and License No. _____

Construction/Design

Well Data W11-167

Formation Description

CONCRETE SURFACE SEAL

0 - 13 FT

2 FT

CIP 2" well

BACKFILL

11 FT

0 - FT

Brut. Clay

REQUIRED INFORMATION

(Must get one or both if available)

DEPT OF ECOLOGY WELL TAG #: BCP 371

CLIENT WELL ID #: MW-4

DEPTH OF BORING 13 FT

Scale 1" = _____

Page _____ of _____

ECY 050-12 (Rev v 2/01)