

# PARTNER



## PHASE I ENVIRONMENTAL SITE ASSESSMENT REPORT

### **Maninder Singh - Expansion**

8701 Greenwood Avenue North  
Seattle, Washington 98103

Report Date: October 1, 2020  
Partner Project No. 20-293062.1



Prepared for:

**Live Oak Bank, Northwest Business  
Development Association & The U.S. Small  
Business Administration**

1741 Tiburon Drive  
Wilmington, North Carolina 28403

October 1, 2020

Catie LaFlamme  
Live Oak Bank  
1741 Tiburon Drive  
Wilmington, North Carolina 28403

Subject: Phase I Environmental Site Assessment  
Maninder Singh - Expansion  
8701 Greenwood Avenue North  
Seattle, Washington 98103  
Partner Project No. 20-293062.1

Dear Catie LaFlamme:

Partner Engineering North Carolina, PLLC (Partner) is pleased to provide the results of the *Phase I Environmental Site Assessment* (Phase I ESA) report of the abovementioned address (the "subject property"). This assessment was performed in conformance with the scope and limitations as detailed in the ASTM Practice E1527-13 Standard Practice for Environmental Site Assessments: Phase I Environmental Site Assessment Process.

This assessment included a site reconnaissance as well as research and interviews with representatives of the public, property ownership, site manager, and regulatory agencies. An assessment was made, conclusions stated, and recommendations outlined.

We appreciate the opportunity to provide environmental services to you. If you have any questions concerning this report, or if we can assist you in any other matter, please contact me at (801) 783-2734.

Sincerely,



Marshall Stanclift  
Relationship Manager

## **SBA RELIANCE LETTER**

October 1, 2020

To: Live Oak Bank, 1741 Tiburon Drive, Wilmington, North Carolina 28403 ("Lender")

And

Northwest Business Development Association, 9019 East Appleway Boulevard, Suite 200, Spokane Valley, Washington 99212 ("Lender")

And

U.S. Small Business Administration ("SBA")

Re: Borrower Name: Maninder Singh  
Project Address ("Property"): 8701 Greenwood Avenue North, Seattle, Washington  
Environmental Investigation Report Number(s): 20-293062.1

Dear Lender and SBA:

Polly Ivers ("Environmental Professional") meets the definition of an Environmental Professional as defined by 40 C.F.R. § 312.10(b) and has performed or supervised the performance of the following "Environmental Investigation(s)" (check all that apply):

A Transaction Screen of the Property dated \_\_\_\_\_, 20\_\_\_\_, and any addendum(s) thereto, conducted in accordance with ASTM International's most recent standard (currently ASTM E1528-14);

A Phase I (or an Updated Phase I) Environmental Site Assessment of the Property dated October 1, 2020, and any addendum(s) thereto, conducted in accordance with ASTM International's most recent standard (currently ASTM E1527-13). In addition, the Environmental Professional has addressed the performance of the "additional inquiries" set forth at 40 C.F.R. § 312.22;

A Phase II Environmental Site Assessment of the Property dated \_\_\_\_\_, 20\_\_\_\_, and any addendum(s) thereto, conducted in accordance with generally-accepted industry standards of practice and consisting of a scope of work that would be considered reasonable and sufficient to identify the presence, nature and extent of a Release as it impacts the property.

Reliance by SBA and Lender. Environmental Professional (and Environmental Professional's firm, where applicable) understand(s) that the Property may serve as collateral for an SBA guaranteed loan, a condition for which is an Environmental Investigation of the Property by an Environmental Professional. Environmental Professional (and Environmental Professional's firm, where applicable) authorize(s) Lender and SBA to use and rely upon the Environmental Investigation. Further, Environmental Professional (and Environmental Professional's firm, where applicable) authorize(s) Lender and SBA to release a copy of the


Environmental Investigation to the borrower for information purposes only. This letter is not an update or modification to the Environmental Investigation. Environmental Professional (and Environmental Professional's firm, where applicable) makes no representation or warranty, express or implied, that the condition of the Property on the date of this letter is the same or similar to the condition of the Property described in the Environmental Investigation.

Insurance Coverage. Environmental Professional (and/or Environmental Professional's firm, where applicable) certifies that he or she or the firm was covered as of the date of the Environmental Investigation by errors and omissions liability insurance with a minimum coverage of \$1,000,000 per claim (or occurrence) and that evidence of this insurance is attached. As to the Lender and SBA, Environmental Professional (and Environmental Professional's firm, where applicable) specifically waive(s) any dollar amount limitations on liability up to \$1,000,000 as well as any time limitations on liability, other than state or Federal statutes of limitation.

Waiver of Right to Indemnification. Environmental Professional and Environmental Professional's firm waive any right to indemnification from the Lender and SBA.

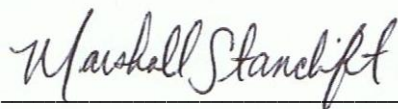
Impartiality. Environmental Professional certifies that (1) to the best of his or her knowledge, Environmental Professional is independent of and not a representative, nor an employee or affiliate of seller, borrower, operating company, or any person in which seller has an ownership interest; and (2) the Environmental Professional has not been unduly influenced by any person with regard to the preparation of the Environmental Investigation or the contents thereof.

Acknowledgment. The undersigned acknowledge(s) and agree(s) that intentionally falsifying or concealing any material fact with regard to the subject matter of this letter or the Environmental Investigations may, in addition to other penalties, result in prosecution under applicable laws including 18 U.S.C. § 1001.



Environmental Professional  
Printed Name: Polly Ivers

(Note: The Environmental Professional must always sign this letter above. If the Environmental Professional is employed or retained by an Environmental Firm, then an authorized representative of the firm must also sign below).



Signature of representative of firm who is authorized to sign this letter  
Printed Name & Title: Marshall Stanclift; Principal  
Name of Environmental Firm: Partner Engineering North Carolina, PLLC

Enclosure: Evidence of Insurance



## EXECUTIVE SUMMARY

---

Partner Engineering North Carolina, PLLC (Partner) has performed a Phase I Environmental Site Assessment (ESA) in accordance with the scope of work and limitations of ASTM Standard Practice E1527-13, the Environmental Protection Agency Standards and Practices for All Appropriate Inquiries (AAI) (40 CFR Part 312) and set forth by the most recent version of the U.S. Small Business Administration (SBA) Standard Operating Procedures (SOP) 50 10 5 for the property located at 8701 Greenwood Avenue North in Seattle, King County, Washington (the "subject property"). The Phase I Environmental Site Assessment is designed to provide Live Oak Bank with an assessment concerning environmental conditions (limited to those issues identified in the report) as they exist at the subject property.

### Property Description

The subject property is located on the northwest corner of Greenwood Avenue North and North 87<sup>th</sup> Street intersection within a mixed commercial and residential area of King County. Please refer to the table below for further description of the subject property:

#### *Subject Property Data*

<b>Address:</b>	8701 Greenwood Avenue North, Seattle, Washington
<b>Historical Address:</b>	8713, 8715, 8717, 8719, 8723, 8729, 8731 Greenwood Avenue North
<b>Property Use:</b>	Commercial (Vacant)
<b>Land Acreage (Ac):</b>	0.75 Ac
<b>Number of Buildings:</b>	One
<b>Number of Floors:</b>	One with mezzanine
<b>Gross Building Area (SF):</b>	14,707 SF (Total)
<b>Net Rentable Area (SF):</b>	14,707 SF (Total)
<b>Date of Construction:</b>	1997
<b>Assessor's Parcel Number (APN):</b>	292070-0030
<b>Type of Construction:</b>	Masonry
<b>Current Tenants:</b>	Vacant
<b>Site Assessment Performed By:</b>	Allison Wysocki of Partner
<b>Site Assessment Conducted On:</b>	September 17, 2020

The subject property is developed with one vacant commercial building with no onsite operations. The subject property was most recently occupied by Walgreen's. In addition to the current structure, the subject property is also improved with asphalt-paved parking, drainage features, and associated landscaping.

According to available historical sources, the subject property was formerly undeveloped as early as 1894; developed with commercial and residential buildings between 1917 and circa 1994 including various gas stations on the southern portion of the property between 1940 and 1994; and developed with the current structure in 1997. Tenants on the subject property include residential occupants (1917-1967); Olmstead Realty (1920-1935); Owl Drug Co (1925-1930); medical and dental building, electric repair shop, laundry (1930); Texaco (1951-1994); Vanity Cleaners (1951-1955); Tea Garden, Slate Insulating Co (1951); Greenwood Cycle (1955-1960); Kellogg R E Co (1955); Forty Fifth Democratic Headquarters, Allied Crafts

furniture manufacturers (1960); Bys All Beef Burgers restaurant (1964-1970); Greenwood Electric Motors (1964-1994); Short Stop Drive Inn (1975); Greenwood Burger Co (1980-1994); and Walgreens (1996-2009).

The immediately surrounding properties consist of a single-family residence to the north; a multi-family residential building with first floor retail tenants and a duplex to the south across 87<sup>th</sup> Street; a vacant commercial building to the east across Greenwood Avenue; and residences to the west.

According to previous subsurface investigations and topographic map interpretation, the depth of groundwater in the vicinity of the subject property is inferred to be approximately four to seven feet below ground surface (bgs) and groundwater flow is inferred to be toward the west-southwest.

## Findings

A *recognized environmental condition (REC)* refers to the presence or likely presence of any hazardous substances or petroleum products in, on, or at a property: due to release to the environment; under conditions indicative of a release to the environment; or under conditions that pose a material threat of a future release to the environment. The following was identified during the course of this assessment:

- The subject property was previously several individual lots which included 8715 Greenwood Avenue. Vanity Cleaners occupied this property as a cleaners and dyers between 1951 and 1955. Dry cleaning operations typically use chlorinated solvents, particularly tetrachloroethylene (PCE), during the dry cleaning process. These solvents, even when properly stored and disposed of, can be released from these facilities in small, frequent releases through floor drains, cracked concrete, and sewer systems. Chlorinated solvents are highly mobile chemicals that can easily accumulate in the soil and migrate to the groundwater beneath a facility. Based on the lack of previous subsurface investigations in this area, and the nature of dry cleaning chemicals, the former presence of the dry cleaning business on the subject property is considered a recognized environmental condition.
- The adjacent property identified as SMI Inc. Trust at 8733 North Greenwood Avenue, is located adjacent to the north of the subject property and hydrologically cross- to up-gradient. According to EDR, this property is listed on several databases including the Hazardous Site List (HSL) and Confirmed and Suspected Contaminated Sites List (CSCSL). This property has a confirmed release of conventional contaminants, organics and metals which have impacted soil. In addition, it is suspected that halogenated organics and petroleum products have also impacted the property. The site status is currently awaiting cleanup. In addition, two documented spills of petroleum products occurred in 1999 and 2011. Based on the close proximity to the subject property, active release, and inferred groundwater flow direction, this site is expected to represent a recognized environmental condition.

A *controlled recognized environmental condition (CREC)* refers to a REC resulting from a past release of hazardous substances or petroleum products that has been addressed to the satisfaction of the applicable regulatory authority, with hazardous substances or petroleum products allowed to remain in place subject to the implementation of required controls.

The following was identified during the course of this assessment: Partner did not identify any controlled recognized environmental conditions during the course of this assessment.

- The southern portion of the subject property was previously occupied by a gasoline and service station from at least 1940 to 1994. According to previous reports reviewed, the initial gasoline station was equipped with one, 4,000-gallon, one, 3,500-gallon, and one, 2,000-gallon fuel storage tanks and one, 550-gallon waste oil underground storage tanks (USTs). These USTs were located on the eastern portion of the property. In 1967, Texaco purchased the property and constructed a new service station. The new service station included a two-bay garage/sales office building and two pump islands and two, 10,000-gallon gasoline USTs, one, 550-gallon waste oil UST, and one, 1,000-gallon fuel oil UST. A 4,000-gallon gasoline UST was added in 1971. All USTs were single-walled carbon steel. The entire underground system was updated in 1986 and the steel tanks were removed and replaced with four, 10,000-gallon single-walled fiberglass tanks including a diesel UST. The product lines, waste oil, and fuel oil USTs were replaced with fiberglass lines and tanks. The new tanks and lines were placed in approximately the same locations.

An initial site investigation was conducted in 1991 and consisted of a total of seven borings were drilled onsite and five of them were converted to monitoring wells. Borings were located around the USTs, pump islands, waste oil UST, and fuel oil UST. Borings were advanced to depths between 11 and 21 bgs. Groundwater was encountered between two and five feet bgs. A total of 11 soil samples were analyzed for hydrocarbons (gasoline, diesel, and oil), benzene, toluene, ethylbenzene, and xylenes (BTEX), metals, and/or halogenated volatiles. TPH concentrations ranged from non-detect to 979 parts per million (ppm) with the highest concentrations around the waste oil and fuel oil USTs. Detections of BTEX in soil samples were noted near a pump island and south of the existing UST basin. Three of the five monitoring wells had elevated concentrations of BTEX above the Model Toxics Control Act (MTCA) Method A Cleanup Levels for groundwater.

In 1994, all USTs and associated product lines were removed from the subject property. The UST decommissioning included the discovery of two 1,250-gallon concrete sumps/separators during the overexcavation of petroleum hydrocarbon contaminated soil south of the service station building. Approximately 600 cubic yards of petroleum impacted soils were excavated from the tank basins and dispenser islands and stockpiled for offsite disposal. Soil samples were collected and analyzed for TPH and BTEX. Soil samples collected from the gasoline, diesel, and heating oil USTs, pump island, and hoist areas following overexcavation contained analyte concentrations below MTCA Method A Cleanup Levels. However, soil samples collected from the excavation sidewalls and from the peat layer of the waste oil/sump area contacted analyte concentrations above the MTCA Method A Cleanup Levels. Groundwater samples were also analyzed for TPH and BTEX. Three groundwater samples had elevated concentrations of TPH-gasoline (G), benzene, and total xylenes above the MTCA Method A Cleanup Levels.

A combined air sparge/vapor extraction system was installed on the property in the area of the former gasoline and diesel UST excavation between March and December 1994. The groundwater treatment system operated between December 1994 and June 1995 recovering approximately 45.5 pounds of volatile hydrocarbons. The groundwater recovery system removed and discharged approximately 649,600 gallons of groundwater during this period. Groundwater sampling was conducted three times in 1995 and laboratory results indicated a general decline in dissolved concentrations from earlier levels. Laboratory results from the most recent groundwater sampling event indicated that the concentrations were below the MTCA Method A Cleanup Levels. Based upon the sampling data, Washington Department of Ecology (WDOE) issued a closure letter for the subject property in July 1996. The closure was contingent on the recording of a restrictive covenant with the property deed. The restrictive covenant documents some residual contaminated soil remains on the property. It also includes additional requirements for groundwater monitoring and for handling additional contaminated soil if discovered during subsequent redevelopment of the property. Based on regulatory oversight and closure, removal of USTs, remedial activities, analytical results, and the property use restrictions currently in-place, the former gasoline station and USTs are considered a controlled recognized environmental condition.

A *historical recognized environmental condition (HREC)* refers to a past release of any hazardous substances or petroleum products that has occurred in connection with the property and has been addressed to the satisfaction of the applicable regulatory authority or meeting unrestricted use criteria established by a regulatory authority, without subjecting the property to any required controls. The following was identified during the course of this assessment:

- Partner did not identify any historical recognized environmental conditions during the course of this assessment.

An *environmental issue* refers to environmental concerns identified by Partner, which do not qualify as RECs; however, warrant further discussion. The following was identified during the course of this assessment:

- During the site reconnaissance, Partner observed a monitoring well near the southwest corner of the subject property. According to records provided, this monitoring well was last sampled in 1996. However, a stipulation from the WDOE closure letter referenced above, was that this well was to be sampled until further notice. No recent information was available for review to indicate as to whether WDOE is still requiring the well to be sampled. As such, the presence of the monitoring well on the subject property is expected to represent a significant environmental concern.

## Conclusions, Opinions and Recommendations

Partner has performed a Phase I Environmental Site Assessment in conformance with the scope and limitations of ASTM Practice E1527-13 of 8701 Greenwood Avenue North in Seattle, King County, Washington (the "subject property"). Any exceptions to, or deletions from, this practice are described in Section 1.5 of this report.

This assessment has revealed evidence of recognized environmental conditions and/or environmental issues in connection with the subject property. Based on the conclusions of this assessment, Partner recommends the following:

- A limited subsurface investigation should be conducted in order to determine the presence or absence of soil and/or groundwater contamination due to the former drycleaners on the subject property and active release on the adjacent property to the north.
- A soil management plan to address residual soil contamination from previous operations that may be encountered during redevelopment activities, as documented in the restrictive covenant with the property deed.
- Contact the Washington Department of Ecology (WDOE) to determine whether additional groundwater sampling is still required or if the monitoring well near the southwest corner of the subject property can be removed.

# TABLE OF CONTENTS

---

<b>1.0</b>	<b>INTRODUCTION.....</b>	<b>1</b>
1.1	Purpose.....	1
1.2	Scope of Work.....	1
1.3	Limitations.....	2
1.4	User Reliance .....	3
1.5	Limiting Conditions.....	3
<b>2.0</b>	<b>SITE DESCRIPTION .....</b>	<b>4</b>
2.1	Site Location and Legal Description .....	4
2.2	Current Property Use.....	4
2.3	Current Use of Adjacent Properties.....	4
2.4	Physical Setting Sources.....	5
2.4.1	Topography.....	5
2.4.2	Hydrology.....	5
2.4.3	Geology/Soils.....	5
2.4.4	Flood Zone Information.....	6
<b>3.0</b>	<b>HISTORICAL INFORMATION.....</b>	<b>7</b>
3.1	Aerial Photograph Review.....	7
3.2	Fire Insurance Maps.....	9
3.3	City Directories.....	10
3.4	Historical Topographic Maps.....	12
<b>4.0</b>	<b>REGULATORY RECORDS REVIEW .....</b>	<b>14</b>
4.1	Regulatory Agencies.....	14
4.1.1	State Department.....	14
4.1.2	Health Department.....	14
4.1.3	Fire Department.....	14
4.1.4	Air Pollution Control Agency.....	15
4.1.5	Building Department.....	15
4.1.6	Planning Department.....	17
4.1.7	Assessor’s Office.....	17
4.2	Mapped Database Records Search.....	17
4.2.1	Regulatory Database Summary.....	17
4.2.2	Subject Property Listings .....	18
4.2.3	Adjacent Property Listings .....	19
4.2.4	Sites of Concern Listings.....	20
4.2.5	Orphan Listings.....	20
<b>5.0</b>	<b>USER PROVIDED INFORMATION AND INTERVIEWS.....</b>	<b>21</b>
5.1	Interviews.....	22
5.1.1	Interview with Owner .....	22
5.1.2	Interview with Report User.....	22
5.1.3	Interview with Key Site Manager.....	22
5.1.4	Interviews with Past Owners, Operators and Occupants .....	22
5.1.5	Interview with Others.....	22

5.2	User Provided Information .....	22
5.2.1	Title Records, Environmental Liens, and AULs.....	22
5.2.2	Specialized Knowledge.....	23
5.2.3	Actual Knowledge of the User .....	23
5.2.4	Valuation Reduction for Environmental Issues .....	23
5.2.5	Commonly Known or Reasonably Ascertainable Information .....	23
5.2.6	Previous Reports and Other Provided Documentation .....	23
<b>6.0</b>	<b>SITE RECONNAISSANCE .....</b>	<b>28</b>
6.1	General Site Characteristics.....	28
6.2	Potential Environmental Hazards.....	29
6.3	Non-ASTM Services.....	30
6.3.1	Asbestos-Containing Materials (ACMs) .....	30
6.3.2	Lead-Based Paint (LBP).....	30
6.3.3	Radon .....	31
6.3.4	Lead in Drinking Water.....	31
6.3.5	Mold.....	31
6.4	Adjacent Property Reconnaissance.....	32
<b>7.0</b>	<b>FINDINGS AND CONCLUSIONS.....</b>	<b>33</b>
<b>8.0</b>	<b>SIGNATURES OF ENVIRONMENTAL PROFESSIONALS .....</b>	<b>37</b>
<b>9.0</b>	<b>REFERENCES .....</b>	<b>38</b>

**Figures**

- Figure 1** Site Location Map
- Figure 2** Site Plan
- Figure 3** Topographic Map

**Appendices**

- Appendix A** Site Photographs
- Appendix B** Historical/Regulatory Documentation
- Appendix C** Regulatory Database Report
- Appendix D** Qualifications/Insurance



## 1.0 INTRODUCTION

---

Partner Engineering North Carolina, PLLC (Partner) has performed a Phase I Environmental Site Assessment (ESA) in conformance with the scope and limitations of ASTM Standard Practice E1527-13, the Environmental Protection Agency Standards and Practices for All Appropriate Inquiries (AAI) (40 CFR Part 312), and the most recent version of the U.S. Small Business Administration (SBA) Standard Operating Procedures (SOP) 50 10 5 for the property located at 8701 Greenwood Avenue North in Seattle, King County, Washington (the "subject property"). Any exceptions to, or deletions from, this scope of work are described in the report.

### 1.1 Purpose

The purpose of this ESA is to identify existing or potential Recognized Environmental Conditions (as defined by ASTM Standard E1527-13) affecting the subject property that: 1) constitute or result in a material violation or a potential material violation of any applicable environmental law; 2) impose any material constraints on the operation of the subject property or require a material change in the use thereof; 3) require clean-up, remedial action or other response with respect to Hazardous Substances or Petroleum Products on or affecting the subject property under any applicable environmental law; 4) may affect the value of the subject property; and 5) may require specific actions to be performed with regard to such conditions and circumstances. The information contained in the ESA Report will be used by Client to: 1) evaluate its legal and financial liabilities for transactions related to foreclosure, purchase, sale, loan origination, loan workout or seller financing; 2) evaluate the subject property's overall development potential, the associated market value and the impact of applicable laws that restrict financial and other types of assistance for the future development of the subject property; and/or 3) determine whether specific actions are required to be performed prior to the foreclosure, purchase, sale, loan origination, loan workout or seller financing of the subject property.

This ESA was performed to permit the *User* to satisfy one of the requirements to qualify for the innocent landowner, contiguous property owner, or bona fide prospective purchaser limitations on scope of Comprehensive Environmental Response, Compensation and Liability Act (CERCLA) (42 U.S.C. §9601) liability (hereinafter, the "*landowner liability protections*," or "*LLPs*"). ASTM Standard E1527-13 constitutes "*all appropriate inquiry* into the previous ownership and uses of the *property* consistent with good commercial or customary practice" as defined at 42 U.S.C. §9601(35)(B).

### 1.2 Scope of Work

The scope of work for this ESA is in accordance with the requirements of ASTM Standard E1527-13. This assessment included: 1) a property and adjacent site reconnaissance; 2) interviews with key personnel; 3) a review of historical sources; 4) a review of regulatory agency records; and 5) a review of a regulatory database report provided by a third-party vendor. Partner contacted local agencies, such as environmental health departments, fire departments and building departments in order to determine any current and/or former hazardous substances usage, storage and/or releases of hazardous substances on the subject property. Additionally, Partner researched information on the presence of activity and use limitations (AULs) at these agencies.

As defined by ASTM E1527-13, AULs are the legal or physical restrictions or limitations on the use of, or access to, a site or facility: 1) to reduce or eliminate potential exposure to hazardous substances or petroleum products in the soil or groundwater on the subject property; or 2) to prevent activities that could interfere with the effectiveness of a response action, in order to ensure maintenance of a condition of no significant risk to public health or the environment. These legal or physical restrictions, which may include institutional and/or engineering controls (IC/ECs), are intended to prevent adverse impacts to individuals or populations that may be exposed to hazardous substances and petroleum products in the soil or groundwater on the property.

If requested by Client, this report may also include the identification, discussion of, and/or limited sampling of asbestos-containing materials (ACMs), lead-based paint (LBP), mold, and/or radon.

### **1.3 Limitations**

Partner warrants that the findings and conclusions contained herein were accomplished in accordance with the methodologies set forth in the Scope of Work. These methodologies are described as representing good commercial and customary practice for conducting an ESA of a property for the purpose of identifying recognized environmental conditions. There is a possibility that even with the proper application of these methodologies there may exist on the subject property conditions that could not be identified within the scope of the assessment or which were not reasonably identifiable from the available information. Partner believes that the information obtained from the record review and the interviews concerning the subject property is reliable. However, Partner cannot and does not warrant or guarantee that the information provided by these other sources is accurate or complete. The conclusions and findings set forth in this report are strictly limited in time and scope to the date of the evaluations. The conclusions presented in the report are based solely on the services described therein, and not on scientific tasks or procedures beyond the scope of agreed-upon services or the time and budgeting restraints imposed by the Client. No other warranties are implied or expressed.

Some of the information provided in this report is based upon personal interviews, and research of available documents, records, and maps held by the appropriate government and private agencies. This report is subject to the limitations of historical documentation, availability, and accuracy of pertinent records, and the personal recollections of those persons contacted.

This practice does not address requirements of any state or local laws or of any federal laws other than the all appropriate inquiry provisions of the LLPs. Further, this report does not intend to address all of the safety concerns, if any, associated with the subject property.

Environmental concerns, which are beyond the scope of a Phase I ESA as defined by ASTM include the following: ACMs, LBP, radon, and lead in drinking water. These issues may affect environmental risk at the subject property and may warrant discussion and/or assessment; however, are considered non-scope issues. If specifically requested by the Client, these non-scope issues are discussed in Section 6.3.

## 1.4 User Reliance

Live Oak Bank engaged Partner to perform this assessment in accordance with an agreement governing the nature, scope and purpose of the work as well as other matters critical to the engagement. All reports, both verbal and written, are for the sole use and benefit of Live Oak Bank, Northwest Business Development Association, and the U.S. Small Business Administration. Either verbally or in writing, third parties may come into possession of this report or all or part of the information generated as a result of this work. In the absence of a written agreement with Partner granting such rights, no third parties shall have rights of recourse or recovery whatsoever under any course of action against Partner, its officers, employees, vendors, successors or assigns. Any such unauthorized user shall be responsible to protect, indemnify and hold Partner, Client and their respective officers, employees, vendors, successors and assigns harmless from any and all claims, damages, losses, liabilities, expenses (including reasonable attorneys' fees) and costs attributable to such Use. Unauthorized use of this report shall constitute acceptance of and commitment to these responsibilities, which shall be irrevocable and shall apply regardless of the cause of action or legal theory pled or asserted. Additional legal penalties may apply.

This report has been completed under specific Terms and Conditions relating to scope, relying parties, limitations of liability, indemnification, dispute resolution, and other factors relevant to any reliance on this report. Any parties relying on this report do so having accepted the Terms and Conditions for which this report was completed. A copy of Partner's standard Terms and Conditions can be found at <http://www.partneresi.com/terms-and-conditions.php>.

## 1.5 Limiting Conditions

The findings and conclusions contain all of the limitations inherent in these methodologies that are referred to in ASTM E1527-13.

Specific limitations and exceptions to this ESA are more specifically set forth below:

- Interviews with past or current owners, operators and occupants were not reasonably ascertainable and thus constitute a data gap. Based on information obtained from other historical sources (as discussed in Section 3.0), this data gap is not expected to alter the findings of this assessment.
- Partner was unable to determine the property use at 5-year intervals, which constitutes a data gap. Except for property tax files and recorded land title records, which were not considered to be sufficiently useful, Partner reviewed all standard historical sources and conducted appropriate interviews.
- Partner submitted Freedom of Information Act (FOIA) requests to the Seattle-King County Health Department (SKCHD) for information pertaining to hazardous substances, underground storage tanks, releases, inspection records, etc. for the subject property and/or adjacent properties. As of this writing, this agency has not responded to Partner's request. Based on information obtained from other historical sources, this limitation is not expected to alter the overall findings of this assessment.

## 2.0 SITE DESCRIPTION

---

### 2.1 Site Location and Legal Description

The subject property at 8701 Greenwood Avenue North in Seattle, Washington is located on the northwest corner of Greenwood Avenue North and North 87<sup>th</sup> Street intersection. According to the King County Assessor, the subject property is legally described as *GREENWOOD PARK 3RD ADD S 40 FT OF SD LOT 1 & ALL SD LOTS 2 THRU 6 LESS CO RD Plat Block 1, Plat Lot 1 THRU 6*, and ownership is currently vested in Dexter Place Associates since 1997.

Please refer to Figure 1: Site Location Map, Figure 2: Site Plan, Figure 3: Topographic Map, and Appendix A: Site Photographs for the location and site characteristics of the subject property.

### 2.2 Current Property Use

The subject property is developed with one vacant commercial building with no onsite operations. The subject property was most recently occupied by Walgreen's. The subject property consists of a one-story building with a mezzanine located on the southern portion of the subject property. In addition to the current structure, the subject property is also improved with asphalt-paved parking, drainage features, and associated landscaping.

The subject property is designated for commercial development by the City of Seattle.

The subject property was identified as a Resource Conservation and Recovery Act- NonGenerator/No Longer Regulated (RCRA-NonGen/NLR), Facility Index System (FINDS), Enforcement & Compliance History Online (ECHO), EDR Historic Auto, WA Recovered Government Archives (RGA) Leaking Underground Storage Tank (LUST), LUST, Information Collections Rule (Remedial Reports (ICR), WA ALLSITES, WA Confirmed and Suspected Contaminated Sites List (CSCSL) No Further Action (NFA), WA Manifest, Underground Storage Tank (UST), and EDR Historic Cleaners sites in the regulatory database report, as further discussed in Section 4.2.

### 2.3 Current Use of Adjacent Properties

The subject property is located within a mixed commercial and residential area of King County. During the vicinity reconnaissance, Partner observed the following land use on properties in the immediate vicinity of the subject property:

#### ***Immediately Surrounding Properties***

- North:** Single-family residence (8733 Greenwood Avenue North)
- South:** North 87<sup>th</sup> Street, beyond which is a multi-family residential building with first floor retail tenants (8541 Greenwood Avenue North) and a duplex (211 North 87<sup>th</sup> Street)
- East:** Greenwood Avenue North, beyond which is a paved parking lot and a vacant commercial building (8700 and 8704 Greenwood Avenue North), and the North Star Diner & Shanghai Room (8580 Greenwood Avenue North)
- West:** Alley beyond which area five single-family residences (8712, 8716, 8722, 8728 Palatine Avenue North; 210 North 87<sup>th</sup> Street)

The adjacent property to the north was identified as a WA HSL, WA CSCSL, WA ALLSITES, and WA Spills site; the adjacent property to the east was identified as a EDR Historic Auto, LUST, ALLSITES, CSCSL NFA, Manifest, RCRA-NonGen/NLR, UST, and Voluntary Cleanup Program (VCP) site, and the adjacent property to the south was identified as an EDR Historic Auto, ALLSITES, WA CSCSL NFA, WA ICR, and WA VCP site in the regulatory database report of Section 4.2.

## **2.4 Physical Setting Sources**

### **2.4.1 Topography**

The United States Geological Survey (USGS) *Seattle North, Washington* Quadrangle 7.5-minute series topographic map was reviewed for this ESA. According to the contour lines on the topographic map, the subject property is located at approximately 260 feet above mean sea level (MSL). The contour lines in the area of the subject property indicate the area is sloping gently toward the west-southwest. No structures are depicted on the 2013 map.

A copy of the most recent topographic map is included as Figure 3 of this report.

### **2.4.2 Hydrology**

According to topographic map interpretation, the direction of groundwater in the vicinity of the subject property is inferred to flow toward the west-southwest. The nearest surface water in the vicinity of the subject property is the Green Lake Reservoir located approximately 0.95 miles southeast of the subject property. No settling ponds, lagoons, surface impoundments, wetlands or natural catch basins were observed at the subject property during this assessment.

According to available information, a public water system operated by the Seattle Public Utilities (SPU) serves the subject property vicinity. According to a representative of the SPU, shallow groundwater beneath the subject property is not utilized for domestic purposes. The sources of public water for Seattle are surface water from the Cedar River and South Fork Tolt River.

According to a previous subsurface investigation conducted on the subject property (1997), the depth of groundwater in the vicinity of the subject property is inferred to be approximately four to seven feet below ground surface (bgs).

### **2.4.3 Geology/Soils**

The subject property is situated in the Puget Lowland physiographic province of Washington State (Geologic Map of Washington, 2002). The Puget Lowland is a broad, low-lying trough located between the Cascade Range to the east and the Olympic Mountains to the northwest and the Willapa Hills to the southwest. The uppermost geologic formation underlying the soils at the subject property is the Pleistocene Age Alluvium formation. The Pleistocene Age Glacial Drift formation comprises the underlying stratigraphy and consists mostly of clay, silt, sand, and gravel.

Based on information obtained from the United States Department of Agriculture (USDA) Natural Resources Conservation Service Web Soil Survey online database, the subject property is mapped as Urban land-Alderwood complex.

The Alderwood series consists of moderately well drained soils that formed in glacial drift and outwash over dense glaciomarine deposits. These soils are on glacially modified hills and ridges. Slopes range from zero to 65 percent. Urban Land complex are those soils in which the soil's original structure and content have been so altered by human activities it has lost its original characteristics and is thus unidentifiable. Urban soils consist of nearly level to moderately steep areas where the soils have been altered or obscured by urban works and structures. Included in this unit in mapping are many small areas where the original soil material has been disturbed by construction and areas where fill has been added. Also included are small areas of undisturbed soils. The soil properties and characteristics of this unit vary.

#### **2.4.4 Flood Zone Information**

Partner performed a review of the Flood Insurance Rate Map, published by the Federal Emergency Management Agency. According to Community Panel Number 53033C0330G, dated August 19, 2020, the subject property appears to be located in Zone X, an area located outside of the 100-year and 500-year flood plains.

### 3.0 HISTORICAL INFORMATION

Partner obtained historical use information about the subject property from a variety of sources. A chronological listing of the historical data found is summarized in the table below:

<b>Historical Use Information</b>		
<b>Period/Date</b>	<b>Source</b>	<b>Description/Use</b>
1894-1909	Topographic Maps	Undeveloped/Native land
1917-1940	Aerial Photographs, City Directories, Sanborn Maps, Topographic Maps	Residential/Commercial
1940-1967	Aerial Photographs, Building Records, City Directories, Sanborn Maps, Topographic Maps	Residential/Commercial including a gasoline station on the southern portion and a drycleaners on the central portion of the property
1967-Present	Aerial Photographs, Assessor Records, Building Records, City Directories, Interviews, Onsite Observations, Sanborn Maps, Topographic Maps	Commercial

Tenants on the subject property include residential occupants (1917-1967); Olmstead Realty (1920-1935); Owl Drug Co (1925-1930); medical and dental building, electric repair shop, laundry (1930); Texaco (1951-1994); Vanity Cleaners (1951-1955); Tea Garden, Slate Insulating Co (1951); Greenwood Cycle (1955-1960); Kellogg R E Co (1955); Forty Fifth Democratic Headquarters, Allied Crafts furniture manufacturers (1960); Bys All Beef Burgers restaurant (1964-1970); Greenwood Electric Motors (1964-1994); Short Stop Drive Inn (1975); Greenwood Burger Co (1980-1994); and Walgreens (1996-2009). Potential environmental concerns were identified in association with the current or former use of the subject property, as further discussed in Section 4.2.2.

#### 3.1 Aerial Photograph Review

Partner obtained available aerial photographs of the subject property and surrounding area from Environmental Data Resources (EDR) on September 11, 2020. The following observations were noted to be visible on the subject property and adjacent properties during the aerial photograph review:

**Date:** 1936 **Scale:** 1"=500'

**Subject Property:** Developed with six buildings on the east side of the property  
**North:** Developed with two structures  
**South:** Developed with one small structure and a vacant lot across a road  
**East:** Developed with five buildings across a road  
**West:** Developed with numerous small structures across an alley

**Date:** 1944 **Scale:** 1"=500'

**Subject Property:** No significant changes visible  
**North:** No significant changes visible  
**South:** Developed with two structures across a road  
**East:** Developed with one large building and several smaller structures across a road  
**West:** No significant changes visible except for additional small structures



**Date:** 1953      **Scale:** 1"=500'

**Subject Property:** Developed with three buildings including possibly one gas station on the southern portion of the property

**North:** No significant changes visible

**South:** No significant changes visible

**East:** No significant changes visible

**West:** No significant changes visible

**Date:** 1965      **Scale:** 1"=500'

**Subject Property:** No significant changes visible

**North:** No significant changes visible

**South:** No significant changes visible except one property appears redeveloped with another small structure

**East:** Developed with one large building and a parking lot across a road

**West:** No significant changes visible

**Date:** 1969      **Scale:** 1"=500'

**Subject Property:** Developed with three commercial buildings including a different commercial building appearing to be a gas station on the southern portion of the property

**North:** Developed with one building

**South:** No significant changes visible

**East:** No significant changes visible

**West:** No significant changes visible except one building appears to have been razed

**Date:** 1977,  
1980,  
1985,  
1990      **Scale:** 1"=500'

**Subject Property:** No significant changes visible

**North:** No significant changes visible

**South:** Developed with one small structure and a parking lot across a road

**East:** No significant changes visible

**West:** No significant changes visible

**Date:** 2006,  
2009,  
2013,  
2017      **Scale:** 1"=500'

**Subject Property:** Developed with the existing building and parking lot

**North:** No significant changes visible

**South:** Developed with the existing buildings across a road

**East:** Developed with the existing building across a road

**West:** Developed with the existing buildings across an alley



Copies of select aerial photographs are included in Appendix B of this report.

### 3.2 Fire Insurance Maps

Partner reviewed the collection of Sanborn Fire insurance maps from EDR on September 14, 2020. The following observations were noted to be depicted on the subject property and adjacent properties during the fire insurance map review:

**Date:** 1917/1919

**Subject Property:** Depicted with four dwellings, a greenhouse, an office, and several other outbuildings (addressed as 8701, 8713, 8723, 8729 Greenwood Avenue)

**North:** Not Pictured

**South:** Depicted with an office and a dwelling across North 87<sup>th</sup> Street

**East:** Depicted with a dwelling and a building labeled auto trucks and storage across Greenwood Avenue

**West:** Depicted with four dwellings and several hen houses and an outhouse across an alley

**Date:** 1930

**Subject Property:** Depicted with five dwellings, an electric repair shop, and a laundry facility and associated outbuildings (addressed as 8701, 8713, 8715, 8717, 8731 Greenwood Avenue)

**North:** Depicted with a dwelling

**South:** Depicted with a dwelling and vacant lot across a road

**East:** Depicted with five dwellings, an auto repair shop, an auto wrecks building, and an auto repair and gas and oils building across Greenwood Avenue

**West:** Depicted with five dwellings with associated outbuildings across an alley

**Date:** 1950

**Subject Property:** Depicted with two dwellings, a large restaurant and store building, a small store building, and a L-shaped building labeled auto repair and gas and oils (addressed as 8701, 8713, 8715, 8717, 8719 Greenwood Avenue)

**North:** No significant changes depicted

**South:** Depicted with a dwelling and a L-shaped building labeled greasing and gas and oil across North 87<sup>th</sup> Street

**East:** Depicted with one large store, several smaller stores, and a property with three buildings labeled store, oil storage, and auto repair and two gas tanks across Greenwood Avenue

**West:** No significant changes depicted except for one additional dwelling

**Date:** 1966

**Subject Property:** Depicted with one dwelling, one store, an electric motor repair shop, and a L-shaped building labeled auto repair and gas and oils (addressed as 8701, 8713, 8715, 8719 Greenwood Avenue)

**North:** Depicted with a dwelling and a miscellaneous storage building

**Date:** 1966

**South:** Depicted with a dwelling and two small buildings with one labeled gas and oil across North 87<sup>th</sup> Street  
**East:** Depicted with one large store and parking area across Greenwood Avenue  
**West:** No significant changes depicted

Copies of reviewed Sanborn Maps are included in Appendix B of this report.

### 3.3 City Directories

Partner reviewed historical city directories obtained from EDR on September 14, 2020 for past names and businesses that were listed for the subject property and adjacent properties. The findings are presented in the following table:

#### **City Directory Search for 8701-8731 Greenwood Avenue North (Subject Property)**

<b>Year(s)</b>	<b>Occupant Listed</b>
1920	Olmstead Real Estate Rentals (8701, 8729 Greenwood Avenue); Residential (8717 Greenwood Drive)
1925	Owl Drug Co (8713 Greenwood Drive); Residential (8717 Greenwood Drive)
1930	Bestel Sunset, Medical and Dental building (8701 Greenwood Avenue); Olmstead Realty (8701, 8733 Greenwood Avenue); Owl Drug Co (8713 Greenwood Drive)
1935	Olmstead (8701 Greenwood Avenue); Residential (8715 Greenwood Drive)
1951	<b>Pierce Texaco</b> (8701 Greenwood Avenue); Residential (8713 Greenwood Drive); <b>Vanity Cleaners</b> (8715 Greenwood Drive); Tea Garden (8717 Greenwood Drive); Slate Insulating Co (8719 Greenwood Drive)
1955	<b>Pierce Texaco</b> (8701 Greenwood Avenue); Residential (8713 Greenwood Drive); <b>Vanity Cleaners</b> (8715 Greenwood Drive); Greenwood Cycle (8717 Greenwood Drive); Kellogg R E Co (8719 Greenwood Drive)
1960	<b>Pierce Texaco</b> (8701 Greenwood Avenue); Residential (8713 Greenwood Drive); Forty Fifth Democratic Headquarters (8715 Greenwood Drive); Greenwood Cycle (8717 Greenwood Drive); Allied Crafts furniture manufacturers (8719 Greenwood Drive)
1966	<b>Greenwood Texaco</b> (8701 Greenwood Avenue); Vacant (8713 Greenwood Avenue); Bys All Beef Burgers restaurant (8715 Greenwood Avenue); Greenwood Electric Motors (8719 Greenwood Avenue)
1970	<b>Arts Texaco Service</b> (8701 Greenwood Avenue); Bys All Beef Burgers restaurant (8715 Greenwood Avenue); Greenwood Electric Motors (8719 Greenwood Avenue)
1975	<b>Daves Texaco</b> (8701 Greenwood Avenue); Short Stop Drive Inn (8715 Greenwood Avenue); Greenwood Electric Motors (8719 Greenwood Avenue)
1980	<b>Keith's Greenwood Texaco</b> (8701 Greenwood Avenue); Greenwood Burger Co (8715 Greenwood Avenue); Greenwood Electric Motors (8719 Greenwood Avenue)
1986, 1990	<b>Greenwood Texaco</b> (8701 Greenwood Avenue); Greenwood Electric Motors (8719 Greenwood Avenue)
1994	<b>Greenwood Texaco and Tire Mart</b> (8701 Greenwood Avenue); Greenwood Charbroil Burgers Co (8715 Greenwood Avenue); Greenwood Electric Motors (8719 Greenwood Avenue)
1999, 2004, 2005, 2009	Walgreens (8701 Greenwood Avenue)

According to the city directory review, the subject property has been occupied by a gas station from at least 1951 to 1994, and a cleaners from 1951 to 1955. These listings are further discussed in Section 4.2.2. and/or Section 5.2.6.

#### City Directory Search for Adjacent Properties

Year(s)	Occupant Listed
1920	Residential (8706 Greenwood Avenue); Residential (210 North 87 <sup>th</sup> Street); Residential (8712, 8722 North Palatine Avenue)
1925	Residential (8706, 8708, 8716, 8730 Greenwood Avenue); Residential (210, 211 North 87 <sup>th</sup> Street); Residential (8716, 8722, 8728 North Palatine Avenue)
1930	Residential (8704, 8706, 8708, 8716 Greenwood Avenue); Residential (210, 211 North 87 <sup>th</sup> Street); Residential (8722, 8728 North Palatine Avenue)
1935	Residential (8706, 8716, 8730 Greenwood Avenue); Olmsted Realty Co (8733 Greenwood Avenue); Residential, Cottage Coffee Shop (210 North 87 <sup>th</sup> Street); Residential (211 North 87 <sup>th</sup> Street); Residential (8728 North Palatine Avenue)
1951	Safeway Stores Inc. (8704 Greenwood Avenue); Trysh John Barber (8714 Greenwood Avenue); Residential (8716 Greenwood Avenue); Hollands Linoleum & Shade (8718 Greenwood Avenue); <b>Brown &amp; Coghill Auto repair</b> , One Hundred Per Cent (8728 Greenwood Avenue); Harris Garden Store nursery (8732 Greenwood Avenue); Residential (210, 211 North 87 <sup>th</sup> Street); Residential (8712, 8716, 8722, 8728 North Palatine Avenue)
1955	<b>Greenwood Richfield Service Station</b> (8555 Greenwood Avenue); Safeway Stores Inc. (8704 Greenwood Avenue); Johnnys Barber Shop (8714 Greenwood Avenue); North Precision Saw (8716 Greenwood Avenue); Greenwood Price Rite Meats (8718 Greenwood Avenue); <b>Brown &amp; Coghill Auto repair</b> , Anabel's Cafe (8728 Greenwood Avenue); J&M Garden & Pet store (8732 Greenwood Avenue); Residential (210, 211 North 87 <sup>th</sup> ); Residential (8712, 8716, 8722, 8728 North Palatine Avenue)
1960	<b>Greenwood Richfield Service Station</b> (8555 Greenwood Avenue); Safeway Stores Inc. (8704 Greenwood Avenue); Vacant (8732 Greenwood Avenue); Residential (210, 211 North 87 <sup>th</sup> Street); Residential (8712, 8716, 8722, 8728 North Palatine Avenue)
1966	<b>Greenwood Gulf Service</b> (8555 Greenwood Avenue); Helens Ceramic Studio (8733 Greenwood Avenue); Residential (211 North 87 <sup>th</sup> Street); Residential (8712, 8716, 8722, 8728 North Palatine Avenue)
1970	<b>Greenwood Gulf Service</b> (8555 Greenwood Avenue); Safeway Stores Inc. (8704 Greenwood Avenue); RPM Erectors Construction, Chalet Builders (8733 Greenwood Avenue); Residential (211 North 87 <sup>th</sup> Street); Residential (8712, 8716, 8722, 8728 North Palatine Avenue)
1975	<b>Greenwood Gulf Service</b> (8555 Greenwood Avenue); Safeway Stores Inc. (8704 Greenwood Avenue); Alan Johnson Associates, Chalet Beau Tique, Crystal Construction (8733 Greenwood Avenue); Residential (211 North 87 <sup>th</sup> Street); Residential (8712, 8716, 8722 North Palatine Avenue); Vacant (8728 North Palatine Avenue)
1980	Northwest Bank of Washington (8551 Greenwood Avenue); Safeway Stores Inc. (8704 Greenwood Avenue); Shalemar Stores, Chalet Beau Tique (8733 Greenwood Avenue); Residential (211 North 87 <sup>th</sup> Street); Residential (8712, 8716, 8722 North Palatine Avenue)
1986	Northwest Bank of Washington (8551 Greenwood Avenue); Safeway Stores Inc. (8704 Greenwood Avenue); Amirs Stereo TV & VCR Repair, Chalet Beau Tique (8733 Greenwood Avenue); Residential (211 North 87 <sup>th</sup> Street); Residential (8712, 8722 North Palatine Avenue)
1990	Key Bank of Puget Sound (8551 Greenwood Avenue); Safeway Stores Inc. (8704 Greenwood

### City Directory Search for Adjacent Properties

Year(s)	Occupant Listed
	Avenue); Greenwood Burger Co (8716 Greenwood Avenue); Amirs Stereo TV & VCR Repair, Chalet Beau Tique (8733 Greenwood Avenue); Vacant (211 North 87 <sup>th</sup> Street); Residential (8712, 8716, 8722 North Palatine Avenue)
1994	Key Bank (8551 Greenwood Avenue); Safeway Stores Inc., Western Union (8704 Greenwood Avenue); Amirs Stereo TV & VCR Repair, Chalet Beautique (8733 Greenwood Avenue); Residential (8712, 8716 North Palatine Avenue)
1996	Key Bank (8551 Greenwood Avenue); Safeway Stores Inc. (8704 Greenwood Avenue); Amirs Stereo TV & VCR Repair, OK Corral (8733 Greenwood Avenue); Residential (8712, 8722 North Palatine Avenue)
1999	Safeway Stores Inc. (8704 Greenwood Avenue); Amirs Stereo TV & VCR Repair (8733 Greenwood Avenue); Residential (211 North 87 <sup>th</sup> Street); Residential (8712 North Palatine Avenue)
2004	Residential (8551 Greenwood Avenue); Amirs Stereo TV & VCR Repair, OK Corral (8733 Greenwood Avenue); Residential (210, 211 North 87 <sup>th</sup> Street); Residential (8712, 8716, 8728 North Palatine Avenue)
2005	Residential (8551 Greenwood Avenue); Amirs Stereo TV & VCR Repair (8733 Greenwood Avenue); Residential (210 North 87 <sup>th</sup> Street); Residential, Blind Mikes Piano Service (211 North 87 <sup>th</sup> Street); Residential (8712, 8722, 8728 North Palatine Avenue)
2009	Residential (8551 Greenwood Avenue); Safeway Stores Inc. (8704 Greenwood Avenue); Amirs Stereo TV & VCR Repair, OK Corral (8733 Greenwood Avenue); Residential (210 North 87 <sup>th</sup> Street); Residential, Blind Mikes Piano Service (211 North 87 <sup>th</sup> Street); Residential (8712, 8722 North Palatine Avenue)
2014	Towers on Greenwood, Creative Design Concepts, Great Clips, Pillagers Pub, Whole Life Yoga, The House Sports (8551 Greenwood Avenue); Safeway Stores Inc., Lockout Service, Alaska USA, Auto Locksmith (8704 Greenwood Avenue); Maria Mendoza (8733 Greenwood Avenue); Residential, Gill Michael Piano Tuning (211 North 87 <sup>th</sup> Street); Residential (8712, 8716, 8728 North Palatine Avenue)
2017	Towers on Greenwood, Great Clips, Whole Life Yoga, A&A Locksmith, Wells Fargo ATM, KMART, The House Sports (8551 Greenwood Avenue); Safeway Stores Inc., Lockout Service, Alaska USA, Auto Locksmith (8704 Greenwood Avenue); Residential (210 North 87 <sup>th</sup> Street); Residential, Gill Michael Piano Tuning (211 North 87 <sup>th</sup> Street); Residential (8712, 8728 North Palatine Avenue)

According to the city directory review, the adjacent property to the east was occupied by an auto repair facility between 1951 and 1955 and the adjacent property to the south was occupied by a gas station from at least 1955 to 1975. These properties are further discussed in Section 4.2.3.

Copies of reviewed city directories are included in Appendix B of this report.

### 3.4 Historical Topographic Maps

Partner reviewed historical topographic maps obtained from EDR on September 11, 2020. The following observations were noted to be depicted on the subject property and adjacent properties during the topographic map review:

*Date:* 1894,  
1895,  
1897

**Subject Property:** Undeveloped land  
**North:** Undeveloped land  
**South:** Undeveloped land  
**East:** Undeveloped land  
**West:** Undeveloped land

*Date:* 1908,  
1909

**Subject Property:** No significant changes depicted  
**North:** Depicted with one small structure  
**South:** No significant changes depicted  
**East:** Depicted with one small structure across a road  
**West:** No significant changes depicted

*Date:* 1949,  
1968,  
1983

**Subject Property:** Shaded indicating urban development  
**North:** Shaded indicating urban development  
**South:** Shaded indicating urban development across a road  
**East:** Shaded indicating urban development across a road  
**West:** Shaded indicating urban development

*Date:* 2014

**Subject Property:** No structures depicted  
**North:** No structures depicted  
**South:** No structures depicted across North 87<sup>th</sup> Street  
**East:** No structures depicted across a road  
**West:** No structures depicted

Copies of reviewed topographic maps are included in Appendix B of this report.

## 4.0 REGULATORY RECORDS REVIEW

---

### 4.1 Regulatory Agencies

#### 4.1.1 State Department

##### *Regulatory Agency Data*

<b>Name of Agency:</b>	Washington State Department of Ecology (Ecology)
<b>Point of Contact:</b>	Representative
<b>Agency Address:</b>	3190 160 <sup>th</sup> Avenue Southeast, Bellevue, Washington
<b>Agency Phone Number:</b>	(425) 649-7235
<b>Date of Contact:</b>	September 2020
<b>Method of Communication:</b>	Email/Online
<b>Summary of Communication:</b>	According to records reviewed, a UST Permanent Closure Notice and Site Assessment Notice was issued in 1994 for the closure of six USTs including one, 10,000-gallon diesel UST, three, 10,000-gallon gasoline USTs, one, 1,000-gallon fuel oil UST, and one, 550-gallon waste oil UST. In 2004, a UST Closure and Site Assessment Notice was issued for the removal of three 12,000-gallon gasoline USTs. Additional information regarding the former USTs on the subject property and are further discussed in Sections 4.2.2. and 5.2.6.

#### 4.1.2 Health Department

##### *Regulatory Agency Data*

<b>Name of Agency:</b>	Seattle-King County Health Department (SKCHD)
<b>Point of Contact:</b>	Desk Staff
<b>Agency Address:</b>	401 5 <sup>th</sup> Avenue, Seattle, Washington
<b>Agency Phone Number:</b>	(206) 296-0100
<b>Date of Contact:</b>	September 2020
<b>Method of Communication:</b>	Email
<b>Summary of Communication:</b>	As of the date of this report, Partner has not received a response from the SKCHD for inclusion in this report.

#### 4.1.3 Fire Department

##### *Regulatory Agency Data*

<b>Name of Agency:</b>	Seattle Fire Department (SFD)
<b>Point of Contact:</b>	Representative
<b>Agency Address:</b>	301 2 <sup>nd</sup> Avenue South, Seattle, Washington
<b>Agency Phone Number:</b>	(206) 386-1400
<b>Date of Contact:</b>	September 2020
<b>Method of Communication:</b>	Various
<b>Summary of Communication:</b>	According to records reviewed, the subject property filed a permit for the removal of a 550-gallon waste oil UST, a 12,000-gallon gasoline UST, a 8,000-gallon diesel UST, and two, 10,000-gallon USTs in 1994. Notice of Violations were reported for the former Walgreens in 2003, 2011, and 2013. All violations were corrected during a reinspection.



#### 4.1.4 Air Pollution Control Agency

##### Regulatory Agency Data

<b>Name of Agency:</b>	Puget Sound Clean Air Agency (PSCAA)
<b>Point of Contact:</b>	Representative
<b>Agency Address:</b>	1904 Third Avenue, Seattle, Washington
<b>Agency Phone Number:</b>	(206) 689-4040
<b>Date of Contact:</b>	September 2020
<b>Method of Communication:</b>	Email/ Online
<b>Summary of Communication:</b>	According to records reviewed, the subject property had two asbestos abatement projects associated with the demolition of structures at 8715-8717 Greenwood Avenue and 8719 Greenwood Avenue in 1996 and 1998, respectively.

#### 4.1.5 Building Department

##### Regulatory Agency Data

<b>Name of Agency:</b>	Seattle Department of Planning & Development (SDPD)
<b>Point of Contact:</b>	Desk Staff
<b>Agency Address:</b>	700 5 <sup>th</sup> Avenue, Suite 2000, Seattle, Washington
<b>Agency Phone Number:</b>	(206) 684-8600
<b>Date of Contact:</b>	September 2020
<b>Method of Communication:</b>	In Person/Online
<b>Summary of Communication:</b>	Records were available for review, as further discussed in the following table.

##### Building Records Reviewed for 8701 Greenwood Avenue North (Subject Property)

Year(s)	Owner/Applicant	Description
1961	Skarty Electric Company	Electrical Permit- Correct wiring to saws (8719 Greenwood Avenue)
1963	John's Maintenance	Building Permit- Install one, 1,000-gallon fuel oil UST (8701 Greenwood Avenue)
1964	Jefferson Investment	Demolition Permit- Wreck store building (8717 Greenwood Avenue)
1964	Greenwood Electric Motors	Electrical Permit- Install new service (8719 Greenwood Avenue)
1964	Bys Burger Drive In	Building Permit- Construct new building (8717 Greenwood Avenue)
1964	Bys Burger Drive In	Electrical Permit- Install new service (8717 Greenwood Avenue)
1964	Electric Home Service, Inc.	Electrical Permit- Move residential meter (8713 Greenwood Avenue)
1964	Bys Burger Drive In	Building Permit- Install incinerator (8717 Greenwood Avenue)
1967	Texaco	Building Permit- Remove existing service station and residence and construct new building (8701-8713 Greenwood Avenue)
1968	Texaco	Electrical Permit- Wire outlet under canopy (8701 Greenwood Avenue)

**Building Records Reviewed for 8701 Greenwood Avenue North (Subject Property)**

<b>Year(s)</b>	<b>Owner/Applicant</b>	<b>Description</b>
1971	Texaco	Electrical Permit- Install gas pump (8701 Greenwood Avenue)
1971	Texaco	Building Permit- Install two gas pumps and one UST (8701 Greenwood Avenue)
1977	Greenwood Electric Motors	Electrical Permit- Repair (8719 Greenwood Avenue)
1978	Al Adams	Building Permit- Enclose existing covered outside eating area (8715 Greenwood Avenue)
1978	Texaco	Electrical Permit- Install remote readout equipment and corrosion controller (8701 Greenwood Avenue)
1983	Texaco	Electrical Permit- Alterations of two circuits and gas self service equipment (8701 Greenwood Avenue)
1986	Texaco	Electrical Permit- Install new circuit to pumps (8701 Greenwood Avenue)
1986	Texaco	Building Permit- Replace four, 10,000-gallon USTs (8701 Greenwood Avenue)
1994	Texaco	Building Permit- Demolish service station and canopy (8701 Greenwood Avenue)
1996	87 <sup>th</sup> Street Partners	Demolition Permit- Demolish existing fast food restaurant and retail store (8701 Greenwood Avenue)
1996	87 <sup>th</sup> Street Partners	Building Permit- Construct new retail store and parking lot (8701 Greenwood Avenue)
1996	Walgreens	Electrical Permit (8701 Greenwood Avenue)
1997	Walgreens	Electrical Permit- Refrigeration and fire alarm (8701 Greenwood Avenue)
1997	Village Seattle Partners	Mechanical Permit- Install six rooftop units (8701 Greenwood Avenue)
1997	Unknown	Certificate of Occupancy (8701 Greenwood Avenue)
1999	US West Wireless	Building Permit- Construct cell site (8701 Greenwood Avenue)
2011	Samuel & Company	Side Sewer Permit- Install new outfall, storm pumping system and connection (8701 Greenwood Avenue)
2012	Walgreens	Mechanical Permit- Replacement of six rooftop packaged units (8701 Greenwood Avenue)
2019	Fire Protection Inc.	Electrical Permit- Wireless communicator to existing fire alarm panel (8701 Greenwood Avenue)
2020	Broderick Architects	Reroofing Permit (8701 Greenwood Avenue)
2020	Broderick Architects	Demolition Permit/New Construction Permit- Demolish existing retail building and parking lot and construct new 2-story, 16,000 square foot childcare building and a new one story parking garage with rooftop play area and a new four-story 74,000 sq. ft. mixed use building (8701 Greenwood Avenue)

#### 4.1.6 Planning Department

##### Regulatory Agency Data

<b>Name of Agency:</b>	Seattle Department of Planning & Development (SDPD)
<b>Point of Contact:</b>	Desk Staff
<b>Agency Address:</b>	700 5 <sup>th</sup> Avenue, Suite 2000, Seattle, Washington
<b>Agency Phone Number:</b>	(206) 684-8600
<b>Date of Contact:</b>	September 2020
<b>Method of Communication:</b>	Online
<b>Summary of Communication:</b>	According to records reviewed, the subject property is zoned Neighborhood Commercial for commercial development by the City of Seattle.

#### 4.1.7 Assessor's Office

##### Regulatory Agency Data

<b>Name of Agency:</b>	King County Assessor (KCA)
<b>Point of Contact:</b>	Online Database
<b>Agency Address:</b>	500 4 <sup>th</sup> Avenue, Seattle, Washington
<b>Agency Phone Number:</b>	(206) 296-7300
<b>Date of Contact:</b>	September 2020
<b>Method of Communication:</b>	Online
<b>Summary of Communication:</b>	According to records reviewed, the subject property is identified by Assessor Parcel Number (APN) 292070-0030 and is currently owned by Dexter Place Associates since 1997. The current building was constructed in 1997 and total(s) approximately 14,707 square feet on a 0.75 acre lot.

## 4.2 Mapped Database Records Search

Information from standard federal, state, county, and city environmental record sources was provided by Environmental Data Resources, Inc. (EDR). Data from governmental agency lists are updated and integrated into one database, which is updated as these data are released. The information contained in this report was compiled from publicly available sources and the locations of the sites are plotted utilizing a geographic information system, which geocodes the site addresses. The accuracy of the geocoded locations is approximately +/-300 feet.

Using the ASTM definition of migration, Partner considers the migration of hazardous substances or petroleum products in any form onto the subject property during the evaluation of each site listed on the radius report, which includes solid, liquid, and vapor.

### 4.2.1 Regulatory Database Summary

#### Radius Report Data

Database	Search Radius (mile)	Subject Property	Adjacent Properties	Sites of Concern
Federal NPL or Delisted NPL Site	1.00	N	N	N
Federal CERCLIS Site	0.50	N	N	N

**Radius Report Data**

<b>Database</b>	<b>Search Radius (mile)</b>	<b>Subject Property</b>	<b>Adjacent Properties</b>	<b>Sites of Concern</b>
Federal CERCLIS-NFRAP Site	0.50	N	N	N
Federal RCRA CORRACTS Facility	1.00	N	N	N
Federal RCRA TSDF Facility	0.50	N	N	N
Federal RCRA Generators Site (LQG, SQG, CESQG, NonGen/NLR)	0.25	<b>Y</b>	N	N
Federal IC/EC Registries	0.50	N	N	N
Federal ERNS Site	Subject Property	N	N	N
State/Tribal Equivalent NPL	1.00	N	<b>Y</b>	N
State/Tribal Equivalent CERCLIS	1.00	N	<b>Y</b>	N
State/Tribal Landfill/Solid Waste Disposal Site	0.50	N	N	N
State/Tribal Leaking Storage Tank Site	0.50	<b>Y</b>	N	N
State/Tribal Registered Storage Tank Sites (UST/AST)	0.25	<b>Y</b>	N	N
State/Tribal Voluntary Cleanup Sites (VCP)	0.50	<b>Y</b>	N	N
State/Tribal Spills	0.50	N	<b>Y</b>	N
Federal Brownfield Sites	0.50	N	N	N
State Brownfield Sites	0.50	N	N	N
Facility Index System (FINDS)	Subject Property	<b>Y</b>	N	N
Enforcement & Compliance History Online (ECHO)	Subject Property	<b>Y</b>	N	N
ALLSITES	0.50	<b>Y</b>	<b>Y</b>	N
WA Confirmed and Suspected Contaminated Sites List (CSCSL) No Further Action (NFA)	0.50	<b>Y</b>	N	N
Manifest	0.25			
EDR MGP	Varies	N	N	N
EDR US Hist Auto Station	Varies	<b>Y</b>	N	N
EDR US Hist Cleaners	Varies	<b>Y</b>	N	N

**4.2.2 Subject Property Listings**

The subject property was identified as a RCRA-NonGen/NLR, FINDS, ECHO, EDR Historic Auto, WA RGA LUST, LUST, ICR, WA ALLSITES, WA CSCSL NFA, WA Manifest, UST, and EDR Historic Cleaners sites in the regulatory database report, as discussed below:

- The subject property, identified as Texaco Greenwood Shop Only/Greenwood Texaco & Tire/J&S Petroleum at 8701 North Greenwood Avenue was occupied by a gasoline station from at least 1940 to 1994. According to EDR, the property was previously equipped with six USTs including four, 10,000-gallon USTs and two, 1,000-gallon USTs that were removed in 1996. A release was reported in 1991 and is further discussed in Section 5.2.6.

- The subject property, identified as Vanity Cleaners at 8715 Greenwood Avenue is listed as a cleaners and dyers between 1951 and 1955. Dry cleaning operations typically use chlorinated solvents, particularly tetrachloroethylene (PCE), during the dry cleaning process. These solvents, even when properly stored and disposed of, can be released from these facilities in small, frequent releases through floor drains, cracked concrete, and sewer systems. Chlorinated solvents are highly mobile chemicals that can easily accumulate in the soil and migrate to the groundwater beneath a facility. Based on the lack of previous subsurface investigations in this area, and the nature of dry cleaning chemicals, the former presence of the dry cleaning business on the subject property is considered a recognized environmental condition.
- The subject property, identified as Harold T Jensen at 8717 Greenwood Avenue is listed as a laundry facility in 1930 and 1940. No other information was provided. No other listings associated with releases or spills were noted. Based on nature of the listing and lack of documented releases or spills, this listing is not expected to represent a significant environmental concern.
- The subject property, identified as Brown and Coghill at 8723 Greenwood Avenue is listed as an auto repair facility in 1951. However, according to historical information, this business was actually located across the street between 1951 and 1955. Therefore, this listing on the subject property appears to be an error and is not expected to represent a significant environmental concern.

#### **4.2.3 Adjacent Property Listings**

The adjacent property to the north was identified as a WA HSL, WA CSCSL, WA ALLSITES, and WA Spills site; the adjacent property to the east was identified as a EDR Historic Auto, LUST, ALLSITES, CSCSL NFA, Manifest, RCRA-NonGen/NLR, UST, and VCP site, and the adjacent property to the south was identified as an EDR Historic Auto, ALLSITES, WA CSCSL NFA, WA ICR, and WA VCP site in the regulatory database report, as discussed below:

- The adjacent property, identified as SMI Inc. Trust at 8733 North Greenwood Avenue, is located adjacent to the north of the subject property and hydrologically cross- to up-gradient. According to EDR, this property is listed on the HSL and CSCSL databases. According to EDR, the property has a confirmed release of conventional contaminants, organics and metals which have impacted soil. In addition, it is suspected that halogenated organics and petroleum products have also impacted the property. The site status is currently awaiting cleanup. In addition, two documented spills of petroleum products occurred in 1999 and 2011. Based on the close proximity to the subject property, active release, and inferred groundwater flow direction, this site is expected to represent a recognized environmental condition.
- The adjacent property, identified as Henry J Wells at 8700 Greenwood Avenue, is located adjacent to the east of the subject property. According to EDR, this property was listed as a gasoline and oil service station in 1940. No other listings associated with releases or spills were noted. Based on the lack of documented releases or spills, this site is not expected to represent a significant environmental concern.

- The adjacent property, identified as Brown and Coghill at 8728 Greenwood Avenue, is located adjacent to the east of the subject property. According to EDR, this property was listed as a gasoline and oil service station in 1940 and an automotive repair facility in 1955. No other listings associated with releases or spills were noted. Based on the lack of documented releases or spills, this site is not expected to represent a significant environmental concern.
- The adjacent property, identified as Moore Alfd H at 8704 Greenwood Avenue, is located adjacent to the east of the subject property. According to EDR, this property was listed as an automotive repair facility in 1930. No other listings associated with releases or spills were noted. Based on the lack of documented releases or spills, this site is not expected to represent a significant environmental concern.
- The adjacent property, identified as Safeway Store 1845/Safeway Greenwood at 8704 North Greenwood Avenue, is located adjacent to the east of the subject property. According to EDR, the property was previously equipped with four USTs that were installed in 1960 and removed in 2002. This site reported a release of benzene, lead, metals, non-halogenated solvents, and petroleum products on September 4, 2002, which reportedly impacted soil and/or groundwater. The release is presumed to have occurred during UST closure activities. The responsible party is identified as Safeway, and regulatory closure was obtained on October 31, 2002. Based on the regulatory oversight and closure, removal of USTs, and located across a road and utility corridor, this site is not expected to represent a significant environmental concern and it is unlikely that a regulatory file review for this site would alter the findings of this assessment.
- The adjacent property, identified as Greenwood Towers/Greenwood Gulf Service at 8551-8555 Greenwood Avenue North, is located adjacent to the south of the subject property and hydrologically cross- to down-gradient. According to EDR, the property was previously occupied by an auto repair facility in 1940, and a gas station between 1940 and 1975. According to EDR, a release of petroleum products was discovered in soil only in 1999. The property was entered into a VCP and regulatory closure was granted in 2001. Based on regulatory oversight and closure, and inferred groundwater flow direction, this site is not expected to represent a significant environmental concern and it is unlikely that a regulatory file review for this site would alter the findings of this assessment.

#### **4.2.4 Sites of Concern Listings**

No sites of concern are identified in the regulatory database report.

#### **4.2.5 Orphan Listings**

No orphan listings of concern are identified in the regulatory database report.

A copy of the regulatory database report is included in Appendix C of this report.

## 5.0 USER PROVIDED INFORMATION AND INTERVIEWS

In order to qualify for one of the *Landowner Liability Protections (LLPs)* offered by the Small Business Liability Relief and Brownfields Revitalization Act of 2001 (the *Brownfields Amendments*), the *User* must conduct the following inquiries required by 40 CFR 312.25, 312.28, 312.29, 312.30, and 312.31. The *User* should provide the following information to the *environmental professional*. Failure to provide this information could result in a determination that *all appropriate inquiries* is not complete. The *User* is asked to provide information or knowledge of the following:

- Review Title and Judicial Records for Environmental Liens and AULs
- Specialized Knowledge or Experience of the User
- Actual Knowledge of the User
- Reason for Significantly Lower Purchase Price
- Commonly Known or *Reasonably Ascertainable* information
- Degree of Obviousness
- Reason for Preparation of this Phase I ESA

Fulfillment of these user responsibilities is key to qualification for the identified defenses to CERCLA liability. Partner requested our Client to provide information to satisfy User Responsibilities as identified in Section 6 of the ASTM guidance.

Pursuant to ASTM E1527-13, Partner requested the following site information from Live Oak Bank (User of this report).

<b>User Responsibilities</b>				
<b>Item</b>	<b>Provided By User</b>	<b>Not Provided By User</b>	<b>Discussed Below</b>	<b>Does Not Apply</b>
Environmental Pre-Survey Questionnaire			X	
Title Records, Environmental Liens, and AULs			X	
Specialized Knowledge			X	
Actual Knowledge			X	
Valuation Reduction for Environmental Issues			X	
Identification of Key Site Manager	<b>Section 5.1.3</b>			
Reason for Performing Phase I ESA	<b>Section 1.1</b>			
Prior Environmental Reports		X		
Other		X		



## **5.1 Interviews**

### **5.1.1 Interview with Owner**

The owner of the subject property since 1997, identified as Dexter Place Associates, was not available to be interviewed at the time of the assessment.

### **5.1.2 Interview with Report User**

Please refer to Section 5.2 below for information requested from the Report User. The information requested was not received prior to the issuance of this report. Because the Report User (Client) is a lender, it is understood that the Report User would not have knowledge of the property that would significantly impact our ability to satisfy the objectives of this assessment. The lack of this information is not considered to represent a significant data gap.

### **5.1.3 Interview with Key Site Manager**

A key site manager was not available to be interviewed at the time of this assessment.

### **5.1.4 Interviews with Past Owners, Operators and Occupants**

Interviews with past owners, operators and occupants were not conducted since information regarding the potential for contamination at the subject property was obtained from other sources.

### **5.1.5 Interview with Others**

Mr. Maininder Singh, prospective purchaser, indicated that he had no information pertaining to any pending, threatened, or past litigation relevant to hazardous substances or petroleum products in, on, or from the subject property; any pending, threatened, or past administrative proceedings relevant to hazardous substances or petroleum products in, on, or from the subject property; or any notices from a governmental entity regarding any possible violation of environmental laws or possible liability relating to hazardous substances or petroleum products.

According to Mr. Singh, the subject property was developed approximately 20 years ago for use as a Walgreens Pharmacy and retail store. Prior to that, the subject property was developed with a gasoline service station to the best of his knowledge. Mr. Singh was unaware of any significant releases of hazardous or petroleum substances from the former gasoline service station but stated that any releases would have been cleaned up prior to the construction of the current building. Mr. Singh noted the presence of one groundwater monitoring well to the southwest of the current subject building. Mr. Singh further stated that there are no USTs, ASTs, clarifiers, oil/water separators, or hazardous substance use/storage/generation on the subject property to the best of his knowledge.

## **5.2 User Provided Information**

### **5.2.1 Title Records, Environmental Liens, and AULs**

Partner was not provided with title records or environmental lien and AUL information for review as part of this assessment.

### **5.2.2 Specialized Knowledge**

No specialized knowledge of environmental conditions associated with the subject property was provided by the User at the time of the assessment.

### **5.2.3 Actual Knowledge of the User**

No actual knowledge of any environmental lien or AULs encumbering the subject property or in connection with the subject property was provided by the User at the time of the assessment.

### **5.2.4 Valuation Reduction for Environmental Issues**

No knowledge of valuation reductions associated with the subject property was provided by the User at the time of the assessment.

### **5.2.5 Commonly Known or Reasonably Ascertainable Information**

The User did not provide information that is commonly known or *reasonably ascertainable* within the local community about the subject property at the time of the assessment.

### **5.2.6 Previous Reports and Other Provided Documentation**

The following information was provided to Partner for review during the course of this assessment:

*Report on Initial Site Assessment, Texaco Environmental Services (July 1991)*

Texaco Environmental Services (TES) conducted an initial site assessment of the Texaco Service Station to determine if any contamination is present onsite. Prior to Texaco's leading of the property in 1946, the subject property contained a small service station. According to records, it appears that the USTs consisted of one, 4,000-gallon, one, 3,500-gallon, and one, 2,000-gallon fuel storage tanks and one, 550-gallon waste oil UST. These USTs were located on the eastern portion of the property. In 1967, Texaco purchased the property and constructed a new service station. The new service station included a two-bay garage/sales office building and two pump islands. USTs installed in 1967 included two, 10,000-gallon gasoline USTs, one, 550-gallon waste oil UST, and one, 1,000-gallon fuel oil UST. A 4,000-gallon gasoline UST was added in 1971. All USTs were single-walled carbon steel. The entire underground system was updated in 1986 and the steel tanks were removed and replaced with four, 10,000-gallon single-walled fiberglass tanks including a diesel UST. The product lines, waste oil, and fuel oil USTs were replaced with fiberglass lines and tanks. The new tanks and lines were placed in approximately the same locations. TES reported that past leaks and incidents included a leak from a premium gasoline meter in 1979, a 133-gallon discrepancy in the inventory of the premium gasoline, but the tanks tested tight, and a coupler on the regular dispenser was found to be leaking in 1984. The tanks tested tight and the coupler was repaired.

In 1991, a total of seven borings were drilled onsite and five of them were converted to monitoring wells. Borings were located around the USTs, pump islands, waste oil UST, and fuel oil UST. Borings were advanced to depths between 11 and 21 bgs. Groundwater was encountered between two and five feet bgs. A total of 11 soil samples were analyzed for hydrocarbons (gasoline, diesel, and oil), benzene, toluene, ethylbenzene, and xylenes (BTEX), metals, and/or halogenated volatiles.

TPH concentrations ranged from non-detect to 979 parts per million (ppm) with the highest concentrations around the waste oil and fuel oil USTs. Detections of BTEX in soil samples were noted near a pump island and south of the existing UST basin. Three of the five monitoring wells had elevated concentrations of BTEX above the Model Toxics Control Act (MTCA) Method A Cleanup Levels for groundwater. It should be noted that two groundwater sampling events were conducted a month apart and the second sampling event had a significant increase in contamination. TES concluded that the soil contamination appears to be limited in extent and primarily oil contamination around the waste oil and fuel oil USTs. Based on laboratory analysis, TES stated that the gasoline impacts to soil indicated that the gasoline is old and weathered and is not a result of a recent spill. TES concluded that the increase in contamination in groundwater indicates a new release. TES recommended additional quarterly groundwater sampling.

Underground Storage Tank Decommissioning, EMCON Northwest Inc. (September 1994)

Emcon Northwest, Inc. (Emcon) prepared this report on behalf of Texaco Environmental Services. The assessment was associated with the decommissioning of the USTs and associated product lines, monitoring well installation, and groundwater sampling. In addition, the work was performed to assess the extent and concentrations of petroleum hydrocarbons in soil and groundwater beneath the property. The UST decommissioning included the discovery of two 1,250-gallon concrete sumps/separators during the overexcavation of petroleum hydrocarbon contaminated soil south of the service station building in 1994. Oily sludge was removed from the sump/separator prior to them being removed. In addition, one, 10,000-gallon diesel UST and three 10,000-gallon USTs, pump island product lines and dispensers, a 1,000-gallon heating oil UST, two hoists located in the service station building, and a waste oil UST were removed in January 1994. Approximately 600 cubic yards of petroleum impacted soil was excavated from the tank basins and dispenser islands and stockpiled for offsite disposal. Soil samples were collected and analyzed for TPH and BTEX. Soil samples collected from the gasoline, diesel, and heating oil USTs, pump island, and hoist areas following overexcavation contained analyte concentrations below MTCA Method A Cleanup Levels. However, soil samples collected from the excavation sidewalls and from the peat layer of the waste oil/sump area contacted analyte concentrations above the MTCA Method A Cleanup Levels. Groundwater samples were also analyzed for TPH and BTEX. Three groundwater samples had elevated concentrations of TPH-gasoline (G), benzene, and total xylenes above the MTCA Method A Cleanup Levels. Emcon stated that these concentrations were likely related to releases within the former gasoline UST basin. Emcon stated that the removal of hydrocarbon-impacted soils likely had a beneficial effect on groundwater quality and concentrations appear to have declined compared to sampling data from 1991.

Independent Remedial Action Report, Environmental Resolutions Inc. (January 1996)

Environmental Resolutions, Inc. (ERI) prepared this report for Texaco Environmental Services. ERI prepared this report to summarize results of assessment and remediation activities conducted at the Texaco facility station. Previous activities included the removal of USTs, hoists, and sumps, several soil and groundwater investigations, installation of groundwater monitoring wells, and removal of petroleum impacted soils.

A combined air sparge/vapor extraction system was installed on the property in the area of the former gasoline and diesel UST excavation between March and December 1994. The groundwater treatment system operated between December 1994 and June 1995 recovering approximately 45.5 pounds of volatile hydrocarbons. The groundwater recovery system removed and discharged approximately 649,600 gallons of groundwater during this period. Groundwater sampling was conducted three times in 1995 and laboratory results indicated a general decline in dissolved concentrations from earlier levels. Laboratory results from the most recent groundwater sampling event indicated that the concentrations were below the MTCA Method A Cleanup Levels.

ERI stated that soil impacted with diesel and oil range hydrocarbons remained above the peat and silt confining layer in the area of the former waste oil UST and sumps at the southwestern portion of the property. ERI also stated that some the hydrocarbons may be associated with the peat and additional excavation of the hydrocarbon impacted soils would likely disturb the underlying peat and silt confining layer. ERI concluded that the proposed new building and paved parking areas will cover remaining areas of impacted soil providing institutional controls to ensure protection of human health and the environment. ERI stated that gasoline range hydrocarbons in the groundwater have declined since 1991 due to remedial activities which have reduced dissolved hydrocarbon concentrations and recent trends indicate that these concentrations will likely be below the MTCA Method A Cleanup Levels. ERI recommended no further action concerning hydrocarbon impacted soils as construction drawings and plans indicate that the proposed commercial redevelopment will provide institutional controls to ensure protection of human health and the environment. ERI also recommended an interim no further action determination concerning groundwater at the site contingent upon results of additional groundwater sampling events and a final no further action determination for groundwater would be issued once laboratory results demonstrate compliance with these cleanup standards.

*Excavation and Soil Sampling Report, Environmental Resolutions Inc. (March 1996)*

Environmental Resolutions, Inc. (ERI) prepared this report for Texaco Refining and Marketing Inc. ERI prepared this report to document results of underground piping removal and soil excavation and sampling conducted in February and March 1996 at the former Texaco gas station. Excavation activities were conducted to remove subsurface remediation system piping installed within the former gasoline and diesel UST basin. During remediation system piping removal, several portions of older abandoned steel piping were discovered north of the former gasoline and diesel UST basin in the former pump island excavation area. The piping and residual liquid were removed and transported offsite for disposal. Approximately 125 cubic yards of impacted soils were excavated and transported offsite for disposal. Confirmation soil samples were collected from the limits of the excavation and analyzed. Laboratory results indicated that concentrations were below the MTCA Method A Cleanup Levels. During soil removal activities, water entered the excavation that was confined by a peat layer. Dewatering activities removed approximately 2,905 gallons of water from the excavation in March 1996 and the water was transported offsite for disposal.

Closure Letter, Washington Department of Ecology (July 1996)

Washington Department of Ecology (Ecology) issued a closure letter for the subject property. The closure was contingent on the recording of a restrictive covenant with the property deed. The restrictive covenant documents some residual contaminated soil remains on the property. It also includes additional requirements for groundwater monitoring and for handling additional contaminated soil if discovered during subsequent redevelopment of the property.

Groundwater Monitoring and Sampling at Former Texaco Station, Environmental Resolutions Inc. (October 1996)

Environmental Resolutions, Inc. (ERI) prepared this report for Texaco Refining and Marketing Inc. One monitoring well, AGW-6 located on the southwest portion of the property was sampled and analyzed for TPH and BTEX. Laboratory results indicated that monitoring well sample did contain concentrations of TPH, BTEX, or lead at or above the MTCA Method A Cleanup Levels.

Excavation, Soil Sampling, and Construction Coordination, Environmental Resolutions, Inc. (February 1997)

Environmental Resolutions, Inc. (ERI) prepared this report for Texaco Refining and Marketing Inc. Soil and groundwater assessment and remediation activities have been conducted since 1991. A combined air sparging/vapor extraction system operated onsite between December 1994 and June 1995. Results of a these and previous assessments were summarized in the Independent Remedial Action Report (IRAP) prepared by ERI and submitted to the Washington State Department of Ecology for review. The IRAP report summarized the historical groundwater monitoring, sampling, and remediation activities and the remaining areas of hydrocarbon impacted soils. The contaminated soil remained in the former waste oil/sump excavation which exceeded the MTCA Method A Cleanup Levels. During February and March 1996, ERI visited the property to observe the removal of groundwater treatment system piping from the areas of the former gasoline and diesel UST basin on the southeastern portion of the property. During these activities, an area of impacted soil was discovered. The impacted soil was removed, and confirmation soil samples did not contain any analyte concentrations exceeding the MTCA Method A Cleanup Levels. Based upon a review of the IRAP and Excavation and Soil Sampling reports, Ecology issued a no further action determination for the property on July 31, 1996. The determination required a restrictive covenant be placed on the property deed which identified areas of remaining impacted soil and that potential new areas of impacted soils identified during construction be removed as practicable. The covenant also required that groundwater samples be collected from the downgradient well (AGW-6) and submitted for hydrocarbon analyses on a twice-yearly basis to monitor groundwater conditions.

The purpose of the investigation was to provide environmental monitoring and assessment services to the building contractor and identify and remove potential new areas of impacted soils that may be encountered. During the investigation, new areas of impacted soil were discovered in addition to areas of previously known impacts. Both the new and previously known impacted areas were removed and replaced with clean fill. Soil samples were collected at the limits of the excavation and only one soil sample collected from the western sidewall of the Excavation 1 near the northern property boundary during the recent investigation contained TPH-O concentration of 209 ppm which slightly exceeded the MTCA Method A Cleanup Level of 200 ppm. All other analyte concentrations were below the MTCA Method A Cleanup Levels. In addition, approximately 432 cubic yards of soil were excavated and disposed offsite.

Texaco Remediation Soil Analytical Data (March 1997)

Soil sampling was conducted in an excavation adjacent to the northwest corner of North 87<sup>th</sup> Street and Greenwood Street. Elevated concentrations of heavy oil range hydrocarbons were detected between 49.3 and 985 ppm. Additional excavation and sampling appeared to have been extended into the sidewalk and a portion of 87<sup>th</sup> Street. Soil samples collected in the street detected diesel range hydrocarbons between 354 and 1610 milligrams per kilogram (mg/Kg) and heavy oil range hydrocarbons from 712 to 2270 mg/kg.

Good Faith Asbestos Inspection, NVL (August 5, 2019)

NVL prepared this report on behalf of Dexter Place Associates. The assessment was performed to identify all suspect asbestos-containing building materials which would be impacted by the planned renovations, which included interior, exterior, and the roof. A total of 93 samples were collected and analyzed for asbestos. NVL stated that no asbestos-containing materials were identified.

Copies of pertinent pages reviewed are included in Appendix B of this report.

## 6.0 SITE RECONNAISSANCE

The weather at the time of the site visit was smoky. Refer to Section 1.5 for limitations encountered during the field reconnaissance and Sections 2.1 and 2.2 for subject property operations. The table below provides the site assessment details:

### *Site Assessment Data*

**Site Assessment Performed By:** Allison Wysocki  
**Site Assessment Conducted On:** September 17, 2020

The table below provides the subject property personnel interviewed during the field reconnaissance:

### *Site Visit Personnel for 8701 Greenwood Avenue North (Subject Property)*

<b>Name</b>	<b>Title/Role</b>	<b>Contact Number</b>	<b>Site Walk* Yes/No</b>
Maninder Singe	Key Site Manager	(425) 223-7583	Yes
John Krauschar	Property Manager		Yes

\* Accompanied Partner during the field reconnaissance activities and provided information pertaining to the current operations and maintenance of the subject property

Environmental concerns were identified during the onsite reconnaissance former USTs, the storage, use, and generation of hazardous substances, signs of a release, indications of former subsurface investigations, etc, as further discussed in Sections 6.1 and 6.2.

### **6.1 General Site Characteristics**

#### **6.1.1 Solid Waste Disposal**

The subject property is currently a vacant building. Therefore, no solid waste is currently generated at the subject property. No evidence of illegal dumping of solid waste was observed during the Partner site reconnaissance.

#### **6.1.2 Sewage Discharge and Disposal**

Sanitary discharges on the subject property are directed into the municipal sanitary sewer system. The City of Seattle services the subject property vicinity. No wastewater treatment facilities or septic systems are observed or reported on the subject property.

#### **6.1.3 Surface Water Drainage**

Storm water is removed from the subject property primarily by sheet flow action across the paved surfaces towards storm water drains located throughout the subject property and in the public right of way. Site storm water from roofs, landscaped areas, and paved areas is directed to on-site concrete swales, which drain to the public right of way, and to on-site storm water drains. The subject property is connected to a municipal owned and maintained sewer system.

The subject property does not appear to be a designated wetland area, based on information obtained from the United States Department of Agriculture; however, a comprehensive wetlands survey would be required in order to formally determine actual wetlands on the subject property.



No surface impoundments, wetlands, natural catch basins, settling ponds, or lagoons are located on the subject property. No drywells were identified on the subject property.

#### **6.1.4 Source of Heating and Cooling**

Heating and cooling systems as well as domestic hot water equipment are fueled by electricity and natural gas provided by Puget Sound Energy. The mechanical system is comprised of a split system with a central unit and interior air-handler. Hot water is provided by a central natural gas boiler unit.

#### **6.1.5 Wells and Cisterns**

One groundwater monitoring well was observed on the southwestern portion of the subject property. The presence of a monitoring well on the subject property is expected to represent a significant environmental concern.

#### **6.1.6 Wastewater**

Domestic wastewater generated at the subject property is disposed by means of the sanitary sewer system. No industrial process is currently performed at the subject property.

#### **6.1.7 Septic Systems**

No septic systems were observed or reported on the subject property.

#### **6.1.8 Additional Site Observations**

No additional general site characteristics were observed during the site reconnaissance.

### **6.2 Potential Environmental Hazards**

#### **6.2.1 Hazardous Substances and Petroleum Products Used or Stored at the Site**

No hazardous substances or petroleum products were observed on the subject property during the site reconnaissance.

#### **6.2.2 Aboveground & Underground Hazardous Substance or Petroleum Product Storage Tanks (ASTs/USTs)**

Partner observed patching within the northern portion of the subject property, indicative of the former gasoline filling station location.

No evidence of current ASTs or USTs was observed during the site reconnaissance.

#### **6.2.3 Evidence of Releases**

No spills, stains or other indications that a surficial release has occurred at the subject property were observed.

#### **6.2.4 Polychlorinated Biphenyls (PCBs)**

No potential PCB-containing equipment (transformers, oil-filled switches, hoists, lifts, dock levelers, hydraulic elevators, etc.) was observed on the subject property during Partner's reconnaissance.

### **6.2.5 Strong, Pungent or Noxious Odors**

No strong, pungent or noxious odors were evident during the site reconnaissance.

### **6.2.6 Pools of Liquid**

No pools of liquid were observed on the subject property during the site reconnaissance.

### **6.2.7 Drains, Sumps and Clarifiers**

No drains, sumps, or clarifiers, other than those associated with storm water removal, were observed on the subject property during the site reconnaissance.

### **6.2.8 Pits, Ponds and Lagoons**

No pits, ponds or lagoons were observed on the subject property.

### **6.2.9 Stressed Vegetation**

No stressed vegetation was observed on the subject property.

### **6.2.10 Additional Potential Environmental Hazards**

No additional environmental hazards, including landfill activities or radiological hazards, were observed.

## **6.3 Non-ASTM Services**

### **6.3.1 Asbestos-Containing Materials (ACMs)**

Asbestos is the name given to a number of naturally occurring, fibrous silicate minerals mined for their useful properties such as thermal insulation, chemical and thermal stability, and high tensile strength. The Occupational Safety and Health Administration (OSHA) regulation 29 CFR 1926.1101 requires certain construction materials to be *presumed* to contain asbestos, for purposes of this regulation. Construction materials including, but not limited to, thermal system insulation (TSI), surfacing material, and asphalt/vinyl flooring that are present in a building and that have not been appropriately tested may be considered "presumed asbestos-containing material" (PACM).

The subject property building was constructed in 1997. As such, an asbestos evaluation was not required by the scope of services.

### **6.3.2 Lead-Based Paint (LBP)**

Lead is a highly toxic metal that affects virtually every system of the body. LBP is defined as any paint, varnish, stain, or other applied coating that has 1 mg/cm<sup>2</sup> (or 5,000 ug/g or 0.5% by weight) or more of lead. Congress passed the Residential Lead-Based Paint Hazard Reduction Act of 1992, also known as "Title X", to protect families from exposure to lead from paint, dust, and soil. Under Section 1017 of Title X, intact LBP on most walls and ceilings is not considered a "hazard," although the condition of the paint should be monitored and maintained to ensure that it does not become deteriorated. Further, Section 1018 of this law directed the Housing and Urban Development (HUD) and the US EPA to require the disclosure of known information on LBP and LBP hazards before the sale or lease of most housing built before 1978.

It is unlikely that LBP is present in buildings constructed after 1977. Therefore, due to the age of the subject property building, it is unlikely that LBP is present.

### **6.3.3 Radon**

Radon is a colorless, odorless, naturally occurring, radioactive, inert, gaseous element formed by radioactive decay of radium (Ra) atoms. The US EPA has prepared a map to assist National, State, and local organizations to target their resources and to implement radon-resistant building codes. The map divides the country into three Radon Zones, according to the table below:

<b>EPA Radon Zones</b>		
<b>EPA Zones</b>	<b>Average Predicted Radon Levels</b>	<b>Potential</b>
Zone 1	Exceed 4.0 pCi/L	Highest
Zone 2	Between 2.0 and 4.0 pCi/L	Moderate
Zone 3	Less than 2.0 pCi/L	Low

It is important to note that the EPA has found homes with elevated levels of radon in all three zones, and the US EPA recommends site-specific testing in order to determine radon levels at a specific location. However, the map does give a valuable indication of the propensity of radon gas accumulation in structures.

Radon sampling was not conducted as part of this assessment. Review of the US EPA Map of Radon Zones places the subject property in Zone 3. Based upon the radon zone classification, radon is not considered to be a significant environmental concern.

### **6.3.4 Lead in Drinking Water**

According to available information, a public water system operated by the Seattle Public Utilities (SPU) serves the subject property vicinity. According to a representative of the SPU, shallow groundwater beneath the subject property is not utilized for domestic purposes. The sources of public water for Seattle are surface water from the Cedar River and South Fork Tolt River. According to the City of Seattle and the 2019 Annual Water Quality Report, water supplied to the subject property is in compliance with all State and Federal regulations pertaining to drinking water standards, including lead and copper. Water sampling was not conducted to verify water quality.

### **6.3.5 Mold**

Molds are microscopic organisms found virtually everywhere, indoors and outdoors. Mold will grow and multiply under the right conditions, needing only sufficient moisture (e.g. in the form of very high humidity, condensation, or water from a leaking pipe, etc.) and organic material (e.g., ceiling tile, drywall, paper, or natural fiber carpet padding).

Partner observed accessible, interior areas for the subject property building for significant evidence of mold growth with the exceptions detailed in Section 1.5 of this report; however, this ESA should not be used as a mold survey or inspection. Additionally, this limited assessment was not designed to assess all areas of potential mold growth that may be affected by mold growth on the subject property.

Rather, it is intended to give the client an indication as to whether or not conspicuous (based on observed areas) mold growth is present at the subject property. This evaluation did not include a review of pipe chases, mechanical systems, or areas behind enclosed walls and ceilings.

No obvious indications of water damage or mold growth were observed during Partner's visual assessment.

## **6.4 Adjacent Property Reconnaissance**

The adjacent property reconnaissance consisted of observing the adjacent properties from the subject property premises.

### **6.4.1 PCBs**

Three pole-mounted transformers were observed on the adjacent properties. No staining or leakage was observed in the vicinity of the transformers. Based on these observations, the presence of adjacent transformers is not expected to represent a significant environmental concern.

## 7.0 FINDINGS AND CONCLUSIONS

---

### Findings

A *REC* refers to the presence or likely presence of any hazardous substances or petroleum products in, on, or at a property: due to release to the environment; under conditions indicative of a release to the environment; or under conditions that pose a material threat of a future release to the environment. The following was identified during the course of this assessment:

- The subject property was previously several individual lots which included 8715 Greenwood Avenue. Vanity Cleaners occupied this property as a cleaners and dyers between 1951 and 1955. Dry cleaning operations typically use chlorinated solvents, particularly tetrachloroethylene (PCE), during the dry cleaning process. These solvents, even when properly stored and disposed of, can be released from these facilities in small, frequent releases through floor drains, cracked concrete, and sewer systems. Chlorinated solvents are highly mobile chemicals that can easily accumulate in the soil and migrate to the groundwater beneath a facility. Based on the lack of previous subsurface investigations in this area, and the nature of dry cleaning chemicals, the former presence of the dry cleaning business on the subject property is considered a recognized environmental condition.
- The adjacent property identified as SMI Inc. Trust at 8733 North Greenwood Avenue, is located adjacent to the north of the subject property and hydrologically cross- to up-gradient. According to EDR, this property is listed on several databases including the Hazardous Site List (HSL) and Confirmed and Suspected Contaminated Sites List (CSCSL). This property has a confirmed release of conventional contaminants, organics and metals which have impacted soil. In addition, it is suspected that halogenated organics and petroleum products have also impacted the property. The site status is currently awaiting cleanup. In addition, two documented spills of petroleum products occurred in 1999 and 2011. Based on the close proximity to the subject property, active release, and inferred groundwater flow direction, this site is expected to represent a recognized environmental condition.

A *CREC* refers to a *REC* resulting from a past release of hazardous substances or petroleum products that has been addressed to the satisfaction of the applicable regulatory authority, with hazardous substances or petroleum products allowed to remain in place subject to the implementation of required controls. The following was identified during the course of this assessment:

- The southern portion of the subject property was previously occupied by a gasoline and service station from at least 1940 to 1994. According to previous reports reviewed, the initial gasoline station was equipped with one, 4,000-gallon, one, 3,500-gallon, and one, 2,000-gallon fuel storage tanks and one, 550-gallon waste oil underground storage tanks (USTs). These USTs were located on the eastern portion of the property. In 1967, Texaco purchased the property and constructed a new service station. The new service station included a two-bay garage/sales office building and two pump islands and two, 10,000-gallon gasoline USTs, one, 550-gallon waste oil UST, and one, 1,000-gallon fuel oil UST. A 4,000-gallon gasoline UST was added in 1971. All USTs

were single-walled carbon steel. The entire underground system was updated in 1986 and the steel tanks were removed and replaced with four, 10,000-gallon single-walled fiberglass tanks including a diesel UST. The product lines, waste oil, and fuel oil USTs were replaced with fiberglass lines and tanks. The new tanks and lines were placed in approximately the same locations.

An initial site investigation was conducted in 1991 and consisted of a total of seven borings were drilled onsite and five of them were converted to monitoring wells. Borings were located around the USTs, pump islands, waste oil UST, and fuel oil UST. Borings were advanced to depths between 11 and 21 bgs. Groundwater was encountered between two and five feet bgs. A total of 11 soil samples were analyzed for hydrocarbons (gasoline, diesel, and oil), benzene, toluene, ethylbenzene, and xylenes (BTEX), metals, and/or halogenated volatiles. TPH concentrations ranged from non-detect to 979 parts per million (ppm) with the highest concentrations around the waste oil and fuel oil USTs. Detections of BTEX in soil samples were noted near a pump island and south of the existing UST basin. Three of the five monitoring wells had elevated concentrations of BTEX above the Model Toxics Control Act (MTCA) Method A Cleanup Levels for groundwater.

In 1994, all USTs and associated product lines were removed from the subject property. The UST decommissioning included the discovery of two 1,250-gallon concrete sumps/separators during the overexcavation of petroleum hydrocarbon contaminated soil south of the service station building. Approximately 600 cubic yards of petroleum impacted soils were excavated from the tank basins and dispenser islands and stockpiled for offsite disposal. Soil samples were collected and analyzed for TPH and BTEX. Soil samples collected from the gasoline, diesel, and heating oil USTs, pump island, and hoist areas following overexcavation contained analyte concentrations below MTCA Method A Cleanup Levels. However, soil samples collected from the excavation sidewalls and from the peat layer of the waste oil/sump area contacted analyte concentrations above the MTCA Method A Cleanup Levels. Groundwater samples were also analyzed for TPH and BTEX. Three groundwater samples had elevated concentrations of TPH-gasoline (G), benzene, and total xylenes above the MTCA Method A Cleanup Levels. A combined air sparge/vapor extraction system was installed on the property in the area of the former gasoline and diesel UST excavation between March and December 1994. The groundwater treatment system operated between December 1994 and June 1995 recovering approximately 45.5 pounds of volatile hydrocarbons. The groundwater recovery system removed and discharged approximately 649,600 gallons of groundwater during this period. Groundwater sampling was conducted three times in 1995 and laboratory results indicated a general decline in dissolved concentrations from earlier levels. Laboratory results from the most recent groundwater sampling event indicated that the concentrations were below the MTCA Method A Cleanup Levels. Based upon the sampling data, Washington Department of Ecology (WDOE) issued a closure letter for the subject property in July 1996. The closure was contingent on the recording of a restrictive covenant with the property deed.

The restrictive covenant documents some residual contaminated soil remains on the property. It also includes additional requirements for groundwater monitoring and for handling additional contaminated soil if discovered during subsequent redevelopment of the property. Based on regulatory oversight and closure, removal of USTs, remedial activities, analytical results, and the property use restrictions currently in-place, the former gasoline station and USTs are considered a controlled recognized environmental condition.

An *HREC* refers to a past release of any hazardous substances or petroleum products that has occurred in connection with the property and has been addressed to the satisfaction of the applicable regulatory authority or meeting unrestricted use criteria established by a regulatory authority, without subjecting the property to any required controls. The following was identified during the course of this assessment:

- Partner did not identify any historical recognized environmental conditions during the course of this assessment.

An *environmental issue* refers to environmental concerns identified by Partner, which do not qualify as RECs; however, warrant further discussion. The following was identified during the course of this assessment:

- During the site reconnaissance, Partner observed a monitoring well near the southwest corner of the subject property. According to records provided, this monitoring well was last sampled in 1996. However, a stipulation from the WDOE closure letter referenced above, was that this well was to be sampled until further notice. No recent information was available for review to indicate as to whether WDOE is still requiring the well to be sampled. As such, the presence of the monitoring well on the subject property is expected to represent a significant environmental concern.

## **Conclusions, Opinions and Recommendations**

Partner has performed a Phase I Environmental Site Assessment in conformance with the scope and limitations of ASTM Practice E1527-13 of 8701 Greenwood Avenue North in Seattle, King County, Washington (the "subject property"). Any exceptions to, or deletions from, this practice are described in Section 1.5 of this report.

This assessment has revealed evidence of recognized environmental conditions and/or environmental issues in connection with the subject property. Based on the conclusions of this assessment, Partner recommends the following:

- A limited subsurface investigation should be conducted in order to determine the presence or absence of soil and/or groundwater contamination due to the former drycleaners on the subject property and active release on the adjacent property to the north.
- A soil management plan to address residual soil contamination from previous operations that may be encountered during redevelopment activities, as documented in the restrictive covenant with the property deed.



- Contact the Washington Department of Ecology (WDOE) to determine whether additional groundwater sampling is still required or if the monitoring well near the southwest corner of the subject property can be removed.

## 8.0 SIGNATURES OF ENVIRONMENTAL PROFESSIONALS

---

Partner has performed a Phase I Environmental Site Assessment of the property located at 8701 Greenwood Avenue North in Seattle, King County, Washington in conformance with the scope and limitations of the protocol and the limitations stated earlier in this report. Exceptions to or deletions from this protocol are discussed earlier in this report.

By signing below, Partner declares that, to the best of our professional knowledge and belief, we meet the definition of *Environmental Professional* as defined in §312.10 of 40 CFR §312. Partner has the specific qualifications based on education, training, and experience to assess a *property* of the nature, history, and setting of the subject *property*. Partner has developed and performed the all appropriate inquiries in conformance with the standards and practices set forth in 40 CFR Part 312.

Prepared By:



Eric Bloechle  
Environmental Professional

Reviewed By:



Polly Ivers  
Senior Author/Environmental Professional

## 9.0 REFERENCES

---

### Reference Documents

American Society for Testing and Materials, Standard Practice for Environmental Site Assessments: Phase I Environmental Site Assessment Process, ASTM Designation: E1527-13.

Environmental Data Resources (EDR), Radius Report, September 2020

Federal Emergency Management Agency, Federal Insurance Administration, National Flood Insurance Program, Flood Insurance Map, accessed via internet, September 2020

United States Department of Agriculture, Natural Resources Conservation Service, accessed via internet, September 2020

United States Department of Agriculture, Natural Resources Conservation Service, Web Soil Survey, accessed via the internet, September 2020

United States Environmental Protection Agency, EPA Map of Radon Zones (Document EPA-402-R-93-071), accessed via the internet, September 2020

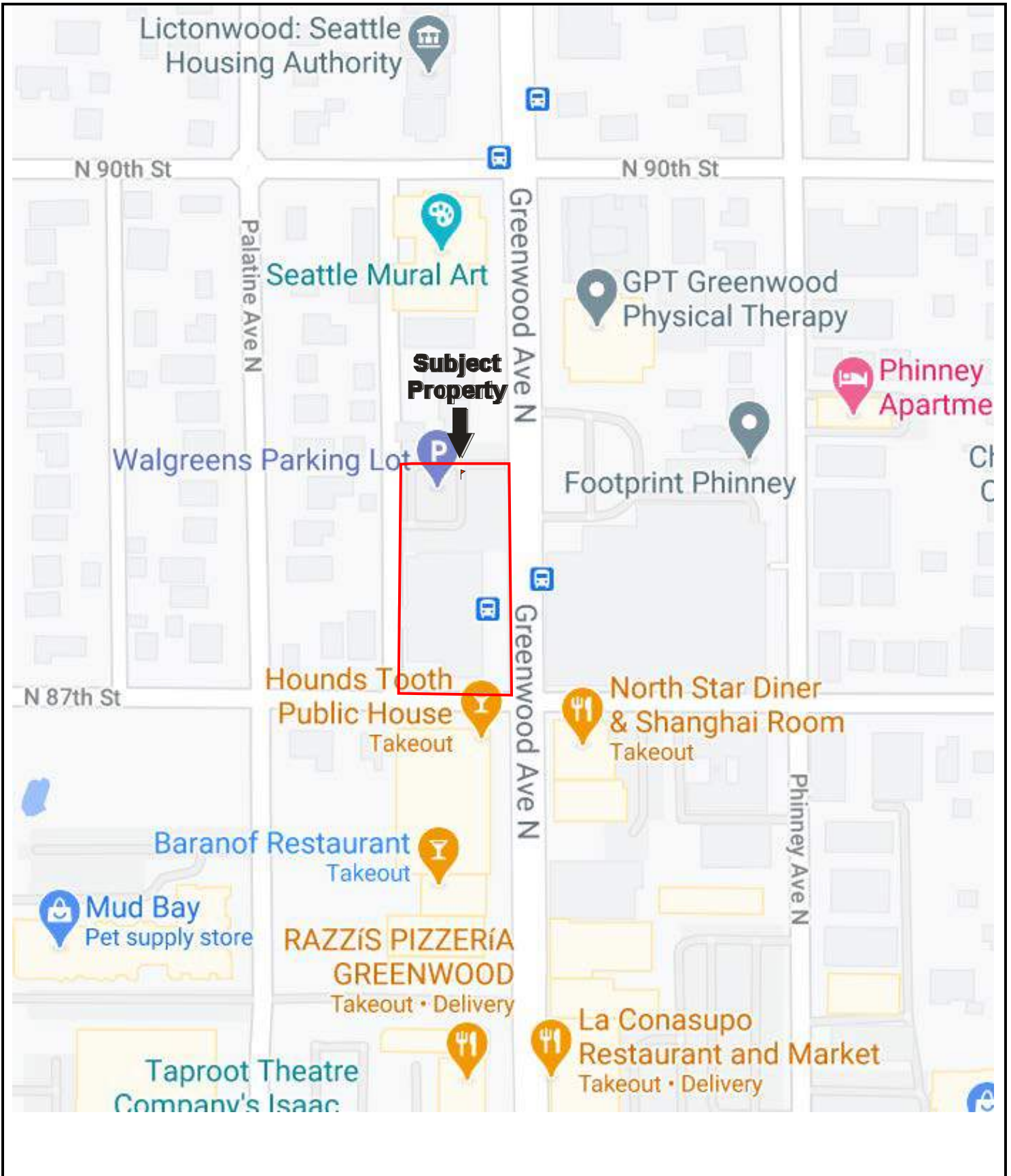
United States Geological Survey, accessed via the Internet, September 2020

United States Geological Survey Topographic Map 2014, 7.5 minute series, accessed via internet, September 2020

## **FIGURES**

---

- 1 SITE LOCATION MAP**
- 2 SITE PLAN**
- 3 TOPOGRAPHIC MAP**



Drawing Not To Scale

KEY:  
 Subject Property 

**FIGURE 1: SITE LOCATION MAP**

Project No. 20-293062.1







Single-Family Residences

Single-Family Residences

Vacant Commercial Building  
(8700, 8704 Greenwood Avenue North)

Duplex  
(211 North 87th Street)

Multi-Family Residential  
(8551 Greenwood Avenue North)

North Star Diner & Shanghai Room  
(8580 Greenwood Avenue North)

North 87th Street

Greenwood Avenue North



KEY: Subject Property 

FIGURE 2: SITE PLAN  
Project No. 20-293062.1





USGS 7.5 Minute *Seattle North, Washington* Quadrangle  
 Created: 2014

KEY:  
 Subject Property 

**FIGURE 3: TOPOGRAPHIC MAP**

Project No. <Project Number>





## **APPENDIX A: SITE PHOTOGRAPHS**

---



1. View of the northern portion of subject property building



2. View of the southern portion of subject property



3. View of the eastern portion of subject property building



4. View of the western portion of subject property building



5. View of the northern portion of subject property



6. View of monitoring well on southwestern portion of subject property



7. View of former gasoline filling station footprint



8. View of former retail area



9. View of former building



10. View of former electrical room



11. View of former pharmacy



12. View of water heater





13. View of mezzanine area



14. View of loading bay



15. View of western adjacent property



16. View of southern adjacent property



17. View of southeastern adjacent property



18. View of eastern adjacent property



19. View of eastern adjacent property



20. View of western adjacent property



21. View of adjacent pole-mounted transformers



22. View of electric vehicle charging station



23. View of restroom



24. View of staircase

## **APPENDIX B: HISTORICAL/REGULATORY DOCUMENTATION**



**Maninder Singh - Expansion**

8701 Greenwood Ave N

SEATTLE, WA 98103

Inquiry Number: 6188760.8

September 11, 2020

# The EDR Aerial Photo Decade Package



6 Armstrong Road, 4th floor  
Shelton, CT 06484  
Toll Free: 800.352.0050  
[www.edrnet.com](http://www.edrnet.com)



# EDR Aerial Photo Decade Package

09/11/20

**Site Name:**

Maninder Singh - Expansion  
8701 Greenwood Ave N  
SEATTLE, WA 98103  
EDR Inquiry # 6188760.8

**Client Name:**

Partner Engineering and Science, Inc.  
2154 Torrance Blvd, Suite 200  
Torrance, CA 90501-0000  
Contact: Aimee Tamayo



Environmental Data Resources, Inc. (EDR) Aerial Photo Decade Package is a screening tool designed to assist environmental professionals in evaluating potential liability on a target property resulting from past activities. EDR's professional researchers provide digitally reproduced historical aerial photographs, and when available, provide one photo per decade.

**Search Results:**

<u>Year</u>	<u>Scale</u>	<u>Details</u>	<u>Source</u>
1936	1"=500'	Flight Date: January 01, 1936	KCDOT
1944	1"=500'	Flight Date: April 27, 1944	DIA
1953	1"=500'	Flight Date: September 09, 1953	U of WA
1965	1"=500'	Flight Date: June 30, 1965	NRWA
1969	1"=500'	Flight Date: June 30, 1969	USGS
1977	1"=500'	Flight Date: October 11, 1977	USGS
1980	1"=500'	Flight Date: July 08, 1980	USDA
1985	1"=500'	Flight Date: June 19, 1985	NRWA
1990	1"=500'	Acquisition Date: July 10, 1990	USGS/DOQQ
2006	1"=500'	Flight Year: 2006	USDA/NAIP
2009	1"=500'	Flight Year: 2009	USDA/NAIP
2013	1"=500'	Flight Year: 2013	USDA/NAIP
2017	1"=500'	Flight Year: 2017	USDA/NAIP

**When delivered electronically by EDR, the aerial photo images included with this report are for ONE TIME USE ONLY. Further reproduction of these aerial photo images is prohibited without permission from EDR. For more information contact your EDR Account Executive.**

**Disclaimer - Copyright and Trademark Notice**

This Report contains certain information obtained from a variety of public and other sources reasonably available to Environmental Data Resources, Inc. It cannot be concluded from this Report that coverage information for the target and surrounding properties does not exist from other sources. NO WARRANTY EXPRESSED OR IMPLIED, IS MADE WHATSOEVER IN CONNECTION WITH THIS REPORT. ENVIRONMENTAL DATA RESOURCES, INC. SPECIFICALLY DISCLAIMS THE MAKING OF ANY SUCH WARRANTIES, INCLUDING WITHOUT LIMITATION, MERCHANTABILITY OR FITNESS FOR A PARTICULAR USE OR PURPOSE. ALL RISK IS ASSUMED BY THE USER. IN NO EVENT SHALL ENVIRONMENTAL DATA RESOURCES, INC. BE LIABLE TO ANYONE, WHETHER ARISING OUT OF ERRORS OR OMISSIONS, NEGLIGENCE, ACCIDENT OR ANY OTHER CAUSE, FOR ANY LOSS OF DAMAGE, INCLUDING, WITHOUT LIMITATION, SPECIAL, INCIDENTAL, CONSEQUENTIAL, OR EXEMPLARY DAMAGES. ANY LIABILITY ON THE PART OF ENVIRONMENTAL DATA RESOURCES, INC. IS STRICTLY LIMITED TO A REFUND OF THE AMOUNT PAID FOR THIS REPORT. Purchaser accepts this Report "AS IS". Any analyses, estimates, ratings, environmental risk levels or risk codes provided in this Report are provided for illustrative purposes only, and are not intended to provide, nor should they be interpreted as providing any facts regarding, or prediction or forecast of, any environmental risk for any property. Only a Phase I Environmental Site Assessment performed by an environmental professional can provide information regarding the environmental risk for any property. Additionally, the information provided in this Report is not to be construed as legal advice.

Copyright 2020 by Environmental Data Resources, Inc. All rights reserved. Reproduction in any media or format, in whole or in part, of any report or map of Environmental Data Resources, Inc., or its affiliates, is prohibited without prior written permission.

EDR and its logos (including Sanborn and Sanborn Map) are trademarks of Environmental Data Resources, Inc. or its affiliates. All other trademarks used herein are the property of their respective owners.



500

1000

2000



Key: Subject Property 



500

1000

2000



Key: Subject Property 





500

1000

2000



Key: Subject Property 



500

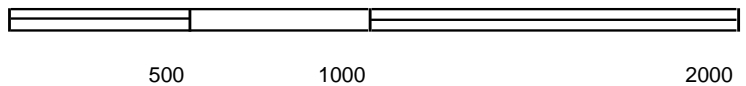

1000

2000



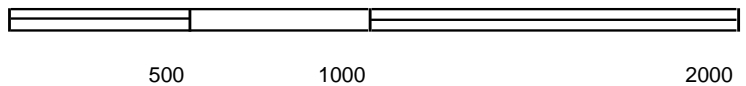
Key: Subject Property 





Key: Subject Property 





Key: Subject Property 





Key: Subject Property 





500

1000

2000



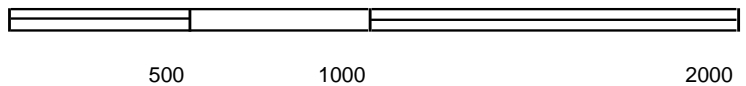
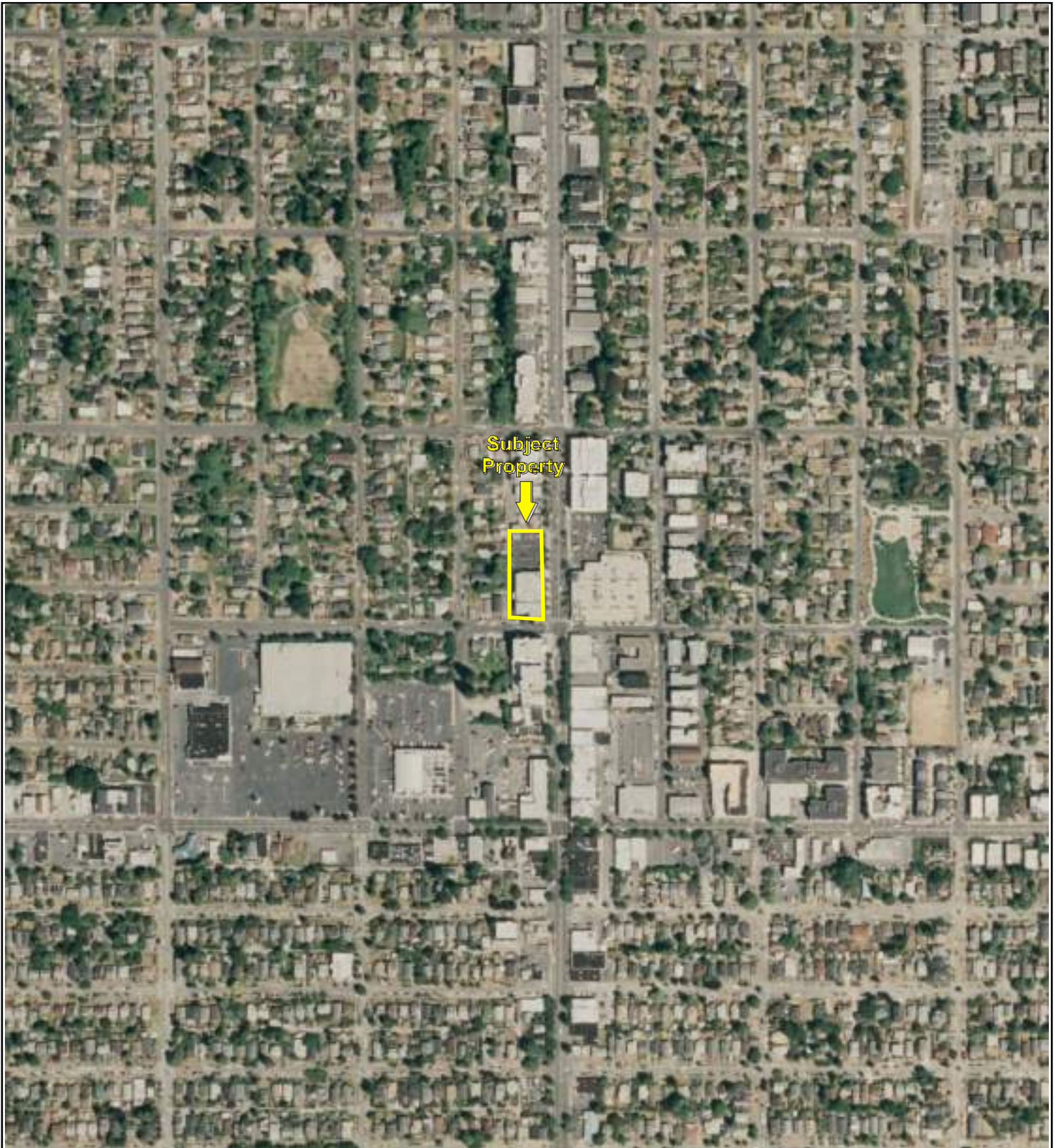
Key: Subject Property 





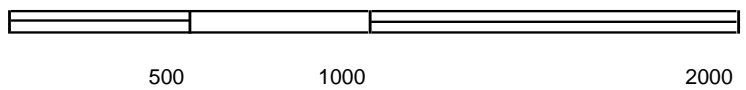
Key: Subject Property 





Key: Subject Property 





Key: Subject Property 





500

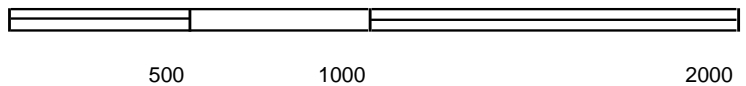
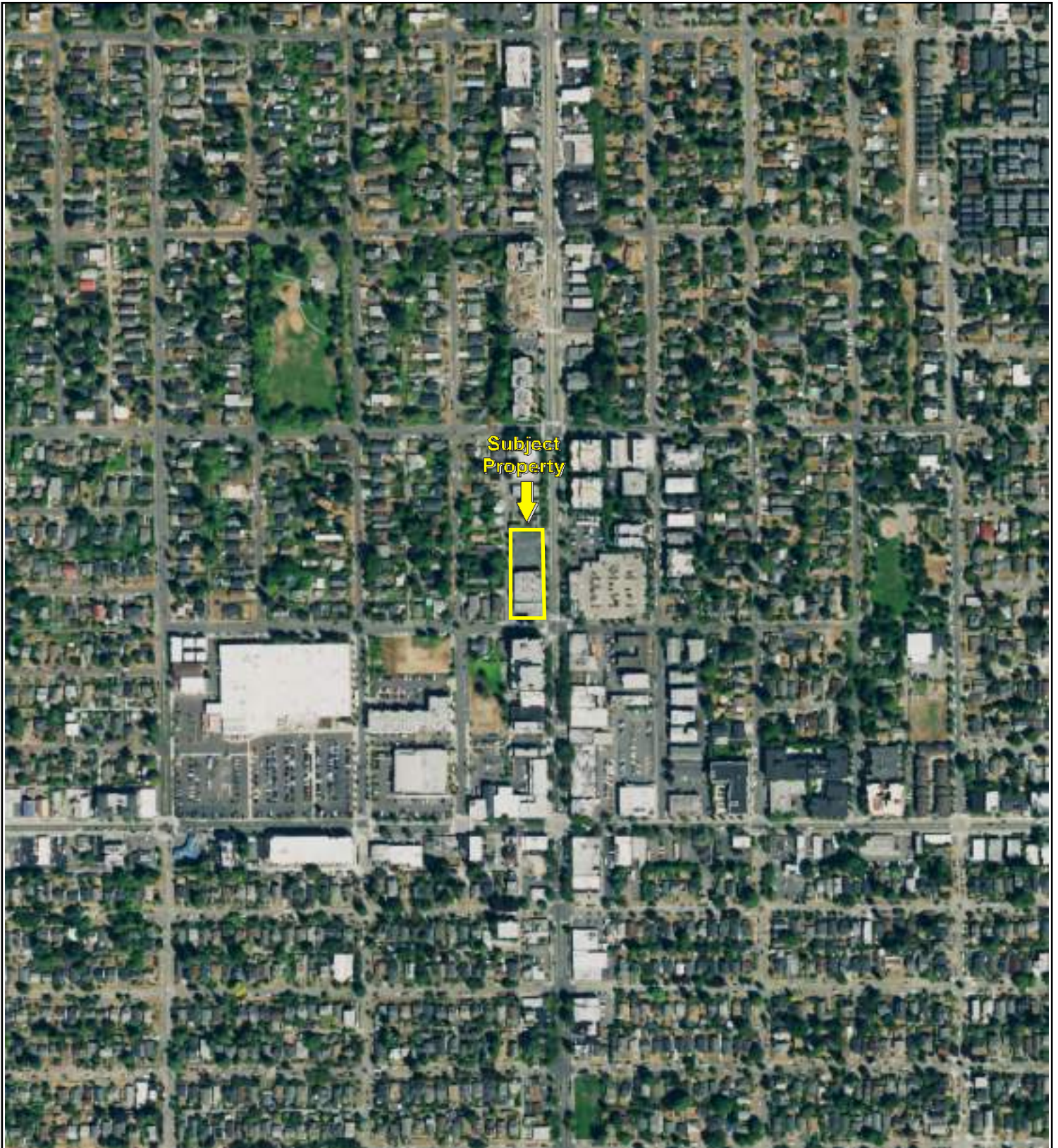
1000

2000




Key: Subject Property 





Key: Subject Property 





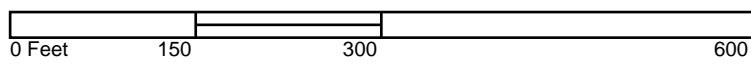
The certified Sanborn Library search results in this report can be authorized by visiting [www.edr.com/sanborn](http://www.edr.com/sanborn) and entering the certification number. Only Environmental Data Resources Inc. (EDR) is authorized to grant rights for commercial reproduction of maps by The Sanborn Library LLC, the copyright holder for the collection.

Certification # FA6C-499E-9C5C

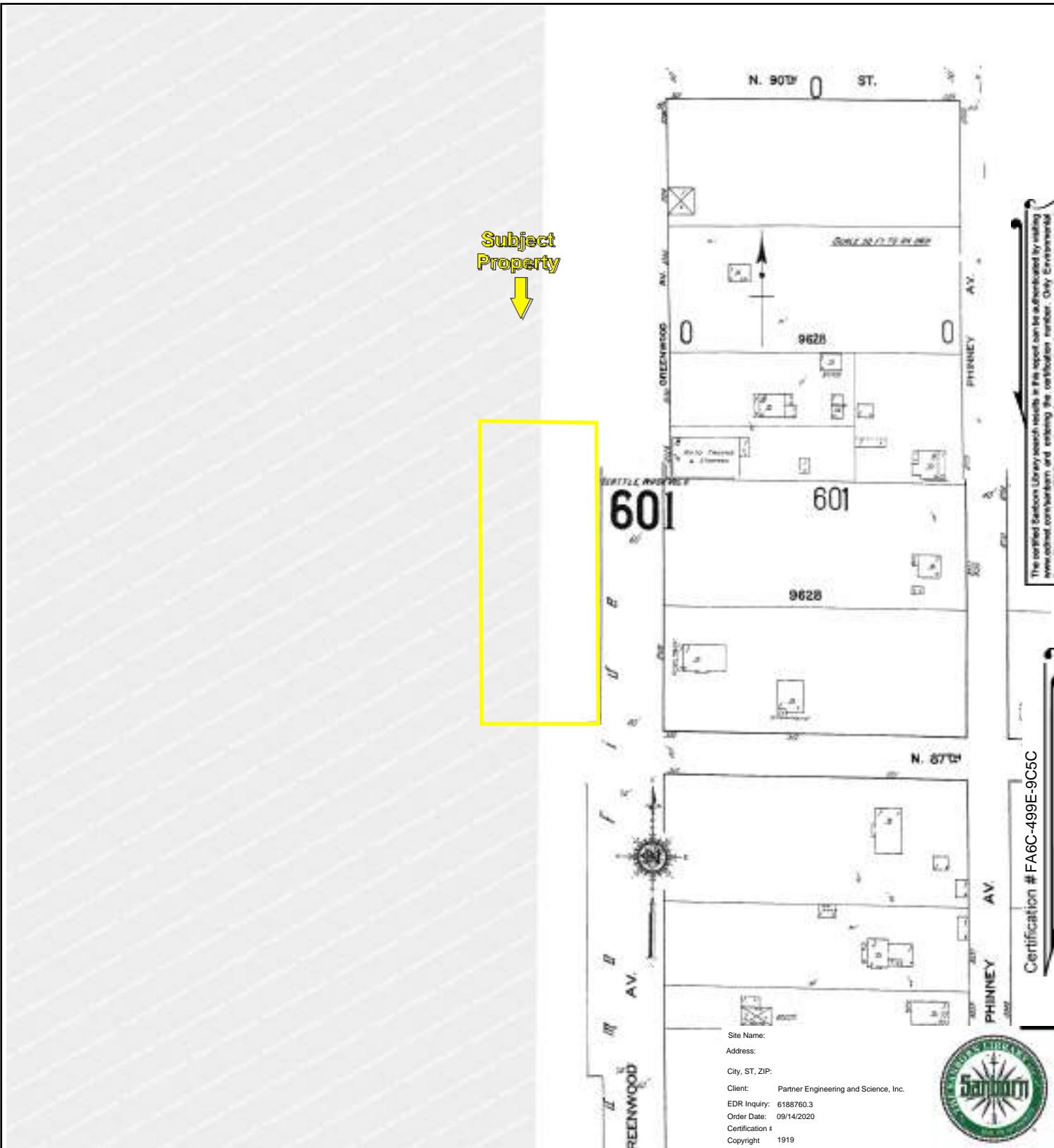
Site Name:  
 Address:  
 City, ST, ZIP:  
 Client: Partner Engineering and Science, Inc.  
 EDR Inquiry: 6188760.3  
 Order Date: 09/14/2020  
 Certification #:   
 Copyright: 1917



Volume 5, Sheet 504



Key: Subject Property



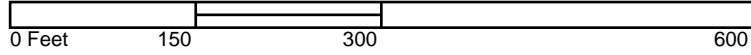
The certified Sanborn Library search results in this report can be authorized by visiting [www.edr.com](http://www.edr.com), confirming and entering the certification number. Only Environmental Data Resources Inc. (EDR) is authorized to grant rights for commercial reproduction of maps by The Sanborn Library LLC. See copyright holder for the collection.

Certification # FA6C-499E-9C5C

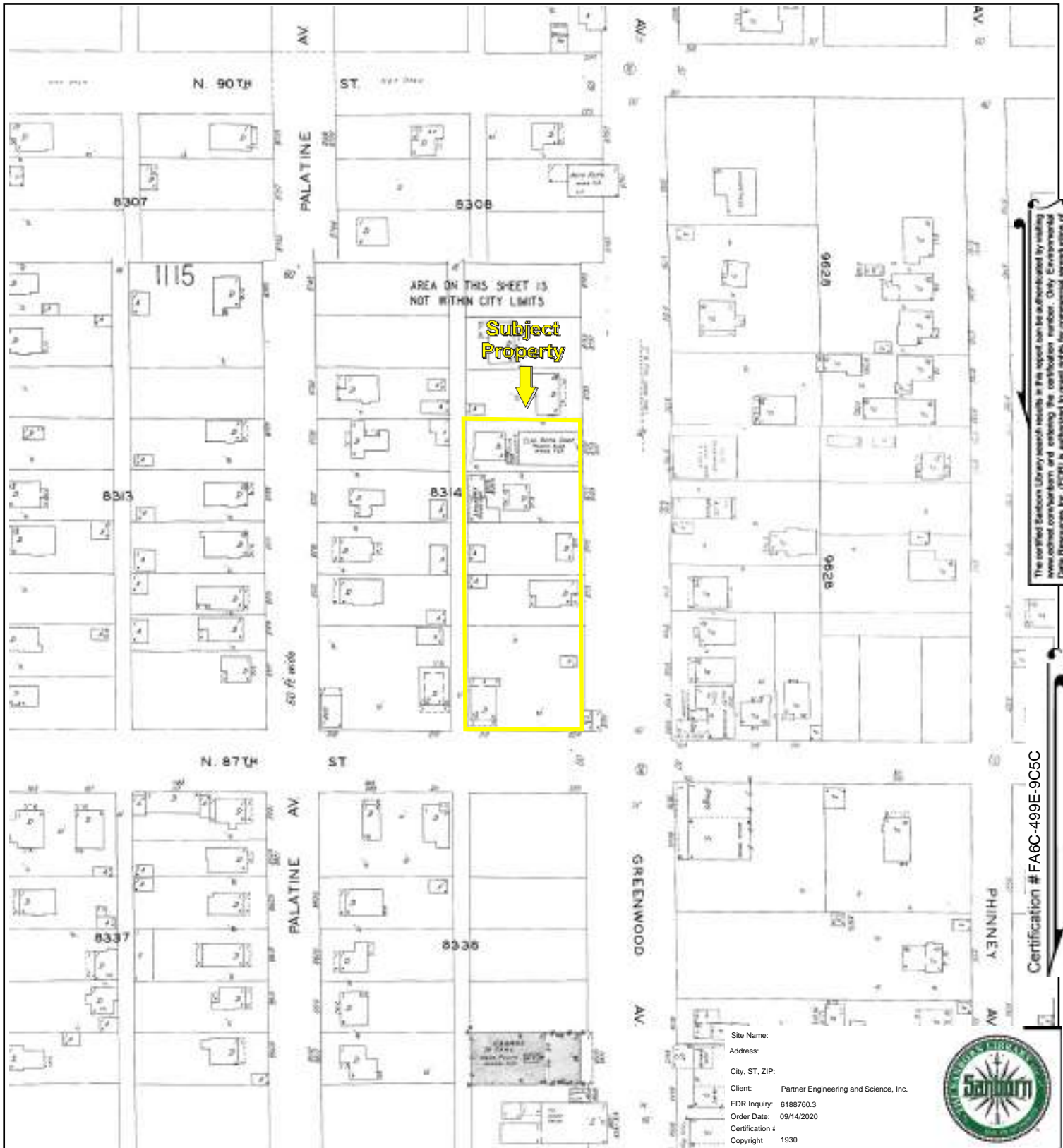
Site Name:  
 Address:  
 City, ST, ZIP:  
 Client: Partner Engineering and Science, Inc.  
 EDR Inquiry: 6188760.3  
 Order Date: 09/14/2020  
 Certification #  
 Copyright: 1919



Volume 6, Sheet 601



Key: Subject Property



The certified Sanborn Library search results in this report can be authorized by visiting www.edr.com/sanborn and entering the certification number. Only Environmental Data Resources Inc. (EDRI) is authorized to grant rights for commercial reproduction of maps by The Sanborn Library LLC, the copyright holder for the collection.

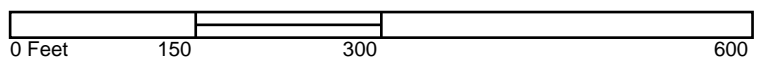
Certification # FA6C-499E-9C5C

Site Name:  
 Address:  
 City, ST, ZIP:  
 Client: Partner Engineering and Science, Inc.  
 EDR Inquiry: 6188760.3  
 Order Date: 09/14/2020  
 Certification #  
 Copyright 1930

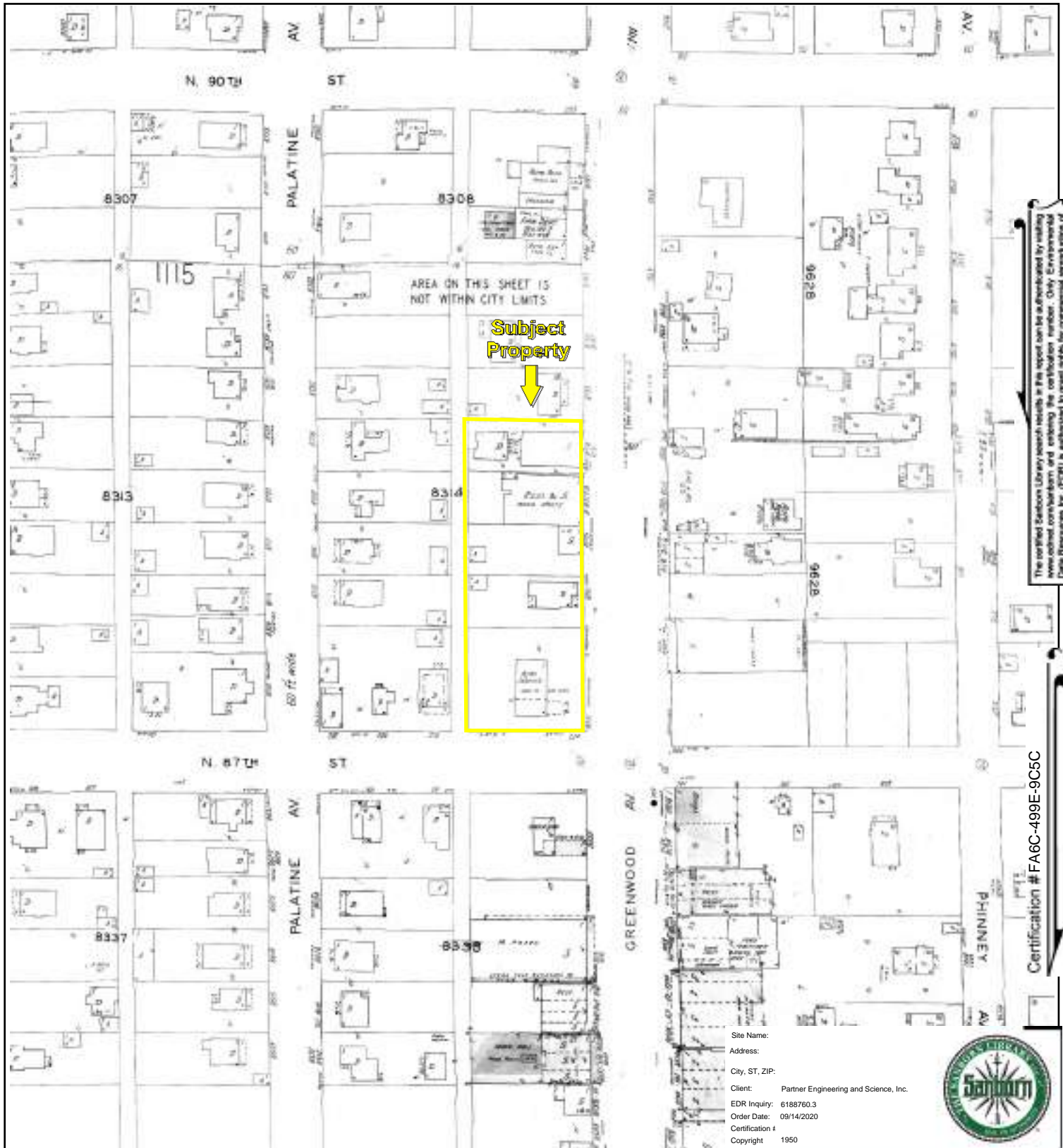


1116	1519
1115	1520

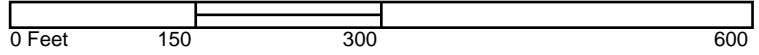
Volume 11, Sheet 1116  
 Volume 11, Sheet 1115  
 Volume 10, Sheet 1520  
 Volume 10, Sheet 1519



Key: Subject Property

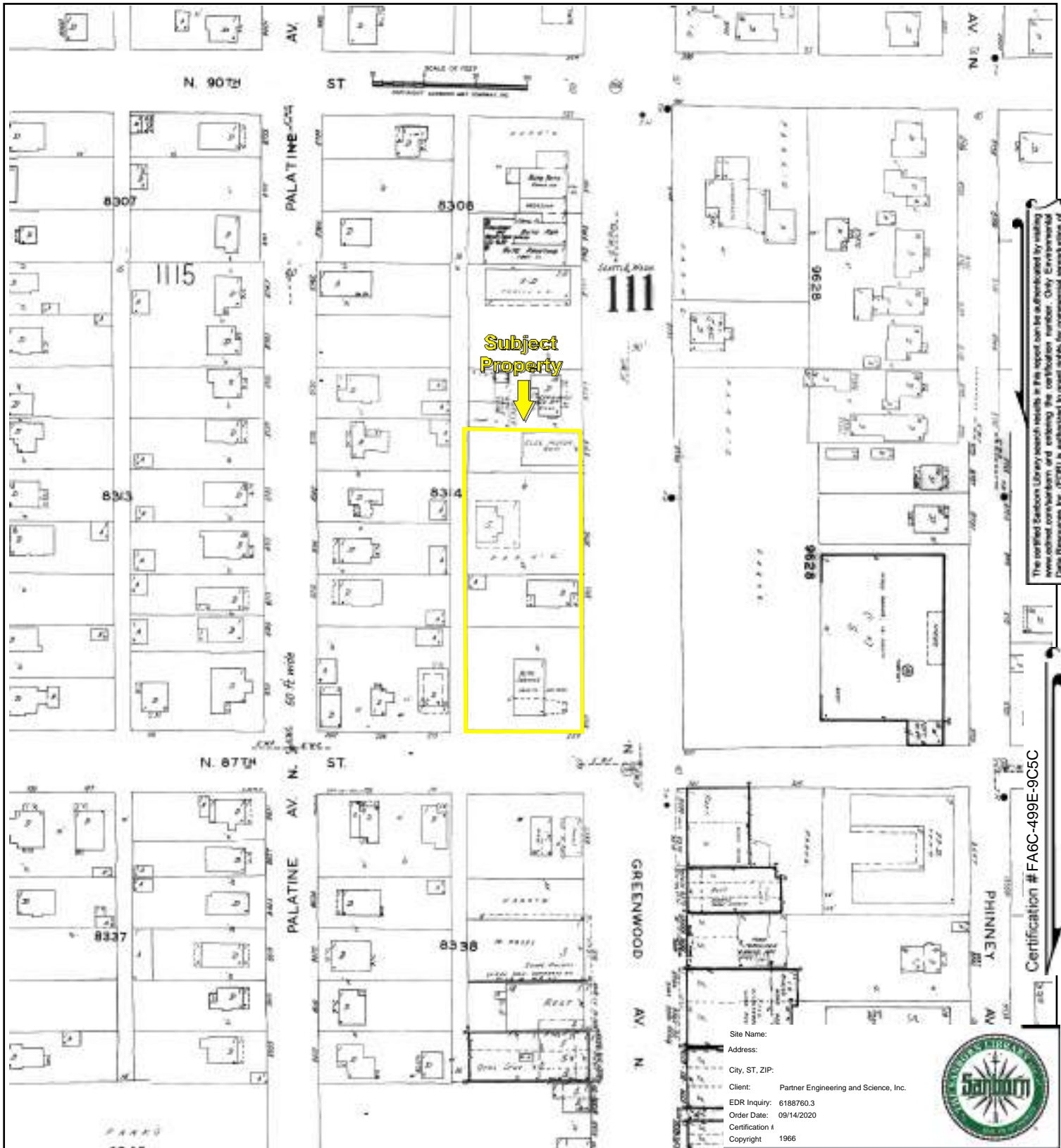


Volume 11, Sheet 1116  
 Volume 11, Sheet 1115  
 Volume 1, Sheet xxxx  
 Volume 10, Sheet 1520  
 Volume 10, Sheet 1519  
 Volume 6, Sheet 601



Key: Subject Property





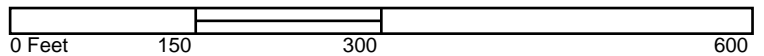
The certified Sanborn Library search results in this report can be authorized by visiting [www.edr.com/sanborn](http://www.edr.com/sanborn) and entering the certification number. Only Environmental Data Resources Inc. (EDRI) is authorized to grant rights for commercial reproduction of maps by The Sanborn Library LLC, the copyright holder for the collection.

Certification # FA6C-499E-9C5C

Site Name:  
 Address:  
 City, ST, ZIP:  
 Client: Partner Engineering and Science, Inc.  
 EDR Inquiry: 6188760.3  
 Order Date: 09/14/2020  
 Certification #: FA6C-499E-9C5C  
 Copyright: 1966



Volume 11, Sheet 1116  
 Volume 11, Sheet 1115  
 Volume 10, Sheet 1520  
 Volume 10, Sheet 1519



Key: Subject Property

**Maninder Singh - Expansion**

8701 Greenwood Ave N  
SEATTLE, WA 98103

Inquiry Number: 6188760.5  
September 14, 2020

# The EDR-City Directory Abstract

## TABLE OF CONTENTS

### SECTION

Executive Summary

Findings

City Directory Images

***Thank you for your business.***  
Please contact EDR at 1-800-352-0050  
with any questions or comments.

### **Disclaimer - Copyright and Trademark Notice**

This Report contains certain information obtained from a variety of public and other sources reasonably available to Environmental Data Resources, Inc. It cannot be concluded from this Report that coverage information for the target and surrounding properties does not exist from other sources. **NO WARRANTY EXPRESSED OR IMPLIED, IS MADE WHATSOEVER IN CONNECTION WITH THIS REPORT. ENVIRONMENTAL DATA RESOURCES, INC. SPECIFICALLY DISCLAIMS THE MAKING OF ANY SUCH WARRANTIES, INCLUDING WITHOUT LIMITATION, MERCHANTABILITY OR FITNESS FOR A PARTICULAR USE OR PURPOSE. ALL RISK IS ASSUMED BY THE USER. IN NO EVENT SHALL ENVIRONMENTAL DATA RESOURCES, INC. BE LIABLE TO ANYONE, WHETHER ARISING OUT OF ERRORS OR OMISSIONS, NEGLIGENCE, ACCIDENT OR ANY OTHER CAUSE, FOR ANY LOSS OR DAMAGE, INCLUDING, WITHOUT LIMITATION, SPECIAL, INCIDENTAL, CONSEQUENTIAL, OR EXEMPLARY DAMAGES. ANY LIABILITY ON THE PART OF ENVIRONMENTAL DATA RESOURCES, INC. IS STRICTLY LIMITED TO A REFUND OF THE AMOUNT PAID FOR THIS REPORT.** Purchaser accepts this Report "AS IS". Any analyses, estimates, ratings, environmental risk levels or risk codes provided in this Report are provided for illustrative purposes only, and are not intended to provide, nor should they be interpreted as providing any facts regarding, or prediction or forecast of, any environmental risk for any property. Only a Phase I Environmental Site Assessment performed by an environmental professional can provide information regarding the environmental risk for any property. Additionally, the information provided in this Report is not to be construed as legal advice.

Copyright 2020 by Environmental Data Resources, Inc. All rights reserved. Reproduction in any media or format, in whole or in part, of any report or map of Environmental Data Resources, Inc. or its affiliates is prohibited without prior written permission.

EDR and its logos (including Sanborn and Sanborn Map) are trademarks of Environmental Data Resources, Inc. or its affiliates. All other trademarks used herein are the property of their respective owners.

## EXECUTIVE SUMMARY

### DESCRIPTION

Environmental Data Resources, Inc.'s (EDR) City Directory Abstract is a screening tool designed to assist environmental professionals in evaluating potential liability on a target property resulting from past activities. EDR's City Directory Abstract includes a search and abstract of available city directory data. For each address, the directory lists the name of the corresponding occupant at five year intervals.

Business directories including city, cross reference and telephone directories were reviewed, if available, at approximately five year intervals for the years spanning 1920 through 2017. This report compiles information gathered in this review by geocoding the latitude and longitude of properties identified and gathering information about properties within 660 feet of the target property.

A summary of the information obtained is provided in the text of this report.

### RECORD SOURCES

EDR's Digital Archive combines historical directory listings from sources such as Cole Information and Dun & Bradstreet. These standard sources of property information complement and enhance each other to provide a more comprehensive report.

EDR is licensed to reproduce certain City Directory works by the copyright holders of those works. The purchaser of this EDR City Directory Report may include it in report(s) delivered to a customer. Reproduction of City Directories without permission of the publisher or licensed vendor may be a violation of copyright.



### RESEARCH SUMMARY

The following research sources were consulted in the preparation of this report. An "X" indicates where information was identified in the source and provided in this report.

<u>Year</u>	<u>Source</u>	<u>TP</u>	<u>Adjoining</u>	<u>Text Abstract</u>	<u>Source Image</u>
2017	Cole Information Services	-	X	X	-
2014	Cole Information Services	-	X	X	-
2009	Cole Information Services	X	X	X	-
2005	Cole Information Services	-	X	X	X
	Cole Information Services	X	X	X	X
2004	Cole Information Services	X	X	X	-
1999	Cole Information Services	X	X	X	-
1996	R.L. Polk Co. Publishers	-	X	X	X
1994	Cole Information Services	X	X	X	-
1991	R.L. Polk Co Publishers	-	-	-	-
1990	R.L. Polk Co. Publishers	-	X	X	X
	R.L. Polk Co. Publishers	X	X	X	X

## EXECUTIVE SUMMARY

<u>Year</u>	<u>Source</u>	<u>TP</u>	<u>Adjoining</u>	<u>Text Abstract</u>	<u>Source Image</u>
1986	R.L. Polk Co. Publishers	-	X	X	X
	R.L. Polk Co. Publishers	X	X	X	X
1985	R.L Polk Co Publishers	-	-	-	-
1981	R. L. Polk Co. Publisher	-	-	-	-
1980	R.L. Polk Co. Publishers	-	X	X	X
	R.L. Polk Co. Publishers	X	X	X	X
1977	R.L. Polk Co. Publishers	-	-	-	-
1975	R.L. Polk Co. Publishers	-	X	X	X
	R.L. Polk Co. Publishers	X	X	X	X
1971	Pacific Northwest Bell Telephone Company	-	-	-	-
1970	R.L. Polk Co Publishers	-	X	X	X
	R.L. Polk Co Publishers	X	X	X	X
1969	R.L. Polk Co. Publishers	-	-	-	-
1966	R.L. Polk Co Publishers	-	X	X	X
	R.L. Polk Co Publishers	X	X	X	X
1960	R.L. Polk Co Publishers	-	X	X	X
	R.L. Polk Co Publishers	X	X	X	X
1955	R.L. Polk Co Publishers	-	X	X	X
	R.L. Polk Co Publishers	X	X	X	X
1951	R.L. Polk Co Publishers	-	X	X	X
	R.L. Polk Co Publishers	X	X	X	X
1944	R. L. Polk & Co.	-	X	X	X
1940	R.L. Polk Co publishers	-	-	-	-
1935	R.L. Polk Co Publishers	-	X	X	-
	R.L. Polk Co Publishers	X	X	X	-
1930	R.L. Polk Co Publishers	-	X	X	-
	R.L. Polk Co Publishers	X	X	X	-
1925	R.L. Polk Co Publishers	-	X	X	-
1920	R.L. Polk Co Publishers	-	X	X	-
	R.L. Polk Co Publishers	X	X	X	-



## **RECORD SOURCES**

EDR's Digital Archive combines historical directory listings from sources such as Cole Information and Dun & Bradstreet. These standard sources of property information complement and enhance each other to provide a more comprehensive report.

EDR is licensed to reproduce certain City Directory works by the copyright holders of those works. The purchaser of this EDR City Directory Report may include it in report(s) delivered to a customer. Reproduction of City Directories without permission of the publisher or licensed vendor may be a violation of copyright.



# FINDINGS

## TARGET PROPERTY INFORMATION

### ADDRESS

8701 Greenwood Ave N  
SEATTLE, WA 98103

### FINDINGS DETAIL

Target Property research detail.

## GREENWOOD AVE

### 8701 GREENWOOD AVE

<u>Year</u>	<u>Uses</u>	<u>Source</u>	
1960	ierce Texaco Serv A SU	R.L. Polk Co Publishers	Image pg. A38
1955	Pierce Texaco Serv Sta gas sta	R.L. Polk Co Publishers	Image pg. A43
1951	Pierce T xaoo Serv SC	R.L. Polk Co Publishers	Image pg. A47
1935	Olmsted	R.L. Polk Co Publishers	
1930	Bes Tel SUNset 6602	R.L. Polk Co Publishers	
	ical & Dental bldg h	R.L. Polk Co Publishers	
	OLMSTED REALTY CO John W Sarah R and Sallie B Olmsted Beal Estate Mortgage Loans and Pire Insurance	R.L. Polk Co Publishers	
	OLMSTED Robt S printer John H Neatby Co r 17	R.L. Polk Co Publishers	

## GREENWOOD AVE N

### 8701 GREENWOOD AVE N

<u>Year</u>	<u>Uses</u>	<u>Source</u>
2009	WALGREEN DRUG STORES	Cole Information Services
	WALGREENS	Cole Information Services
	WALGREENS PHARMACY 3515	Cole Information Services
2004	FREDDIE BASS	Cole Information Services
	WALGREEN CO	Cole Information Services
1999	WALGREEN DRUG STORES SEATTLE STORES	Cole Information Services
1994	GREENWOOD TEXACO & TIRE MART	Cole Information Services

## FINDINGS

### GREENWOOD AVENUE RD 2 St

#### 8701 GREENWOOD AVENUE RD 2 St

<u>Year</u>	<u>Uses</u>	<u>Source</u>
1920	OLMSTEAD JOHN W SARAH 3 Real Estate Rentals Fire Insurance Garden Lots North End a Specialty	R.L. Polk Co Publishers

### N GREENWOOD AVE

#### 8701 N GREENWOOD AVE

<u>Year</u>	<u>Uses</u>	<u>Source</u>	
2005	Walgreen Co	Cole Information Services	Image pg. A1
1990	Greenwood Texaco gas st	R.L. Polk Co. Publishers	Image pg. A12
1986	Greenwood Texaco	R.L. Polk Co. Publishers	Image pg. A16
1980	Keiths Greenwood Texaco	R.L. Polk Co. Publishers	Image pg. A22
1975	Daves Texaco gas sat	R.L. Polk Co. Publishers	Image pg. A26
1970	ARTS TEXACO SERVICE SU	R.L. Polk Co Publishers	Image pg. A30
1966	GREENWOOD TEXACO SERVICE SU	R.L. Polk Co Publishers	Image pg. A34

# FINDINGS

## ADJOINING PROPERTY DETAIL

The following Adjoining Property addresses were researched for this report. Detailed findings are provided for each address.

### 8729 GREENWOOD AVE

#### 1247 8729 GREENWOOD AVE

<u>Year</u>	<u>Uses</u>	<u>Source</u>
1920	OLMSTEAD JOHN W SARAH 3 Real Estate Rentals Fire Insurance Garden Lots North End a Specialty	R.L. Polk Co Publishers

### E 87TH St

#### 317 E 87TH St

<u>Year</u>	<u>Uses</u>	<u>Source</u>
1925	SMITH Jos D Eva pres mgr Imperial Water Proofing Co h	R.L. Polk Co Publishers

### GREENIWOOD AVE

#### 8733 GREENIWOOD AVE

<u>Year</u>	<u>Uses</u>	<u>Source</u>
1930	Olmsted John W Sarah R Olmsted Realty Co h	R.L. Polk Co Publishers

### GREENWOOD 4214 MADISON St E

#### 8550 GREENWOOD 4214 MADISON St E

<u>Year</u>	<u>Uses</u>	<u>Source</u>
1935	ner Market	R.L. Polk Co Publishers
	Ear	R.L. Polk Co Publishers

### GREENWOOD AV H St

#### 8601 GREENWOOD AV H St

<u>Year</u>	<u>Uses</u>	<u>Source</u>
1935	RING John Happy shoe repr	R.L. Polk Co Publishers
	John R Frances restr	R.L. Polk Co Publishers



## FINDINGS

### **GREENWOOD AV R114 St W**

#### **8709 GREENWOOD AV R114 St W**

<u>Year</u>	<u>Uses</u>	<u>Source</u>
1935	SCHRADER Herman shoe repr	R.L. Polk Co Publishers

### **GREENWOOD AVE**

#### **8538 GREENWOOD AVE**

<u>Year</u>	<u>Uses</u>	<u>Source</u>
1925	GREENWOOD Improvement Club Wm Cross pres E E Kloff sec treas	R.L. Polk Co Publishers

#### **8539 GREENWOOD AVE**

<u>Year</u>	<u>Uses</u>	<u>Source</u>	
1960	El Toro Tavern A SU	R.L. Polk Co Publishers	Image pg. A38
1955	El Toro Tavern	R.L. Polk Co Publishers	Image pg. A43

#### **8540 GREENWOOD AVE**

<u>Year</u>	<u>Uses</u>	<u>Source</u>
1935	Model Electric Bakery Hugo H and Mrs Elsie E Hegewald	R.L. Polk Co Publishers
1930	Model Electric Bakery Hugo Hegewald	R.L. Polk Co Publishers
1925	JENSEN Harry E Eva L electn h	R.L. Polk Co Publishers
1920	Paddon Edwd L Bertha auto mech h	R.L. Polk Co Publishers

#### **8541 GREENWOOD AVE**

<u>Year</u>	<u>Uses</u>	<u>Source</u>	
1960	Evans Ins Agcy A SU	R.L. Polk Co Publishers	Image pg. A38
	Au ora Ese Aow Co SU	R.L. Polk Co Publishers	Image pg. A38
	Stewart Adams Inc tel answering aerv A SU	R.L. Polk Co Publishers	Image pg. A38
1955	Eileens Style Shop	R.L. Polk Co Publishers	Image pg. A43

#### **8543 GREENWOOD AVE**

<u>Year</u>	<u>Uses</u>	<u>Source</u>	
1960	Diamond Shoe Repr	R.L. Polk Co Publishers	Image pg. A38
1955	Diamond Shoe Relair	R.L. Polk Co Publishers	Image pg. A43
1951	Diamond Shoe Store	R.L. Polk Co Publishers	Image pg. A47

#### **8545 GREENWOOD AVE**

<u>Year</u>	<u>Uses</u>	<u>Source</u>	
1960	Bobby Jane Beauty Shop A SU	R.L. Polk Co Publishers	Image pg. A38

## FINDINGS

<u>Year</u>	<u>Uses</u>	<u>Source</u>	
1955	Bobby Jane Beauty Shop	R.L. Polk Co Publishers	Image pg. A43

### 8547 GREENWOOD AVE

<u>Year</u>	<u>Uses</u>	<u>Source</u>	
1955	Evergreen Barber Shop	R.L. Polk Co Publishers	Image pg. A43
1951	Red Chair Barber Shop	R.L. Polk Co Publishers	Image pg. A47

### 8548 GREENWOOD AVE

<u>Year</u>	<u>Uses</u>	<u>Source</u>	
1960	Hilltop Shop The childrens dclo A SU	R.L. Polk Co Publishers	Image pg. A38
1955	MAannings Inc br	R.L. Polk Co Publishers	Image pg. A43
1951	Vande Kamps Holland	R.L. Polk Co Publishers	Image pg. A47
	Dutch Bakers Inc DE	R.L. Polk Co Publishers	Image pg. A47

### 8549 GREENWOOD AVE

<u>Year</u>	<u>Uses</u>	<u>Source</u>	
1960	Greenwood im The cocktail lounge A SU	R.L. Polk Co Publishers	Image pg. A38
	Mlarics Blue Cheese Dressing Inc mfrs A SU	R.L. Polk Co Publishers	Image pg. A38
	Maries Cafe A SU	R.L. Polk Co Publishers	Image pg. A38
1955	Maries Cafe	R.L. Polk Co Publishers	Image pg. A43
1951	Maries Cafe SC	R.L. Polk Co Publishers	Image pg. A47

### 8550 GREENWOOD AVE

<u>Year</u>	<u>Uses</u>	<u>Source</u>	
1960	Greenwood Glift Shopi A SU	R.L. Polk Co Publishers	Image pg. A38
	Climnics Jewelry A SU	R.L. Polk Co Publishers	Image pg. A38
1955	Greenwood Book & Gift Center	R.L. Polk Co Publishers	Image pg. A43
	Climes Jewelry	R.L. Polk Co Publishers	Image pg. A43
1951	Center DE	R.L. Polk Co Publishers	Image pg. A47
	Greenwood Book & Gift	R.L. Polk Co Publishers	Image pg. A47
	Climes Jwlr SC	R.L. Polk Co Publishers	Image pg. A47

### 8551 GREENWOOD AVE

<u>Year</u>	<u>Uses</u>	<u>Source</u>	
1960	Wallys Beverage Store A SU	R.L. Polk Co Publishers	Image pg. A38
	Burtons Shoes A SU	R.L. Polk Co Publishers	Image pg. A38

### 8552 GREENWOOD AVE

<u>Year</u>	<u>Uses</u>	<u>Source</u>	
1960	Model Barber Shop	R.L. Polk Co Publishers	Image pg. A38

## FINDINGS

<u>Year</u>	<u>Uses</u>	<u>Source</u>	
1960	Alodel Electric Balaery A SU	R.L. Polk Co Publishers	Image pg. A38
1955	Model Electric Bakery	R.L. Polk Co Publishers	Image pg. A43
	GREENWOOD AV Contd	R.L. Polk Co Publishers	Image pg. A43
	Alhambra Floristry	R.L. Polk Co Publishers	Image pg. A43
1951	Our Boys Store SU	R.L. Polk Co Publishers	Image pg. A47
	Model Elec Bakery	R.L. Polk Co Publishers	Image pg. A47

### 8553 GREENWOOD AVE

<u>Year</u>	<u>Uses</u>	<u>Source</u>	
1960	Wigwam Delpt Store br A SU	R.L. Polk Co Publishers	Image pg. A38
1955	Wigwam Dept Store	R.L. Polk Co Publishers	Image pg. A43
1951	Co gin	R.L. Polk Co Publishers	Image pg. A47
	Great Atlantic & Pac Tea	R.L. Polk Co Publishers	Image pg. A47

### 8554 GREENWOOD AVE

<u>Year</u>	<u>Uses</u>	<u>Source</u>	
1955	Wallys Beverage Store	R.L. Polk Co Publishers	Image pg. A43
	Maures Men Store	R.L. Polk Co Publishers	Image pg. A43
	Burttons Shoes	R.L. Polk Co Publishers	Image pg. A43
1951	Wallys Beverage Store	R.L. Polk Co Publishers	Image pg. A47
	Maures Bootery shoes	R.L. Polk Co Publishers	Image pg. A47

### 8555 GREENWOOD AVE

<u>Year</u>	<u>Uses</u>	<u>Source</u>	
1960	Greenwood Richfield Serv A SU	R.L. Polk Co Publishers	Image pg. A38
1955	Greenwood Richfield Serv gas	R.L. Polk Co Publishers	Image pg. A43

### 8556 GREENWOOD AVE

<u>Year</u>	<u>Uses</u>	<u>Source</u>	
1960	Maures Mens Store A SU	R.L. Polk Co Publishers	Image pg. A38
1955	Maures Mens Store	R.L. Polk Co Publishers	Image pg. A43
1951	Maures Mens Wear SC	R.L. Polk Co Publishers	Image pg. A47

### 8558 GREENWOOD AVE

<u>Year</u>	<u>Uses</u>	<u>Source</u>	
1960	Olson & Powlesland hsehold appls A SU	R.L. Polk Co Publishers	Image pg. A38
1955	Olson & Powlesland appliances	R.L. Polk Co Publishers	Image pg. A43
1951	& Auto Sup Co SC	R.L. Polk Co Publishers	Image pg. A47
	Olson & Powlesland Home	R.L. Polk Co Publishers	Image pg. A47

## FINDINGS

<u>Year</u>	<u>Uses</u>	<u>Source</u>
1935	Shain & Taylor Wm C Taylor Clemens H Steinforth auto reprs	R.L. Polk Co Publishers

### 8560 GREENWOOD AVE

<u>Year</u>	<u>Uses</u>	<u>Source</u>	
1960	Greenwood I Oc Store variety A SU	R.L. Polk Co Publishers	Image pg. A38
1955	Greenwood Ten Cent Store	R.L. Polk Co Publishers	Image pg. A43
1951	Greenwood Ten Cent Store	R.L. Polk Co Publishers	Image pg. A47
1935	Rocket Coal Co Edw M Mc Ferran Elmo Bettis ret	R.L. Polk Co Publishers	

### 8564 GREENWOOD AVE

<u>Year</u>	<u>Uses</u>	<u>Source</u>	
1960	Western Auto Sup Co A SU	R.L. Polk Co Publishers	Image pg. A38
1955	Western Auto Sup Co	R.L. Polk Co Publishers	Image pg. A43
1951	Olson & Powlesland Furn & Appliance Co SC	R.L. Polk Co Publishers	Image pg. A47
1935	Danforth Harold D Lena M seeds	R.L. Polk Co Publishers	

### 8566 GREENWOOD AVE

<u>Year</u>	<u>Uses</u>	<u>Source</u>	
1960	Greenwood Seed & Pet Store A SU	R.L. Polk Co Publishers	Image pg. A38
1955	Greenwood Seed & Pet Store	R.L. Polk Co Publishers	Image pg. A43
1951	Greenwood Seed & Pet Store	R.L. Polk Co Publishers	Image pg. A47

### 8568 GREENWOOD AVE

<u>Year</u>	<u>Uses</u>	<u>Source</u>	
1960	Greenwood Tattvern A SU	R.L. Polk Co Publishers	Image pg. A38
1955	Greenwood Tavern	R.L. Polk Co Publishers	Image pg. A43
1951	Greenwood Tavern bear parlor SC	R.L. Polk Co Publishers R.L. Polk Co Publishers	Image pg. A47 Image pg. A47
1935	Sandelin John A Anna restr	R.L. Polk Co Publishers	

### 8570 GREENWOOD AVE

<u>Year</u>	<u>Uses</u>	<u>Source</u>	
1960	Nielson Greenwood Paint Co A SU	R.L. Polk Co Publishers	Image pg. A38
1955	Nielson Greenwood Paint Co	R.L. Polk Co Publishers	Image pg. A43
1951	Nielson Paint Co SC	R.L. Polk Co Publishers	Image pg. A47

### 8572 GREENWOOD AVE

<u>Year</u>	<u>Uses</u>	<u>Source</u>	
1955	Marl Max Cafe	R.L. Polk Co Publishers	Image pg. A43



## FINDINGS

<u>Year</u>	<u>Uses</u>	<u>Source</u>	
1951	Marl Mac Cafe SC	R.L. Polk Co Publishers	Image pg. A47

### 8573 GREENWOOD AVE

<u>Year</u>	<u>Uses</u>	<u>Source</u>	
1960	Pancitke Circus restr	R.L. Polk Co Publishers	Image pg. A38

### 8574 GREENWOOD AVE

<u>Year</u>	<u>Uses</u>	<u>Source</u>	
1960	Fox Shoe Repr	R.L. Polk Co Publishers	Image pg. A38
1955	Fox Shoe Repair	R.L. Polk Co Publishers	Image pg. A43
1951	Fox REF	R.L. Polk Co Publishers	Image pg. A47
	Fox Shoe Rapair SC	R.L. Polk Co Publishers	Image pg. A47

### 8576 GREENWOOD AVE

<u>Year</u>	<u>Uses</u>	<u>Source</u>	
1960	Greenwood Mkt gro A SU	R.L. Polk Co Publishers	Image pg. A38
	Greenwood Meat Mikt A SU	R.L. Polk Co Publishers	Image pg. A38
1955	Greenwood Mkt	R.L. Polk Co Publishers	Image pg. A43
	Greenwood Meat Mkt	R.L. Polk Co Publishers	Image pg. A43
1951	Greenwood Mitt g ro SC	R.L. Polk Co Publishers	Image pg. A47

### 8580 GREENWOOD AVE

<u>Year</u>	<u>Uses</u>	<u>Source</u>	
1960	Tea House restr A SU	R.L. Polk Co Publishers	Image pg. A38
1955	Swift Drug Co Inc	R.L. Polk Co Publishers	Image pg. A43
1951	Swift Drug Co Inc	R.L. Polk Co Publishers	Image pg. A47

### 8601 GREENWOOD AVE

<u>Year</u>	<u>Uses</u>	<u>Source</u>	
1930	and serv sta	R.L. Polk Co Publishers	
	Greenwood Electric Co W P Rhodes	R.L. Polk Co Publishers	

### 8607 GREENWOOD AVE

<u>Year</u>	<u>Uses</u>	<u>Source</u>	
1951	FI Torn Tavern beer parlor	R.L. Polk Co Publishers	Image pg. A47

### 8612 GREENWOOD AVE

<u>Year</u>	<u>Uses</u>	<u>Source</u>	
1930	Picks Auto Service Geo A Pickanew gas and oil	R.L. Polk Co Publishers	
	Picknaew Geo A Picks Auto Serv r 145	R.L. Polk Co Publishers	

## FINDINGS

<u>Year</u>	<u>Uses</u>	<u>Source</u>
1930	Greenwood Auto Rebuilding H A Shain	R.L. Polk Co Publishers
	W C Taylor	R.L. Polk Co Publishers

### 8656 GREENWOOD AVE

<u>Year</u>	<u>Uses</u>	<u>Source</u>
1935	Eastlake Henry C Josephine M gro	R.L. Polk Co Publishers
1930	Stonge Saml J Mary B sec treas National Steel Construction Co h 4072	R.L. Polk Co Publishers
	Stongs Public Market Carson R Stong	R.L. Polk Co Publishers

### 8704 GREENWOOD AVE

<u>Year</u>	<u>Uses</u>	<u>Source</u>	
1960	Safeway Stores Inc br gro	R.L. Polk Co Publishers	Image pg. A38
1955	Safeway Stores Inc br	R.L. Polk Co Publishers	Image pg. A43
1951	Safeway Stores Inc	R.L. Polk Co Publishers	Image pg. A47

### 8706 GREENWOOD AVE

<u>Year</u>	<u>Uses</u>	<u>Source</u>
1935	Morgan Wm jr r	R.L. Polk Co Publishers
	MORGAN Irene r	R.L. Polk Co Publishers
	Morgan May r	R.L. Polk Co Publishers
	Morgan Wm h	R.L. Polk Co Publishers
1930	Esbenshade Ted mech r	R.L. Polk Co Publishers
1925	Krighben Walter A Nettie L pntr h	R.L. Polk Co Publishers
1920	Greenwood Harvey G shipwkr r	R.L. Polk Co Publishers

### 8708 GREENWOOD AVE

<u>Year</u>	<u>Uses</u>	<u>Source</u>
1930	Sutherland Birdie E Mrs Sutherland Costume Co h	R.L. Polk Co Publishers
	Salyer Lloyd D Lessie driver West Transfet Co h	R.L. Polk Co Publishers
	Salyer Monroe Jennie A clk SR and Co h 5926	R.L. Polk Co Publishers
	Salyer lola E r	R.L. Polk Co Publishers
1925	Sutherland Axal E carp r	R.L. Polk Co Publishers
	Hemstitching Co	R.L. Polk Co Publishers
	SUTHERLAND Robt Berdie E interior decorator h	R.L. Polk Co Publishers

## FINDINGS

### 8713 GREENWOOD AVE

<u>Year</u>	<u>Uses</u>	<u>Source</u>	
1960	Rhodes Wm P A Su T	R.L. Polk Co Publishers	Image pg. A38
1955	Denmis Albert R	R.L. Polk Co Publishers	Image pg. A43
1951	Dennis A H 03 DF	R.L. Polk Co Publishers	Image pg. A47
1930	Dennis Albt R Nellie br mgr Owl Drug Co Inc h	R.L. Polk Co Publishers R.L. Polk Co Publishers	
1925	Dennis Albt R Nellie br mgr Owl Drug Co h	R.L. Polk Co Publishers	
	Manion Albt P Matie E dry gds 9602	R.L. Polk Co Publishers	
	Amelia wid Pat r	R.L. Polk Co Publishers	

### 8714 GREENWOOD AVE

<u>Year</u>	<u>Uses</u>	<u>Source</u>	
1955	Johnnys Barber Shop	R.L. Polk Co Publishers	Image pg. A43
1951	Trysh John barber	R.L. Polk Co Publishers	Image pg. A47
1930	NE Frank B Mary h Harrier Olive r	R.L. Polk Co Publishers R.L. Polk Co Publishers	

### 8715 GREENWOOD AVE

<u>Year</u>	<u>Uses</u>	<u>Source</u>	
1960	Forty Fifth Dist Democratic Hgq A S 1 T	R.L. Polk Co Publishers	Image pg. A38
	Forty Fifth Dist Rosellini Hq A SIT	R.L. Polk Co Publishers	Image pg. A38
1955	Vanity Clns	R.L. Polk Co Publishers	Image pg. A43
1951	Vanity Clars I I	R.L. Polk Co Publishers	Image pg. A47
1935	Blakelin Wm J r Blakelin Harry J lab h	R.L. Polk Co Publishers R.L. Polk Co Publishers	

### 8716 GREENWOOD AVE

<u>Year</u>	<u>Uses</u>	<u>Source</u>	
1955	North End Precision Saw	R.L. Polk Co Publishers	Image pg. A43
1951	Friclce Realty HF	R.L. Polk Co Publishers	Image pg. A47
1935	LEONARD John J Ellen musician h	R.L. Polk Co Publishers	
1925	Prout Geo M Effile carp h	R.L. Polk Co Publishers	

### 8717 GREENWOOD AVE

<u>Year</u>	<u>Uses</u>	<u>Source</u>	
1960	Greenwood Cycle bicycles A SIT	R.L. Polk Co Publishers	Image pg. A38
1955	Greenwood Cycle A	R.L. Polk Co Publishers	Image pg. A43
1951	Tea Garden restr SU	R.L. Polk Co Publishers	Image pg. A47
1925	Ellerker Roy F Nina fixture wkr h	R.L. Polk Co Publishers	

## FINDINGS

<u>Year</u>	<u>Uses</u>	<u>Source</u>
1920	HALL John A Anna b	R.L. Polk Co Publishers

### 8718 GREENWOOD AVE

<u>Year</u>	<u>Uses</u>	<u>Source</u>	
1955	Greenwood Price Rite Meats	R.L. Polk Co Publishers	Image pg. A43
	Flint Jack W	R.L. Polk Co Publishers	Image pg. A43
1951	Lowe J A DF	R.L. Polk Co Publishers	Image pg. A47
	Hollands Linoleum & Shade	R.L. Polk Co Publishers	Image pg. A47
	Store SC	R.L. Polk Co Publishers	Image pg. A47

### 8719 GREENWOOD AVE

<u>Year</u>	<u>Uses</u>	<u>Source</u>	
1960	Allied Crafts furn mfrs A SI	R.L. Polk Co Publishers	Image pg. A38
1955	Kellogg R E Co whol eggs	R.L. Polk Co Publishers	Image pg. A43
1951	Slate Insulating Co whse	R.L. Polk Co Publishers	Image pg. A47

### 8728 GREENWOOD AVE

<u>Year</u>	<u>Uses</u>	<u>Source</u>	
1955	Anabel s Cafe	R.L. Polk Co Publishers	Image pg. A43
	Brown & Coghill auto repr	R.L. Polk Co Publishers	Image pg. A43
1951	Btown & Coghill auto repr	R.L. Polk Co Publishers	Image pg. A47
	One Hundred Paer Cent	R.L. Polk Co Publishers	Image pg. A47
	Lunch restr SC	R.L. Polk Co Publishers	Image pg. A47

### 8730 GREENWOOD AVE

<u>Year</u>	<u>Uses</u>	<u>Source</u>
1935	Archibald L h	R.L. Polk Co Publishers
1930	Shelton Anson L r	R.L. Polk Co Publishers
	Archibald Logan h	R.L. Polk Co Publishers
1925	rthur driver r	R.L. Polk Co Publishers
	Kinsey Adaline M wid James h	R.L. Polk Co Publishers
	Alfreda wtrs r	R.L. Polk Co Publishers
	Kinsey Adaline M wid James h	R.L. Polk Co Publishers
1920	Kinsey Arthur A uriver r	R.L. Polk Co Publishers

### 8732 GREENWOOD AVE

<u>Year</u>	<u>Uses</u>	<u>Source</u>	
1960	SVacant	R.L. Polk Co Publishers	Image pg. A38
	Vacant	R.L. Polk Co Publishers	Image pg. A38
1955	J & M 1 Garden & Pet Store	R.L. Polk Co Publishers	Image pg. A43



## FINDINGS

<u>Year</u>	<u>Uses</u>	<u>Source</u>	
1951	Harris Garden Store nursery	R.L. Polk Co Publishers	Image pg. A47

### 8733 GREENWOOD AVE

<u>Year</u>	<u>Uses</u>	<u>Source</u>	
1960	Lane Robt MC A SU	R.L. Polk Co Publishers	Image pg. A38
	f Helens Ceramic Studio A ISU	R.L. Polk Co Publishers	Image pg. A38
1955	Schioth Wm S	R.L. Polk Co Publishers	Image pg. A43
1951	No Return	R.L. Polk Co Publishers	Image pg. A47
1930	OLMSTED Sarah R Mrs Olmsted Realty Co h	R.L. Polk Co Publishers	
	OLMSTED Sallie R Olmsted Realty Co r 8733	R.L. Polk Co Publishers	
	OLMSTED Rosaltha sten r	R.L. Polk Co Publishers	
1920	TAYLOR Chas F shipwkr r	R.L. Polk Co Publishers	

### 8734 GREENWOOD AVE

<u>Year</u>	<u>Uses</u>	<u>Source</u>	
1955	Bertschl Anton P	R.L. Polk Co Publishers	Image pg. A43
1951	Kinsella Harold DE	R.L. Polk Co Publishers	Image pg. A47
1935	Hofland Sami Lena h	R.L. Polk Co Publishers	
1925	jas A Bert h	R.L. Polk Co Publishers	
	STUART	R.L. Polk Co Publishers	

### 8735 GREENWOOD AVE

<u>Year</u>	<u>Uses</u>	<u>Source</u>	
1955	Evans Jesse N	R.L. Polk Co Publishers	Image pg. A43
	Root Leslie A	R.L. Polk Co Publishers	Image pg. A43
1951	Loften Hans	R.L. Polk Co Publishers	Image pg. A47
1925	David Claude E Alma insp U S Customs h	R.L. Polk Co Publishers	
1920	David Claude E Alma inspr US Customs h	R.L. Polk Co Publishers	

### 8736 GREENWOOD AVE

<u>Year</u>	<u>Uses</u>	<u>Source</u>	
1951	1 utchings Realty SC	R.L. Polk Co Publishers	Image pg. A47

### 8737 GREENWOOD AVE

<u>Year</u>	<u>Uses</u>	<u>Source</u>	
1960	Apartments	R.L. Polk Co Publishers	Image pg. A38
	Vacant	R.L. Polk Co Publishers	Image pg. A38
	Kidrick Jas	R.L. Polk Co Publishers	Image pg. A38
	Mulligan B Oakes Mrs A SU	R.L. Polk Co Publishers	Image pg. A38

## FINDINGS

<u>Year</u>	<u>Uses</u>	<u>Source</u>	
1960	Ferguson Garry B A SU	R.L. Polk Co Publishers	Image pg. A38
	Vacant	R.L. Polk Co Publishers	Image pg. A38
	Burke Bob A A SU	R.L. Polk Co Publishers	Image pg. A38
	Vacant	R.L. Polk Co Publishers	Image pg. A38
	Neimiller Rutsty	R.L. Polk Co Publishers	Image pg. A38
	Foth Erwin J A SU	R.L. Polk Co Publishers	Image pg. A38
	Heikes Rodney G	R.L. Polk Co Publishers	Image pg. A38

### 8740 GREENWOOD AVE

<u>Year</u>	<u>Uses</u>	<u>Source</u>	
1960	Cummings Howard E	R.L. Polk Co Publishers	Image pg. A38
1955	Evans Greenwood Funeral	R.L. Polk Co Publishers	Image pg. A43
1951	Bvaas Foul Home SC	R.L. Polk Co Publishers	Image pg. A47
	Fvans J N	R.L. Polk Co Publishers	Image pg. A47
1935	Harpst Arth H embalmer Harpst Funeral Home r	R.L. Polk Co Publishers	
	Harpst Emma E r	R.L. Polk Co Publishers	
	Funeral Home Ine Mrs Martha B Harpst mgr	R.L. Polk Co Publishers	
	Harpst Emma E r	R.L. Polk Co Publishers	
	h	R.L. Polk Co Publishers	
1930	Harpst Arth H undtkr Harpst Funeral Home r	R.L. Polk Co Publishers	
	Harpst Funeral Home Mrs Mattie E Harpst	R.L. Polk Co Publishers	
	Harpst Mattie E Mrs Harpst Funeral Home h	R.L. Polk Co Publishers	
	KING Rudolph Julia K pntr Heisers Inc h	R.L. Polk Co Publishers	
	KING Walter Loretta pntr Heisers Inc h	R.L. Polk Co Publishers	
1920	BROWNS Eldred T Bertha A janitor Cascade School h	R.L. Polk Co Publishers	

### 8741 GREENWOOD AVE

<u>Year</u>	<u>Uses</u>	<u>Source</u>	
1930	Hopkins Arlie E Alvilda Model Garage h	R.L. Polk Co Publishers	
1925	Johansen Bert J Bertha driver h	R.L. Polk Co Publishers	

### 8745 GREENWOOD AVE

<u>Year</u>	<u>Uses</u>	<u>Source</u>	
1960	Olympic Auto Rebuild A SU	R.L. Polk Co Publishers	Image pg. A38
1955	Olympic Auto Rebuild	R.L. Polk Co Publishers	Image pg. A43
1951	Bobs Model Auto Rebuild	R.L. Polk Co Publishers	Image pg. A47

## FINDINGS

### 8751 GREENWOOD AVE

<u>Year</u>	<u>Uses</u>	<u>Source</u>	
1960	Model Automotive Serv Inc reprs A SU	R.L. Polk Co Publishers	Image pg. A38
1955	reprs	R.L. Polk Co Publishers	Image pg. A43
	Model Automotive Serv Inc	R.L. Polk Co Publishers	Image pg. A43
1951	reprs SU	R.L. Polk Co Publishers	Image pg. A47
	Model Automotive Serv Inc	R.L. Polk Co Publishers	Image pg. A47

### 8760 GREENWOOD AVE

<u>Year</u>	<u>Uses</u>	<u>Source</u>	
1960	Evans Cummnings Funeral Home A SU	R.L. Polk Co Publishers	Image pg. A38

### 8815 GREENWOOD AVE

<u>Year</u>	<u>Uses</u>	<u>Source</u>	
1944	Pettingill Elsie M Mrs	R. L. Polk & Co.	Image pg. A52

### 8905 GREENWOOD AVE

<u>Year</u>	<u>Uses</u>	<u>Source</u>
1935	Tada Genjiro Yoshi gdir h	R.L. Polk Co Publishers
	Kiyoshi r	R.L. Polk Co Publishers
	Tada Genjiro Yoshi gdir h	R.L. Polk Co Publishers

### GREENWOOD AVE N

#### 8536 GREENWOOD AVE N

<u>Year</u>	<u>Uses</u>	<u>Source</u>
2017	HAPPY FEET	Cole Information Services
2009	BALDERDASH BOOKS & ART	Cole Information Services
2004	GREENWOOD BOOKS	Cole Information Services
1999	GREENWOOD BOOKS	Cole Information Services
1994	COST LESS BOOKS	Cole Information Services

#### 8537 GREENWOOD AVE N

<u>Year</u>	<u>Uses</u>	<u>Source</u>
2017	URBAN LIGHT STUDIOS AT GREENWOOD COL	Cole Information Services
	STEFANIE BENESH	Cole Information Services
2014	URBAN LIGHT STUDIOS AT GREENWOOD COL	Cole Information Services
	PIROOZ EKRAMI	Cole Information Services
	BROOKE FOX	Cole Information Services
	DOUGLAS WOY	Cole Information Services

## FINDINGS

<u>Year</u>	<u>Uses</u>	<u>Source</u>
2004	SMASH DESIGN LLC	Cole Information Services
	WILLIAM WELCH	Cole Information Services
1999	HARPER WELCH	Cole Information Services
	MARC CLEMENTS	Cole Information Services
	SMASH DESIGN	Cole Information Services
1994	SMASH DESIGN	Cole Information Services

### 8539 GREENWOOD AVE N

<u>Year</u>	<u>Uses</u>	<u>Source</u>
2014	GARYS GAMES & HOBBIES	Cole Information Services
	GARYS GAMES	Cole Information Services
2009	PUGET BRIDGE SUPPLY	Cole Information Services
	GARYS GAMES	Cole Information Services
2004	GARYS GAMES & HOBBIES	Cole Information Services
	OCCUPANT UNKNOWN	Cole Information Services
1999	GARYS GAMES	Cole Information Services
1994	GARYS GAMES	Cole Information Services

### 8540 GREENWOOD AVE N

<u>Year</u>	<u>Uses</u>	<u>Source</u>
2017	MY LOCKSMITH	Cole Information Services
2014	MY LOCKSMITH	Cole Information Services
2004	LA CONASUPO MARKET	Cole Information Services
1999	TAGGART MARY K DC	Cole Information Services
1994	MARK H NOLTING	Cole Information Services
	MARY K TAGGART DC	Cole Information Services

### 8541 GREENWOOD AVE N

<u>Year</u>	<u>Uses</u>	<u>Source</u>
2017	CAVE CREEK COMPUTERS	Cole Information Services
2009	CAVE CREEK COMPUTERS	Cole Information Services

### 8544 GREENWOOD AVE N

<u>Year</u>	<u>Uses</u>	<u>Source</u>
2017	THE SHOE STUDIO	Cole Information Services
2014	SHOE STUDIO THE	Cole Information Services
2004	SOL FLORIS ANTIQUES	Cole Information Services
	SHERIDAN JANE AT YOUR SERVICE	Cole Information Services
1999	B J CONSTRUCTION SERVICE	Cole Information Services
	ANTIKA II	Cole Information Services

## FINDINGS

<u>Year</u>	<u>Uses</u>	<u>Source</u>
1999	ORIENTAL ART & RUG SERVICE	Cole Information Services
1994	ROCKET COMICS & COLLECTIBLES	Cole Information Services

### 8548 GREENWOOD AVE N

<u>Year</u>	<u>Uses</u>	<u>Source</u>
2017	GREENWOOD NAIL SPA	Cole Information Services
	AVAILABLE LOCKSMITH	Cole Information Services
2014	AVAILABLE LOCKSMITH	Cole Information Services
	GREENWOOD NAIL SPA	Cole Information Services
2009	POLA BELLE	Cole Information Services
	PHAN HOA THILY	Cole Information Services
2004	PRO NAILS	Cole Information Services
1999	PRO NAILS	Cole Information Services
	THE PERFECT NAILS	Cole Information Services

### 8549 GREENWOOD AVE N

<u>Year</u>	<u>Uses</u>	<u>Source</u>
2017	BARONOFF	Cole Information Services
	EMERGENCY AUTO LOCKSMITH	Cole Information Services
2014	BARONOFF	Cole Information Services
	EMERGENCY AUTO LOCKSMITH	Cole Information Services
2009	BARANOF INC	Cole Information Services
2004	BARANOF RESTAURANT	Cole Information Services
1999	BARANOF RESTAURANT	Cole Information Services
1994	BARANOF RESTAURANT	Cole Information Services

### 8550 GREENWOOD AVE N

<u>Year</u>	<u>Uses</u>	<u>Source</u>
2017	GAINSBURG	Cole Information Services
2014	GAINSBURG	Cole Information Services
2009	ERNIE B S	Cole Information Services
	CLINE MFG JEWELERS INC	Cole Information Services
2004	B ERNIE	Cole Information Services
1999	CLINE CUSTOM JEWELERS	Cole Information Services
1994	CLINE MANUFACTURERS JEWELERS	Cole Information Services
	ONEILS JEWELERS	Cole Information Services

### 8551 GREENWOOD AVE N

<u>Year</u>	<u>Uses</u>	<u>Source</u>
2017	GREAT CLIPS	Cole Information Services



## FINDINGS

<u>Year</u>	<u>Uses</u>	<u>Source</u>
2017	STEPHEN DRZEWICKI	Cole Information Services
	WHOLE LIFE YOGA	Cole Information Services
	A & A LOCKSMITH	Cole Information Services
	THE TOWERS ON GREENWOOD	Cole Information Services
	WELLS FARGO ATM	Cole Information Services
	KMART	Cole Information Services
	THE HOUSE SPORTS	Cole Information Services
	MARY HSIEH	Cole Information Services
	WILLIAM MAINAGA	Cole Information Services
	AMANDA MOORE	Cole Information Services
	MANU PUSHPENDRAN	Cole Information Services
	DUSTIN SNYDER	Cole Information Services
	KATHRYN SWEENEY	Cole Information Services
	DAVID ATKINS	Cole Information Services
	DAVID BUCCI	Cole Information Services
	ANTHONY CROSSLEY	Cole Information Services
	CARI GARAND	Cole Information Services
	ROLAND KILCHER	Cole Information Services
	JENNICA KREGER	Cole Information Services
	MARK NUFABLE	Cole Information Services
	CHRISTINE RANDALL	Cole Information Services
	INA DIEM	Cole Information Services
	ANDREW KURTZ	Cole Information Services
	DAVID PEDERSON	Cole Information Services
	JANNETTE HARTLEY	Cole Information Services
	ERIN LARGE	Cole Information Services
	JUSTIN MURRY	Cole Information Services
	ALLISON PAUL	Cole Information Services
	ANDREW SALITURI	Cole Information Services
	ERIN BRESLIN	Cole Information Services
	LEAH BUCK	Cole Information Services
	ALEXIS KYRIAKEDES	Cole Information Services
	DURSTIN WILSON	Cole Information Services
	CHRISTOPHER FAIR	Cole Information Services
	TYLER MARSHALL	Cole Information Services
	SABRINA SQUIRES	Cole Information Services
	JESSICA TINGG	Cole Information Services
	THEODORE ABSHIRE	Cole Information Services

## FINDINGS

<u>Year</u>	<u>Uses</u>	<u>Source</u>
2017	INDU BASAVIAIAH	Cole Information Services
	JENNIFER GAMELIN	Cole Information Services
	ANTHONY GARZZONA	Cole Information Services
	BOBBY HOLDEN	Cole Information Services
	VERONICA MAGANA	Cole Information Services
	AMY BONERTZ	Cole Information Services
	ROBERT MACCORMAC	Cole Information Services
	JEFFREY SCOTTI	Cole Information Services
	JAMES SILSBY	Cole Information Services
	KATHRYN BORNE	Cole Information Services
	STEPHANIE CARLSON	Cole Information Services
	WILL CHAN	Cole Information Services
	PILLAGERS PUB	Cole Information Services
2014	CREATIVE DESIGN CONCEPTS	Cole Information Services
	GREAT CLIPS	Cole Information Services
	PILLAGERS PUB	Cole Information Services
	WHOLE LIFE YOGA	Cole Information Services
	HOUSE SPORTS THE	Cole Information Services
	TOWERS ON GREENWOOD THE	Cole Information Services
	JR GOSS	Cole Information Services
	AMANDA ALLEN	Cole Information Services
	BRITTANY HELMS	Cole Information Services
	SARAH ILLG	Cole Information Services
	ANDREW SALITURI	Cole Information Services
	MICHAEL ZUVER	Cole Information Services
	GAURAV AGRAWAL	Cole Information Services
	MARIA AYALA	Cole Information Services
	JEFFERY HARTLEY	Cole Information Services
	DURSTIN WILSON	Cole Information Services
	THEODORE ABSHIRE	Cole Information Services
	BOBBY HOLDEN	Cole Information Services
	SEAN LOARIE	Cole Information Services
	AARON MOHR	Cole Information Services
JESSICA TINGG	Cole Information Services	
WATARU AOYAMA	Cole Information Services	
NICHOLAS COLLINS	Cole Information Services	
DANILO CORTEZ	Cole Information Services	
HIDEO KAWAMURA	Cole Information Services	

## FINDINGS

<u>Year</u>	<u>Uses</u>	<u>Source</u>
2014	KATHRYN BORNE	Cole Information Services
	STEPHANIE CARLSON	Cole Information Services
	BENJAMIN CUGUANO	Cole Information Services
	JASON LOCKROW	Cole Information Services
	ROBERT MACCORMAC	Cole Information Services
	CHRISTOPHER MURSKI	Cole Information Services
	JEFFREY SCOTTI	Cole Information Services
	JULIE RADZ	Cole Information Services
	DAVID ATKINS	Cole Information Services
	DAVID BUCCI	Cole Information Services
	PIMEI COONSE	Cole Information Services
	ANTHONY CROSSLEY	Cole Information Services
	ROLAND KILCHER	Cole Information Services
	DONNA LARSON	Cole Information Services
	WAN LI	Cole Information Services
	WILLIAM MAINAGA	Cole Information Services
	TIFFANY SANNES	Cole Information Services
	DUSTIN SNYDER	Cole Information Services
	INA DIEM	Cole Information Services
	ALEXANDER DONOSO	Cole Information Services
ZACHARY SZEP	Cole Information Services	
2009	HIDEO KAWAMURA	Cole Information Services
	MATT GARREFFA	Cole Information Services
	REBECCA SHERWOOD	Cole Information Services
	WATARU AOYAMA	Cole Information Services
	BERNADETTE KUZOV	Cole Information Services
	JACOB NORBE	Cole Information Services
	TANIKA PARDO	Cole Information Services
	TIM SORENSEN	Cole Information Services
	STEVEN ZUBER	Cole Information Services
	STEVEN ARNOLD	Cole Information Services
	PAT WICKSTROM	Cole Information Services
	JESSE COLEY	Cole Information Services
	JON MEDLIN	Cole Information Services
	EMILY BAY	Cole Information Services
	INA DIEM	Cole Information Services
	CLARK GOSS	Cole Information Services
JANNETTE HARTLEY	Cole Information Services	

## FINDINGS

<u>Year</u>	<u>Uses</u>	<u>Source</u>
2009	LYNN VANANTWERP	Cole Information Services
	YASUKO TAMURA	Cole Information Services
	AMANDA PEIFFER	Cole Information Services
	KEN UNG	Cole Information Services
	TANYA KELLER	Cole Information Services
	JESSICA MARTIN	Cole Information Services
	DAVID PIEPER	Cole Information Services
	ANDREW LULEY	Cole Information Services
	M CURTIS	Cole Information Services
	MEGAN MYERS	Cole Information Services
	MARGOT BARKER	Cole Information Services
	BRIAN MICKELSON	Cole Information Services
	WEILUN LEE	Cole Information Services
	HARRIET STARKEY	Cole Information Services
	DOROTHY ADAMSON	Cole Information Services
	TREVOR IWASZUK	Cole Information Services
	BOBBY HOLDEN	Cole Information Services
	JACK SELLE	Cole Information Services
	WHOLE LIFE YOGA	Cole Information Services
	THE TOWERS ON GREENWOOD	Cole Information Services
BRIAN MAXWELL	Cole Information Services	
SCHOOL OF OOM YUNG DOE	Cole Information Services	
GREAT CLIPS FOR HAIR	Cole Information Services	
PILLAGERS PUB	Cole Information Services	
2004	SUB ZONE	Cole Information Services
	J BOLEJACK	Cole Information Services
	LEIGH HENDRYX	Cole Information Services
	CHARLES HUNT	Cole Information Services
	WEILUN LEE	Cole Information Services
	WILLIAM BAILEY	Cole Information Services
	MOHAMMAD ALMUTI	Cole Information Services
	LINDSEY TAYLOR	Cole Information Services
	BRIAN JONES	Cole Information Services
	CT ADAMSON	Cole Information Services
	STEFAN CULOS	Cole Information Services
	CATHERINE MUSANGI	Cole Information Services
	SHEILA SWEENEW	Cole Information Services
SCOTT FARLEY	Cole Information Services	

## FINDINGS

<u>Year</u>	<u>Uses</u>	<u>Source</u>
2004	JERRY FARNHAM	Cole Information Services
	S HOFFMAN	Cole Information Services
	LANCE HIRAKAWA	Cole Information Services
	MARNELL GOSS	Cole Information Services
	STACY OTTO	Cole Information Services
	TIM SORENSEN	Cole Information Services
	RAY JOHNSON	Cole Information Services
	YEO KIM	Cole Information Services
	JILL CARNEY	Cole Information Services
	JOHN GREVSTAD	Cole Information Services
	MATTHEW MONTAGNER	Cole Information Services
	BRUCE FORBES	Cole Information Services
	ENZO BRADY	Cole Information Services
	TARA GUBERSKI	Cole Information Services
	MATTHEW WEISS	Cole Information Services
	MICHAEL HORNER	Cole Information Services
	NATALIE MCGOVERN	Cole Information Services
	JESSICA BRITT	Cole Information Services
	CLAY THOMSON	Cole Information Services
	JANICE KERST	Cole Information Services
	BOUPAHA SOMPHOU	Cole Information Services
	DON DYE	Cole Information Services
	DAVID MCMULLAN	Cole Information Services
	CHRISTOPHER ALDANESE	Cole Information Services
	DAN JOHNSON	Cole Information Services
	PATRICK CABRAL	Cole Information Services
	ANDREW LULEY	Cole Information Services
TRACIE SALSMAN	Cole Information Services	
STEFAN SAROIU	Cole Information Services	
HAROLD YEE	Cole Information Services	
1994	KEY BANK	Cole Information Services

### 8552 GREENWOOD AVE N

<u>Year</u>	<u>Uses</u>	<u>Source</u>
2017	LA BOTANA	Cole Information Services
	SAMS LOCKSMITH	Cole Information Services
	LATINOS CELLULAR INC	Cole Information Services
2014	LA BOTANA	Cole Information Services
	LATINOS CELLULAR INC	Cole Information Services



## FINDINGS

<u>Year</u>	<u>Uses</u>	<u>Source</u>
2014	SAMS LOCKSMITH	Cole Information Services
	PAYLESS TRAVEL & CELL PHONE	Cole Information Services
2009	LA BOTANA	Cole Information Services
	DUDLEY OPTICIANS	Cole Information Services
	KING COUNTY OPTICAL	Cole Information Services
	DE GRAZIAS ON GREENWOOD	Cole Information Services
2004	LA BOTANA	Cole Information Services
	DEGRAZIAS ON GREENWOOD	Cole Information Services
	ESTHER ELIZONDO	Cole Information Services
	DE GRAZIAS ON GREENWOOD	Cole Information Services
1999	TACOS & CHURROS	Cole Information Services
	DEGRAZIAS ON GREENWOOD	Cole Information Services
1994	DE GRAZIAS ON GREENWOOD	Cole Information Services

### 8554 GREENWOOD AVE N

<u>Year</u>	<u>Uses</u>	<u>Source</u>
2017	GILLIES & OIL FAMILY CYCLERY	Cole Information Services
	PEMA KHARPO	Cole Information Services
2014	PEMA KHARPO	Cole Information Services
	CONSCIOUS CARE COOPERATIVE	Cole Information Services
2009	PEMA KHARPO	Cole Information Services
	EMMA JEANS CONSIGNMENTS & ANTIQUES	Cole Information Services
2004	HURDS ANTIQUES ETC	Cole Information Services
	PEMA KHARPO	Cole Information Services
	KHARPO PEMA	Cole Information Services
1994	ALS TREASURE HUT	Cole Information Services

### 8556 GREENWOOD AVE N

<u>Year</u>	<u>Uses</u>	<u>Source</u>
2017	7 DAYS EMERGENCY LOCKSMITH	Cole Information Services
	CROSSWALK	Cole Information Services
2014	CROSSWALK	Cole Information Services
	7 DAYS EMERGENCY LOCKSMITH	Cole Information Services
2009	CROSSWALK TAVERN	Cole Information Services
2004	THE CROSSWALK	Cole Information Services
1999	CROSSWALK TAVERN	Cole Information Services
1994	CROSSWALK TAVERN	Cole Information Services

## FINDINGS

### 8558 GREENWOOD AVE N

<u>Year</u>	<u>Uses</u>	<u>Source</u>
2009	TIENDIT LATINA TRES COMPAS	Cole Information Services
2004	MI TIENDITA LATINA	Cole Information Services
	OSCAR SALAZAR	Cole Information Services
1999	MI TIENDITA LATINA	Cole Information Services
1994	LOUIS MENS APPAREL	Cole Information Services

### 8560 GREENWOOD AVE N

<u>Year</u>	<u>Uses</u>	<u>Source</u>
2017	BARNEY GARAGE DOORS	Cole Information Services
	CHAMPION TOWING	Cole Information Services
	SEVEN LOCKSMITH	Cole Information Services
	ONE GARAGE DOORS & GATES	Cole Information Services
	EMERGENCY TOWING	Cole Information Services
	A COMMERCIAL & RESIDENTIAL LOCKSMITH	Cole Information Services
	24 HOUR LOCKSMITH	Cole Information Services
	FAST LOCKSMITH SERVICE	Cole Information Services
	A LOCKS & LOCKSMITH 247	Cole Information Services
	VENTURAGARAGE DOORS	Cole Information Services
	LOCKSMITH	Cole Information Services
	A1 LOCKSMITH SERVICE	Cole Information Services
	A FULL SERVICE LOCKSMITH	Cole Information Services
	24 7 LOCKSMITH	Cole Information Services
	123 GARAGE DOORS & GATES	Cole Information Services
	1 24 HOUR LOCKSMITH	Cole Information Services
	LOCKSMITH SERVICE	Cole Information Services
	A LOCKSMITH	Cole Information Services
	TIMMY TOWING	Cole Information Services
	7 24 LOCKSMITH SERVICE	Cole Information Services
	20 MINUTE LOCKSMITH	Cole Information Services
	ONE EMERGENCY LOCKSMITH	Cole Information Services
	MARES TOWING	Cole Information Services
	A LOCKSMITH SERVICE	Cole Information Services
	MILLER TOWING	Cole Information Services
	EXCELL TOWING	Cole Information Services
	BLEACHERS	Cole Information Services
	ONE 247 LOCKSMITH SERVICE	Cole Information Services
	BILLS OFF BROADWAY	Cole Information Services

## FINDINGS

<u>Year</u>	<u>Uses</u>	<u>Source</u>
2014	JARRETT MORRIS	Cole Information Services
	BILLS OFF BROADWAY	Cole Information Services
	CHAMPION TOWING	Cole Information Services
	SEVEN LOCKSMITH	Cole Information Services
	ONE GARAGE DOORS & GATES	Cole Information Services
	EMERGENCY TOWING	Cole Information Services
	FAST LOCKSMITH SERVICE	Cole Information Services
	LOCKSMITH	Cole Information Services
	A1 LOCKSMITH SERVICE	Cole Information Services
	1 24 HOUR LOCKSMITH	Cole Information Services
	VENTURA GARAGE DOORS	Cole Information Services
	LOCKSMITH SERVICE	Cole Information Services
	123 GARAGE DOORS & GATES	Cole Information Services
	24 7 LOCKSMITH	Cole Information Services
	TIMMY TOWING	Cole Information Services
	7 24 LOCKSMITH SERVICE	Cole Information Services
	ONE EMERGENCY LOCKSMITH	Cole Information Services
	20 MINUTE LOCKSMITH	Cole Information Services
	MARES TOWING	Cole Information Services
	EXCELL TOWING	Cole Information Services
	MILLER TOWING	Cole Information Services
	BARNEY GARAGE DOORS	Cole Information Services
	ONE 247 LOCKSMITH SERVICE	Cole Information Services
2009	K D CONSULTING GROUP LLC	Cole Information Services
	BABALOUISE	Cole Information Services
	KD MORTGAGE SOLUTIONS	Cole Information Services
	HEATHER & DAVID LLC	Cole Information Services
2004	GREEN DOPHIN ANTIQUE MALL	Cole Information Services
1994	GREEN DOLPHIN ANTIQUE MALL	Cole Information Services

### 8564 GREENWOOD AVE N

<u>Year</u>	<u>Uses</u>	<u>Source</u>
2017	NAKED CITY TAPHOUSE	Cole Information Services
2014	NAKED CITY TAPHOUSE	Cole Information Services
	NAKED CITY BREWERY & TAPHOUSE	Cole Information Services
2009	THA KAVE	Cole Information Services
2004	GARBRIEL LOPEZ	Cole Information Services
1999	EL TAPATIO	Cole Information Services
1994	EL TAPATIO	Cole Information Services

## FINDINGS

### 8570 GREENWOOD AVE N

<u>Year</u>	<u>Uses</u>	<u>Source</u>
2017	FLYING BIKE COOPERATIVE BREWERY	Cole Information Services
2009	WAYWARD COFFEEHOUSE	Cole Information Services
2004	OCCUPANT UNKNOWN	Cole Information Services
1999	HORIZON BOOKS	Cole Information Services
1994	MICHAEL & MARK JEWELER	Cole Information Services

### 8572 GREENWOOD AVE N

<u>Year</u>	<u>Uses</u>	<u>Source</u>
2017	FLYING BIKE COOPERATIVE BREWERY	Cole Information Services
2009	RITE ZONE	Cole Information Services
2004	OCCUPANT UNKNOWN	Cole Information Services
	RECOLLECTION BOOKS	Cole Information Services
	HORIZON BOOKS	Cole Information Services
1994	SHELBY'S SHOE STORE	Cole Information Services

### 8574 GREENWOOD AVE N

<u>Year</u>	<u>Uses</u>	<u>Source</u>
2004	LAUNDRY ROOM STUDIO	Cole Information Services
1999	LAUNDRY ROOM STUDIO	Cole Information Services
1994	ELAINE NARDA STUDIO OF DANCE	Cole Information Services

### 8576 GREENWOOD AVE N

<u>Year</u>	<u>Uses</u>	<u>Source</u>
2017	MUNCH CAFE	Cole Information Services
	THE BOSTON BOTTLE	Cole Information Services

### 8580 GREENWOOD AVE N

<u>Year</u>	<u>Uses</u>	<u>Source</u>
2017	NORTH STAR DINER	Cole Information Services
2014	YEN WOR GARDEN RESTAURANT	Cole Information Services
2009	CHINA HARBOR	Cole Information Services
2004	OCCUPANT UNKNOWN	Cole Information Services
	SUN LO YU	Cole Information Services
1999	CHINA FIRST	Cole Information Services
1994	CHINA JADE RESTAURANT & LOUNGE	Cole Information Services

## FINDINGS

### 8700 GREENWOOD AVE N

<u>Year</u>	<u>Uses</u>	<u>Source</u>
1994	PERRY, HOUSTON	Cole Information Services

### 8704 GREENWOOD AVE N

<u>Year</u>	<u>Uses</u>	<u>Source</u>
2017	24 HOUR EXPERT LOCKSMITH	Cole Information Services
	SAFEWAY	Cole Information Services
	ALASKA USA	Cole Information Services
	007 EMERGENCY LOCKSMITH	Cole Information Services
	LOCKOUT SERVICE	Cole Information Services
	AUTO LOCKSMITH	Cole Information Services
2014	LOCKOUT SERVICE	Cole Information Services
	24 HOUR EXPERT LOCKSMITH	Cole Information Services
	ALASKA USA	Cole Information Services
	AUTO LOCKSMITH	Cole Information Services
2009	SAFEWAY	Cole Information Services
1999	SAFEWAY FOOD & DRUG GREENWOOD	Cole Information Services
1994	WESTERN UNION	Cole Information Services
	SAFEWAY STORES INC	Cole Information Services

### 8715 GREENWOOD AVE N

<u>Year</u>	<u>Uses</u>	<u>Source</u>
1994	GREENWOOD CHARBROIL BURGER CO	Cole Information Services

### 8719 GREENWOOD AVE N

<u>Year</u>	<u>Uses</u>	<u>Source</u>
1994	GREENWOOD ELECTRIC MOTORS	Cole Information Services

### 8733 GREENWOOD AVE N

<u>Year</u>	<u>Uses</u>	<u>Source</u>
2014	MARIA MENDOZA	Cole Information Services
2009	AMIRS STEREO TV & VCR REPAIR	Cole Information Services
	OK CORRAL	Cole Information Services
2004	AMIRS STEREO TV & VCR RPR	Cole Information Services
	OK CORRAL	Cole Information Services
1999	OCCUPANT UNKNOWN	Cole Information Services
	AMIRS STEREO TV & VCR REPAIR	Cole Information Services
1994	CHALET BEAU TIQUE	Cole Information Services



## FINDINGS

<u>Year</u>	<u>Uses</u>	<u>Source</u>
1994	AMIRS STEREO TV & VCR REPAIR	Cole Information Services

### 8735 GREENWOOD AVE N

<u>Year</u>	<u>Uses</u>	<u>Source</u>
2017	STEPHANIE BUSCH	Cole Information Services
	YANNA FILIPPIDIS	Cole Information Services
2014	ALEJANDRO MARQUEZ	Cole Information Services
	KLEANE LIBROJO	Cole Information Services
2009	MARIA ESPINOZA	Cole Information Services
	ALEJANDRO MARQUEZ	Cole Information Services
2004	SARAH WHEATON	Cole Information Services
1999	ALEJAND MARQUEZ	Cole Information Services
	J WELLS	Cole Information Services
	TERESA HENDRICKSON	Cole Information Services
1994	WURTELE, D M	Cole Information Services

### 8737 GREENWOOD AVE N

<u>Year</u>	<u>Uses</u>	<u>Source</u>
2017	CHERYL GRINDS	Cole Information Services
	CASSANDRA LEON	Cole Information Services
	GERARD MENENDEZ	Cole Information Services
	SOCORRO ORTIZ	Cole Information Services
	FRANK FERNANDES	Cole Information Services
	DEBORAH MARLOTT	Cole Information Services
	HELEN CONGLETON	Cole Information Services
2014	NATHAN HUERKAMP	Cole Information Services
	JON VANBIBBER	Cole Information Services
	SOCORRO ORTIZ	Cole Information Services
	HELEN CONGLETON	Cole Information Services
	MEGAN GRIBBIN	Cole Information Services
	RYAN VANDEHAAR	Cole Information Services
	DEBORAH MARLOTT	Cole Information Services
	FRANK FERNANDES	Cole Information Services
	GERARD MENENDEZ	Cole Information Services
2009	HELEN CONGLETON	Cole Information Services
	WHITNEY RIVERA	Cole Information Services
	SOCORRO ORTIZ	Cole Information Services
	RYAN VANDEHAAR	Cole Information Services
	DEL DESART	Cole Information Services

## FINDINGS

<u>Year</u>	<u>Uses</u>	<u>Source</u>
2009	VICTORIA TERNES	Cole Information Services
	JOCELYN REYES	Cole Information Services
2004	M GERBER	Cole Information Services
	SOCORRO ORTIZ	Cole Information Services
	RIO DEL	Cole Information Services
	JOY REYES	Cole Information Services
	HERBIE MURRAY	Cole Information Services
	VICTORIA TERNES	Cole Information Services
	1999	CIAN WOODS
1999	I HAGGARD	Cole Information Services
	MICHAEL DONOVAN	Cole Information Services
	GIL SANCHEZ	Cole Information Services
	REBECCA PUTZE	Cole Information Services
	EDWARD BRASLEY	Cole Information Services
	SOCORRO ORTIZ	Cole Information Services
	1994	GOMEZ, REFUJIO
	LARRAURI, C	Cole Information Services

### 8740 GREENWOOD AVE N

<u>Year</u>	<u>Uses</u>	<u>Source</u>
1994	MIMS, ALONZO	Cole Information Services
	ONEAL, B	Cole Information Services

### 8742 GREENWOOD AVE N

<u>Year</u>	<u>Uses</u>	<u>Source</u>
1994	GREENWOOD FLORAL	Cole Information Services

### 8745 GREENWOOD AVE N

<u>Year</u>	<u>Uses</u>	<u>Source</u>
2017	MORGAN KASHUK	Cole Information Services
	SUZANNE SCHREIBER	Cole Information Services
	JENNIFER MARQUEZ	Cole Information Services
	KRIS MCMACKIN	Cole Information Services
	DAVID PEPPEL	Cole Information Services
	MICHAEL PERFETTI	Cole Information Services
	QUENTON TAMINHART	Cole Information Services
	KURT BONHOLZER	Cole Information Services
	NICHOLAS COLLINS	Cole Information Services
	JEFFREY HUBNER	Cole Information Services

## FINDINGS

<u>Year</u>	<u>Uses</u>	<u>Source</u>
2017	PETE KINNEY	Cole Information Services
	KENNETH MARTAY	Cole Information Services
	TRACEY TONKINSON	Cole Information Services
	NICOLAS CHEVALIER	Cole Information Services
	ALISON HALL	Cole Information Services
	KIRSTEN JUUL-MUSIC	Cole Information Services
	DEANA LINDEN	Cole Information Services
	PANURAT POLADITMONTRI	Cole Information Services
	DIANE RUNNING	Cole Information Services
	JESSICA TODOROFF	Cole Information Services
	JULIE BACKUES	Cole Information Services
	KARLIS GAILITIS	Cole Information Services
	THANH GIANG	Cole Information Services
	JULIE PYNE	Cole Information Services
	GREGORY WEBER	Cole Information Services
	KENDALL BECKY	Cole Information Services
	FREDERIC DAGAMAC	Cole Information Services
	REBECCA MORROW	Cole Information Services
	RYAN OTTO	Cole Information Services
	JILL SANDELL	Cole Information Services
	LAMAR SCOTT	Cole Information Services
	PETER SIVESIND	Cole Information Services
	WILL STROUND	Cole Information Services
	YUMIKO KAYUKAWA	Cole Information Services
	BRANDON VOELKEL	Cole Information Services
	KATHERINE BENET	Cole Information Services
	GEONNA DELGADO	Cole Information Services
	ARYN GRAUSE	Cole Information Services
	PRESELY REYNOLDS	Cole Information Services
	ANDREW BAKER	Cole Information Services
VICTORIA DECKER	Cole Information Services	
MEGHAN JAYCOX	Cole Information Services	
LESLIE NIELSEN	Cole Information Services	
RUSSELL KOTT	Cole Information Services	
2014	BRENDAN JOHNSON	Cole Information Services
	COOPER SQUARE	Cole Information Services
	MICHAEL PERFETTI	Cole Information Services
	KURT BONHOLZER	Cole Information Services

## FINDINGS

<u>Year</u>	<u>Uses</u>	<u>Source</u>
2014	CHRISTINA GREENE	Cole Information Services
	VICTORIA HERNANDEZ	Cole Information Services
	JEFFREY HUBNER	Cole Information Services
	PETE KINNEY	Cole Information Services
	MARCOS LLOBERA	Cole Information Services
	JOHN OSGOOD	Cole Information Services
	ISSARAPORN NIMVANVILAS	Cole Information Services
	SANDRA PETERSON	Cole Information Services
	QUENTON TAMINHART	Cole Information Services
	KIRSTEN JUUL-MUSIC	Cole Information Services
	THOMAS JENKINS	Cole Information Services
	YULIYA KASHCHEYEVA	Cole Information Services
	DENISA LATU	Cole Information Services
	GINA WICKSTEAD	Cole Information Services
	CHARLES KARAVITIS	Cole Information Services
	PANURAT POLADITMONTRI	Cole Information Services
	SHERRIE THOMPSON	Cole Information Services
	TIMOTHY JORDAN	Cole Information Services
	AARON MARBERO	Cole Information Services
	RICHARD MAYKEL	Cole Information Services
	ERIC MICHL	Cole Information Services
	KEVIN CONNELL	Cole Information Services
	FREDERIC DAGAMAC	Cole Information Services
	COURTNEY KOMAI	Cole Information Services
	VINCENT MARJES	Cole Information Services
	JULIE PYNE	Cole Information Services
	GREGORY WEBER	Cole Information Services
	JOSH LAMB	Cole Information Services
	PAUL RODRIGUEZ	Cole Information Services
	SAMUEL WHARTON	Cole Information Services
	TIFFANY MABEE	Cole Information Services
	RICHARD SILVA	Cole Information Services
	RAMON RODRIGUEZ	Cole Information Services
	LESLIE NIELSEN	Cole Information Services
	LINDSEY FELICE	Cole Information Services
	MORGAN KASHUK	Cole Information Services
2009	AARON MOHR	Cole Information Services
	GREENWOOD INC	Cole Information Services

## FINDINGS

<u>Year</u>	<u>Uses</u>	<u>Source</u>
2009	SAMANTHA THOMPSON	Cole Information Services
	LINDSAY OHMAN	Cole Information Services
	HAO MA	Cole Information Services
	TIMOTHY WILSON	Cole Information Services
	ROBERT MILLER	Cole Information Services
	JAMES FANUCCI	Cole Information Services
	CATHERINE FLETCHER	Cole Information Services
	LINDSEY FELICE	Cole Information Services
	MICHAEL PERFETTI	Cole Information Services
	CRYSTAL FRITZ	Cole Information Services
	MICHAEL TACKETT	Cole Information Services
	EILEEN JOHNSON	Cole Information Services
	PAUL DELGADO	Cole Information Services
	AARON MARBERG	Cole Information Services
	HOLLY HAYES	Cole Information Services
	ISSARAPORN NIMVANVILAS	Cole Information Services
	ERIC KNAPSTEIN	Cole Information Services
	EILEEN CLARK	Cole Information Services
	VICTORIA HERNANDEZ	Cole Information Services
	JEFFREY HUBNER	Cole Information Services
	MARCOS LLOBERA	Cole Information Services
	JOHN FAUST	Cole Information Services
	JOHN OSGOOD	Cole Information Services
	SHELDON TABALNO	Cole Information Services
	KIRSTEN JUUL-MUSIC	Cole Information Services
	GINA WICKSTEAD	Cole Information Services
	JACK ABBEY	Cole Information Services
	MICHAEL ERDELY	Cole Information Services
	CHRISTINE SIEMUCHA	Cole Information Services
	ERIC MICHL	Cole Information Services
	GREGORY WEBER	Cole Information Services
	FREDERIC DAGAMAC	Cole Information Services
	JULIE PYNE	Cole Information Services
	SHANNON BROVOLD	Cole Information Services
	CAROL SHISLER	Cole Information Services
	RAYMOND HAREMZA	Cole Information Services
	ALISON DEMPSEY-HALL	Cole Information Services
	RICHARD SILVA	Cole Information Services



## FINDINGS

<u>Year</u>	<u>Uses</u>	<u>Source</u>
2009	SEDERIS WRIGHT	Cole Information Services
	VALERIE ANKER	Cole Information Services
	KELSEY KIMURA	Cole Information Services
	NICHOLAS MERTENS	Cole Information Services
	JACQUELINE PRITCHARD	Cole Information Services
2004	BERYL CASTILLO	Cole Information Services
	KATE QUIGLEY	Cole Information Services
	CHANDRA WOOTEN	Cole Information Services
	ROSE CHILDS	Cole Information Services
	JUAN RODRIGUEZ	Cole Information Services
	MIHO YAMAGUCHI	Cole Information Services
	SATIRHEA GONCALVES	Cole Information Services
	ARIANNA MOLLOY	Cole Information Services
	THEA BLUE	Cole Information Services
	ANASTASIA DONOVAN	Cole Information Services
	ALEXANDER CAMBRONERO	Cole Information Services
	BETHANY HINSHAW	Cole Information Services
	JENESSA MCCOUL	Cole Information Services
	AMY STEELE	Cole Information Services
	APRIL MATSON	Cole Information Services
	INA DIEM	Cole Information Services
	DOUGLAS CASS	Cole Information Services
	HEATH RAINWATER	Cole Information Services
	MICHAEL HOPPER	Cole Information Services
	RON MENDOZA	Cole Information Services
	LAUREL FORDORTIZ	Cole Information Services
	JOOHWAN SONG	Cole Information Services
	BRIAN MOOSBURNER	Cole Information Services
	WALT POHL	Cole Information Services
	CHRISTINA ANDERSON	Cole Information Services
	C CROMAR	Cole Information Services
	DAVID BLAIR	Cole Information Services
	JESSICA SHRADER	Cole Information Services
	TANDON DAVIS	Cole Information Services
	LILLIAN ROMANO	Cole Information Services
	DARREN VIALE	Cole Information Services
	SUZANNE SCHREIBER	Cole Information Services
	ISSARAPORN NIMVANVILAS	Cole Information Services

## FINDINGS

<u>Year</u>	<u>Uses</u>	<u>Source</u>
2004	SHAHZAD AZHEM	Cole Information Services
	SHERI HURLEY	Cole Information Services
	ANDREA MCCONCHIE	Cole Information Services
	ALLEN MCCOY	Cole Information Services
	JAMES BROWNING	Cole Information Services
	MIKE SQUIBB	Cole Information Services
1999	ANDY AOKI	Cole Information Services
	NEWPORT SQUARE APARTMENTS	Cole Information Services
	JAYSON LOGHRY	Cole Information Services
	TERENCE TENGAN	Cole Information Services
	COLIN ELIAS	Cole Information Services
	JON BAUMGARDNER	Cole Information Services
	J NICHOLSON	Cole Information Services
	ANGELA REEVE	Cole Information Services
	CHRIS BURK	Cole Information Services
	KARIN SHEETS	Cole Information Services
	TERESA MARPLE	Cole Information Services
	SARAH WIGHS	Cole Information Services
	AHMED AL-FARESI	Cole Information Services
	INA DIEM	Cole Information Services
	E CARRICO-BERINGE	Cole Information Services
	WESTLEY SMITH	Cole Information Services
	MARRIS JONES	Cole Information Services
	JOHANNA WANG	Cole Information Services
	EDWARD CHUNG	Cole Information Services
	DUSTIN RIMES	Cole Information Services
	ALISON MCKEAN	Cole Information Services
	BERNICE LEFOTU	Cole Information Services
	ERIC LINER	Cole Information Services
	AMY FLIKKEMA	Cole Information Services
	B THOMAS	Cole Information Services
	RONALEE SPELLECACY	Cole Information Services
JOHN MITSUELS	Cole Information Services	
GAVIN SKOK	Cole Information Services	
LYNN JOHNSON	Cole Information Services	
C HURBY	Cole Information Services	
TIMM MCINTOSH	Cole Information Services	
MICHAEL LABAY	Cole Information Services	

## FINDINGS

<u>Year</u>	<u>Uses</u>	<u>Source</u>
1999	HAZEL PETERSON	Cole Information Services
	S STAMEY	Cole Information Services
	DEREK KOZLOWSKI	Cole Information Services
	PAUL DELGADO	Cole Information Services
	E GUIDRY	Cole Information Services
	MIKE SQUIBB	Cole Information Services
	V SNOW	Cole Information Services
	DANIEL CHRISTIANSON	Cole Information Services
1994	AUSTIN, BRYAN	Cole Information Services
	NEWPORT SQUARE APARTMENTS	Cole Information Services
	BOUTACOFF, K M	Cole Information Services
	HALL, E W	Cole Information Services
	HENDRICKSON, L	Cole Information Services
	BRACY, MARC	Cole Information Services
	ROTH, P T	Cole Information Services
	MITSUELS, JOHN	Cole Information Services
	KLEPACH, GEORGE	Cole Information Services
	VERDONCK, DAVID	Cole Information Services
	FUNATO, KAORU	Cole Information Services
	JOHNSTON, VICTOR	Cole Information Services
	FAIR, NICK	Cole Information Services
	HILLIS, SHAWN	Cole Information Services
	ANDERSON, MERVIN J	Cole Information Services
	OLSEN, BRANDON	Cole Information Services
	HAMILTON, HOWARD H	Cole Information Services
	FOWLER, RON	Cole Information Services
	SCHOONOVER, TIHANI	Cole Information Services
	DOSSETT, JENNY	Cole Information Services
JOHNSON, F W	Cole Information Services	
YING, LIN	Cole Information Services	
COR COUNSELING SVC	Cole Information Services	
JOHNSON, FRED	Cole Information Services	

### 8750 GREENWOOD AVE N

<u>Year</u>	<u>Uses</u>	<u>Source</u>
2017	JESSIE KARP	Cole Information Services
	BODY & BRAIN HOLISTIC YOGA	Cole Information Services
	PAUL BORRMANN	Cole Information Services
	JOSEPH GLUECKERT	Cole Information Services

## FINDINGS

<u>Year</u>	<u>Uses</u>	<u>Source</u>
2017	ESPERANZA SONGCO	Cole Information Services
	SHANNON CHRISTIANSEN	Cole Information Services
	GLENN MCCULLY	Cole Information Services
	SETH WHELAN	Cole Information Services
	IAN ANDERSON	Cole Information Services
	CATHLEEN KNUTSON	Cole Information Services
	BEATRICE LENTOWICZ	Cole Information Services
	RICHARD ROSABELLA	Cole Information Services
	EMILY SCHORR	Cole Information Services
	ALAN BURNSTEIN	Cole Information Services
	IAN REYES	Cole Information Services
	URSULA MCCULLY	Cole Information Services
	KELLY MCGINLEY	Cole Information Services
	NATALIE SIMPSON	Cole Information Services
	MATTHEW THURBER	Cole Information Services
	MICHAEL VALLIDIS	Cole Information Services
	PHILLIP KNIFONG	Cole Information Services
	MARTHA ANDERSEN	Cole Information Services
	MARY BERRIE	Cole Information Services
	CHARLES BROWN	Cole Information Services
SHARON REDEKER	Cole Information Services	
EVERETT TIMM	Cole Information Services	
GREENWOOD PHYSICAL THERAPY	Cole Information Services	
MICHAEL FISHER	Cole Information Services	
MAURICE BAYNE	Cole Information Services	
2014	ADAM WILKINSON	Cole Information Services
	GREENWOOD PHYSICAL THERAPY	Cole Information Services
	ESTHER DEAN	Cole Information Services
	JOHN FENKER	Cole Information Services
	GLORIA SEITEL	Cole Information Services
	MARY BERRIE	Cole Information Services
	CHARLES BROWN	Cole Information Services
	WENDI DAUMEN	Cole Information Services
	SHARON REDEKER	Cole Information Services
	JULIE VANBEEK	Cole Information Services
	MICHAEL FISHER	Cole Information Services
	MARILYN JENKINS	Cole Information Services
JUDITH JOHNSON	Cole Information Services	

## FINDINGS

<u>Year</u>	<u>Uses</u>	<u>Source</u>
2014	JESSIE KARP	Cole Information Services
	EVERETT TIMM	Cole Information Services
	KAREN WITT	Cole Information Services
	PAUL BORRMANN	Cole Information Services
	JUSTIN KABER	Cole Information Services
	ESPERANZA SONGCO	Cole Information Services
	GLENN MCCULLY	Cole Information Services
	DEVIN SCHULTZ	Cole Information Services
	SETH WHELAN	Cole Information Services
	IAN ANDERSON	Cole Information Services
	SYDNIE HEBERLING	Cole Information Services
	BEATRICE LENTOWICZ	Cole Information Services
	WHITNEY MAJOR	Cole Information Services
	JC PREBLE	Cole Information Services
2009	LAURA SPRINGS	Cole Information Services
	KELLY MCGINLEY	Cole Information Services
	MARILYN JENKINS	Cole Information Services
	GERALD SEITEL	Cole Information Services
	EARL FIELD	Cole Information Services
	EVERETT TIMM	Cole Information Services
	NATHAN STGODDARD	Cole Information Services
	ESPERANZA SONGCO	Cole Information Services
	KYLE ANGELO	Cole Information Services
	IAN ANDERSON	Cole Information Services
	WALTRAUT HEITZ	Cole Information Services
	PAUL HELMUTH	Cole Information Services
	BEATRICE LENTOWICZ	Cole Information Services
	JC PREBLE	Cole Information Services
	DORA HOW	Cole Information Services
	REBECCA GRADY	Cole Information Services
KAYLEEN MCGINLEY	Cole Information Services	
ESTHER DEAN	Cole Information Services	
JOHN FENKER	Cole Information Services	
CRAIG MCCULLY	Cole Information Services	
SHARON REDEKER	Cole Information Services	
JULIE VANBEEK	Cole Information Services	
CHARLES BROWN	Cole Information Services	
MARY BERRIE	Cole Information Services	



## FINDINGS

<u>Year</u>	<u>Uses</u>	<u>Source</u>
2009	JESSIE KARP	Cole Information Services
2004	JUDITH JOHNSON	Cole Information Services
	MARY BERRIE	Cole Information Services
	EARL FIELD	Cole Information Services
	EVERETT TIMM	Cole Information Services
	RUBY WEEKS	Cole Information Services
	ROBERTA STEWART	Cole Information Services
	KYLE ANGELO	Cole Information Services
	MIKE HOLLINSHEAD	Cole Information Services
	SARAH VANCE	Cole Information Services
	SHAWN TIMM	Cole Information Services
	IAN ANDERSON	Cole Information Services
	EMMANUEL CULALA	Cole Information Services
	PAUL HELMUTH	Cole Information Services
	SARAH GREENE	Cole Information Services
	BEATRICE LENTOWICZ	Cole Information Services
	CHARLES REDEKER	Cole Information Services
	KURT YOUNG	Cole Information Services
	JOANIE REITAN	Cole Information Services
	MICKEY YANG	Cole Information Services
	KAYLEEN MCGINLEY	Cole Information Services
	KARL HEITZ	Cole Information Services
	JOHNNY LOZANO	Cole Information Services
	ESTHER DEAN	Cole Information Services
	JOHN FENKER	Cole Information Services
	GERALD SEITEL	Cole Information Services
	MAURICE BAYNE	Cole Information Services
1999	WESTVIEW PLAZA	Cole Information Services
	ANDREW ESTEP	Cole Information Services
	LOIS FENKER	Cole Information Services
	ARIEL TIMM	Cole Information Services
	LYNETTE CHASE	Cole Information Services
	MARY BERRIE	Cole Information Services
	ROBERT DEAN	Cole Information Services
	JOANIE REITAN	Cole Information Services
	JOHNNY LOZANO	Cole Information Services
	JOHN FLEMMING	Cole Information Services
	DOROTHY FIELD	Cole Information Services

## FINDINGS

<u>Year</u>	<u>Uses</u>	<u>Source</u>
1999	IAN ANDERSON	Cole Information Services

### 8760 GREENWOOD AVE N

<u>Year</u>	<u>Uses</u>	<u>Source</u>
2017	ALLISON GUZMAN	Cole Information Services
	JONATHAN CAZAR	Cole Information Services
	STEPHEN MAK	Cole Information Services
	STEPHEN WOHL	Cole Information Services
	MAGGIE GUEL	Cole Information Services
	ALICE KARN	Cole Information Services
	MARCY KUTOK	Cole Information Services
	LORI OLIVER	Cole Information Services
	KRISTIN STGODDARD	Cole Information Services
	MATTHEW DROOYAN	Cole Information Services
	KIEL JOHANSON	Cole Information Services
	ANUSHREE NAGAR	Cole Information Services
	HIMESH PANDYA	Cole Information Services
	MARGARET PETERSEN	Cole Information Services
	LEROY CHADWICK	Cole Information Services
	RACHEL MCCALLUM	Cole Information Services
	REBECCA WILSON	Cole Information Services
	MICHAEL HRITZO	Cole Information Services
	KATHLEEN KARN	Cole Information Services
	PATRICK CHINKIWSKY	Cole Information Services
	MICHIKO PALMER	Cole Information Services
	PETER STEINBERG	Cole Information Services
	JESSICA REDFIELD	Cole Information Services
	EDWIN SHEPHERD	Cole Information Services
	JONAS GREMINGER	Cole Information Services
	MICHELE JAIN	Cole Information Services
	DOROTHY JZYK	Cole Information Services
BARRY LOVIE	Cole Information Services	
WALTER WANT	Cole Information Services	
DAMIAN BOGAS	Cole Information Services	
MALI HITE	Cole Information Services	
2014	JILL WOOLCOCK	Cole Information Services
	WALTER WANT	Cole Information Services
	JESSICA ERICKSON	Cole Information Services
	GREG GARGETT	Cole Information Services

## FINDINGS

<u>Year</u>	<u>Uses</u>	<u>Source</u>
2014	PATRICIA HEGARTY	Cole Information Services
	KEVIN HOUGHTON	Cole Information Services
	NATALIE JARVA	Cole Information Services
	AMANDA MCCUISTION-OTERO	Cole Information Services
	STEPHEN WOHL	Cole Information Services
	RACHEL KENNEDY	Cole Information Services
	RODNEY CHOY	Cole Information Services
	MARCY KUTOK	Cole Information Services
	MATTHEW DROOYAN	Cole Information Services
	KIEL JOHANSON	Cole Information Services
	STEPHANIE MAIRS	Cole Information Services
	DALE SCHWEPPE	Cole Information Services
	LEROY CHADWICK	Cole Information Services
	JENNY LEE	Cole Information Services
	KRISTIN GODDARD	Cole Information Services
	MICHAEL HRITZO	Cole Information Services
	KATHLEEN KARN	Cole Information Services
	LEA ANTONIO	Cole Information Services
	JOY BUSTANOBY	Cole Information Services
	PETER STEINBERG	Cole Information Services
JESSICA FLORES	Cole Information Services	
MICHELE JAIN	Cole Information Services	
DOROTHY JZYK	Cole Information Services	
2009	PATRICIA HEGARTY	Cole Information Services
	HUSKY POKER	Cole Information Services
	STEPHEN WOHL	Cole Information Services
	GREG GARGETT	Cole Information Services
	MAUREEN PICKENS	Cole Information Services
	MICHAEL JOHNSON	Cole Information Services
	IRBY COSSETTE	Cole Information Services
	BRANDON CHANDLER	Cole Information Services
	RODNEY CHOY	Cole Information Services
	KIEL JOHANSON	Cole Information Services
	MARK KIRSCH	Cole Information Services
	DALE SCHWEPPE	Cole Information Services
	KIMBERLY BOESTAM	Cole Information Services
	BENJAMIN WAITE	Cole Information Services
EDMOND JARVA	Cole Information Services	

## FINDINGS

<u>Year</u>	<u>Uses</u>	<u>Source</u>
2009	THOMAS JZYK	Cole Information Services
	ROBERT COONEY	Cole Information Services
	LORI HUDAK	Cole Information Services
	GARY GARDINER	Cole Information Services
	JOY BUSTANOBY	Cole Information Services
	JESSICA REDFIELD	Cole Information Services
	CHRIS METCALF	Cole Information Services
	BARRY LOVIE	Cole Information Services
2004	JESSICA ERICKSON	Cole Information Services
	HENRY EDWARDS	Cole Information Services
	WEN LIAO	Cole Information Services
	J WOMACK	Cole Information Services
	AARON GRUHLKE	Cole Information Services
	BARRY LOVIE	Cole Information Services
	JOHN FOIL	Cole Information Services
	STEPHEN WOHL	Cole Information Services
	TODD HUDAK	Cole Information Services
	MARGARET GREEN	Cole Information Services
	GREG GARGETT	Cole Information Services
	MAUREEN PICKENS	Cole Information Services
	RODNEY CHOY	Cole Information Services
	CAITLIN HAZEN	Cole Information Services
	JUDI JOHANSON	Cole Information Services
	SALLY THOMPSON	Cole Information Services
	VICTORIA CHIA	Cole Information Services
	KEVIN GREEN	Cole Information Services
	ALICE POMIANEK	Cole Information Services
	BRADLEY HALL	Cole Information Services
	EDMOND JARVA	Cole Information Services
	THOMAS JZYK	Cole Information Services
	TAMARA JOHNSON	Cole Information Services
KELLY CHO	Cole Information Services	
KAREN KUIPER	Cole Information Services	
DARANEE OAKLEY	Cole Information Services	
1999	EDMOND JARVA	Cole Information Services
	MARK BIGGERSTAFF	Cole Information Services
	GREGORY GARGETT	Cole Information Services
	TROY MASTERS	Cole Information Services

## FINDINGS

<u>Year</u>	<u>Uses</u>	<u>Source</u>
1999	C TOWNSAN	Cole Information Services
	LORI OLIVER	Cole Information Services
	THOMAS NOONAN	Cole Information Services
	TODD HUDAK	Cole Information Services
	PAUL BRAMKAMP	Cole Information Services
	F CHIU	Cole Information Services
	SHIRLEY BROUGHTON	Cole Information Services
1994	GREENWOOD ANTIQUE MALL	Cole Information Services
	ROD ALBIN AUTO & MOBILE REPAIR	Cole Information Services

### GREENWOOD St

#### 8560 GREENWOOD St

<u>Year</u>	<u>Uses</u>	<u>Source</u>
1935	Bettis Elmo Rocket Coal Co r	R.L. Polk Co Publishers
	Irvin L Dorothy used car	R.L. Polk Co Publishers
	Mosier Harry J h	R.L. Polk Co Publishers

#### 8704 GREENWOOD St

<u>Year</u>	<u>Uses</u>	<u>Source</u>
1930	Alfd H May auto repr	R.L. Polk Co Publishers
	NW	R.L. Polk Co Publishers

#### 8706 GREENWOOD St

<u>Year</u>	<u>Uses</u>	<u>Source</u>
1930	Moore A Harry May mech h	R.L. Polk Co Publishers

#### 8716 GREENWOOD St

<u>Year</u>	<u>Uses</u>	<u>Source</u>
1930	SCHOFIELD Harry B Jean E eng h	R.L. Polk Co Publishers
	Jos J Ellen driver h	R.L. Polk Co Publishers

#### 8730 GREENWOOD St

<u>Year</u>	<u>Uses</u>	<u>Source</u>
1925	Alfred Lila driver h	R.L. Polk Co Publishers
	Kinsey Adaline M wid James h	R.L. Polk Co Publishers

#### 8733 GREENWOOD St

<u>Year</u>	<u>Uses</u>	<u>Source</u>
1935	Olmsted Sallie R Olmsted Realty Co r	R.L. Polk Co Publishers

## FINDINGS

### 8905 GREENWOOD St

<u>Year</u>	<u>Uses</u>	<u>Source</u>
1930	Toda G Yoshi farmer h	R.L. Polk Co Publishers

### N 87TH

#### 105 N 87TH

<u>Year</u>	<u>Uses</u>	<u>Source</u>	
1955	IMac Plherson Ralph A	R.L. Polk Co Publishers	Image pg. A44

#### 107 N 87TH

<u>Year</u>	<u>Uses</u>	<u>Source</u>	
1955	Marlowe John C glazier	R.L. Polk Co Publishers	Image pg. A44

#### 110 N 87TH

<u>Year</u>	<u>Uses</u>	<u>Source</u>	
1955	Vincent Arthi F	R.L. Polk Co Publishers	Image pg. A44

#### 202 N 87TH

<u>Year</u>	<u>Uses</u>	<u>Source</u>	
1955	Hllurlbut Maude E Mrs	R.L. Polk Co Publishers	Image pg. A44
	Newell Geo R a	R.L. Polk Co Publishers	Image pg. A44

#### 209 N 87TH

<u>Year</u>	<u>Uses</u>	<u>Source</u>	
1955	Moore Ronald W	R.L. Polk Co Publishers	Image pg. A44
	Hyndman Ezra J	R.L. Polk Co Publishers	Image pg. A44

#### 210 N 87TH

<u>Year</u>	<u>Uses</u>	<u>Source</u>	
1955	Granger Melvin C	R.L. Polk Co Publishers	Image pg. A44

#### 211 N 87TH

<u>Year</u>	<u>Uses</u>	<u>Source</u>	
1955	Mc Creary Mary A Mrs	R.L. Polk Co Publishers	Image pg. A44

#### 333 N 87TH

<u>Year</u>	<u>Uses</u>	<u>Source</u>	
1955	Parabie S Murray	R.L. Polk Co Publishers	Image pg. A44



## FINDINGS

### 404 N 87TH

<u>Year</u>	<u>Uses</u>	<u>Source</u>	
1955	Scribner Gertrude B Mrs	R.L. Polk Co Publishers	Image pg. A44

### 407 N 87TH

<u>Year</u>	<u>Uses</u>	<u>Source</u>	
1955	Jones Frank P	R.L. Polk Co Publishers	Image pg. A44

### 413 N 87TH

<u>Year</u>	<u>Uses</u>	<u>Source</u>	
1955	Pyle Homer F	R.L. Polk Co Publishers	Image pg. A44

### 414 N 87TH

<u>Year</u>	<u>Uses</u>	<u>Source</u>	
1955	Hill Johannes	R.L. Polk Co Publishers	Image pg. A44

### 417 N 87TH

<u>Year</u>	<u>Uses</u>	<u>Source</u>	
1955	T Medlen Ralph	R.L. Polk Co Publishers	Image pg. A44

### 422 N 87TH

<u>Year</u>	<u>Uses</u>	<u>Source</u>	
1955	Lightle Jas L	R.L. Polk Co Publishers	Image pg. A44
1925	Boyington Minnie E janitor r	R.L. Polk Co Publishers	

### 430 N 87TH

<u>Year</u>	<u>Uses</u>	<u>Source</u>	
1955	Haworth Carlotta Mrs t	R.L. Polk Co Publishers	Image pg. A44

### 434 N 87TH

<u>Year</u>	<u>Uses</u>	<u>Source</u>	
1955	Campbell Ralph M	R.L. Polk Co Publishers	Image pg. A44

### N 87TH R 200 St

### 202 N 87TH R 200 St

<u>Year</u>	<u>Uses</u>	<u>Source</u>	
1930	ANDERSON Ella Mrs restr	R.L. Polk Co Publishers	

## FINDINGS

### **N 87TH ST**

#### **105 N 87TH ST**

<b><u>Year</u></b>	<b><u>Uses</u></b>	<b><u>Source</u></b>	
2005	Vicente Acosta Jr	Cole Information Services	Image pg. A2
	Ciela M Acosta	Cole Information Services	Image pg. A2
1996	WeTbm Tere!sa	R.L. Polk Co. Publishers	Image pg. A5
1990	Ross Douglas E	R.L. Polk Co. Publishers	Image pg. A13
1986	Ross Douglas E	R.L. Polk Co. Publishers	Image pg. A17
1980	Rose Douglas E	R.L. Polk Co. Publishers	Image pg. A23
1970	DUTCHUK JOHN J SU	R.L. Polk Co Publishers	Image pg. A31
1966	QUITSLUND PHELPS G	R.L. Polk Co Publishers	Image pg. A35
1960	Mac Pherson Ralph A A SU	R.L. Polk Co Publishers	Image pg. A39
1951	Mac Pherson R A	R.L. Polk Co Publishers	Image pg. A48
1935	Mac Evelyn M elk r	R.L. Polk Co Publishers	
	Mac Murdoch Mary carp h	R.L. Polk Co Publishers	
1930	Mary Murdock Mary bldg contr	R.L. Polk Co Publishers	
	Mac Evelyn r	R.L. Polk Co Publishers	

#### **107 N 87TH ST**

<b><u>Year</u></b>	<b><u>Uses</u></b>	<b><u>Source</u></b>	
2005	Mike Oberg	Cole Information Services	Image pg. A2
	KMagness	Cole Information Services	Image pg. A2
1996	Hyr n Rob	R.L. Polk Co. Publishers	Image pg. A5
1990	Kurnink Wert Joe	R.L. Polk Co. Publishers	Image pg. A13
1986	Marlowe A Dewey	R.L. Polk Co. Publishers	Image pg. A17
1980	Marlowe A Dewey	R.L. Polk Co. Publishers	Image pg. A23
1975	Marlowe Nettie B Mra	R.L. Polk Co. Publishers	Image pg. A27
1970	SU 3 23 S	R.L. Polk Co Publishers	Image pg. A31
	MARLOWE NETTIE B MRS	R.L. Polk Co Publishers	Image pg. A31
1966	MARLOWE JOHN C GLAZIER	R.L. Polk Co Publishers	Image pg. A35
1960	Marlowe John C glazier A SU	R.L. Polk Co Publishers	Image pg. A39
1951	Marlowe J C 36 HE	R.L. Polk Co Publishers	Image pg. A48
1935	Mar Dewey A r	R.L. Polk Co Publishers	
1930	Av Apt 405	R.L. Polk Co Publishers	
	tor Post I	R.L. Polk Co Publishers	
	STEEDMAN WM F Juliette Golf Edi	R.L. Polk Co Publishers	
	Marlowe John C Nettie B glasswkr C C Belknap Glass Co h	R.L. Polk Co Publishers	
	Steddman Wm glasswkr r	R.L. Polk Co Publishers	

## FINDINGS

<u>Year</u>	<u>Uses</u>	<u>Source</u>
1930	Steedman Wm glazier Raymond E Nyson r	R.L. Polk Co Publishers

### 108 N 87TH ST

<u>Year</u>	<u>Uses</u>	<u>Source</u>	
1975	Senger Charles	R.L. Polk Co. Publishers	Image pg. A27

### 110 N 87TH ST

<u>Year</u>	<u>Uses</u>	<u>Source</u>	
2005	Janet LRayor	Cole Information Services	Image pg. A2
1996	Voth J	R.L. Polk Co. Publishers	Image pg. A5
1990	No Return	R.L. Polk Co. Publishers	Image pg. A13
1986	Palm Vicky	R.L. Polk Co. Publishers	Image pg. A17
1980	Vincent Arth F	R.L. Polk Co. Publishers	Image pg. A23
1975	Vincent Arth F	R.L. Polk Co. Publishers	Image pg. A27
1970	VINCENT ARTH F SU	R.L. Polk Co Publishers	Image pg. A31
1966	VINCENT ARTH F SU	R.L. Polk Co Publishers	Image pg. A35
1960	Vincent Arth F A SU	R.L. Polk Co Publishers	Image pg. A39
1951	Vincent A F	R.L. Polk Co Publishers	Image pg. A48

### 115 N 87TH ST

<u>Year</u>	<u>Uses</u>	<u>Source</u>
1930	Grove Chas M Katie driver hl	R.L. Polk Co Publishers

### 116 N 87TH ST

<u>Year</u>	<u>Uses</u>	<u>Source</u>
1930	JOHANSON Einar Sophia baker Hansen Baking Co Inc h	R.L. Polk Co Publishers

### 202 N 87TH ST

<u>Year</u>	<u>Uses</u>	<u>Source</u>	
2017	NGOC PHAN-QUIROGA	Cole Information Services	
2014	CHI DANG	Cole Information Services	
2009	MARIA BENAVIDES	Cole Information Services	
2005	HWelser	Cole Information Services	Image pg. A2
2004	H WEISER	Cole Information Services	
1990	Storey Irene	R.L. Polk Co. Publishers	Image pg. A13
1986	Storey Irene	R.L. Polk Co. Publishers	Image pg. A17
1980	Sutter H	R.L. Polk Co. Publishers	Image pg. A23
1975	Phillips J B	R.L. Polk Co. Publishers	Image pg. A27
1970	GRIGG CHRIS H SU	R.L. Polk Co Publishers	Image pg. A31

## FINDINGS

<u>Year</u>	<u>Uses</u>	<u>Source</u>	
1966	BERG R C	R.L. Polk Co Publishers	Image pg. A35
1960	Riley Jas C A SU	R.L. Polk Co Publishers	Image pg. A39
1951	Carljen C A	R.L. Polk Co Publishers	Image pg. A48

### 206 N 87TH ST

<u>Year</u>	<u>Uses</u>	<u>Source</u>	
2017	PABLO LEMUS	Cole Information Services	
2009	JPS CLEANING SERVICES	Cole Information Services	
	JUANA LEMUS	Cole Information Services	
2005	Juania A Lenus	Cole Information Services	Image pg. A2
	Pablo I Lemus	Cole Information Services	Image pg. A2
2004	PABLO LEMUS	Cole Information Services	
1999	SONJA LEMUS	Cole Information Services	
1990	Callashan Jack	R.L. Polk Co. Publishers	Image pg. A13
1986	Grimes Barbar	R.L. Polk Co. Publishers	Image pg. A17
1980	No Return Andree J L	R.L. Polk Co. Publishers	Image pg. A23
1975	No Return	R.L. Polk Co. Publishers	Image pg. A27
1970	NEWELL GEO R SU	R.L. Polk Co Publishers	Image pg. A31
1966	NEWELL GEO R SU	R.L. Polk Co Publishers	Image pg. A35
1960	Newvell Geo R trucking A SU	R.L. Polk Co Publishers	Image pg. A39
1951	Newell 0 R 3 HE	R.L. Polk Co Publishers	Image pg. A48

### 209 N 87TH ST

<u>Year</u>	<u>Uses</u>	<u>Source</u>	
2017	STEPHEN HALL	Cole Information Services	
2014	SHAWN MCEACHERN	Cole Information Services	
2009	CALVIN ROOKS	Cole Information Services	
2005	Calvin E Rooks	Cole Information Services	Image pg. A2
	Cals Home Repair	Cole Information Services	Image pg. A2
	Adelina Rooks	Cole Information Services	Image pg. A2
2004	CALVIN ROOKS	Cole Information Services	
	CALS HOME REPAIR	Cole Information Services	
1999	CALVIN ROOKS	Cole Information Services	
1996	Rook Calvin	R.L. Polk Co. Publishers	Image pg. A5
1990	Strada V	R.L. Polk Co. Publishers	Image pg. A13
	Velazquez Manuel	R.L. Polk Co. Publishers	Image pg. A13
1986	Harris David	R.L. Polk Co. Publishers	Image pg. A17
	Guitierrez Jose	R.L. Polk Co. Publishers	Image pg. A17
1980	Wallis Nancy	R.L. Polk Co. Publishers	Image pg. A23

## FINDINGS

<u>Year</u>	<u>Uses</u>	<u>Source</u>	
1975	Thompson T M	R.L. Polk Co. Publishers	Image pg. A27
	Birkinahaw R Grant	R.L. Polk Co. Publishers	Image pg. A27
1970	CASEY CYNTHIA A SU	R.L. Polk Co Publishers	Image pg. A31
	PITTON LOUIS S SU	R.L. Polk Co Publishers	Image pg. A31
1966	PITTON LOUIS S SU	R.L. Polk Co Publishers	Image pg. A35
	HINDMAN EZRA J SU	R.L. Polk Co Publishers	Image pg. A35
1960	Carpenter Earl H A SU	R.L. Polk Co Publishers	Image pg. A39
	Hyndman Ezra J A SU	R.L. Polk Co Publishers	Image pg. A39
1951	Moore H W	R.L. Polk Co Publishers	Image pg. A48
1935	Darmody Quinn E Margt C lab h	R.L. Polk Co Publishers	

### 210 N 87TH ST

<u>Year</u>	<u>Uses</u>	<u>Source</u>	
2017	ERNESTO VOLANTE	Cole Information Services	
2009	ANSELMO PARAGGUA	Cole Information Services	
2005	Maria TVolante	Cole Information Services	Image pg. A2
2004	MARIA VOLANTE	Cole Information Services	
1960	Chamberlin Glenn A	R.L. Polk Co Publishers	Image pg. A39
1951	Conner L M Mrs 6 HB	R.L. Polk Co Publishers	Image pg. A48
1935	CALDER Matilda J wid Jas r	R.L. Polk Co Publishers	
	Minnie G wid Arth R r	R.L. Polk Co Publishers	
	Conner Golden musician r	R.L. Polk Co Publishers	
	Cottage Coffee Shop Mrs Ella Anderson Mr Lillian Conner	R.L. Polk Co Publishers	
1930	CONNER Ella H wid Will D h	R.L. Polk Co Publishers	
	Barber Shop h	R.L. Polk Co Publishers	
	Frank G Irene elk Ebas Gro h 7721	R.L. Polk Co Publishers	
	Govan Fenton J slsmn r	R.L. Polk Co Publishers	
	Pickery Eva acet r	R.L. Polk Co Publishers	
1925	Conner Foster J Lilian barber	R.L. Polk Co Publishers	
	Conner Lillian restrwkr h	R.L. Polk Co Publishers	
	Connor Foster J Lillian barber h	R.L. Polk Co Publishers	
	Connor Golden R Mary B driver r	R.L. Polk Co Publishers	
	h	R.L. Polk Co Publishers	
1920	Co Foster J Lillian M Conner & Hayes h	R.L. Polk Co Publishers	

### 211 N 87TH ST

<u>Year</u>	<u>Uses</u>	<u>Source</u>
2017	GILL MICHAEL C PIANO TUNING	Cole Information Services

## FINDINGS

<u>Year</u>	<u>Uses</u>	<u>Source</u>	
2017	SHAWN MICKELSON	Cole Information Services	
2014	SHAWN MICKELSON	Cole Information Services	
	GILL MICHAEL C PIANO TUNING	Cole Information Services	
2009	BLIND MIKES PIANO SERVICE	Cole Information Services	
	JILLAYNE CATRON	Cole Information Services	
2005	Blind Mikes Piano Service	Cole Information Services	Image pg. A2
	Mike CG III	Cole Information Services	Image pg. A2
2004	MIKE GILL	Cole Information Services	
1999	OCCUPANT UNKNOWN	Cole Information Services	
	HAIR JAZZ	Cole Information Services	
1990	Vacant	R.L. Polk Co. Publishers	Image pg. A13
	b vacant	R.L. Polk Co. Publishers	Image pg. A13
1986	Ramel Joseph	R.L. Polk Co. Publishers	Image pg. A17
	h Paredes J	R.L. Polk Co. Publishers	Image pg. A17
1980	Ramel Joseph	R.L. Polk Co. Publishers	Image pg. A23
1975	Ramel Joseph	R.L. Polk Co. Publishers	Image pg. A27
1970	RAMEL JOSEPH 0 SU	R.L. Polk Co Publishers	Image pg. A31
1966	BALL GRACE MRS SU	R.L. Polk Co Publishers	Image pg. A35
	RAMEL JOSEPH SU	R.L. Polk Co Publishers	Image pg. A35
1960	Patton Doris M A SU	R.L. Polk Co Publishers	Image pg. A39
	Ramel Joseph A SUT	R.L. Polk Co Publishers	Image pg. A39
	Rushing Gayford L A SU	R.L. Polk Co Publishers	Image pg. A39
	Weik Harold P A SUT	R.L. Polk Co Publishers	Image pg. A39
1951	Mo Creary Mary Mrs	R.L. Polk Co Publishers	Image pg. A48
1935	PETERSEN Otto C Norma h	R.L. Polk Co Publishers	
1930	Mc Donald W Ethel barber Community Barber Shop r	R.L. Polk Co Publishers	
1925	Boire Geo A baker	R.L. Polk Co Publishers	
	h	R.L. Polk Co Publishers	
	Mc Donald W Ethel baker h	R.L. Polk Co Publishers	
	Mac Wm D Ethel baker h	R.L. Polk Co Publishers	

### 212 N 87TH ST

<u>Year</u>	<u>Uses</u>	<u>Source</u>
1935	MCPHERSON Sam Rachel h	R.L. Polk Co Publishers
1930	GRIGGS Myron W Ethel V sign pntr GPCorp h	R.L. Polk Co Publishers
1925	NCOL Frank slsmn Spring Cigar Co r	R.L. Polk Co Publishers
	Frank B Mary A lab h	R.L. Polk Co Publishers
1920	Punchess Jennie smstr r	R.L. Polk Co Publishers



## FINDINGS

<u>Year</u>	<u>Uses</u>	<u>Source</u>
1920	NICHOLS Frank B Mary A clk h	R.L. Polk Co Publishers

### 306 N 87TH ST

<u>Year</u>	<u>Uses</u>	<u>Source</u>
1925	Buckley Jno P lab r	R.L. Polk Co Publishers

### 314 N 87TH ST

<u>Year</u>	<u>Uses</u>	<u>Source</u>
1935	Willfong Melville C Irene M empl Cascade Machy & Elec Co h	R.L. Polk Co Publishers
1930	Willgres Melville C Irene M electn CM&ECo h	R.L. Polk Co Publishers
1925	Willgress Melville L Irene electn h	R.L. Polk Co Publishers
1920	Lasley Chas M Alta l eng h	R.L. Polk Co Publishers

### 315 N 87TH ST

<u>Year</u>	<u>Uses</u>	<u>Source</u>
1935	SUTHERLAND Robt pntr h	R.L. Polk Co Publishers

### 333 N 87TH ST

<u>Year</u>	<u>Uses</u>	<u>Source</u>
1951	Mc Intosh P R 36 HE	R.L. Polk Co Publishers
1935	WATSON Geo W Mollie E h	R.L. Polk Co Publishers
1930	WATSON Geo W Mnlle E pntr h	R.L. Polk Co Publishers
1925	Wyse Beatrice F wid Barclay 420 h	R.L. Polk Co Publishers R.L. Polk Co Publishers
1920	WATSON Geo W Mary E painter h	R.L. Polk Co Publishers

Image pg. A48

### 401 N 87TH ST

<u>Year</u>	<u>Uses</u>	<u>Source</u>
2017	HARRIET SORRELL	Cole Information Services
	KIAL ANDERSON	Cole Information Services
	TIFFANY HACH	Cole Information Services
	CALEB HARRIS	Cole Information Services
	NICOLE LAVIGNE	Cole Information Services
	CATHY TURNER	Cole Information Services
	JAMES CLAYTON	Cole Information Services
2014	JAMES CLAYTON	Cole Information Services
	DANIEL GAINES	Cole Information Services
	FREDRIC HAGGETT	Cole Information Services
	NICOLE LAVIGNE	Cole Information Services

## FINDINGS

<u>Year</u>	<u>Uses</u>	<u>Source</u>		
2014	JESSICA OWENS	Cole Information Services		
	MICHAEL SWINDLE	Cole Information Services		
	BONNIE SHARICK	Cole Information Services		
2009	AUDRA WALKER	Cole Information Services		
	B SHARICK	Cole Information Services		
	JAMES CLAYTON	Cole Information Services		
	MARK SOLORIO	Cole Information Services		
2005	Apartments	Cole Information Services	Image pg. A2	
	Ross Beckley	Cole Information Services	Image pg. A2	
	I Orlando Delacruz	Cole Information Services	Image pg. A2	
	Frank S Elkins	Cole Information Services	Image pg. A2	
	+Jose Flamenco	Cole Information Services	Image pg. A2	
	Donald Jones	Cole Information Services	Image pg. A2	
	Martin Luna	Cole Information Services	Image pg. A2	
	Perez B Luna	Cole Information Services	Image pg. A2	
	BSharick	Cole Information Services	Image pg. A2	
	4D Shore	Cole Information Services	Image pg. A2	
	Gopal Singh	Cole Information Services	Image pg. A2	
2004	Ibrehim Turkmen	Cole Information Services	Image pg. A2	
	IBRAHIM TURKMEN	Cole Information Services		
	ROSS BECKLEY	Cole Information Services		
	MARTIN LUNA	Cole Information Services		
	FRANK ELKINS	Cole Information Services		
	DONALD JONES	Cole Information Services		
	ORLANDO DELACRUZ	Cole Information Services		
	D SHORE	Cole Information Services		
	1999	JUSTIN MITCHELL	Cole Information Services	
	FRANK ELKINS	Cole Information Services		
PAT FISHER	Cole Information Services			
C HOFFMAN	Cole Information Services			
DONALD CONOLLY	Cole Information Services			
ROGER MILLER	Cole Information Services			
1996	Campbell Grant	R.L. Polk Co. Publishers	Image pg. A5	
	Conolly Donald	R.L. Polk Co. Publishers	Image pg. A5	
	Gaicán Todd	R.L. Polk Co. Publishers	Image pg. A5	
	Jew S I	R.L. Polk Co. Publishers	Image pg. A5	
	Miller E	R.L. Polk Co. Publishers	Image pg. A5	
	She nil I L	R.L. Polk Co. Publishers	Image pg. A5	

## FINDINGS

<u>Year</u>	<u>Uses</u>	<u>Source</u>	
1994	WALLACE, MARTIN	Cole Information Services	
	BOPPRE, JOHN S	Cole Information Services	
1990	Villa Boitano Apartments	R.L. Polk Co. Publishers	Image pg. A13
	Lee Sang	R.L. Polk Co. Publishers	Image pg. A13
	Snortland Bernard	R.L. Polk Co. Publishers	Image pg. A13
	No Return	R.L. Polk Co. Publishers	Image pg. A13
	Wilkinson Ronald E	R.L. Polk Co. Publishers	Image pg. A13
	Ekloff Bessie	R.L. Polk Co. Publishers	Image pg. A13
	Barkuloo A B	R.L. Polk Co. Publishers	Image pg. A13
	No Return	R.L. Polk Co. Publishers	Image pg. A13
	Ekloff Emil	R.L. Polk Co. Publishers	Image pg. A13
	Evans W	R.L. Polk Co. Publishers	Image pg. A13
	Oliver Nate	R.L. Polk Co. Publishers	Image pg. A13
1986	Villa Boitano Apartments	R.L. Polk Co. Publishers	Image pg. A17
	Fives K E	R.L. Polk Co. Publishers	Image pg. A17
	Peacock Eric	R.L. Polk Co. Publishers	Image pg. A17
	Eggleston Gary L	R.L. Polk Co. Publishers	Image pg. A17
	Frost B	R.L. Polk Co. Publishers	Image pg. A17
	Ekiuff Bessie	R.L. Polk Co. Publishers	Image pg. A17
	Barkuloo A B	R.L. Polk Co. Publishers	Image pg. A17
	Jones	R.L. Polk Co. Publishers	Image pg. A17
	Ekiuff Emil	R.L. Polk Co. Publishers	Image pg. A17
	Evans W	R.L. Polk Co. Publishers	Image pg. A17
	Tallent Steven	R.L. Polk Co. Publishers	Image pg. A17
1980	Villa Boitano Apartments	R.L. Polk Co. Publishers	Image pg. A23
	Fives K E	R.L. Polk Co. Publishers	Image pg. A23
	Sponheim B E	R.L. Polk Co. Publishers	Image pg. A23
	Clark Florence M	R.L. Polk Co. Publishers	Image pg. A23
	Makela	R.L. Polk Co. Publishers	Image pg. A23
	Ekiuff Bessiae	R.L. Polk Co. Publishers	Image pg. A23
	Barkuloo A B	R.L. Polk Co. Publishers	Image pg. A23
	Tallquist A A	R.L. Polk Co. Publishers	Image pg. A23
	Ekloff Emil	R.L. Polk Co. Publishers	Image pg. A23
	Ferguson R W	R.L. Polk Co. Publishers	Image pg. A23
	Vacant	R.L. Polk Co. Publishers	Image pg. A23
1975	Villa Boitano Apartments	R.L. Polk Co. Publishers	Image pg. A27
	ICarpenter John	R.L. Polk Co. Publishers	Image pg. A27
	Sorrel Reverly J Mr	R.L. Polk Co. Publishers	Image pg. A27

## FINDINGS

<u>Year</u>	<u>Uses</u>	<u>Source</u>	
1975	Clark Florence M	R.L. Polk Co. Publishers	Image pg. A27
	Makela Henn	R.L. Polk Co. Publishers	Image pg. A27
	Ekloff Bessie	R.L. Polk Co. Publishers	Image pg. A27
	Halseth Sam E	R.L. Polk Co. Publishers	Image pg. A27
	Jones T E	R.L. Polk Co. Publishers	Image pg. A27
	Ekloff Emil	R.L. Polk Co. Publishers	Image pg. A27
	Boitano John Jr	R.L. Polk Co. Publishers	Image pg. A27
	Tallquist Myrtle	R.L. Polk Co. Publishers	Image pg. A27
1970	VILLA BOITANO APARTMENTS	R.L. Polk Co Publishers	Image pg. A31
	BOITANO DAVIS SU	R.L. Polk Co Publishers	Image pg. A31
	ENGLUND ERIC su	R.L. Polk Co Publishers	Image pg. A31
	BERRY KENNETH su	R.L. Polk Co Publishers	Image pg. A31
	EKLOPFF BESSIE su	R.L. Polk Co Publishers	Image pg. A31
	HALSETH SAM E SU	R.L. Polk Co Publishers	Image pg. A31
	NO RETURN	R.L. Polk Co Publishers	Image pg. A31
	MC NERTHNEY JOSEPH B SU	R.L. Polk Co Publishers	Image pg. A31
	PAULSON MABELLE T SU	R.L. Polk Co Publishers	Image pg. A31
	BARTHO HARRY G SU	R.L. Polk Co Publishers	Image pg. A31

### 402 N 87TH ST

<u>Year</u>	<u>Uses</u>	<u>Source</u>
2014	LENA JOSEFSBERG	Cole Information Services
2009	LENA JOSEFSBERG	Cole Information Services

### 404 N 87TH ST

<u>Year</u>	<u>Uses</u>	<u>Source</u>	
2017	KATIE SHELL	Cole Information Services	
2014	ALFONSO HERMOSILLO	Cole Information Services	
2009	VIC WARNICKY	Cole Information Services	
2005	Nancy Marle Dyer	Cole Information Services	Image pg. A2
	Dogs & A Hammer	Cole Information Services	Image pg. A2
2004	NANCY DYER	Cole Information Services	
1999	DAVID CAMPBELL	Cole Information Services	
1996	Mikhlin Yarly	R.L. Polk Co. Publishers	Image pg. A5
1990	Barbano Thos J Jr	R.L. Polk Co. Publishers	Image pg. A13
1986	Jones Steven	R.L. Polk Co. Publishers	Image pg. A17
1980	Scribner Gertrude B Mrs	R.L. Polk Co. Publishers	Image pg. A23
1975	Scribner Gertrude B Mrs	R.L. Polk Co. Publishers	Image pg. A27
1970	SCRIBNER GERTRUDE B MRS S SU	R.L. Polk Co Publishers	Image pg. A31

## FINDINGS

<u>Year</u>	<u>Uses</u>	<u>Source</u>	
1966	SCRIBNER GERTRUDE B MRS S SU	R.L. Polk Co Publishers	Image pg. A35
1960	Scribner Gertrude B Mrs A SUT	R.L. Polk Co Publishers	Image pg. A39
1951	Burrows G V HE	R.L. Polk Co Publishers	Image pg. A48
1935	Clay Grady C maintenancemn PSP&LCo r	R.L. Polk Co Publishers	
	Clay Grover C Mildred h	R.L. Polk Co Publishers	
1930	CLAY Grover C Mildred E carp h	R.L. Polk Co Publishers	
1925	Clay Grover C Mildred carp h	R.L. Polk Co Publishers	

### 407 N 87TH ST

<u>Year</u>	<u>Uses</u>	<u>Source</u>	
2017	KELLEY CHEN	Cole Information Services	
	SAM MIHALEK	Cole Information Services	
	AMBER SCHMUGGE	Cole Information Services	
	LYALL WALLERSTEDT	Cole Information Services	
	ROBERT HONAN	Cole Information Services	
	DANIEL HARDIN	Cole Information Services	
	ISRAEL JOVANOVICH	Cole Information Services	
	MOZELLE BOWERS	Cole Information Services	
2014	ROEL HINOJOSA	Cole Information Services	
	HENRY RIVAS	Cole Information Services	
	SAM MIHALEK	Cole Information Services	
	MOZELLE BOWERS	Cole Information Services	
	ISRAEL JOVANOVICH	Cole Information Services	
	DANIEL HARDIN	Cole Information Services	
	ROBERT HONAN	Cole Information Services	
	CLAY BAINTE	Cole Information Services	
	CHRISTOPHER JONES	Cole Information Services	
	CHAD HOLLEY	Cole Information Services	
	EVELYN DENEND	Cole Information Services	
2009	DANIEL HARDIN	Cole Information Services	
	JOEL JAMES	Cole Information Services	
	MOZELLE BOWERS	Cole Information Services	
	MONWHEA JENG	Cole Information Services	
	DANIE NETTERMANN	Cole Information Services	
2005	Apartments	Cole Information Services	Image pg. A2
	Mary Pa Erlickson	Cole Information Services	Image pg. A2
	Heather Evans	Cole Information Services	Image pg. A2
	Danll Hardin	Cole Information Services	Image pg. A2
	Joel H James	Cole Information Services	Image pg. A2

## FINDINGS

<u>Year</u>	<u>Uses</u>	<u>Source</u>	
2005	Mary Pa Jolrnsn	Cole Information Services	Image pg. A2
	Jason McIlroy	Cole Information Services	Image pg. A2
	Kelli Phillips	Cole Information Services	Image pg. A2
	Marlou Smith	Cole Information Services	Image pg. A2
	Mario Smith	Cole Information Services	Image pg. A2
	ETaganna	Cole Information Services	Image pg. A2
	MATaganna	Cole Information Services	Image pg. A2
2004	GOPAL SINGH	Cole Information Services	
	DANIEL HARDIN	Cole Information Services	
	MARIO SMITH	Cole Information Services	
	JASON MCILLROY	Cole Information Services	
	MARY ERICKSON	Cole Information Services	
	JOEL JAMES	Cole Information Services	
	KELLI PHILLIPS	Cole Information Services	
1999	DEBRA STEADMAN	Cole Information Services	
	JOSEPH ALFORD	Cole Information Services	
	JASON MCILROY	Cole Information Services	
	KELLY KENNEDY	Cole Information Services	
1996	DANIEL KELLY	Cole Information Services	
	Apod o Al Berg John R 3756 C	R.L. Polk Co. Publishers	Image pg. A5
	Brazill Joe	R.L. Polk Co. Publishers	Image pg. A5
	Fryar Shirly L	R.L. Polk Co. Publishers	Image pg. A5
	Gaughran William	R.L. Polk Co. Publishers	Image pg. A5
	Hopping Noah	R.L. Polk Co. Publishers	Image pg. A5
	Nvege 1 Laurie	R.L. Polk Co. Publishers	Image pg. A5
	Noegel Sno t	R.L. Polk Co. Publishers	Image pg. A5
1994	Poadente Jares P	R.L. Polk Co. Publishers	Image pg. A5
	Whiblen Kelk	R.L. Polk Co. Publishers	Image pg. A5
	ASCIA, MODUS	Cole Information Services	
	NOEL, K M	Cole Information Services	
	ALFORD, JOSEPH JR	Cole Information Services	
1990	IMBODEN, ZAC	Cole Information Services	
	Villa Boitano II Apartments	R.L. Polk Co. Publishers	Image pg. A13
	Cameron Eug E	R.L. Polk Co. Publishers	Image pg. A13
	Butler Charlene D	R.L. Polk Co. Publishers	Image pg. A13
	Traeger Paul	R.L. Polk Co. Publishers	Image pg. A13
	Smith Earl	R.L. Polk Co. Publishers	Image pg. A13
	Coleman Beatrice Mrs	R.L. Polk Co. Publishers	Image pg. A13



## FINDINGS

<u>Year</u>	<u>Uses</u>	<u>Source</u>	
1990	Rickey Noelle	R.L. Polk Co. Publishers	Image pg. A13
	Caldwell Sean	R.L. Polk Co. Publishers	Image pg. A13
	Fix Marian Mrs	R.L. Polk Co. Publishers	Image pg. A13
	Sprott Keith M	R.L. Polk Co. Publishers	Image pg. A13
	Chen Alice	R.L. Polk Co. Publishers	Image pg. A13
	Simons Larry L	R.L. Polk Co. Publishers	Image pg. A13
	Manschreck Carl	R.L. Polk Co. Publishers	Image pg. A13
	Alishunskus June Mrs	R.L. Polk Co. Publishers	Image pg. A13
1986	Nouwens Michl	R.L. Polk Co. Publishers	Image pg. A17
	Rusher Clyde E	R.L. Polk Co. Publishers	Image pg. A17
	Smith June King	R.L. Polk Co. Publishers	Image pg. A17
	Larson G	R.L. Polk Co. Publishers	Image pg. A17
	Fix Frank J	R.L. Polk Co. Publishers	Image pg. A17
	Larsen Alfhile	R.L. Polk Co. Publishers	Image pg. A17
	Allison D	R.L. Polk Co. Publishers	Image pg. A17
	Simons Larry	R.L. Polk Co. Publishers	Image pg. A17
	Lemke Forrest	R.L. Polk Co. Publishers	Image pg. A17
	Alishunskus P	R.L. Polk Co. Publishers	Image pg. A17
	Mc Monigle Siobhan	R.L. Polk Co. Publishers	Image pg. A17
	Villa Boitano II Apartments	R.L. Polk Co. Publishers	Image pg. A17
	Vacant	R.L. Polk Co. Publishers	Image pg. A17
	Sprott Keith	R.L. Polk Co. Publishers	Image pg. A17
Barnett Jerry	R.L. Polk Co. Publishers	Image pg. A17	
1980	Villa Boitano II Apartments	R.L. Polk Co. Publishers	Image pg. A23
	Vacant	R.L. Polk Co. Publishers	Image pg. A23
	Ravetti	R.L. Polk Co. Publishers	Image pg. A23
	Logan Lily	R.L. Polk Co. Publishers	Image pg. A23
	Smith Fred N	R.L. Polk Co. Publishers	Image pg. A23
	Consider Paul	R.L. Polk Co. Publishers	Image pg. A23
	Sliaz	R.L. Polk Co. Publishers	Image pg. A23
	Schell S	R.L. Polk Co. Publishers	Image pg. A23
	Wright Dorothy N	R.L. Polk Co. Publishers	Image pg. A23
	Smith	R.L. Polk Co. Publishers	Image pg. A23
	Brite Mt S	R.L. Polk Co. Publishers	Image pg. A23
	Trousdale Gardner K Mrs	R.L. Polk Co. Publishers	Image pg. A23
	Kirley Margt J Mrs	R.L. Polk Co. Publishers	Image pg. A23
	Tonwrat K	R.L. Polk Co. Publishers	Image pg. A23
1975	Villa Boitano II Apartments	R.L. Polk Co. Publishers	Image pg. A27

## FINDINGS

<u>Year</u>	<u>Uses</u>	<u>Source</u>	
1975	INeater Joy	R.L. Polk Co. Publishers	Image pg. A27
	Martello Monty J	R.L. Polk Co. Publishers	Image pg. A27
	Diabrow Blanche B	R.L. Polk Co. Publishers	Image pg. A27
	Smith Fred N	R.L. Polk Co. Publishers	Image pg. A27
	Ball Gloria C	R.L. Polk Co. Publishers	Image pg. A27
	Jacome Robey C	R.L. Polk Co. Publishers	Image pg. A27
	Klepach Ges	R.L. Polk Co. Publishers	Image pg. A27
	Wright Dorothy N	R.L. Polk Co. Publishers	Image pg. A27
	Daman Barbara E Mrs	R.L. Polk Co. Publishers	Image pg. A27
	Britt Kath Mrs	R.L. Polk Co. Publishers	Image pg. A27
	Mackey Pat	R.L. Polk Co. Publishers	Image pg. A27
	Kirley Margt J Mrs	R.L. Polk Co. Publishers	Image pg. A27
	Knudson Tom	R.L. Polk Co. Publishers	Image pg. A27
1970	VILLA BOITANO II APARTMENTS	R.L. Polk Co Publishers	Image pg. A31
	MARTIN SETH SU	R.L. Polk Co Publishers	Image pg. A31
	MC NALLY CLARENCE A SU	R.L. Polk Co Publishers	Image pg. A31
	MC DONALD LOUISE E MRS SU	R.L. Polk Co Publishers	Image pg. A31
	VACANT	R.L. Polk Co Publishers	Image pg. A31
	VACANT	R.L. Polk Co Publishers	Image pg. A31
	JACOME ROBEY C SU	R.L. Polk Co Publishers	Image pg. A31
	ROLLINS J C SU	R.L. Polk Co Publishers	Image pg. A31
	WRIGHT DOROTHY N SU	R.L. Polk Co Publishers	Image pg. A31
	DAMAN B E SU	R.L. Polk Co Publishers	Image pg. A31
	HUHN EDNsu	R.L. Polk Co Publishers	Image pg. A31
	CUNNINGHAM JOSEPH D SU	R.L. Polk Co Publishers	Image pg. A31
	KIRLEY MARGT J MRS SU	R.L. Polk Co Publishers	Image pg. A31
	PFEIL REGINALD R SU	R.L. Polk Co Publishers	Image pg. A31
1966	GISKE JOHN JR	R.L. Polk Co Publishers	Image pg. A35
1960	Jones Willa Mrs A SU	R.L. Polk Co Publishers	Image pg. A39
1930	Hinzman Wm W Grace formn Chester A Cook r	R.L. Polk Co Publishers	
1925	REYNOLDS Hinsman Grace carp h	R.L. Polk Co Publishers	

### 413 N 87TH ST

<u>Year</u>	<u>Uses</u>	<u>Source</u>	
1966	VACANT	R.L. Polk Co Publishers	Image pg. A35
1960	Pyle Homer F A SU	R.L. Polk Co Publishers	Image pg. A39
1951	Py Se H F 6 BE	R.L. Polk Co Publishers	Image pg. A48
1935	Beattie Walter J Beatrice C h	R.L. Polk Co Publishers	

## FINDINGS

<u>Year</u>	<u>Uses</u>	<u>Source</u>
1930	ry av N h	R.L. Polk Co Publishers
	BEATTIE Walter J Beatrice blksmith	R.L. Polk Co Publishers
1925	Crossan Emma wid Bayard r	R.L. Polk Co Publishers

### 414 N 87TH ST

<u>Year</u>	<u>Uses</u>	<u>Source</u>	
2017	KIM HOLLOWAY	Cole Information Services	
2014	GEOFFREY DUNCAN	Cole Information Services	
2009	ERIKA JOHNSON	Cole Information Services	
2005	Erik La LJohnson	Cole Information Services	Image pg. A2
2004	ERIKA JOHNSON	Cole Information Services	
1999	A BROOKS	Cole Information Services	
1990	No Return	R.L. Polk Co. Publishers	Image pg. A13
1986	Bucholz W P	R.L. Polk Co. Publishers	Image pg. A17
1980	Bucholz W P	R.L. Polk Co. Publishers	Image pg. A23
1975	Bucholz Walter P	R.L. Polk Co. Publishers	Image pg. A27
1970	BUCHOLZ WALTER P SU	R.L. Polk Co Publishers	Image pg. A31
1966	BUCHOLZ WALTER P	R.L. Polk Co Publishers	Image pg. A35
1960	Weik Harold P A SUT	R.L. Polk Co Publishers	Image pg. A40
	Bucholz Walter P A SU	R.L. Polk Co Publishers	Image pg. A39
1951	Hill C H HE	R.L. Polk Co Publishers	Image pg. A48
1935	HILL Jean M wid Arth Youth Beauty Shop	R.L. Polk Co Publishers	
	Johannes J Bertha carp h	R.L. Polk Co Publishers	
	HILL Clarence H r	R.L. Polk Co Publishers	
1930	HILL Johannes Bertha carp h	R.L. Polk Co Publishers	
	Conrad r	R.L. Polk Co Publishers	
	HILL Clarence M Loraine slsmn Tiffany	R.L. Polk Co Publishers	
1925	HILL HUBBELL Joe C Bessie M deputy sheriff h 1004	R.L. Polk Co Publishers	
	Johannes Bertha carp h	R.L. Polk Co Publishers	
	Borsheim Florence sten Danwill Co r	R.L. Polk Co Publishers	
1920	HILLI John Bertha carp h	R.L. Polk Co Publishers	

### 417 N 87TH ST

<u>Year</u>	<u>Uses</u>	<u>Source</u>	
2017	DIANA DEPARADIS	Cole Information Services	
2009	DIANA DEPARADIS	Cole Information Services	
2005	Ralph Wall Medlen	Cole Information Services	Image pg. A2
2004	RALPH MEDLEN	Cole Information Services	

## FINDINGS

<u>Year</u>	<u>Uses</u>	<u>Source</u>	
1999	RALPH MEDLEN	Cole Information Services	
	MEDLEN RALPH WELL DRILLNG	Cole Information Services	
1996	Medl In Ralph	R.L. Polk Co. Publishers	Image pg. A5
1994	MEDLEN, RALPH	Cole Information Services	
1990	Medlen Ralph	R.L. Polk Co. Publishers	Image pg. A13
1986	Medlen Ralph	R.L. Polk Co. Publishers	Image pg. A17
1980	Medlen	R.L. Polk Co. Publishers	Image pg. A23
1975	No Return	R.L. Polk Co. Publishers	Image pg. A27
1970	MEDLEN RALPH SU	R.L. Polk Co Publishers	Image pg. A31
1966	MEDLEN RALPH SU	R.L. Polk Co Publishers	Image pg. A35
1960	Mledilen Ralph O SU	R.L. Polk Co Publishers	Image pg. A40
1951	Medlen Ralph 6 SU	R.L. Polk Co Publishers	Image pg. A48
1935	Clafin Floyd R Indymn r	R.L. Polk Co Publishers	
1930	WAGNER Myrtle r	R.L. Polk Co Publishers	
	Chas H Florence brklyr h	R.L. Polk Co Publishers	
	Schuchardt Chas brklyr r	R.L. Polk Co Publishers	
	Clafin Floyd Indymn r	R.L. Polk Co Publishers	
1925	Myhre Andw Minnie eng h	R.L. Polk Co Publishers	

### 422 N 87TH ST

<u>Year</u>	<u>Uses</u>	<u>Source</u>	
2017	RUTH PETTIS	Cole Information Services	
2014	RUTH PETTIS	Cole Information Services	
2009	RUTH PETTIS	Cole Information Services	
2005	Rutl M Pettis	Cole Information Services	Image pg. A2
2004	RUTH PETTIS	Cole Information Services	
1994	PETTIS, RUTH M	Cole Information Services	
1990	Me Guinness Sue	R.L. Polk Co. Publishers	Image pg. A13
1986	Me Guinness Sue	R.L. Polk Co. Publishers	Image pg. A17
1980	Evans Francis	R.L. Polk Co. Publishers	Image pg. A23
1975	Evans Francis	R.L. Polk Co. Publishers	Image pg. A27
1970	EVANS FRANCIS SU	R.L. Polk Co Publishers	Image pg. A31
1966	EVANS FRANCIS O SU	R.L. Polk Co Publishers	Image pg. A35
1960	Riagan G Dennlis a SU	R.L. Polk Co Publishers	Image pg. A40
1951	Lightle J L 36 HE	R.L. Polk Co Publishers	Image pg. A48
1935	Mc Walter J Ida B h	R.L. Polk Co Publishers	
1920	Boyington Ella M janitor r	R.L. Polk Co Publishers	
	Boyington Mary A wid Ira r	R.L. Polk Co Publishers	
	Boyington Minnie E elk r	R.L. Polk Co Publishers	

## FINDINGS

### 430 N 87TH ST

<u>Year</u>	<u>Uses</u>	<u>Source</u>	
2017	LINDA PIKE	Cole Information Services	
2014	VERN CARR	Cole Information Services	
2009	VERN CARR	Cole Information Services	
2005	no info	Cole Information Services	Image pg. A2
2004	VERN CARR	Cole Information Services	
1999	VERN CARR	Cole Information Services	
1996	Carr Vern	R.L. Polk Co. Publishers	Image pg. A5
	Ca K	R.L. Polk Co. Publishers	Image pg. A5
1994	CARR, VERN	Cole Information Services	
1990	Carr Vern	R.L. Polk Co. Publishers	Image pg. A13
1986	No Return	R.L. Polk Co. Publishers	Image pg. A17
1975	Haworth Carlotta Mrs	R.L. Polk Co. Publishers	Image pg. A27
1970	HAWORTH CARLOTTA MRS SU	R.L. Polk Co Publishers	Image pg. A31
1966	HAWORTH CARLOTTA MRS	R.L. Polk Co Publishers	Image pg. A35
1960	Hawvorth Carlotta Mrs A SIUT	R.L. Polk Co Publishers	Image pg. A40
1951	Haworth Carlota Mrs	R.L. Polk Co Publishers	Image pg. A48
1935	Rutledge Albert I Daisy h	R.L. Polk Co Publishers	
1930	Millirons C B slsmn r	R.L. Polk Co Publishers	
	Rutledge Albt I Daphin A pntr h	R.L. Polk Co Publishers	

### 434 N 87TH ST

<u>Year</u>	<u>Uses</u>	<u>Source</u>	
2009	KATHRYN SERKES	Cole Information Services	
2005	Kathrln A Serkes	Cole Information Services	Image pg. A2
2004	KATHRYN SERKES	Cole Information Services	
1999	KATHRYN SERKES	Cole Information Services	
1996	Serkes Klryn	R.L. Polk Co. Publishers	Image pg. A5
1994	SERKES, KATHRYN	Cole Information Services	
1990	Vacant	R.L. Polk Co. Publishers	Image pg. A13
1986	Lyons Thos	R.L. Polk Co. Publishers	Image pg. A17
1980	Curtis	R.L. Polk Co. Publishers	Image pg. A23
1975	Audet Lila	R.L. Polk Co. Publishers	Image pg. A27
1970	AUDET ALBERT R	R.L. Polk Co Publishers	Image pg. A31
1966	JOHNSON DAVID M SU	R.L. Polk Co Publishers	Image pg. A35
1960	Delaney Jas J A St	R.L. Polk Co Publishers	Image pg. A40
1951	Argast M J 6 BE	R.L. Polk Co Publishers	Image pg. A48
1930	Bank Homer E Leone A electn SBNCorp h	R.L. Polk Co Publishers	

## FINDINGS

<u>Year</u>	<u>Uses</u>	<u>Source</u>
1930	Bank Leone Mrs tchr White Sewing Mach Co r	R.L. Polk Co Publishers
1925	Rutledge Albt I Daisy pntr h	R.L. Polk Co Publishers

### **N GREENWOOD AVE**

#### **8539 N GREENWOOD AVE**

<u>Year</u>	<u>Uses</u>	<u>Source</u>	
2005	Garys Games & Hobbles	Cole Information Services	Image pg. A1
1996	GARYS GAME	R.L. Polk Co. Publishers	Image pg. A6
1990	Sound Actors Workshop The sec	R.L. Polk Co. Publishers	Image pg. A12
1986	Carousel Tavern	R.L. Polk Co. Publishers	Image pg. A16
1980	Carousel Tavern	R.L. Polk Co. Publishers	Image pg. A22
1975	Carousel Tavern	R.L. Polk Co. Publishers	Image pg. A26
1970	JOHNSON CHUCK AMUSEMENT GAMES SU	R.L. Polk Co Publishers	Image pg. A30
	CAROUSEL TAVERN SU	R.L. Polk Co Publishers	Image pg. A30
1966	CAROUSEL TAVERN SUZ 9929	R.L. Polk Co Publishers	Image pg. A34

#### **8540 N GREENWOOD AVE**

<u>Year</u>	<u>Uses</u>	<u>Source</u>	
1996	No ig Mark H	R.L. Polk Co. Publishers	Image pg. A6
	HEALTH	R.L. Polk Co. Publishers	Image pg. A6
	Teggad Mary K	R.L. Polk Co. Publishers	Image pg. A6
	GREENWOOD NATURAL	R.L. Polk Co. Publishers	Image pg. A6
1990	Nolting Mark H naturopath	R.L. Polk Co. Publishers	Image pg. A12
	Acupuncture & Acupressuro Clinic!	R.L. Polk Co. Publishers	Image pg. A12
1986	Vacant	R.L. Polk Co. Publishers	Image pg. A16
1980	Greenwood Beauty School	R.L. Polk Co. Publishers	Image pg. A22
1975	Mister Lees Beauty School	R.L. Polk Co. Publishers	Image pg. A26

#### **8541 N GREENWOOD AVE**

<u>Year</u>	<u>Uses</u>	<u>Source</u>	
1996	W 8 TIENDITA 3613 c	R.L. Polk Co. Publishers	Image pg. A6
1990	Cave Creek Computers comp software	R.L. Polk Co. Publishers R.L. Polk Co. Publishers	Image pg. A12 Image pg. A12
1986	Vacant	R.L. Polk Co. Publishers	Image pg. A16
1980	North End Housing Rehabilitaion Co Op	R.L. Polk Co. Publishers	Image pg. A22
	North End Home Improvement Associates	R.L. Polk Co. Publishers	Image pg. A22
	Greenwood Chamber Of Commerce	R.L. Polk Co. Publishers	Image pg. A22



## FINDINGS

<u>Year</u>	<u>Uses</u>	<u>Source</u>	
1980	Greenwood Community Service Center	R.L. Polk Co. Publishers	Image pg. A22
1975	Vacant	R.L. Polk Co. Publishers	Image pg. A26
1970	VACANT	R.L. Polk Co Publishers	Image pg. A30
	ANSWERING SERVICE INC SU	R.L. Polk Co Publishers	Image pg. A30
	KELLEYS TELEPHONE	R.L. Polk Co Publishers	Image pg. A30
	AURORA ESCROW CO SU	R.L. Polk Co Publishers	Image pg. A30
	EVANS INSURANCE AGENCY SU	R.L. Polk Co Publishers	Image pg. A30
1966	EVANS INSURANCE AGENCY	R.L. Polk Co Publishers	Image pg. A34
	AURORA ESCROW CO SU	R.L. Polk Co Publishers	Image pg. A34
	GREENWOOD TELEPHONE	R.L. Polk Co Publishers	Image pg. A34
	ANSWERING SERVICE INC SU	R.L. Polk Co Publishers	Image pg. A34
	AHLEN REALTY S	R.L. Polk Co Publishers	Image pg. A34

### 8543 N GREENWOOD AVE

<u>Year</u>	<u>Uses</u>	<u>Source</u>	
1980	Vacant	R.L. Polk Co. Publishers	Image pg. A22
1975	Vacant	R.L. Polk Co. Publishers	Image pg. A26
1970	BOBBY JANE BEAUTY SHOP SU	R.L. Polk Co Publishers	Image pg. A30
1966	BOBSSY JANE BEAUTY SHOP SU	R.L. Polk Co Publishers	Image pg. A34

### 8544 N GREENWOOD AVE

<u>Year</u>	<u>Uses</u>	<u>Source</u>	
2005	Sol Florids Vintage Home & Grdn	Cole Information Services	Image pg. A1
1996	STAMPOLA	R.L. Polk Co. Publishers	Image pg. A6
1990	Greenwood Martial Arts & Gift Shop	R.L. Polk Co. Publishers	Image pg. A12
	Unusual Stained Glass	R.L. Polk Co. Publishers	Image pg. A12

### 8548 N GREENWOOD AVE

<u>Year</u>	<u>Uses</u>	<u>Source</u>	
2005	Beile Pola	Cole Information Services	Image pg. A1
	Pro Nails	Cole Information Services	Image pg. A1
1996	RED CARROT CAFE	R.L. Polk Co. Publishers	Image pg. A6
1990	Vacant	R.L. Polk Co. Publishers	Image pg. A12
1980	Hilltop Shop The childrens clo	R.L. Polk Co. Publishers	Image pg. A22
1975	Hilltop Shop The childrens lo	R.L. Polk Co. Publishers	Image pg. A26
1970	HILLTOP SHOP THE CHILDRENS CLO SU	R.L. Polk Co Publishers	Image pg. A30
1966	HILLTOP SHOP THE CHILDRENS CLO SU	R.L. Polk Co Publishers	Image pg. A34

## FINDINGS

### 8549 N GREENWOOD AVE

<u>Year</u>	<u>Uses</u>	<u>Source</u>	
2005	Baranof Restaurant	Cole Information Services	Image pg. A1
1996	BARANOF RESTAURANT	R.L. Polk Co. Publishers	Image pg. A6
1990	llaranof restr	R.L. Polk Co. Publishers	Image pg. A12
	Greenwood Room The cocktails	R.L. Polk Co. Publishers	Image pg. A12
1986	Greenwood Room The cocktails	R.L. Polk Co. Publishers	Image pg. A16
	Baranof restr	R.L. Polk Co. Publishers	Image pg. A16
1980	Greenwood Room The cocktails	R.L. Polk Co. Publishers	Image pg. A22
	Maries Cafe	R.L. Polk Co. Publishers	Image pg. A22
1975	Greenwood Room The cocktails	R.L. Polk Co. Publishers	Image pg. A26
	Maries Cafe	R.L. Polk Co. Publishers	Image pg. A26
1970	MARIES CAFE SU	R.L. Polk Co Publishers	Image pg. A30
	GREENWOOD ROOM THE COCKTAILS SU	R.L. Polk Co Publishers	Image pg. A30
1966	GREENWOOD ROOM THE COCKTAILS SU	R.L. Polk Co Publishers	Image pg. A34
	MARIES CAFE SU	R.L. Polk Co Publishers	Image pg. A34

### 8550 N GREENWOOD AVE

<u>Year</u>	<u>Uses</u>	<u>Source</u>	
2005	Busters Brown Bag Lie + m	Cole Information Services	Image pg. A1
	Busters Brown Bag Dell &Esprs	Cole Information Services	Image pg. A1
	Busters Brown Bag Dell&ESP	Cole Information Services	Image pg. A1
1996	CLINE JEWELERS	R.L. Polk Co. Publishers	Image pg. A6
1990	ONeil Jewelers Inrc	R.L. Polk Co. Publishers	Image pg. A12
1986	ONeil Jewelers Inc	R.L. Polk Co. Publishers	Image pg. A16
1980	ONeil Jewelers Inc	R.L. Polk Co. Publishers	Image pg. A22
1975	Climes ONeil Jewelers & Gifts	R.L. Polk Co. Publishers	Image pg. A26
1970	CLIMES JEWELRY & GIFTS SU	R.L. Polk Co Publishers	Image pg. A30
1966	CLIMES JEWELRY 6 GIFTS SU	R.L. Polk Co Publishers	Image pg. A34

### 8551 N GREENWOOD AVE

<u>Year</u>	<u>Uses</u>	<u>Source</u>	
2005	building	Cole Information Services	Image pg. A1
	B Ct TAdamson	Cole Information Services	Image pg. A1
	DH Adamson	Cole Information Services	Image pg. A1
	0 Christopher R Aldanese	Cole Information Services	Image pg. A1
	B Wataru Aoyama	Cole Information Services	Image pg. A1
	A Davia J Bailey	Cole Information Services	Image pg. A1
	A William F Bailey	Cole Information Services	Image pg. A1

## FINDINGS

<u>Year</u>	<u>Uses</u>	<u>Source</u>	
2005	A Maguel Beltran	Cole Information Services	Image pg. A1
	A Best Media Buy	Cole Information Services	Image pg. A1
	B Enzo Brady	Cole Information Services	Image pg. A1
	B Jessica Britt	Cole Information Services	Image pg. A1
	B O Mayvilynn Cabral	Cole Information Services	Image pg. A1
	B O Patrick D Cabral	Cole Information Services	Image pg. A1
	B Paul Campbell	Cole Information Services	Image pg. A1
	A Bob Carlstrom	Cole Information Services	Image pg. A1
	B Stefan Culos	Cole Information Services	Image pg. A1
	ADillon	Cole Information Services	Image pg. A1
	Andrew Dziedzic	Cole Information Services	Image pg. A1
	B Scott Farley	Cole Information Services	Image pg. A1
	Sunni R Farley	Cole Information Services	Image pg. A1
	B Jerry MFarnham	Cole Information Services	Image pg. A1
	Bruce Forbes	Cole Information Services	Image pg. A1
	Heldi Forrister	Cole Information Services	Image pg. A1
	B Jane LGiynn	Cole Information Services	Image pg. A1
	A Leo Gonzalez	Cole Information Services	Image pg. A1
	B OClark C Goss Jr	Cole Information Services	Image pg. A1
	B O Mamell K Goss	Cole Information Services	Image pg. A1
	B Ana Hendryx	Cole Information Services	Image pg. A1
	B Leigh AHendryx	Cole Information Services	Image pg. A1
	A Lance G Hirakawa	Cole Information Services	Image pg. A1
	SHoffman	Cole Information Services	Image pg. A1
	Greg Hogard	Cole Information Services	Image pg. A1
	A Michoet HHomer	Cole Information Services	Image pg. A1
	A Blythe Hughes	Cole Information Services	Image pg. A1
	B Charles KHunt	Cole Information Services	Image pg. A1
	B Laura Ingalls	Cole Information Services	Image pg. A1
	A Br Ian Jones	Cole Information Services	Image pg. A1
	B Janice Lea Kerst	Cole Information Services	Image pg. A1
	+Yeo Kim	Cole Information Services	Image pg. A1
	B Delores C Lambert	Cole Information Services	Image pg. A1
	A Shahin Lavasani	Cole Information Services	Image pg. A1
	B Weilun Lea	Cole Information Services	Image pg. A1
	A Candace Jo Lemond	Cole Information Services	Image pg. A1
	ana Marasco	Cole Information Services	Image pg. A1
	B Dariene E Mitchell	Cole Information Services	Image pg. A1

## FINDINGS

<u>Year</u>	<u>Uses</u>	<u>Source</u>	
2005	B Matthew M Montagner	Cole Information Services	Image pg. A1
	L L Roscommon	Cole Information Services	Image pg. A1
	Stefan Sarolu	Cole Information Services	Image pg. A1
	A Cary ASchnoebeck	Cole Information Services	Image pg. A1
	B Tim Sorensen	Cole Information Services	Image pg. A1
	B Scott M Stewart	Cole Information Services	Image pg. A1
	Sub Zone	Cole Information Services	Image pg. A1
	B Jun Tamura	Cole Information Services	Image pg. A1
	B 5 Lindsey STaylor	Cole Information Services	Image pg. A1
	Hilarie Thompson	Cole Information Services	Image pg. A1
	A Carrie Tranby	Cole Information Services	Image pg. A1
	B Matther C Welss	Cole Information Services	Image pg. A1
	Harold Yea	Cole Information Services	Image pg. A1
1996	KEY BANK	R.L. Polk Co. Publishers	Image pg. A6
1990	Key lank Of Puget Sound	R.L. Polk Co. Publishers	Image pg. A12
1986	Northwest Bank	R.L. Polk Co. Publishers	Image pg. A16
1980	Northwest Bank Of Washington	R.L. Polk Co. Publishers	Image pg. A22

### 8552 N GREENWOOD AVE

<u>Year</u>	<u>Uses</u>	<u>Source</u>	
2005	De Grazias On Greenwood	Cole Information Services	Image pg. A1
	Degrazias On Greenwood	Cole Information Services	Image pg. A1
	La Botana	Cole Information Services	Image pg. A1
1996	DEGRASAS ON	R.L. Polk Co. Publishers	Image pg. A6
	GREENWOOD	R.L. Polk Co. Publishers	Image pg. A6
	KING COUNTY OPTICAL	R.L. Polk Co. Publishers	Image pg. A6
1990	King County Optical whol	R.L. Polk Co. Publishers	Image pg. A12
1986	De Grazias On Greenwood barber	R.L. Polk Co. Publishers	Image pg. A16
	A King County Optical whol	R.L. Polk Co. Publishers	Image pg. A16
1980	Dougs Styling	R.L. Polk Co. Publishers	Image pg. A22
1975	Petes Barber Shop	R.L. Polk Co. Publishers	Image pg. A26
	King County Optical	R.L. Polk Co. Publishers	Image pg. A26
1970	PETES BARBER SHOP SU	R.L. Polk Co Publishers	Image pg. A30
1966	PETES BARBER SHOP SU	R.L. Polk Co Publishers	Image pg. A34

### 8553 N GREENWOOD AVE

<u>Year</u>	<u>Uses</u>	<u>Source</u>	
1970	WIGWAM DEPARTMENT STORE S BR SU	R.L. Polk Co Publishers	Image pg. A30

## FINDINGS

<u>Year</u>	<u>Uses</u>	<u>Source</u>	
1966	WIGWAM DEPT STORES BR	R.L. Polk Co Publishers	Image pg. A34
	VACANT	R.L. Polk Co Publishers	Image pg. A34

### 8554 N GREENWOOD AVE

<u>Year</u>	<u>Uses</u>	<u>Source</u>	
2005	Pema Kharpo	Cole Information Services	Image pg. A1
	Passport	Cole Information Services	Image pg. A1
1996	HURDS ANTIQUES ETC	R.L. Polk Co. Publishers	Image pg. A6
	ALS TREASURE HUT	R.L. Polk Co. Publishers	Image pg. A6
1990	numisimae tiips	R.L. Polk Co. Publishers	Image pg. A12
	Avra Allen A	R.L. Polk Co. Publishers	Image pg. A12
	Hurds Antiques Etc	R.L. Polk Co. Publishers	Image pg. A12
	Als Treasure Hut coi dlrs	R.L. Polk Co. Publishers	Image pg. A12
1986	/ Black Tie Formal Wear	R.L. Polk Co. Publishers	Image pg. A16
	Als reasure Hut stamp & coin shop	R.L. Polk Co. Publishers	Image pg. A16
1980	Als Treasure Hut stamp & coin shop	R.L. Polk Co. Publishers	Image pg. A22
1975	Vacant	R.L. Polk Co. Publishers	Image pg. A26
	Junes Style Shop wes co	R.L. Polk Co. Publishers	Image pg. A26
1970	VERAS GLAD RAGS WOMENS CLO SU	R.L. Polk Co Publishers	Image pg. A30
1966	VERAS GLAD RAGS WOMENS CLO SU	R.L. Polk Co Publishers	Image pg. A34

### 8555 N GREENWOOD AVE

<u>Year</u>	<u>Uses</u>	<u>Source</u>	
1990	Key Bank Of Puget Soung Addn	R.L. Polk Co. Publishers	Image pg. A12
1986	Northwest Bank Addn Sp	R.L. Polk Co. Publishers	Image pg. A16
1980	Northwest Bank Addn Spl	R.L. Polk Co. Publishers	Image pg. A22
1975	Greenwood Gull Service	R.L. Polk Co. Publishers	Image pg. A26
1970	GREENWOOD GULF SERVICE M	R.L. Polk Co Publishers	Image pg. A30
1966	GREENWOOD GULL SERVICE SU	R.L. Polk Co Publishers	Image pg. A34

### 8556 N GREENWOOD AVE

<u>Year</u>	<u>Uses</u>	<u>Source</u>	
2005	The Crosswalk	Cole Information Services	Image pg. A1
1996	CROSSWALK TAVERN	R.L. Polk Co. Publishers	Image pg. A6
1990	Crosswalk Tavern	R.L. Polk Co. Publishers	Image pg. A12
1986	Vacant	R.L. Polk Co. Publishers	Image pg. A16
1980	American Eagles Hobby Supply Addi Sp	R.L. Polk Co. Publishers	Image pg. A22
1975	Tandy Leather hobby sups	R.L. Polk Co. Publishers	Image pg. A26
1970	MAURES MENS STORE SU	R.L. Polk Co Publishers	Image pg. A30

## FINDINGS

<u>Year</u>	<u>Uses</u>	<u>Source</u>	
1966	MAURES MENS STORE SU	R.L. Polk Co Publishers	Image pg. A34

### 8558 N GREENWOOD AVE

<u>Year</u>	<u>Uses</u>	<u>Source</u>	
2005	MI Tiendita Latna s	Cole Information Services	Image pg. A1
1996	LOUIS MENS APPAREL	R.L. Polk Co. Publishers	Image pg. A6
1986	Vacant	R.L. Polk Co. Publishers	Image pg. A16
1980	American Eagles hobby shop	R.L. Polk Co. Publishers	Image pg. A22
1970	JACKS GREENWOOD HOBBY & MODEL SPEEDWAY SU	R.L. Polk Co Publishers	Image pg. A30
1966	JACKS GREENWOOD HOBBY E MODEL SPEEDWAY SU	R.L. Polk Co Publishers	Image pg. A34

### 8560 N GREENWOOD AVE

<u>Year</u>	<u>Uses</u>	<u>Source</u>	
2005	4 Green Dophin Antique Mall	Cole Information Services	Image pg. A1
1996	NEELAWS CASH & CARRY	R.L. Polk Co. Publishers	Image pg. A6
1990	Fredericks Beauty Salon & Boutique	R.L. Polk Co. Publishers	Image pg. A12
1986	Fredericks Beauty Salon & Boutique	R.L. Polk Co. Publishers	Image pg. A16
1980	Annettes Gallery arts & crafts	R.L. Polk Co. Publishers	Image pg. A22
1970	FUJI TEN CENT STORE SU	R.L. Polk Co Publishers	Image pg. A30
1966	FUJI TEN CENT STORE SU	R.L. Polk Co Publishers	Image pg. A34

### 8562 N GREENWOOD AVE

<u>Year</u>	<u>Uses</u>	<u>Source</u>	
1970	KING COUNTY OPTICAL RET OPTICAL MFG SU	R.L. Polk Co Publishers	Image pg. A30

### 8564 N GREENWOOD AVE

<u>Year</u>	<u>Uses</u>	<u>Source</u>	
2005	Neelams Inc	Cole Information Services	Image pg. A1
1996	EL TAPAT	R.L. Polk Co. Publishers	Image pg. A6
1990	El Tapatio mcxican restr	R.L. Polk Co. Publishers	Image pg. A12
1986	El Tapatio mexican roetr	R.L. Polk Co. Publishers	Image pg. A16
1980	El Tapatio mexican restr	R.L. Polk Co. Publishers	Image pg. A22
1975	Tapatio El mexican restr	R.L. Polk Co. Publishers	Image pg. A26
1970	ACCURATE DRAPERIES SU	R.L. Polk Co Publishers	Image pg. A30
1966	OLSON & POWLESLAND	R.L. Polk Co Publishers	Image pg. A34
	FURNITURE & APPLIANCE CENTER SU	R.L. Polk Co Publishers	Image pg. A34



## FINDINGS

### 8566 N GREENWOOD AVE

<u>Year</u>	<u>Uses</u>	<u>Source</u>	
1970	VACANT	R.L. Polk Co Publishers	Image pg. A30
1966	GREENWOOD SEED & PET STORE SU	R.L. Polk Co Publishers	Image pg. A34
	VACANT	R.L. Polk Co Publishers	Image pg. A34

### 8568 N GREENWOOD AVE

<u>Year</u>	<u>Uses</u>	<u>Source</u>	
1990	Louis Mens Apparel mens clothes	R.L. Polk Co. Publishers	Image pg. A12
1975	Vacant	R.L. Polk Co. Publishers	Image pg. A26
1970	PANDORAS BOX TAVERN	R.L. Polk Co Publishers	Image pg. A30

### 8570 N GREENWOOD AVE

<u>Year</u>	<u>Uses</u>	<u>Source</u>	
1996	HORIZON BOOKS	R.L. Polk Co. Publishers	Image pg. A6
1990	Michael & Mark Jewelers & Gemologist	R.L. Polk Co. Publishers	Image pg. A12
1986	Michael & Mark Je	R.L. Polk Co. Publishers	Image pg. A16
1980	Michael & Mark Jewelry	R.L. Polk Co. Publishers	Image pg. A22
1975	Vacant	R.L. Polk Co. Publishers	Image pg. A26
1970	GREENWOOD DONUT SHOP SU	R.L. Polk Co Publishers	Image pg. A30
1966	NIELSON GREENWCOD PAINT CO SU	R.L. Polk Co Publishers	Image pg. A34

### 8572 N GREENWOOD AVE

<u>Year</u>	<u>Uses</u>	<u>Source</u>	
2005	Horizon Books	Cole Information Services	Image pg. A1
1990	Sbhlbys Shoes ret	R.L. Polk Co. Publishers	Image pg. A12
1986	Greenwood Health Foods	R.L. Polk Co. Publishers	Image pg. A16
1980	Greenwood Health Foods	R.L. Polk Co. Publishers	Image pg. A22
1975	Vacant	R.L. Polk Co. Publishers	Image pg. A26
1970	E 6 E NEW & USED VACUUM	R.L. Polk Co Publishers	Image pg. A30
	CLNS & SEWING MACH SU	R.L. Polk Co Publishers	Image pg. A30
1966	ELETE BAKERY	R.L. Polk Co Publishers	Image pg. A34

### 8574 N GREENWOOD AVE

<u>Year</u>	<u>Uses</u>	<u>Source</u>	
1996	LAUNDRY ROOM STUDIO	R.L. Polk Co. Publishers	Image pg. A6
1990	Narda Elaine Sttcdio Of Gymnastics & Dance The	R.L. Polk Co. Publishers	Image pg. A12
1986	Narda Elaine Studio Of Gymnastics & Dance The	R.L. Polk Co. Publishers	Image pg. A16
		R.L. Polk Co. Publishers	Image pg. A16

## FINDINGS

<u>Year</u>	<u>Uses</u>	<u>Source</u>	
1980	Narora Elaine Studio Of Gymnastics & Dance The	R.L. Polk Co. Publishers	Image pg. A22
1975	Usa Import Co	R.L. Polk Co. Publishers	Image pg. A26
1970	MARIES CAFE OFC SU	R.L. Polk Co Publishers	Image pg. A30
1966	DRESSING CO INC MFRS SU	R.L. Polk Co Publishers	Image pg. A34
	MARIES BLUE CHEESE	R.L. Polk Co Publishers	Image pg. A34
	MARIES BLUE CHEESE	R.L. Polk Co Publishers	Image pg. A34
	DRESSING OF WASH SLS DIV SU	R.L. Polk Co Publishers	Image pg. A34

### 8576 N GREENWOOD AVE

<u>Year</u>	<u>Uses</u>	<u>Source</u>	
1970	VACANT	R.L. Polk Co Publishers	Image pg. A30
1966	GREENWOOD MEAT MARKET SU	R.L. Polk Co Publishers	Image pg. A34
	GREENWOOD MARKET GRO	R.L. Polk Co Publishers	Image pg. A34

### 8580 N GREENWOOD AVE

<u>Year</u>	<u>Uses</u>	<u>Source</u>	
2005	Sun Lo Yu	Cole Information Services	Image pg. A1
1996	CHINA JADE	R.L. Polk Co. Publishers	Image pg. A6
	RESTAURANT & LOUNGE	R.L. Polk Co. Publishers	Image pg. A6
	N GREENWOOD AVE contd	R.L. Polk Co. Publishers	Image pg. A7
	Add Zip 4 Carr Rie Phone	R.L. Polk Co. Publishers	Image pg. A7
1990	Chicna Jade restr	R.L. Polk Co. Publishers	Image pg. A12
	Avra Allen A	R.L. Polk Co. Publishers	Image pg. A12
1986	Tea House restr	R.L. Polk Co. Publishers	Image pg. A16
	N 87TH INTBRSECT	R.L. Polk Co. Publishers	Image pg. A16
1980	Tea House restr	R.L. Polk Co. Publishers	Image pg. A22
1975	Tea House	R.L. Polk Co. Publishers	Image pg. A26
1970	TEA HOUSE RESTR SU	R.L. Polk Co Publishers	Image pg. A30
1966	TEA HOUSE RESTR SU	R.L. Polk Co Publishers	Image pg. A34

### 8616 N GREENWOOD AVE

<u>Year</u>	<u>Uses</u>	<u>Source</u>	
2005	Ollve	Cole Information Services	Image pg. A1

### 8618 N GREENWOOD AVE

<u>Year</u>	<u>Uses</u>	<u>Source</u>	
1996	MAHARAJA AUTHENTIC INDIAN	R.L. Polk Co. Publishers	Image pg. A8
1990	Vacant	R.L. Polk Co. Publishers	Image pg. A12

## FINDINGS

### 8637 N GREENWOOD AVE

<u>Year</u>	<u>Uses</u>	<u>Source</u>	
1990	Ricks Garage	R.L. Polk Co. Publishers	Image pg. A12
	Wilson 13 J	R.L. Polk Co. Publishers	Image pg. A12

### 8648 N GREENWOOD AVE

<u>Year</u>	<u>Uses</u>	<u>Source</u>	
1986	Hilltop Shop The childrens do	R.L. Polk Co. Publishers	Image pg. A16

### 8660 N GREENWOOD AVE

<u>Year</u>	<u>Uses</u>	<u>Source</u>	
1975	Fuji Ten Cent Store	R.L. Polk Co. Publishers	Image pg. A26

### 8704 N GREENWOOD AVE

<u>Year</u>	<u>Uses</u>	<u>Source</u>	
1996	SAFEWAY STORES INC	R.L. Polk Co. Publishers	Image pg. A9
1990	Safeway Stores I cc	R.L. Polk Co. Publishers	Image pg. A12
1986	Safeway Stores Inc	R.L. Polk Co. Publishers	Image pg. A16
1980	Safeway Stores Inc gro	R.L. Polk Co. Publishers	Image pg. A22
1975	Safeway Stores Inc gre	R.L. Polk Co. Publishers	Image pg. A26
1970	SAFEWAY STORES INC GRO SU	R.L. Polk Co Publishers	Image pg. A30

### 8713 N GREENWOOD AVE

<u>Year</u>	<u>Uses</u>	<u>Source</u>	
1966	VACANT	R.L. Polk Co Publishers	Image pg. A34

### 8715 N GREENWOOD AVE

<u>Year</u>	<u>Uses</u>	<u>Source</u>	
1980	Greenwood Burger Co The cafe	R.L. Polk Co. Publishers	Image pg. A22
1975	Short Stop Drive Inn reatr	R.L. Polk Co. Publishers	Image pg. A26
1970	BYS ALL BEEF BURGERS RESTR SU	R.L. Polk Co Publishers	Image pg. A30
1966	BYS ALL BEEF BURGERS RESTR SU	R.L. Polk Co Publishers	Image pg. A34

### 8716 N GREENWOOD AVE

<u>Year</u>	<u>Uses</u>	<u>Source</u>	
1990	Greenwood Burger Co The cafe	R.L. Polk Co. Publishers	Image pg. A12

### 8719 N GREENWOOD AVE

<u>Year</u>	<u>Uses</u>	<u>Source</u>	
1990	Greenwood Electric Motors	R.L. Polk Co. Publishers	Image pg. A12
1986	Greenwood Electric Motors	R.L. Polk Co. Publishers	Image pg. A16
1980	Greenwood Electric Motors	R.L. Polk Co. Publishers	Image pg. A22

## FINDINGS

<u>Year</u>	<u>Uses</u>	<u>Source</u>	
1975	Greenwood Electric Motors	R.L. Polk Co. Publishers	Image pg. A26
1970	GREENWOOD ELECTRIC MOTORS SU	R.L. Polk Co Publishers	Image pg. A30
1966	GREENWOOD ELECTRIC MOTORS SU	R.L. Polk Co Publishers	Image pg. A34

### 8733 N GREENWOOD AVE

<u>Year</u>	<u>Uses</u>	<u>Source</u>	
2005	Amirs Stereo TV & VCR BPR	Cole Information Services	Image pg. A1
	Ok Corral	Cole Information Services	Image pg. A1
1996	AMIRIS STEREO TV	R.L. Polk Co. Publishers	Image pg. A9
	VCR REPAIR	R.L. Polk Co. Publishers	Image pg. A9
	OK CORRAL	R.L. Polk Co. Publishers	Image pg. A9
	Carrancho Mark A	R.L. Polk Co. Publishers	Image pg. A9
1990	Chalet Beau Tique beauty shop	R.L. Polk Co. Publishers	Image pg. A12
	Shezan Restr	R.L. Polk Co. Publishers	Image pg. A12
	Amirs TV & Stereo Repr repr & serv	R.L. Polk Co. Publishers	Image pg. A12
1986	Amirs T V repr & serv	R.L. Polk Co. Publishers	Image pg. A16
	Sliezan Resti	R.L. Polk Co. Publishers	Image pg. A16
	Chalet Beau Tique beauty shop	R.L. Polk Co. Publishers	Image pg. A16
1980	Chalet Beau Tjque beauty shop	R.L. Polk Co. Publishers	Image pg. A22
	Shalemar Stores imported gds	R.L. Polk Co. Publishers	Image pg. A22
1975	Johnson Alan Associates p 1mb sup	R.L. Polk Co. Publishers	Image pg. A26
	Chalet Beau Tique beauty shop	R.L. Polk Co. Publishers	Image pg. A26
	Crystal Construction Inc	R.L. Polk Co. Publishers	Image pg. A26
1970	R P M ERECTORS CONSTN CO SU	R.L. Polk Co Publishers	Image pg. A30
	CHALET BUILDERS SU	R.L. Polk Co Publishers	Image pg. A30
1966	LANE HELEN M MRS	R.L. Polk Co Publishers	Image pg. A34
	HELENS CERAMIC STUDIO SU	R.L. Polk Co Publishers	Image pg. A34

### 8734 N GREENWOOD AVE

<u>Year</u>	<u>Uses</u>	<u>Source</u>	
1966	ANDERSONS ANDY BARBER	R.L. Polk Co Publishers	Image pg. A34
	ANDERSON ROBT C B	R.L. Polk Co Publishers	Image pg. A34

### 8735 N GREENWOOD AVE

<u>Year</u>	<u>Uses</u>	<u>Source</u>	
2005	Apartments	Cole Information Services	Image pg. A1
	Amanda L Purlington	Cole Information Services	Image pg. A1
	Sarah EWhileaton	Cole Information Services	Image pg. A1
1996	Slinmn Bob E	R.L. Polk Co. Publishers	Image pg. A9

## FINDINGS

<u>Year</u>	<u>Uses</u>	<u>Source</u>	
1996	Sletnman Lisa	R.L. Polk Co. Publishers	Image pg. A9
	Wurt ne DM	R.L. Polk Co. Publishers	Image pg. A9
	Jackson J 3640 COOS	R.L. Polk Co. Publishers	Image pg. A9
	Kelley J A	R.L. Polk Co. Publishers	Image pg. A9
	Krusn Treor	R.L. Polk Co. Publishers	Image pg. A9
	Marquec Alejan R	R.L. Polk Co. Publishers	Image pg. A9
1990	Eight Thousand Seven Hucrudred Thirty Five Apts	R.L. Polk Co. Publishers	Image pg. A12
	Bernstein Arthur	R.L. Polk Co. Publishers	Image pg. A12
	Jackson Delores	R.L. Polk Co. Publishers	Image pg. A12
	Arizzadeb Ebrakim	R.L. Polk Co. Publishers	Image pg. A12
	Reynolds Kate E	R.L. Polk Co. Publishers	Image pg. A12
	Wells Joanne M	R.L. Polk Co. Publishers	Image pg. A12
1986	Hahto Lind	R.L. Polk Co. Publishers	Image pg. A12
	Sorrel Bev	R.L. Polk Co. Publishers	Image pg. A16
	Christopherson Ralph I	R.L. Polk Co. Publishers	Image pg. A16
	Coffey Wm F	R.L. Polk Co. Publishers	Image pg. A16
	Andersen Robt J	R.L. Polk Co. Publishers	Image pg. A16
	Latsiom Gao	R.L. Polk Co. Publishers	Image pg. A16
	Vickery Mavis I	R.L. Polk Co. Publishers	Image pg. A16
	Itahto Linda E	R.L. Polk Co. Publishers	Image pg. A16
	Jackson Delors M	R.L. Polk Co. Publishers	Image pg. A16
	Sniitli Leona K	R.L. Polk Co. Publishers	Image pg. A16
	Bennott Toni	R.L. Polk Co. Publishers	Image pg. A16
	Wuntele B M	R.L. Polk Co. Publishers	Image pg. A16
	Eight Thousand Seven I lbndred	R.L. Polk Co. Publishers	Image pg. A16
	Thirty Five Apta	R.L. Polk Co. Publishers	Image pg. A16
	Bennett Tonii 1 L	R.L. Polk Co. Publishers	Image pg. A16
	lIDibble Michil	R.L. Polk Co. Publishers	Image pg. A16
	Azizzadel Ehrahirn	R.L. Polk Co. Publishers	Image pg. A16
	Starkovich Baibira A	R.L. Polk Co. Publishers	Image pg. A16
	Wells Joanne M	R.L. Polk Co. Publishers	Image pg. A16
	Brown Gavin	R.L. Polk Co. Publishers	Image pg. A16
:37 Eighty Seven Thirty Seven Apt	R.L. Polk Co. Publishers	Image pg. A16	
1980	Eight Thousand Seven Hundred Thirty Five	R.L. Polk Co. Publishers	Image pg. A22
	Posayonoth	R.L. Polk Co. Publishers	Image pg. A22
	Storey Ethel P	R.L. Polk Co. Publishers	Image pg. A22
	Lambo Antonette	R.L. Polk Co. Publishers	Image pg. A22

## FINDINGS

<u>Year</u>	<u>Uses</u>	<u>Source</u>	
1980	Andersen Robt J	R.L. Polk Co. Publishers	Image pg. A22
	Wells J M	R.L. Polk Co. Publishers	Image pg. A22
	Brown Gavin	R.L. Polk Co. Publishers	Image pg. A22
1975	Apartments	R.L. Polk Co. Publishers	Image pg. A26
	Prouty Franres L Mrs	R.L. Polk Co. Publishers	Image pg. A26
	Gibout A F	R.L. Polk Co. Publishers	Image pg. A26
	Lundgren Helen	R.L. Polk Co. Publishers	Image pg. A26
	Wells Jo Ann M	R.L. Polk Co. Publishers	Image pg. A26
	Brown	R.L. Polk Co. Publishers	Image pg. A26
1970	APARTMENTS	R.L. Polk Co Publishers	Image pg. A30
	MC CULLEN DANL N	R.L. Polk Co Publishers	Image pg. A30
	PROUTY FRANCES L MRS SU	R.L. Polk Co Publishers	Image pg. A30
	VACANT	R.L. Polk Co Publishers	Image pg. A30
	KAYLOP DOREEN E SU	R.L. Polk Co Publishers	Image pg. A30
	VACANT	R.L. Polk Co Publishers	Image pg. A30
	VACANT	R.L. Polk Co Publishers	Image pg. A30

### 8737 N GREENWOOD AVE

<u>Year</u>	<u>Uses</u>	<u>Source</u>	
2005	Heidy Delrio	Cole Information Services	Image pg. A1
	Gascrpt	Cole Information Services	Image pg. A1
	M Gerber	Cole Information Services	Image pg. A1
	Socorro M Ortiz	Cole Information Services	Image pg. A1
	Joy Royes	Cole Information Services	Image pg. A1
	Victoria Jeanne Ternes	Cole Information Services	Image pg. A1
	building	Cole Information Services	Image pg. A1
	Rio Del	Cole Information Services	Image pg. A1
1996	Baker Seyhan	R.L. Polk Co. Publishers	Image pg. A9
	Baoptse Jean	R.L. Polk Co. Publishers	Image pg. A9
	Chr sophersen Ralph I	R.L. Polk Co. Publishers	Image pg. A9
	Coley Willam E	R.L. Polk Co. Publishers	Image pg. A9
	H 1aggard I L Johnson Dav L 3639 COO	R.L. Polk Co. Publishers	Image pg. A9
	Larrori Clemn	R.L. Polk Co. Publishers	Image pg. A9
	Mulurek Cano	R.L. Polk Co. Publishers	Image pg. A9
	Nash Bere i	R.L. Polk Co. Publishers	Image pg. A9
	Nash Wally	R.L. Polk Co. Publishers	Image pg. A9
	hzt S on o	R.L. Polk Co. Publishers	Image pg. A9
	Terry Jerey	R.L. Polk Co. Publishers	Image pg. A9
1990	Eighty Seven Thirty Seven Apts	R.L. Polk Co. Publishers	Image pg. A12

## FINDINGS

<u>Year</u>	<u>Uses</u>	<u>Source</u>	
1990	Sorrell Beverly J	R.L. Polk Co. Publishers	Image pg. A12
	Christopherson Ralph	R.L. Polk Co. Publishers	Image pg. A12
	Coffey Wm E	R.L. Polk Co. Publishers	Image pg. A12
	Ohlander Paul W	R.L. Polk Co. Publishers	Image pg. A12
	Mazurek Casimir	R.L. Polk Co. Publishers	Image pg. A12
	Minnick Gordon	R.L. Polk Co. Publishers	Image pg. A12
	Iniguez Mario	R.L. Polk Co. Publishers	Image pg. A12
	Rogers Michi C	R.L. Polk Co. Publishers	Image pg. A12
1980	Smith Leorca K	R.L. Polk Co. Publishers	Image pg. A12
	Eighty Seven Thirty Seven Apts	R.L. Polk Co. Publishers	Image pg. A22
	ISorrel Beverley	R.L. Polk Co. Publishers	Image pg. A22
	Dunn Lloyd J	R.L. Polk Co. Publishers	Image pg. A22
	Prozora Fay N	R.L. Polk Co. Publishers	Image pg. A22
	Heikes Carolyn N	R.L. Polk Co. Publishers	Image pg. A22
	Croghan Charles	R.L. Polk Co. Publishers	Image pg. A22
	Vickery Mavis L	R.L. Polk Co. Publishers	Image pg. A22
	Wheeler Madeline L Mrs	R.L. Polk Co. Publishers	Image pg. A22
	Sonexaysana Bounsaysaveuy	R.L. Polk Co. Publishers	Image pg. A22
1975	Smith Leona K	R.L. Polk Co. Publishers	Image pg. A22
	Stanley Homes	R.L. Polk Co. Publishers	Image pg. A26
	IByrd Irene	R.L. Polk Co. Publishers	Image pg. A26
	Donning Cuiril	R.L. Polk Co. Publishers	Image pg. A26
	Smith Alice M Mrs	R.L. Polk Co. Publishers	Image pg. A26
	Mathison Gladys Mrs	R.L. Polk Co. Publishers	Image pg. A26
	Croghan Charles	R.L. Polk Co. Publishers	Image pg. A26
	Vickery Mavis	R.L. Polk Co. Publishers	Image pg. A26
	Wheeler Madeline L Mrs	R.L. Polk Co. Publishers	Image pg. A26
	Boehter Floy D	R.L. Polk Co. Publishers	Image pg. A26
	Smith Leona	R.L. Polk Co. Publishers	Image pg. A26
	Vacant	R.L. Polk Co. Publishers	Image pg. A26
	1970	APARTMENTS	R.L. Polk Co Publishers
TAPP ARTH SU		R.L. Polk Co Publishers	Image pg. A30
CARTER DAVID L		R.L. Polk Co Publishers	Image pg. A30
HATFIELD J M SU		R.L. Polk Co Publishers	Image pg. A30
SCHILLER SAUL		R.L. Polk Co Publishers	Image pg. A30
LORENZO GARY W SU		R.L. Polk Co Publishers	Image pg. A30
REFUERZO GEO		R.L. Polk Co Publishers	Image pg. A30
JOZWICK KATH SU		R.L. Polk Co Publishers	Image pg. A30



## FINDINGS

<u>Year</u>	<u>Uses</u>	<u>Source</u>	
1970	BOELTER E D	R.L. Polk Co Publishers	Image pg. A30
	BARTLE S C SU	R.L. Polk Co Publishers	Image pg. A30
1966	APARTMENTS	R.L. Polk Co Publishers	Image pg. A34
	PROUTY FRANCIS L SU	R.L. Polk Co Publishers	Image pg. A34
	MULLIGAN BESS O MRS	R.L. Polk Co Publishers	Image pg. A34
	GRAYBILL J PAUL SU	R.L. Polk Co Publishers	Image pg. A34
	POE LARRY	R.L. Polk Co Publishers	Image pg. A34
	MC KEOWN MICHL SU	R.L. Polk Co Publishers	Image pg. A34
	VACANT	R.L. Polk Co Publishers	Image pg. A34
	VACANT	R.L. Polk Co Publishers	Image pg. A34
	LANG FLORENCE SU	R.L. Polk Co Publishers	Image pg. A34
	LENZE ROBT F SU	R.L. Polk Co Publishers	Image pg. A34

### 8740 N GREENWOOD AVE

<u>Year</u>	<u>Uses</u>	<u>Source</u>	
1990	Stone David	R.L. Polk Co. Publishers	Image pg. A12
1986	P etk a lloord	R.L. Polk Co. Publishers	Image pg. A16
1980	Fowler L	R.L. Polk Co. Publishers	Image pg. A22
1975	Whitelaw David	R.L. Polk Co. Publishers	Image pg. A26
1970	POLLARD CECIL SU	R.L. Polk Co Publishers	Image pg. A30

### 8742 N GREENWOOD AVE

<u>Year</u>	<u>Uses</u>	<u>Source</u>	
1990	White House Floral Co	R.L. Polk Co. Publishers	Image pg. A12
1986	Vacant	R.L. Polk Co. Publishers	Image pg. A16
1980	Walts Insurance Agency	R.L. Polk Co. Publishers	Image pg. A22
	Westernare Homes Inc	R.L. Polk Co. Publishers	Image pg. A22
1975	Wa lte Insurance Agency	R.L. Polk Co. Publishers	Image pg. A26
1970	WALTS INSURANCE AGENCY SU	R.L. Polk Co Publishers	Image pg. A30

### 8745 N GREENWOOD AVE

<u>Year</u>	<u>Uses</u>	<u>Source</u>	
2005	Miho Yamaguchi	Cole Information Services	Image pg. A1
	building	Cole Information Services	Image pg. A1
	O Chrstira Andarson	Cole Information Services	Image pg. A1
	Klra Anderson	Cole Information Services	Image pg. A1
	Shahzod Azhohn	Cole Information Services	Image pg. A1
	Joe Barlow	Cole Information Services	Image pg. A1
	Thea Bluo	Cole Information Services	Image pg. A1

## FINDINGS

<u>Year</u>	<u>Uses</u>	<u>Source</u>	
2005	James L Browning	Cole Information Services	Image pg. A1
	Olinda J Browning	Cole Information Services	Image pg. A1
	Alexander A Cambronero	Cole Information Services	Image pg. A1
	Marla CEL Cambronero	Cole Information Services	Image pg. A1
	Beryl Castllo	Cole Information Services	Image pg. A1
	CCromar	Cole Information Services	Image pg. A1
	Tandon Davis	Cole Information Services	Image pg. A1
	O tna Mae Diem	Cole Information Services	Image pg. A1
	Anastasia Donovan	Cole Information Services	Image pg. A1
	Lau Lirel Fordortolz	Cole Information Services	Image pg. A1
	Satlrhea O Goncalves	Cole Information Services	Image pg. A1
	Jason L Grovar	Cole Information Services	Image pg. A1
	Sarah Hason io	Cole Information Services	Image pg. A1
	Bellthany Hinshaw	Cole Information Services	Image pg. A1
	Phlong Hong	Cole Information Services	Image pg. A1
	Michael LHopper	Cole Information Services	Image pg. A1
	She Lu	Cole Information Services	Image pg. A1
	Andrea M Mc Coanchle	Cole Information Services	Image pg. A1
	Jenossa A Mc Coul	Cole Information Services	Image pg. A1
	Allan Mc Coy	Cole Information Services	Image pg. A1
	Kelly C Mendoza	Cole Information Services	Image pg. A1
	Ron J Mendoza Jr	Cole Information Services	Image pg. A1
	Brian Moosburner	Cole Information Services	Image pg. A1
	Walt Pohl	Cole Information Services	Image pg. A1
	Rackmrlight Lie	Cole Information Services	Image pg. A1
	Jr Rodriguez	Cole Information Services	Image pg. A1
	Juan Rodriguez Jr	Cole Information Services	Image pg. A1
	Michelle Rodriguez	Cole Information Services	Image pg. A1
	Paul Rodriguez	Cole Information Services	Image pg. A1
	O Lillian M Romano	Cole Information Services	Image pg. A1
	Jessica MSirader	Cole Information Services	Image pg. A1
	JooHwan Song	Cole Information Services	Image pg. A1
	Amy Steele	Cole Information Services	Image pg. A1
	Chnssa Sutler	Cole Information Services	Image pg. A1
	JWTracy	Cole Information Services	Image pg. A1
	Darren Viale	Cole Information Services	Image pg. A1
	David Williams	Cole Information Services	Image pg. A1
	Marina Williams	Cole Information Services	Image pg. A1

## FINDINGS

<u>Year</u>	<u>Uses</u>	<u>Source</u>	
2005	Barbara R Wright	Cole Information Services	Image pg. A1
	Barbara R Wright	Cole Information Services	Image pg. A1
1996	Mu s els Shown	R.L. Polk Co. Publishers	Image pg. A9
	Moll Eric C	R.L. Polk Co. Publishers	Image pg. A9
	Nanley Rihi	R.L. Polk Co. Publishers	Image pg. A9
	Donura Y	R.L. Polk Co. Publishers	Image pg. A9
	Paine Mary FI	R.L. Polk Co. Publishers	Image pg. A9
	Peterson Haunl C	R.L. Polk Co. Publishers	Image pg. A9
	P ngon Mike	R.L. Polk Co. Publishers	Image pg. A9
	Sheals Ka ne	R.L. Polk Co. Publishers	Image pg. A9
	Snow Don C Slalings S 3650 COOS	R.L. Polk Co. Publishers	Image pg. A9
	S lia 3650 COOS	R.L. Polk Co. Publishers	Image pg. A9
	Taylor Paula 36 SO COOS	R.L. Polk Co. Publishers	Image pg. A9
	Thomas Edward B	R.L. Polk Co. Publishers	Image pg. A9
	T irhel	R.L. Polk Co. Publishers	Image pg. A9
	T Bb I S 365 CO S 7 3 B	R.L. Polk Co. Publishers	Image pg. A9
	Ture Norm Jr 360 COOS	R.L. Polk Co. Publishers	Image pg. A9
	Wan Gz Alan	R.L. Polk Co. Publishers	Image pg. A9
	Walson Sheliy	R.L. Polk Co. Publishers	Image pg. A9
	Wri Oht M 8 650 COOS	R.L. Polk Co. Publishers	Image pg. A9
	NEWPORT SQUARE	R.L. Polk Co. Publishers	Image pg. A9
	Abh llt La n	R.L. Polk Co. Publishers	Image pg. A9
	Alone Ericr	R.L. Polk Co. Publishers	Image pg. A9
	Beonrister Heather L	R.L. Polk Co. Publishers	Image pg. A9
	Borgida Alan J	R.L. Polk Co. Publishers	Image pg. A9
	Bsell Den	R.L. Polk Co. Publishers	Image pg. A9
	Caicohrnyr E	R.L. Polk Co. Publishers	Image pg. A9
	Chen John	R.L. Polk Co. Publishers	Image pg. A9
	Ospira Cuoo	R.L. Polk Co. Publishers	Image pg. A9
	Elks Loren A	R.L. Polk Co. Publishers	Image pg. A9
	Grabser Angola Graves Scot 3650 COOS	R.L. Polk Co. Publishers	Image pg. A9
	Hara hr ma Knol	R.L. Polk Co. Publishers	Image pg. A9
	Harsha Angela 350 COOS 784 8 E	R.L. Polk Co. Publishers	Image pg. A9
	Haynard Glenn C	R.L. Polk Co. Publishers	Image pg. A9
	Hendr ckson L	R.L. Polk Co. Publishers	Image pg. A9
	Johnson FW	R.L. Polk Co. Publishers	Image pg. A9
	Laen uch lmn	R.L. Polk Co. Publishers	Image pg. A9
	Lanero ch Robrt	R.L. Polk Co. Publishers	Image pg. A9

## FINDINGS

<u>Year</u>	<u>Uses</u>	<u>Source</u>	
1996	Loghry Jayson	R.L. Polk Co. Publishers	Image pg. A9
	Maurer Barry	R.L. Polk Co. Publishers	Image pg. A9
	Mv Namara Ann	R.L. Polk Co. Publishers	Image pg. A9
	Milsuels Jorhn	R.L. Polk Co. Publishers	Image pg. A9
	Johnson Fred	R.L. Polk Co. Publishers	Image pg. A9
	Jonas Mari M	R.L. Polk Co. Publishers	Image pg. A9
	Joruohaugen enik	R.L. Polk Co. Publishers	Image pg. A9
	King Philip A	R.L. Polk Co. Publishers	Image pg. A9
1990	Newport Square busn & apt sp	R.L. Polk Co. Publishers	Image pg. A12
1980	Merlins Frame & Body Shop	R.L. Polk Co. Publishers	Image pg. A22
1975	Model Automotive Serv Stget	R.L. Polk Co. Publishers	Image pg. A26
1970	OLYMPIC AUTO REBUILD AUTO BODY REPRS SU	R.L. Polk Co Publishers	Image pg. A30
1966	OLYMPIC AUTO REBUILD AUTO BODY REPRS SU	R.L. Polk Co Publishers	Image pg. A34

### 8746 N GREENWOOD AVE

<u>Year</u>	<u>Uses</u>	<u>Source</u>	
1986	Merlins Autobody	R.L. Polk Co. Publishers	Image pg. A16

### 8747 N GREENWOOD AVE

<u>Year</u>	<u>Uses</u>	<u>Source</u>	
1986	Vamcuit	R.L. Polk Co. Publishers	Image pg. A16

### 8750 N GREENWOOD AVE

<u>Year</u>	<u>Uses</u>	<u>Source</u>	
2005	Roberta Stewart	Cole Information Services	Image pg. A1
	S 402 Gloria Seitel	Cole Information Services	Image pg. A1
	Everett GTimm	Cole Information Services	Image pg. A1
	Peggy Alimm	Cole Information Services	Image pg. A1
	Shawn MTmm	Cole Information Services	Image pg. A1
	Sarah Vance	Cole Information Services	Image pg. A1
	Mickey YYang	Cole Information Services	Image pg. A1
	Ronnlel Yang	Cole Information Services	Image pg. A1
	OAlana Young	Cole Information Services	Image pg. A1
	OKurt Young	Cole Information Services	Image pg. A1
	building	Cole Information Services	Image pg. A1
	ETimm	Cole Information Services	Image pg. A1
	S 402 Gerald Seitel	Cole Information Services	Image pg. A1
	S 202 Joanie L Reltan	Cole Information Services	Image pg. A1

## FINDINGS

<u>Year</u>	<u>Uses</u>	<u>Source</u>	
2005	S 504 Sharon S Redeker	Cole Information Services	Image pg. A1
	Charles C Redeker	Cole Information Services	Image pg. A1
	Kayleen P Mc Ginley	Cole Information Services	Image pg. A1
	Meredith Mc Donald	Cole Information Services	Image pg. A1
	S 407 Beatrice M Lentowicz	Cole Information Services	Image pg. A1
	0 Jessie M Karp	Cole Information Services	Image pg. A1
	Judith Johnson	Cole Information Services	Image pg. A1
	Ian Allan Anderson	Cole Information Services	Image pg. A1
	S 207 Kyle J Anaelo	Cole Information Services	Image pg. A1
	S 306 Esther Y Dean	Cole Information Services	Image pg. A1
	John A Fenker	Cole Information Services	Image pg. A1
	Lois Ann Fenker	Cole Information Services	Image pg. A1
	Dorothy L Field	Cole Information Services	Image pg. A1
	Earl Field	Cole Information Services	Image pg. A1
	S 203 Keri Greene	Cole Information Services	Image pg. A1
	Sarah Shoe Greene	Cole Information Services	Image pg. A1
	S 2 Greenwood Physical Therapy	Cole Information Services	Image pg. A1
	Dorothy A Heberling	Cole Information Services	Image pg. A1
	S 401 Sydnie M Heberling	Cole Information Services	Image pg. A1
	Karl F Heltz	Cole Information Services	Image pg. A1
	S 204 Waltraut H Heitz	Cole Information Services	Image pg. A1
	Paul Helmuth	Cole Information Services	Image pg. A1
	Mike Hollinshead	Cole Information Services	Image pg. A1
	S 304 Dora AHow	Cole Information Services	Image pg. A1

### 8751 N GREENWOOD AVE

<u>Year</u>	<u>Uses</u>	<u>Source</u>	
1986	Model Automotive Service	R.L. Polk Co. Publishers	Image pg. A16
	Pacific Planners	R.L. Polk Co. Publishers	Image pg. A16
1980	Model Automotive Service Inc repr	R.L. Polk Co. Publishers	Image pg. A22
	Model Machine & Fabricating	R.L. Polk Co. Publishers	Image pg. A22
1975	Model Automotive Service Inc repr	R.L. Polk Co. Publishers	Image pg. A26
1970	MODEL AUTOMOTIVE SERVICE INC REPR SU	R.L. Polk Co Publishers	Image pg. A30
1966	MODEL AUTOMOTIVE SERVICE INC REPR SU	R.L. Polk Co Publishers	Image pg. A34

### 8760 N GREENWOOD AVE

<u>Year</u>	<u>Uses</u>	<u>Source</u>	
2005	Apartments	Cole Information Services	Image pg. A1

## FINDINGS

<u>Year</u>	<u>Uses</u>	<u>Source</u>	
2005	Leroy D Chadwick	Cole Information Services	Image pg. A1
	N 407 Victoria Chia	Cole Information Services	Image pg. A1
	Kelly K Cho	Cole Information Services	Image pg. A1
	N 406 Rodney Y Cioy	Cole Information Services	Image pg. A1
	N 402 Henry W Edwards Jr	Cole Information Services	Image pg. A1
	N 402 Irene M Edwards	Cole Information Services	Image pg. A1
	N 404 Gary D Gardiner	Cole Information Services	Image pg. A1
	Kevin Green	Cole Information Services	Image pg. A1
	N 401 0 Margaret MA Green	Cole Information Services	Image pg. A1
	N Aarnn MGruhlke	Cole Information Services	Image pg. A1
	N 305 Caitlin n xHazen	Cole Information Services	Image pg. A1
	N 201 Lori A Hudak	Cole Information Services	Image pg. A1
	N 201 Todd M Hudak	Cole Information Services	Image pg. A1
	N 207 Edmnond A Jarva	Cole Information Services	Image pg. A1
	N 308 Judi GJohanson	Cole Information Services	Image pg. A1
	N 308 Kiel Johanson	Cole Information Services	Image pg. A1
	N 301 OTamara L Johnslon	Cole Information Services	Image pg. A1
	N 304 Dorothy L Jzyk	Cole Information Services	Image pg. A1
	N 304 Thomas Jzyk	Cole Information Services	Image pg. A1
	Liza L Keckler	Cole Information Services	Image pg. A1
	N 504 Mark RKIrsch	Cole Information Services	Image pg. A1
	N 404 Asako Konoike	Cole Information Services	Image pg. A1
	N 208 0 Karen Kuiper	Cole Information Services	Image pg. A1
	Barry N Lovie	Cole Information Services	Image pg. A1
	Doren L Lovie	Cole Information Services	Image pg. A1
	R Mark	Cole Information Services	Image pg. A1
	N 501 Daranee Oakley	Cole Information Services	Image pg. A1
	N 202 Jacqueline Womack	Cole Information Services	Image pg. A1
	N 205 OStephen Wohl	Cole Information Services	Image pg. A1
	N 208 KWitt	Cole Information Services	Image pg. A1
	0 Ann J Ringstad	Cole Information Services	Image pg. A1
Casimer J Pomlanek	Cole Information Services	Image pg. A1	
Alice P Pomianek	Cole Information Services	Image pg. A1	
N 502 Maureen Margaret Pickens	Cole Information Services	Image pg. A1	
Grag J Garg Btt	Cole Information Services	Image pg. A1	
1996	ROD ALBINO AUTO	R.L. Polk Co. Publishers	Image pg. A9
	REPAIR 8	R.L. Polk Co. Publishers	Image pg. A9
	Jargeson J	R.L. Polk Co. Publishers	Image pg. A9

## FINDINGS

<u>Year</u>	<u>Uses</u>	<u>Source</u>	
1996	Pihl Roger J	R.L. Polk Co. Publishers	Image pg. A9
	Ranny Mike	R.L. Polk Co. Publishers	Image pg. A9
	Raney Paul	R.L. Polk Co. Publishers	Image pg. A9
1990	Johnson & Socus Funeral Home	R.L. Polk Co. Publishers	Image pg. A12
1986	Johnson & Sons Funeral Home	R.L. Polk Co. Publishers	Image pg. A16
1980	Johonson & Sons Funeral Home	R.L. Polk Co. Publishers	Image pg. A22
1975	Cummings Funeral Home	R.L. Polk Co. Publishers	Image pg. A26
	Miller James R	R.L. Polk Co. Publishers	Image pg. A26
1970	CUMMINGS HOWARD E SU	R.L. Polk Co Publishers	Image pg. A30
	CUMMINGS FUNERAL HOME SU	R.L. Polk Co Publishers	Image pg. A30
1966	EVANS CUMMINGS FUNERAL HOME SU	R.L. Polk Co Publishers	Image pg. A34
	CUMMINGS HOWARD E SU	R.L. Polk Co Publishers	Image pg. A34

### N PALATINE AVE

#### 8616 N PALATINE AVE

<u>Year</u>	<u>Uses</u>	<u>Source</u>	
1996	ALL CITY ELECTRIC	R.L. Polk Co. Publishers	Image pg. A10
1990	Looney Electric	R.L. Polk Co. Publishers	Image pg. A14
	All City Electric contrs	R.L. Polk Co. Publishers	Image pg. A14
	Moss Richd L	R.L. Polk Co. Publishers	Image pg. A14
1986	/2 Moss Richd L	R.L. Polk Co. Publishers	Image pg. A18
	Looney Pat J	R.L. Polk Co. Publishers	Image pg. A18
	All City Electric contr	R.L. Polk Co. Publishers	Image pg. A18
	Looney Electric	R.L. Polk Co. Publishers	Image pg. A18
1980	8620 Mc Cormick Patk	R.L. Polk Co. Publishers	Image pg. A24
	Looney Pat	R.L. Polk Co. Publishers	Image pg. A24
	All City Electric contr	R.L. Polk Co. Publishers	Image pg. A24
1975	Kerr Norman	R.L. Polk Co. Publishers	Image pg. A28
1970	RAMEY ELLIS A 0 SU	R.L. Polk Co Publishers	Image pg. A32
1966	RAMEY ELSIE MRS	R.L. Polk Co Publishers	Image pg. A36

#### 8619 N PALATINE AVE

<u>Year</u>	<u>Uses</u>	<u>Source</u>	
1970	KAI KENYON 0 SU	R.L. Polk Co Publishers	Image pg. A32
1966	POPE FLORENCE MRS SU	R.L. Polk Co Publishers	Image pg. A36



## FINDINGS

### 8620 N PALATINE AVE

<u>Year</u>	<u>Uses</u>	<u>Source</u>	
1990	Vacant	R.L. Polk Co. Publishers	Image pg. A14
1986	Vacant	R.L. Polk Co. Publishers	Image pg. A18
1975	Tichi Dennis	R.L. Polk Co. Publishers	Image pg. A28
1970	VOIGG JOHN 0 SU	R.L. Polk Co Publishers	Image pg. A32
1966	VACANT	R.L. Polk Co Publishers	Image pg. A36

### 8623 N PALATINE AVE

<u>Year</u>	<u>Uses</u>	<u>Source</u>	
1996	Singer Alice 6 036ig C	R.L. Polk Co. Publishers	Image pg. A10
1990	Smith Leona K Mrs	R.L. Polk Co. Publishers	Image pg. A14
1986	Smith Leona K Mrs Cd	R.L. Polk Co. Publishers	Image pg. A18
1980	Smith Leona K Mrs	R.L. Polk Co. Publishers	Image pg. A24
1975	Smith Leona K Mrs	R.L. Polk Co. Publishers	Image pg. A28
1970	SMITH LEONA MRS 0 SU	R.L. Polk Co Publishers	Image pg. A32

### 8624 N PALATINE AVE

<u>Year</u>	<u>Uses</u>	<u>Source</u>	
1970	VACANT	R.L. Polk Co Publishers	Image pg. A32
1966	SLOAN A L MRS SU	R.L. Polk Co Publishers	Image pg. A36

### 8627 N PALATINE AVE

<u>Year</u>	<u>Uses</u>	<u>Source</u>	
1990	Dockstader Jack	R.L. Polk Co. Publishers	Image pg. A14
1986	Dockatader Jack	R.L. Polk Co. Publishers	Image pg. A18
1980	N 87TH INTERSECS	R.L. Polk Co. Publishers	Image pg. A24
	Vakos T	R.L. Polk Co. Publishers	Image pg. A24
1975	Schultz Roy F	R.L. Polk Co. Publishers	Image pg. A28
1970	SCf ULTZ ROY F	R.L. Polk Co Publishers	Image pg. A32
1966	SCHULTZ ROY F	R.L. Polk Co Publishers	Image pg. A36

### 8631 N PALATINE AVE

<u>Year</u>	<u>Uses</u>	<u>Source</u>	
1990	Holcomb Stephanie	R.L. Polk Co. Publishers	Image pg. A14
1986	Rydberg M J	R.L. Polk Co. Publishers	Image pg. A18
1975	Becker Arlie J	R.L. Polk Co. Publishers	Image pg. A28
1970	ROE LEWIS SU	R.L. Polk Co Publishers	Image pg. A32
1966	ROE LEWIS SU	R.L. Polk Co Publishers	Image pg. A36

## FINDINGS

### 8701 N PALATINE AVE

<u>Year</u>	<u>Uses</u>	<u>Source</u>	
1996	CHALET BEAU TIDUE	R.L. Polk Co. Publishers	Image pg. A10
	Kara N t	R.L. Polk Co. Publishers	Image pg. A10
	Kate Shramo h	R.L. Polk Co. Publishers	Image pg. A10
1990	Kara Shamshudin	R.L. Polk Co. Publishers	Image pg. A14
1986	Vacant	R.L. Polk Co. Publishers	Image pg. A18
1980	Gilroy Edw	R.L. Polk Co. Publishers	Image pg. A24
1975	Vacant	R.L. Polk Co. Publishers	Image pg. A28
1970	BRPIGGS JENS C 0 SU	R.L. Polk Co Publishers	Image pg. A32
1966	BRIGGS JENS C 0 SU	R.L. Polk Co Publishers	Image pg. A36

### 8709 N PALATINE AVE

<u>Year</u>	<u>Uses</u>	<u>Source</u>	
1996	Wright Joonlyn	R.L. Polk Co. Publishers	Image pg. A10
1990	Mc Nally Vivian	R.L. Polk Co. Publishers	Image pg. A14
1986	Me Nally Vivian	R.L. Polk Co. Publishers	Image pg. A18
1980	Me Nally Jane E Mrs	R.L. Polk Co. Publishers	Image pg. A24
1975	Mc Nally Jane E Mrs	R.L. Polk Co. Publishers	Image pg. A28
1970	MC NALLY JANE E MRS	R.L. Polk Co Publishers	Image pg. A32
1966	MC NALLY JANE E MRS SU	R.L. Polk Co Publishers	Image pg. A36

### 8712 N PALATINE AVE

<u>Year</u>	<u>Uses</u>	<u>Source</u>	
1996	Mirennl Robed	R.L. Polk Co. Publishers	Image pg. A10
	Warten M S	R.L. Polk Co. Publishers	Image pg. A10
	Kno onch D	R.L. Polk Co. Publishers	Image pg. A10
	MIRENZ 1 TILE	R.L. Polk Co. Publishers	Image pg. A10
1990	Mirenzi Robt	R.L. Polk Co. Publishers	Image pg. A14
1986	Poole Pam	R.L. Polk Co. Publishers	Image pg. A18
1980	Lira Peter	R.L. Polk Co. Publishers	Image pg. A24
1975	Lira Peter 0 i	R.L. Polk Co. Publishers	Image pg. A28
1970	WAMSLEY HOWAPD W	R.L. Polk Co Publishers	Image pg. A32
1966	WAMSLEY HOWARD W	R.L. Polk Co Publishers	Image pg. A36

### 8713 N PALATINE AVE

<u>Year</u>	<u>Uses</u>	<u>Source</u>	
1990	Dawson Stanley L	R.L. Polk Co. Publishers	Image pg. A14
1986	Dawson Stanley L	R.L. Polk Co. Publishers	Image pg. A18
1980	Dawson Stanley L	R.L. Polk Co. Publishers	Image pg. A24

## FINDINGS

<u>Year</u>	<u>Uses</u>	<u>Source</u>	
1975	Da son Stanley L	R.L. Polk Co. Publishers	Image pg. A28
1970	DAWSON STANLEY L	R.L. Polk Co Publishers	Image pg. A32
1966	DAWSON STANLEY L SU	R.L. Polk Co Publishers	Image pg. A36

### 8716 N PALATINE AVE

<u>Year</u>	<u>Uses</u>	<u>Source</u>	
1990	Grooms Deborah	R.L. Polk Co. Publishers	Image pg. A14
1986	No Return	R.L. Polk Co. Publishers	Image pg. A18
1980	Mac Rae Wm J	R.L. Polk Co. Publishers	Image pg. A24
1975	Mac Rae Wm J	R.L. Polk Co. Publishers	Image pg. A28
1970	MAC RAE WM J 0 SU	R.L. Polk Co Publishers	Image pg. A32
1966	MAC RAE WM J SU	R.L. Polk Co Publishers	Image pg. A36

### 8717 N PALATINE AVE

<u>Year</u>	<u>Uses</u>	<u>Source</u>	
1996	Foorer Neal	R.L. Polk Co. Publishers	Image pg. A10
1990	Foozer Neal	R.L. Polk Co. Publishers	Image pg. A14
1986	Fooazer Neal	R.L. Polk Co. Publishers	Image pg. A18
1980	Vacant	R.L. Polk Co. Publishers	Image pg. A24
1975	Vacant	R.L. Polk Co. Publishers	Image pg. A28
1970	COOPER MARCEL F 5 U	R.L. Polk Co Publishers	Image pg. A32
1966	COOPER MARCEL F	R.L. Polk Co Publishers	Image pg. A36

### 8722 N PALATINE AVE

<u>Year</u>	<u>Uses</u>	<u>Source</u>	
1996	Zmmer Bnl L	R.L. Polk Co. Publishers	Image pg. A10
1990	Zimmer Roger R	R.L. Polk Co. Publishers	Image pg. A14
1986	Zimmer Roger R d	R.L. Polk Co. Publishers	Image pg. A18
1980	Zimmern Roger R	R.L. Polk Co. Publishers	Image pg. A24
1975	Zimmer Roger R	R.L. Polk Co. Publishers	Image pg. A28
1970	ZIMMERS ROGER R 0 SU	R.L. Polk Co Publishers	Image pg. A32
1966	KRAFT PAUL E SU	R.L. Polk Co Publishers	Image pg. A36

### 8723 N PALATINE AVE

<u>Year</u>	<u>Uses</u>	<u>Source</u>	
1996	Palms	R.L. Polk Co. Publishers	Image pg. A10
1990	Vacant	R.L. Polk Co. Publishers	Image pg. A14
1980	Vacant	R.L. Polk Co. Publishers	Image pg. A24
1975	Vanderberg Wm F	R.L. Polk Co. Publishers	Image pg. A28
1970	HAGGARD MARCELLA MRS a	R.L. Polk Co Publishers	Image pg. A32

## FINDINGS

<u>Year</u>	<u>Uses</u>	<u>Source</u>	
1966	PINNELL MAMIE MRS a SU	R.L. Polk Co Publishers	Image pg. A36

### 8728 N PALATINE AVE

<u>Year</u>	<u>Uses</u>	<u>Source</u>	
1975	Vacant	R.L. Polk Co. Publishers	Image pg. A28
1970	ANSELMANT RICHD SU	R.L. Polk Co Publishers	Image pg. A32
1966	STITES RICHO 0 0 SU	R.L. Polk Co Publishers	Image pg. A36

### 8729 N PALATINE AVE

<u>Year</u>	<u>Uses</u>	<u>Source</u>	
1990	Hedke J	R.L. Polk Co. Publishers	Image pg. A14
1986	Hedke J	R.L. Polk Co. Publishers	Image pg. A18
1980	No Return	R.L. Polk Co. Publishers	Image pg. A24
1975	Kilmer Chris B	R.L. Polk Co. Publishers	Image pg. A28
1970	DAVIS DUANE R SU	R.L. Polk Co Publishers	Image pg. A32
1966	DAVIS OUANE R SU	R.L. Polk Co Publishers	Image pg. A36

### 8730 N PALATINE AVE

<u>Year</u>	<u>Uses</u>	<u>Source</u>	
1996	Ltc CWland N	R.L. Polk Co. Publishers	Image pg. A10
1990	Darbous Sami	R.L. Polk Co. Publishers	Image pg. A14
1986	Darbous Sami	R.L. Polk Co. Publishers	Image pg. A18
1980	Day S	R.L. Polk Co. Publishers	Image pg. A24
1975	Vacant	R.L. Polk Co. Publishers	Image pg. A28
1970	KOEGEL JAMES a	R.L. Polk Co Publishers	Image pg. A32
1966	KOEGEL JAMES	R.L. Polk Co Publishers	Image pg. A36

### 8735 N PALATINE AVE

<u>Year</u>	<u>Uses</u>	<u>Source</u>	
1990	Nguyen Phil	R.L. Polk Co. Publishers	Image pg. A14
1980	Cawthon Karl M	R.L. Polk Co. Publishers	Image pg. A24
1975	Cawthon Karl M	R.L. Polk Co. Publishers	Image pg. A28
1970	CAWTHON KARL M S SU	R.L. Polk Co Publishers	Image pg. A32
1966	CAWTHON KARL H 0 SU	R.L. Polk Co Publishers	Image pg. A36

### 8736 N PALATINE AVE

<u>Year</u>	<u>Uses</u>	<u>Source</u>	
1986	Cawthor Etna H Cd	R.L. Polk Co. Publishers	Image pg. A18

## FINDINGS

### 8738 N PALATINE AVE

<u>Year</u>	<u>Uses</u>	<u>Source</u>	
1996	Crosby J M	R.L. Polk Co. Publishers	Image pg. A10
1990	Crosby Jean	R.L. Polk Co. Publishers	Image pg. A14
1986	Crosby Jean O	R.L. Polk Co. Publishers	Image pg. A18
1980	Vacant	R.L. Polk Co. Publishers	Image pg. A24
1975	Vacant	R.L. Polk Co. Publishers	Image pg. A28
1970	DUCETTE JOHN L su	R.L. Polk Co Publishers	Image pg. A32
1966	CYR DIANE V MRtr S	R.L. Polk Co Publishers	Image pg. A36

### 8741 N PALATINE AVE

<u>Year</u>	<u>Uses</u>	<u>Source</u>	
1996	Blankos Pb Jr	R.L. Polk Co. Publishers	Image pg. A10
1990	Vacant	R.L. Polk Co. Publishers	Image pg. A14
1986	Scweit Darline K	R.L. Polk Co. Publishers	Image pg. A18
1980	Lee Jae	R.L. Polk Co. Publishers	Image pg. A24
1975	Sadowski Joseph	R.L. Polk Co. Publishers	Image pg. A28
1970	SADOWSKI JOSEPH SU	R.L. Polk Co Publishers	Image pg. A32
1966	SADOWSKI JOSe PH	R.L. Polk Co Publishers	Image pg. A36

### 8743 N PALATINE AVE

<u>Year</u>	<u>Uses</u>	<u>Source</u>	
1990	Reid Bernice	R.L. Polk Co. Publishers	Image pg. A14
1986	Reid John A Cd	R.L. Polk Co. Publishers	Image pg. A18
1980	Reid John A	R.L. Polk Co. Publishers	Image pg. A24
1975	Reid John A	R.L. Polk Co. Publishers	Image pg. A28
1970	REID JOHN A SU	R.L. Polk Co Publishers	Image pg. A32
1966	REID JOHN A Si J	R.L. Polk Co Publishers	Image pg. A36

### 8745 N PALATINE AVE

<u>Year</u>	<u>Uses</u>	<u>Source</u>	
1996	Brown OChbl	R.L. Polk Co. Publishers	Image pg. A10
	Brown Andrew	R.L. Polk Co. Publishers	Image pg. A10

### 8746 N PALATINE AVE

<u>Year</u>	<u>Uses</u>	<u>Source</u>	
1990	Condos Geo	R.L. Polk Co. Publishers	Image pg. A14
1986	Neuenfehdt R C	R.L. Polk Co. Publishers	Image pg. A18
1980	Comnielus Emily	R.L. Polk Co. Publishers	Image pg. A24
1975	Arnautoff Phillip L	R.L. Polk Co. Publishers	Image pg. A28
1970	BETTIS CECILIA a SU	R.L. Polk Co Publishers	Image pg. A32

## FINDINGS

<u>Year</u>	<u>Uses</u>	<u>Source</u>	
1966	HURLBUT MAUDE E M 4r	R.L. Polk Co Publishers	Image pg. A36

### 8751 N PALATINE AVE

<u>Year</u>	<u>Uses</u>	<u>Source</u>	
1996	Blank Robbie	R.L. Polk Co. Publishers	Image pg. A10
	Blank Larry	R.L. Polk Co. Publishers	Image pg. A10
1990	Blank Larry	R.L. Polk Co. Publishers	Image pg. A14
1986	Blank Larry d	R.L. Polk Co. Publishers	Image pg. A18
1980	Halvorson M A	R.L. Polk Co. Publishers	Image pg. A24
1975	Carlson Kurt F	R.L. Polk Co. Publishers	Image pg. A28
1970	CARLSON KURT F SU	R.L. Polk Co Publishers	Image pg. A32

### 8756 N PALATINE AVE

<u>Year</u>	<u>Uses</u>	<u>Source</u>	
1970	DAKAN LEWIS I SU	R.L. Polk Co Publishers	Image pg. A32
1966	DAKAN LEWIS I 0 SU	R.L. Polk Co Publishers	Image pg. A36

### 8757 N PALATINE AVE

<u>Year</u>	<u>Uses</u>	<u>Source</u>	
1990	White Marilyn A	R.L. Polk Co. Publishers	Image pg. A14
1986	White Marilyn A	R.L. Polk Co. Publishers	Image pg. A18
1980	White Ma	R.L. Polk Co. Publishers	Image pg. A24
1975	Aldrich L S	R.L. Polk Co. Publishers	Image pg. A28
1970	BERRY EVELYN SU	R.L. Polk Co Publishers	Image pg. A32
1966	BLRGESS FRANK JR	R.L. Polk Co Publishers	Image pg. A36

### 8759 N PALATINE AVE

<u>Year</u>	<u>Uses</u>	<u>Source</u>	
1996	Pehoushek Katen A	R.L. Polk Co. Publishers	Image pg. A10
1990	Bonyun Rachel	R.L. Polk Co. Publishers	Image pg. A14
	No Return	R.L. Polk Co. Publishers	Image pg. A14
1986	tCGo dshan Farhad	R.L. Polk Co. Publishers	Image pg. A18
1980	Gilandoost Shahr	R.L. Polk Co. Publishers	Image pg. A24
1975	Daniels Ned	R.L. Polk Co. Publishers	Image pg. A28
1970	ADAMS ELMER L SU	R.L. Polk Co Publishers	Image pg. A32
	f WITZEL LAUREL G	R.L. Polk Co Publishers	Image pg. A32
1966	ADAMS ELMER L P SU	R.L. Polk Co Publishers	Image pg. A36
	VACANT	R.L. Polk Co Publishers	Image pg. A36

## FINDINGS

### 8769 N PALATINE AVE

<u>Year</u>	<u>Uses</u>	<u>Source</u>	
1986	Wallace Marie	R.L. Polk Co. Publishers	Image pg. A18
1975	Adams Elmer L	R.L. Polk Co. Publishers	Image pg. A28

### N PHINNEY AVE

#### 8701 N PHINNEY AVE

<u>Year</u>	<u>Uses</u>	<u>Source</u>	
1996	SAFEWAY STORES INC	R.L. Polk Co. Publishers	Image pg. A11
1986	Safeway Stores Inc North District Office	R.L. Polk Co. Publishers	Image pg. A19
1980	Safeway Stores Inc North District Office gro	R.L. Polk Co. Publishers	Image pg. A25
1975	Safeway Stores Inc North District Office	R.L. Polk Co. Publishers	Image pg. A29
1970	SAFEWAY STORES INC NORTH DISTRICT OFFICE SU	R.L. Polk Co Publishers	Image pg. A33
1966	SAFEWAY STORES INC NCOUTH DISTRICT OFFICE SU	R.L. Polk Co Publishers	Image pg. A37

#### 8702 N PHINNEY AVE

<u>Year</u>	<u>Uses</u>	<u>Source</u>	
1996	Karrigen W S	R.L. Polk Co. Publishers	Image pg. A11
1986	Kerrigan Wm S	R.L. Polk Co. Publishers	Image pg. A19
1980	Kerrigan Wm S	R.L. Polk Co. Publishers	Image pg. A25
1975	Kerrigan Wm S	R.L. Polk Co. Publishers	Image pg. A29
1970	KERRIGAN WM 5 0 SU	R.L. Polk Co Publishers	Image pg. A33
1966	KERRIGAN MM S SU	R.L. Polk Co Publishers	Image pg. A37

#### 8705 N PHINNEY AVE

<u>Year</u>	<u>Uses</u>	<u>Source</u>	
1970	MONTOYA HERMAN B	R.L. Polk Co Publishers	Image pg. A33

#### 8712 N PHINNEY AVE

<u>Year</u>	<u>Uses</u>	<u>Source</u>	
1996	Kerrigan John RP	R.L. Polk Co. Publishers	Image pg. A11
1986	Kerrigan John R	R.L. Polk Co. Publishers	Image pg. A19
1980	Kerrigan John R	R.L. Polk Co. Publishers	Image pg. A25
1975	Kerrigan John	R.L. Polk Co. Publishers	Image pg. A29
1970	SEARLE MABEL M MRS	R.L. Polk Co Publishers	Image pg. A33
1966	SEARLE VANCE J e SU	R.L. Polk Co Publishers	Image pg. A37



## FINDINGS

### 8718 N PHINNEY AVE

<u>Year</u>	<u>Uses</u>	<u>Source</u>	
1986	No Return	R.L. Polk Co. Publishers	Image pg. A19
1980	Vacant	R.L. Polk Co. Publishers	Image pg. A25
1975	Keith E I	R.L. Polk Co. Publishers	Image pg. A29
1970	KEITH EUNICE I 0 SU	R.L. Polk Co Publishers	Image pg. A33
1966	KEITH EUNICE I 0 SU	R.L. Polk Co Publishers	Image pg. A37

### 8720 N PHINNEY AVE

<u>Year</u>	<u>Uses</u>	<u>Source</u>	
1996	A sen Wilhelm L	R.L. Polk Co. Publishers	Image pg. A11
	Andersen C A	R.L. Polk Co. Publishers	Image pg. A11
	Berget N	R.L. Polk Co. Publishers	Image pg. A11
	Dehaven George L	R.L. Polk Co. Publishers	Image pg. A11
	Engeisaa Kimberly J	R.L. Polk Co. Publishers	Image pg. A11
	Fike Laures	R.L. Polk Co. Publishers	Image pg. A11
	File Mabel	R.L. Polk Co. Publishers	Image pg. A11
	Hall J A	R.L. Polk Co. Publishers	Image pg. A11
	Kilien S	R.L. Polk Co. Publishers	Image pg. A11
	Mc Cauley C	R.L. Polk Co. Publishers	Image pg. A11
	Mldtnoe H M 3766 C 016 782 f	R.L. Polk Co. Publishers	Image pg. A11
	Minr E	R.L. Polk Co. Publishers	Image pg. A11
	Paul William E	R.L. Polk Co. Publishers	Image pg. A11
	Rochon James A	R.L. Polk Co. Publishers	Image pg. A11
	Sauers Robert	R.L. Polk Co. Publishers	Image pg. A11
	Schulte Lynn	R.L. Polk Co. Publishers	Image pg. A11
1986	Phinney Ridge Condos	R.L. Polk Co. Publishers	Image pg. A19
	Vacant	R.L. Polk Co. Publishers	Image pg. A19
	Aasen Willhelm L	R.L. Polk Co. Publishers	Image pg. A19
	Muffett Ron	R.L. Polk Co. Publishers	Image pg. A19
	Vacant	R.L. Polk Co. Publishers	Image pg. A19
	Vacant	R.L. Polk Co. Publishers	Image pg. A19
	Rochon Jas A	R.L. Polk Co. Publishers	Image pg. A19
	Vacant	R.L. Polk Co. Publishers	Image pg. A19
	Vacant	R.L. Polk Co. Publishers	Image pg. A19
	Jangaard Linnea	R.L. Polk Co. Publishers	Image pg. A19
	Nicholson Enoch C	R.L. Polk Co. Publishers	Image pg. A19
	Vacant	R.L. Polk Co. Publishers	Image pg. A19
	Vacant	R.L. Polk Co. Publishers	Image pg. A19
1980	Vacant	R.L. Polk Co. Publishers	Image pg. A25

## FINDINGS

<u>Year</u>	<u>Uses</u>	<u>Source</u>	
1975	Zwald Reginald	R.L. Polk Co. Publishers	Image pg. A29
1970	GILBERTSON DONALD C	R.L. Polk Co Publishers	Image pg. A33
1966	WINTERSTEEN GERALD W	R.L. Polk Co Publishers	Image pg. A37

### 8721 N PHINNEY AVE

<u>Year</u>	<u>Uses</u>	<u>Source</u>	
1970	CAIN WM F 0 SU	R.L. Polk Co Publishers	Image pg. A33
1966	LINOBLAD ALDA E MRS e	R.L. Polk Co Publishers	Image pg. A37

### 8727 N PHINNEY AVE

<u>Year</u>	<u>Uses</u>	<u>Source</u>	
1996	Beer L a	R.L. Polk Co. Publishers	Image pg. A11
	Grove Darby J	R.L. Polk Co. Publishers	Image pg. A11
	Monies Frank	R.L. Polk Co. Publishers	Image pg. A11
	Nola 1 Ann M	R.L. Polk Co. Publishers	Image pg. A11
1986	Mood Terry	R.L. Polk Co. Publishers	Image pg. A19
1980	Vacant	R.L. Polk Co. Publishers	Image pg. A25
1975	Mertz Jessie R Mrs	R.L. Polk Co. Publishers	Image pg. A29
1970	ANDRES DANL L SU	R.L. Polk Co Publishers	Image pg. A33
1966	COLE DENNIS	R.L. Polk Co Publishers	Image pg. A37

### 8728 N PHINNEY AVE

<u>Year</u>	<u>Uses</u>	<u>Source</u>	
1996	Erickson Harlan W	R.L. Polk Co. Publishers	Image pg. A11
	Ferguson David	R.L. Polk Co. Publishers	Image pg. A11
	Loun Eog I	R.L. Polk Co. Publishers	Image pg. A11
	Mount Marlam	R.L. Polk Co. Publishers	Image pg. A11
	Shmr P B	R.L. Polk Co. Publishers	Image pg. A11
	Stern Paul	R.L. Polk Co. Publishers	Image pg. A11
	Varona A S	R.L. Polk Co. Publishers	Image pg. A11
	1986	Apartments	R.L. Polk Co. Publishers
	Heinrich Don P	R.L. Polk Co. Publishers	Image pg. A19
	Chudler Eric	R.L. Polk Co. Publishers	Image pg. A19
	Dickensen D	R.L. Polk Co. Publishers	Image pg. A19
	Kettel Mark	R.L. Polk Co. Publishers	Image pg. A19
	Earl Susan K	R.L. Polk Co. Publishers	Image pg. A19
	Rhinehart Samantha J	R.L. Polk Co. Publishers	Image pg. A20
	PHINNEY AV N Contd	R.L. Polk Co. Publishers	Image pg. A20
	Weaver 0 A	R.L. Polk Co. Publishers	Image pg. A19

## FINDINGS

<u>Year</u>	<u>Uses</u>	<u>Source</u>	
1986	Legge Thos R	R.L. Polk Co. Publishers	Image pg. A19
	Ward H	R.L. Polk Co. Publishers	Image pg. A19
1980	Calkins S	R.L. Polk Co. Publishers	Image pg. A25
	Smyth E	R.L. Polk Co. Publishers	Image pg. A25
	Martin Robt G	R.L. Polk Co. Publishers	Image pg. A25
	M Grath P	R.L. Polk Co. Publishers	Image pg. A25
	Navert P H	R.L. Polk Co. Publishers	Image pg. A25
	Sami Frank	R.L. Polk Co. Publishers	Image pg. A25
	Korb H M	R.L. Polk Co. Publishers	Image pg. A25
	Jones L D	R.L. Polk Co. Publishers	Image pg. A25
	Kettel Mark	R.L. Polk Co. Publishers	Image pg. A25
	Apartments	R.L. Polk Co. Publishers	Image pg. A25
1975	Boyd Linda Mrs	R.L. Polk Co. Publishers	Image pg. A29
1970	MENZER RICHD 0 SU	R.L. Polk Co Publishers	Image pg. A33
1966	HALBERT CLINTON L	R.L. Polk Co Publishers	Image pg. A37

### 8731 N PHINNEY AVE

<u>Year</u>	<u>Uses</u>	<u>Source</u>	
1996	Bakks Gregory	R.L. Polk Co. Publishers	Image pg. A11
	Caud Andna M	R.L. Polk Co. Publishers	Image pg. A11
	Drozco Miguel A	R.L. Polk Co. Publishers	Image pg. A11
	Russell Shri L	R.L. Polk Co. Publishers	Image pg. A11
1986	Apartments	R.L. Polk Co. Publishers	Image pg. A20
	Renfro K	R.L. Polk Co. Publishers	Image pg. A20
	Conner Dawn M	R.L. Polk Co. Publishers	Image pg. A20
	Kara Shamshudin	R.L. Polk Co. Publishers	Image pg. A20
	Brewer Richd	R.L. Polk Co. Publishers	Image pg. A20
1980	Bailey Thos F	R.L. Polk Co. Publishers	Image pg. A25
	Beauregard Joseph	R.L. Polk Co. Publishers	Image pg. A25
	Wacker Steve	R.L. Polk Co. Publishers	Image pg. A25
	Apartments iLemon Robt B	R.L. Polk Co. Publishers	Image pg. A25
1975	Apartments	R.L. Polk Co. Publishers	Image pg. A29
	Foster Dainard	R.L. Polk Co. Publishers	Image pg. A29
	Mosa Maxine	R.L. Polk Co. Publishers	Image pg. A29
	Lindblad Alds	R.L. Polk Co. Publishers	Image pg. A29
	Allen Richd	R.L. Polk Co. Publishers	Image pg. A29
1970	APARTMENTS	R.L. Polk Co Publishers	Image pg. A33
	LAITINEN ROY SU	R.L. Polk Co Publishers	Image pg. A33
	INMAN MARION SU	R.L. Polk Co Publishers	Image pg. A33

## FINDINGS

<u>Year</u>	<u>Uses</u>	<u>Source</u>	
1970	HUNSTAO PHILLIP B	R.L. Polk Co Publishers	Image pg. A33
	MC INTYRE SHILREY MRS	R.L. Polk Co Publishers	Image pg. A33
1966	LANE MYRNA	R.L. Polk Co Publishers	Image pg. A37
	LIBBEY GERALD K SU	R.L. Polk Co Publishers	Image pg. A37
	APARTMENTS	R.L. Polk Co Publishers	Image pg. A37
	VACANT	R.L. Polk Co Publishers	Image pg. A37
	WENDL CARL C MRS	R.L. Polk Co Publishers	Image pg. A37

### 8732 N PHINNEY AVE

<u>Year</u>	<u>Uses</u>	<u>Source</u>	
1996	RISter D	R.L. Polk Co. Publishers	Image pg. A11
	Stanley L A	R.L. Polk Co. Publishers	Image pg. A11
	Wfton Valere	R.L. Polk Co. Publishers	Image pg. A11
	Weaver 0 A	R.L. Polk Co. Publishers	Image pg. A11
	Almoulla Mousia	R.L. Polk Co. Publishers	Image pg. A11
	Seauchemp Dean	R.L. Polk Co. Publishers	Image pg. A11
	E ood Dorohy	R.L. Polk Co. Publishers	Image pg. A11
	Garcia olel	R.L. Polk Co. Publishers	Image pg. A11
	Matcock Mark	R.L. Polk Co. Publishers	Image pg. A11
	1986	Apartments BIVorenkamp Mark D	R.L. Polk Co. Publishers
B 2 Leavitt Ted		R.L. Polk Co. Publishers	Image pg. A20
Simon Robert		R.L. Polk Co. Publishers	Image pg. A20
Shagren R K		R.L. Polk Co. Publishers	Image pg. A20
Waterous Ellen M		R.L. Polk Co. Publishers	Image pg. A20
Price W		R.L. Polk Co. Publishers	Image pg. A20
Johnson Dale R		R.L. Polk Co. Publishers	Image pg. A20
Fitch K		R.L. Polk Co. Publishers	Image pg. A20
Poulsen Robt		R.L. Polk Co. Publishers	Image pg. A20
Sime J M		R.L. Polk Co. Publishers	Image pg. A20
1980	Apartments	R.L. Polk Co. Publishers	Image pg. A25
	BIHaas S	R.L. Polk Co. Publishers	Image pg. A25
	B 2Leavitt	R.L. Polk Co. Publishers	Image pg. A25
	Brown Olsen	R.L. Polk Co. Publishers	Image pg. A25
	Blaine Margt R	R.L. Polk Co. Publishers	Image pg. A25
	Nordine G	R.L. Polk Co. Publishers	Image pg. A25
	Stanley	R.L. Polk Co. Publishers	Image pg. A25
	Johnson Dale R	R.L. Polk Co. Publishers	Image pg. A25
	Pearson	R.L. Polk Co. Publishers	Image pg. A25
Vacant	R.L. Polk Co. Publishers	Image pg. A25	

## FINDINGS

<u>Year</u>	<u>Uses</u>	<u>Source</u>	
1980	Thatcher P	R.L. Polk Co. Publishers	Image pg. A25

### 8735 N PHINNEY AVE

<u>Year</u>	<u>Uses</u>	<u>Source</u>	
1986	No Return	R.L. Polk Co. Publishers	Image pg. A20
1980	Vacant	R.L. Polk Co. Publishers	Image pg. A25
	Vacant	R.L. Polk Co. Publishers	Image pg. A25
1975	Thomas Abbie A	R.L. Polk Co. Publishers	Image pg. A29
	A Mervin Geo S	R.L. Polk Co. Publishers	Image pg. A29
1970	MERVIN GEO S	R.L. Polk Co Publishers	Image pg. A33
	THOMAS ABB IE A 0 SU	R.L. Polk Co Publishers	Image pg. A33
1966	KERR CLYDE H SU	R.L. Polk Co Publishers	Image pg. A37
	B MERVIN GEO S	R.L. Polk Co Publishers	Image pg. A37

### 8738 N PHINNEY AVE

<u>Year</u>	<u>Uses</u>	<u>Source</u>	
1996	Yura Ich Todd M	R.L. Polk Co. Publishers	Image pg. A11
	Mc Giii vray H I	R.L. Polk Co. Publishers	Image pg. A11
1986	A Davis Arlene M	R.L. Polk Co. Publishers	Image pg. A20
	Vacant	R.L. Polk Co. Publishers	Image pg. A20
	Mc Gillivray Hugh I	R.L. Polk Co. Publishers	Image pg. A20
1980	Me Gillivray Hugh I	R.L. Polk Co. Publishers	Image pg. A25
1975	Wiley Norma A	R.L. Polk Co. Publishers	Image pg. A29
	Mc Gillivray Hugh I	R.L. Polk Co. Publishers	Image pg. A29
1970	MC GILLIVRAY HUGH I	R.L. Polk Co Publishers	Image pg. A33
	TICER DOLORES L MRS	R.L. Polk Co Publishers	Image pg. A33
1966	MC GILLIVRAY HUGH I	R.L. Polk Co Publishers	Image pg. A37

### 8743 N PHINNEY AVE

<u>Year</u>	<u>Uses</u>	<u>Source</u>	
1996	Gerrard K	R.L. Polk Co. Publishers	Image pg. A11
1986	Gerrard K	R.L. Polk Co. Publishers	Image pg. A20
1980	Jackson Michl	R.L. Polk Co. Publishers	Image pg. A25
1975	Johnson Alma H	R.L. Polk Co. Publishers	Image pg. A29
1970	JOHNSON ALMA 0 SU	R.L. Polk Co Publishers	Image pg. A33
1966	JOHNSON ALMA 0 SU	R.L. Polk Co Publishers	Image pg. A37

### 8745 N PHINNEY AVE

<u>Year</u>	<u>Uses</u>	<u>Source</u>	
1975	Blanchard Darlene D Mrs	R.L. Polk Co. Publishers	Image pg. A29

## FINDINGS

<u>Year</u>	<u>Uses</u>	<u>Source</u>	
1970	BROSOM WM	R.L. Polk Co Publishers	Image pg. A33
	BLANCHARD DARLENE O MRS SU	R.L. Polk Co Publishers	Image pg. A33
1966	s BLANCHARD DARLENE D MRS SU	R.L. Polk Co Publishers	Image pg. A37
	BUTLER RICHOS SU	R.L. Polk Co Publishers	Image pg. A37

### 8746 N PHINNEY AVE

<u>Year</u>	<u>Uses</u>	<u>Source</u>	
1996	Buer Jessica	R.L. Polk Co. Publishers	Image pg. A11
	Deros Rachel L	R.L. Polk Co. Publishers	Image pg. A11
	Knudson Betty L 0363 C	R.L. Polk Co. Publishers	Image pg. A11
	Marshall R 373 C	R.L. Polk Co. Publishers	Image pg. A11
	Olon Erik	R.L. Polk Co. Publishers	Image pg. A11
	Runnels Paul SOw E Danid 3702 COI E	R.L. Polk Co. Publishers	Image pg. A11
	S n Da d 76 C 0 6 B 2 1 S Wells Mike 372 C	R.L. Polk Co. Publishers	Image pg. A11
	Yoo Angela	R.L. Polk Co. Publishers	Image pg. A11
	voos Matthew	R.L. Polk Co. Publishers	Image pg. A11
1986	Vacant	R.L. Polk Co. Publishers	Image pg. A20
	Cayford Judy	R.L. Polk Co. Publishers	Image pg. A20
	Bruce Christopher	R.L. Polk Co. Publishers	Image pg. A20
	Steinberg J P	R.L. Polk Co. Publishers	Image pg. A20
	Robitaille Francis	R.L. Polk Co. Publishers	Image pg. A20
	Johnson Betty S	R.L. Polk Co. Publishers	Image pg. A20
	Halter Alan L	R.L. Polk Co. Publishers	Image pg. A20
	Markin R Jeffrey	R.L. Polk Co. Publishers	Image pg. A20
	Batschi Matthew J	R.L. Polk Co. Publishers	Image pg. A20
	OReilly Tom	R.L. Polk Co. Publishers	Image pg. A20
	Apartments	R.L. Polk Co. Publishers	Image pg. A20
	No Return	R.L. Polk Co. Publishers	Image pg. A20
1980	Apartments	R.L. Polk Co. Publishers	Image pg. A25
	Teplov David	R.L. Polk Co. Publishers	Image pg. A25
1975	Mc Kenna Kennedy	R.L. Polk Co. Publishers	Image pg. A29
1970	ROBITAILLE FRANCIS N	R.L. Polk Co Publishers	Image pg. A33
1966	ROBITAILLE FRANCIS N	R.L. Polk Co Publishers	Image pg. A37

### 8747 N PHINNEY AVE

<u>Year</u>	<u>Uses</u>	<u>Source</u>	
1996	Robinrnn Charles A	R.L. Polk Co. Publishers	Image pg. A11
	Travis John L	R.L. Polk Co. Publishers	Image pg. A11

## FINDINGS

<u>Year</u>	<u>Uses</u>	<u>Source</u>	
1996	Lendenn R J	R.L. Polk Co. Publishers	Image pg. A11
1986	Charlesgate North Condominiums	R.L. Polk Co. Publishers	Image pg. A20
	Kielhaven Arne	R.L. Polk Co. Publishers	Image pg. A20
	Bruno Phillip	R.L. Polk Co. Publishers	Image pg. A20
	Townsend Albert	R.L. Polk Co. Publishers	Image pg. A20
	Travis John L	R.L. Polk Co. Publishers	Image pg. A20
	Robinson Charles A	R.L. Polk Co. Publishers	Image pg. A20
	Sharp Russell	R.L. Polk Co. Publishers	Image pg. A20
	Rosalli P G	R.L. Polk Co. Publishers	Image pg. A20
	Haas Beverly Mrs	R.L. Polk Co. Publishers	Image pg. A20
	Shaw Walt H	R.L. Polk Co. Publishers	Image pg. A20
	Pfeiffer Jean	R.L. Polk Co. Publishers	Image pg. A20
	Kneeland Florence E Mrs	R.L. Polk Co. Publishers	Image pg. A20
	Wels O N	R.L. Polk Co. Publishers	Image pg. A20
	Bellgren C	R.L. Polk Co. Publishers	Image pg. A20
	Hansen Gail F	R.L. Polk Co. Publishers	Image pg. A20
	Gagnon	R.L. Polk Co. Publishers	Image pg. A20
	Grant David J	R.L. Polk Co. Publishers	Image pg. A20
	Santy Pat	R.L. Polk Co. Publishers	Image pg. A20
	Magnuson D Amelia	R.L. Polk Co. Publishers	Image pg. A20
1980	Charlesgate North Condominiums	R.L. Polk Co. Publishers	Image pg. A25
	IKielhaven A ne	R.L. Polk Co. Publishers	Image pg. A25
	Bruno Ph	R.L. Polk Co. Publishers	Image pg. A25
	Towsend Albert	R.L. Polk Co. Publishers	Image pg. A25
	Travis John L	R.L. Polk Co. Publishers	Image pg. A25
	Robinson Charles	R.L. Polk Co. Publishers	Image pg. A25
	Sharp Russell	R.L. Polk Co. Publishers	Image pg. A25
	Roaalli P G	R.L. Polk Co. Publishers	Image pg. A25
	Rousseau	R.L. Polk Co. Publishers	Image pg. A25
	Shaw Walt H	R.L. Polk Co. Publishers	Image pg. A25
	Pfeiffer Jean	R.L. Polk Co. Publishers	Image pg. A25
	IKneeland H H	R.L. Polk Co. Publishers	Image pg. A25
	Brownle M T	R.L. Polk Co. Publishers	Image pg. A25
	Clark D	R.L. Polk Co. Publishers	Image pg. A25
	Hansen Gail	R.L. Polk Co. Publishers	Image pg. A25
	agnon	R.L. Polk Co. Publishers	Image pg. A25
	Ripplinger	R.L. Polk Co. Publishers	Image pg. A25
	Vacant	R.L. Polk Co. Publishers	Image pg. A25



## FINDINGS

<u>Year</u>	<u>Uses</u>	<u>Source</u>	
1980	Vitro F	R.L. Polk Co. Publishers	Image pg. A25
1975	Hallas Patricia A	R.L. Polk Co. Publishers	Image pg. A29
	AAho Howard	R.L. Polk Co. Publishers	Image pg. A29
1970	HALLAS PATRICIA MRS MRS SU	R.L. Polk Co Publishers	Image pg. A33
	WILEY NORMA A MRS SU	R.L. Polk Co Publishers	Image pg. A33
1966	HALLAS VERNON I SU	R.L. Polk Co Publishers	Image pg. A37
	Y WILEY GRANT M SU	R.L. Polk Co Publishers	Image pg. A37

### 8750 N PHINNEY AVE

<u>Year</u>	<u>Uses</u>	<u>Source</u>	
1986	Dale Gerome	R.L. Polk Co. Publishers	Image pg. A20
1980	Hiddleston Mike	R.L. Polk Co. Publishers	Image pg. A25
1975	Mehrer Michl	R.L. Polk Co. Publishers	Image pg. A29
1966	HANSEN SWEN G B SUS 5528	R.L. Polk Co Publishers	Image pg. A37

### 8751 N PHINNEY AVE

<u>Year</u>	<u>Uses</u>	<u>Source</u>	
1975	Evans James	R.L. Polk Co. Publishers	Image pg. A29

### 8753 N PHINNEY AVE

<u>Year</u>	<u>Uses</u>	<u>Source</u>	
1996	Jones Jenn r S	R.L. Polk Co. Publishers	Image pg. A11
	Eckert Jason L	R.L. Polk Co. Publishers	Image pg. A11
1986	Anderson John K	R.L. Polk Co. Publishers	Image pg. A20

### 8755 N PHINNEY AVE

<u>Year</u>	<u>Uses</u>	<u>Source</u>	
1986	No Return	R.L. Polk Co. Publishers	Image pg. A20
1980	Couden Craig	R.L. Polk Co. Publishers	Image pg. A25
1970	COUDEN JAIME O SU	R.L. Polk Co Publishers	Image pg. A33
1966	VACANT	R.L. Polk Co Publishers	Image pg. A37

### 8759 N PHINNEY AVE

<u>Year</u>	<u>Uses</u>	<u>Source</u>	
1986	Madison R H	R.L. Polk Co. Publishers	Image pg. A20
1980	Madison R H	R.L. Polk Co. Publishers	Image pg. A25
1975	Madison R H	R.L. Polk Co. Publishers	Image pg. A29
1970	PROESCH LAURENCE E	R.L. Polk Co Publishers	Image pg. A33
1966	PROESCH LAURENCE E	R.L. Polk Co Publishers	Image pg. A37

## FINDINGS

### 8760 N PHINNEY AVE

<u>Year</u>	<u>Uses</u>	<u>Source</u>	
1986	No Return	R.L. Polk Co. Publishers	Image pg. A20
1980	Vacant	R.L. Polk Co. Publishers	Image pg. A25
1975	George Alvin	R.L. Polk Co. Publishers	Image pg. A29
1970	HAIRE JAMES SU	R.L. Polk Co Publishers	Image pg. A33
1966	LOBACK MICHL A	R.L. Polk Co Publishers	Image pg. A37

### NE 87TH ST

#### 168 NE 87TH ST

<u>Year</u>	<u>Uses</u>	<u>Source</u>	
1986	40TH AV NE INTERSECTS	R.L. Polk Co. Publishers	Image pg. A21

#### 170 NE 87TH ST

<u>Year</u>	<u>Uses</u>	<u>Source</u>	
1986	30TH AV NE INTERSECTS	R.L. Polk Co. Publishers	Image pg. A21

### PALATINE AVE

#### 8616 PALATINE AVE

<u>Year</u>	<u>Uses</u>	<u>Source</u>	
1960	Hanson Kermit A A SU	R.L. Polk Co Publishers	Image pg. A41
1955	Hanson Kermit A	R.L. Polk Co Publishers	Image pg. A45
1951	Hanson K A SU	R.L. Polk Co Publishers	Image pg. A49
1935	Oleson Albert W Eliz carp h	R.L. Polk Co Publishers	

#### 8619 PALATINE AVE

<u>Year</u>	<u>Uses</u>	<u>Source</u>	
1960	Graham Lowell E	R.L. Polk Co Publishers	Image pg. A41
1955	Perkins Earl M	R.L. Polk Co Publishers	Image pg. A45
1951	Perkins E M	R.L. Polk Co Publishers	Image pg. A49
1935	Uren Jas Marjorie boilermk r h	R.L. Polk Co Publishers	
1930	Phillips Arth electn r	R.L. Polk Co Publishers	
	Nina	R.L. Polk Co Publishers	
	PHILLIPS Nathan C Belle C sec treas G D Phil	R.L. Polk Co Publishers	
	Nellie wid Arth h	R.L. Polk Co Publishers	
1920	BOOTH Tess E smstrs r	R.L. Polk Co Publishers	

## FINDINGS

### 8620 PALATINE AVE

<u>Year</u>	<u>Uses</u>	<u>Source</u>	
1960	Grant Jas V A SU	R.L. Polk Co Publishers	Image pg. A41
1955	Tourlettot Paul C	R.L. Polk Co Publishers	Image pg. A45
1951	Ofstad E H DE	R.L. Polk Co Publishers	Image pg. A49
1935	Ofstad John h	R.L. Polk Co Publishers	
1930	MORRIS Ernest E logger r Held Anton Lulu driver h	R.L. Polk Co Publishers R.L. Polk Co Publishers	
1925	Olson Albt W Elizab carp h Plum Elizab Indrs r	R.L. Polk Co Publishers R.L. Polk Co Publishers	
1920	Co D Gerard hlpr Modern Appliance Co r	R.L. Polk Co Publishers	

### 8623 PALATINE AVE

<u>Year</u>	<u>Uses</u>	<u>Source</u>	
1960	Vacant	R.L. Polk Co Publishers	Image pg. A41
1955	Ward Robt W	R.L. Polk Co Publishers	Image pg. A45
1951	Ward t W	R.L. Polk Co Publishers	Image pg. A49
1935	Breum Wm L Selma L slsmn h	R.L. Polk Co Publishers	
1920	Keltner Mark W eng r	R.L. Polk Co Publishers	

### 8624 PALATINE AVE

<u>Year</u>	<u>Uses</u>	<u>Source</u>	
1960	Lapasin Clara Mrs A SU	R.L. Polk Co Publishers	Image pg. A41
1955	Sloan Lillian A Mrs	R.L. Polk Co Publishers	Image pg. A45
1951	Sloan L A Mrs HE	R.L. Polk Co Publishers	Image pg. A49
1930	Sloan Jean G Mrs clk Warren Drug Store r Sloan Lillian L wid Alfd r	R.L. Polk Co Publishers R.L. Polk Co Publishers	
1925	SLOAN Lily wid Alfred h	R.L. Polk Co Publishers	
1920	Sloan H P elec r	R.L. Polk Co Publishers	

### 8627 PALATINE AVE

<u>Year</u>	<u>Uses</u>	<u>Source</u>	
1960	Blade Orville O A SU	R.L. Polk Co Publishers	Image pg. A41
1955	Record Lawrence M	R.L. Polk Co Publishers	Image pg. A45
1951	Record L M DE	R.L. Polk Co Publishers	Image pg. A49
1930	Swanberg Chas G Alma V formn Pioneer Sand & Gravel Co h	R.L. Polk Co Publishers	

### 8631 PALATINE AVE

<u>Year</u>	<u>Uses</u>	<u>Source</u>	
1960	Nigard Roy N A SU	R.L. Polk Co Publishers	Image pg. A41

## FINDINGS

<u>Year</u>	<u>Uses</u>	<u>Source</u>	
1955	Blades Orville M	R.L. Polk Co Publishers	Image pg. A45
1951	Blades O M SD	R.L. Polk Co Publishers	Image pg. A49
1935	Wogensoni Wm L h	R.L. Polk Co Publishers	

### 8701 PALATINE AVE

<u>Year</u>	<u>Uses</u>	<u>Source</u>	
1960	Briggs Jens C A SU	R.L. Polk Co Publishers	Image pg. A41
1955	Minzghor Effie Mrs	R.L. Polk Co Publishers	Image pg. A45
1951	Minzghor Effie Mrs	R.L. Polk Co Publishers	Image pg. A49

### 8707 PALATINE AVE

<u>Year</u>	<u>Uses</u>	<u>Source</u>
1935	Mc Vivian r	R.L. Polk Co Publishers
	Mc Jane Mrs h	R.L. Polk Co Publishers
	Mc Margt E r	R.L. Polk Co Publishers
1930	Mc Margt slswn F&N r	R.L. Polk Co Publishers
1925	Mc Edw T mgr USKnitting Mills Inc r	R.L. Polk Co Publishers
	Mc Jane E Mrs h	R.L. Polk Co Publishers

### 8709 PALATINE AVE

<u>Year</u>	<u>Uses</u>	<u>Source</u>	
1960	Me Nally Jane E Mrs A 4 SU	R.L. Polk Co Publishers	Image pg. A41
1955	Mc Nally Jane E Mrs	R.L. Polk Co Publishers	Image pg. A45
1951	Mc Nally J E Mrs DE	R.L. Polk Co Publishers	Image pg. A49
1935	BURNETT Wm Gertrude h	R.L. Polk Co Publishers	
1930	BURt Don clk PSTICo r	R.L. Polk Co Publishers	
1925	Shelton Clyde Bessie carp h	R.L. Polk Co Publishers	
	BURNETT Fred driver r	R.L. Polk Co Publishers	
1920	Pattgen Fred D Louise musician h	R.L. Polk Co Publishers	
	Pottgen Frederic D Louisa musician h	R.L. Polk Co Publishers	

### 8712 PALATINE AVE

<u>Year</u>	<u>Uses</u>	<u>Source</u>	
1960	Wamsley Howard W A SU	R.L. Polk Co Publishers	Image pg. A41
1955	Wamsley Howard W	R.L. Polk Co Publishers	Image pg. A45
1951	Wamsley H N SU	R.L. Polk Co Publishers	Image pg. A49
1920	Krighben Walter A Nettie L painter h	R.L. Polk Co Publishers	

## FINDINGS

### 8713 PALATINE AVE

<u>Year</u>	<u>Uses</u>	<u>Source</u>	
1960	Dawson Stanley L	R.L. Polk Co Publishers	Image pg. A41
1955	Etchelbarger Stanley	R.L. Polk Co Publishers	Image pg. A45
1951	Eichelbarger S O SU	R.L. Polk Co Publishers	Image pg. A49
1925	GILLESPIE Roy driver r	R.L. Polk Co Publishers	
	Gillispie Bessie M h	R.L. Polk Co Publishers	
	Gillispie Roy driver h	R.L. Polk Co Publishers	
1920	Gillispie Wmn T driver r	R.L. Polk Co Publishers	

### 8716 PALATINE AVE

<u>Year</u>	<u>Uses</u>	<u>Source</u>	
1960	Mac Rae Wm J A SU	R.L. Polk Co Publishers	Image pg. A41
1955	Mac Rae Wm J	R.L. Polk Co Publishers	Image pg. A45
1951	Vanderhoof JH HE	R.L. Polk Co Publishers	Image pg. A49
1925	NW Harriet R wid Jno r	R.L. Polk Co Publishers	

### 8717 PALATINE AVE

<u>Year</u>	<u>Uses</u>	<u>Source</u>	
1960	Cooper Marcel F g A SU	R.L. Polk Co Publishers	Image pg. A41
1955	Cooper MAIarcel F	R.L. Polk Co Publishers	Image pg. A45
1951	Riceland C H DE	R.L. Polk Co Publishers	Image pg. A49
1935	Pattee Lawrence W Violet mach h	R.L. Polk Co Publishers	
1930	ningham h	R.L. Polk Co Publishers	
	Pattee Lawrence W Violet mach Allan Cun	R.L. Polk Co Publishers	
1925	Jno K Olga h	R.L. Polk Co Publishers	
	Robinder eo E Maude E chkr h	R.L. Polk Co Publishers	
	Robbin Jno K Olga Ballard Iron Wks h	R.L. Polk Co Publishers	

### 8722 PALATINE AVE

<u>Year</u>	<u>Uses</u>	<u>Source</u>	
1960	Kraft Paul E A SU	R.L. Polk Co Publishers	Image pg. A41
1955	Kraft Paul E	R.L. Polk Co Publishers	Image pg. A45
1951	ICraft P E SU	R.L. Polk Co Publishers	Image pg. A49
1930	Fornan John W Mary K ofc mgr CPCo r	R.L. Polk Co Publishers	
1920	Eggleston Warren S Eva S carp Foster Kleiser Co h	R.L. Polk Co Publishers	

### 8723 PALATINE AVE

<u>Year</u>	<u>Uses</u>	<u>Source</u>	
1960	Pinnell Mary Mrs o A SU	R.L. Polk Co Publishers	Image pg. A41

## FINDINGS

<u>Year</u>	<u>Uses</u>	<u>Source</u>	
1955	Pinnell Bert F	R.L. Polk Co Publishers	Image pg. A45
1951	Pinnell B F	R.L. Polk Co Publishers	Image pg. A49
1935	Munn Carrie wid Alonzo G r	R.L. Polk Co Publishers	
	Bert F Mary h	R.L. Polk Co Publishers	
	Pinnell see albo Pennell	R.L. Polk Co Publishers	
1925	Pinnell Bert F Mamie h	R.L. Polk Co Publishers	
1920	Pinnell Monroe lab r	R.L. Polk Co Publishers	

### 8728 PALATINE AVE

<u>Year</u>	<u>Uses</u>	<u>Source</u>	
1960	Kerbaugh Larry D	R.L. Polk Co Publishers	Image pg. A41
1955	Sutter Jack D	R.L. Polk Co Publishers	Image pg. A45
1951	Stacey J J SU	R.L. Polk Co Publishers	Image pg. A49
1935	Kealy Brady F Irene M driver Watson Hall Co h	R.L. Polk Co Publishers	
1925	HOFFMAN	R.L. Polk Co Publishers	
	Roy plmbr helper r	R.L. Polk Co Publishers	

### 8729 PALATINE AVE

<u>Year</u>	<u>Uses</u>	<u>Source</u>	
1960	Cross Eug D music tchr A SU	R.L. Polk Co Publishers	Image pg. A41
1955	Cross Bug D music tchr	R.L. Polk Co Publishers	Image pg. A45
1951	Cross B D music tchr	R.L. Polk Co Publishers	Image pg. A49
1935	Cross Gilbert r	R.L. Polk Co Publishers	
	Cross Eug sten CHLCo r	R.L. Polk Co Publishers	
1930	Cross Wm M E	R.L. Polk Co Publishers	
	h	R.L. Polk Co Publishers	

### 8730 PALATINE AVE

<u>Year</u>	<u>Uses</u>	<u>Source</u>	
1960	Vacant	R.L. Polk Co Publishers	Image pg. A41
1951	Koegel C J SU	R.L. Polk Co Publishers	Image pg. A49
1930	Koegel C Jack Northwest Finance Co	R.L. Polk Co Publishers	
	r	R.L. Polk Co Publishers	
	Koegel C Jack Northwest Finance Co	R.L. Polk Co Publishers	
	John H slsmn Northwest Finance Co r	R.L. Polk Co Publishers	

### 8731 PALATINE AVE

<u>Year</u>	<u>Uses</u>	<u>Source</u>	
1955	Koegel C Jack	R.L. Polk Co Publishers	Image pg. A45

## FINDINGS

### 8735 PALATINE AVE

<u>Year</u>	<u>Uses</u>	<u>Source</u>	
1960	Cawthon Karl M A SU	R.L. Polk Co Publishers	Image pg. A41
1955	Cawthon Karl M	R.L. Polk Co Publishers	Image pg. A45
1951	Ellis R E HE	R.L. Polk Co Publishers	Image pg. A49

### 8741 PALATINE AVE

<u>Year</u>	<u>Uses</u>	<u>Source</u>	
1960	Sadowski Jos A SU	R.L. Polk Co Publishers	Image pg. A41
1955	Sadowski Jos	R.L. Polk Co Publishers	Image pg. A45
1951	Satlowski I Jos DE	R.L. Polk Co Publishers	Image pg. A49

### 8743 PALATINE AVE

<u>Year</u>	<u>Uses</u>	<u>Source</u>	
1960	Reid John A A SU	R.L. Polk Co Publishers	Image pg. A41
1955	Reid John A	R.L. Polk Co Publishers	Image pg. A45
1951	Reid J A HE	R.L. Polk Co Publishers	Image pg. A49
1935	Bangs Harold G Olive MA chauff h	R.L. Polk Co Publishers	
1925	Piercy Russell H Bonnie mgr Mc Cord & Co h	R.L. Polk Co Publishers	

### 8746 PALATINE AVE

<u>Year</u>	<u>Uses</u>	<u>Source</u>	
1960	Hutrlbut Maude E Mrs	R.L. Polk Co Publishers	Image pg. A41
1955	Ray Everett G	R.L. Polk Co Publishers	Image pg. A45
1951	Vacant	R.L. Polk Co Publishers	Image pg. A49

### 8750 PALATINE AVE

<u>Year</u>	<u>Uses</u>	<u>Source</u>	
1935	Voorhees Frank W Clara B h	R.L. Polk Co Publishers	
1925	Voorhees Frank W Clara h	R.L. Polk Co Publishers	

### 8751 PALATINE AVE

<u>Year</u>	<u>Uses</u>	<u>Source</u>	
1960	Leeming Mary A Mrs A SIT	R.L. Polk Co Publishers	Image pg. A41
1955	Leeming Ingham	R.L. Polk Co Publishers	Image pg. A45
1951	Leeming Ingham DE	R.L. Polk Co Publishers	Image pg. A49

### 8756 PALATINE AVE

<u>Year</u>	<u>Uses</u>	<u>Source</u>	
1960	Dakan Lewis I A SU	R.L. Polk Co Publishers	Image pg. A41
1955	Meisenhelmer Wm H	R.L. Polk Co Publishers	Image pg. A45



## FINDINGS

<u>Year</u>	<u>Uses</u>	<u>Source</u>	
1951	Winter F C	R.L. Polk Co Publishers	Image pg. A49

### 8757 PALATINE AVE

<u>Year</u>	<u>Uses</u>	<u>Source</u>	
1960	Smith Rena L Mrs A SU	R.L. Polk Co Publishers	Image pg. A41
1955	Smith Rina L Mrs	R.L. Polk Co Publishers	Image pg. A45
1951	Smith R L Mrs HE	R.L. Polk Co Publishers	Image pg. A49
1935	LEIGHTON Hattie Mrs h Harpst Emma E r	R.L. Polk Co Publishers R.L. Polk Co Publishers	
1925	MCALLISTER Rae M asst F L Winder r Robt clk E W OKeefe r Mc Robt A Petra wtr h	R.L. Polk Co Publishers R.L. Polk Co Publishers R.L. Polk Co Publishers	

### 8759 PALATINE AVE

<u>Year</u>	<u>Uses</u>	<u>Source</u>	
1960	Adams Elmer L A 1 SU Midbey Obert	R.L. Polk Co Publishers R.L. Polk Co Publishers	Image pg. A41 Image pg. A41
1955	Adams Elmer L	R.L. Polk Co Publishers	Image pg. A45
1951	Mc Connell W Reid M B Mrs	R.L. Polk Co Publishers R.L. Polk Co Publishers	Image pg. A49 Image pg. A49
1935	ADAMS Elmer L Maud C plmbr Teaman Bros Co h	R.L. Polk Co Publishers	

### PALATINE AVE N

#### 8616 PALATINE AVE N

<u>Year</u>	<u>Uses</u>	<u>Source</u>
1994	LOONEY ELECTRIC ALL CITY ELECTRIC	Cole Information Services Cole Information Services

#### 8620 PALATINE AVE N

<u>Year</u>	<u>Uses</u>	<u>Source</u>	
2005	Patrick J Mc Cormick	Cole Information Services	Image pg. A3
2004	VANNA FERBER	Cole Information Services	
1999	JACK FRITZ	Cole Information Services	

#### 8623 PALATINE AVE N

<u>Year</u>	<u>Uses</u>	<u>Source</u>
2017	GIOVANNA COSSALTER-SANDBERG MITCHELL ISTRATE CAREEN MAMMEN	Cole Information Services Cole Information Services Cole Information Services

## FINDINGS

<u>Year</u>	<u>Uses</u>	<u>Source</u>
2017	MARITZA BAUMGARTNER	Cole Information Services
	KRISTINE MCGINNIS	Cole Information Services
	HOLLY MEAD	Cole Information Services
	NIKOLE MONTUFAR	Cole Information Services
	ANDREW VALDEZ-PAPE	Cole Information Services
	DONNA YANCEY	Cole Information Services
	SILA BARR	Cole Information Services
	KRISTY CHAMPLIN	Cole Information Services
	EMILY FORMAN	Cole Information Services
	YUKO ITO	Cole Information Services
	BRIAN MICKELSON	Cole Information Services
	BRIAN ONEIL	Cole Information Services
	GREENWOOD SHOPPING CENTER	Cole Information Services
	CAITLIN LYON	Cole Information Services
	STEVE LIEBIG	Cole Information Services
	SEDGES AT PIPER VILLAGE	Cole Information Services
	MICHAEL WISIAN	Cole Information Services
	ALEX BAUTZ	Cole Information Services
	SAMANTHA KRUMBHOLZ	Cole Information Services
	RAGINI MICHAELS	Cole Information Services
	ANDREW WAGSTER	Cole Information Services
	TAYLOR COCHRAN	Cole Information Services
	JEFF CONNOR	Cole Information Services
	PITCHAYA BROWN	Cole Information Services
	KATHERINE GAUDETTE	Cole Information Services
	CARRIE LIPP	Cole Information Services
RAYMOND PETERSEN	Cole Information Services	
WALTER ROGERS	Cole Information Services	
MELINDA STANOJEVIC	Cole Information Services	
2014	KEVIN EDY	Cole Information Services
	STEVE LIEBIG	Cole Information Services
	ARCHIE VALDEZ	Cole Information Services
	ALEX BAUTZ	Cole Information Services
	SAMANTHA KRUMBHOLZ	Cole Information Services
	RAGINI MICHAELS	Cole Information Services
	NICK POLLOCK	Cole Information Services
	TODD STRUBLE	Cole Information Services
ANDREW TASSANI	Cole Information Services	

## FINDINGS

<u>Year</u>	<u>Uses</u>	<u>Source</u>	
2014	KISHA BEARD	Cole Information Services	
	KIERSTEN BOOREN	Cole Information Services	
	JEFF CONNOR	Cole Information Services	
	KELSEY GOODMAN	Cole Information Services	
	RILEY LOVEJOY	Cole Information Services	
	RONALD PARIS	Cole Information Services	
	DONALD RODENBAUGH	Cole Information Services	
	THOMAS BEST	Cole Information Services	
	NOLAN HANNA	Cole Information Services	
	CARRIE LIPP	Cole Information Services	
	RAYMOND PETERSEN	Cole Information Services	
	KATHERINE HOPPERT	Cole Information Services	
	CAREEN MAMMEN	Cole Information Services	
	KYLE LOUCKS	Cole Information Services	
	TARA JOHNSON	Cole Information Services	
	HOLLY MEAD	Cole Information Services	
	JENNIFER SLAVICK	Cole Information Services	
	JOEL WALTERS	Cole Information Services	
	DELORES TREECE	Cole Information Services	
	GREENWOOD SHOPPING CENTER	Cole Information Services	
	SEDGES AT PIPER VILLAGE	Cole Information Services	
2009	CHRIS DELONG	Cole Information Services	
2005	M Chris M Delong	Cole Information Services	Image pg. A3
	Daphne N Delong	Cole Information Services	Image pg. A3
2004	CHRIS DELONG	Cole Information Services	

### 8627 PALATINE AVE N

<u>Year</u>	<u>Uses</u>	<u>Source</u>	
2014	RICK POWELL	Cole Information Services	
2009	RICK POWELL	Cole Information Services	
2005	Rick Powell	Cole Information Services	Image pg. A3
	Rick Herrr	Cole Information Services	Image pg. A3
2004	RICK POWELL	Cole Information Services	

### 8631 PALATINE AVE N

<u>Year</u>	<u>Uses</u>	<u>Source</u>	
2005	Natalie Strazzera	Cole Information Services	Image pg. A3
	henry Amandes	Cole Information Services	Image pg. A3
2004	NATALIE STRAZZERA	Cole Information Services	

## FINDINGS

### 8701 PALATINE AVE N

<u>Year</u>	<u>Uses</u>	<u>Source</u>	
2017	NABAT KARA	Cole Information Services	
2014	ONDINE WEBB-DE	Cole Information Services	
	ALICE ORDWAY	Cole Information Services	
	NABAT KARA	Cole Information Services	
2009	ONDINE DEMER	Cole Information Services	
	NABAT KARA	Cole Information Services	
2005	Summer Pett t	Cole Information Services	Image pg. A3
	Nabat SKara	Cole Information Services	Image pg. A3
	Shamshudin VKara	Cole Information Services	Image pg. A3
2004	SUMMER PETTIT	Cole Information Services	
	SHAMSHUDIN KARA	Cole Information Services	
1999	CHALET BEAU TIQUE	Cole Information Services	
1994	KARA, S	Cole Information Services	

### 8709 PALATINE AVE N

<u>Year</u>	<u>Uses</u>	<u>Source</u>	
2014	COURTNEY BURNETT	Cole Information Services	
2009	OCCUPANT UNKNOWN	Cole Information Services	
2005	Jocelyn H Wnght	Cole Information Services	Image pg. A3
	Cristian AStejer	Cole Information Services	Image pg. A3
2004	MICHAEL HAMMERLE	Cole Information Services	
1994	WRIGHT, JOCELYN	Cole Information Services	

### 8712 PALATINE AVE N

<u>Year</u>	<u>Uses</u>	<u>Source</u>	
2017	MIRENZI TILE	Cole Information Services	
	ROBERT MIRENZI	Cole Information Services	
2014	ROBERT MIRENZI	Cole Information Services	
	MIRENZI TILE	Cole Information Services	
2009	ROBERT MIRENZI	Cole Information Services	
	MIRENZI TILE	Cole Information Services	
2005	Mirenzi Tile	Cole Information Services	Image pg. A3
	Robert A Mirenzi	Cole Information Services	Image pg. A3
	Diann D Knezwlch	Cole Information Services	Image pg. A3
2004	DIANN KNEZOVICH	Cole Information Services	
	MIRENZI TILE	Cole Information Services	
1999	ROBERT MIRENZI	Cole Information Services	
	DIANN KNEZOVICH	Cole Information Services	

## FINDINGS

<u>Year</u>	<u>Uses</u>	<u>Source</u>
1999	MIRENZI TILE	Cole Information Services
	M WARREN	Cole Information Services
1994	MIRENZI TILE	Cole Information Services

### 8713 PALATINE AVE N

<u>Year</u>	<u>Uses</u>	<u>Source</u>
2017	ABHIJEET MORE	Cole Information Services
2014	TAMMY LABELLE	Cole Information Services
2009	OCCUPANT UNKNOWN	Cole Information Services
2005	Undsay JMaupin	Cole Information Services

Image pg. A3

### 8716 PALATINE AVE N

<u>Year</u>	<u>Uses</u>	<u>Source</u>
2014	MIRIAM CHASE	Cole Information Services
2009	OCCUPANT UNKNOWN	Cole Information Services
2004	J COOPER	Cole Information Services
1999	OCCUPANT UNKNOWN	Cole Information Services
1994	SHEPHARD, C M	Cole Information Services

### 8717 PALATINE AVE N

<u>Year</u>	<u>Uses</u>	<u>Source</u>
2017	ROBERT WINKEL	Cole Information Services
2014	ROBIN LUNSFORD	Cole Information Services
2009	ROBIN LUNSFORD	Cole Information Services
2005	Kathy Lynn Knauff	Cole Information Services
	Robin L Lunsford	Cole Information Services
2004	KATHY KNAUFF	Cole Information Services
1999	K KNAUFF	Cole Information Services
	ROBIN LUNSFORD	Cole Information Services
1994	FOOZER, NEAL	Cole Information Services

Image pg. A3

Image pg. A3

### 8722 PALATINE AVE N

<u>Year</u>	<u>Uses</u>	<u>Source</u>
2009	EVERLY MCLAUGHLAN	Cole Information Services
2005	Everiy P Mc Laughlan	Cole Information Services
2004	OCCUPANT UNKNOWN	Cole Information Services
1999	OCCUPANT UNKNOWN	Cole Information Services

Image pg. A3

## FINDINGS

### 8723 PALATINE AVE N

<u>Year</u>	<u>Uses</u>	<u>Source</u>	
2017	MAGDA PETROU	Cole Information Services	
2014	MAGDA PETROU	Cole Information Services	
2009	MICHIEL TEGELENBOSCH	Cole Information Services	
2005	Michiel Tegelenbosch	Cole Information Services	Image pg. A3
2004	MICHIEL TEGELENBOSCH	Cole Information Services	
1999	MICHIEL TEGELENBOSCH	Cole Information Services	
1994	HAMILTON, K	Cole Information Services	
	ROOSE, B J	Cole Information Services	

### 8728 PALATINE AVE N

<u>Year</u>	<u>Uses</u>	<u>Source</u>	
2017	ALAN SMITH	Cole Information Services	
2014	ALAN SMITH	Cole Information Services	
2009	OCCUPANT UNKNOWN	Cole Information Services	
2005	Susan E Carlson	Cole Information Services	Image pg. A3
	Gary E Carlson	Cole Information Services	Image pg. A3
2004	GARY CARLSON	Cole Information Services	

### 8729 PALATINE AVE N

<u>Year</u>	<u>Uses</u>	<u>Source</u>	
2017	PATRICIA HEDTKE	Cole Information Services	
2014	PATRICIA HEDTKE	Cole Information Services	
2005	John V Hedtke	Cole Information Services	Image pg. A3
	Patrica C Hed Lk 93 Na B P	Cole Information Services	Image pg. A3
2004	PATRICIA HEDTKE	Cole Information Services	
1999	JOHN HEDTKE	Cole Information Services	

### 8730 PALATINE AVE N

<u>Year</u>	<u>Uses</u>	<u>Source</u>	
2017	TODD HIVNOR	Cole Information Services	
2014	TODD HIVNOR	Cole Information Services	
2009	TODD HIVNOR	Cole Information Services	
2005	resident	Cole Information Services	Image pg. A3
2004	TODD HIVNOR	Cole Information Services	
1999	BETH LAFAZIO	Cole Information Services	
	DARLENE KLINGEBIEL	Cole Information Services	
1994	MCCLELLAND, N	Cole Information Services	
	DARBOUS, S	Cole Information Services	

## FINDINGS

### 8735 PALATINE AVE N

<u>Year</u>	<u>Uses</u>	<u>Source</u>	
2017	GEISA DUTRA	Cole Information Services	
2014	GEISA DUTRA	Cole Information Services	
2009	GEISA DUTRA	Cole Information Services	
2005	Geisa D 00fra	Cole Information Services	Image pg. A3
2004	GEISA DUTRA	Cole Information Services	
1999	OCCUPANT UNKNOWN	Cole Information Services	

### 8738 PALATINE AVE N

<u>Year</u>	<u>Uses</u>	<u>Source</u>	
2014	OCCUPANT UNKNOWN	Cole Information Services	
2009	DEIRDRE BARKSDALE	Cole Information Services	
2005	De Jnre SBaree dateh 002 N	Cole Information Services	Image pg. A3
2004	DEIRDRE BARKSDALE	Cole Information Services	
1999	LONNY WASHBURN	Cole Information Services	
1994	CROSBY, JEAN M	Cole Information Services	

### 8741 PALATINE AVE N

<u>Year</u>	<u>Uses</u>	<u>Source</u>	
2017	ELEAZAR MALAKI	Cole Information Services	
2014	STEPHANIE MALAKI	Cole Information Services	
2009	ELEAZAR MALAKI	Cole Information Services	
2005	Stpeharie L Gipson	Cole Information Services	Image pg. A3
	SW te Gipson	Cole Information Services	Image pg. A3
2004	STEPHANIE GIPSON	Cole Information Services	
1999	PIO BLANKAS	Cole Information Services	
1994	BLANKAS, PIO JR	Cole Information Services	

### 8742 PALATINE AVE N

<u>Year</u>	<u>Uses</u>	<u>Source</u>	
2014	LEAH ERICKSON	Cole Information Services	
2009	OCCUPANT UNKNOWN	Cole Information Services	
2005	Helen Yew	Cole Information Services	Image pg. A3
2004	HELEN YEY	Cole Information Services	

### 8743 PALATINE AVE N

<u>Year</u>	<u>Uses</u>	<u>Source</u>
2017	MATTHEW OTOOLE	Cole Information Services
2014	MATTHEW OTOOLE	Cole Information Services
2009	MATTHEW OTOOLE	Cole Information Services

## FINDINGS

<u>Year</u>	<u>Uses</u>	<u>Source</u>	
2005	Parella YDre Yer	Cole Information Services	Image pg. A3
	Enay ADreyer	Cole Information Services	Image pg. A3
2004	PAMELA DREYER	Cole Information Services	
1999	EMILY DREYER	Cole Information Services	

### 8746 PALATINE AVE N

<u>Year</u>	<u>Uses</u>	<u>Source</u>	
2017	CURT BACHMEIER	Cole Information Services	
2014	NICKOLAS REICHEL	Cole Information Services	
2009	SUSANNA PRINCE	Cole Information Services	
	JAMES SLEETH	Cole Information Services	
2005	Sizanna Prceke	Cole Information Services	Image pg. A3
	James Stetn	Cole Information Services	Image pg. A3
	Susanna EPrince	Cole Information Services	Image pg. A3
	Suzanna Prihms	Cole Information Services	Image pg. A3
2004	JAMES SLEETH	Cole Information Services	
	SUSANNA E PRINCE	Cole Information Services	
	OCCUPANT UNKNOWN	Cole Information Services	
1999	K SETH	Cole Information Services	

### 8751 PALATINE AVE N

<u>Year</u>	<u>Uses</u>	<u>Source</u>	
2014	ELANA SABAJON	Cole Information Services	
2009	FUNINTERNATIONAL USA LLC	Cole Information Services	
	ELANA SABAJON	Cole Information Services	
2005	no info	Cole Information Services	Image pg. A3
2004	LAWRENCE BLANK	Cole Information Services	
1999	LARRY BLANK	Cole Information Services	
1994	ROBERTS, BRIAN J	Cole Information Services	

### 8757 PALATINE AVE N

<u>Year</u>	<u>Uses</u>	<u>Source</u>	
2017	TUKWILA ZIMMERMAN	Cole Information Services	
2014	NANCY SPANGLER	Cole Information Services	
2009	NANCY SPANGLER	Cole Information Services	
2005	Nancy E Spanoter	Cole Information Services	Image pg. A3
2004	NANCY SPANGLER	Cole Information Services	



## FINDINGS

### 8759 PALATINE AVE N

<u>Year</u>	<u>Uses</u>	<u>Source</u>
2017	ALEX GOLSHAN	Cole Information Services
2014	OCCUPANT UNKNOWN	Cole Information Services
	FARHAD GOLSHAN	Cole Information Services
2009	FARHAD GOLSHAN	Cole Information Services
2005	Mary AMurpy	Cole Information Services
2004	FARHAD GOLSHAN	Cole Information Services
1999	CRAIG PARKER	Cole Information Services

Image pg. A3

### PALATINE St

#### 8619 PALATINE St

<u>Year</u>	<u>Uses</u>	<u>Source</u>
1930	PHILLIPS Lawrence H electn ap Dr r	R.L. Polk Co Publishers

#### 8624 PALATINE St

<u>Year</u>	<u>Uses</u>	<u>Source</u>
1925	SLOAN Wm D Jean clk NPRy r	R.L. Polk Co Publishers

#### 8627 PALATINE St

<u>Year</u>	<u>Uses</u>	<u>Source</u>
1925	Swanberg Chas G Alma ship clk h	R.L. Polk Co Publishers

#### 8631 PALATINE St

<u>Year</u>	<u>Uses</u>	<u>Source</u>
1925	Dale Augustus C May grain	R.L. Polk Co Publishers

#### 8713 PALATINE St

<u>Year</u>	<u>Uses</u>	<u>Source</u>
1935	Strtingfellow Bessie M wid Jesse h	R.L. Polk Co Publishers

#### 8716 PALATINE St

<u>Year</u>	<u>Uses</u>	<u>Source</u>
1925	Stapleton Arleen A smstrs r	R.L. Polk Co Publishers

#### 8722 PALATINE St

<u>Year</u>	<u>Uses</u>	<u>Source</u>
1925	Warren C Eva S carp h	R.L. Polk Co Publishers
	Eggleston Viola B elk WMSB r	R.L. Polk Co Publishers

## FINDINGS

### 8723 PALATINE St

<u>Year</u>	<u>Uses</u>	<u>Source</u>
1925	Pinnell Monroe A slsmn WASCo r	R.L. Polk Co Publishers

### 8728 PALATINE St

<u>Year</u>	<u>Uses</u>	<u>Source</u>
1930	Lamon Lillian Mrs r	R.L. Polk Co Publishers
1925	HOFFMAN Edw W Winona pntr h	R.L. Polk Co Publishers

### 8730 PALATINE St

<u>Year</u>	<u>Uses</u>	<u>Source</u>
1925	JAMISON Geo A Margt ironwkr h	R.L. Polk Co Publishers

### 8759 PALATINE St

<u>Year</u>	<u>Uses</u>	<u>Source</u>
1925	Ernest P Myrtle carp h	R.L. Polk Co Publishers
	SMITH Erick millwkr r	R.L. Polk Co Publishers

### Phinney av apt 11

#### 8616 Phinney av apt 11

<u>Year</u>	<u>Uses</u>	<u>Source</u>
1935	Schrock Jos C Gladys emp Orpheum Garage h 4902	R.L. Polk Co Publishers

### PHINNEY AVE

#### 8702 PHINNEY AVE

<u>Year</u>	<u>Uses</u>	<u>Source</u>	
1960	Kerrigan Wm S A SU	R.L. Polk Co Publishers	Image pg. A42
1955	Kerrigan Wm S	R.L. Polk Co Publishers	Image pg. A46
1951	Kerrigan P 1 S SU	R.L. Polk Co Publishers	Image pg. A50
1935	LINN Jack L r	R.L. Polk Co Publishers	
1930	Linn Eleanor r	R.L. Polk Co Publishers	

#### 8705 PHINNEY AVE

<u>Year</u>	<u>Uses</u>	<u>Source</u>
1920	Westka mper Jos A Mary A macht h	R.L. Polk Co Publishers

#### 8712 PHINNEY AVE

<u>Year</u>	<u>Uses</u>	<u>Source</u>	
1960	Searle Vance	R.L. Polk Co Publishers	Image pg. A42

## FINDINGS

<u>Year</u>	<u>Uses</u>	<u>Source</u>	
1955	Searle Vance I	R.L. Polk Co Publishers	Image pg. A46
1951	Searle V J HE	R.L. Polk Co Publishers	Image pg. A50
1935	Harrison Clarence H Harrison Radio Electric Co h	R.L. Polk Co Publishers	
	HARRISON Fern music tchr	R.L. Polk Co Publishers	
	HARRISON Frank H Lottie A carp h	R.L. Polk Co Publishers	
1930	CALLAHAN Richd P Julia slsmn h	R.L. Polk Co Publishers	
	Wallace P driver r	R.L. Polk Co Publishers	
	Callahan John P jr clk Hertz Drivusef Stations Inc h	R.L. Polk Co Publishers	
	Callahan Harvey driver r	R.L. Polk Co Publishers	
1925	Pettit Jas H Lelia pntr h	R.L. Polk Co Publishers	

### 8717 PHINNEY AVE

<u>Year</u>	<u>Uses</u>	<u>Source</u>	
1960	Heasley Wilfred L A SU	R.L. Polk Co Publishers	Image pg. A42
1955	Heasley Wilfred L g	R.L. Polk Co Publishers	Image pg. A46
1951	Park Erven 00 HE	R.L. Polk Co Publishers	Image pg. A50
1930	HALL Waymond L sergt USMC Recruiting Sta r New Arctic H	R.L. Polk Co Publishers	
	HALL Walter E Muriel clk Sch HCo h	R.L. Polk Co Publishers	
	Walter J Kath h	R.L. Polk Co Publishers	
	Warren Oneida trnmn SMRy h 4023	R.L. Polk Co Publishers	
1925	Co Owen C Aura lab h	R.L. Polk Co Publishers	

### 8718 PHINNEY AVE

<u>Year</u>	<u>Uses</u>	<u>Source</u>	
1960	Keith Eunice I A SUT	R.L. Polk Co Publishers	Image pg. A42
1955	Keith Eunice I	R.L. Polk Co Publishers	Image pg. A46
1951	Clark L P HE	R.L. Polk Co Publishers	Image pg. A50
1935	Hayes Geo h	R.L. Polk Co Publishers	
	Ramsay Ada R wid Geo W h	R.L. Polk Co Publishers	
	Gen r	R.L. Polk Co Publishers	

### 8720 PHINNEY AVE

<u>Year</u>	<u>Uses</u>	<u>Source</u>	
1960	Landis Geo W A SU	R.L. Polk Co Publishers	Image pg. A42
1955	Dunean Riehd T	R.L. Polk Co Publishers	Image pg. A46
1951	Johnson A C HE	R.L. Polk Co Publishers	Image pg. A50
1935	Smagaris Walter Nancy h	R.L. Polk Co Publishers	
1925	Johansen Edwin Thea auto pntr	R.L. Polk Co Publishers	

## FINDINGS

<u>Year</u>	<u>Uses</u>	<u>Source</u>
1925	Halleck Geo Harriett lab h	R.L. Polk Co Publishers
1920	COOK Owen C Aura C shingle weaver h	R.L. Polk Co Publishers

### 8721 PHINNEY AVE

<u>Year</u>	<u>Uses</u>	<u>Source</u>	
1960	Lindblad Alda E Mrs	R.L. Polk Co Publishers	Image pg. A42
1955	Lindblad Alda BE Mrs	R.L. Polk Co Publishers	Image pg. A46

### 8727 PHINNEY AVE

<u>Year</u>	<u>Uses</u>	<u>Source</u>	
1960	Mc Cole Dennis H A SU	R.L. Polk Co Publishers	Image pg. A42
1955	ODonnell Tihos J	R.L. Polk Co Publishers	Image pg. A46
1951	Nelson R J HE	R.L. Polk Co Publishers	Image pg. A50

### 8728 PHINNEY AVE

<u>Year</u>	<u>Uses</u>	<u>Source</u>	
1960	Heaton Clifford W A SU	R.L. Polk Co Publishers	Image pg. A42
1955	Lawler Warren	R.L. Polk Co Publishers	Image pg. A46

### 8731 PHINNEY AVE

<u>Year</u>	<u>Uses</u>	<u>Source</u>	
1960	Apartments	R.L. Polk Co Publishers	Image pg. A42
	Marks Wm P A SU	R.L. Polk Co Publishers	Image pg. A42
	Vacant	R.L. Polk Co Publishers	Image pg. A42
	Forsgren Dale L A SU	R.L. Polk Co Publishers	Image pg. A42
	Eian Georgia Mrs A SU	R.L. Polk Co Publishers	Image pg. A42
1955	White Keith W	R.L. Polk Co Publishers	Image pg. A46
	Russell Win L	R.L. Polk Co Publishers	Image pg. A46
1951	Clark S S Mrs I E	R.L. Polk Co Publishers	Image pg. A50
	Russell WV L HE	R.L. Polk Co Publishers	Image pg. A50

### 8733 PHINNEY AVE

<u>Year</u>	<u>Uses</u>	<u>Source</u>
1935	Shelton Anson A h	R.L. Polk Co Publishers

### 8735 PHINNEY AVE

<u>Year</u>	<u>Uses</u>	<u>Source</u>	
1960	Mervln Geo S	R.L. Polk Co Publishers	Image pg. A42
	Kerr Clyde H A SU	R.L. Polk Co Publishers	Image pg. A42
1955	Kerr Clyde H	R.L. Polk Co Publishers	Image pg. A46

## FINDINGS

<u>Year</u>	<u>Uses</u>	<u>Source</u>	
1955	h Mervin Geo S	R.L. Polk Co Publishers	Image pg. A46
1951	Mervin G S	R.L. Polk Co Publishers	Image pg. A50
	Kerr C H HE	R.L. Polk Co Publishers	Image pg. A50
1935	Olive A sten Smith & Tuck r	R.L. Polk Co Publishers	
	Kinsey Alfd F Lila B fuel	R.L. Polk Co Publishers	
	Kinsey Clark K photog r	R.L. Polk Co Publishers	
1930	Kinsey Alfd F Lila B fuel	R.L. Polk Co Publishers	
	Kinsey Alfd F Lila B fuel	R.L. Polk Co Publishers	
	Arth A r	R.L. Polk Co Publishers	
	Supplee Ruth A cash Walk Over Boot Shop r	R.L. Polk Co Publishers	
	SUPPLY LAUNDRY CO Carl C Nissler Geni Mgr Seattles Finest Family	R.L. Polk Co Publishers	

### 8738 PHINNEY AVE

<u>Year</u>	<u>Uses</u>	<u>Source</u>	
1960	Mc Gillivray Hugh I A SU	R.L. Polk Co Publishers	Image pg. A42

### 8743 PHINNEY AVE

<u>Year</u>	<u>Uses</u>	<u>Source</u>	
1960	Johnson Alma A SU	R.L. Polk Co Publishers	Image pg. A42
1955	Johnson Alma	R.L. Polk Co Publishers	Image pg. A46
1951	Johnson Alma H DII	R.L. Polk Co Publishers	Image pg. A50
1935	JOHNSON Al formn Pacific Stone Co r	R.L. Polk Co Publishers	
1930	JOHNSON Alma Mary J formn Pac Stone Co h	R.L. Polk Co Publishers	

### 8745 PHINNEY AVE

<u>Year</u>	<u>Uses</u>	<u>Source</u>	
1960	Blanchard Darlene D Mrs t SJ A SU	R.L. Polk Co Publishers	Image pg. A42
	Butler Richd S A SU	R.L. Polk Co Publishers	Image pg. A42
1955	ANyhairt Della P Mrs	R.L. Polk Co Publishers	Image pg. A46
	Penton Wm B	R.L. Polk Co Publishers	Image pg. A46
1951	Nyharst D P Mrs HE	R.L. Polk Co Publishers	Image pg. A50
	Peno Eff peter HE	R.L. Polk Co Publishers	Image pg. A50
1935	WILLIAMS Hugh E jr Evelyn asst ship elk WCE&PA h 11	R.L. Polk Co Publishers	
	Lyng John Anna h	R.L. Polk Co Publishers	
1930	WILLIAMS Hugh E Agnes carp h	R.L. Polk Co Publishers	

## FINDINGS

### 8746 PHINNEY AVE

<u>Year</u>	<u>Uses</u>	<u>Source</u>	
1960	Robitaille Francis N A SU	R.L. Polk Co Publishers	Image pg. A42
1955	Neal Norman H	R.L. Polk Co Publishers	Image pg. A46
1951	Neal N Ti DE	R.L. Polk Co Publishers	Image pg. A50

### 8747 PHINNEY AVE

<u>Year</u>	<u>Uses</u>	<u>Source</u>	
1960	Burrows Gerald V A SU	R.L. Polk Co Publishers	Image pg. A42
	Wiley Grant M A STY	R.L. Polk Co Publishers	Image pg. A42
1955	Wiley Grant M	R.L. Polk Co Publishers	Image pg. A46
	Johnson Lawrence J	R.L. Polk Co Publishers	Image pg. A46
1951	Wellington P A Rev SU	R.L. Polk Co Publishers	Image pg. A50
1935	WILLIAMS Hugh E Agnes h	R.L. Polk Co Publishers	
	DAVIS Dwight D stdt h rear	R.L. Polk Co Publishers	
1930	Muehe Chas E Petronella fuel dlr 8400	R.L. Polk Co Publishers	
	Greenwood av h	R.L. Polk Co Publishers	
1925	WILLIAMS Hugh E elk PO r	R.L. Polk Co Publishers	

### 8748 PHINNEY AVE

<u>Year</u>	<u>Uses</u>	<u>Source</u>	
1925	WILLIAMS Mary E Mrs nurse h	R.L. Polk Co Publishers	
	r	R.L. Polk Co Publishers	

### 8750 PHINNEY AVE

<u>Year</u>	<u>Uses</u>	<u>Source</u>	
1960	Hansen Sven G A SU	R.L. Polk Co Publishers	Image pg. A42
1955	Hansen Sven G A	R.L. Polk Co Publishers	Image pg. A46
1951	Lanctot W J HE	R.L. Polk Co Publishers	Image pg. A50
1930	VANWYCK Hulda wid Wm r	R.L. Polk Co Publishers	

### 8755 PHINNEY AVE

<u>Year</u>	<u>Uses</u>	<u>Source</u>	
1960	Olson Edgar A A SU	R.L. Polk Co Publishers	Image pg. A42
1955	Olson E dgar	R.L. Polk Co Publishers	Image pg. A46
1951	Hays F K SU	R.L. Polk Co Publishers	Image pg. A50

### 8759 PHINNEY AVE

<u>Year</u>	<u>Uses</u>	<u>Source</u>	
1960	Proesch Laurence E A SU	R.L. Polk Co Publishers	Image pg. A42
1955	P roesch Laurence B	R.L. Polk Co Publishers	Image pg. A46

## FINDINGS

<u>Year</u>	<u>Uses</u>	<u>Source</u>	
1951	Carroll J T	R.L. Polk Co Publishers	Image pg. A50

### 8760 PHINNEY AVE

<u>Year</u>	<u>Uses</u>	<u>Source</u>	
1960	Vacant	R.L. Polk Co Publishers	Image pg. A42

### PHINNEY AVE N

#### 8701 PHINNEY AVE N

<u>Year</u>	<u>Uses</u>	<u>Source</u>	
2005	DSafway Food &Dng	Cole Information Services	Image pg. A4
2004	SAFEWAY FOOD & DRUG	Cole Information Services	
1999	SAFEWAY STORES INCORPORATED NORTHLAKE DISTRICT OFFICE	Cole Information Services	
1994	SAFEWAY STORES INC	Cole Information Services	
1990	Safeway Stores Inc north dist ofc	R.L. Polk Co. Publishers	Image pg. A15

#### 8702 PHINNEY AVE N

<u>Year</u>	<u>Uses</u>	<u>Source</u>	
2014	WILLIAM KERRIGAN	Cole Information Services	
2009	WILLIAM KERRIGAN	Cole Information Services	
2005	W ana S Kerrgan Jri	Cole Information Services	Image pg. A4
2004	WILLIAM KERRIGAN	Cole Information Services	
1999	JUDITH JOHNSON	Cole Information Services	
	WILLIAM KERRIGAN	Cole Information Services	
1994	KERRIGAN, WILLIAM S	Cole Information Services	
1990	Kerrigan Wm S	R.L. Polk Co. Publishers	Image pg. A15

#### 8710 PHINNEY AVE N

<u>Year</u>	<u>Uses</u>	<u>Source</u>	
2017	EHREN REICH	Cole Information Services	
2014	BRIANNE VANDERLINDEN	Cole Information Services	
	OCCUPANT UNKNOWN	Cole Information Services	
2009	DENNIS YUN	Cole Information Services	
	OCCUPANT UNKNOWN	Cole Information Services	
	JASON ARROYO	Cole Information Services	
	CATARINA CAMPBELL	Cole Information Services	
2005	Apartments	Cole Information Services	Image pg. A4
	B Denris H Yun	Cole Information Services	Image pg. A4
	A Frartkyn Hu	Cole Information Services	Image pg. A4

## FINDINGS

<u>Year</u>	<u>Uses</u>	<u>Source</u>
2004	DENNIS YUN	Cole Information Services
	C OHARA	Cole Information Services
	FRANKLYN HU	Cole Information Services
	OCCUPANT UNKNOWN	Cole Information Services
	CARENS CUISINE	Cole Information Services

### 8712 PHINNEY AVE N

<u>Year</u>	<u>Uses</u>	<u>Source</u>	
2017	ANDREW BARRON	Cole Information Services	
	TRAVIS SOLIN	Cole Information Services	
2014	TRAVIS SOLIN	Cole Information Services	
	SHAROL SOWL	Cole Information Services	
	OCCUPANT UNKNOWN	Cole Information Services	
	ANDREW BARRON	Cole Information Services	
	ALLEN ONEIL	Cole Information Services	
2009	ERIC SOWL	Cole Information Services	
	OCCUPANT UNKNOWN	Cole Information Services	
	ASHLEY CAROLLO	Cole Information Services	
	TRAVIS SOLIN	Cole Information Services	
2005	Apartments	Cole Information Services	Image pg. A4
	B RDger Aj Qhreon	Cole Information Services	Image pg. A4
	AOTrafi ASlin t	Cole Information Services	Image pg. A4
	Eric Wallace Sowr	Cole Information Services	Image pg. A4
	OSharol L Sowl	Cole Information Services	Image pg. A4
2004	OCCUPANT UNKNOWN	Cole Information Services	
	ERIC SOWL	Cole Information Services	
	TRAVIS SOLIN	Cole Information Services	
1994	KERRIGAN, JOHN R	Cole Information Services	
1990	Kerrigan John R	R.L. Polk Co. Publishers	Image pg. A15

### 8720 PHINNEY AVE N

<u>Year</u>	<u>Uses</u>	<u>Source</u>
2017	JESSICA MORRIS	Cole Information Services
	LEE EHRHEART	Cole Information Services
	ANDREY BOKANEV	Cole Information Services
	HSIN TSAI	Cole Information Services
	KAZUKO STOESZ	Cole Information Services
	KENDAL STEFFA	Cole Information Services
	SEAN EGAN	Cole Information Services



## FINDINGS

<u>Year</u>	<u>Uses</u>	<u>Source</u>
2017	KEVIN BOSTROM	Cole Information Services
	AMY RAFTER	Cole Information Services
	CRAIG NISGOR	Cole Information Services
	ZUNAIRA KHAN	Cole Information Services
	IRINA COOLEY	Cole Information Services
	LINDSAY MILLER	Cole Information Services
	JENNIFER BUNZEL	Cole Information Services
	FREDERIC CONNAN	Cole Information Services
	JOHN BULLINGER	Cole Information Services
2014	MICHAEL DUDLEY	Cole Information Services
	SADE SMITH	Cole Information Services
	ANNEMARI WOO	Cole Information Services
	NATHAN GIBBS	Cole Information Services
	JENNIFER BUNZEL	Cole Information Services
	DOUGLAS HENDRIX	Cole Information Services
	KEVIN BOSTROM	Cole Information Services
	KAZUKO STOESZ	Cole Information Services
	PETER HEUSSY	Cole Information Services
	JASON MARCH	Cole Information Services
	IONE BAKER	Cole Information Services
	SUZANNE KILLIEN	Cole Information Services
	JESSICA MORRIS	Cole Information Services
	MARK REYES-JECH	Cole Information Services
	HSIN TSAI	Cole Information Services
JOHN BULLINGER	Cole Information Services	
2009	ANNEMARI WOO	Cole Information Services
	JEFF SHAFLIK	Cole Information Services
	JESSICA MORRIS	Cole Information Services
	JEAN HENDRIX	Cole Information Services
	IONE BAKER	Cole Information Services
	MARY MARTINI	Cole Information Services
	PETER HEUSSY	Cole Information Services
	DAVID FOX	Cole Information Services
	ERIC PAULSEN	Cole Information Services
	JENNIFER BUNZEL	Cole Information Services
	DAVID STOESZ	Cole Information Services
	DANIEL FREDERICK	Cole Information Services
FREDERIC CONNAN	Cole Information Services	

## FINDINGS

<u>Year</u>	<u>Uses</u>	<u>Source</u>	
2009	HAMEED KHAN	Cole Information Services	
	DIANA LILIA	Cole Information Services	
	HSIN TSAI	Cole Information Services	
2005	building	Cole Information Services	Image pg. A4
	Judfith ABe Wdin	Cole Information Services	Image pg. A4
	0 Dam CGCrawbord 02 MP	Cole Information Services	Image pg. A4
	Da Ha CCrawford	Cole Information Services	Image pg. A4
	HJeff m Hces	Cole Information Services	Image pg. A4
	SKaen le Fee	Cole Information Services	Image pg. A4
	David E Fox	Cole Information Services	Image pg. A4
	Sursan K Fuer	Cole Information Services	Image pg. A4
	Steven GHae d	Cole Information Services	Image pg. A4
	Jean MHendrix	Cole Information Services	Image pg. A4
	Vfctoria Hertz	Cole Information Services	Image pg. A4
	Pes r LHeussy	Cole Information Services	Image pg. A4
	I The Now	Cole Information Services	Image pg. A4
	Dianado Hnneo wa d	Cole Information Services	Image pg. A4
	Jessica Thomas Mms	Cole Information Services	Image pg. A4
	se E Moris	Cole Information Services	Image pg. A4
	P 2 Bjm iln S Cndot 0 Asct	Cole Information Services	Image pg. A4
	Sabrina Rcards	Cole Information Services	Image pg. A4
	Kendal Kirk Stffa	Cole Information Services	Image pg. A4
	Nancy CStefa	Cole Information Services	Image pg. A4
TDavid Wiliam Stoz	Cole Information Services	Image pg. A4	
Kazulto F Stoesz	Cole Information Services	Image pg. A4	
HTsai	Cole Information Services	Image pg. A4	
OAnnema & aou	Cole Information Services	Image pg. A4	
2004	IN THE NOW	Cole Information Services	
	ANNEMARI WOO	Cole Information Services	
	H TSAI	Cole Information Services	
	DANA CRAWFORD	Cole Information Services	
	KENDAL STEFFA	Cole Information Services	
	DIANA LILIA	Cole Information Services	
	JEANNE ANDERSEN	Cole Information Services	
	SABRINA RICHARDS	Cole Information Services	
	STEVEN HALL	Cole Information Services	
	ROSE MORRIS	Cole Information Services	
DAVID STOESZ	Cole Information Services		

## FINDINGS

<u>Year</u>	<u>Uses</u>	<u>Source</u>	
2004	JEAN HENDRIX	Cole Information Services	
	SUSAN FULLER	Cole Information Services	
	JERICA JECH	Cole Information Services	
	MARK KIRSCH	Cole Information Services	
	M FIKE	Cole Information Services	
	DAVID FOX	Cole Information Services	
	VICTORIA HERTZ	Cole Information Services	
	JUDITH BELDIN	Cole Information Services	
	PHINNEY RIDGE CNDMMN ASCTN	Cole Information Services	
1999	JEANNE ANDERSEN	Cole Information Services	
	J HALL	Cole Information Services	
	SUSAN FULLER	Cole Information Services	
	E MINTZ	Cole Information Services	
	WILLIAM PAUL	Cole Information Services	
	JAMES EVANS	Cole Information Services	
	ROBERT JOHNSON	Cole Information Services	
	DIANA LILLA	Cole Information Services	
	MARK KIRSCH	Cole Information Services	
	JAMES ROCHON	Cole Information Services	
	HENRY MIDTMOEN	Cole Information Services	
1994	BERGET, NORMA	Cole Information Services	
	BERGH, LAWR S	Cole Information Services	
1990	Phinney Ridge Condos	R.L. Polk Co. Publishers	Image pg. A15
	Jackson France Mrs	R.L. Polk Co. Publishers	Image pg. A15
	Walker Helen	R.L. Polk Co. Publishers	Image pg. A15
	Paul Wm	R.L. Polk Co. Publishers	Image pg. A15
	Aasen Wilhelm L	R.L. Polk Co. Publishers	Image pg. A15
	Mc Atee Mary	R.L. Polk Co. Publishers	Image pg. A15
	De Haven Geo L	R.L. Polk Co. Publishers	Image pg. A15
	Andersen Christine A Mrs	R.L. Polk Co. Publishers	Image pg. A15
	Berget Norm	R.L. Polk Co. Publishers	Image pg. A15
	Hunt John	R.L. Polk Co. Publishers	Image pg. A15
	Peckinino Margt V	R.L. Polk Co. Publishers	Image pg. A15
	Mc Elvaine Kathleen	R.L. Polk Co. Publishers	Image pg. A15
	Rochon Jas A	R.L. Polk Co. Publishers	Image pg. A15
	Fike Laress W	R.L. Polk Co. Publishers	Image pg. A15
	Mintz Este	R.L. Polk Co. Publishers	Image pg. A15
	No Return	R.L. Polk Co. Publishers	Image pg. A15

## FINDINGS

<u>Year</u>	<u>Uses</u>	<u>Source</u>	
1990	Jangaard Lin Mrs	R.L. Polk Co. Publishers	Image pg. A15
	Nicholson Enoch C	R.L. Polk Co. Publishers	Image pg. A15
	Hall Joan Mrs	R.L. Polk Co. Publishers	Image pg. A15
	Bergh Larry S	R.L. Polk Co. Publishers	Image pg. A15
	Jones Alce Mrs	R.L. Polk Co. Publishers	Image pg. A15
	Greene Marilyn Mrs	R.L. Polk Co. Publishers	Image pg. A15
	B Hutak S	R.L. Polk Co. Publishers	Image pg. A15

### 8727 PHINNEY AVE N

<u>Year</u>	<u>Uses</u>	<u>Source</u>	
2017	LAN NGUYEN	Cole Information Services	
	DANIEL KELLY	Cole Information Services	
	WILLIAM IRELAND	Cole Information Services	
	ALENA SHARP	Cole Information Services	
	CHRISTIANA PIKE	Cole Information Services	
	JOSEPH BLEICH	Cole Information Services	
	AARON FADER	Cole Information Services	
	WYATT HOREJSI	Cole Information Services	
	MARILYN MATULAC	Cole Information Services	
	DANIEL LUETHY	Cole Information Services	
	HANNAH HINMAN	Cole Information Services	
2005	Richard JButl ii	Cole Information Services	Image pg. A4
1999	DARBY GROVE	Cole Information Services	

### 8728 PHINNEY AVE N

<u>Year</u>	<u>Uses</u>	<u>Source</u>
2017	JAN AHLGREN	Cole Information Services
	JONATHAN VELAZQUEZ	Cole Information Services
	CHRISTOPHER MCALLISTER	Cole Information Services
	KEITH REUER	Cole Information Services
	REBECCA MCKEE	Cole Information Services
	RYAN WOODS	Cole Information Services
	HARMONY HOSS	Cole Information Services
2014	KATHRYN PARKER	Cole Information Services
	JAN AHLGREN	Cole Information Services
	REBECCA MCKEE	Cole Information Services
	STERLING REUER	Cole Information Services
	CHRISTINE KOCSIS	Cole Information Services
	MICHAEL POPP	Cole Information Services

## FINDINGS

<u>Year</u>	<u>Uses</u>	<u>Source</u>	
2014	HARMONY HOSS	Cole Information Services	
2009	ART BY HARMONY	Cole Information Services	
	SID HALBERT	Cole Information Services	
	KEITH REUER	Cole Information Services	
	AMY PADGETT	Cole Information Services	
	HARMONY HOSS	Cole Information Services	
2005	ATanda Sue Vatna	Cole Information Services	Image pg. A4
	Apartents	Cole Information Services	Image pg. A4
	+Sd SHalbert C	Cole Information Services	Image pg. A4
	Har 1ony Hossam t	Cole Information Services	Image pg. A4
	Daon F Raire z	Cole Information Services	Image pg. A4
	Keith SReuer	Cole Information Services	Image pg. A4
2004	AMANDA VARONA	Cole Information Services	
	DOMINGO RAMIREZ	Cole Information Services	
	KEITH REUER	Cole Information Services	
	KIM SENGER	Cole Information Services	
1999	RICHARD HARRIS	Cole Information Services	
	A VARONA	Cole Information Services	
	TRACI SMOLEN	Cole Information Services	
	KIM SENGER	Cole Information Services	
	JOE MURANO	Cole Information Services	
1994	SHAFFER, PATRICK B	Cole Information Services	
	RILEY, T M	Cole Information Services	
	VARONA, AMANDA S	Cole Information Services	
1990	Apartments	R.L. Polk Co. Publishers	Image pg. A15
	Doubek Annie	R.L. Polk Co. Publishers	Image pg. A15
	Weaver T	R.L. Polk Co. Publishers	Image pg. A15
	Thornley Philip	R.L. Polk Co. Publishers	Image pg. A15
	Kettel Mark	R.L. Polk Co. Publishers	Image pg. A15
	Powell Wm	R.L. Polk Co. Publishers	Image pg. A15
	Massory L	R.L. Polk Co. Publishers	Image pg. A15
	Harry Chris P	R.L. Polk Co. Publishers	Image pg. A15
	Howard Walter	R.L. Polk Co. Publishers	Image pg. A15
	Picha C	R.L. Polk Co. Publishers	Image pg. A15

### 8731 PHINNEY AVE N

<u>Year</u>	<u>Uses</u>	<u>Source</u>
2017	ANTHONY CARVALHO	Cole Information Services
	KATHRYN COLLINS	Cole Information Services

## FINDINGS

<u>Year</u>	<u>Uses</u>	<u>Source</u>	
2017	SARAH HODGE	Cole Information Services	
	TRAVIS SINGLETON	Cole Information Services	
	JOSEPH SPARANO	Cole Information Services	
	RON DEFOE	Cole Information Services	
	REKARLDO SAGE	Cole Information Services	
	RUSTY JUDKINS	Cole Information Services	
	CHELSEA DAVIES	Cole Information Services	
	ZOE SHIELDS	Cole Information Services	
2005	AMANDA HONRUD	Cole Information Services	
	t Jtemes G Parks	Cole Information Services	Image pg. A4
	Canne CA t Cowley	Cole Information Services	Image pg. A4
	Apartents	Cole Information Services	Image pg. A4
2004	Sepanie Anderson	Cole Information Services	Image pg. A4
	JAMES PARKS	Cole Information Services	
	CAMERON CROWLEY	Cole Information Services	
1999	SEPHANIE ANDERSON	Cole Information Services	
	W EARLS	Cole Information Services	
1994	VALERIE HAMILTON	Cole Information Services	
	ANDERSON, TAMMY	Cole Information Services	
1990	Sapoznick Walter	R.L. Polk Co. Publishers	Image pg. A15
	Vacant	R.L. Polk Co. Publishers	Image pg. A15
	Hartma 1t Marian I	R.L. Polk Co. Publishers	Image pg. A15
	Buckham Brian	R.L. Polk Co. Publishers	Image pg. A15
	Apartments	R.L. Polk Co. Publishers	Image pg. A15

### 8732 PHINNEY AVE N

<u>Year</u>	<u>Uses</u>	<u>Source</u>
2017	SAVANNAH DOBSON	Cole Information Services
	ALLISON HUYCK	Cole Information Services
	RUPA DAS	Cole Information Services
	THOMAS LAWRENCE	Cole Information Services
2014	KAMI WAHL	Cole Information Services
	ANDREW DAVIS	Cole Information Services
	AARON GRAHAM	Cole Information Services
	THOMAS LAWRENCE	Cole Information Services
	GABRIEL HOCHWALD	Cole Information Services
2009	ERIC MANDL	Cole Information Services
	DANNY SHEED	Cole Information Services
	ALFRED HO	Cole Information Services

## FINDINGS

<u>Year</u>	<u>Uses</u>	<u>Source</u>	
2009	GABRIEL HOCHWALD	Cole Information Services	
2005	Davidl KHoward	Cole Information Services	Image pg. A4
	John Martin	Cole Information Services	Image pg. A4
	+Chad Eric Osons	Cole Information Services	Image pg. A4
	Vlcee LOson	Cole Information Services	Image pg. A4
	Beniarrdn Scott	Cole Information Services	Image pg. A4
	B 1 OSve AVf Aeaver	Cole Information Services	Image pg. A4
	Darcey Wt Osenbeek	Cole Information Services	Image pg. A4
	M MBWten	Cole Information Services	Image pg. A4
	Slenn AWMe	Cole Information Services	Image pg. A4
	Gab rie ochwaid	Cole Information Services	Image pg. A4
	Apartments	Cole Information Services	Image pg. A4
2004	OLIVE WEAVER	Cole Information Services	
	DARCEY WIJSENBEEK	Cole Information Services	
	GLENN WISE	Cole Information Services	
	JOHN MARTIN	Cole Information Services	
	BENJAMIN SCOTT	Cole Information Services	
	GABRIEL HOCHWALD	Cole Information Services	
	DAVID HOWARD	Cole Information Services	
1999	M WEISKITTEL	Cole Information Services	
	O WEAVER	Cole Information Services	
	DEAN BEAUCHAMP	Cole Information Services	
	DAVID HOWARD	Cole Information Services	
1994	WEAVER, O A	Cole Information Services	
	WALTON, VALERIE	Cole Information Services	
	JANY, CAROL	Cole Information Services	
1990	Roolnik Paul	R.L. Polk Co. Publishers	Image pg. A15
	Apartments	R.L. Polk Co. Publishers	Image pg. A15
	Vacant	R.L. Polk Co. Publishers	Image pg. A15
	No Return	R.L. Polk Co. Publishers	Image pg. A15
	Krohn Gary	R.L. Polk Co. Publishers	Image pg. A15
	Salberg Debr	R.L. Polk Co. Publishers	Image pg. A15
	Wolfe John	R.L. Polk Co. Publishers	Image pg. A15
	Roddy P M	R.L. Polk Co. Publishers	Image pg. A15
	Vacant	R.L. Polk Co. Publishers	Image pg. A15

### 8735 PHINNEY AVE N

<u>Year</u>	<u>Uses</u>	<u>Source</u>
2017	KEVIN MERCADEL	Cole Information Services

## FINDINGS

<u>Year</u>	<u>Uses</u>	<u>Source</u>	
2014	KEVIN MERCADEL	Cole Information Services	
	ANGELA STRONG	Cole Information Services	
2009	MONIKA MERCADEL	Cole Information Services	
2005	Ke Tn Miercadel f	Cole Information Services	Image pg. A4
	Monika EMerad	Cole Information Services	Image pg. A4
2004	OCCUPANT UNKNOWN	Cole Information Services	
1999	OCCUPANT UNKNOWN	Cole Information Services	
1994	THOMAS, ABBIE A	Cole Information Services	
1990	No Return	R.L. Polk Co. Publishers	Image pg. A15
	Vacant	R.L. Polk Co. Publishers	Image pg. A15

### 8736 PHINNEY AVE N

<u>Year</u>	<u>Uses</u>	<u>Source</u>
2017	ELIZA SCHILLHAMMER	Cole Information Services
	JEREMY KAYES	Cole Information Services
2014	OCCUPANT UNKNOWN	Cole Information Services
	CARA SAMPSON	Cole Information Services
	JEREMY KAYES	Cole Information Services
2009	TODD LUTHER	Cole Information Services
1999	OCCUPANT UNKNOWN	Cole Information Services

### 8738 PHINNEY AVE N

<u>Year</u>	<u>Uses</u>	<u>Source</u>	
2017	AMBER STRUCKMAN	Cole Information Services	
2014	KELLEN HARRIS	Cole Information Services	
	ERIN WARD	Cole Information Services	
	OCCUPANT UNKNOWN	Cole Information Services	
	SHELLEY THOMPSON	Cole Information Services	
2009	CAMERON ANDERSON	Cole Information Services	
2005	Ginnis&Chalhoub LUC	Cole Information Services	Image pg. A4
	Tracy Lynn Came n Chalhoub Charwel	Cole Information Services	Image pg. A4
2004	TRACY CAMERON	Cole Information Services	
	ART RENN	Cole Information Services	
	GINNIS & CHALHOUB LLC	Cole Information Services	
	MAGY CHALHOB	Cole Information Services	
1999	JEROME MALMEVIK	Cole Information Services	
1994	MCGILLIVRAY, HUGH I	Cole Information Services	
	SWAYZE, JAMES	Cole Information Services	
1990	Mc Gillivray Audrey A Mrs	R.L. Polk Co. Publishers	Image pg. A15



## FINDINGS

<u>Year</u>	<u>Uses</u>	<u>Source</u>	
1990	Findley Thos F	R.L. Polk Co. Publishers	Image pg. A15

### 8740 PHINNEY AVE N

<u>Year</u>	<u>Uses</u>	<u>Source</u>
2017	KIM ZUBER	Cole Information Services
	PENELOPE GRAHAM	Cole Information Services
2014	PENELOPE GRAHAM	Cole Information Services
	AYLA MORETTI	Cole Information Services
	TRACI FORTIER	Cole Information Services
	JASON WOLCOTT	Cole Information Services

### 8743 PHINNEY AVE N

<u>Year</u>	<u>Uses</u>	<u>Source</u>	
2017	NICHOLAS BABCOCK	Cole Information Services	
2014	NICHOLAS BABCOCK	Cole Information Services	
2009	OCCUPANT UNKNOWN	Cole Information Services	
2005	Remedios PEballar	Cole Information Services	Image pg. A4
	Jesus LBballar	Cole Information Services	Image pg. A4
2004	LORIEN POWERS	Cole Information Services	
1999	KATHY GERRARD	Cole Information Services	
1994	GERRARD, KATHY	Cole Information Services	
1990	Gerrard K	R.L. Polk Co. Publishers	Image pg. A15

### 8746 PHINNEY AVE N

<u>Year</u>	<u>Uses</u>	<u>Source</u>
2017	SARA BLAGG	Cole Information Services
	RUBY BAYLOR	Cole Information Services
	LESLIE BEATTIE	Cole Information Services
2014	CANDACE FRANK	Cole Information Services
	ERIC DABROWSKI	Cole Information Services
	SHANE KENNEDY	Cole Information Services
	JACKIELYN BANNISTER	Cole Information Services
	MELISSA HOUTCOOPER	Cole Information Services
2009	NEIL HERBISON	Cole Information Services
	DARLENE LOKEY	Cole Information Services
	JOHN MALEY	Cole Information Services
	LUCIANO PONCE	Cole Information Services
	STEVE HAMILTON	Cole Information Services
	MARTHA LOPEZ	Cole Information Services

## FINDINGS

<u>Year</u>	<u>Uses</u>	<u>Source</u>	
2009	SILVER LAKE VENTURES INC	Cole Information Services	
	EDWARD FRY	Cole Information Services	
2005	building	Cole Information Services	Image pg. A4
	Luke Colasuneo	Cole Information Services	Image pg. A4
	Steve MHamilton	Cole Information Services	Image pg. A4
	Dwaiene A Loey	Cole Information Services	Image pg. A4
	Martha Lopez Q	Cole Information Services	Image pg. A4
	John PMaley	Cole Information Services	Image pg. A4
	S 11ver Lake Ventres II Inc	Cole Information Services	Image pg. A4
	Tom Teclientien	Cole Information Services	Image pg. A4
	Ross CTmwm send O	Cole Information Services	Image pg. A4
2004	DARLENE LOKEY	Cole Information Services	
	MARTHA LOPEZ	Cole Information Services	
	STEVE HAMILTON	Cole Information Services	
	JOHN MALEY	Cole Information Services	
	LUKE COLASURDO	Cole Information Services	
	ROSS TOWNSEND	Cole Information Services	
1999	AMANDA HARDEMAN	Cole Information Services	
	DIONNE CHAPMAN	Cole Information Services	
	B WOOD	Cole Information Services	
	H TANAKA	Cole Information Services	
	JOHN MALEY	Cole Information Services	
	C PODUJE	Cole Information Services	
	R MARSHALL	Cole Information Services	
	C KOLAR	Cole Information Services	
	JOHN CHUN	Cole Information Services	
	JIM SMITH	Cole Information Services	
	BRYCE VANPARYS	Cole Information Services	
	CHI BAIK	Cole Information Services	
	G BURNS	Cole Information Services	
1994	KNUDSON, BETTY L	Cole Information Services	
	STARKE, S J	Cole Information Services	
	RUNNELS, PAUL	Cole Information Services	
	ATHERLY, ADAM	Cole Information Services	
1990	Apartments	R.L. Polk Co. Publishers	Image pg. A15
	Marsha UI R	R.L. Polk Co. Publishers	Image pg. A15
	Ness A B	R.L. Polk Co. Publishers	Image pg. A15
	Harbert Ronald	R.L. Polk Co. Publishers	Image pg. A15

## FINDINGS

<u>Year</u>	<u>Uses</u>	<u>Source</u>	
1990	Dillon B	R.L. Polk Co. Publishers	Image pg. A15
	Johnson Betty S	R.L. Polk Co. Publishers	Image pg. A15
	Thstenson Caviezel	R.L. Polk Co. Publishers	Image pg. A15
	Pascavage	R.L. Polk Co. Publishers	Image pg. A15
	Watson T	R.L. Polk Co. Publishers	Image pg. A15
	Miller Kirby	R.L. Polk Co. Publishers	Image pg. A15
	Nordal W	R.L. Polk Co. Publishers	Image pg. A15
	Toliver H	R.L. Polk Co. Publishers	Image pg. A15

### 8747 PHINNEY AVE N

<u>Year</u>	<u>Uses</u>	<u>Source</u>
2017	SUZANN VAUGHN	Cole Information Services
	SANDRA MORTINSON	Cole Information Services
	STEFANIE ANDERSON	Cole Information Services
	STEPHEN KAZAKOS	Cole Information Services
	DREW KOSSEN	Cole Information Services
	CHARLES GATE NORTH	Cole Information Services
	DAVID MCCROSKEY	Cole Information Services
	JENNIFER KRAMER	Cole Information Services
	CATHERINE GALDABINI	Cole Information Services
	PHYLLIS ROSALLI	Cole Information Services
	ANNA COLES	Cole Information Services
	VIRGINIA GAGNON	Cole Information Services
	WAYNE KOPPELMAN	Cole Information Services
STEVE SCHUMP	Cole Information Services	
2014	KENNETH GREENWALD	Cole Information Services
	STEPHEN KAZAKOS	Cole Information Services
	STEVE SCHUMP	Cole Information Services
	TOM COOPER	Cole Information Services
	BLAKE MITTELSTAEDT	Cole Information Services
	CATHERINE GALDABINI	Cole Information Services
	PHYLLIS ROSALLI	Cole Information Services
	ANNA COLES	Cole Information Services
	DAVID MCCROSKEY	Cole Information Services
	CHARLES GATE NORTH	Cole Information Services
VIRGINIA GAGNON	Cole Information Services	
SANDRA MORTINSON	Cole Information Services	
THOMAS WARREN	Cole Information Services	
2009	BEN RYKER	Cole Information Services

## FINDINGS

<u>Year</u>	<u>Uses</u>	<u>Source</u>	
2009	LIFEWORk UNLIMITED	Cole Information Services	
	THOMAS WARREN	Cole Information Services	
	VIRGINIA GAGNON	Cole Information Services	
	SANDRA MORTINSON	Cole Information Services	
	JAMES LAUTH	Cole Information Services	
	JANET KNULL	Cole Information Services	
	SUSANNAH SMITH	Cole Information Services	
	SARAH MELBY	Cole Information Services	
	SHELLY MAZZANOBLE	Cole Information Services	
	NATHAN SCOTT	Cole Information Services	
	CONNIE SAVOIE	Cole Information Services	
	PHYLLIS ROSALLI	Cole Information Services	
	ANNA COLES	Cole Information Services	
	DAVID MCCROSKEY	Cole Information Services	
2005	CHARLES GATE NORTH	Cole Information Services	
	GEORGIA NICON	Cole Information Services	
	building	Cole Information Services	Image pg. A4
	Anra BColes	Cole Information Services	Image pg. A4
	Staen SCotes	Cole Information Services	Image pg. A4
	5 Vgrta LGanon 84 P	Cole Information Services	Image pg. A4
	eghan M Hawns	Cole Information Services	Image pg. A4
	M ary AHerrick	Cole Information Services	Image pg. A4
	Mfchael Geore Karis	Cole Information Services	Image pg. A4
	James HLath Jr 99 0206 7 E	Cole Information Services	Image pg. A4
	Mcheee Ly Mamanobte	Cole Information Services	Image pg. A4
	David 0 c yos ey 97a	Cole Information Services	Image pg. A4
	OJoice M MW t	Cole Information Services	Image pg. A4
	Sandra L Mortinm	Cole Information Services	Image pg. A4
	Nne To Fe Offie Srvc	Cole Information Services	Image pg. A4
	Anna JPfeiffer	Cole Information Services	Image pg. A4
	18k 46 Bosa	Cole Information Services	Image pg. A4
	I Bn Daer 206 7 B	Cole Information Services	Image pg. A4
	0 Jeannft SSctowm 89 N P	Cole Information Services	Image pg. A4
	Shasi OSurioe 02 7 Ce	Cole Information Services	Image pg. A4
Jot L 8eer TB 7 7 206 7a	Cole Information Services	Image pg. A4	
Lisa MWison	Cole Information Services	Image pg. A4	
2004	BEN RYKER	Cole Information Services	
	VIRGINIA GAGNON	Cole Information Services	

## FINDINGS

<u>Year</u>	<u>Uses</u>	<u>Source</u>	
2004	SANDRA MORTINSON	Cole Information Services	
	JAMES LAUTH	Cole Information Services	
	LISA WILSON	Cole Information Services	
	STEVE SCHUMP	Cole Information Services	
	ANNA PFEIFFER	Cole Information Services	
	JANICE MEYER	Cole Information Services	
	PHYLLIS ROSALLI	Cole Information Services	
	MEGHAN HAWKINS	Cole Information Services	
	MARY HERRICK	Cole Information Services	
	JOHN TRAVIS	Cole Information Services	
	ANNA COLES	Cole Information Services	
	SHANNON SUNDE	Cole Information Services	
	DAVID MCCROSKEY	Cole Information Services	
JENNIFER SCHOMER	Cole Information Services		
1999	LISA BUTZNER	Cole Information Services	
	J SCHOMER	Cole Information Services	
	DAVID MCCROSKEY	Cole Information Services	
	JOHN TRAVIS	Cole Information Services	
	ANN BENSON	Cole Information Services	
	JAMES BARANOWSKI	Cole Information Services	
	SUSAN ROBINSON	Cole Information Services	
	KEN WESTERMANN	Cole Information Services	
1994	LEENDERTSEN, ROBERT J JR	Cole Information Services	
	RYKER, BEN	Cole Information Services	
1990	Rosalli	R.L. Polk Co. Publishers	Image pg. A15
	Sharp Russell	R.L. Polk Co. Publishers	Image pg. A15
	Murphy C	R.L. Polk Co. Publishers	Image pg. A15
	Pfeiffer Jean	R.L. Polk Co. Publishers	Image pg. A15
	Kneeland Florence E Mrs	R.L. Polk Co. Publishers	Image pg. A15
	Wels O N	R.L. Polk Co. Publishers	Image pg. A15
	Dodds M	R.L. Polk Co. Publishers	Image pg. A15
	Barnes P	R.L. Polk Co. Publishers	Image pg. A15
	Gagnon R	R.L. Polk Co. Publishers	Image pg. A15
	Lindquist	R.L. Polk Co. Publishers	Image pg. A15
	Santy Pat	R.L. Polk Co. Publishers	Image pg. A15
	Magnuson D Amelia	R.L. Polk Co. Publishers	Image pg. A15
	Chang Sel	R.L. Polk Co. Publishers	Image pg. A15
Robinson Charles A	R.L. Polk Co. Publishers	Image pg. A15	

## FINDINGS

<u>Year</u>	<u>Uses</u>	<u>Source</u>	
1990	Travis John L	R.L. Polk Co. Publishers	Image pg. A15
	Guylarte Wm	R.L. Polk Co. Publishers	Image pg. A15
	Bruno Phillip	R.L. Polk Co. Publishers	Image pg. A15
	Durkan	R.L. Polk Co. Publishers	Image pg. A15
	Charlesgate North Condominiums	R.L. Polk Co. Publishers	Image pg. A15

### 8753 PHINNEY AVE N

<u>Year</u>	<u>Uses</u>	<u>Source</u>	
2009	SARA VOLK	Cole Information Services	
2005	6 aass JB 9ue&t	Cole Information Services	Image pg. A4
	S 0a Ak	Cole Information Services	Image pg. A4
2004	SARA VOLK	Cole Information Services	
1999	DUANE GRANT	Cole Information Services	
1990	Meyers C L	R.L. Polk Co. Publishers	Image pg. A15

### 8755 PHINNEY AVE N

<u>Year</u>	<u>Uses</u>	<u>Source</u>	
2014	AMANDA HILL	Cole Information Services	
2009	OCCUPANT UNKNOWN	Cole Information Services	
2005	no info	Cole Information Services	Image pg. A4
2004	OCCUPANT UNKNOWN	Cole Information Services	
1994	MILLS, J	Cole Information Services	
	ELLIOTT, L	Cole Information Services	
1990	Hanchett Patk	R.L. Polk Co. Publishers	Image pg. A15

### 8759 PHINNEY AVE N

<u>Year</u>	<u>Uses</u>	<u>Source</u>	
2014	CASEY EPLING	Cole Information Services	
2009	CASEY EPLING	Cole Information Services	
2005	Lawy Bry	Cole Information Services	Image pg. A4
2004	JENNIFER KOVACH	Cole Information Services	
1999	LORI HARRIS	Cole Information Services	

### 8769 PHINNEY AVE N

<u>Year</u>	<u>Uses</u>	<u>Source</u>	
1990	Proesch Laurence E	R.L. Polk Co. Publishers	Image pg. A15

## FINDINGS

### **PHINNEY St**

#### **8702 PHINNEY St**

<b><u>Year</u></b>	<b><u>Uses</u></b>	<b><u>Source</u></b>
1930	Linn Ernest R Lulu E driver h Linn Ethric B office mgr BAMCo r Burlingame H	R.L. Polk Co Publishers R.L. Polk Co Publishers
1920	Linn Earl R driver r	R.L. Polk Co Publishers

#### **8712 PHINNEY St**

<b><u>Year</u></b>	<b><u>Uses</u></b>	<b><u>Source</u></b>
1930	John E Winnifred contr Callahan Jas T Genevie C agt PIns Co h 4402	R.L. Polk Co Publishers R.L. Polk Co Publishers

#### **8727 PHINNEY St**

<b><u>Year</u></b>	<b><u>Uses</u></b>	<b><u>Source</u></b>
1925	ARMSTRONG Wm K Grace presmn h	R.L. Polk Co Publishers

#### **8735 PHINNEY St**

<b><u>Year</u></b>	<b><u>Uses</u></b>	<b><u>Source</u></b>
1930	Alfreda I comi photog r Kinsey Alfd F Lila B fuel	R.L. Polk Co Publishers R.L. Polk Co Publishers

#### **8745 PHINNEY St**

<b><u>Year</u></b>	<b><u>Uses</u></b>	<b><u>Source</u></b>
1930	David Effa M Mrs slswm RDS r DAVIS Thos R clk WCE&PAssn r	R.L. Polk Co Publishers R.L. Polk Co Publishers

#### **8746 PHINNEY St**

<b><u>Year</u></b>	<b><u>Uses</u></b>	<b><u>Source</u></b>
1930	HOWEi David H Eliza carp h n Frank L Josephine B h	R.L. Polk Co Publishers R.L. Polk Co Publishers

### **PIALATINE AVE**

#### **8759 PIALATINE AVE**

<b><u>Year</u></b>	<b><u>Uses</u></b>	<b><u>Source</u></b>
1930	ADAMS Elmer L Maud plmbr J M & G H Yeaman Inc h	R.L. Polk Co Publishers

## FINDINGS

### T LILLY H 8717 PHINNEY AVE

#### 1 T LILLY H 8717 PHINNEY AVE

<u>Year</u>	<u>Uses</u>	<u>Source</u>
1935	Stanley Car	R.L. Polk Co Publishers
	Car	R.L. Polk Co Publishers

### W 87TH ST

#### 206 W 87TH ST

<u>Year</u>	<u>Uses</u>	<u>Source</u>	
1951	Bonnachie 0 M	R.L. Polk Co Publishers	Image pg. A51

### W 87TH St

#### 206 W 87TH St

<u>Year</u>	<u>Uses</u>	<u>Source</u>
1935	Brand Helena stdt r	R.L. Polk Co Publishers
	John Jennie driver h	R.L. Polk Co Publishers
1930	Brand John Jennie slsmn h	R.L. Polk Co Publishers
1925	Brand Jno Elizab janitor h	R.L. Polk Co Publishers
	Brand Jennie Indrs r	R.L. Polk Co Publishers
1920	BRAND John Elizabeth J h	R.L. Polk Co Publishers

### W 87TH ST

#### 216 W 87TH ST

<u>Year</u>	<u>Uses</u>	<u>Source</u>	
1951	Murray H W 6 HE	R.L. Polk Co Publishers	Image pg. A51

### W 87TH St

#### 216 W 87TH St

<u>Year</u>	<u>Uses</u>	<u>Source</u>
1935	Hoad Chas W Nettie E driver h	R.L. Polk Co Publishers
1930	John Fed V mach SGC o r	R.L. Polk Co Publishers
	Darrell H mach SGC o r	R.L. Polk Co Publishers
	Jorgenson Anna I maid h	R.L. Polk Co Publishers
	Chris M Lulu emp SGC o h	R.L. Polk Co Publishers
	Jorgenson Anna I maid h	R.L. Polk Co Publishers
	John Thelma M r	R.L. Polk Co Publishers



## FINDINGS

<u>Year</u>	<u>Uses</u>	<u>Source</u>
1925	h	R.L. Polk Co Publishers
	JAMES Wm P	R.L. Polk Co Publishers
	Skene Jas h	R.L. Polk Co Publishers
1920	Tucker Eunice M clk h	R.L. Polk Co Publishers

### 218 W 87TH St

<u>Year</u>	<u>Uses</u>	<u>Source</u>
1930	Otterdahl Martin carp h	R.L. Polk Co Publishers

### W 87TH ST

#### 302 W 87TH ST

<u>Year</u>	<u>Uses</u>	<u>Source</u>	
1951	Wilson B C HE	R.L. Polk Co Publishers	Image pg. A51

### W 87TH St

#### 302 W 87TH St

<u>Year</u>	<u>Uses</u>	<u>Source</u>
1930	Mac Jas B Margt B supt King Co Humane Society h	R.L. Polk Co Publishers
1925	Griffith Sarah h	R.L. Polk Co Publishers
1920	BENNETT Martha G wid Robt h	R.L. Polk Co Publishers
	GRIFFITH Sarah r	R.L. Polk Co Publishers

### W 87TH ST

#### 306 W 87TH ST

<u>Year</u>	<u>Uses</u>	<u>Source</u>	
1951	Buckley M H 36 SU	R.L. Polk Co Publishers	Image pg. A51

### W 87TH St

#### 306 W 87TH St

<u>Year</u>	<u>Uses</u>	<u>Source</u>
1930	Buckley Michl H Violet driver United Fuel Co Inc h	R.L. Polk Co Publishers
	Buckley John logger h	R.L. Polk Co Publishers
1925	BUCKLEY Michi H Violet B tmstr h	R.L. Polk Co Publishers

## FINDINGS

### W 87TH ST

#### 307 W 87TH ST

<u>Year</u>	<u>Uses</u>	<u>Source</u>	
1951	Weaver B J 36 HE	R.L. Polk Co Publishers	Image pg. A51

### W 87TH St

#### 307 W 87TH St

<u>Year</u>	<u>Uses</u>	<u>Source</u>
1935	Benj J Sallie E mech REAInc h	R.L. Polk Co Publishers
	Weaver Bell Mrs h	R.L. Polk Co Publishers
1930	Weaver Benj J Sarah E mech h	R.L. Polk Co Publishers
1925	Weaver Anna M wid Henry r	R.L. Polk Co Publishers
	WEAVER Ivan I Marie G mech h	R.L. Polk Co Publishers

### W 87TH ST

#### 311 W 87TH ST

<u>Year</u>	<u>Uses</u>	<u>Source</u>	
1951	Bawson M A 6 BE	R.L. Polk Co Publishers	Image pg. A51
	Hispoli Phil 36 HE	R.L. Polk Co Publishers	Image pg. A51

#### 312 W 87TH ST

<u>Year</u>	<u>Uses</u>	<u>Source</u>	
1951	Bawson MA 36 BE	R.L. Polk Co Publishers	Image pg. A51

### W 87TH St

#### 312 W 87TH St

<u>Year</u>	<u>Uses</u>	<u>Source</u>
1930	Hedger Albt Kathleen wtr h	R.L. Polk Co Publishers

### W 87TH ST

#### 316 W 87TH ST

<u>Year</u>	<u>Uses</u>	<u>Source</u>	
1951	Vacant	R.L. Polk Co Publishers	Image pg. A51

## FINDINGS

### W 87TH St

#### 316 W 87TH St

<u>Year</u>	<u>Uses</u>	<u>Source</u>
1935	Modlin Chas E Maxine L lab h	R.L. Polk Co Publishers
1925	SW Harry Kate R driver h	R.L. Polk Co Publishers
	Harry C Bertha E pntr h	R.L. Polk Co Publishers

### W 87TH ST

#### 319 W 87TH ST

<u>Year</u>	<u>Uses</u>	<u>Source</u>	
1951	Nygaard las SU	R.L. Polk Co Publishers	Image pg. A51

### W 87TH St

#### 319 W 87TH St

<u>Year</u>	<u>Uses</u>	<u>Source</u>
1935	Davidson Benj pntr h	R.L. Polk Co Publishers
1930	h	R.L. Polk Co Publishers
	MARSHALL Edw A	R.L. Polk Co Publishers
1925	Davidson Bennie pntr h	R.L. Polk Co Publishers
	Davidson Dan lab r	R.L. Polk Co Publishers

### W 87TH ST

#### 320 W 87TH ST

<u>Year</u>	<u>Uses</u>	<u>Source</u>	
1951	Foster G L 36 HE	R.L. Polk Co Publishers	Image pg. A51

### W 87TH St

#### 320 W 87TH St

<u>Year</u>	<u>Uses</u>	<u>Source</u>
1935	Vanderwielen Anthony P Vina mach opr Casein	R.L. Polk Co Publishers
	Mfg Co h	R.L. Polk Co Publishers
	Vanderwielen Anthony P Vina mach opr Casein	R.L. Polk Co Publishers
	Cecil F r	R.L. Polk Co Publishers
	Vanderwielen Louis E r	R.L. Polk Co Publishers
	Nerbon Beatrice hairdrsr F&N r	R.L. Polk Co Publishers

## FINDINGS

### 321 W 87TH St

<u>Year</u>	<u>Uses</u>	<u>Source</u>
1920	Ruel Geo R Marjorie elec h	R.L. Polk Co Publishers

### W 87TH ST

#### 323 W 87TH ST

<u>Year</u>	<u>Uses</u>	<u>Source</u>
1951	Vacant	R.L. Polk Co Publishers

Image pg. A51

### W 87TH St

#### 323 W 87TH St

<u>Year</u>	<u>Uses</u>	<u>Source</u>
1935	Dave Harold S r	R.L. Polk Co Publishers
1930	Tourville Theo P Luella ftr SGCo h	R.L. Polk Co Publishers
1920	GUSTAFSON Delphine clk r	R.L. Polk Co Publishers
	GUSTAFSON John lab r	R.L. Polk Co Publishers
	GUSTAFSON Maabel E stngr r	R.L. Polk Co Publishers

### W 87TH ST

#### 332 W 87TH ST

<u>Year</u>	<u>Uses</u>	<u>Source</u>
1951	Mc M 13lan 0 A 36 SU	R.L. Polk Co Publishers

Image pg. A51

### W 87TH St

#### 332 W 87TH St

<u>Year</u>	<u>Uses</u>	<u>Source</u>
1935	Stephan Mary wid John h	R.L. Polk Co Publishers
	Stephan Chas C biceycle repr r	R.L. Polk Co Publishers
1930	Steffen Mary Mrs h	R.L. Polk Co Publishers
	Steffen Albt slsmn L&HCo r	R.L. Polk Co Publishers
1925	Steffen Chas H Mary lawyer	R.L. Polk Co Publishers
	Marv wid Jno h	R.L. Polk Co Publishers
	Stephan Chas C rprmn r	R.L. Polk Co Publishers
	Stephens Chas mech r	R.L. Polk Co Publishers
	Stephens David P Della drugs	R.L. Polk Co Publishers
	Mary wid Jno h	R.L. Polk Co Publishers
	STTPENS L	R.L. Polk Co Publishers

## FINDINGS

<u>Year</u>	<u>Uses</u>	<u>Source</u>
1925	Helen V cashr Groceteria Stores Co h	R.L. Polk Co Publishers
1920	Steffan Chas C auto mech r	R.L. Polk Co Publishers
	Steffan Mary wid John h	R.L. Polk Co Publishers

### W 87TH ST

#### 333 W 87TH ST

<u>Year</u>	<u>Uses</u>	<u>Source</u>	
1951	Hader T H 36 RB	R.L. Polk Co Publishers	Image pg. A51

### W 87TH St

#### 333 W 87TH St

<u>Year</u>	<u>Uses</u>	<u>Source</u>
1935	BROWN Chas V Doris E slsmn h	R.L. Polk Co Publishers
1930	C C Vernon Doris E br mgr Bee Hive Marketeria h	R.L. Polk Co Publishers
1920	Jeffers Ralph J Emma G branch mgr M A Gunst Co h	R.L. Polk Co Publishers

### W 87TH ST

#### 336 W 87TH ST

<u>Year</u>	<u>Uses</u>	<u>Source</u>	
1951	Brighton Harry 36 DBE	R.L. Polk Co Publishers	Image pg. A51

#### 337 W 87TH ST

<u>Year</u>	<u>Uses</u>	<u>Source</u>	
1951	Ihland L M Mrs 36 SU	R.L. Polk Co Publishers	Image pg. A51

### W 87TH St

#### 337 W 87TH St

<u>Year</u>	<u>Uses</u>	<u>Source</u>
1935	Ih Lena M wid John A h	R.L. Polk Co Publishers
1930	Ihland Elver carp r	R.L. Polk Co Publishers
	Ihland Lena M wid John A h	R.L. Polk Co Publishers

## FINDINGS

### W 87TH ST

#### 340 W 87TH ST

<u>Year</u>	<u>Uses</u>	<u>Source</u>	
1951	Pierce HEB 3 HE	R.L. Polk Co Publishers	Image pg. A51

### W 87TH St

#### 340 W 87TH St

<u>Year</u>	<u>Uses</u>	<u>Source</u>
1930	KNUTSON Herman Eliz lab h	R.L. Polk Co Publishers

### W 87TH ST

#### 343 W 87TH ST

<u>Year</u>	<u>Uses</u>	<u>Source</u>	
1951	Schiniper Vernadine Mrs	R.L. Polk Co Publishers	Image pg. A51

#### 344 W 87TH ST

<u>Year</u>	<u>Uses</u>	<u>Source</u>	
1951	Ballou B A jr 36 5 U	R.L. Polk Co Publishers	Image pg. A51

### W 87TH St

#### 344 W 87TH St

<u>Year</u>	<u>Uses</u>	<u>Source</u>
1930	Munson Andw Hannah carp h	R.L. Polk Co Publishers
	Munson Stan G cannerymn r	R.L. Polk Co Publishers
	Munson Arth E seamn r	R.L. Polk Co Publishers

### W 87TH ST

#### 347 W 87TH ST

<u>Year</u>	<u>Uses</u>	<u>Source</u>	
1951	Bailey IS 5 3 HE	R.L. Polk Co Publishers	Image pg. A51

#### 350 W 87TH ST

<u>Year</u>	<u>Uses</u>	<u>Source</u>	
1951	Bakovich P M 36 HE	R.L. Polk Co Publishers	Image pg. A51

## FINDINGS

### **W 87TH St**

#### **350 W 87TH St**

<b><u>Year</u></b>	<b><u>Uses</u></b>	<b><u>Source</u></b>
1930	FAHEY Laura L r	R.L. Polk Co Publishers
1925	BRITTON Liza Mrs h	R.L. Polk Co Publishers
1920	GUSTAFSON Wmn C carp r	R.L. Polk Co Publishers
	GUSTAFSON John A salsn r	R.L. Polk Co Publishers
	GUSTAFSON Henry Marie L lab h	R.L. Polk Co Publishers
	CARLSON A lab r	R.L. Polk Co Publishers
	Co Andw lab r	R.L. Polk Co Publishers
	GUSTAFSON Hugo mattressfnshr r	R.L. Polk Co Publishers

### **W 87TH ST**

#### **351 W 87TH ST**

<b><u>Year</u></b>	<b><u>Uses</u></b>	<b><u>Source</u></b>	
1951	White H A Mrs	R.L. Polk Co Publishers	Image pg. A51

### **W 87TH St**

#### **351 W 87TH St**

<b><u>Year</u></b>	<b><u>Uses</u></b>	<b><u>Source</u></b>
1935	White Chas E Mary B h	R.L. Polk Co Publishers
1930	Tarte Harold G Blanche E marine eng h	R.L. Polk Co Publishers
1920	Boswell Clayton N Margaret E chauffeur h	R.L. Polk Co Publishers

### **W 87TH ST**

#### **356 W 87TH ST**

<b><u>Year</u></b>	<b><u>Uses</u></b>	<b><u>Source</u></b>	
1951	Holton B 0 36 SU	R.L. Polk Co Publishers	Image pg. A51

### **W 87TH St**

#### **356 W 87TH St**

<b><u>Year</u></b>	<b><u>Uses</u></b>	<b><u>Source</u></b>
1935	Holton Edw Anne h	R.L. Polk Co Publishers
1930	LUND Oden A r	R.L. Polk Co Publishers
1925	Holton Edw Anne W lab h	R.L. Polk Co Publishers
1920	Holton Edwd Anne E h	R.L. Polk Co Publishers

## FINDINGS

### **W 87TH ST**

#### **357 W 87TH ST**

<u>Year</u>	<u>Uses</u>	<u>Source</u>	
1951	Larson G P 36 SU	R.L. Polk Co Publishers	Image pg. A51

### **W 87TH St**

#### **357 W 87TH St**

<u>Year</u>	<u>Uses</u>	<u>Source</u>
1935	HENRIKSON ALSTROM Emeline A r	R.L. Polk Co Publishers
1930	HENRIKSON ALSTOM COONSTR UNCTION CO John S Henrikson Lewis Alstroni Arvid Strand General Con	R.L. Polk Co Publishers
	HENRIKSON Ivan Alma M toolmkr BULCo h 1217	R.L. Polk Co Publishers
	HENRIKSON Henry carp h	R.L. Polk Co Publishers
	Edna A sten F B r	R.L. Polk Co Publishers
1925	HENRIKSON Henry A carp h	R.L. Polk Co Publishers
1920	OLSON Marie G h	R.L. Polk Co Publishers
	Henrikson Henry A fisherman h	R.L. Polk Co Publishers

#### **361 W 87TH St**

<u>Year</u>	<u>Uses</u>	<u>Source</u>
1935	Hendricks Chas P elk PSSCo r	R.L. Polk Co Publishers

#### **366 W 87TH St**

<u>Year</u>	<u>Uses</u>	<u>Source</u>
1930	Edw Anne stevedore h	R.L. Polk Co Publishers
	Holton Arth Xath h	R.L. Polk Co Publishers



## FINDINGS

### ADJOINING PROPERTY: ADDRESSES NOT IDENTIFIED IN RESEARCH SOURCE

The following Adjoining Property addresses were researched for this report, and the addresses were not identified in research source.

<u>Address Researched</u>	<u>Address Not Identified in Research Source</u>
1 T LILLY H 8717 PHINNEY AVE	2017, 2014, 2009, 2005, 2004, 1999, 1996, 1994, 1991, 1990, 1986, 1985, 1981, 1980, 1977, 1975, 1971, 1970, 1969, 1966, 1960, 1955, 1951, 1944, 1940, 1930, 1925, 1920
105 N 87TH	2017, 2014, 2009, 2005, 2004, 1999, 1996, 1994, 1991, 1990, 1986, 1985, 1981, 1980, 1977, 1975, 1971, 1970, 1969, 1966, 1960, 1951, 1944, 1940, 1935, 1930, 1925, 1920
105 N 87TH ST	2017, 2014, 2009, 2004, 1999, 1994, 1991, 1985, 1981, 1977, 1975, 1971, 1969, 1955, 1944, 1940, 1925, 1920
107 N 87TH	2017, 2014, 2009, 2005, 2004, 1999, 1996, 1994, 1991, 1990, 1986, 1985, 1981, 1980, 1977, 1975, 1971, 1970, 1969, 1966, 1960, 1951, 1944, 1940, 1935, 1930, 1925, 1920
107 N 87TH ST	2017, 2014, 2009, 2004, 1999, 1994, 1991, 1985, 1981, 1977, 1971, 1969, 1955, 1944, 1940, 1925, 1920
108 N 87TH ST	2017, 2014, 2009, 2005, 2004, 1999, 1996, 1994, 1991, 1990, 1986, 1985, 1981, 1980, 1977, 1971, 1970, 1969, 1966, 1960, 1955, 1951, 1944, 1940, 1935, 1930, 1925, 1920
110 N 87TH	2017, 2014, 2009, 2005, 2004, 1999, 1996, 1994, 1991, 1990, 1986, 1985, 1981, 1980, 1977, 1975, 1971, 1970, 1969, 1966, 1960, 1951, 1944, 1940, 1935, 1930, 1925, 1920
110 N 87TH ST	2017, 2014, 2009, 2004, 1999, 1994, 1991, 1985, 1981, 1977, 1971, 1969, 1955, 1944, 1940, 1935, 1930, 1925, 1920
115 N 87TH ST	2017, 2014, 2009, 2005, 2004, 1999, 1996, 1994, 1991, 1990, 1986, 1985, 1981, 1980, 1977, 1975, 1971, 1970, 1969, 1966, 1960, 1955, 1951, 1944, 1940, 1935, 1925, 1920
116 N 87TH ST	2017, 2014, 2009, 2005, 2004, 1999, 1996, 1994, 1991, 1990, 1986, 1985, 1981, 1980, 1977, 1975, 1971, 1970, 1969, 1966, 1960, 1955, 1951, 1944, 1940, 1935, 1925, 1920
1247 8729 GREENWOOD AVE	2017, 2014, 2009, 2005, 2004, 1999, 1996, 1994, 1991, 1990, 1986, 1985, 1981, 1980, 1977, 1975, 1971, 1970, 1969, 1966, 1960, 1955, 1951, 1944, 1940, 1935, 1930, 1925
168 NE 87TH ST	2017, 2014, 2009, 2005, 2004, 1999, 1996, 1994, 1991, 1990, 1985, 1981, 1980, 1977, 1975, 1971, 1970, 1969, 1966, 1960, 1955, 1951, 1944, 1940, 1935, 1930, 1925, 1920
170 NE 87TH ST	2017, 2014, 2009, 2005, 2004, 1999, 1996, 1994, 1991, 1990, 1985, 1981, 1980, 1977, 1975, 1971, 1970, 1969, 1966, 1960, 1955, 1951, 1944, 1940, 1935, 1930, 1925, 1920
202 N 87TH	2017, 2014, 2009, 2005, 2004, 1999, 1996, 1994, 1991, 1990, 1986, 1985, 1981, 1980, 1977, 1975, 1971, 1970, 1969, 1966, 1960, 1951, 1944, 1940, 1935, 1930, 1925, 1920
202 N 87TH R 200 St	2017, 2014, 2009, 2005, 2004, 1999, 1996, 1994, 1991, 1990, 1986, 1985, 1981, 1980, 1977, 1975, 1971, 1970, 1969, 1966, 1960, 1955, 1951, 1944, 1940, 1935, 1925, 1920
202 N 87TH ST	2017, 2014, 2009, 2004, 1999, 1996, 1994, 1991, 1985, 1981, 1977, 1971, 1969, 1955, 1944, 1940, 1935, 1930, 1925, 1920









## FINDINGS

### Address Researched

### Address Not Identified in Research Source

414 N 87TH ST	2017, 2014, 2009, 2004, 1999, 1996, 1994, 1991, 1985, 1981, 1977, 1971, 1969, 1955, 1944, 1940
414 N 87TH ST	2005, 1996, 1994, 1991, 1990, 1986, 1985, 1981, 1980, 1977, 1975, 1971, 1970, 1969, 1966, 1960, 1955, 1951, 1944, 1940, 1935, 1930, 1925, 1920
417 N 87TH	2017, 2014, 2009, 2005, 2004, 1999, 1996, 1994, 1991, 1990, 1986, 1985, 1981, 1980, 1977, 1975, 1971, 1970, 1969, 1966, 1960, 1951, 1944, 1940, 1935, 1930, 1925, 1920
417 N 87TH ST	2017, 2014, 2009, 2004, 1999, 1994, 1991, 1985, 1981, 1977, 1971, 1969, 1955, 1944, 1940, 1920
417 N 87TH ST	2014, 2005, 1996, 1991, 1990, 1986, 1985, 1981, 1980, 1977, 1975, 1971, 1970, 1969, 1966, 1960, 1955, 1951, 1944, 1940, 1935, 1930, 1925, 1920
422 N 87TH	2017, 2014, 2009, 2005, 2004, 1999, 1996, 1994, 1991, 1990, 1986, 1985, 1981, 1980, 1977, 1975, 1971, 1970, 1969, 1966, 1960, 1951, 1944, 1940, 1935, 1930, 1920
422 N 87TH ST	2017, 2014, 2009, 2004, 1999, 1996, 1994, 1991, 1985, 1981, 1977, 1971, 1969, 1955, 1944, 1940, 1930, 1925
422 N 87TH ST	2005, 1999, 1996, 1991, 1990, 1986, 1985, 1981, 1980, 1977, 1975, 1971, 1970, 1969, 1966, 1960, 1955, 1951, 1944, 1940, 1935, 1930, 1925, 1920
430 N 87TH	2017, 2014, 2009, 2005, 2004, 1999, 1996, 1994, 1991, 1990, 1986, 1985, 1981, 1980, 1977, 1975, 1971, 1970, 1969, 1966, 1960, 1951, 1944, 1940, 1935, 1930, 1925, 1920
430 N 87TH ST	2017, 2014, 2009, 2004, 1999, 1994, 1991, 1985, 1981, 1980, 1977, 1971, 1969, 1955, 1944, 1940, 1925, 1920
430 N 87TH ST	2005, 1996, 1991, 1990, 1986, 1985, 1981, 1980, 1977, 1975, 1971, 1970, 1969, 1966, 1960, 1955, 1951, 1944, 1940, 1935, 1930, 1925, 1920
434 N 87TH	2017, 2014, 2009, 2005, 2004, 1999, 1996, 1994, 1991, 1990, 1986, 1985, 1981, 1980, 1977, 1975, 1971, 1970, 1969, 1966, 1960, 1951, 1944, 1940, 1935, 1930, 1925, 1920
434 N 87TH ST	2017, 2014, 2009, 2004, 1999, 1994, 1991, 1985, 1981, 1977, 1971, 1969, 1955, 1944, 1940, 1935, 1920
434 N 87TH ST	2017, 2014, 2005, 1996, 1991, 1990, 1986, 1985, 1981, 1980, 1977, 1975, 1971, 1970, 1969, 1966, 1960, 1955, 1951, 1944, 1940, 1935, 1930, 1925, 1920
8536 GREENWOOD AVE N	2014, 2005, 1996, 1991, 1990, 1986, 1985, 1981, 1980, 1977, 1975, 1971, 1970, 1969, 1966, 1960, 1955, 1951, 1944, 1940, 1935, 1930, 1925, 1920
8537 GREENWOOD AVE N	2009, 2005, 1996, 1991, 1990, 1986, 1985, 1981, 1980, 1977, 1975, 1971, 1970, 1969, 1966, 1960, 1955, 1951, 1944, 1940, 1935, 1930, 1925, 1920
8538 GREENWOOD AVE	2017, 2014, 2009, 2005, 2004, 1999, 1996, 1994, 1991, 1990, 1986, 1985, 1981, 1980, 1977, 1975, 1971, 1970, 1969, 1966, 1960, 1955, 1951, 1944, 1940, 1935, 1930, 1920
8539 GREENWOOD AVE	2017, 2014, 2009, 2005, 2004, 1999, 1996, 1994, 1991, 1990, 1986, 1985, 1981, 1980, 1977, 1975, 1971, 1970, 1969, 1966, 1960, 1951, 1944, 1940, 1935, 1930, 1925, 1920
8539 GREENWOOD AVE N	2017, 2005, 1996, 1991, 1990, 1986, 1985, 1981, 1980, 1977, 1975, 1971, 1970, 1969, 1966, 1960, 1955, 1951, 1944, 1940, 1935, 1930, 1925, 1920
8539 N GREENWOOD AVE	2017, 2014, 2009, 2004, 1999, 1994, 1991, 1985, 1981, 1977, 1971, 1969, 1960, 1955, 1951, 1944, 1940, 1935, 1930, 1925, 1920
8540 GREENWOOD AVE	2017, 2014, 2009, 2005, 2004, 1999, 1996, 1994, 1991, 1990, 1986, 1985, 1981, 1980, 1977, 1975, 1971, 1970, 1969, 1966, 1960, 1955, 1951, 1944, 1940
8540 GREENWOOD AVE N	2009, 2005, 1996, 1991, 1990, 1986, 1985, 1981, 1980, 1977, 1975, 1971, 1970, 1969, 1966, 1960, 1955, 1951, 1944, 1940, 1935, 1930, 1925, 1920









## FINDINGS

### **Address Researched**

### **Address Not Identified in Research Source**

8580 N GREENWOOD AVE	2017, 2014, 2009, 2004, 1999, 1994, 1991, 1985, 1981, 1977, 1971, 1969, 1960, 1955, 1951, 1944, 1940, 1935, 1930, 1925, 1920
8601 GREENWOOD AV H St	2017, 2014, 2009, 2005, 2004, 1999, 1996, 1994, 1991, 1990, 1986, 1985, 1981, 1980, 1977, 1975, 1971, 1970, 1969, 1966, 1960, 1955, 1951, 1944, 1940, 1930, 1925, 1920
8601 GREENWOOD AVE	2017, 2014, 2009, 2005, 2004, 1999, 1996, 1994, 1991, 1990, 1986, 1985, 1981, 1980, 1977, 1975, 1971, 1970, 1969, 1966, 1960, 1955, 1951, 1944, 1940, 1935, 1925, 1920
8607 GREENWOOD AVE	2017, 2014, 2009, 2005, 2004, 1999, 1996, 1994, 1991, 1990, 1986, 1985, 1981, 1980, 1977, 1975, 1971, 1970, 1969, 1966, 1960, 1955, 1944, 1940, 1935, 1930, 1925, 1920
8612 GREENWOOD AVE	2017, 2014, 2009, 2005, 2004, 1999, 1996, 1994, 1991, 1990, 1986, 1985, 1981, 1980, 1977, 1975, 1971, 1970, 1969, 1966, 1960, 1955, 1951, 1944, 1940, 1935, 1925, 1920
8616 N GREENWOOD AVE	2017, 2014, 2009, 2004, 1999, 1996, 1994, 1991, 1990, 1986, 1985, 1981, 1980, 1977, 1975, 1971, 1970, 1969, 1966, 1960, 1955, 1951, 1944, 1940, 1935, 1930, 1925, 1920
8616 N PALATINE AVE	2017, 2014, 2009, 2005, 2004, 1999, 1994, 1991, 1985, 1981, 1977, 1971, 1969, 1960, 1955, 1951, 1944, 1940, 1935, 1930, 1925, 1920
8616 PALATINE AVE	2017, 2014, 2009, 2005, 2004, 1999, 1996, 1994, 1991, 1990, 1986, 1985, 1981, 1980, 1977, 1975, 1971, 1970, 1969, 1966, 1944, 1940, 1930, 1925, 1920
8616 PALATINE AVE N	2017, 2014, 2009, 2005, 2004, 1999, 1996, 1991, 1990, 1986, 1985, 1981, 1980, 1977, 1975, 1971, 1970, 1969, 1966, 1960, 1955, 1951, 1944, 1940, 1935, 1930, 1925, 1920
8616 Phinney av apt 11	2017, 2014, 2009, 2005, 2004, 1999, 1996, 1994, 1991, 1990, 1986, 1985, 1981, 1980, 1977, 1975, 1971, 1970, 1969, 1966, 1960, 1955, 1951, 1944, 1940, 1930, 1925, 1920
8618 N GREENWOOD AVE	2017, 2014, 2009, 2005, 2004, 1999, 1994, 1991, 1986, 1985, 1981, 1980, 1977, 1975, 1971, 1970, 1969, 1966, 1960, 1955, 1951, 1944, 1940, 1935, 1930, 1925, 1920
8619 N PALATINE AVE	2017, 2014, 2009, 2005, 2004, 1999, 1996, 1994, 1991, 1990, 1986, 1985, 1981, 1980, 1977, 1975, 1971, 1969, 1960, 1955, 1951, 1944, 1940, 1935, 1930, 1925, 1920
8619 PALATINE AVE	2017, 2014, 2009, 2005, 2004, 1999, 1996, 1994, 1991, 1990, 1986, 1985, 1981, 1980, 1977, 1975, 1971, 1970, 1969, 1966, 1944, 1940, 1925
8619 PALATINE St	2017, 2014, 2009, 2005, 2004, 1999, 1996, 1994, 1991, 1990, 1986, 1985, 1981, 1980, 1977, 1975, 1971, 1970, 1969, 1966, 1960, 1955, 1951, 1944, 1940, 1935, 1925, 1920
8620 N PALATINE AVE	2017, 2014, 2009, 2005, 2004, 1999, 1996, 1994, 1991, 1985, 1981, 1980, 1977, 1971, 1969, 1960, 1955, 1951, 1944, 1940, 1935, 1930, 1925, 1920
8620 PALATINE AVE	2017, 2014, 2009, 2005, 2004, 1999, 1996, 1994, 1991, 1990, 1986, 1985, 1981, 1980, 1977, 1975, 1971, 1970, 1969, 1966, 1944, 1940
8620 PALATINE AVE N	2017, 2014, 2009, 2004, 1999, 1996, 1994, 1991, 1990, 1986, 1985, 1981, 1980, 1977, 1975, 1971, 1970, 1969, 1966, 1960, 1955, 1951, 1944, 1940, 1935, 1930, 1925, 1920
8620 PALATINE AVE N	2017, 2014, 2009, 2005, 1996, 1994, 1991, 1990, 1986, 1985, 1981, 1980, 1977, 1975, 1971, 1970, 1969, 1966, 1960, 1955, 1951, 1944, 1940, 1935, 1930, 1925, 1920
8623 N PALATINE AVE	2017, 2014, 2009, 2005, 2004, 1999, 1994, 1991, 1985, 1981, 1977, 1971, 1969, 1966, 1960, 1955, 1951, 1944, 1940, 1935, 1930, 1925, 1920



## FINDINGS

### **Address Researched**

### **Address Not Identified in Research Source**

8660 N GREENWOOD AVE	2017, 2014, 2009, 2005, 2004, 1999, 1996, 1994, 1991, 1990, 1986, 1985, 1981, 1980, 1977, 1971, 1970, 1969, 1966, 1960, 1955, 1951, 1944, 1940, 1935, 1930, 1925, 1920
8700 GREENWOOD AVE N	2017, 2014, 2009, 2005, 2004, 1999, 1996, 1991, 1990, 1986, 1985, 1981, 1980, 1977, 1975, 1971, 1970, 1969, 1966, 1960, 1955, 1951, 1944, 1940, 1935, 1930, 1925, 1920
8701 N PALATINE AVE	2017, 2014, 2009, 2005, 2004, 1999, 1994, 1991, 1985, 1981, 1977, 1971, 1969, 1960, 1955, 1951, 1944, 1940, 1935, 1930, 1925, 1920
8701 N PHINNEY AVE	2017, 2014, 2009, 2005, 2004, 1999, 1994, 1991, 1990, 1985, 1981, 1977, 1971, 1969, 1960, 1955, 1951, 1944, 1940, 1935, 1930, 1925, 1920
8701 PALATINE AVE	2017, 2014, 2009, 2005, 2004, 1999, 1996, 1994, 1991, 1990, 1986, 1985, 1981, 1980, 1977, 1975, 1971, 1970, 1969, 1966, 1944, 1940, 1935, 1930, 1925, 1920
8701 PALATINE AVE N	2017, 2014, 2009, 2004, 1999, 1996, 1994, 1991, 1990, 1986, 1985, 1981, 1980, 1977, 1975, 1971, 1970, 1969, 1966, 1960, 1955, 1951, 1944, 1940, 1935, 1930, 1925, 1920
8701 PALATINE AVE N	2005, 1996, 1991, 1990, 1986, 1985, 1981, 1980, 1977, 1975, 1971, 1970, 1969, 1966, 1960, 1955, 1951, 1944, 1940, 1935, 1930, 1925, 1920
8701 PHINNEY AVE N	2017, 2014, 2009, 2005, 1996, 1991, 1990, 1986, 1985, 1981, 1980, 1977, 1975, 1971, 1970, 1969, 1966, 1960, 1955, 1951, 1944, 1940, 1935, 1930, 1925, 1920
8701 PHINNEY AVE N	2017, 2014, 2009, 2004, 1999, 1996, 1994, 1991, 1986, 1985, 1981, 1980, 1977, 1975, 1971, 1970, 1969, 1966, 1960, 1955, 1951, 1944, 1940, 1935, 1930, 1925, 1920
8702 N PHINNEY AVE	2017, 2014, 2009, 2005, 2004, 1999, 1994, 1991, 1990, 1985, 1981, 1977, 1971, 1969, 1960, 1955, 1951, 1944, 1940, 1935, 1930, 1925, 1920
8702 PHINNEY AVE	2017, 2014, 2009, 2005, 2004, 1999, 1996, 1994, 1991, 1990, 1986, 1985, 1981, 1980, 1977, 1975, 1971, 1970, 1969, 1966, 1944, 1940, 1925, 1920
8702 PHINNEY AVE N	2017, 2014, 2009, 2004, 1999, 1996, 1994, 1991, 1986, 1985, 1981, 1980, 1977, 1975, 1971, 1970, 1969, 1966, 1960, 1955, 1951, 1944, 1940, 1935, 1930, 1925, 1920
8702 PHINNEY AVE N	2017, 2005, 1996, 1991, 1990, 1986, 1985, 1981, 1980, 1977, 1975, 1971, 1970, 1969, 1966, 1960, 1955, 1951, 1944, 1940, 1935, 1930, 1925, 1920
8702 PHINNEY St	2017, 2014, 2009, 2005, 2004, 1999, 1996, 1994, 1991, 1990, 1986, 1985, 1981, 1980, 1977, 1975, 1971, 1970, 1969, 1966, 1960, 1955, 1951, 1944, 1940, 1935, 1925
8704 GREENWOOD AVE	2017, 2014, 2009, 2005, 2004, 1999, 1996, 1994, 1991, 1990, 1986, 1985, 1981, 1980, 1977, 1975, 1971, 1970, 1969, 1966, 1944, 1940, 1935, 1930, 1925, 1920
8704 GREENWOOD AVE N	2005, 2004, 1996, 1991, 1990, 1986, 1985, 1981, 1980, 1977, 1975, 1971, 1970, 1969, 1966, 1960, 1955, 1951, 1944, 1940, 1935, 1930, 1925, 1920
8704 GREENWOOD St	2017, 2014, 2009, 2005, 2004, 1999, 1996, 1994, 1991, 1990, 1986, 1985, 1981, 1980, 1977, 1975, 1971, 1970, 1969, 1966, 1960, 1955, 1951, 1944, 1940, 1935, 1925, 1920
8704 N GREENWOOD AVE	2017, 2014, 2009, 2005, 2004, 1999, 1994, 1991, 1985, 1981, 1977, 1971, 1969, 1966, 1960, 1955, 1951, 1944, 1940, 1935, 1930, 1925, 1920
8705 N PHINNEY AVE	2017, 2014, 2009, 2005, 2004, 1999, 1996, 1994, 1991, 1990, 1986, 1985, 1981, 1980, 1977, 1975, 1971, 1969, 1966, 1960, 1955, 1951, 1944, 1940, 1935, 1930, 1925, 1920
8705 PHINNEY AVE	2017, 2014, 2009, 2005, 2004, 1999, 1996, 1994, 1991, 1990, 1986, 1985, 1981, 1980, 1977, 1975, 1971, 1970, 1969, 1966, 1960, 1955, 1951, 1944, 1940, 1935, 1930, 1925

## FINDINGS

<b><u>Address Researched</u></b>	<b><u>Address Not Identified in Research Source</u></b>
8706 GREENWOOD AVE	2017, 2014, 2009, 2005, 2004, 1999, 1996, 1994, 1991, 1990, 1986, 1985, 1981, 1980, 1977, 1975, 1971, 1970, 1969, 1966, 1960, 1955, 1951, 1944, 1940
8706 GREENWOOD St	2017, 2014, 2009, 2005, 2004, 1999, 1996, 1994, 1991, 1990, 1986, 1985, 1981, 1980, 1977, 1975, 1971, 1970, 1969, 1966, 1960, 1955, 1951, 1944, 1940, 1935, 1925, 1920
8707 PALATINE AVE	2017, 2014, 2009, 2005, 2004, 1999, 1996, 1994, 1991, 1990, 1986, 1985, 1981, 1980, 1977, 1975, 1971, 1970, 1969, 1966, 1960, 1955, 1951, 1944, 1940, 1920
8708 GREENWOOD AVE	2017, 2014, 2009, 2005, 2004, 1999, 1996, 1994, 1991, 1990, 1986, 1985, 1981, 1980, 1977, 1975, 1971, 1970, 1969, 1966, 1960, 1955, 1951, 1944, 1940, 1935, 1920
8709 GREENWOOD AV R114 St W	2017, 2014, 2009, 2005, 2004, 1999, 1996, 1994, 1991, 1990, 1986, 1985, 1981, 1980, 1977, 1975, 1971, 1970, 1969, 1966, 1960, 1955, 1951, 1944, 1940, 1930, 1925, 1920
8709 N PALATINE AVE	2017, 2014, 2009, 2005, 2004, 1999, 1994, 1991, 1985, 1981, 1977, 1971, 1969, 1960, 1955, 1951, 1944, 1940, 1935, 1930, 1925, 1920
8709 PALATINE AVE	2017, 2014, 2009, 2005, 2004, 1999, 1996, 1994, 1991, 1990, 1986, 1985, 1981, 1980, 1977, 1975, 1971, 1970, 1969, 1966, 1944, 1940
8709 PALATINE AVE N	2017, 2014, 2009, 2004, 1999, 1996, 1994, 1991, 1990, 1986, 1985, 1981, 1980, 1977, 1975, 1971, 1970, 1969, 1966, 1960, 1955, 1951, 1944, 1940, 1935, 1930, 1925, 1920
8709 PALATINE AVE N	2017, 2005, 1999, 1996, 1991, 1990, 1986, 1985, 1981, 1980, 1977, 1975, 1971, 1970, 1969, 1966, 1960, 1955, 1951, 1944, 1940, 1935, 1930, 1925, 1920
8710 PHINNEY AVE N	2005, 1999, 1996, 1994, 1991, 1990, 1986, 1985, 1981, 1980, 1977, 1975, 1971, 1970, 1969, 1966, 1960, 1955, 1951, 1944, 1940, 1935, 1930, 1925, 1920
8710 PHINNEY AVE N	2017, 2014, 2009, 2004, 1999, 1996, 1994, 1991, 1990, 1986, 1985, 1981, 1980, 1977, 1975, 1971, 1970, 1969, 1966, 1960, 1955, 1951, 1944, 1940, 1935, 1930, 1925, 1920
8712 N PALATINE AVE	2017, 2014, 2009, 2005, 2004, 1999, 1994, 1991, 1985, 1981, 1977, 1971, 1969, 1960, 1955, 1951, 1944, 1940, 1935, 1930, 1925, 1920
8712 N PHINNEY AVE	2017, 2014, 2009, 2005, 2004, 1999, 1994, 1991, 1990, 1985, 1981, 1977, 1971, 1969, 1960, 1955, 1951, 1944, 1940, 1935, 1930, 1925, 1920
8712 PALATINE AVE	2017, 2014, 2009, 2005, 2004, 1999, 1996, 1994, 1991, 1990, 1986, 1985, 1981, 1980, 1977, 1975, 1971, 1970, 1969, 1966, 1944, 1940, 1935, 1930, 1925
8712 PALATINE AVE N	2017, 2014, 2009, 2004, 1999, 1996, 1994, 1991, 1990, 1986, 1985, 1981, 1980, 1977, 1975, 1971, 1970, 1969, 1966, 1960, 1955, 1951, 1944, 1940, 1935, 1930, 1925, 1920
8712 PALATINE AVE N	2005, 1996, 1991, 1990, 1986, 1985, 1981, 1980, 1977, 1975, 1971, 1970, 1969, 1966, 1960, 1955, 1951, 1944, 1940, 1935, 1930, 1925, 1920
8712 PHINNEY AVE	2017, 2014, 2009, 2005, 2004, 1999, 1996, 1994, 1991, 1990, 1986, 1985, 1981, 1980, 1977, 1975, 1971, 1970, 1969, 1966, 1944, 1940, 1920
8712 PHINNEY AVE N	2017, 2014, 2009, 2004, 1999, 1996, 1994, 1991, 1986, 1985, 1981, 1980, 1977, 1975, 1971, 1970, 1969, 1966, 1960, 1955, 1951, 1944, 1940, 1935, 1930, 1925, 1920
8712 PHINNEY AVE N	2005, 1999, 1996, 1991, 1990, 1986, 1985, 1981, 1980, 1977, 1975, 1971, 1970, 1969, 1966, 1960, 1955, 1951, 1944, 1940, 1935, 1930, 1925, 1920
8712 PHINNEY St	2017, 2014, 2009, 2005, 2004, 1999, 1996, 1994, 1991, 1990, 1986, 1985, 1981, 1980, 1977, 1975, 1971, 1970, 1969, 1966, 1960, 1955, 1951, 1944, 1940, 1935, 1925, 1920
8713 GREENWOOD AVE	2017, 2014, 2009, 2005, 2004, 1999, 1996, 1994, 1991, 1990, 1986, 1985, 1981, 1980, 1977, 1975, 1971, 1970, 1969, 1966, 1944, 1940, 1935, 1920



## FINDINGS

### **Address Researched**

### **Address Not Identified in Research Source**

8717 PALATINE AVE N	2005, 1996, 1991, 1990, 1986, 1985, 1981, 1980, 1977, 1975, 1971, 1970, 1969, 1966, 1960, 1955, 1951, 1944, 1940, 1935, 1930, 1925, 1920
8717 PHINNEY AVE	2017, 2014, 2009, 2005, 2004, 1999, 1996, 1994, 1991, 1990, 1986, 1985, 1981, 1980, 1977, 1975, 1971, 1970, 1969, 1966, 1944, 1940, 1935, 1920
8718 GREENWOOD AVE	2017, 2014, 2009, 2005, 2004, 1999, 1996, 1994, 1991, 1990, 1986, 1985, 1981, 1980, 1977, 1975, 1971, 1970, 1969, 1966, 1960, 1944, 1940, 1935, 1930, 1925, 1920
8718 N PHINNEY AVE	2017, 2014, 2009, 2005, 2004, 1999, 1996, 1994, 1991, 1990, 1985, 1981, 1977, 1971, 1969, 1960, 1955, 1951, 1944, 1940, 1935, 1930, 1925, 1920
8718 PHINNEY AVE	2017, 2014, 2009, 2005, 2004, 1999, 1996, 1994, 1991, 1990, 1986, 1985, 1981, 1980, 1977, 1975, 1971, 1970, 1969, 1966, 1944, 1940, 1930, 1925, 1920
8719 GREENWOOD AVE	2017, 2014, 2009, 2005, 2004, 1999, 1996, 1994, 1991, 1990, 1986, 1985, 1981, 1980, 1977, 1975, 1971, 1970, 1969, 1966, 1944, 1940, 1935, 1930, 1925, 1920
8719 GREENWOOD AVE N	2017, 2014, 2009, 2005, 2004, 1999, 1996, 1991, 1990, 1986, 1985, 1981, 1980, 1977, 1975, 1971, 1970, 1969, 1966, 1960, 1955, 1951, 1944, 1940, 1935, 1930, 1925, 1920
8719 N GREENWOOD AVE	2017, 2014, 2009, 2005, 2004, 1999, 1996, 1994, 1991, 1985, 1981, 1977, 1971, 1969, 1960, 1955, 1951, 1944, 1940, 1935, 1930, 1925, 1920
8720 N PHINNEY AVE	2017, 2014, 2009, 2005, 2004, 1999, 1994, 1991, 1990, 1985, 1981, 1977, 1971, 1969, 1960, 1955, 1951, 1944, 1940, 1935, 1930, 1925, 1920
8720 PHINNEY AVE	2017, 2014, 2009, 2005, 2004, 1999, 1996, 1994, 1991, 1990, 1986, 1985, 1981, 1980, 1977, 1975, 1971, 1970, 1969, 1966, 1944, 1940, 1930
8720 PHINNEY AVE N	2017, 2014, 2009, 2004, 1999, 1996, 1994, 1991, 1986, 1985, 1981, 1980, 1977, 1975, 1971, 1970, 1969, 1966, 1960, 1955, 1951, 1944, 1940, 1935, 1930, 1925, 1920
8720 PHINNEY AVE N	2005, 1996, 1991, 1990, 1986, 1985, 1981, 1980, 1977, 1975, 1971, 1970, 1969, 1966, 1960, 1955, 1951, 1944, 1940, 1935, 1930, 1925, 1920
8721 N PHINNEY AVE	2017, 2014, 2009, 2005, 2004, 1999, 1996, 1994, 1991, 1990, 1986, 1985, 1981, 1980, 1977, 1975, 1971, 1969, 1960, 1955, 1951, 1944, 1940, 1935, 1930, 1925, 1920
8721 PHINNEY AVE	2017, 2014, 2009, 2005, 2004, 1999, 1996, 1994, 1991, 1990, 1986, 1985, 1981, 1980, 1977, 1975, 1971, 1970, 1969, 1966, 1951, 1944, 1940, 1935, 1930, 1925, 1920
8722 N PALATINE AVE	2017, 2014, 2009, 2005, 2004, 1999, 1994, 1991, 1985, 1981, 1977, 1971, 1969, 1960, 1955, 1951, 1944, 1940, 1935, 1930, 1925, 1920
8722 PALATINE AVE	2017, 2014, 2009, 2005, 2004, 1999, 1996, 1994, 1991, 1990, 1986, 1985, 1981, 1980, 1977, 1975, 1971, 1970, 1969, 1966, 1944, 1940, 1935, 1925
8722 PALATINE AVE N	2017, 2014, 2009, 2004, 1999, 1996, 1994, 1991, 1990, 1986, 1985, 1981, 1980, 1977, 1975, 1971, 1970, 1969, 1966, 1960, 1955, 1951, 1944, 1940, 1935, 1930, 1925, 1920
8722 PALATINE AVE N	2017, 2014, 2005, 1996, 1994, 1991, 1990, 1986, 1985, 1981, 1980, 1977, 1975, 1971, 1970, 1969, 1966, 1960, 1955, 1951, 1944, 1940, 1935, 1930, 1925, 1920
8722 PALATINE St	2017, 2014, 2009, 2005, 2004, 1999, 1996, 1994, 1991, 1990, 1986, 1985, 1981, 1980, 1977, 1975, 1971, 1970, 1969, 1966, 1960, 1955, 1951, 1944, 1940, 1935, 1930, 1920
8723 N PALATINE AVE	2017, 2014, 2009, 2005, 2004, 1999, 1994, 1991, 1986, 1985, 1981, 1977, 1971, 1969, 1960, 1955, 1951, 1944, 1940, 1935, 1930, 1925, 1920
8723 PALATINE AVE	2017, 2014, 2009, 2005, 2004, 1999, 1996, 1994, 1991, 1990, 1986, 1985, 1981, 1980, 1977, 1975, 1971, 1970, 1969, 1966, 1944, 1940, 1930

## FINDINGS

### **Address Researched**

### **Address Not Identified in Research Source**

8723 PALATINE AVE N	2017, 2014, 2009, 2004, 1999, 1996, 1994, 1991, 1990, 1986, 1985, 1981, 1980, 1977, 1975, 1971, 1970, 1969, 1966, 1960, 1955, 1951, 1944, 1940, 1935, 1930, 1925, 1920
8723 PALATINE AVE N	2005, 1996, 1991, 1990, 1986, 1985, 1981, 1980, 1977, 1975, 1971, 1970, 1969, 1966, 1960, 1955, 1951, 1944, 1940, 1935, 1930, 1925, 1920
8723 PALATINE St	2017, 2014, 2009, 2005, 2004, 1999, 1996, 1994, 1991, 1990, 1986, 1985, 1981, 1980, 1977, 1975, 1971, 1970, 1969, 1966, 1960, 1955, 1951, 1944, 1940, 1935, 1930, 1920
8727 N PHINNEY AVE	2017, 2014, 2009, 2005, 2004, 1999, 1994, 1991, 1990, 1985, 1981, 1977, 1971, 1969, 1960, 1955, 1951, 1944, 1940, 1935, 1930, 1925, 1920
8727 PHINNEY AVE	2017, 2014, 2009, 2005, 2004, 1999, 1996, 1994, 1991, 1990, 1986, 1985, 1981, 1980, 1977, 1975, 1971, 1970, 1969, 1966, 1944, 1940, 1935, 1930, 1925, 1920
8727 PHINNEY AVE N	2017, 2014, 2009, 2004, 1999, 1996, 1994, 1991, 1990, 1986, 1985, 1981, 1980, 1977, 1975, 1971, 1970, 1969, 1966, 1960, 1955, 1951, 1944, 1940, 1935, 1930, 1925, 1920
8727 PHINNEY AVE N	2014, 2009, 2005, 2004, 1996, 1994, 1991, 1990, 1986, 1985, 1981, 1980, 1977, 1975, 1971, 1970, 1969, 1966, 1960, 1955, 1951, 1944, 1940, 1935, 1930, 1925, 1920
8727 PHINNEY St	2017, 2014, 2009, 2005, 2004, 1999, 1996, 1994, 1991, 1990, 1986, 1985, 1981, 1980, 1977, 1975, 1971, 1970, 1969, 1966, 1960, 1955, 1951, 1944, 1940, 1935, 1930, 1920
8728 GREENWOOD AVE	2017, 2014, 2009, 2005, 2004, 1999, 1996, 1994, 1991, 1990, 1986, 1985, 1981, 1980, 1977, 1975, 1971, 1970, 1969, 1966, 1960, 1944, 1940, 1935, 1930, 1925, 1920
8728 N PALATINE AVE	2017, 2014, 2009, 2005, 2004, 1999, 1996, 1994, 1991, 1990, 1986, 1985, 1981, 1980, 1977, 1971, 1969, 1960, 1955, 1951, 1944, 1940, 1935, 1930, 1925, 1920
8728 N PHINNEY AVE	2017, 2014, 2009, 2005, 2004, 1999, 1994, 1991, 1990, 1985, 1981, 1977, 1971, 1969, 1960, 1955, 1951, 1944, 1940, 1935, 1930, 1925, 1920
8728 PALATINE AVE	2017, 2014, 2009, 2005, 2004, 1999, 1996, 1994, 1991, 1990, 1986, 1985, 1981, 1980, 1977, 1975, 1971, 1970, 1969, 1966, 1944, 1940, 1930, 1920
8728 PALATINE AVE N	2017, 2014, 2009, 2004, 1999, 1996, 1994, 1991, 1990, 1986, 1985, 1981, 1980, 1977, 1975, 1971, 1970, 1969, 1966, 1960, 1955, 1951, 1944, 1940, 1935, 1930, 1925, 1920
8728 PALATINE AVE N	2005, 1999, 1996, 1994, 1991, 1990, 1986, 1985, 1981, 1980, 1977, 1975, 1971, 1970, 1969, 1966, 1960, 1955, 1951, 1944, 1940, 1935, 1930, 1925, 1920
8728 PALATINE St	2017, 2014, 2009, 2005, 2004, 1999, 1996, 1994, 1991, 1990, 1986, 1985, 1981, 1980, 1977, 1975, 1971, 1970, 1969, 1966, 1960, 1955, 1951, 1944, 1940, 1935, 1920
8728 PHINNEY AVE	2017, 2014, 2009, 2005, 2004, 1999, 1996, 1994, 1991, 1990, 1986, 1985, 1981, 1980, 1977, 1975, 1971, 1970, 1969, 1966, 1951, 1944, 1940, 1935, 1930, 1925, 1920
8728 PHINNEY AVE N	2017, 2014, 2009, 2004, 1999, 1996, 1994, 1991, 1986, 1985, 1981, 1980, 1977, 1975, 1971, 1970, 1969, 1966, 1960, 1955, 1951, 1944, 1940, 1935, 1930, 1925, 1920
8728 PHINNEY AVE N	2005, 1996, 1991, 1990, 1986, 1985, 1981, 1980, 1977, 1975, 1971, 1970, 1969, 1966, 1960, 1955, 1951, 1944, 1940, 1935, 1930, 1925, 1920
8729 N PALATINE AVE	2017, 2014, 2009, 2005, 2004, 1999, 1996, 1994, 1991, 1985, 1981, 1977, 1971, 1969, 1960, 1955, 1951, 1944, 1940, 1935, 1930, 1925, 1920
8729 PALATINE AVE	2017, 2014, 2009, 2005, 2004, 1999, 1996, 1994, 1991, 1990, 1986, 1985, 1981, 1980, 1977, 1975, 1971, 1970, 1969, 1966, 1944, 1940, 1925, 1920





## FINDINGS

### Address Researched

### Address Not Identified in Research Source

8733 GREENWOOD St	2017, 2014, 2009, 2005, 2004, 1999, 1996, 1994, 1991, 1990, 1986, 1985, 1981, 1980, 1977, 1975, 1971, 1970, 1969, 1966, 1960, 1955, 1951, 1944, 1940, 1930, 1925, 1920
8733 N GREENWOOD AVE	2017, 2014, 2009, 2004, 1999, 1994, 1991, 1985, 1981, 1977, 1971, 1969, 1960, 1955, 1951, 1944, 1940, 1935, 1930, 1925, 1920
8733 PHINNEY AVE	2017, 2014, 2009, 2005, 2004, 1999, 1996, 1994, 1991, 1990, 1986, 1985, 1981, 1980, 1977, 1975, 1971, 1970, 1969, 1966, 1960, 1955, 1951, 1944, 1940, 1930, 1925, 1920
8734 GREENWOOD AVE	2017, 2014, 2009, 2005, 2004, 1999, 1996, 1994, 1991, 1990, 1986, 1985, 1981, 1980, 1977, 1975, 1971, 1970, 1969, 1966, 1960, 1944, 1940, 1930, 1920
8734 N GREENWOOD AVE	2017, 2014, 2009, 2005, 2004, 1999, 1996, 1994, 1991, 1990, 1986, 1985, 1981, 1980, 1977, 1975, 1971, 1970, 1969, 1960, 1955, 1951, 1944, 1940, 1935, 1930, 1925, 1920
8735 GREENWOOD AVE	2017, 2014, 2009, 2005, 2004, 1999, 1996, 1994, 1991, 1990, 1986, 1985, 1981, 1980, 1977, 1975, 1971, 1970, 1969, 1966, 1960, 1944, 1940, 1935, 1930
8735 GREENWOOD AVE N	2005, 1996, 1991, 1990, 1986, 1985, 1981, 1980, 1977, 1975, 1971, 1970, 1969, 1966, 1960, 1955, 1951, 1944, 1940, 1935, 1930, 1925, 1920
8735 N GREENWOOD AVE	2017, 2014, 2009, 2004, 1999, 1994, 1991, 1985, 1981, 1977, 1971, 1969, 1966, 1960, 1955, 1951, 1944, 1940, 1935, 1930, 1925, 1920
8735 N PALATINE AVE	2017, 2014, 2009, 2005, 2004, 1999, 1996, 1994, 1991, 1986, 1985, 1981, 1977, 1971, 1969, 1960, 1955, 1951, 1944, 1940, 1935, 1930, 1925, 1920
8735 N PHINNEY AVE	2017, 2014, 2009, 2005, 2004, 1999, 1996, 1994, 1991, 1990, 1985, 1981, 1977, 1971, 1969, 1960, 1955, 1951, 1944, 1940, 1935, 1930, 1925, 1920
8735 PALATINE AVE	2017, 2014, 2009, 2005, 2004, 1999, 1996, 1994, 1991, 1990, 1986, 1985, 1981, 1980, 1977, 1975, 1971, 1970, 1969, 1966, 1944, 1940, 1935, 1930, 1925, 1920
8735 PALATINE AVE N	2017, 2014, 2009, 2004, 1999, 1996, 1994, 1991, 1990, 1986, 1985, 1981, 1980, 1977, 1975, 1971, 1970, 1969, 1966, 1960, 1955, 1951, 1944, 1940, 1935, 1930, 1925, 1920
8735 PALATINE AVE N	2005, 1996, 1994, 1991, 1990, 1986, 1985, 1981, 1980, 1977, 1975, 1971, 1970, 1969, 1966, 1960, 1955, 1951, 1944, 1940, 1935, 1930, 1925, 1920
8735 PHINNEY AVE	2017, 2014, 2009, 2005, 2004, 1999, 1996, 1994, 1991, 1990, 1986, 1985, 1981, 1980, 1977, 1975, 1971, 1970, 1969, 1966, 1944, 1940, 1925, 1920
8735 PHINNEY AVE N	2017, 2014, 2009, 2004, 1999, 1996, 1994, 1991, 1986, 1985, 1981, 1980, 1977, 1975, 1971, 1970, 1969, 1966, 1960, 1955, 1951, 1944, 1940, 1935, 1930, 1925, 1920
8735 PHINNEY AVE N	2005, 1996, 1991, 1990, 1986, 1985, 1981, 1980, 1977, 1975, 1971, 1970, 1969, 1966, 1960, 1955, 1951, 1944, 1940, 1935, 1930, 1925, 1920
8735 PHINNEY St	2017, 2014, 2009, 2005, 2004, 1999, 1996, 1994, 1991, 1990, 1986, 1985, 1981, 1980, 1977, 1975, 1971, 1970, 1969, 1966, 1960, 1955, 1951, 1944, 1940, 1935, 1925, 1920
8736 GREENWOOD AVE	2017, 2014, 2009, 2005, 2004, 1999, 1996, 1994, 1991, 1990, 1986, 1985, 1981, 1980, 1977, 1975, 1971, 1970, 1969, 1966, 1960, 1955, 1944, 1940, 1935, 1930, 1925, 1920
8736 N PALATINE AVE	2017, 2014, 2009, 2005, 2004, 1999, 1996, 1994, 1991, 1990, 1985, 1981, 1980, 1977, 1975, 1971, 1970, 1969, 1966, 1960, 1955, 1951, 1944, 1940, 1935, 1930, 1925, 1920
8736 PHINNEY AVE N	2005, 2004, 1996, 1994, 1991, 1990, 1986, 1985, 1981, 1980, 1977, 1975, 1971, 1970, 1969, 1966, 1960, 1955, 1951, 1944, 1940, 1935, 1930, 1925, 1920

## FINDINGS

### **Address Researched**

### **Address Not Identified in Research Source**

8737 GREENWOOD AVE	2017, 2014, 2009, 2005, 2004, 1999, 1996, 1994, 1991, 1990, 1986, 1985, 1981, 1980, 1977, 1975, 1971, 1970, 1969, 1966, 1966, 1955, 1951, 1944, 1940, 1935, 1930, 1925, 1920
8737 GREENWOOD AVE N	2005, 1996, 1991, 1990, 1986, 1985, 1981, 1980, 1977, 1975, 1971, 1970, 1969, 1966, 1960, 1955, 1951, 1944, 1940, 1935, 1930, 1925, 1920
8737 N GREENWOOD AVE	2017, 2014, 2009, 2004, 1999, 1994, 1991, 1986, 1985, 1981, 1977, 1971, 1969, 1960, 1955, 1951, 1944, 1940, 1935, 1930, 1925, 1920
8738 N PALATINE AVE	2017, 2014, 2009, 2005, 2004, 1999, 1994, 1991, 1985, 1981, 1977, 1971, 1969, 1960, 1955, 1951, 1944, 1940, 1935, 1930, 1925, 1920
8738 N PHINNEY AVE	2017, 2014, 2009, 2005, 2004, 1999, 1994, 1991, 1990, 1985, 1981, 1977, 1971, 1969, 1960, 1955, 1951, 1944, 1940, 1935, 1930, 1925, 1920
8738 PALATINE AVE N	2017, 2005, 1996, 1991, 1990, 1986, 1985, 1981, 1980, 1977, 1975, 1971, 1970, 1969, 1966, 1960, 1955, 1951, 1944, 1940, 1935, 1930, 1925, 1920
8738 PALATINE AVE N	2017, 2014, 2009, 2004, 1999, 1996, 1994, 1991, 1990, 1986, 1985, 1981, 1980, 1977, 1975, 1971, 1970, 1969, 1966, 1960, 1955, 1951, 1944, 1940, 1935, 1930, 1925, 1920
8738 PHINNEY AVE	2017, 2014, 2009, 2005, 2004, 1999, 1996, 1994, 1991, 1990, 1986, 1985, 1981, 1980, 1977, 1975, 1971, 1970, 1969, 1966, 1966, 1955, 1951, 1944, 1940, 1935, 1930, 1925, 1920
8738 PHINNEY AVE N	2017, 2014, 2009, 2004, 1999, 1996, 1994, 1991, 1986, 1985, 1981, 1980, 1977, 1975, 1971, 1970, 1969, 1966, 1960, 1955, 1951, 1944, 1940, 1935, 1930, 1925, 1920
8738 PHINNEY AVE N	2005, 1996, 1991, 1990, 1986, 1985, 1981, 1980, 1977, 1975, 1971, 1970, 1969, 1966, 1960, 1955, 1951, 1944, 1940, 1935, 1930, 1925, 1920
8740 GREENWOOD AVE	2017, 2014, 2009, 2005, 2004, 1999, 1996, 1994, 1991, 1990, 1986, 1985, 1981, 1980, 1977, 1975, 1971, 1970, 1969, 1966, 1966, 1944, 1940, 1925
8740 GREENWOOD AVE N	2017, 2014, 2009, 2005, 2004, 1999, 1996, 1991, 1990, 1986, 1985, 1981, 1980, 1977, 1975, 1971, 1970, 1969, 1966, 1960, 1955, 1951, 1944, 1940, 1935, 1930, 1925, 1920
8740 N GREENWOOD AVE	2017, 2014, 2009, 2005, 2004, 1999, 1996, 1994, 1991, 1985, 1981, 1977, 1971, 1969, 1966, 1960, 1955, 1951, 1944, 1940, 1935, 1930, 1925, 1920
8740 PHINNEY AVE N	2009, 2005, 2004, 1999, 1996, 1994, 1991, 1990, 1986, 1985, 1981, 1980, 1977, 1975, 1971, 1970, 1969, 1966, 1960, 1955, 1951, 1944, 1940, 1935, 1930, 1925, 1920
8741 GREENWOOD AVE	2017, 2014, 2009, 2005, 2004, 1999, 1996, 1994, 1991, 1990, 1986, 1985, 1981, 1980, 1977, 1975, 1971, 1970, 1969, 1966, 1960, 1955, 1951, 1944, 1940, 1935, 1920
8741 N PALATINE AVE	2017, 2014, 2009, 2005, 2004, 1999, 1994, 1991, 1985, 1981, 1977, 1971, 1969, 1960, 1955, 1951, 1944, 1940, 1935, 1930, 1925, 1920
8741 PALATINE AVE	2017, 2014, 2009, 2005, 2004, 1999, 1996, 1994, 1991, 1990, 1986, 1985, 1981, 1980, 1977, 1975, 1971, 1970, 1969, 1966, 1944, 1940, 1935, 1930, 1925, 1920
8741 PALATINE AVE N	2017, 2014, 2009, 2004, 1999, 1996, 1994, 1991, 1990, 1986, 1985, 1981, 1980, 1977, 1975, 1971, 1970, 1969, 1966, 1960, 1955, 1951, 1944, 1940, 1935, 1930, 1925, 1920
8741 PALATINE AVE N	2005, 1996, 1991, 1990, 1986, 1985, 1981, 1980, 1977, 1975, 1971, 1970, 1969, 1966, 1960, 1955, 1951, 1944, 1940, 1935, 1930, 1925, 1920
8742 GREENWOOD AVE N	2017, 2014, 2009, 2005, 2004, 1999, 1996, 1991, 1990, 1986, 1985, 1981, 1980, 1977, 1975, 1971, 1970, 1969, 1966, 1960, 1955, 1951, 1944, 1940, 1935, 1930, 1925, 1920

## FINDINGS

### **Address Researched**

### **Address Not Identified in Research Source**

8742 N GREENWOOD AVE	2017, 2014, 2009, 2005, 2004, 1999, 1996, 1994, 1991, 1985, 1981, 1977, 1971, 1969, 1966, 1960, 1955, 1951, 1944, 1940, 1935, 1930, 1925, 1920
8742 PALATINE AVE N	2017, 2014, 2009, 2004, 1999, 1996, 1994, 1991, 1990, 1986, 1985, 1981, 1980, 1977, 1975, 1971, 1970, 1969, 1966, 1960, 1955, 1951, 1944, 1940, 1935, 1930, 1925, 1920
8742 PALATINE AVE N	2017, 2005, 1999, 1996, 1994, 1991, 1990, 1986, 1985, 1981, 1980, 1977, 1975, 1971, 1970, 1969, 1966, 1960, 1955, 1951, 1944, 1940, 1935, 1930, 1925, 1920
8743 N PALATINE AVE	2017, 2014, 2009, 2005, 2004, 1999, 1996, 1994, 1991, 1985, 1981, 1977, 1971, 1969, 1960, 1955, 1951, 1944, 1940, 1935, 1930, 1925, 1920
8743 N PHINNEY AVE	2017, 2014, 2009, 2005, 2004, 1999, 1994, 1991, 1990, 1985, 1981, 1977, 1971, 1969, 1960, 1955, 1951, 1944, 1940, 1935, 1930, 1925, 1920
8743 PALATINE AVE	2017, 2014, 2009, 2005, 2004, 1999, 1996, 1994, 1991, 1990, 1986, 1985, 1981, 1980, 1977, 1975, 1971, 1970, 1969, 1966, 1944, 1940, 1930, 1920
8743 PALATINE AVE N	2017, 2014, 2009, 2004, 1999, 1996, 1994, 1991, 1990, 1986, 1985, 1981, 1980, 1977, 1975, 1971, 1970, 1969, 1966, 1960, 1955, 1951, 1944, 1940, 1935, 1930, 1925, 1920
8743 PALATINE AVE N	2005, 1996, 1994, 1991, 1990, 1986, 1985, 1981, 1980, 1977, 1975, 1971, 1970, 1969, 1966, 1960, 1955, 1951, 1944, 1940, 1935, 1930, 1925, 1920
8743 PHINNEY AVE	2017, 2014, 2009, 2005, 2004, 1999, 1996, 1994, 1991, 1990, 1986, 1985, 1981, 1980, 1977, 1975, 1971, 1970, 1969, 1966, 1944, 1940, 1925, 1920
8743 PHINNEY AVE N	2017, 2014, 2009, 2004, 1999, 1996, 1994, 1991, 1986, 1985, 1981, 1980, 1977, 1975, 1971, 1970, 1969, 1966, 1960, 1955, 1951, 1944, 1940, 1935, 1930, 1925, 1920
8743 PHINNEY AVE N	2005, 1996, 1991, 1990, 1986, 1985, 1981, 1980, 1977, 1975, 1971, 1970, 1969, 1966, 1960, 1955, 1951, 1944, 1940, 1935, 1930, 1925, 1920
8745 GREENWOOD AVE	2017, 2014, 2009, 2005, 2004, 1999, 1996, 1994, 1991, 1990, 1986, 1985, 1981, 1980, 1977, 1975, 1971, 1970, 1969, 1966, 1944, 1940, 1935, 1930, 1925, 1920
8745 GREENWOOD AVE N	2005, 1996, 1991, 1990, 1986, 1985, 1981, 1980, 1977, 1975, 1971, 1970, 1969, 1966, 1960, 1955, 1951, 1944, 1940, 1935, 1930, 1925, 1920
8745 N GREENWOOD AVE	2017, 2014, 2009, 2004, 1999, 1994, 1991, 1986, 1985, 1981, 1977, 1971, 1969, 1960, 1955, 1951, 1944, 1940, 1935, 1930, 1925, 1920
8745 N PALATINE AVE	2017, 2014, 2009, 2005, 2004, 1999, 1994, 1991, 1990, 1986, 1985, 1981, 1980, 1977, 1975, 1971, 1970, 1969, 1966, 1960, 1955, 1951, 1944, 1940, 1935, 1930, 1925, 1920
8745 N PHINNEY AVE	2017, 2014, 2009, 2005, 2004, 1999, 1996, 1994, 1991, 1990, 1986, 1985, 1981, 1980, 1977, 1971, 1969, 1960, 1955, 1951, 1944, 1940, 1935, 1930, 1925, 1920
8745 PHINNEY AVE	2017, 2014, 2009, 2005, 2004, 1999, 1996, 1994, 1991, 1990, 1986, 1985, 1981, 1980, 1977, 1975, 1971, 1970, 1969, 1966, 1944, 1940, 1925, 1920
8745 PHINNEY St	2017, 2014, 2009, 2005, 2004, 1999, 1996, 1994, 1991, 1990, 1986, 1985, 1981, 1980, 1977, 1975, 1971, 1970, 1969, 1966, 1960, 1955, 1951, 1944, 1940, 1935, 1925, 1920
8746 N GREENWOOD AVE	2017, 2014, 2009, 2005, 2004, 1999, 1996, 1994, 1991, 1990, 1985, 1981, 1980, 1977, 1975, 1971, 1970, 1969, 1966, 1960, 1955, 1951, 1944, 1940, 1935, 1930, 1925, 1920
8746 N PALATINE AVE	2017, 2014, 2009, 2005, 2004, 1999, 1996, 1994, 1991, 1985, 1981, 1977, 1971, 1969, 1960, 1955, 1951, 1944, 1940, 1935, 1930, 1925, 1920
8746 N PHINNEY AVE	2017, 2014, 2009, 2005, 2004, 1999, 1994, 1991, 1990, 1985, 1981, 1977, 1971, 1969, 1960, 1955, 1951, 1944, 1940, 1935, 1930, 1925, 1920
8746 PALATINE AVE	2017, 2014, 2009, 2005, 2004, 1999, 1996, 1994, 1991, 1990, 1986, 1985, 1981, 1980, 1977, 1975, 1971, 1970, 1969, 1966, 1944, 1940, 1935, 1930, 1925, 1920

## FINDINGS

### **Address Researched**

### **Address Not Identified in Research Source**

8746 PALATINE AVE N	2017, 2014, 2009, 2004, 1999, 1996, 1994, 1991, 1990, 1986, 1985, 1981, 1980, 1977, 1975, 1971, 1970, 1969, 1966, 1960, 1955, 1951, 1944, 1940, 1935, 1930, 1925, 1920
8746 PALATINE AVE N	2005, 1996, 1994, 1991, 1990, 1986, 1985, 1981, 1980, 1977, 1975, 1971, 1970, 1969, 1966, 1960, 1955, 1951, 1944, 1940, 1935, 1930, 1925, 1920
8746 PHINNEY AVE	2017, 2014, 2009, 2005, 2004, 1999, 1996, 1994, 1991, 1990, 1986, 1985, 1981, 1980, 1977, 1975, 1971, 1970, 1969, 1966, 1944, 1940, 1935, 1930, 1925, 1920
8746 PHINNEY AVE N	2017, 2014, 2009, 2004, 1999, 1996, 1994, 1991, 1986, 1985, 1981, 1980, 1977, 1975, 1971, 1970, 1969, 1966, 1960, 1955, 1951, 1944, 1940, 1935, 1930, 1925, 1920
8746 PHINNEY AVE N	2005, 1996, 1991, 1990, 1986, 1985, 1981, 1980, 1977, 1975, 1971, 1970, 1969, 1966, 1960, 1955, 1951, 1944, 1940, 1935, 1930, 1925, 1920
8746 PHINNEY St	2017, 2014, 2009, 2005, 2004, 1999, 1996, 1994, 1991, 1990, 1986, 1985, 1981, 1980, 1977, 1975, 1971, 1970, 1969, 1966, 1960, 1955, 1951, 1944, 1940, 1935, 1925, 1920
8747 N GREENWOOD AVE	2017, 2014, 2009, 2005, 2004, 1999, 1996, 1994, 1991, 1990, 1985, 1981, 1980, 1977, 1975, 1971, 1970, 1969, 1966, 1960, 1955, 1951, 1944, 1940, 1935, 1930, 1925, 1920
8747 N PHINNEY AVE	2017, 2014, 2009, 2005, 2004, 1999, 1994, 1991, 1990, 1985, 1981, 1977, 1971, 1969, 1960, 1955, 1951, 1944, 1940, 1935, 1930, 1925, 1920
8747 PHINNEY AVE	2017, 2014, 2009, 2005, 2004, 1999, 1996, 1994, 1991, 1990, 1986, 1985, 1981, 1980, 1977, 1975, 1971, 1970, 1969, 1966, 1944, 1940, 1920
8747 PHINNEY AVE N	2017, 2014, 2009, 2004, 1999, 1996, 1994, 1991, 1986, 1985, 1981, 1980, 1977, 1975, 1971, 1970, 1969, 1966, 1960, 1955, 1951, 1944, 1940, 1935, 1930, 1925, 1920
8747 PHINNEY AVE N	2005, 1996, 1991, 1990, 1986, 1985, 1981, 1980, 1977, 1975, 1971, 1970, 1969, 1966, 1960, 1955, 1951, 1944, 1940, 1935, 1930, 1925, 1920
8748 PHINNEY AVE	2017, 2014, 2009, 2005, 2004, 1999, 1996, 1994, 1991, 1990, 1986, 1985, 1981, 1980, 1977, 1975, 1971, 1970, 1969, 1966, 1960, 1955, 1951, 1944, 1940, 1935, 1930, 1920
8750 GREENWOOD AVE N	2005, 1996, 1994, 1991, 1990, 1986, 1985, 1981, 1980, 1977, 1975, 1971, 1970, 1969, 1966, 1960, 1955, 1951, 1944, 1940, 1935, 1930, 1925, 1920
8750 N GREENWOOD AVE	2017, 2014, 2009, 2004, 1999, 1996, 1994, 1991, 1990, 1986, 1985, 1981, 1980, 1977, 1975, 1971, 1970, 1969, 1966, 1960, 1955, 1951, 1944, 1940, 1935, 1930, 1925, 1920
8750 N PHINNEY AVE	2017, 2014, 2009, 2005, 2004, 1999, 1996, 1994, 1991, 1990, 1985, 1981, 1977, 1971, 1970, 1969, 1960, 1955, 1951, 1944, 1940, 1935, 1930, 1925, 1920
8750 PALATINE AVE	2017, 2014, 2009, 2005, 2004, 1999, 1996, 1994, 1991, 1990, 1986, 1985, 1981, 1980, 1977, 1975, 1971, 1970, 1969, 1966, 1960, 1955, 1951, 1944, 1940, 1930, 1920
8750 PHINNEY AVE	2017, 2014, 2009, 2005, 2004, 1999, 1996, 1994, 1991, 1990, 1986, 1985, 1981, 1980, 1977, 1975, 1971, 1970, 1969, 1966, 1944, 1940, 1935, 1925, 1920
8751 GREENWOOD AVE	2017, 2014, 2009, 2005, 2004, 1999, 1996, 1994, 1991, 1990, 1986, 1985, 1981, 1980, 1977, 1975, 1971, 1970, 1969, 1966, 1944, 1940, 1935, 1930, 1925, 1920
8751 N GREENWOOD AVE	2017, 2014, 2009, 2005, 2004, 1999, 1996, 1994, 1991, 1990, 1985, 1981, 1977, 1971, 1969, 1960, 1955, 1951, 1944, 1940, 1935, 1930, 1925, 1920
8751 N PALATINE AVE	2017, 2014, 2009, 2005, 2004, 1999, 1994, 1991, 1985, 1981, 1977, 1971, 1969, 1966, 1960, 1955, 1951, 1944, 1940, 1935, 1930, 1925, 1920



## FINDINGS

### **Address Researched**

### **Address Not Identified in Research Source**

8759 PALATINE AVE N	2005, 1996, 1994, 1991, 1990, 1986, 1985, 1981, 1980, 1977, 1975, 1971, 1970, 1969, 1966, 1960, 1955, 1951, 1944, 1940, 1935, 1930, 1925, 1920
8759 PALATINE St	2017, 2014, 2009, 2005, 2004, 1999, 1996, 1994, 1991, 1990, 1986, 1985, 1981, 1980, 1977, 1975, 1971, 1970, 1969, 1966, 1960, 1955, 1951, 1944, 1940, 1935, 1930, 1920
8759 PHINNEY AVE	2017, 2014, 2009, 2005, 2004, 1999, 1996, 1994, 1991, 1990, 1986, 1985, 1981, 1980, 1977, 1975, 1971, 1970, 1969, 1966, 1944, 1940, 1935, 1930, 1925, 1920
8759 PHINNEY AVE N	2017, 2014, 2009, 2004, 1999, 1996, 1994, 1991, 1990, 1986, 1985, 1981, 1980, 1977, 1975, 1971, 1970, 1969, 1966, 1960, 1955, 1951, 1944, 1940, 1935, 1930, 1925, 1920
8759 PHINNEY AVE N	2017, 2005, 1996, 1994, 1991, 1990, 1986, 1985, 1981, 1980, 1977, 1975, 1971, 1970, 1969, 1966, 1960, 1955, 1951, 1944, 1940, 1935, 1930, 1925, 1920
8759 PALATINE AVE	2017, 2014, 2009, 2005, 2004, 1999, 1996, 1994, 1991, 1990, 1986, 1985, 1981, 1980, 1977, 1975, 1971, 1970, 1969, 1966, 1960, 1955, 1951, 1944, 1940, 1935, 1925, 1920
8760 GREENWOOD AVE	2017, 2014, 2009, 2005, 2004, 1999, 1996, 1994, 1991, 1990, 1986, 1985, 1981, 1980, 1977, 1975, 1971, 1970, 1969, 1966, 1955, 1951, 1944, 1940, 1935, 1930, 1925, 1920
8760 GREENWOOD AVE N	2005, 1996, 1991, 1990, 1986, 1985, 1981, 1980, 1977, 1975, 1971, 1970, 1969, 1966, 1960, 1955, 1951, 1944, 1940, 1935, 1930, 1925, 1920
8760 N GREENWOOD AVE	2017, 2014, 2009, 2004, 1999, 1994, 1991, 1985, 1981, 1977, 1971, 1969, 1960, 1955, 1951, 1944, 1940, 1935, 1930, 1925, 1920
8760 N PHINNEY AVE	2017, 2014, 2009, 2005, 2004, 1999, 1996, 1994, 1991, 1990, 1985, 1981, 1977, 1971, 1969, 1960, 1955, 1951, 1944, 1940, 1935, 1930, 1925, 1920
8760 PHINNEY AVE	2017, 2014, 2009, 2005, 2004, 1999, 1996, 1994, 1991, 1990, 1986, 1985, 1981, 1980, 1977, 1975, 1971, 1970, 1969, 1966, 1955, 1951, 1944, 1940, 1935, 1930, 1925, 1920
8769 N PALATINE AVE	2017, 2014, 2009, 2005, 2004, 1999, 1996, 1994, 1991, 1990, 1985, 1981, 1980, 1977, 1971, 1970, 1969, 1966, 1960, 1955, 1951, 1944, 1940, 1935, 1930, 1925, 1920
8769 PHINNEY AVE N	2017, 2014, 2009, 2005, 2004, 1999, 1996, 1994, 1991, 1986, 1985, 1981, 1980, 1977, 1975, 1971, 1970, 1969, 1966, 1960, 1955, 1951, 1944, 1940, 1935, 1930, 1925, 1920
8815 GREENWOOD AVE	2017, 2014, 2009, 2005, 2004, 1999, 1996, 1994, 1991, 1990, 1986, 1985, 1981, 1980, 1977, 1975, 1971, 1970, 1969, 1966, 1960, 1955, 1951, 1940, 1935, 1930, 1925, 1920
8905 GREENWOOD AVE	2017, 2014, 2009, 2005, 2004, 1999, 1996, 1994, 1991, 1990, 1986, 1985, 1981, 1980, 1977, 1975, 1971, 1970, 1969, 1966, 1960, 1955, 1951, 1944, 1940, 1930, 1925, 1920
8905 GREENWOOD St	2017, 2014, 2009, 2005, 2004, 1999, 1996, 1994, 1991, 1990, 1986, 1985, 1981, 1980, 1977, 1975, 1971, 1970, 1969, 1966, 1960, 1955, 1951, 1944, 1940, 1935, 1925, 1920

**TARGET PROPERTY: ADDRESS NOT IDENTIFIED IN RESEARCH SOURCE**

The following Target Property addresses were researched for this report, and the addresses were not identified in the research source.

**Address Researched**

8701 Greenwood Ave N

**Address Not Identified in Research Source**

2017, 2014, 1996, 1991, 1985, 1981, 1977, 1971, 1969, 1944, 1940, 1925



## **Source Page Images Appendix**



N 87TH ST 2005

N 87TH ST		COLE		PAGE 273		7TH SEVEN	
100	100	100	100	100	100	100	100
101	101	101	101	101	101	101	101
102	102	102	102	102	102	102	102
103	103	103	103	103	103	103	103
104	104	104	104	104	104	104	104
105	105	105	105	105	105	105	105
106	106	106	106	106	106	106	106
107	107	107	107	107	107	107	107
108	108	108	108	108	108	108	108
109	109	109	109	109	109	109	109
110	110	110	110	110	110	110	110
111	111	111	111	111	111	111	111
112	112	112	112	112	112	112	112
113	113	113	113	113	113	113	113
114	114	114	114	114	114	114	114
115	115	115	115	115	115	115	115
116	116	116	116	116	116	116	116
117	117	117	117	117	117	117	117
118	118	118	118	118	118	118	118
119	119	119	119	119	119	119	119
120	120	120	120	120	120	120	120
121	121	121	121	121	121	121	121
122	122	122	122	122	122	122	122
123	123	123	123	123	123	123	123
124	124	124	124	124	124	124	124
125	125	125	125	125	125	125	125
126	126	126	126	126	126	126	126
127	127	127	127	127	127	127	127
128	128	128	128	128	128	128	128
129	129	129	129	129	129	129	129
130	130	130	130	130	130	130	130
131	131	131	131	131	131	131	131
132	132	132	132	132	132	132	132
133	133	133	133	133	133	133	133
134	134	134	134	134	134	134	134
135	135	135	135	135	135	135	135
136	136	136	136	136	136	136	136
137	137	137	137	137	137	137	137
138	138	138	138	138	138	138	138
139	139	139	139	139	139	139	139
140	140	140	140	140	140	140	140
141	141	141	141	141	141	141	141
142	142	142	142	142	142	142	142
143	143	143	143	143	143	143	143
144	144	144	144	144	144	144	144
145	145	145	145	145	145	145	145
146	146	146	146	146	146	146	146
147	147	147	147	147	147	147	147
148	148	148	148	148	148	148	148
149	149	149	149	149	149	149	149
150	150	150	150	150	150	150	150















































McLeod Manning Inc.

BONDED COLLECTIONS

NO FEE UNTIL WE COLLECT

1513 N.W. 57th Street



TIL 789-2888

Tel. 282-0111

JOHN HANCOCK MUTUAL LIFE INSURANCE CO. OF BOSTON, MASSACHUSETTS

1501 S.E. 9th St., Miami Beach, Florida 33134

NEW LOCATION PAINÉ, WEBBER, JACKSON & CURTIS EST 1879 - INCORPORATED Fifth Avenue At Union Tel. 464-3100 MEMBERS PRINCIPAL STOCK AND COMMODITY EXCHANGES

217 WEST 87th Street 217 West 87th Street 217 West 87th Street

217 WEST 87th Street 217 West 87th Street 217 West 87th Street

217 WEST 87th Street 217 West 87th Street 217 West 87th Street

217 WEST 87th Street 217 West 87th Street 217 West 87th Street

217 WEST 87th Street 217 West 87th Street 217 West 87th Street

217 WEST 87th Street 217 West 87th Street 217 West 87th Street

217 WEST 87th Street 217 West 87th Street 217 West 87th Street

217 WEST 87th Street 217 West 87th Street 217 West 87th Street

217 WEST 87th Street 217 West 87th Street 217 West 87th Street

217 WEST 87th Street 217 West 87th Street 217 West 87th Street

217 WEST 87th Street 217 West 87th Street 217 West 87th Street

217 WEST 87th Street 217 West 87th Street 217 West 87th Street

217 WEST 87th Street 217 West 87th Street 217 West 87th Street

217 WEST 87th Street 217 West 87th Street 217 West 87th Street

217 WEST 87th Street 217 West 87th Street 217 West 87th Street

217 WEST 87th Street 217 West 87th Street 217 West 87th Street

THE GEORGE SOLLITT CONSTRUCTION COMPANY CHICAGO SEATTLE TEL. (208) 284-9960 Seattle, Wa. 98104























# NBofC makes banking easier.

NATIONAL BANK OF COMMERCE

**PLATINUM ST. COWS**

1248 ...  
 1249 ...  
 1250 ...  
 1251 ...  
 1252 ...  
 1253 ...  
 1254 ...  
 1255 ...  
 1256 ...  
 1257 ...  
 1258 ...  
 1259 ...  
 1260 ...  
 1261 ...  
 1262 ...  
 1263 ...  
 1264 ...  
 1265 ...  
 1266 ...  
 1267 ...  
 1268 ...  
 1269 ...  
 1270 ...  
 1271 ...  
 1272 ...  
 1273 ...  
 1274 ...  
 1275 ...  
 1276 ...  
 1277 ...  
 1278 ...  
 1279 ...  
 1280 ...  
 1281 ...  
 1282 ...  
 1283 ...  
 1284 ...  
 1285 ...  
 1286 ...  
 1287 ...  
 1288 ...  
 1289 ...  
 1290 ...  
 1291 ...  
 1292 ...  
 1293 ...  
 1294 ...  
 1295 ...  
 1296 ...  
 1297 ...  
 1298 ...  
 1299 ...  
 1300 ...

1301 ...  
 1302 ...  
 1303 ...  
 1304 ...  
 1305 ...  
 1306 ...  
 1307 ...  
 1308 ...  
 1309 ...  
 1310 ...  
 1311 ...  
 1312 ...  
 1313 ...  
 1314 ...  
 1315 ...  
 1316 ...  
 1317 ...  
 1318 ...  
 1319 ...  
 1320 ...  
 1321 ...  
 1322 ...  
 1323 ...  
 1324 ...  
 1325 ...  
 1326 ...  
 1327 ...  
 1328 ...  
 1329 ...  
 1330 ...  
 1331 ...  
 1332 ...  
 1333 ...  
 1334 ...  
 1335 ...  
 1336 ...  
 1337 ...  
 1338 ...  
 1339 ...  
 1340 ...  
 1341 ...  
 1342 ...  
 1343 ...  
 1344 ...  
 1345 ...  
 1346 ...  
 1347 ...  
 1348 ...  
 1349 ...  
 1350 ...  
 1351 ...  
 1352 ...  
 1353 ...  
 1354 ...  
 1355 ...  
 1356 ...  
 1357 ...  
 1358 ...  
 1359 ...  
 1360 ...  
 1361 ...  
 1362 ...  
 1363 ...  
 1364 ...  
 1365 ...  
 1366 ...  
 1367 ...  
 1368 ...  
 1369 ...  
 1370 ...  
 1371 ...  
 1372 ...  
 1373 ...  
 1374 ...  
 1375 ...  
 1376 ...  
 1377 ...  
 1378 ...  
 1379 ...  
 1380 ...  
 1381 ...  
 1382 ...  
 1383 ...  
 1384 ...  
 1385 ...  
 1386 ...  
 1387 ...  
 1388 ...  
 1389 ...  
 1390 ...  
 1391 ...  
 1392 ...  
 1393 ...  
 1394 ...  
 1395 ...  
 1396 ...  
 1397 ...  
 1398 ...  
 1399 ...  
 1400 ...

1401 ...  
 1402 ...  
 1403 ...  
 1404 ...  
 1405 ...  
 1406 ...  
 1407 ...  
 1408 ...  
 1409 ...  
 1410 ...  
 1411 ...  
 1412 ...  
 1413 ...  
 1414 ...  
 1415 ...  
 1416 ...  
 1417 ...  
 1418 ...  
 1419 ...  
 1420 ...  
 1421 ...  
 1422 ...  
 1423 ...  
 1424 ...  
 1425 ...  
 1426 ...  
 1427 ...  
 1428 ...  
 1429 ...  
 1430 ...  
 1431 ...  
 1432 ...  
 1433 ...  
 1434 ...  
 1435 ...  
 1436 ...  
 1437 ...  
 1438 ...  
 1439 ...  
 1440 ...  
 1441 ...  
 1442 ...  
 1443 ...  
 1444 ...  
 1445 ...  
 1446 ...  
 1447 ...  
 1448 ...  
 1449 ...  
 1450 ...  
 1451 ...  
 1452 ...  
 1453 ...  
 1454 ...  
 1455 ...  
 1456 ...  
 1457 ...  
 1458 ...  
 1459 ...  
 1460 ...  
 1461 ...  
 1462 ...  
 1463 ...  
 1464 ...  
 1465 ...  
 1466 ...  
 1467 ...  
 1468 ...  
 1469 ...  
 1470 ...  
 1471 ...  
 1472 ...  
 1473 ...  
 1474 ...  
 1475 ...  
 1476 ...  
 1477 ...  
 1478 ...  
 1479 ...  
 1480 ...  
 1481 ...  
 1482 ...  
 1483 ...  
 1484 ...  
 1485 ...  
 1486 ...  
 1487 ...  
 1488 ...  
 1489 ...  
 1490 ...  
 1491 ...  
 1492 ...  
 1493 ...  
 1494 ...  
 1495 ...  
 1496 ...  
 1497 ...  
 1498 ...  
 1499 ...  
 1500 ...

1501 ...  
 1502 ...  
 1503 ...  
 1504 ...  
 1505 ...  
 1506 ...  
 1507 ...  
 1508 ...  
 1509 ...  
 1510 ...  
 1511 ...  
 1512 ...  
 1513 ...  
 1514 ...  
 1515 ...  
 1516 ...  
 1517 ...  
 1518 ...  
 1519 ...  
 1520 ...  
 1521 ...  
 1522 ...  
 1523 ...  
 1524 ...  
 1525 ...  
 1526 ...  
 1527 ...  
 1528 ...  
 1529 ...  
 1530 ...  
 1531 ...  
 1532 ...  
 1533 ...  
 1534 ...  
 1535 ...  
 1536 ...  
 1537 ...  
 1538 ...  
 1539 ...  
 1540 ...  
 1541 ...  
 1542 ...  
 1543 ...  
 1544 ...  
 1545 ...  
 1546 ...  
 1547 ...  
 1548 ...  
 1549 ...  
 1550 ...  
 1551 ...  
 1552 ...  
 1553 ...  
 1554 ...  
 1555 ...  
 1556 ...  
 1557 ...  
 1558 ...  
 1559 ...  
 1560 ...  
 1561 ...  
 1562 ...  
 1563 ...  
 1564 ...  
 1565 ...  
 1566 ...  
 1567 ...  
 1568 ...  
 1569 ...  
 1570 ...  
 1571 ...  
 1572 ...  
 1573 ...  
 1574 ...  
 1575 ...  
 1576 ...  
 1577 ...  
 1578 ...  
 1579 ...  
 1580 ...  
 1581 ...  
 1582 ...  
 1583 ...  
 1584 ...  
 1585 ...  
 1586 ...  
 1587 ...  
 1588 ...  
 1589 ...  
 1590 ...  
 1591 ...  
 1592 ...  
 1593 ...  
 1594 ...  
 1595 ...  
 1596 ...  
 1597 ...  
 1598 ...  
 1599 ...  
 1600 ...

**HARRIS UPHAM & CO., INC.**  
 INVESTMENT SECURITIES—MUTUAL FUNDS  
 MEMBER: NEW YORK STOCK EXCHANGE, MEMBERSHIP IN THE NATIONAL ASSOCIATION OF SECURITIES DEALERS  
 Seattle Offices: 826 2nd Avenue, MUI-2-1960

84  
 BLD  
 S  
 P  
 SL  
 2  
 20  
 M  
 S  
 9

16-ALPHABETICALLY LISTED BY CITY AND STATE  
 16-ALPHABETICALLY LISTED BY CITY AND STATE  
 16-ALPHABETICALLY LISTED BY CITY AND STATE





N 87TH ST 1966

City of the ...

**NORTHWEST**  
**STEEL ROLLING MILLS INC.** 4315 9th Ave. N.W.  
 Manufacturers of: Rollforming Steel • Mechanical Bars • Supplies of Welded Wire Mesh

<p>1966-1967</p> <p>1967-1968</p> <p>1968-1969</p> <p>1969-1970</p> <p>1970-1971</p> <p>1971-1972</p> <p>1972-1973</p> <p>1973-1974</p> <p>1974-1975</p> <p>1975-1976</p> <p>1976-1977</p> <p>1977-1978</p> <p>1978-1979</p> <p>1979-1980</p> <p>1980-1981</p> <p>1981-1982</p> <p>1982-1983</p> <p>1983-1984</p> <p>1984-1985</p> <p>1985-1986</p> <p>1986-1987</p> <p>1987-1988</p> <p>1988-1989</p> <p>1989-1990</p> <p>1990-1991</p> <p>1991-1992</p> <p>1992-1993</p> <p>1993-1994</p> <p>1994-1995</p> <p>1995-1996</p> <p>1996-1997</p> <p>1997-1998</p> <p>1998-1999</p> <p>1999-2000</p> <p>2000-2001</p> <p>2001-2002</p> <p>2002-2003</p> <p>2003-2004</p> <p>2004-2005</p> <p>2005-2006</p> <p>2006-2007</p> <p>2007-2008</p> <p>2008-2009</p> <p>2009-2010</p> <p>2010-2011</p> <p>2011-2012</p> <p>2012-2013</p> <p>2013-2014</p> <p>2014-2015</p> <p>2015-2016</p> <p>2016-2017</p> <p>2017-2018</p> <p>2018-2019</p> <p>2019-2020</p> <p>2020-2021</p> <p>2021-2022</p> <p>2022-2023</p> <p>2023-2024</p> <p>2024-2025</p> <p>2025-2026</p> <p>2026-2027</p> <p>2027-2028</p> <p>2028-2029</p> <p>2029-2030</p> <p>2030-2031</p> <p>2031-2032</p> <p>2032-2033</p> <p>2033-2034</p> <p>2034-2035</p> <p>2035-2036</p> <p>2036-2037</p> <p>2037-2038</p> <p>2038-2039</p> <p>2039-2040</p> <p>2040-2041</p> <p>2041-2042</p> <p>2042-2043</p> <p>2043-2044</p> <p>2044-2045</p> <p>2045-2046</p> <p>2046-2047</p> <p>2047-2048</p> <p>2048-2049</p> <p>2049-2050</p> <p>2050-2051</p> <p>2051-2052</p> <p>2052-2053</p> <p>2053-2054</p> <p>2054-2055</p> <p>2055-2056</p> <p>2056-2057</p> <p>2057-2058</p> <p>2058-2059</p> <p>2059-2060</p> <p>2060-2061</p> <p>2061-2062</p> <p>2062-2063</p> <p>2063-2064</p> <p>2064-2065</p> <p>2065-2066</p> <p>2066-2067</p> <p>2067-2068</p> <p>2068-2069</p> <p>2069-2070</p> <p>2070-2071</p> <p>2071-2072</p> <p>2072-2073</p> <p>2073-2074</p> <p>2074-2075</p> <p>2075-2076</p> <p>2076-2077</p> <p>2077-2078</p> <p>2078-2079</p> <p>2079-2080</p> <p>2080-2081</p> <p>2081-2082</p> <p>2082-2083</p> <p>2083-2084</p> <p>2084-2085</p> <p>2085-2086</p> <p>2086-2087</p> <p>2087-2088</p> <p>2088-2089</p> <p>2089-2090</p> <p>2090-2091</p> <p>2091-2092</p> <p>2092-2093</p> <p>2093-2094</p> <p>2094-2095</p> <p>2095-2096</p> <p>2096-2097</p> <p>2097-2098</p> <p>2098-2099</p> <p>2099-2100</p>	<p>1966-1967</p> <p>1967-1968</p> <p>1968-1969</p> <p>1969-1970</p> <p>1970-1971</p> <p>1971-1972</p> <p>1972-1973</p> <p>1973-1974</p> <p>1974-1975</p> <p>1975-1976</p> <p>1976-1977</p> <p>1977-1978</p> <p>1978-1979</p> <p>1979-1980</p> <p>1980-1981</p> <p>1981-1982</p> <p>1982-1983</p> <p>1983-1984</p> <p>1984-1985</p> <p>1985-1986</p> <p>1986-1987</p> <p>1987-1988</p> <p>1988-1989</p> <p>1989-1990</p> <p>1990-1991</p> <p>1991-1992</p> <p>1992-1993</p> <p>1993-1994</p> <p>1994-1995</p> <p>1995-1996</p> <p>1996-1997</p> <p>1997-1998</p> <p>1998-1999</p> <p>1999-2000</p> <p>2000-2001</p> <p>2001-2002</p> <p>2002-2003</p> <p>2003-2004</p> <p>2004-2005</p> <p>2005-2006</p> <p>2006-2007</p> <p>2007-2008</p> <p>2008-2009</p> <p>2009-2010</p> <p>2010-2011</p> <p>2011-2012</p> <p>2012-2013</p> <p>2013-2014</p> <p>2014-2015</p> <p>2015-2016</p> <p>2016-2017</p> <p>2017-2018</p> <p>2018-2019</p> <p>2019-2020</p> <p>2020-2021</p> <p>2021-2022</p> <p>2022-2023</p> <p>2023-2024</p> <p>2024-2025</p> <p>2025-2026</p> <p>2026-2027</p> <p>2027-2028</p> <p>2028-2029</p> <p>2029-2030</p> <p>2030-2031</p> <p>2031-2032</p> <p>2032-2033</p> <p>2033-2034</p> <p>2034-2035</p> <p>2035-2036</p> <p>2036-2037</p> <p>2037-2038</p> <p>2038-2039</p> <p>2039-2040</p> <p>2040-2041</p> <p>2041-2042</p> <p>2042-2043</p> <p>2043-2044</p> <p>2044-2045</p> <p>2045-2046</p> <p>2046-2047</p> <p>2047-2048</p> <p>2048-2049</p> <p>2049-2050</p> <p>2050-2051</p> <p>2051-2052</p> <p>2052-2053</p> <p>2053-2054</p> <p>2054-2055</p> <p>2055-2056</p> <p>2056-2057</p> <p>2057-2058</p> <p>2058-2059</p> <p>2059-2060</p> <p>2060-2061</p> <p>2061-2062</p> <p>2062-2063</p> <p>2063-2064</p> <p>2064-2065</p> <p>2065-2066</p> <p>2066-2067</p> <p>2067-2068</p> <p>2068-2069</p> <p>2069-2070</p> <p>2070-2071</p> <p>2071-2072</p> <p>2072-2073</p> <p>2073-2074</p> <p>2074-2075</p> <p>2075-2076</p> <p>2076-2077</p> <p>2077-2078</p> <p>2078-2079</p> <p>2079-2080</p> <p>2080-2081</p> <p>2081-2082</p> <p>2082-2083</p> <p>2083-2084</p> <p>2084-2085</p> <p>2085-2086</p> <p>2086-2087</p> <p>2087-2088</p> <p>2088-2089</p> <p>2089-2090</p> <p>2090-2091</p> <p>2091-2092</p> <p>2092-2093</p> <p>2093-2094</p> <p>2094-2095</p> <p>2095-2096</p> <p>2096-2097</p> <p>2097-2098</p> <p>2098-2099</p> <p>2099-2100</p>	<p>1966-1967</p> <p>1967-1968</p> <p>1968-1969</p> <p>1969-1970</p> <p>1970-1971</p> <p>1971-1972</p> <p>1972-1973</p> <p>1973-1974</p> <p>1974-1975</p> <p>1975-1976</p> <p>1976-1977</p> <p>1977-1978</p> <p>1978-1979</p> <p>1979-1980</p> <p>1980-1981</p> <p>1981-1982</p> <p>1982-1983</p> <p>1983-1984</p> <p>1984-1985</p> <p>1985-1986</p> <p>1986-1987</p> <p>1987-1988</p> <p>1988-1989</p> <p>1989-1990</p> <p>1990-1991</p> <p>1991-1992</p> <p>1992-1993</p> <p>1993-1994</p> <p>1994-1995</p> <p>1995-1996</p> <p>1996-1997</p> <p>1997-1998</p> <p>1998-1999</p> <p>1999-2000</p> <p>2000-2001</p> <p>2001-2002</p> <p>2002-2003</p> <p>2003-2004</p> <p>2004-2005</p> <p>2005-2006</p> <p>2006-2007</p> <p>2007-2008</p> <p>2008-2009</p> <p>2009-2010</p> <p>2010-2011</p> <p>2011-2012</p> <p>2012-2013</p> <p>2013-2014</p> <p>2014-2015</p> <p>2015-2016</p> <p>2016-2017</p> <p>2017-2018</p> <p>2018-2019</p> <p>2019-2020</p> <p>2020-2021</p> <p>2021-2022</p> <p>2022-2023</p> <p>2023-2024</p> <p>2024-2025</p> <p>2025-2026</p> <p>2026-2027</p> <p>2027-2028</p> <p>2028-2029</p> <p>2029-2030</p> <p>2030-2031</p> <p>2031-2032</p> <p>2032-2033</p> <p>2033-2034</p> <p>2034-2035</p> <p>2035-2036</p> <p>2036-2037</p> <p>2037-2038</p> <p>2038-2039</p> <p>2039-2040</p> <p>2040-2041</p> <p>2041-2042</p> <p>2042-2043</p> <p>2043-2044</p> <p>2044-2045</p> <p>2045-2046</p> <p>2046-2047</p> <p>2047-2048</p> <p>2048-2049</p> <p>2049-2050</p> <p>2050-2051</p> <p>2051-2052</p> <p>2052-2053</p> <p>2053-2054</p> <p>2054-2055</p> <p>2055-2056</p> <p>2056-2057</p> <p>2057-2058</p> <p>2058-2059</p> <p>2059-2060</p> <p>2060-2061</p> <p>2061-2062</p> <p>2062-2063</p> <p>2063-2064</p> <p>2064-2065</p> <p>2065-2066</p> <p>2066-2067</p> <p>2067-2068</p> <p>2068-2069</p> <p>2069-2070</p> <p>2070-2071</p> <p>2071-2072</p> <p>2072-2073</p> <p>2073-2074</p> <p>2074-2075</p> <p>2075-2076</p> <p>2076-2077</p> <p>2077-2078</p> <p>2078-2079</p> <p>2079-2080</p> <p>2080-2081</p> <p>2081-2082</p> <p>2082-2083</p> <p>2083-2084</p> <p>2084-2085</p> <p>2085-2086</p> <p>2086-2087</p> <p>2087-2088</p> <p>2088-2089</p> <p>2089-2090</p> <p>2090-2091</p> <p>2091-2092</p> <p>2092-2093</p> <p>2093-2094</p> <p>2094-2095</p> <p>2095-2096</p> <p>2096-2097</p> <p>2097-2098</p> <p>2098-2099</p> <p>2099-2100</p>	<p>1966-1967</p> <p>1967-1968</p> <p>1968-1969</p> <p>1969-1970</p> <p>1970-1971</p> <p>1971-1972</p> <p>1972-1973</p> <p>1973-1974</p> <p>1974-1975</p> <p>1975-1976</p> <p>1976-1977</p> <p>1977-1978</p> <p>1978-1979</p> <p>1979-1980</p> <p>1980-1981</p> <p>1981-1982</p> <p>1982-1983</p> <p>1983-1984</p> <p>1984-1985</p> <p>1985-1986</p> <p>1986-1987</p> <p>1987-1988</p> <p>1988-1989</p> <p>1989-1990</p> <p>1990-1991</p> <p>1991-1992</p> <p>1992-1993</p> <p>1993-1994</p> <p>1994-1995</p> <p>1995-1996</p> <p>1996-1997</p> <p>1997-1998</p> <p>1998-1999</p> <p>1999-2000</p> <p>2000-2001</p> <p>2001-2002</p> <p>2002-2003</p> <p>2003-2004</p> <p>2004-2005</p> <p>2005-2006</p> <p>2006-2007</p> <p>2007-2008</p> <p>2008-2009</p> <p>2009-2010</p> <p>2010-2011</p> <p>2011-2012</p> <p>2012-2013</p> <p>2013-2014</p> <p>2014-2015</p> <p>2015-2016</p> <p>2016-2017</p> <p>2017-2018</p> <p>2018-2019</p> <p>2019-2020</p> <p>2020-2021</p> <p>2021-2022</p> <p>2022-2023</p> <p>2023-2024</p> <p>2024-2025</p> <p>2025-2026</p> <p>2026-2027</p> <p>2027-2028</p> <p>2028-2029</p> <p>2029-2030</p> <p>2030-2031</p> <p>2031-2032</p> <p>2032-2033</p> <p>2033-2034</p> <p>2034-2035</p> <p>2035-2036</p> <p>2036-2037</p> <p>2037-2038</p> <p>2038-2039</p> <p>2039-2040</p> <p>2040-2041</p> <p>2041-2042</p> <p>2042-2043</p> <p>2043-2044</p> <p>2044-2045</p> <p>2045-2046</p> <p>2046-2047</p> <p>2047-2048</p> <p>2048-2049</p> <p>2049-2050</p> <p>2050-2051</p> <p>2051-2052</p> <p>2052-2053</p> <p>2053-2054</p> <p>2054-2055</p> <p>2055-2056</p> <p>2056-2057</p> <p>2057-2058</p> <p>2058-2059</p> <p>2059-2060</p> <p>2060-2061</p> <p>2061-2062</p> <p>2062-2063</p> <p>2063-2064</p> <p>2064-2065</p> <p>2065-2066</p> <p>2066-2067</p> <p>2067-2068</p> <p>2068-2069</p> <p>2069-2070</p> <p>2070-2071</p> <p>2071-2072</p> <p>2072-2073</p> <p>2073-2074</p> <p>2074-2075</p> <p>2075-2076</p> <p>2076-2077</p> <p>2077-2078</p> <p>2078-2079</p> <p>2079-2080</p> <p>2080-2081</p> <p>2081-2082</p> <p>2082-2083</p> <p>2083-2084</p> <p>2084-2085</p> <p>2085-2086</p> <p>2086-2087</p> <p>2087-2088</p> <p>2088-2089</p> <p>2089-2090</p> <p>2090-2091</p> <p>2091-2092</p> <p>2092-2093</p> <p>2093-2094</p> <p>2094-2095</p> <p>2095-2096</p> <p>2096-2097</p> <p>2097-2098</p> <p>2098-2099</p> <p>2099-2100</p>
-----------------------------------------------------------------------------------------------------------------------------------------------------------------------------------------------------------------------------------------------------------------------------------------------------------------------------------------------------------------------------------------------------------------------------------------------------------------------------------------------------------------------------------------------------------------------------------------------------------------------------------------------------------------------------------------------------------------------------------------------------------------------------------------------------------------------------------------------------------------------------------------------------------------------------------------------------------------------------------------------------------------------------------------------------------------------------------------------------------------------------------------------------------------------------------------------------------------------------------------------------------------------------------------------------------------------------------------------------------------------------------------------------------------------------------------------------------------------------------------------------------------------------------------------------------------------------------------------------------------------------------------------------------------------------------------------------------------------------------------------------------------------------------------------------------------------------------------------------------------------------------------------------------------------------------------------------------------------------------------------------------------------------------------------------------------------------------------------------------------------------------------------------------------------------------------------------------------------------------------------------------------------------------------------------------------------------------------------------------------------	-----------------------------------------------------------------------------------------------------------------------------------------------------------------------------------------------------------------------------------------------------------------------------------------------------------------------------------------------------------------------------------------------------------------------------------------------------------------------------------------------------------------------------------------------------------------------------------------------------------------------------------------------------------------------------------------------------------------------------------------------------------------------------------------------------------------------------------------------------------------------------------------------------------------------------------------------------------------------------------------------------------------------------------------------------------------------------------------------------------------------------------------------------------------------------------------------------------------------------------------------------------------------------------------------------------------------------------------------------------------------------------------------------------------------------------------------------------------------------------------------------------------------------------------------------------------------------------------------------------------------------------------------------------------------------------------------------------------------------------------------------------------------------------------------------------------------------------------------------------------------------------------------------------------------------------------------------------------------------------------------------------------------------------------------------------------------------------------------------------------------------------------------------------------------------------------------------------------------------------------------------------------------------------------------------------------------------------------------------------------------	-----------------------------------------------------------------------------------------------------------------------------------------------------------------------------------------------------------------------------------------------------------------------------------------------------------------------------------------------------------------------------------------------------------------------------------------------------------------------------------------------------------------------------------------------------------------------------------------------------------------------------------------------------------------------------------------------------------------------------------------------------------------------------------------------------------------------------------------------------------------------------------------------------------------------------------------------------------------------------------------------------------------------------------------------------------------------------------------------------------------------------------------------------------------------------------------------------------------------------------------------------------------------------------------------------------------------------------------------------------------------------------------------------------------------------------------------------------------------------------------------------------------------------------------------------------------------------------------------------------------------------------------------------------------------------------------------------------------------------------------------------------------------------------------------------------------------------------------------------------------------------------------------------------------------------------------------------------------------------------------------------------------------------------------------------------------------------------------------------------------------------------------------------------------------------------------------------------------------------------------------------------------------------------------------------------------------------------------------------------------------	-----------------------------------------------------------------------------------------------------------------------------------------------------------------------------------------------------------------------------------------------------------------------------------------------------------------------------------------------------------------------------------------------------------------------------------------------------------------------------------------------------------------------------------------------------------------------------------------------------------------------------------------------------------------------------------------------------------------------------------------------------------------------------------------------------------------------------------------------------------------------------------------------------------------------------------------------------------------------------------------------------------------------------------------------------------------------------------------------------------------------------------------------------------------------------------------------------------------------------------------------------------------------------------------------------------------------------------------------------------------------------------------------------------------------------------------------------------------------------------------------------------------------------------------------------------------------------------------------------------------------------------------------------------------------------------------------------------------------------------------------------------------------------------------------------------------------------------------------------------------------------------------------------------------------------------------------------------------------------------------------------------------------------------------------------------------------------------------------------------------------------------------------------------------------------------------------------------------------------------------------------------------------------------------------------------------------------------------------------------------------

**PENN MUTUAL LIFE INSURANCE COMPANY**



ESTABLISHED 1847  
**FRANKLIN E. STOLL**  
 C. L. U.  
 Tel. MAIN 3-4641  
 204 Jackson Green Bldg 4th & Pike

**HEMPHIL**

LONG LIFE OIL FEAT SERVICE

**HEMPHIL**

INDUSTRIAL III DIV

**HEMPHIL**

RESIDENTIAL HEATING DIV

**HEMPHIL**

AT 4-143

**HEMPHIL**

**BANK**

**Wm. A. EASTMAN and CO.**  
 REAL ESTATE REALTORS INSURANCE MORTGAGE LOANS  
 410 109th A. GREEN BLVD. 1425 4th AVENUE TEL. MAIN 4-7611







N 87TH ST 1960

**N 87TH—Contd**

227 White St Garage 6 1/2 @ S L.A. 2-2278  
 219 Ballant John H 2 1/2 @ S L.A. 2-2281  
 227 Collins Johnson A Mrs 2 1/2 @ S L.A. 2-2281  
 225 Tr Orl  
 221 Hill C R 10 @ S L.A. 1-1111  
 227 LaFarge Kenneth Mrs 2 1/2 @ S L.A. 2-2287  
 220 LaFarge Kenneth Mrs 2 1/2 @ S L.A. 2-2287  
 224 Rucker Jack F 2 1/2 @ S L.A. 2-2410  
 246 Powell Hugh Carl A 2 1/2 @ S L.A. 2-2822  
 220 Corning Publishing Food Library  
 low floor conts @ S L.A. 2-2542  
 Hill Edward B 2 1/2 @ S L.A. 2-2542

**Marlton av Intersects**

2102 Johnson Fred W 2 1/2 @ S L.A. 2-2860  
 2101 Lindor Fredrick 2 1/2 @ S L.A. 2-2861  
 2118 Mackley Fina B 2 1/2 @ S L.A. 2-1671  
 2111 Stuart Lester 2 1/2 @ S L.A. 2-2811  
 2115 Edmond Kila Mrs 2 1/2 @ S L.A. 2-2811  
 2112 Harvey Wm H 2 1/2 @ S L.A. 2-2822  
 2121 Fina Kimer 2 1/2 @ S L.A. 2-2821  
 2122 Arderson Ingbergh Mrs 2 1/2 @ S L.A. 2-2824  
 2125 Store Sandy L 2 1/2 @ S L.A. 2-2905  
 2126 Kathleen Wm H 2 1/2 @ S L.A. 2-2822  
 2128 Yacant  
 2121 Fika Saul D 2 1/2 @ S L.A. 4-1340  
 2124 Green Hobart 2 1/2 @ S L.A. 2-2915  
 2127 Leetham Russ 2 1/2 @ S L.A. 2-4028  
 2122 Stewart Wilbur 2 1/2 @ S L.A. 2-2920  
 2142 Arderson David M 2 1/2 @ S L.A. 2-2827  
 2144 Lea Kathryn P Mrs 2 1/2 @ S L.A. 2-1754  
 2148 Yacant  
 2151 William Jack L 2 1/2 @ S L.A. 2-2826  
 2152 Clelland Marie B 2 1/2 @ S L.A. 2-2826

**N 87TH—From 1600 3d av NW, 4841**

212 The Cox Ruth E 2 1/2 @ S L.A. 2-2329  
 217 Murphy Maxine D 2 1/2 @ S L.A. 2-2925  
 218 Milligan Edith B 2 1/2 @ S L.A. 2-2327  
 219 Mackintosh Geo 2 1/2 @ S L.A. 2-2329  
 212 Weaver Harold E 2 1/2 @ S L.A. 2-2323  
 215 Gardner Edward L 2 1/2 @ S L.A. 2-2326  
 216 Owen Marie R Mrs 2 1/2 @ S L.A. 2-2323  
 220 Yacant  
 222 McLaughlin Frank R 2 1/2 @ S L.A. 2-2323  
 223 Nordstrom Emil 2 1/2 @ S L.A. 2-2323  
 224 McLaughlin Frank R 2 1/2 @ S L.A. 2-2323  
 225 Yacant  
 226 Wheeler Terry K 2 1/2 @ S L.A. 2-2323  
 227 Yacant  
 228 Nelson Paul J 2 1/2 @ S L.A. 2-2323  
 229 Floyd Edith J Mrs 2 1/2 @ S L.A. 2-2323  
 230 Yacant  
 231 Vaughn Guy 2 1/2 @ S L.A. 2-2323  
 232 Yacant  
 233 Yacant  
 234 Yacant  
 235 Yacant  
 236 Yacant  
 237 Yacant  
 238 Yacant  
 239 Yacant  
 240 Yacant  
 241 Yacant  
 242 Yacant  
 243 Yacant  
 244 Yacant  
 245 Yacant  
 246 Yacant  
 247 Yacant  
 248 Yacant  
 249 Yacant  
 250 Yacant  
 251 Yacant  
 252 Yacant  
 253 Yacant  
 254 Yacant  
 255 Yacant  
 256 Yacant  
 257 Yacant  
 258 Yacant  
 259 Yacant  
 260 Yacant  
 261 Yacant  
 262 Yacant  
 263 Yacant  
 264 Yacant  
 265 Yacant  
 266 Yacant  
 267 Yacant  
 268 Yacant  
 269 Yacant  
 270 Yacant  
 271 Yacant  
 272 Yacant  
 273 Yacant  
 274 Yacant  
 275 Yacant  
 276 Yacant  
 277 Yacant  
 278 Yacant  
 279 Yacant  
 280 Yacant  
 281 Yacant  
 282 Yacant  
 283 Yacant  
 284 Yacant  
 285 Yacant  
 286 Yacant  
 287 Yacant  
 288 Yacant  
 289 Yacant  
 290 Yacant  
 291 Yacant  
 292 Yacant  
 293 Yacant  
 294 Yacant  
 295 Yacant  
 296 Yacant  
 297 Yacant  
 298 Yacant  
 299 Yacant  
 300 Yacant

410 Clark Martha E Mrs 2 1/2 @ S L.A. 2-2211  
 222 Williams Edith 2 1/2 @ S L.A. 2-2422  
 223 Clouson Dr. M 2 1/2 @ S L.A. 2-2422  
 224 Nova Marie Mrs 2 1/2 @ S L.A. 2-2422  
 225 Clouson Dr. M 2 1/2 @ S L.A. 2-2422  
 226 Clouson Dr. M 2 1/2 @ S L.A. 2-2422  
 227 Clouson Dr. M 2 1/2 @ S L.A. 2-2422  
 228 Clouson Dr. M 2 1/2 @ S L.A. 2-2422  
 229 Clouson Dr. M 2 1/2 @ S L.A. 2-2422  
 230 Clouson Dr. M 2 1/2 @ S L.A. 2-2422  
 231 Clouson Dr. M 2 1/2 @ S L.A. 2-2422  
 232 Clouson Dr. M 2 1/2 @ S L.A. 2-2422  
 233 Clouson Dr. M 2 1/2 @ S L.A. 2-2422  
 234 Clouson Dr. M 2 1/2 @ S L.A. 2-2422  
 235 Clouson Dr. M 2 1/2 @ S L.A. 2-2422  
 236 Clouson Dr. M 2 1/2 @ S L.A. 2-2422  
 237 Clouson Dr. M 2 1/2 @ S L.A. 2-2422  
 238 Clouson Dr. M 2 1/2 @ S L.A. 2-2422  
 239 Clouson Dr. M 2 1/2 @ S L.A. 2-2422  
 240 Clouson Dr. M 2 1/2 @ S L.A. 2-2422  
 241 Clouson Dr. M 2 1/2 @ S L.A. 2-2422  
 242 Clouson Dr. M 2 1/2 @ S L.A. 2-2422  
 243 Clouson Dr. M 2 1/2 @ S L.A. 2-2422  
 244 Clouson Dr. M 2 1/2 @ S L.A. 2-2422  
 245 Clouson Dr. M 2 1/2 @ S L.A. 2-2422  
 246 Clouson Dr. M 2 1/2 @ S L.A. 2-2422  
 247 Clouson Dr. M 2 1/2 @ S L.A. 2-2422  
 248 Clouson Dr. M 2 1/2 @ S L.A. 2-2422  
 249 Clouson Dr. M 2 1/2 @ S L.A. 2-2422  
 250 Clouson Dr. M 2 1/2 @ S L.A. 2-2422  
 251 Clouson Dr. M 2 1/2 @ S L.A. 2-2422  
 252 Clouson Dr. M 2 1/2 @ S L.A. 2-2422  
 253 Clouson Dr. M 2 1/2 @ S L.A. 2-2422  
 254 Clouson Dr. M 2 1/2 @ S L.A. 2-2422  
 255 Clouson Dr. M 2 1/2 @ S L.A. 2-2422  
 256 Clouson Dr. M 2 1/2 @ S L.A. 2-2422  
 257 Clouson Dr. M 2 1/2 @ S L.A. 2-2422  
 258 Clouson Dr. M 2 1/2 @ S L.A. 2-2422  
 259 Clouson Dr. M 2 1/2 @ S L.A. 2-2422  
 260 Clouson Dr. M 2 1/2 @ S L.A. 2-2422  
 261 Clouson Dr. M 2 1/2 @ S L.A. 2-2422  
 262 Clouson Dr. M 2 1/2 @ S L.A. 2-2422  
 263 Clouson Dr. M 2 1/2 @ S L.A. 2-2422  
 264 Clouson Dr. M 2 1/2 @ S L.A. 2-2422  
 265 Clouson Dr. M 2 1/2 @ S L.A. 2-2422  
 266 Clouson Dr. M 2 1/2 @ S L.A. 2-2422  
 267 Clouson Dr. M 2 1/2 @ S L.A. 2-2422  
 268 Clouson Dr. M 2 1/2 @ S L.A. 2-2422  
 269 Clouson Dr. M 2 1/2 @ S L.A. 2-2422  
 270 Clouson Dr. M 2 1/2 @ S L.A. 2-2422  
 271 Clouson Dr. M 2 1/2 @ S L.A. 2-2422  
 272 Clouson Dr. M 2 1/2 @ S L.A. 2-2422  
 273 Clouson Dr. M 2 1/2 @ S L.A. 2-2422  
 274 Clouson Dr. M 2 1/2 @ S L.A. 2-2422  
 275 Clouson Dr. M 2 1/2 @ S L.A. 2-2422  
 276 Clouson Dr. M 2 1/2 @ S L.A. 2-2422  
 277 Clouson Dr. M 2 1/2 @ S L.A. 2-2422  
 278 Clouson Dr. M 2 1/2 @ S L.A. 2-2422  
 279 Clouson Dr. M 2 1/2 @ S L.A. 2-2422  
 280 Clouson Dr. M 2 1/2 @ S L.A. 2-2422  
 281 Clouson Dr. M 2 1/2 @ S L.A. 2-2422  
 282 Clouson Dr. M 2 1/2 @ S L.A. 2-2422  
 283 Clouson Dr. M 2 1/2 @ S L.A. 2-2422  
 284 Clouson Dr. M 2 1/2 @ S L.A. 2-2422  
 285 Clouson Dr. M 2 1/2 @ S L.A. 2-2422  
 286 Clouson Dr. M 2 1/2 @ S L.A. 2-2422  
 287 Clouson Dr. M 2 1/2 @ S L.A. 2-2422  
 288 Clouson Dr. M 2 1/2 @ S L.A. 2-2422  
 289 Clouson Dr. M 2 1/2 @ S L.A. 2-2422  
 290 Clouson Dr. M 2 1/2 @ S L.A. 2-2422  
 291 Clouson Dr. M 2 1/2 @ S L.A. 2-2422  
 292 Clouson Dr. M 2 1/2 @ S L.A. 2-2422  
 293 Clouson Dr. M 2 1/2 @ S L.A. 2-2422  
 294 Clouson Dr. M 2 1/2 @ S L.A. 2-2422  
 295 Clouson Dr. M 2 1/2 @ S L.A. 2-2422  
 296 Clouson Dr. M 2 1/2 @ S L.A. 2-2422  
 297 Clouson Dr. M 2 1/2 @ S L.A. 2-2422  
 298 Clouson Dr. M 2 1/2 @ S L.A. 2-2422  
 299 Clouson Dr. M 2 1/2 @ S L.A. 2-2422  
 300 Clouson Dr. M 2 1/2 @ S L.A. 2-2422

2506 Green Bay K 2 1/2 @ S L.A. 2-1928  
 2504 Beckley Mrs 2 1/2 @ S L.A. 2-2010  
 2505 Beaumont J Lawrence H 2 1/2 @ S L.A. 2-2525  
 2521 Nelson Daniel P 2 1/2 @ S L.A. 2-2525  
 2527 Riback 2 1/2 @ S L.A. 2-2525  
 2528 Riback 2 1/2 @ S L.A. 2-2525  
 2529 Riback 2 1/2 @ S L.A. 2-2525  
 2530 Riback 2 1/2 @ S L.A. 2-2525  
 2531 Riback 2 1/2 @ S L.A. 2-2525  
 2532 Riback 2 1/2 @ S L.A. 2-2525  
 2533 Riback 2 1/2 @ S L.A. 2-2525  
 2534 Riback 2 1/2 @ S L.A. 2-2525  
 2535 Riback 2 1/2 @ S L.A. 2-2525  
 2536 Riback 2 1/2 @ S L.A. 2-2525  
 2537 Riback 2 1/2 @ S L.A. 2-2525  
 2538 Riback 2 1/2 @ S L.A. 2-2525  
 2539 Riback 2 1/2 @ S L.A. 2-2525  
 2540 Riback 2 1/2 @ S L.A. 2-2525  
 2541 Riback 2 1/2 @ S L.A. 2-2525  
 2542 Riback 2 1/2 @ S L.A. 2-2525  
 2543 Riback 2 1/2 @ S L.A. 2-2525  
 2544 Riback 2 1/2 @ S L.A. 2-2525  
 2545 Riback 2 1/2 @ S L.A. 2-2525  
 2546 Riback 2 1/2 @ S L.A. 2-2525  
 2547 Riback 2 1/2 @ S L.A. 2-2525  
 2548 Riback 2 1/2 @ S L.A. 2-2525  
 2549 Riback 2 1/2 @ S L.A. 2-2525  
 2550 Riback 2 1/2 @ S L.A. 2-2525  
 2551 Riback 2 1/2 @ S L.A. 2-2525  
 2552 Riback 2 1/2 @ S L.A. 2-2525  
 2553 Riback 2 1/2 @ S L.A. 2-2525  
 2554 Riback 2 1/2 @ S L.A. 2-2525  
 2555 Riback 2 1/2 @ S L.A. 2-2525  
 2556 Riback 2 1/2 @ S L.A. 2-2525  
 2557 Riback 2 1/2 @ S L.A. 2-2525  
 2558 Riback 2 1/2 @ S L.A. 2-2525  
 2559 Riback 2 1/2 @ S L.A. 2-2525  
 2560 Riback 2 1/2 @ S L.A. 2-2525  
 2561 Riback 2 1/2 @ S L.A. 2-2525  
 2562 Riback 2 1/2 @ S L.A. 2-2525  
 2563 Riback 2 1/2 @ S L.A. 2-2525  
 2564 Riback 2 1/2 @ S L.A. 2-2525  
 2565 Riback 2 1/2 @ S L.A. 2-2525  
 2566 Riback 2 1/2 @ S L.A. 2-2525  
 2567 Riback 2 1/2 @ S L.A. 2-2525  
 2568 Riback 2 1/2 @ S L.A. 2-2525  
 2569 Riback 2 1/2 @ S L.A. 2-2525  
 2570 Riback 2 1/2 @ S L.A. 2-2525  
 2571 Riback 2 1/2 @ S L.A. 2-2525  
 2572 Riback 2 1/2 @ S L.A. 2-2525  
 2573 Riback 2 1/2 @ S L.A. 2-2525  
 2574 Riback 2 1/2 @ S L.A. 2-2525  
 2575 Riback 2 1/2 @ S L.A. 2-2525  
 2576 Riback 2 1/2 @ S L.A. 2-2525  
 2577 Riback 2 1/2 @ S L.A. 2-2525  
 2578 Riback 2 1/2 @ S L.A. 2-2525  
 2579 Riback 2 1/2 @ S L.A. 2-2525  
 2580 Riback 2 1/2 @ S L.A. 2-2525  
 2581 Riback 2 1/2 @ S L.A. 2-2525  
 2582 Riback 2 1/2 @ S L.A. 2-2525  
 2583 Riback 2 1/2 @ S L.A. 2-2525  
 2584 Riback 2 1/2 @ S L.A. 2-2525  
 2585 Riback 2 1/2 @ S L.A. 2-2525  
 2586 Riback 2 1/2 @ S L.A. 2-2525  
 2587 Riback 2 1/2 @ S L.A. 2-2525  
 2588 Riback 2 1/2 @ S L.A. 2-2525  
 2589 Riback 2 1/2 @ S L.A. 2-2525  
 2590 Riback 2 1/2 @ S L.A. 2-2525  
 2591 Riback 2 1/2 @ S L.A. 2-2525  
 2592 Riback 2 1/2 @ S L.A. 2-2525  
 2593 Riback 2 1/2 @ S L.A. 2-2525  
 2594 Riback 2 1/2 @ S L.A. 2-2525  
 2595 Riback 2 1/2 @ S L.A. 2-2525  
 2596 Riback 2 1/2 @ S L.A. 2-2525  
 2597 Riback 2 1/2 @ S L.A. 2-2525  
 2598 Riback 2 1/2 @ S L.A. 2-2525  
 2599 Riback 2 1/2 @ S L.A. 2-2525  
 2600 Riback 2 1/2 @ S L.A. 2-2525

2601 Helen Blitch A 2 1/2 @ S L.A. 2-2826  
 2602 Helen Blitch A 2 1/2 @ S L.A. 2-2826  
 2603 Helen Blitch A 2 1/2 @ S L.A. 2-2826  
 2604 Helen Blitch A 2 1/2 @ S L.A. 2-2826  
 2605 Helen Blitch A 2 1/2 @ S L.A. 2-2826  
 2606 Helen Blitch A 2 1/2 @ S L.A. 2-2826  
 2607 Helen Blitch A 2 1/2 @ S L.A. 2-2826  
 2608 Helen Blitch A 2 1/2 @ S L.A. 2-2826  
 2609 Helen Blitch A 2 1/2 @ S L.A. 2-2826  
 2610 Helen Blitch A 2 1/2 @ S L.A. 2-2826  
 2611 Helen Blitch A 2 1/2 @ S L.A. 2-2826  
 2612 Helen Blitch A 2 1/2 @ S L.A. 2-2826  
 2613 Helen Blitch A 2 1/2 @ S L.A. 2-2826  
 2614 Helen Blitch A 2 1/2 @ S L.A. 2-2826  
 2615 Helen Blitch A 2 1/2 @ S L.A. 2-2826  
 2616 Helen Blitch A 2 1/2 @ S L.A. 2-2826  
 2617 Helen Blitch A 2 1/2 @ S L.A. 2-2826  
 2618 Helen Blitch A 2 1/2 @ S L.A. 2-2826  
 2619 Helen Blitch A 2 1/2 @ S L.A. 2-2826  
 2620 Helen Blitch A 2 1/2 @ S L.A. 2-2826  
 2621 Helen Blitch A 2 1/2 @ S L.A. 2-2826  
 2622 Helen Blitch A 2 1/2 @ S L.A. 2-2826  
 2623 Helen Blitch A 2 1/2 @ S L.A. 2-2826  
 2624 Helen Blitch A 2 1/2 @ S L.A. 2-2826  
 2625 Helen Blitch A 2 1/2 @ S L.A. 2-2826  
 2626 Helen Blitch A 2 1/2 @ S L.A. 2-2826  
 2627 Helen Blitch A 2 1/2 @ S L.A. 2-2826  
 2628 Helen Blitch A 2 1/2 @ S L.A. 2-2826  
 2629 Helen Blitch A 2 1/2 @ S L.A. 2-2826  
 2630 Helen Blitch A 2 1/2 @ S L.A. 2-2826  
 2631 Helen Blitch A 2 1/2 @ S L.A. 2-2826  
 2632 Helen Blitch A 2 1/2 @ S L.A. 2-2826  
 2633 Helen Blitch A 2 1/2 @ S L.A. 2-2826  
 2634 Helen Blitch A 2 1/2 @ S L.A. 2-2826  
 2635 Helen Blitch A 2 1/2 @ S L.A. 2-2826  
 2636 Helen Blitch A 2 1/2 @ S L.A. 2-2826  
 2637 Helen Blitch A 2 1/2 @ S L.A. 2-2826  
 2638 Helen Blitch A 2 1/2 @ S L.A. 2-2826  
 2639 Helen Blitch A 2 1/2 @ S L.A. 2-2826  
 2640 Helen Blitch A 2 1/2 @ S L.A. 2-2826  
 2641 Helen Blitch A 2 1/2 @ S L.A. 2-2826  
 2642 Helen Blitch A 2 1/2 @ S L.A. 2-2826  
 2643 Helen Blitch A 2 1/2 @ S L.A. 2-2826  
 2644 Helen Blitch A 2 1/2 @ S L.A. 2-2826  
 2645 Helen Blitch A 2 1/2 @ S L.A. 2-2826  
 2646 Helen Blitch A 2 1/2 @ S L.A. 2-2826  
 2647 Helen Blitch A 2 1/2 @ S L.A. 2-2826  
 2648 Helen Blitch A 2 1/2 @ S L.A. 2-2826  
 2649 Helen Blitch A 2 1/2 @ S L.A. 2-2826  
 2650 Helen Blitch A 2 1/2 @ S L.A. 2-2826  
 2651 Helen Blitch A 2 1/2 @ S L.A. 2-2826  
 2652 Helen Blitch A 2 1/2 @ S L.A. 2-2826  
 2653 Helen Blitch A 2 1/2 @ S L.A. 2-2826  
 2654 Helen Blitch A 2 1/2 @ S L.A. 2-2826  
 2655 Helen Blitch A 2 1/2 @ S L.A. 2-2826  
 2656 Helen Blitch A 2 1/2 @ S L.A. 2-2826  
 2657 Helen Blitch A 2 1/2 @ S L.A. 2-2826  
 2658 Helen Blitch A 2 1/2 @ S L.A. 2-2826  
 2659 Helen Blitch A 2 1/2 @ S L.A. 2-2826  
 2660 Helen Blitch A 2 1/2 @ S L.A. 2-2826  
 2661 Helen Blitch A 2 1/2 @ S L.A. 2-2826  
 2662 Helen Blitch A 2 1/2 @ S L.A. 2-2826  
 2663 Helen Blitch A 2 1/2 @ S L.A. 2-2826  
 2664 Helen Blitch A 2 1/2 @ S L.A. 2-2826  
 2665 Helen Blitch A 2 1/2 @ S L.A. 2-2826  
 2666 Helen Blitch A 2 1/2 @ S L.A. 2-2826  
 2667 Helen Blitch A 2 1/2 @ S L.A. 2-2826  
 2668 Helen Blitch A 2 1/2 @ S L.A. 2-2826  
 2669 Helen Blitch A 2 1/2 @ S L.A. 2-2826  
 2670 Helen Blitch A 2 1/2 @ S L.A. 2-2826  
 2671 Helen Blitch A 2 1/2 @ S L.A. 2-2826  
 2672 Helen Blitch A 2 1/2 @ S L.A. 2-2826  
 2673 Helen Blitch A 2 1/2 @ S L.A. 2-2826  
 2674 Helen Blitch A 2 1/2 @ S L.A. 2-2826  
 2675 Helen Blitch A 2 1/2 @ S L.A. 2-2826  
 2676 Helen Blitch A 2 1/2 @ S L.A. 2-2826  
 2677 Helen Blitch A 2 1/2 @ S L.A. 2-2826  
 2678 Helen Blitch A 2 1/2 @ S L.A. 2-2826  
 2679 Helen Blitch A 2 1/2 @ S L.A. 2-2826  
 2680 Helen Blitch A 2 1/2 @ S L.A. 2-2826  
 2681 Helen Blitch A 2 1/2 @ S L.A. 2-2826  
 2682 Helen Blitch A 2 1/2 @ S L.A. 2-2826  
 2683 Helen Blitch A 2 1/2 @ S L.A. 2-2826  
 2684 Helen Blitch A 2 1/2 @ S L.A. 2-2826  
 2685 Helen Blitch A 2 1/2 @ S L.A. 2-2826  
 2686 Helen Blitch A 2 1/2 @ S L.A. 2-2826  
 2687 Helen Blitch A 2 1/2 @ S L.A. 2-2826  
 2688 Helen Blitch A 2 1/2 @ S L.A. 2-2826  
 2689 Helen Blitch A 2 1/2 @ S L.A. 2-2826  
 2690 Helen Blitch A 2 1/2 @ S L.A. 2-2826  
 2691 Helen Blitch A 2 1/2 @ S L.A. 2-2826  
 2692 Helen Blitch A 2 1/2 @ S L.A. 2-2826  
 2693 Helen Blitch A 2 1/2 @ S L.A. 2-2826  
 2694 Helen Blitch A 2 1/2 @ S L.A. 2-2826  
 2695 Helen Blitch A 2 1/2 @ S L.A. 2-2826  
 2696 Helen Blitch A 2 1/2 @ S L.A. 2-2826  
 2697 Helen Blitch A 2 1/2 @ S L.A. 2-2826  
 2698 Helen Blitch A 2 1/2 @ S L.A. 2-2826  
 2699 Helen Blitch A 2 1/2 @ S L.A. 2-2826  
 2700 Helen Blitch A 2 1/2 @ S L.A. 2-2826

Wm A. EASTMAN AND CO.



N 87TH ST 1960

For home delivery telephons LAkeview 5-8414

It's vent e RIC IS BLE r is 3 ON

Phone Main 4-1489

710 Pike Street

N 87TH—Contd

- 117 2411 W. ...
- 118 2412 W. ...
- 119 2413 W. ...
- 120 2414 W. ...
- 121 2415 W. ...
- 122 2416 W. ...
- 123 2417 W. ...
- 124 2418 W. ...
- 125 2419 W. ...
- 126 2420 W. ...
- 127 2421 W. ...
- 128 2422 W. ...
- 129 2423 W. ...
- 130 2424 W. ...
- 131 2425 W. ...
- 132 2426 W. ...
- 133 2427 W. ...
- 134 2428 W. ...
- 135 2429 W. ...
- 136 2430 W. ...
- 137 2431 W. ...
- 138 2432 W. ...
- 139 2433 W. ...
- 140 2434 W. ...
- 141 2435 W. ...
- 142 2436 W. ...
- 143 2437 W. ...
- 144 2438 W. ...
- 145 2439 W. ...
- 146 2440 W. ...
- 147 2441 W. ...
- 148 2442 W. ...
- 149 2443 W. ...
- 150 2444 W. ...
- 151 2445 W. ...
- 152 2446 W. ...
- 153 2447 W. ...
- 154 2448 W. ...
- 155 2449 W. ...
- 156 2450 W. ...
- 157 2451 W. ...
- 158 2452 W. ...
- 159 2453 W. ...
- 160 2454 W. ...
- 161 2455 W. ...
- 162 2456 W. ...
- 163 2457 W. ...
- 164 2458 W. ...
- 165 2459 W. ...
- 166 2460 W. ...
- 167 2461 W. ...
- 168 2462 W. ...
- 169 2463 W. ...
- 170 2464 W. ...
- 171 2465 W. ...
- 172 2466 W. ...
- 173 2467 W. ...
- 174 2468 W. ...
- 175 2469 W. ...
- 176 2470 W. ...
- 177 2471 W. ...
- 178 2472 W. ...
- 179 2473 W. ...
- 180 2474 W. ...
- 181 2475 W. ...
- 182 2476 W. ...
- 183 2477 W. ...
- 184 2478 W. ...
- 185 2479 W. ...
- 186 2480 W. ...
- 187 2481 W. ...
- 188 2482 W. ...
- 189 2483 W. ...
- 190 2484 W. ...
- 191 2485 W. ...
- 192 2486 W. ...
- 193 2487 W. ...
- 194 2488 W. ...
- 195 2489 W. ...
- 196 2490 W. ...
- 197 2491 W. ...
- 198 2492 W. ...
- 199 2493 W. ...
- 200 2494 W. ...
- 201 2495 W. ...
- 202 2496 W. ...
- 203 2497 W. ...
- 204 2498 W. ...
- 205 2499 W. ...
- 206 2500 W. ...

- 207 2501 W. ...
- 208 2502 W. ...
- 209 2503 W. ...
- 210 2504 W. ...
- 211 2505 W. ...
- 212 2506 W. ...
- 213 2507 W. ...
- 214 2508 W. ...
- 215 2509 W. ...
- 216 2510 W. ...
- 217 2511 W. ...
- 218 2512 W. ...
- 219 2513 W. ...
- 220 2514 W. ...
- 221 2515 W. ...
- 222 2516 W. ...
- 223 2517 W. ...
- 224 2518 W. ...
- 225 2519 W. ...
- 226 2520 W. ...
- 227 2521 W. ...
- 228 2522 W. ...
- 229 2523 W. ...
- 230 2524 W. ...
- 231 2525 W. ...
- 232 2526 W. ...
- 233 2527 W. ...
- 234 2528 W. ...
- 235 2529 W. ...
- 236 2530 W. ...
- 237 2531 W. ...
- 238 2532 W. ...
- 239 2533 W. ...
- 240 2534 W. ...
- 241 2535 W. ...
- 242 2536 W. ...
- 243 2537 W. ...
- 244 2538 W. ...
- 245 2539 W. ...
- 246 2540 W. ...
- 247 2541 W. ...
- 248 2542 W. ...
- 249 2543 W. ...
- 250 2544 W. ...
- 251 2545 W. ...
- 252 2546 W. ...
- 253 2547 W. ...
- 254 2548 W. ...
- 255 2549 W. ...
- 256 2550 W. ...
- 257 2551 W. ...
- 258 2552 W. ...
- 259 2553 W. ...
- 260 2554 W. ...
- 261 2555 W. ...
- 262 2556 W. ...
- 263 2557 W. ...
- 264 2558 W. ...
- 265 2559 W. ...
- 266 2560 W. ...
- 267 2561 W. ...
- 268 2562 W. ...
- 269 2563 W. ...
- 270 2564 W. ...
- 271 2565 W. ...
- 272 2566 W. ...
- 273 2567 W. ...
- 274 2568 W. ...
- 275 2569 W. ...
- 276 2570 W. ...
- 277 2571 W. ...
- 278 2572 W. ...
- 279 2573 W. ...
- 280 2574 W. ...
- 281 2575 W. ...
- 282 2576 W. ...
- 283 2577 W. ...
- 284 2578 W. ...
- 285 2579 W. ...
- 286 2580 W. ...
- 287 2581 W. ...
- 288 2582 W. ...
- 289 2583 W. ...
- 290 2584 W. ...
- 291 2585 W. ...
- 292 2586 W. ...
- 293 2587 W. ...
- 294 2588 W. ...
- 295 2589 W. ...
- 296 2590 W. ...
- 297 2591 W. ...
- 298 2592 W. ...
- 299 2593 W. ...
- 300 2594 W. ...
- 301 2595 W. ...
- 302 2596 W. ...
- 303 2597 W. ...
- 304 2598 W. ...
- 305 2599 W. ...
- 306 2600 W. ...

- 307 2601 W. ...
- 308 2602 W. ...
- 309 2603 W. ...
- 310 2604 W. ...
- 311 2605 W. ...
- 312 2606 W. ...
- 313 2607 W. ...
- 314 2608 W. ...
- 315 2609 W. ...
- 316 2610 W. ...
- 317 2611 W. ...
- 318 2612 W. ...
- 319 2613 W. ...
- 320 2614 W. ...
- 321 2615 W. ...
- 322 2616 W. ...
- 323 2617 W. ...
- 324 2618 W. ...
- 325 2619 W. ...
- 326 2620 W. ...
- 327 2621 W. ...
- 328 2622 W. ...
- 329 2623 W. ...
- 330 2624 W. ...
- 331 2625 W. ...
- 332 2626 W. ...
- 333 2627 W. ...
- 334 2628 W. ...
- 335 2629 W. ...
- 336 2630 W. ...
- 337 2631 W. ...
- 338 2632 W. ...
- 339 2633 W. ...
- 340 2634 W. ...
- 341 2635 W. ...
- 342 2636 W. ...
- 343 2637 W. ...
- 344 2638 W. ...
- 345 2639 W. ...
- 346 2640 W. ...
- 347 2641 W. ...
- 348 2642 W. ...
- 349 2643 W. ...
- 350 2644 W. ...
- 351 2645 W. ...
- 352 2646 W. ...
- 353 2647 W. ...
- 354 2648 W. ...
- 355 2649 W. ...
- 356 2650 W. ...
- 357 2651 W. ...
- 358 2652 W. ...
- 359 2653 W. ...
- 360 2654 W. ...
- 361 2655 W. ...
- 362 2656 W. ...
- 363 2657 W. ...
- 364 2658 W. ...
- 365 2659 W. ...
- 366 2660 W. ...
- 367 2661 W. ...
- 368 2662 W. ...
- 369 2663 W. ...
- 370 2664 W. ...
- 371 2665 W. ...
- 372 2666 W. ...
- 373 2667 W. ...
- 374 2668 W. ...
- 375 2669 W. ...
- 376 2670 W. ...
- 377 2671 W. ...
- 378 2672 W. ...
- 379 2673 W. ...
- 380 2674 W. ...
- 381 2675 W. ...
- 382 2676 W. ...
- 383 2677 W. ...
- 384 2678 W. ...
- 385 2679 W. ...
- 386 2680 W. ...
- 387 2681 W. ...
- 388 2682 W. ...
- 389 2683 W. ...
- 390 2684 W. ...
- 391 2685 W. ...
- 392 2686 W. ...
- 393 2687 W. ...
- 394 2688 W. ...
- 395 2689 W. ...
- 396 2690 W. ...
- 397 2691 W. ...
- 398 2692 W. ...
- 399 2693 W. ...
- 400 2694 W. ...
- 401 2695 W. ...
- 402 2696 W. ...
- 403 2697 W. ...
- 404 2698 W. ...
- 405 2699 W. ...
- 406 2700 W. ...

- 407 2701 W. ...
- 408 2702 W. ...
- 409 2703 W. ...
- 410 2704 W. ...
- 411 2705 W. ...
- 412 2706 W. ...
- 413 2707 W. ...
- 414 2708 W. ...
- 415 2709 W. ...
- 416 2710 W. ...
- 417 2711 W. ...
- 418 2712 W. ...
- 419 2713 W. ...
- 420 2714 W. ...
- 421 2715 W. ...
- 422 2716 W. ...
- 423 2717 W. ...
- 424 2718 W. ...
- 425 2719 W. ...
- 426 2720 W. ...
- 427 2721 W. ...
- 428 2722 W. ...
- 429 2723 W. ...
- 430 2724 W. ...
- 431 2725 W. ...
- 432 2726 W. ...
- 433 2727 W. ...
- 434 2728 W. ...
- 435 2729 W. ...
- 436 2730 W. ...
- 437 2731 W. ...
- 438 2732 W. ...
- 439 2733 W. ...
- 440 2734 W. ...
- 441 2735 W. ...
- 442 2736 W. ...
- 443 2737 W. ...
- 444 2738 W. ...
- 445 2739 W. ...
- 446 2740 W. ...
- 447 2741 W. ...
- 448 2742 W. ...
- 449 2743 W. ...
- 450 2744 W. ...
- 451 2745 W. ...
- 452 2746 W. ...
- 453 2747 W. ...
- 454 2748 W. ...
- 455 2749 W. ...
- 456 2750 W. ...
- 457 2751 W. ...
- 458 2752 W. ...
- 459 2753 W. ...
- 460 2754 W. ...
- 461 2755 W. ...
- 462 2756 W. ...
- 463 2757 W. ...
- 464 2758 W. ...
- 465 2759 W. ...
- 466 2760 W. ...
- 467 2761 W. ...
- 468 2762 W. ...
- 469 2763 W. ...
- 470 2764 W. ...
- 471 2765 W. ...
- 472 2766 W. ...
- 473 2767 W. ...
- 474 2768 W. ...
- 475 2769 W. ...
- 476 2770 W. ...
- 477 2771 W. ...
- 478 2772 W. ...
- 479 2773 W. ...
- 480 2774 W. ...
- 481 2775 W. ...
- 482 2776 W. ...
- 483 2777 W. ...
- 484 2778 W. ...
- 485 2779 W. ...
- 486 2780 W. ...
- 487 2781 W. ...
- 488 2782 W. ...
- 489 2783 W. ...
- 490 2784 W. ...
- 491 2785 W. ...
- 492 2786 W. ...
- 493 2787 W. ...
- 494 2788 W. ...
- 495 2789 W. ...
- 496 2790 W. ...
- 497 2791 W. ...
- 498 2792 W. ...
- 499 2793 W. ...
- 500 2794 W. ...
- 501 2795 W. ...
- 502 2796 W. ...
- 503 2797 W. ...
- 504 2798 W. ...
- 505 2799 W. ...
- 506 2800 W. ...

**Savings... Prudential MUTUAL Savings Bank HOME LOANS**

THIRD & SPRING • MAIn 2-2200 STEPHEN S. SLAN, Pres.



# PHINNEY AVE 1960

Telephone MAJor 2-8300

**PHINNEY AV—Contd**  
 1571 Crystal City C & S 4-2723  
 1572 4th Flg 2nd Flg  
 \* HU 1-2326

1573 1st Flg 2nd Flg 15 20  
 \* HU 1-2326

1574 Kresler Station A 1  
 \* HU 1-2327

**1580-1589**  
 1580 1st Flg 2nd Flg 15 20  
 \* HU 1-2328

1581 1st Flg 2nd Flg 15 20  
 \* HU 1-2329

1582 1st Flg 2nd Flg 15 20  
 \* HU 1-2330

1583 1st Flg 2nd Flg 15 20  
 \* HU 1-2331

1584 1st Flg 2nd Flg 15 20  
 \* HU 1-2332

1585 1st Flg 2nd Flg 15 20  
 \* HU 1-2333

1586 1st Flg 2nd Flg 15 20  
 \* HU 1-2334

1587 1st Flg 2nd Flg 15 20  
 \* HU 1-2335

1588 1st Flg 2nd Flg 15 20  
 \* HU 1-2336

1589 1st Flg 2nd Flg 15 20  
 \* HU 1-2337

**1590-1599**  
 1590 1st Flg 2nd Flg 15 20  
 \* HU 1-2338

1591 1st Flg 2nd Flg 15 20  
 \* HU 1-2339

1592 1st Flg 2nd Flg 15 20  
 \* HU 1-2340

1593 1st Flg 2nd Flg 15 20  
 \* HU 1-2341

1594 1st Flg 2nd Flg 15 20  
 \* HU 1-2342

1595 1st Flg 2nd Flg 15 20  
 \* HU 1-2343

1596 1st Flg 2nd Flg 15 20  
 \* HU 1-2344

1597 1st Flg 2nd Flg 15 20  
 \* HU 1-2345

1598 1st Flg 2nd Flg 15 20  
 \* HU 1-2346

1599 1st Flg 2nd Flg 15 20  
 \* HU 1-2347

1600 1st Flg 2nd Flg 15 20  
 \* HU 1-2348

1601 1st Flg 2nd Flg 15 20  
 \* HU 1-2349

1602 1st Flg 2nd Flg 15 20  
 \* HU 1-2350

1603 1st Flg 2nd Flg 15 20  
 \* HU 1-2351

1604 1st Flg 2nd Flg 15 20  
 \* HU 1-2352

1605 1st Flg 2nd Flg 15 20  
 \* HU 1-2353

1606 1st Flg 2nd Flg 15 20  
 \* HU 1-2354

1607 1st Flg 2nd Flg 15 20  
 \* HU 1-2355

1608 1st Flg 2nd Flg 15 20  
 \* HU 1-2356

1609 1st Flg 2nd Flg 15 20  
 \* HU 1-2357

1610 1st Flg 2nd Flg 15 20  
 \* HU 1-2358

1611 1st Flg 2nd Flg 15 20  
 \* HU 1-2359

1612 1st Flg 2nd Flg 15 20  
 \* HU 1-2360

1613 1st Flg 2nd Flg 15 20  
 \* HU 1-2361

1614 1st Flg 2nd Flg 15 20  
 \* HU 1-2362

1615 1st Flg 2nd Flg 15 20  
 \* HU 1-2363

1616 1st Flg 2nd Flg 15 20  
 \* HU 1-2364

1617 1st Flg 2nd Flg 15 20  
 \* HU 1-2365

1618 1st Flg 2nd Flg 15 20  
 \* HU 1-2366

1619 1st Flg 2nd Flg 15 20  
 \* HU 1-2367

1620 1st Flg 2nd Flg 15 20  
 \* HU 1-2368

1621 1st Flg 2nd Flg 15 20  
 \* HU 1-2369

1622 1st Flg 2nd Flg 15 20  
 \* HU 1-2370

1623 1st Flg 2nd Flg 15 20  
 \* HU 1-2371

1624 1st Flg 2nd Flg 15 20  
 \* HU 1-2372

1625 1st Flg 2nd Flg 15 20  
 \* HU 1-2373

1626 1st Flg 2nd Flg 15 20  
 \* HU 1-2374

1627 1st Flg 2nd Flg 15 20  
 \* HU 1-2375

1628 1st Flg 2nd Flg 15 20  
 \* HU 1-2376

1629 1st Flg 2nd Flg 15 20  
 \* HU 1-2377

1630 1st Flg 2nd Flg 15 20  
 \* HU 1-2378

1631 1st Flg 2nd Flg 15 20  
 \* HU 1-2379

1632 1st Flg 2nd Flg 15 20  
 \* HU 1-2380

1633 1st Flg 2nd Flg 15 20  
 \* HU 1-2381

1634 1st Flg 2nd Flg 15 20  
 \* HU 1-2382

1635 1st Flg 2nd Flg 15 20  
 \* HU 1-2383

1636 1st Flg 2nd Flg 15 20  
 \* HU 1-2384

1637 1st Flg 2nd Flg 15 20  
 \* HU 1-2385

1638 1st Flg 2nd Flg 15 20  
 \* HU 1-2386

1639 1st Flg 2nd Flg 15 20  
 \* HU 1-2387

1640 1st Flg 2nd Flg 15 20  
 \* HU 1-2388

1641 1st Flg 2nd Flg 15 20  
 \* HU 1-2389

1642 1st Flg 2nd Flg 15 20  
 \* HU 1-2390

1643 1st Flg 2nd Flg 15 20  
 \* HU 1-2391

1644 1st Flg 2nd Flg 15 20  
 \* HU 1-2392

1645 1st Flg 2nd Flg 15 20  
 \* HU 1-2393

1646 1st Flg 2nd Flg 15 20  
 \* HU 1-2394

1647 1st Flg 2nd Flg 15 20  
 \* HU 1-2395

1648 1st Flg 2nd Flg 15 20  
 \* HU 1-2396

1649 1st Flg 2nd Flg 15 20  
 \* HU 1-2397

1650 1st Flg 2nd Flg 15 20  
 \* HU 1-2398

1651 1st Flg 2nd Flg 15 20  
 \* HU 1-2399

1652 1st Flg 2nd Flg 15 20  
 \* HU 1-2400

1653 1st Flg 2nd Flg 15 20  
 \* HU 1-2401

1654 1st Flg 2nd Flg 15 20  
 \* HU 1-2402

1655 1st Flg 2nd Flg 15 20  
 \* HU 1-2403

1656 1st Flg 2nd Flg 15 20  
 \* HU 1-2404

1657 1st Flg 2nd Flg 15 20  
 \* HU 1-2405

1658 1st Flg 2nd Flg 15 20  
 \* HU 1-2406

1659 1st Flg 2nd Flg 15 20  
 \* HU 1-2407

1660 1st Flg 2nd Flg 15 20  
 \* HU 1-2408

1661 1st Flg 2nd Flg 15 20  
 \* HU 1-2409

1662 1st Flg 2nd Flg 15 20  
 \* HU 1-2410

1663 1st Flg 2nd Flg 15 20  
 \* HU 1-2411

1664 1st Flg 2nd Flg 15 20  
 \* HU 1-2412

1665 1st Flg 2nd Flg 15 20  
 \* HU 1-2413

1666 1st Flg 2nd Flg 15 20  
 \* HU 1-2414

1667 1st Flg 2nd Flg 15 20  
 \* HU 1-2415

1668 1st Flg 2nd Flg 15 20  
 \* HU 1-2416

1669 1st Flg 2nd Flg 15 20  
 \* HU 1-2417

1670 1st Flg 2nd Flg 15 20  
 \* HU 1-2418

1671 1st Flg 2nd Flg 15 20  
 \* HU 1-2419

1672 1st Flg 2nd Flg 15 20  
 \* HU 1-2420

1673 1st Flg 2nd Flg 15 20  
 \* HU 1-2421

1674 1st Flg 2nd Flg 15 20  
 \* HU 1-2422

1675 1st Flg 2nd Flg 15 20  
 \* HU 1-2423

1676 1st Flg 2nd Flg 15 20  
 \* HU 1-2424

1677 1st Flg 2nd Flg 15 20  
 \* HU 1-2425

1678 1st Flg 2nd Flg 15 20  
 \* HU 1-2426

1679 1st Flg 2nd Flg 15 20  
 \* HU 1-2427

1680 1st Flg 2nd Flg 15 20  
 \* HU 1-2428

1681 1st Flg 2nd Flg 15 20  
 \* HU 1-2429

1682 1st Flg 2nd Flg 15 20  
 \* HU 1-2430

1683 1st Flg 2nd Flg 15 20  
 \* HU 1-2431

1684 1st Flg 2nd Flg 15 20  
 \* HU 1-2432

1685 1st Flg 2nd Flg 15 20  
 \* HU 1-2433

1686 1st Flg 2nd Flg 15 20  
 \* HU 1-2434

1687 1st Flg 2nd Flg 15 20  
 \* HU 1-2435

1688 1st Flg 2nd Flg 15 20  
 \* HU 1-2436

1689 1st Flg 2nd Flg 15 20  
 \* HU 1-2437

1690 1st Flg 2nd Flg 15 20  
 \* HU 1-2438

**Ro**  
**PLATE**  
**Se**  
**Quick**  
**Gl**  
**Replac**  
**1550**  
**Ball**  
**3-6**  
**123 MERCER ST.**  
**REALTORS**  
**ATWATER**







PHINNEY AVE 1955

5187

Saving 15% on Fire Insurance

Contact your GENERAL OF AMERICA Agent or Broker Displaying this Seal.



Table of names and addresses for insurance agents, organized in columns. Includes names like 'PHINNEY AVE' and various agent names and their respective locations.

CENTRAL Oldsmobile OLIVE WAY AT BOREN SENeca 3120



GREENWOOD AVE 1951

Henry Broderick INC.

An Office that knows its Subject

REAL ESTATE

SECOND & CHERRY - SEATTLE - MA in 4350

Table of real estate listings with columns for address, price, and agent information.

Advertiser's Your City

SHAL... SURGICAL INSTRUMENTS HOSPITAL SUPPLIES HOSPI BED WHEEL CHAIR SURGICAL BELT MAIIC HEARING

SHAL SUPPLY Co.,

1115 Aven

KLOPFENSTEIN'S Famous Men's and Women's Apparel - Featuring Most Selections of Men's Footwear





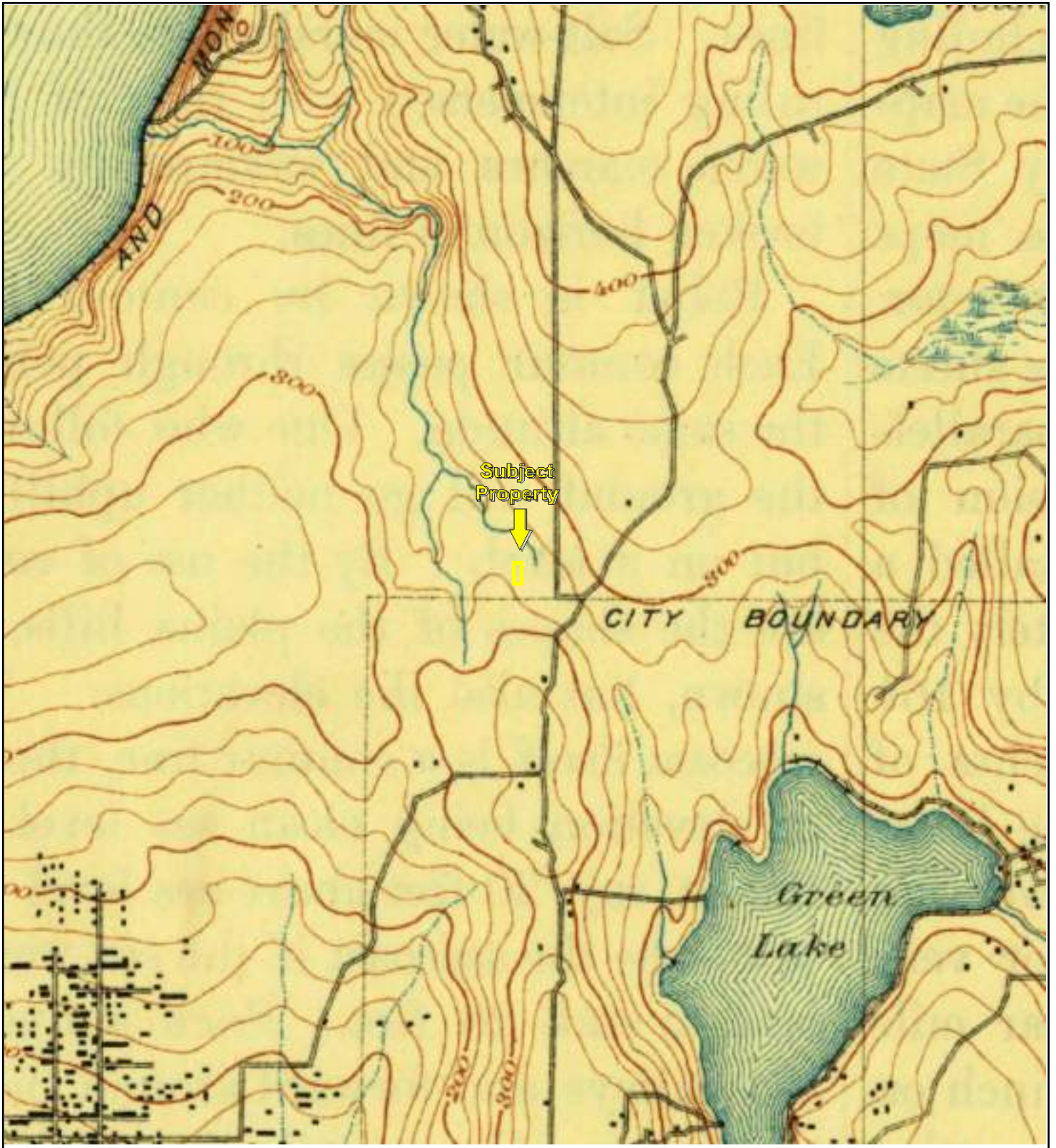










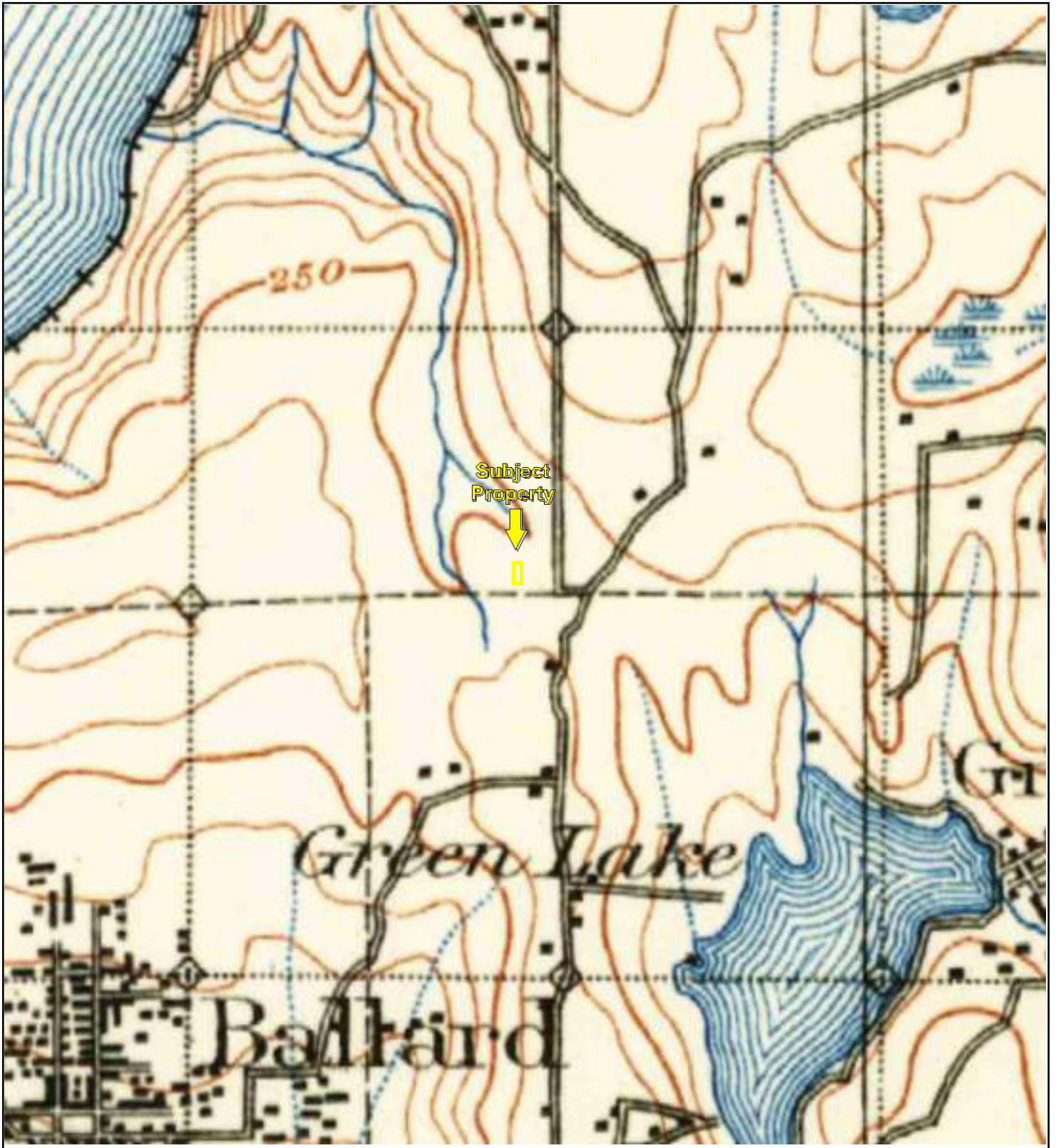


TP, Seattle, 1894, 15-minute




Key: Subject Property



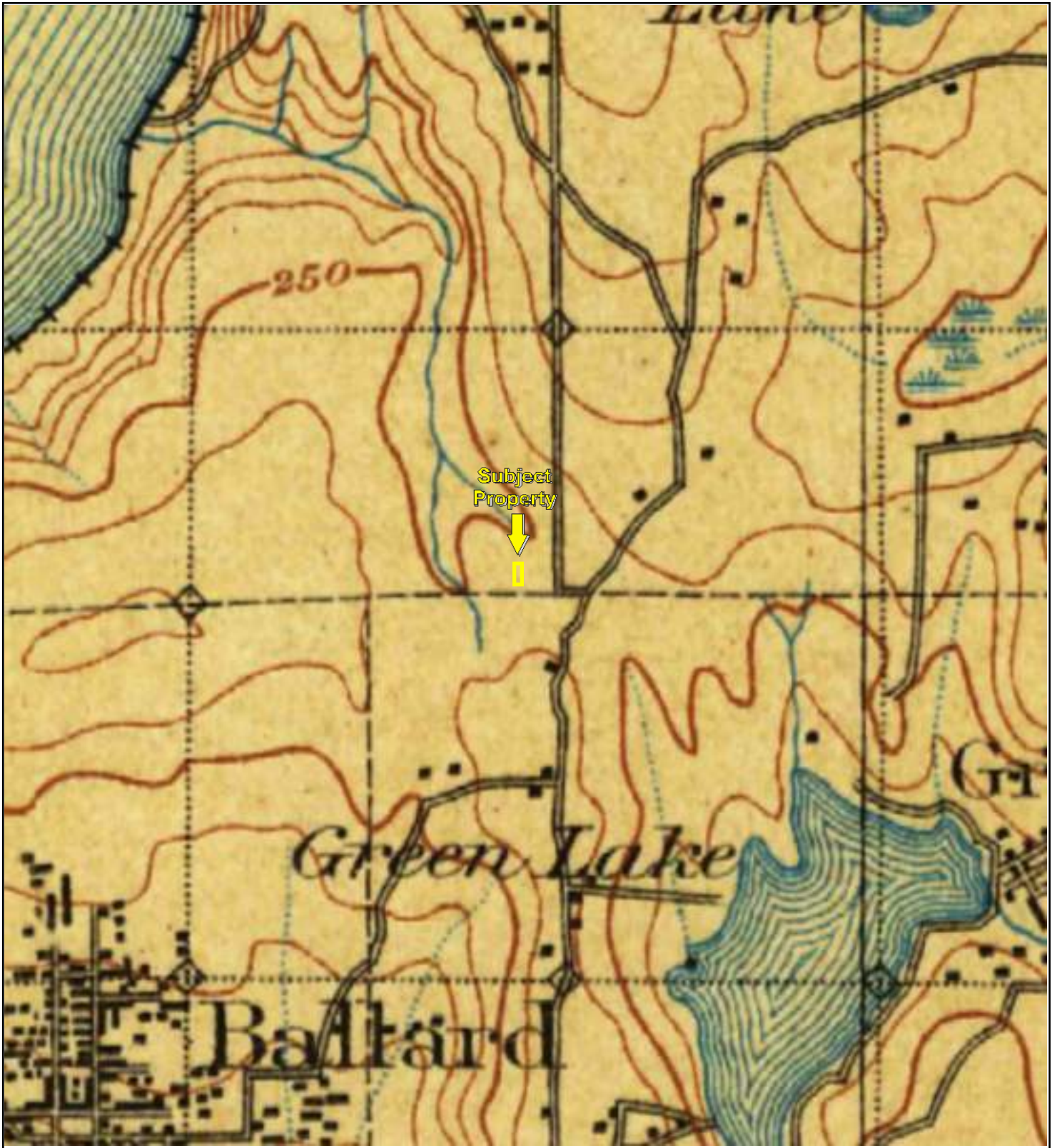


TP, Snohomish, 1895, 30-minute



Key: Subject Property 





TP, Seattle, 1897, 30-minute  
TP, Snohomish, 1897, 30-minute




Key: Subject Property





TP, Seattle, 1908, 15-minute




Key: Subject Property





TP, Seattle Special, 1909, 15-minute  
TP, Seattle, 1909, 15-minute



0 Miles 0.25 0.5 1 1.5



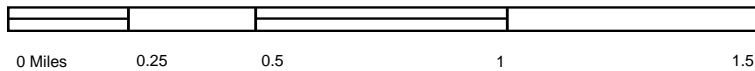
Key: Subject Property





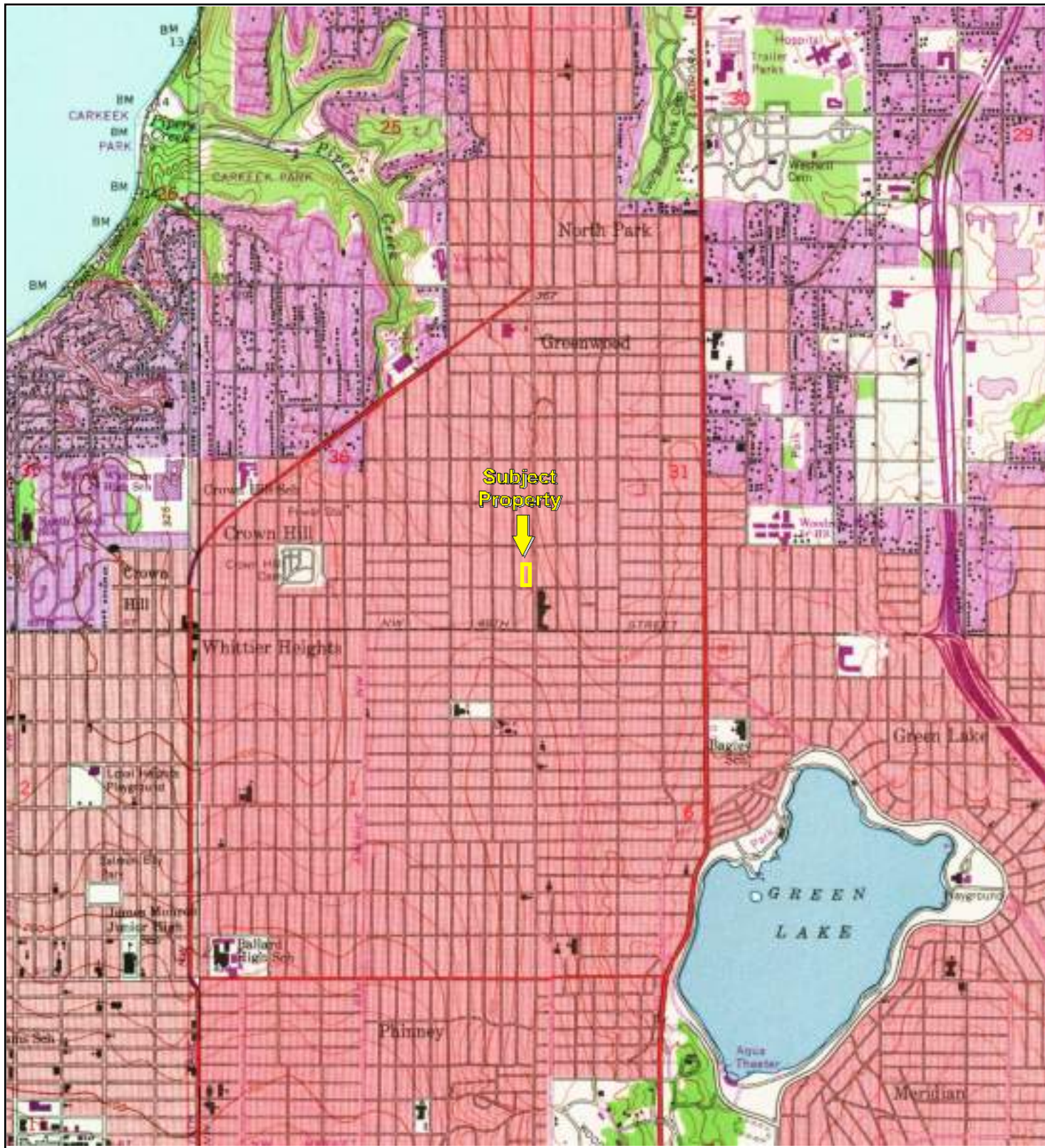
Subject Property  
↓

TP, Seattle North, 1949, 7.5-minute  
W, Shilshole Bay, 1949, 7.5-minute

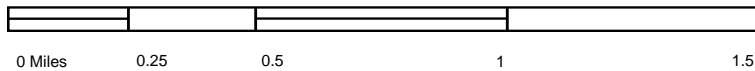


Key: Subject Property



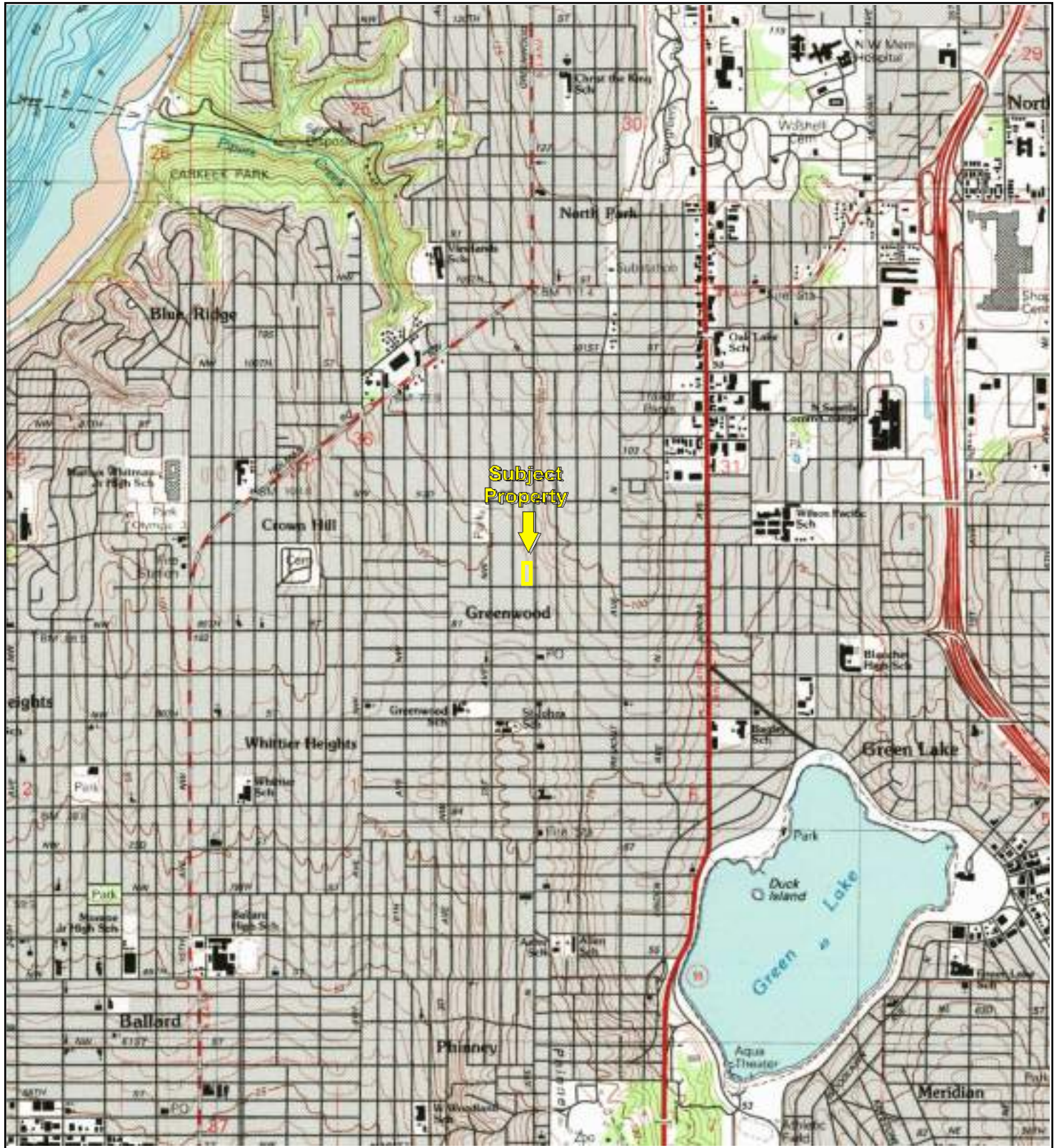


TP, Seattle North, 1968, 7.5-minute  
W, Shilshole Bay, 1968, 7.5-minute




Key: Subject Property





TP, Seattle North, 1983, 7.5-minute

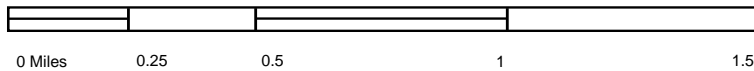


Key: Subject Property





TP, Seattle North, 2014, 7.5-minute  
 W, Shilshole Bay, 2014, 7.5-minute



Key: Subject Property



# Notification Summary

*by Case Number, Amendment Number*

Puget Sound Clean Air Agency - Compliance Department

Case Number	Site Address	Property Owner	Asbestos Contractor	Demolition Contractor
9600870 - 1	8715 & 8717 Greenwood Ave Seattle, WA 98103		Partners Construction, Inc  Daniel Murray (206) 575-7429 partnersci@qwest.net [PARTCOIN-1]	<b>Asbestos Job No.:</b> 96010 <b>Asbestos Start Date:</b> 01/22/1996 <b>Asbestos Completion Date:</b> 02/23/1996 <b>Demo Start Date:</b> <b>Demo Completion Date:</b> 07/11/1996 <b>Demo Job No.:</b> <b>Total Qty Removed:</b> 20 linear ft./696 square ft. <b>Application Fee:</b> \$250 <input type="checkbox"/> Single-Family <input type="checkbox"/> Amendment <input checked="" type="checkbox"/> Asbestos <input type="checkbox"/> Annual <input checked="" type="checkbox"/> Demolition <input type="checkbox"/> Emergency
9804262 - 1	8719 Greenwood Ave N Seattle, WA 98103		Partners Construction, Inc  Daniel Murray (206) 575-7429 partnersci@qwest.net [PARTCOIN-1]	<b>Asbestos Job No.:</b> 98246 <b>Asbestos Start Date:</b> 11/02/1998 <b>Asbestos Completion Date:</b> 11/30/1998 <b>Demo Start Date:</b> 11/10/1998 <b>Demo Completion Date:</b> 05/10/1999 <b>Demo Job No.:</b> <b>Total Qty Removed:</b> 65 linear ft./1682 square ft. <b>Application Fee:</b> \$300 <input type="checkbox"/> Single-Family <input type="checkbox"/> Amendment <input checked="" type="checkbox"/> Asbestos <input type="checkbox"/> Annual <input checked="" type="checkbox"/> Demolition <input type="checkbox"/> Emergency

---

**From:** Ellie McVay <EllieM@psc Cleanair.gov>  
**Sent:** Thursday, September 17, 2020 11:57 AM  
**To:** Wysocki, Allison  
**Subject:** RE: Online Form Submittal: Public Records Request  
**Attachments:** Public Records Disclosure Process and Policy.pdf

Ms. Wysocki,

The Agency is in receipt of the records request that you submitted on September 14, 2020 (below). I have attached the Agency's Public Records Disclosure Process and Policy for your reference.

Based on the language in your request, the Agency will consider your request to be for any Notice of Construction ("NOC") Orders of Approval, Notifications of asbestos abatement or demolition, Complaints, Notices of Violation, or Written Warnings associated with 8701, 8715, or 8719 Greenwood Avenue North, Seattle, WA 98103. Please let me know if this clarification is incorrect.

Records that were located as responsive to your request, based on the above clarification, have been uploaded to the following link:

<https://psc Cleanair.box.com/s/y3llwLxjrws06lo2wmj5905x9x4efube>.

Please let me know if you have trouble accessing records at the above link. Records will be available for download at the above link until October 19, 2020.

This request is now considered completed and closed. Please call or email with any questions.



**Ellie McVay**  
**Electronic Records Administrator**  
1904 3rd Ave #105, Seattle, WA 98101  
**DIRECT** 206-689-4051  
**FAX** 206-343-7522  
**WEBSITE** [psc Cleanair.gov](http://psc Cleanair.gov)

---

**From:** noreply@civicplus.com <noreply@civicplus.com>  
**Sent:** Monday, September 14, 2020 10:43 AM  
**To:** Central Files <CentFile@psc Cleanair.gov>  
**Subject:** Online Form Submittal: Public Records Request

Public Records Request



*To receive acknowledgement of your records request, please provide an email address, phone number or mailing address.*

---

Name Allison Wysocki

---

Address 3607 1st Ave NW

---

City Seattle

---

State WA

---

Zip Code 98107

---

Email Address [awysocki@partneresi.com](mailto:awysocki@partneresi.com)

---

Phone Number 2065073808

---

*describe the nature of the request, specifically identifying the public records being requested. The Agency encourages as much specificity as possible in the request to enable the Agency to more efficiently locate and provide the requested records.*

---

Description of Requested Records

Hello,

I am looking for records pertaining to asbestos, notices of violation, and permits to operate at the following site:

8701, 8715, 8719 Greenwood Avenue North, Seattle, WA  
98103

Thank you,

---

Email not displaying correctly? [View it in your browser.](#)



City of Seattle

# Pre-Application Site Visit Report

## Project 006733-19PA, 8701 GREENWOOD AVE N

**Assessment Completed:** 1/15/2020

**Project Description:** Interior alterations and site work associated with change of use of existing building from retail to daycare (early learning facility / child care center). Site work limited to construction of new play areas, relocation of curbcut at alley, and restriping of existing parking lot.

**Primary Applicant:** [Michele Hill](#)

This report lists a preliminary assessment of project requirements based on your pre-application site visit (PASV). The PASV is completed by site inspectors from the Seattle Department of Construction and Inspections (SDCI).

### Next Steps

1. Review the requirements in this report and contact the staff members listed below with questions.
2. Schedule an appointment for permit application intake with SDCI. **Please bring a copy of this report to your intake appointment.**

### Questions About This Report

If you have questions about the information in this report, contact:  
Roxanne Kennedy, (206) 615-1283, [Roxanne.Kennedy@seattle.gov](mailto:Roxanne.Kennedy@seattle.gov)

### Other Resources

- General questions about the permit process: Contact the SDCI Applicant Services Center (ASC) at 206-684-8850.
- User-friendly guides to city permitting processes: [SDCI](#) and [SDOT](#).
- [Detailed zoning information](#).
- Visit our [permit type pages](#) for step-by-step instructions and forms for preparing your application and plans for review.

### Pre-Application Site Visit (PASV) Requirements

PASV report requirements may be subject to additions, changes, or modifications by the department. The purpose of the report is to alert the applicant that there may be unusual or complex site conditions that trigger requirements from the department regarding this project. **The applicant is responsible for providing all required documents at the intake appointment.** If you have questions about this report or the PASV process, please contact the SDCI Site Development Team at (206) 684-8860.

**Note:** Any project application associated with the development site can utilize the results from this PASV if the application is accepted by SDCI within 24 months of the above inspection date. After 24 months, the applicant must apply for another PASV. No extensions will be granted.

#### ECA Mapping Unit and Type

This project site appears to include the following ECAs and/or buffers:  
Peat

#### Earth Disturbance

If excavation has the potential to encroach on adjacent property in order to facilitate construction activity, please provide documentation of consent from the adjacent property owner. Show area of proposed encroachment on the submitted drawings and detailed cross-sections.

Please show all existing and proposed retaining walls/rockeries and the exposed height.

#### Existing ROW Conditions

##### GREENWOOD AVE N

Street conditions:

Asphalt paving

Visible pavement width is: 60LF

Curb conditions:

Curb adjacent to site

Concrete

Approximate curb height: 5" inches

A storm inlet is located <600 ft from the site and prior to crossing a public right of way.

It appears that drainage from that discharge point will remain in the gutter line all the way to the nearest inlet structure, but this assessment is preliminary and it is the responsibility of the applicant to meet all relevant SW code requirements.

##### NW 87TH ST

Street conditions:

Asphalt paving

Visible pavement width is: 45LF

Curb conditions:

Curb adjacent to site

Concrete

Approximate curb height: 5" inches

A storm inlet is located <600 ft from the site and prior to crossing a public right of way.

It appears that drainage from that discharge point will remain in the gutter line all the way to the nearest inlet structure, but this assessment is preliminary and it is the responsibility of the applicant to meet all relevant SW code requirements.

##### ALLEY W OF SITE

Asphalt surface

Unimproved

### **Potential Impacts to Seattle Parks Property**

No parks property in vicinity

### **Tree Protection**

Trees 6 inches or greater in diameter as measured 4.5 ft above ground are present on the site but not shown on the site plan. Show the dripline of

- 1) all trees on the site,
- 2) adjacent trees that encroach on the site that are 6 inches or greater in diameter as measured 4.5 ft above ground, and trees located in the adjacent ROW.
- 3) Include common and scientific names for all trees shown. For more information, see [Director's Rule 16-2008](#) and [Tip 242](#).

### **Construction Stormwater Control**

All projects with earth disturbance, regardless of size, require temporary and permanent stormwater control in accordance with the Construction Stormwater Control (CSC) Technical Requirements Manual (Director's Rule 17-2017, Volume 2, [Storm Water Manual Vols. 1-5](#)).

#### **Show the following on the [Construction Stormwater Control and Soil Amendment Standard Plan](#):**

Place filter fabric, straw bales, straw wattles, or other approved equal to control construction stormwater runoff. Required along the following property lines:

Place compost socks, compost berms, filter fabric fencing, straw bales, straw wattles, or other approved perimeter control BMPs to eliminate construction stormwater runoff.

Show the location of a stabilized construction access to the site; show methods to eliminate uncontrolled conveyance of mud and dirt into the right of way (ROW).

Cover bare soil with compost blankets, straw, mulch, matting, or other approved equal to control construction stormwater runoff.

Cover stockpiles and bare slopes with compost blankets, tarps, matting or other approved equal to control construction stormwater runoff.

A First Ground Disturbance inspection is required before any ground disturbance related to this permit, including demolition, tree cutting, clearing, grubbing, and grading. After your permit is issued, schedule an inspection by calling (206) 684-8900 or [online](#).

### **Modifications to ECA Submittal Requirements**

#### **Standard Submittal Requirements for Projects in an ECA**

Site is mapped as a peat settlement-prone areas; see [SMC 25.09.110](#) and Tip 325, [Environmentally Critical Areas: Peat Deposits](#).

For construction activity requiring more than 30 inches of excavation, a geotechnical report meeting the standards of Director's Rule 13-2008, [Requirements for Measuring the Annual High Static Groundwater Level](#) is required to determine the annual high-static groundwater level. No development is allowed below the annual high-static groundwater level except as allowed in [SMC 25.09.110](#).

Construction activity creates new impervious surface in Category I area. New impervious surface must be offset by infiltration facility or soil amendments. Testing to determine the infiltration rate of the native soil is required for infiltration facility sizing; see Director's Rule 14-2008, [Infiltration Facilities in Peat Settlement-Prone Areas](#).

8701 (8701-8727)

•

GREENWOOD

AVE

N

A.O.P. #1

Basic Fee 160-  
 Construction Fee 8450  
 Electrical Fee 171-



25 | : E  
 S | : 7

City of Seattle  
 Department of Construction and Land Use  
**SIGN/AWNING PERMIT**  
 NOT VALID UNLESS SIGNED BY  
 DIRECTOR OF CONSTRUCTION AND LAND USE

TOTAL FEE 41550  
 Receipt No. 2274  
 Address: 8701 GREENWOOD AVE N on Lot 1-6 Block 1  
 of GREENWOOD PARK 3RD Addition. Lot is X Alley

Zoning	Height Limit	Owner's Value	DCLU Value	Life of Permit	Plans Filed	Class
NC2	40	26,000				BS

OK

Permission is hereby given to do the following described work, according to the conditions hereon and according to the approved plans and specifications pertaining thereto, subject to compliance with the Ordinances of the City of Seattle.

USE OF CIRCUIT:	Number of circuits	Watts Per Circuit	Amperes Per Circuit	Gauge of Wire
Sign	9		16A	12
Miscellaneous				

GENERAL DESCRIPTION OF INSTALLATION:  
 (1) DOUBLE SIDED POLE SIGN, (2) CABONETS "DRIVE THRU"  
 (3) CHANNEL LETTER SETS "WALGREENS" \*ALL ON FRONT PROPERTY\*  
 (2) CHANNEL LETTER SETS "PHARMACY"  
 (2) CHANNEL LETTER SETS "1 HOUR PHOTO" \*WALL INTERNALLY ILLUMINATED\*

Protected Districts and Landmarks   
 Shorelines

CITY OF SEATTLE LABEL NO.: 32018 - 32010 GRAPHIC SIZE: 3 @ 22" x 33" @ 65.72  
 SIGN SIZE: (3) @ 22" x 33" @ 65.72  
(2) @ 8.5" x 13" @ 13.72  
(2) @ 9.3" x 13" @ 13.72

Name of Business: WALGREENS  
 Owner/Rep.: JH PROPERTIES Phone: 575-8500  
 Address: 1005 ANDOVER PARK E City: TUMWILA State: WA Zip: 98188  
 Contractor: NORTHWEST SIGN & DESIGN  
 Phone: 206-222-1200  
 State Contr.'s License No.: NORTHSD044PA  
 State Elect. Contr.'s License No.: NORTHSD0457A  
 Address: 815 8TH ST  
 City: KIRKLAND State: WA Zip: 98034

TOTAL  
 183.44  
 ↑

Pole: 65.72  
 Sign: 138.50  
249.50

I have read the conditions of this permit and agree that I will do the work described above in conformance with the applicable codes and the approved plans.  
 Signed: [Signature] (Owner/Contractor)  
 By: ROBERT FILE  
 Director of Construction and Land Use  
 Application made 1.27.19  
 Permit issued 3.14.19

**WARNING** Notify Department of Construction and Land Use by Street Address and Permit Number when ready for inspection. Concrete must not be poured, work must not be covered or current turned on before inspection and O.K. for pouring concrete, covering or service has been given by inspector in writing on permit placard. \*Phone: 594-8900 for inspection.

**PERMIT PLACARD MUST BE KEPT POSTED ON THE WORK**

Plans must be followed exactly. Call for inspection before pouring any concrete. Be sure of setbacks and yards required by zoning ordinances.

000002209

IF THE IMAGE YOU ARE VIEWING IS NOT CLEAR AS THIS, THEN THE IMAGE WAS A POOR DOCUMENT. DCLU MICROFILM RECORDS - 1997

8701 (8701-8727)

• GREENWOOD

AVE

N

CONST #2



ORIGINAL  
 231 E  
 KROLL PAGE NUMBER  
 3267 1750  
 RECEIPT NUMBER AMOUNT

**CITY OF SEATTLE**  
 DEPARTMENT OF BUILDINGS  
**BUILDING -- USE PERMIT**  
 NOT VALID UNLESS SIGNED BY  
 SUPERINTENDENT OF BUILDINGS

567273  
 PERMIT NUMBER  
 FILING FEE

RECEIPT NUMBER AMOUNT 567273  
 PERMIT FEE 17.50

(8701-13)  
 At 8701 Greenwood Ave N on Lot 5-6 Block  
 of Greenwood Park Strd Addition. Lot is 102.47, 112 Alley 16



BC Zoning	60 Height Limit	3 Fire Zone	— Owner's Value	\$25.00 Bldg. Dept. Value	Temporary Life of Permit	Yes No No Plans Filed	PEB Class
Temporary Xmas tree sales lot Occupancy and Group		Occupant Load	No. Stories	Basements	No. Dwelling Units	Occupancy Certificate Required	Yes No No No
Type Constr.	Bldg. Size New Add Alter	Total Area Temporary sales		60 90	37th Gr	Lot has Reached Maximum Coverage Yes No	

Permission is hereby given to do the following described work, according to the conditions hereon and according to the approved plans and specifications pertaining thereto, subject to compliance with the Ordinances of the City of Seattle. Occupy premises as a temporary Xmas tree sales lot from December 1, 1976 through

December 25, 1976. Subject to all requirements of Fire Department per attached letter. Fifty dollar (\$50.00) deposit #A 86297 not to be returned until premises cleared to satisfaction of Supt. of Buildings. CITY BUSINESS AND SALES LICENSE REQUIRED.

STARTING CONSTRUCTION WITHOUT A BUILDING PERMIT IS PUNISHABLE BY FINE AND IMPRISONMENT

Owner: Harvey Dahl Address: Star Rt 4 Box 135 PH. 275-2302  
 Contractor: \_\_\_\_\_ Ph. \_\_\_\_\_  
 Struct. Engineer: \_\_\_\_\_ Ph. \_\_\_\_\_  
 Architect: \_\_\_\_\_ Ph. \_\_\_\_\_  
 Add. ess: \_\_\_\_\_ Signed: Harvey R. Dahl (Owner)  
 Application made: 12-6 19 76 By: \_\_\_\_\_ (Owner's Authorized Agent)  
 Permit issued: 12-6 19 76 SUPERINTENDENT OF BUILDINGS. By: Rangel

- Additional Permits Are Required for:
- Electrical
  - Boiler
  - Furnace
  - Elevator
  - Sign or Billboard
  - Grading
  - Wracking
  - Plumbing
  - Flammable Liquid Storage
  - Oil Burner
  - Use of Public Areas
  - Curb or Walk Crossing
  - Sewer
  - Street Grades
  - Roof Area
  - Water

APPROVAL OF OTHER CITY DEPTS. CONTRACTOR'S LICENSE NO.

S. E. P. A. ACTION	
Catagorical Exemption	Worksheet Filed
<input checked="" type="checkbox"/>	<input type="checkbox"/>

CERTIFICATE OF OCCUPANCY MUST BE ISSUED PER SEC. 306 BEFORE PREMISES ARE OCCUPIED

PLANS MUST BE FOLLOWED EXACTLY. CALL FOR INSPECTION BEFORE POURING ANY CONCRETE. BE SURE OF SETBACKS AND YARDS REQUIRED BY ZONING ORDINANCES.





231E  
ROLL PAGE NUMBER

**CITY OF SEATTLE**  
DEPARTMENT OF BUILDINGS  
**BUILDING — USE PERMIT**  
NOT VALID UNLESS SIGNED BY  
SUPERINTENDENT OF BUILDINGS

**573676**  
PERMIT NUMBER

48712 25.00  
RECEIPT NUMBER AMOUNT

INDEX  
CARD

BASIC FEE  
25.00

RECEIPT NUMBER AMOUNT

Microfilm

PERMIT FEE

ALSO KNOWN AS:

SEPA FEE

At 8701-13 GREENWOOD N on Lot 5-6 Block 1  
(Number) (Street)  
of GREENWOOD PK 3<sup>RD</sup> Addition. Lot is 102.47 112' Alley 16'

BC Zoning	LOT HAS REACHED MAXIMUM COVERAGE n/c	3 Fire Zone	— Owner's Value	\$25.00 Bldg. Dept. Value	temp. Life of Permit	Yes No Plans Filed	— Clear
Temp. Xmas tree sales lot.		Occupant Load	No. Stories	No. Apartments	No. Dwelling Units	Occupancy Certificate Required	
Fire Extinguishing System		Bldg. Eject. (Lot Coverage)		Demolish		60' 90' Width of Streets	
Type Constr.		Existing Area		New		Demolish	

Permission is hereby given to do the following described work, according to the conditions hereon and according to the approved plans and specifications pertaining thereto, subject to compliance with the Ordinances of the City of Seattle.

Occupy premises as a temporary Xmas tree sales lot from Dec. 1, 1977 through Dec. 25, 1977. Subject to all requirements of Fire Department per attached letter. Fifty dollar (\$50.00) deposit # 90071 not to be returned until premises cleared to satisfaction of Supt. of Bldgs. City business and sales license required.

SPECIAL APPROVALS

STARTING CONSTRUCTION WITHOUT A BUILDING PERMIT IS PUNISHABLE BY FINE AND IMPRISONMENT

Owner HARVEY DAHL Contractor \_\_\_\_\_ Ph. \_\_\_\_\_  
Struct. Engineer \_\_\_\_\_  
Architect \_\_\_\_\_ Ph. \_\_\_\_\_  
Notify SAME Ph. 275-2302  
Address STAR RT 4 BOX 135 BERTHIA 12 Signed Harvey Dahl (Owner)  
Application made 12-8-1977 By \_\_\_\_\_ (Owner's Authorized Agent)  
Permit issued 12-8-1977 SUPERINTENDENT OF BUILDINGS. By T. Santos

Additional Permits or Special Approvals Are Required For:

- Special Review Districts
- Historic Districts
- Shoreline Districts
- Use of Public Areas
- Curbs or Walk Crossing
- Sewer
- Street Grades
- Electrical
- Boiler
- Furnace
- Elevator
- Sign or Billboard
- Grading
- Wrecking
- Plumbing
- Flammable Liquid Storage
- Oil Burner
- Root Areas
- Water

APPROVAL OF OTHER CITY DEPTS.

CONTRACTOR'S LICENSE NO.

Pre-Permit Site Inspection  
Required: Yes No Made By: \_\_\_\_\_

*public 12/8*

S. E. P. A. ACTION	
Categorical Exemption	Checklist Filled
X	

CERTIFICATE OF OCCUPANCY MUST BE ISSUED BEFORE PREMISES ARE OCCUPIED

PLANS MUST BE FOLLOWED EXACTLY. CALL FOR INSPECTION BEFORE POURING ANY CONCRETE OR INSTALLING ANY PILING. BE SURE OF SETBACKS AND YARDS REQUIRED BY ZONING ORDINANCES.





# MASTER USE AND CONSTRUCTION APPLICATION AND PERMIT

CITY OF SEATTLE  
DEPARTMENT OF CONSTRUCTION AND LAND USE

PROJECT NUMBER: **8602678**  
ROLL: **2318**

PERMIT NUMBER: **423946**

PROPERTY ADDRESS: **06701 GREENWOOD AVENUE Microfilm**  
LEGAL DESCRIPTION: **APN 292070-0025 LOT 4, SLX 1 GREENWOOD PARK TRD ADDITION TGM LYS 5 & 6, EXCEPT THE E 1/4 FOR STR.**

CONSTRUCTION VALUE NEW:  
ALTER: **30,000**  
TOTAL: **30,000**  
DCLU: **30,000**

RELATED FILES/PERMITS PERMIT REMARKS: **OK ISSUE N ROSE**

PROJECT DESCRIPTION: **Permission is hereby given to do the following according to the conditions stated herein and on the attachments and according to the approved plans and specifications pertaining thereto, subject to compliance with the ordinances of the City of Seattle:**

ALTERATION: **REPLACE FOUR 10000 GALLON UNDERGROUND FUEL & WASTE OIL TANKS WITH FOUR TANKS OF SAME SIZE & LOCATION PER PLOT PLAN & SPEC**

BLDG. IDENTIFIER: **1** OCCY GROUP & CHAR: **SUBJECT TO FIELD INSPECTION**  
NO. DWELLING UNITS: **TYPE OF CONSTRUCTION NA**  
EXISTING: **ASSEMBLY OCCUPANT LOAD NA**  
NEW: **SPRINKLER SYSTEM LOCATION NA**  
DEMOLISH: **NUMBER OF STORES BASEMENTS NA**  
TOTAL: **USE PER LAND USE CODE SUBJECT TO FIELD INSPECTION**

ZONING: **DC** DEMOLITION LICENSE: **NA**

	DATE	CONSTRUCTION COMPONENT	FEE
OCCUPANCY CERT. REQUIRED?	NA	860313 BUILDING	210.00
		860313 SURCHARGE	1.50
SPECIAL INSPECTIONS REQUIRED?	N	841024	70.00
		842001	141.50

ENVIRON. SENSITIVE AREA? **N**  
SHORELINE AREA? **N**  
PROTECTED DISTRICT/LANDMARKS? **N** PERMIT SPECIALIST: **JS** DATE: **DATE** MASTER USE COMPONENT: **AC-TION** FEE: **FEE**  
GREENBELT? **N** LAN. USE TECHNICIAN: **BLDG CODE PLANS EXAMENGR**

OWNER/LESSEE: **TEXACO REFIN. & MARK. INC**  
CONTACT PERSON: **MIKE SALMON** PHONE: **8270761**  
ADDRESS: **11011 WALLER RD E., TACOMA** ZIP: **98446**  
CONTRACTOR: **ESE CORP.** LIC. NO.: **C0235QA**

DIRECTOR OF CONSTRUCTION & LAND USE BY: *J. Blazina*  
DATE PERMIT ISSUED: **860320** CONSTRUCTION EXPIRATION DATE: **870324** LAND USE EXPIRATION DATE: **DATE**

OTHER REVISION OVERTIME: **FEE -60**  
**-60**  
**-60**  
**TOTAL PERMIT FEES: 211.50**

NOTICE TO THE APPLICANT: The Department of Construction and Land Use cannot guarantee any specific time frame for project review. The applicant shall determine applicability of any compliance with all relevant codes. DCLU permit 405.04 is based upon information furnished by the applicant. The Department reserves the right to require additional information. Fees received on issued permits may be refunded if errors or omissions are discovered.

Construction to substantial progress toward construction of a project for which a Master Use Permit or construction permit has been granted must be undertaken prior to the expiration date. Extension of the construction permit without penalty may be granted if application is made within the 30 days prior to the date of expiration. Additional fees will be assessed to reinstate an expired permit.

Not valid unless signed by the DIRECTOR OF THE DEPARTMENT OF CONSTRUCTION AND LAND USE. Barring construction without a building permit is punishable by fine and/or imprisonment. All work shall be done in accordance with the permit and approved plans. Call for inspection before doing any concrete or installing any piping on private property. Phone 805-2381.

I certify that I have read the above notice, and that to the best of my knowledge, the information which I have provided is complete and accurate.

APPLICANT'S SIGNATURE: *via mail* DATE: \_\_\_\_\_ APPLICANT'S RELATIONSHIP TO PROJECT: **C** Page **01** of **01**

SUBJECT TO FIELD INSPECTION APPLICATION REQUEST  
(Field Memorandum)

Microfilm

231E  
BE  
4N

Complete and mail this form with the required information and check (made payable to the City Treasurer) for permit cost to:

DCLU  
600 - 4th Avenue  
Room 503 Municipal Building/Permits  
Seattle, Wa. 98104

623946

BATCH 69352

THIS SECTION TO BE FILLED IN BY DCLU BUILDING INSPECTOR

Property Address: 4701 GREENWOOD AV N

Project Description: TO REPLACE ~~EXIST~~ A 10000 GAL U.G.

Type of Const. - FUEL TANKS. REMOVE 3 EXIST U.G. 2000 GAL. FUEL/WASTE OIL TANKS

# of Stories - 5TH PL PL

Send plot plan: Yes  No  DCLU Value: Alt \$30000

(2 Sets) Add \$

Elevations: Yes  No  PERMIT COST

(2 Sets) Const. \$ 210.00

Floor Plan Yes  No  Energy \$

(1 Set) (6%) Land Use \$ 21.50

SurchARGE Hldg. \$ 1.50

Total \$ 211.50

FOR OFFICE USE ONLY

B 21224 - 70 00

Receipt # B42001

Initial ML Date 5-15

Batch # Project #

THIS SECTION TO BE FILLED IN BY APPLICANT

Legal Description (if legal is too long, attach it to this form):

Owner Lessee: TEXACO INC.

Contact Person: MIKE SALMON Phone: 827-0761

(8:00 - 5:00)

Mailing Address: 11011 WALLER RD. TAC. Zip: 98146

Contractor: ESE CORP. License # E-200 235 RA

(Need to send in copy of license if applicable)

I UNDERSTAND THIS IS A REQUEST AND DOES NOT CONSTITUTE A PERMIT AUTHORIZING WORK

Applicant's Name: ESE CORP.

(Please Print)

Applicant's Signature: [Signature] Date: 5/15/86

Relationship to Project: CONTRACTOR

Inspector's Signature: [Signature] Date: 5/19/86

MO17/fl.8

10/30/85

S16  
S.F.86

PERMIT APPROVAL AND ROUTING SHEET

PROJECT NUMBER: 8602678 PERMIT NUMBER: 623313  
 PROPERTY ADDRESS: 8701 GREENWOOD AVE N.

SECTIONSIGNATURE, DATE AND REMARKS

- Bldg. Inspector Roa 5/19/86 OK to issue
- Land Use (Shoreline, SEPA, Greenbelt, etc.) N/A
- Building N/A
- Energy \_\_\_\_\_
- H.P.O. \_\_\_\_\_
- Other (Specify) \_\_\_\_\_

Route To (X if appropriate)\_\_\_\_\_  
(Land Use Technician)\_\_\_\_\_  
(Date)JZ  
(Permit Specialist)860515  
(Date)

Return to Applicant \_\_\_\_\_

Determined by \_\_\_\_\_  
(Initial)\_\_\_\_\_  
(Date)





DEPARTMENT OF CONSTRUCTION AND LAND USE CONSTRUCTION PERMIT INSPECTIONS REPORT

ADDRESS: 06701 GREENWOOD AV N PERMIT #: 687940 CONST #: 2

---

BUILDING ID: 1

1996-10-09 FINAL

APPROVED

NOTES:  
LAND USE ONLY

INSPECTOR: HOOVER, CYNTHIA

Hoover

IF THE IMAGE YOU ARE VIEWING IS NOT CLEAR AS THIS, THEN THE IMAGE WAS A POOR DOCUMENT. DCU MICROFILM PROCESSING - 1996

1996-10-11

1996-10-11

PERMIT CLEARED

PAGE 001

DEPARTMENT OF CONSTRUCTION AND LAND USE CONSTRUCTION PERMIT INSPECTIONS REPORT

ADDRESS: 08701 GREENWOOD AV N PERMIT #: 672521 CONST #: 3

BUILDING ID: 1

1997-01-06 FINAL

NOTES:

BLDG GONE

INSPECTOR: MARTIN, LARRY

APPROVED

*Larry J. Martin*

IF THE IMAGE YOU ARE VIEWING IS NOT CLEAR AS THIS, THEN THE IMAGE WAS A POOR DOCUMENT.  
DCLU MICROFILM RECORDS - 1997

00 -- M -- 00







City of Seattle  
Department of Construction and Land Use

## Building or Mechanical Permit Contact Disclosure Form

Washington State law requires posting of this information for all projects with a value of more than \$5000 and the disclosure of the contractor and license number whenever a contractor is used. This form must be posted on the jobsite along with the permits for this project. All categories on this form must be completed. The owner or owner's agent is responsible for the accuracy of this information.

This information is required at application filing:

Permit Number: **691776**

Project Number	<u>9701689</u>
Site Address	<u>5701 Greenwood Ave N Seattle WA 98106</u>
Legal Description/Tax Number	<u>292070-0230</u>
Property Owner's Name	<u>Village Seattle Partners</u>
Address	<u>562 Mission St #201 San Francisco Calif. 94105</u>
Phone	<u>(415) 546-9373</u>

To be completed as soon as the information is available, but prior to the start of any work authorized under the permit noted above.

<input checked="" type="checkbox"/>	Owner/lessee to serve as contractor for all work or Prime Contractor's	Firm Name <u>Evergreen Refrigeration</u>
		Contact Name <u>Mike Leiby</u>
		Address <u>7273 Kenyon Seattle 98108</u>
		Phone <u>763-1744</u> Contractor's License # <u>Evergreen 20107</u>
<input type="checkbox"/>	Lending Institution or	<input type="checkbox"/> Construction Bonding Agent
		Firm Name _____
		Contact Name _____
		Address _____
		Phone _____

Required at the time of permit issuance:

<input checked="" type="checkbox"/>	All required information has been provided at the time of permit issuance.
<input type="checkbox"/>	I hereby acknowledge that I have not selected the contractor and therefore have not provided information on the contractor as required. I understand that the information on the contractor will be required to be provided on the job site prior to the start of any work authorized by the permit noted above.
Name	<u>T. J. Smith</u> Relationship <u>Mech Contractor</u>

Required at start of work if information is not provided:

Noncompliance: Owner must sign here if complete information is not provided prior to the start of the work authorized on the above referenced permit.		
I refuse to comply with this request for information as required by RCW 19.27.095		
Name	Signature	Date

(Version 08/09/04) 10/17/05

IF THE IMAGE YOU ARE VIEWING IS NOT CLEAR AS THIS, THEN THE IMAGE WAS A POOR DOCUMENT.  
DCLU MICROFILM RECORDS - 1997

CC CD CM

IF THE IMAGE YOU ARE VIEWING IS NOT CLEAR AS THIS, THEN THE IMAGE WAS A POOR DOCUMENT.  
DCLU MICROFILM RECORDS - 1997

# CITY OF SEATTLE

Department of Construction and Land Use  
**Certificate of Occupancy**

At: **8701 GHEENWOOD AV #:** Building Permit No: **687939**

Occupancy Established by this Certificate: <b>B-2 RETAIL STORE</b>	Construction Type: <b>V-N</b>	No of Stories: <b>1</b>
	Sprinkler Location: <b>THROUGHOUT</b>	Basements: <b>N/A</b>
	Max. assembly occupancy load: <b>NA</b>	Number of Housing Units: <b>0</b>

CONSTRUCT NEW RETAIL STORE WITH SURFACE PARKING AND OCCUPY. ALL PER PLAN(INCLUDING MECHANICAL)

The new construction has been inspected and approved as complying with provisions of the Seattle Building Code  
Issued this 13th day of August, 1997

DIRECTOR By



This certificate shall be voided in a conspicuous public area, shall not be renewed, modified or observed and shall be maintained in legible condition at all times. Any change of occupancy requires a new certificate.

00 00 00 00 00 00

DEPARTMENT OF CONSTRUCTION AND LAND USE CONSTRUCTION PERMIT INSPECTIONS REPORT

ADDRESS: 08701 GREENWOOD AV N PERMIT #: 691776 CONST #: 2

BUILDING ID: 1

1997-06-13 MECHANICAL

NOT APPROVED

NOTES:

INSTALL ALL COND TRAPS AND SERVICE OUTLETS FOR ROOF TOP EQUIP PER CODE  
INSTALL THERMOSTATS UPSTAIRS.

INSPECTOR: KEYS, VIC

*Vic Keys*

1997-06-18 FINAL

APPROVED

NOTES:

PER PLAN

INSPECTOR: KEYS, VIC

*Vic Keys*

IF THE IMAGE YOU ARE VIEWING IS NOT CLEAR AS  
THIS, THEN THE IMAGE WAS A POOR DOCUMENT.  
DCLU MICROFILM RECORDS - 1997

1997-06-20

1997-06-20

PERMIT CLEARED

PAGE 001



DEPARTMENT OF CONSTRUCTION AND LAND USE CONSTRUCTION PERMIT INSPECTIONS REPORT

ADDRESS: 08701 GREENWOOD AV N PERMIT #: 587939 CONST #: 2

SPECIAL APPROVALS	COMPLETED ON
PERMANENT CERTIFICATE OF OCCUPANCY	1997-08-13
FIRE	1997-07-16
ELECTRICAL	1997-07-11
MECHANICAL	1997-06-18
MONITOR ADJACENT BLDG SETTLEMENT	1997-08-01
PILE INSTALL TIM/STL/PRECST/ADG/SMT	1997-05-01
CAST IN PLACE REINFORCED CONCRETE	1997-09-12
STRUCTURAL STEEL FABRICATE	1996-11-01
STRUCTURAL STEEL ERECTION	1996-11-01
SEISMIC TIE INSTALLATION	1997-08-12
PLUMBING/ REFER	1997-07-11
LANDSCAPING	1997-08-13

BUILDING ID: 1

1996-10-09 FOUNDATION/SITE MONITORING ONLY

NOTES:

PILE INSTALLATION HAS BEEN COMPLETED. PROVIDE SPECIAL INSPECTORS DAILY REPORTS OF PILE INSTALLATION AND VIBRATION MONITOR. LETTER FROM OWNER REQUIRED TO CHANGE SPECIAL INSPECTORS.

INSPECTOR: HOOVER, CYNTHIA

Hoover

1996-10-14 FOUNDATION/SITE MONITORING ONLY

NOTES:

DENNIS - LEFT MESSAGE CALL ABOUT SPECIAL INSPECTIONS

INSPECTOR: MARTIN, LARRY

Darry J Martin

1996-10-15 FOUNDATION/SITE MONITORING ONLY

NOTES:

EARTH CONSULTANTS CHRIS

INSPECTOR: MARTIN, LARRY

Darry J Martin

1997-04-10 FRAME MONITORING ONLY

NOTES:

CHANGE WALL AT SW CORNER IN ORDER TO AVOID ELECTRICAL LINES. WALL IS NOT STRUCTURAL IS ONLY FOR ELECTRICAL

INSPECTOR: MARTIN, LARRY

Darry J Martin

IF THE IMAGE YOU ARE VIEWING IS NOT CLEAR AS THIS, THEN THE IMAGE WAS A POOR DOCUMENT. DCLU MICROFILM RECORDS - 1997

07 00 00 00 00 00



DEPARTMENT OF CONSTRUCTION AND LAND USE CONSTRUCTION PERMIT INSPECTIONS REPORT

ADDRESS: 08701 GREENWOOD AV N PERMIT #: 687939 CONST #: 2

BUILDING ID: 1

1997-05-06 FRAME

INSPECTOR: MARTIN, LARRY

*Larry Martin*

1997-05-09 FRAME

INSPECTOR: WHITE, DON

MONITORING ONLY

*D. White*

1997-05-14 MECHANICAL

NOTES:

OK EXH DUCT ABOVE LED AT SOUTH SIDE EXIT.

INSPECTOR: KEYS, VIC

APPROVED TO COVER

*Vic Keys*

1997-05-14 MECHANICAL

NOTES:

PROVIDE ACCESS TO INSPECT DUCT WORK (EXH ABOVE HARD LID) AND COMPLETE B VENT ABOVE STAIR LID BEFORE COVER. MAINTAIN 8 FEET CLEARANCES.

INSPECTOR: KEYS, VIC

NOT APPROVED

*Vic Keys*

1997-05-19 MONITORING ONLY

NOTES:

PERMIT CONDITIONS RESTRICT HOURS TO 7:30AM TO 6PM ON NON-HOLIDAY WEEKDAYS.

THIS MUST BE COMPLIED WITH OR A STOP WORK ORDER WILL BE ISSUED - AN INFRACTION WAS RECORDED SATURDAY 5/17/97.

INSPECTOR: CORDARO, DAVE

MONITORING ONLY

*D. Cordaro*

1997-06-02 CEILING

NOTES:

ROOF NAILING AND FRAMING INSPECTIONS REQUIRED, PER REPORT OF 4/22/97.

INSPECTOR: HOOVER, CYNTHIA

APPVD, COVER CEILING

*C. Hoover*

1997-06-05 MECHANICAL

NOTES:

SUPPORT ALL FLEX DUCT PER CODE.

INSPECTOR: KEYS, VIC

NOT APPROVED

*Vic Keys*

IF THE IMAGE YOU ARE VIEWING IS NOT CLEAR AS THIS, THEN THE IMAGE WAS A POOR DOCUMENT. DCLU MICROFILM RECORDS - 1997

00 00 00 00 00 00 00 00 00 00





DEPARTMENT OF CONSTRUCTION AND LAND USE CONSTRUCTION PERMIT INSPECTIONS REPORT

ADDRESS: 08701 GREENWOOD AV N PERMIT #: 687939 CONST #: 2

BUILDING ID: 1

1997-08-13 FINAL

INSPECTOR: CORDARO, DAVE

APPROVED

*Cordaro*

IF THE IMAGE YOU ARE VIEWING IS NOT CLEAR AS  
THIS, THEN THE IMAGE WAS A POOR DOCUMENT.  
DCLU MICROFILM RECORDS - 1997

08701 08701 08701

1997-09-10

PERMIT CLEARED

PAGE 005

IF THE IMAGE YOU ARE VIEWING IS NOT CLEAR AS THIS, THEN THE IMAGE WAS A POOR DOCUMENT.  
DCLU MICROFILM RECORDS - 1997

# CITY OF SEATTLE

Department of Construction and Land Use

## Certificate of Occupancy

Address: 8701 GREENWOOD AV N Building Permit No: 687939

Occupancy Established by this Certificate:	Construction Type: V-N	No of Stories: 2
B-2 RETAIL STORE	Sprinkler Location: THROUGHOUT	Basement: N/A
	Max. assembly occupant load: N/A	Num. of Housing Units: 0

CONSTRUCT NEW RETAIL STORE WITH SURFACE PARKING AND OCCUPY, ALL PER 1, AN(INCLUDING MECHANICAL)

The new construction here has been inspected and approved as complying with provisions of the Seattle Building Code.

Issued this 13th day of August, 1997

DIRECTOR By *Richard Berg*

This certificate shall be posted in a conspicuous public area, and not be removed, mutilated or obscured and shall be maintained in legible condition at all times. Any change of occupancy requires a new certificate.

030300M01



Flw# 687939  
8701 Greenwood Ave N  
Bug

FABRICATOR'S CERTIFICATION  
FOR  
STRUCTURAL PREFABRICATED WOOD COMPONENTS

conforming to the  
TIMBER CONSTRUCTION STANDARDS  
of the  
CITY OF SEATTLE  
SEATTLE, WASHINGTON

Job Name: Walgreens

Job Address: 87th St. & Greenwood Ave N

Job Location: SEATTLE, WA

Bldg. Permit: # 690069 087933

THE UNDERSIGNED COMPANY ON ITS OWN RESPONSIBILITY HEREBY CERTIFIES  
that the structural prefabricated wood components on the following list  
conforms to the approved plans and the requirements and standards of the  
Seattle Building Code.

Number of Pieces	Mark	Type	Size	Shape
14	Type A	TJL	15 in.	Parallel
38	Type B	TJL	28 in.	Parallel
32	Type B1	TJL	28 in.	Parallel
33	Type C	TJL	30 in.	Parallel

Signature Mark E. Scriver

Plant Manager

Company: Trus Joist MacMillan  
556 SW Bailey, Hillsboro, OR 97123

Date: 3-29-97

Subscribed and Sworn to before me this

29<sup>th</sup> day of March A.D., 19 97

Notary Public LaVonne Howard

My commission expires 7/23/99



20250329

IF THE IMAGE YOU ARE VIEWING IS NOT CLEAR AS  
THIS, THEN THE IMAGE WAS A POOR DOCUMENT.  
DCLJ MICROFILM RECORDS - 1997





087940



MASTER USE AND CONSTRUCTION APPLICATION AND PERMIT

CITY OF SEATTLE DEPARTMENT OF CONSTRUCTION AND LAND USE

PROJECT NUMBER 740-1187

KROLL 25

PERMIT NUMBER 407730

PROPERTY ADDRESS 08701 GREENWOOD AV N

LEGAL DESCRIPTION 292070-00101 S 40' OF LOT 1, ALL OF LOTS 2-3-4-5-6 BLOCK 1, GREENWOOD PARK 3RD ADDN EXC E 15' STR AS COND FOR STR #21842N

CONSTRUCTION VALUE NEW 700,128

RELATED FILES/PERMITS PERMIT REMARKS 292070-0030 SEWER CAPPIING PERMIT 960163 LU APPROVAL-960423 DESIGN REVIEW APPL DATE 9/22/94

ALTER 0

PROJECT DESCRIPTION: Permission is hereby given to do the following according to the conditions stated herein and on the attachments and according to the approved plans and specifications pertaining thereto, subject to compliance with the ordinances of the City of Seattle.

TOTAL 700,128

DEMOLITION OF EXISTING FAST / ODB RESTAURANT AND RETAIL STORE, EST/CHRG USE FUTURE CONSTRUCTION OF A MULTI PURPOSE CONV. STORE

700,128

DCLU

811,000

BLDG. IDENTIFIER: 1 OCCY GROUP & CHAR. LAND USE ONLY

NO DWELLING UNITS TYPE OF CONSTRUCTION NA

EXISTING 0 ASSEMBLY OCCURANT LOAD NA

NEW 0 SPRINKLER SYSTEM LOCATION NA

DEMOLISH 0 NUMBER OF STORES/BASINMENTS NA

TOTAL 0 USE PER LAND USE CODE MULTI PURPOSE CONVENIENCE STORE

ZONING RCD/40' DEMOLITION LICENSE NA DATE XX CONSTRUCTION COMPONENT FEE

OCCUPANCY CERT REQUIRED? NA RECEIPT NUMBER RECEIPT AMOUNT 950317 BLDG HOR VALUE 306.00

SPECIAL INSPECTIONS REQUIRED? NA 035500 952.00 950317 DEMOLITION 130.00

ENVIRON SENSITIVE AREA? N 1.2129 165.00 950317 DESIGN REVIEW 0 1,370.00

SHORELINE AREA? N 1.02540 165.00 950317 LAND USE FEEL 130.00

PROTECTED DISTRICT/LANDMARKS? N PERMIT SPECIALIST 400 950317 USE PLAN REVIEW 6 559.00

GREENBELT? N LAND USE TECHNICIAN CCP 960927 SEPA HOURR 0 1,210.00

OWNER/LESSEE 87TH STREET PARTNERS

CONTACT PERSON THOMAS DOLLATZ PHONE 2758500

ADDRESS ZP 98100 DATE XXX STREET USE COMPONENT ACTION FEE

1000 ANCHOR PARK E., TUMULA

CONTRACTOR UC NO

DIRECTOR OF CONSTRUCTION & LAND USE BY Tami Conzett

OTHER XXXXXXXXXXXX FEE

DATE PERMIT ISSUED CONSTRUCTION EXPIRATION DATE LAND USE EXPIRATION DATE

960909 971003 TOTAL PERMIT FEES 4,744.00

NOTICE TO THE APPLICANT: The Department of Construction and Land Use cannot guarantee any specific time frame for project review. The applicant shall determine applicability of and compliance with all relevant codes. DCU permit action is based upon information supplied by the applicant. The Department reserves the right to require additional information. Fee reductions on issued permits may be required if errors or omissions are discovered.

Construction or substantial progress toward construction of a project for which a Master Use Permit or construction permit has been granted must be undertaken prior to the expiration date. Extension of the construction permit without penalty may be granted if application is made within the 30 days prior to the date of expiration. Additional fees will be assessed if it results in an issued permit.

All work shall be done in accordance with the permit and approved plans. Call for inspection before placing any concrete or installing any piping on private property. Phone 524-8800.

I hereby certify that I have read the above notice and that to the best of my knowledge, the information which I have provided is complete and accurate.

APPLICANT'S SIGNATURE DATE 9/22

APPLICANT'S RELATIONSHIP TO PROJECT Page 1 of 1

0000-1000

DCLU MICROFILM RECORDS-1998







City of Seattle  
Department of Construction and Land Use

### Building or Mechanical Permit Contact Disclosure Form

000025000 US WEST WIRELESS 00701 GREENWOOD AV N  
BUILDING ID S 1 PROJECT NR: 9904284  
AL CONSTRUCT CELL SITES AND DC (PS)  
EC ESTABLISH USE AS MINOR COMMUNICATIONS FACILITY CM: 990700 LU:

707033

REV  
REV  
REV

CE

This information is required at application filing:

Permit Number: 707033

Project Number	
Site Address	<u>8701 GREENWOOD AVE. N</u>
Legal Description/Tax Number	<u>292-0700030</u>
Property Owner's Name	<u>DENTER PLACE ASSOCIATES</u>
Address	<u>8716 GREENWOOD AVE N</u>
Phone	<u>(425) 643-9977</u>

To be completed as soon as the information is available, but prior to the start of any work authorized under the permit noted above.

<input type="checkbox"/>	Owner/lessee to serve as contractor for all work or Prime Contractor's Firm Name _____ Contact Name _____ Address _____ Phone _____ Contractor's License # _____
<input type="checkbox"/>	Lending Institution or <input type="checkbox"/> Construction Bonding Agent Firm Name _____ Contact Name _____ Address _____ Phone _____

Required at the time of permit issuance:

<input type="checkbox"/>	All required information has been provided at the time of permit issuance.
<input checked="" type="checkbox"/>	I hereby acknowledge that I have not selected the contractor and therefore have not provided information on the contractor as required. I understand that the information on the contractor will be required to be provided on the job site prior to the start of any work authorized by the permit noted above.
Name	<u>Nicholas Sligi</u>
Relationship	<u>PROJECT MGR.</u>

Required at start of work if information is not provided:

Noncompliance: Owner must sign here if complete information is not provided prior to the start of the work authorized on the above referenced permit.		
I refuse to comply with this request for information as required by RCW 19.27.095		
Name	Signature	Date

THIS, THEN THE IMAGE WAS A POOR DOCUMENT.  
DCU MICROFILM RECORDS-1999

00-1-00

8701 (8701-8727)

• GREENWOOD

AYE

• N

CONST #2

ORIGINAL  
 231 E  
 KROLL PAGE NUMBER  
 3267 1750  
 RECEIPT NUMBER AMOUNT

**CITY OF SEATTLE**  
 DEPARTMENT OF BUILDINGS  
**BUILDING -- USE PERMIT**  
 NOT VALID UNLESS SIGNED BY  
 SUPERINTENDENT OF BUILDINGS

567273  
 PERMIT NUMBER  
 FILING FEE

RECEIPT NUMBER AMOUNT 567273  
 PERMIT FEE 17.50  
 INDEX CARD  
 (8701-13)  
 At 8701 Greenwood Ave N on Lot 5-6 Block  
 of Greenwood Park Strd Addition. Lot is 102.47, 112 Alley 16

BC Zoning	60 Height Limit	3 Fire Zone	— Owner's Value	\$25.00 Bldg. Dept. Value	Temporary Life of Permit	Yes No No Plans Filed	PEB Class
Temporary Xmas tree sales lot Occupancy and Group		Occupant Load	No. Stories	Basements	No. Dwelling Units	Occupancy Certificate Required	Yes No No
Type Constr.	Bldg. Size New Add Alter	Total Area		60 90	37th Gr	Lot has Reached Maximum Coverage	
	Temporary sales				Width of Streets	Yes	No

Permission is hereby given to do the following described work, according to the conditions hereon and according to the approved plans and specifications pertaining thereto, subject to compliance with the Ordinances of the City of Seattle.  
 Occupy premises as a temporary Xmas tree sales lot from December 1, 1976 through December 25, 1976. Subject to all requirements of Fire Department per attached letter. Fifty dollar (\$50.00) deposit #A 86297 not to be returned until premises cleared to satisfaction of Supt. of Buildings. CITY BUSINESS AND SALES LICENSE REQUIRED.

STARTING CONSTRUCTION WITHOUT A BUILDING PERMIT IS PUNISHABLE BY FINE AND IMPRISONMENT

Owner: Harvey Dahl Address: Star Rt 4 Box 135 PH. 275-2302  
 Contractor: \_\_\_\_\_ Ph. \_\_\_\_\_  
 Struct. Engineer: \_\_\_\_\_ Ph. \_\_\_\_\_  
 Architect: \_\_\_\_\_ Ph. \_\_\_\_\_  
 Add. ess: \_\_\_\_\_ Signed: Harvey R. Dahl (Owner)  
 Application made 12-6 19 76 By \_\_\_\_\_ (Owner's Authorized Agent)  
 Permit issued 12-6 19 76 SUPERINTENDENT OF BUILDINGS. By Rangel

- Additional Permits Are Required for:
- Electrical
  - Boiler
  - Furnace
  - Elevator
  - Sign or Billboard
  - Grading
  - Wracking
  - Plumbing
  - Flammable Liquid Storage
  - Oil Burner
  - Use of Public Areas
  - Curb or Walk Crossing
  - Sewer
  - Street Grades
  - Roof Area
  - Water

APPROVAL OF OTHER CITY DEPTS. CONTRACTOR'S LICENSE NO.

S. E. P. A. ACTION	
Catagorical Exemption	Worksheet Filed
<input checked="" type="checkbox"/>	<input type="checkbox"/>

CERTIFICATE OF OCCUPANCY MUST BE ISSUED PER SEC. 306 BEFORE PREMISES ARE OCCUPIED  
 PLANS MUST BE FOLLOWED EXACTLY. CALL FOR INSPECTION BEFORE POURING ANY CONCRETE. BE SURE OF SETBACKS AND YARDS REQUIRED BY ZONING ORDINANCES.





231E  
ROLL PAGE NUMBER

**CITY OF SEATTLE**  
DEPARTMENT OF BUILDINGS  
**BUILDING — USE PERMIT**  
NOT VALID UNLESS SIGNED BY  
SUPERINTENDENT OF BUILDINGS

**573676**  
PERMIT NUMBER

48712 25.00  
RECEIPT NUMBER AMOUNT

INDEX  
CARD

BASIC FEE  
25.00

RECEIPT NUMBER AMOUNT

Microfilm

PERMIT FEE

ALSO KNOWN AS:

SEPA FEE

At 8701-13 GREENWOOD N on Lot 5-6 Block 1  
of GREENWOOD PK 3<sup>RD</sup> Addition. Lot is 102.47 112' Alley 16'

<u>BC</u> Zoning	LOT HAS REACHED MAXIMUM COVERAGE Yes <u>n/c</u> No	<u>3</u> Fire Zone	Owner's Value	<u>\$25.00</u> Bldg. Dep't. Value	<u>temp.</u> Life of Permit	Yes <u>no</u> No Plans Filed	<u>-TR</u> Clear
Temp. Xmas tree sales lot.		Occupant Load	No. Stories	No. Dwelling Units	Occupancy Certificate Required		
Occupancy and Group of Building This Permit		No. Elevators	No. Apartments	New	Occupant Load		
Fire Extinguishing System		Bldg. Eject. (Lot Coverage)		Demolish		<u>60'</u> <u>90'</u> Width of Streets	
Existing		Existing Area		New Area		Total Area	
When		Temp. sales		Alter			

Permission is hereby given to do the following described work, according to the conditions hereon and according to the approved plans and specifications pertaining thereto, subject to compliance with the Ordinances of the City of Seattle.

Occupy premises as a temporary Xmas tree sales lot from Dec. 1, 1977 through Dec. 25, 1977. Subject to all requirements of Fire Department per attached letter. Fifty dollar (\$50.00) deposit # 90071 not to be returned until premises cleared to satisfaction of Supt. of Bldgs. City business and sales license required.

SPECIAL APPROVALS

STARTING CONSTRUCTION WITHOUT A BUILDING PERMIT IS PUNISHABLE BY FINE AND IMPRISONMENT

Owner HARVEY DAHL Contractor \_\_\_\_\_ Ph. \_\_\_\_\_  
Struct. Engineer \_\_\_\_\_  
Architect \_\_\_\_\_ Ph. \_\_\_\_\_  
Notify SAME Ph. 275-2302  
Address STAR RT 4 BOX 135 BERTHIA 12 Signed Harvey Dahl (Owner)  
Application made 12-8-1977 By \_\_\_\_\_ (Owner's Authorized Agent)  
Permit issued 12-8-1977 SUPERINTENDENT OF BUILDINGS. By T. Santos

Additional Permits or Special Approvals Are Required For:

APPROVAL OF OTHER CITY DEPTS.

CONTRACTOR'S LICENSE NO.

- Special Review Districts
- Historic Districts
- Shoreline Districts
- Use of Public Areas
- Curbs or Walk Crossing
- Sewer
- Street Grades
- Electrical
- Boiler
- Furnace
- Elevator
- Sign or Billboard
- Grading
- Wrecking
- Plumbing
- Flammable Liquid Storage
- Oil Burner
- Root Areas
- Water

*public 12/8*

Pre-Permit Site Inspection  
Required: Yes No Made By: \_\_\_\_\_

S. E. P. A. ACTION	
Categorical Exemption	Checklist Filled
<u>X</u>	

CERTIFICATE OF OCCUPANCY MUST BE ISSUED BEFORE PREMISES ARE OCCUPIED

PLANS MUST BE FOLLOWED EXACTLY. CALL FOR INSPECTION BEFORE POURING ANY CONCRETE OR INSTALLING ANY PILING. BE SURE OF SETBACKS AND YARDS REQUIRED BY ZONING ORDINANCES.







# MASTER USE AND CONSTRUCTION APPLICATION AND PERMIT

CITY OF SEATTLE  
DEPARTMENT OF CONSTRUCTION AND LAND USE

PROJECT NUMBER: **8602678**  
ROLL: **2318**

PERMIT NUMBER: **423946**

PROPERTY ADDRESS: **08701 GREENWOOD AVENUE Microfilm**  
LEGAL DESCRIPTION: **APN 292070-0025 LOT 4, SLX 1 GREENWOOD PARK TRD ADDITION TGM LYS 5 & 6, EXCEPT THE E 1/4 FOR STRT.**

CONSTRUCTION VALUE NEW:  
ALTER: **30,000**  
TOTAL: **30,000**  
DCLU: **30,000**

RELATED FILES/PERMITS: **OK ISSUE N ROSE**

PROJECT DESCRIPTION: **Permission is hereby given to do the following according to the conditions stated herein and on the attachments and subject to the approved plans and specifications pertaining thereto, subject to compliance with the ordinances of the City of Seattle:**

ALTERATION: **REPLACE FOUR 10000 GALLON UNDERGROUND FUEL & WASTE OIL TANKS WITH FOUR TANKS OF SAME SIZE & LOCATION PER PLOT PLAN & SPEC**

BLDG. IDENTIFIER: **1** OCCY GROUP & CHAR: **SUBJECT TO FIELD INSPECTION**  
NO. DWELLING UNITS: **TYPE OF CONSTRUCTION NA**  
EXISTING: **ASSEMBLY OCCUPANT LOAD NA**  
NEW: **SPRINKLER SYSTEM LOCATION NA**  
DEMOLISH: **NUMBER OF STORES BASEMENTS NA**  
TOTAL: **USE PER LAND USE CODE SUBJECT TO FIELD INSPECTION**

ZONING: **DC** DEMOLITION LICENSE: **NA**

DATE	CONSTRUCTION COMPONENT	FEE
860315	BUILDING	210.00
860315	TURCHARGE	1.50

OCCUPANCY CERT. REQUIRED? **NA** RECEIPT NUMBER: **841024** RECEIPT AMOUNT: **70.00**  
SPECIAL INSPECTIONS REQUIRED? **N** RECEIPT NUMBER: **842001** RECEIPT AMOUNT: **141.50**

ENVIRON SENSITIVE AREA? **N**  
SHORELINE AREA? **N**  
PROTECTED DISTRICT/LANDMARKS? **N** PERMIT SPECIALIST: **JS** DATE: **DATE** MASTER USE COMPONENT: **AC-TION** FEE: **FEE**  
GREENBELT? **N** LAN USE TECHNICIAN: **BLDG CODE PLANS EXAMENGR**

OWNER/LESSEE: **TEXACO REFIN. & MARK. INC**  
CONTACT PERSON: **MIKE SALMON** PHONE: **8270761**  
ADDRESS: **11011 WALLER RD E., TACOMA** ZIP: **98446**  
CONTRACTOR: **ESE CORP.** LIC. NO.: **C0235QA**

DIRECTOR OF CONSTRUCTION & LAND USE BY: **J. Blazina**

DATE PERMIT ISSUED	CONSTRUCTION EXPIRATION DATE	LAND USE EXPIRATION DATE
860320	870324	

OTHER REVISION OVERTIME: **FEE -60**  
**TOTAL PERMIT FEES: 211.50**

**NOTICE TO THE APPLICANT:** The Department of Construction and Land Use cannot guarantee any specific time frame for project review. The applicant shall determine applicability of any compliance with all relevant codes. DCLU permit 405.04 is based upon information furnished by the applicant. The Department reserves the right to require additional information. Fees received on issued permits may be refunded if errors or omissions are discovered.

Construction to substantial progress toward construction of a project for which a Master Use Permit or construction permit has been granted must be undertaken prior to the expiration date. Extension of the construction permit without penalty may be granted if application is made within the 30 days prior to the date of expiration. Additional fees will be assessed to reinstate an expired permit.

Not valid unless signed by the DIRECTOR OF THE DEPARTMENT OF CONSTRUCTION AND LAND USE. Barring construction without a building permit is punishable by fine and/or imprisonment. All work shall be done in accordance with the permit and approved plans. Call for inspection before doing any concrete or installing any piping on private property. (Phone 805-238)

I certify that I have read the above notice, and that to the best of my knowledge, the information which I have provided is complete and accurate.

APPLICANT'S SIGNATURE: **via mail** DATE: \_\_\_\_\_ APPLICANT'S RELATIONSHIP TO PROJECT: **C** Page **01** of **01**



SUBJECT TO FIELD INSPECTION APPLICATION REQUEST  
(Field Memorandum)

Microfilm

231E  
BE  
4N

Complete and mail this form with the required information and check (made payable to the City Treasurer) for permit cost to:

DCLU  
600 - 4th Avenue  
Room 503 Municipal Building/Permits  
Seattle, Wa. 98104

623946

BATCH 69352

THIS SECTION TO BE FILLED IN BY DCLU BUILDING INSPECTOR

Property Address: 4701 GREENWOOD AV N

Project Description: TO REPLACE EXIST A 10000 GAL U.G.

Type of Const. - FUEL TANKS

# of Stories - 5TH PL PL

Send plot plan: Yes  No  DCLU Value: Alt \$30000

(2 Sets) Add \$

Elevations: Yes  No  PERMIT COST

(2 Sets)

Floor Plan Yes  No  Const. \$ 210.00

(1 Set) Energy \$

(6%) Land Use \$ 21.00

Surcharge Hldg. \$ 1.50

Total \$ 211.50

FOR OFFICE USE ONLY

B 21224 - 70 00

Receipt # B42001

Initial [Signature] Date 5-15

Batch # Project #

THIS SECTION TO BE FILLED IN BY APPLICANT

Legal Description (if legal is too long, attach it to this form):

Owner Lessee: TEXACO INC.

Contact Person: MIKE SALMON Phone: 827-0761

(8:00 - 5:00)

Mailing Address: 11011 WALLER RD. TAC. Zip: 98146

Contractor: ESE CORP. License # E-200 235 RA

(Need to send in copy of license if applicable)

I UNDERSTAND THIS IS A REQUEST AND DOES NOT CONSTITUTE A PERMIT AUTHORIZING WORK

Applicant's Name: ESE CORP.

(Please Print)

Applicant's Signature: [Signature] Date: 5/15/86

Relationship to Project: CONTRACTOR

Inspector's Signature: [Signature] Date: 5/19/86

MO17/fl.8

10/30/85

S16  
S.F.86

PERMIT APPROVAL AND ROUTING SHEET

PROJECT NUMBER: 8602678 PERMIT NUMBER: 623313  
 PROPERTY ADDRESS: 8701 GREENWOOD AVE N.

SECTIONSIGNATURE, DATE AND REMARKS

- Bldg. Inspector Roa 5/19/86 OK to issue
- Land Use (Shoreline, SEPA, Greenbelt, etc.) N/A
- Building N/A
- Energy \_\_\_\_\_
- H.P.O. \_\_\_\_\_
- Other (Specify) \_\_\_\_\_

Route To (X if appropriate)

\_\_\_\_\_  
 (Land Use Technician)

\_\_\_\_\_  
 (Date)

JZ  
 (Permit Specialist)

860515  
 (Date)

Return to Applicant \_\_\_\_\_

Determined by \_\_\_\_\_  
(Initial)\_\_\_\_\_  
(Date)



DEPARTMENT OF CONSTRUCTION AND LAND USE CONSTRUCTION PERMIT INSPECTIONS REPORT

ADDRESS: 06701 GREENWOOD AV N PERMIT #: 687940 CONST #: 2

BUILDING ID: 1

1996-10-09 FINAL

APPROVED

NOTES:  
LAND USE ONLY

INSPECTOR: HOOVER, CYNTHIA

Hoover

IF THE IMAGE YOU ARE VIEWING IS NOT CLEAR AS THIS, THEN THE IMAGE WAS A POOR DOCUMENT. DCU MICROFILM PROCESSING - 1996

1996-10-11

1996-10-11

PERMIT CLEARED

PAGE 001

DEPARTMENT OF CONSTRUCTION AND LAND USE CONSTRUCTION PERMIT INSPECTIONS REPORT

ADDRESS: 08701 GREENWOOD AV N PERMIT #: 672521 CONST #: 3

BUILDING ID: 1

1997-01-06 FINAL

NOTES:

BLDG GONE

INSPECTOR: MARTIN, LARRY

APPROVED

*Larry J. Martin*

IF THE IMAGE YOU ARE VIEWING IS NOT CLEAR AS THIS, THEN THE IMAGE WAS A POOR DOCUMENT.  
DCLU MICROFILM RECORDS - 1997

00 -- M -- 00

691776

PERMIT NUMBER 91776



MASTER USE AND CONSTRUCTION APPLICATION AND PERMIT

CITY OF SEATTLE DEPARTMENT OF CONSTRUCTION AND LAND USE

PROJECT NUMBER 9701.19

KROLL 25

PROPERTY ADDRESS 09701 GREENWOOD AVENUE ( )

LEGAL DESCRIPTION 292070-0010: S 40' OF LOT 1, ALL OF LOTS 2-3-4-5-6 BLOCK 1, GREENWOOD PARK 3RD ADDN EXC E 15' FOR 45 COND FOR STR #238428

APN: 292070-0030

RELATED FILES/PERMITS PERMIT REMARKS

PROJECT DESCRIPTION: Permission is hereby given to do the following according to the conditions stated herein and on the attachments and according to the approved plans and specifications pertaining thereto, subject to compliance with the ordinances of the City of Seattle.

ALTERATION: INSTALL (6) HVAC ROOFTOP UNITS, (5) EXHAUST FANS, (1) UNIT HEATER, GRILLS AND RELATED DUCTWORK, PER OTHER PLANS

Table with 2 columns: Construction Value Category (NEW, ALTER, TOTAL, DCLU) and Amount (0, 54,000, 54,000, 54,000)

BLDG. IDENTIFIER 1 OCCY GROUP & CHAR: MECHANICAL ONLY
NO DWELLING UNITS TYPE OF CONSTRUCTION NA
EXISTING 0 ASSEMBLY OCCURANT LOAD NA
NEW 0 SPRINKLER SYSTEM LOCATION NA
DEMOLISH 0 NUMBER OF STORES BASEMENTS NA
TOTAL 0 USE PER LAND USE CODE MECHANICAL ONLY
ZONING: C2 40' DEMOLITION LICENSE NA

OCCUPANCY CERT REQUIRED? N RECEIPT NUMBER 008794 RECEIPT AMOUNT 284.00

SPECIAL INSPECTIONS REQUIRED? N

ENVIRON SENSITIVE AREA? N

SHORELINE AREA? N

PROTECTED DISTRICT/LANDMARKS? N PERMIT SPECIALIST LAND USE TECHNICIAN BLDG CODE PLANS EXAM/ENGR

OWN, LESSEE VILLAGE SEATTLE PARTNERS

CONTACT PERSON MIKE LEAHY PHONE 2631744

ADDRESS 281011

727 S KENYON ST SEATTLE, WA.

CONTRACTOR EVERGREEN REFRIGERATION LIC NO: E11CRGI\*

DIRECTOR OF CONSTRUCTION & LAND USE BY [Signature]

DATE PERMIT ISSUED 970508 CONSTRUCTION EXPIRATION DATE 981108 LAND USE EXPIRATION DATE

Table with 3 columns: DATE, CONSTRUCTION COMPONENT, FEE. Rows include 970327 PLOG DEU PRHT 146.00, 970322 BLDG PLAN REVW 138.00, 970327 MECHANICAL .00

Table with 3 columns: DATE, MASTER USE COMPONENT, ACTION, FEE

Table with 3 columns: DATE, STREET USE COMPONENT, ACTION, FEE

Table with 3 columns: DATE, COMPONENT, ACTION, FEE

TOTAL PERMIT FEES: 284.00

NOTICE TO THE APPLICANT: The Department of Construction and Land Use cannot guarantee any specific time frame for project review. The applicant shall determine applicability of and compliance with all relevant codes. DCLU permit action is based upon information supplied by the applicant. The Department reserves the right to require additional information. Field revisions on issued permits may be required if errors or omissions are discovered.

Construction or substantial progress toward construction of a project for which a Master Use Permit or construction permit has been granted must be undertaken prior to the expiration date. Extension of the construction permit without penalty may be granted if application is made within the 30 days prior to the date of expiration. Additional fees will be assessed for requests for extended permits.

Not used unless agreed by the DIRECTOR OF THE DEPARTMENT OF CONSTRUCTION AND LAND USE. Starting construction without a building permit is punishable by fine and/or imprisonment. All work shall be done in accordance with the permit and approved plans. Call for inspection before placing any concrete or installing any piping in private property. Phone 544-8901.

I certify that I have read the above notice and that to the best of my knowledge, the information which I have provided is complete and accurate.

APPLICANT'S SIGNATURE [Signature]

DATE 5/10/97

APPLICANT'S RELATIONSHIP TO PROJECT C Page 01 of 01

CC CD CD CD CD CD CD CD CD CD CD

IF THE IMAGE YOU ARE VIEWING IS NOT CLEAR AS THIS, THEN THE IMAGE WAS A POOR DOCUMENT. DCLU MICROFILM RECORDS - 1997





City of Seattle  
Department of Construction and Land Use

## Building or Mechanical Permit Contact Disclosure Form

Washington State law requires posting of this information for all projects with a value of more than \$5000 and the disclosure of the contractor and license number whenever a contractor is used. This form must be posted on the jobsite along with the permits for this project. All categories on this form must be completed. The owner or owner's agent is responsible for the accuracy of this information.

This information is required at application filing:

Permit Number: **691776**

Project Number	<u>9701689</u>
Site Address	<u>5701 Greenwood Ave N Seattle WA 98106</u>
Legal Description/Tax Number	<u>292070-0230</u>
Property Owner's Name	<u>Village Seattle Partners</u>
Address	<u>562 Mission St #201 San Francisco Calif. 94105</u>
Phone	<u>(415) 546-9373</u>

To be completed as soon as the information is available, but prior to the start of any work authorized under the permit noted above.

<input checked="" type="checkbox"/>	Owner/lessee to serve as contractor for all work or Prime Contractor's	Firm Name <u>Evergreen Refrigeration</u>
		Contact Name <u>Mike Leiby</u>
		Address <u>7273 Kenmore Seattle 98108</u>
		Phone <u>763-1744</u> Contractor's License # <u>Evergreen 20107</u>
<input type="checkbox"/>	Lending Institution or	<input type="checkbox"/> Construction Bonding Agent
		Firm Name _____
		Contact Name _____
		Address _____
		Phone _____

Required at the time of permit issuance:

<input checked="" type="checkbox"/>	All required information has been provided at the time of permit issuance.
<input type="checkbox"/>	I hereby acknowledge that I have not selected the contractor and therefore have not provided information on the contractor as required. I understand that the information on the contractor will be required to be provided on the job site prior to the start of any work authorized by the permit noted above.
Name	<u>T. J. P. [Signature]</u> Relationship <u>Mech Contractor</u>

Required at start of work if information is not provided:

Noncompliance: Owner must sign here if complete information is not provided prior to the start of the work authorized on the above referenced permit.		
I refuse to comply with this request for information as required by RCW 19.27.095		
Name	Signature	Date
_____	_____	_____

(Version: 03/09/04) 1/4 10/05

IF THE IMAGE YOU ARE VIEWING IS NOT CLEAR AS THIS, THEN THE IMAGE WAS A POOR DOCUMENT.  
DCLU MICROFILM RECORDS - 1997

CC CD CM



IF THE IMAGE YOU ARE VIEWING IS NOT CLEAR AS THIS, THEN THE IMAGE WAS A POOR DOCUMENT.  
DCLU MICROFILM RECORDS - 1997

# CITY OF SEATTLE

Department of Construction and Land Use  
**Certificate of Occupancy**

At: **8701 GHEENWOOD AV #:** Building Permit No: **687939**

Occupancy Established by this Certificate: <b>B-2 RETAIL STORE</b>	Construction Type: <b>V-N</b>	No of Stories: <b>1</b>
	Sprinkler Location: <b>THROUGHOUT</b>	Basements: <b>N/A</b>
	Max. assembly occupancy load: <b>NA</b>	Number of Housing Units: <b>0</b>

CONSTRUCT NEW RETAIL STORE WITH SURFACE PARKING AND OCCUPY. ALL PER PLAN(INCLUDING MECHANICAL)

The new construction has been inspected and approved as complying with provisions of the Seattle Building Code  
Issued this 13th day of August, 1997

DIRECTOR By



This certificate shall be voided in a conspicuous public area, shall not be renewed, modified or observed and shall be maintained in legible condition at all times. Any change of occupancy requires a new certificate.

00 00 00 00 00 00

DEPARTMENT OF CONSTRUCTION AND LAND USE CONSTRUCTION PERMIT INSPECTIONS REPORT

ADDRESS: 08701 GREENWOOD AV N PERMIT #: 691776 CONST #: 2

BUILDING ID: 1

1997-06-13 MECHANICAL

NOT APPROVED

NOTES:

INSTALL ALL COND TRAPS AND SERVICE OUTLETS FOR ROOF TOP EQUIP PER CODE  
INSTALL THERMOSTATS UPSTAIRS.

INSPECTOR: KEYS, VIC

*Vic Keys*

1997-06-18 FINAL

APPROVED

NOTES:

PER PLAN

INSPECTOR: KEYS, VIC

*Vic Keys*

IF THE IMAGE YOU ARE VIEWING IS NOT CLEAR AS  
THIS, THEN THE IMAGE WAS A POOR DOCUMENT.  
DCLU MICROFILM RECORDS - 1997

1997-06-20

1997-06-20

PERMIT CLEARED

PAGE 001

DEPARTMENT OF CONSTRUCTION AND LAND USE CONSTRUCTION PERMIT INSPECTIONS REPORT

ADDRESS: 08701 GREENWOOD AV N PERMIT #: 587939 CONST #: 2

SPECIAL APPROVALS	COMPLETED ON
PERMANENT CERTIFICATE OF OCCUPANCY	1997-08-13
FIRE	1997-07-16
ELECTRICAL	1997-07-11
MECHANICAL	1997-06-18
MONITOR ADJACENT BLDG SETTLEMENT	1997-08-01
PILE INSTALL TIM/STL/PRECST/ADG/SMT	1997-05-01
CAST IN PLACE REINFORCED CONCRETE	1997-09-12
STRUCTURAL STEEL FABRICATE	1996-11-01
STRUCTURAL STEEL ERECTION	1996-11-01
SEISMIC TIE INSTALLATION	1997-08-12
PLUMBING/ REFER	1997-07-11
LANDSCAPING	1997-08-13

BUILDING ID: 1

1996-10-09 FOUNDATION/SITE MONITORING ONLY

NOTES:

PILE INSTALLATION HAS BEEN COMPLETED. PROVIDE SPECIAL INSPECTORS DAILY REPORTS OF PILE INSTALLATION AND VIBRATION MONITOR. LETTER FROM OWNER REQUIRED TO CHANGE SPECIAL INSPECTORS.

INSPECTOR: HOOVER, CYNTHIA

Hoover

1996-10-14 FOUNDATION/SITE MONITORING ONLY

NOTES:

DENNIS - LEFT MESSAGE CALL ABOUT SPECIAL INSPECTIONS

INSPECTOR: MARTIN, LARRY

Darry J Martin

1996-10-15 FOUNDATION/SITE MONITORING ONLY

NOTES:

EARTH CONSULTANTS CHRIS

INSPECTOR: MARTIN, LARRY

Darry J Martin

1997-04-10 FRAME MONITORING ONLY

NOTES:

CHANGE WALL AT SW CORNER IN ORDER TO AVOID ELECTRICAL LINES. WALL IS NOT STRUCTURAL IS ONLY FOR ELECTRICAL

INSPECTOR: MARTIN, LARRY

Darry J Martin

IF THE IMAGE YOU ARE VIEWING IS NOT CLEAR AS THIS, THEN THE IMAGE WAS A POOR DOCUMENT. DCLU MICROFILM RECORDS - 1997

07 00 00 00 00 00

DEPARTMENT OF CONSTRUCTION AND LAND USE CONSTRUCTION PERMIT INSPECTION REPORT

ADDRESS: 08701 GREENWOOD AV N PERMIT #: 687939 CONST #: 2

BUILDING ID: 1

1997-04-18 MECHANICAL 17PVD, INSULAT-FRMING COMPLETE  
NOTES:  
OK HARDPIPE

INSPECTOR: KEYS, VIC

*See Keys*

1997-04-21 MASONRY NOT APPROVED  
NOTES:

DISCUSSED NON-CONFORMING ISSUES WITH DICK MARKS, SPECIAL INSPECTOR, DENNIS, SUPT FOR BAYLEY CONST & A REPRESENTATIVE OF HENSON MASONRY, "CHARLIE". NON-CONFORMING ITEMS ARE:  
1. BRICKS PLACED WHILE DAMP.  
2. REINFORCING NOT POSITIONED IN ACCORDANCE WITH CODE.  
3. DEBRIS IN CELLS.  
MASON HAS AGREED TO STOP WORK AND CORRECT THESE ITEMS BEFORE GROUTING.

INSPECTOR: ROSENCRANS, MICHAEL

*RB MR*

1997-04-22 FRAME APPVD, INSULAT-FRMING COMPLETE  
NOTES:  
EXTERIOR WALLS OF MEZZANINE- OK TO COVER INTERIOR WALLS OF MEZZANINE. PROVIDE EVIDENCE OF ROOF NAILING INSPECTION (ALREADY COVERED) AND OF MEZZANINE ROOF FRAMING INSPECTION (ALREADY INSULATED).

INSPECTOR: HOOVER, CYNTHIA

*HOOVER*

1997-04-25 FRAME APPVD, INSULAT-FRMING COMPLETE  
NOTES:  
CALL FOR SOFFITS  
OK ALL 1ST FLOOR

INSPECTOR: MARTIN, LARRY

*Larry J Martin*

1997-04-30 INSULATION APPROVED TO COVER  
NOTES:  
SOFFIT FRAMING OK

INSPECTOR: MARTIN, LARRY

*Larry J Martin*

1997-05-02 FRAME APPROVED TO COVER  
NOTES:  
ALL WALLS AND SOFFITS

INSPECTOR: MARTIN, LARRY

*Larry J Martin*

CC CD DD EE FF GG HH II JJ

IF THE IMAGE YOU ARE VIEWING IS NOT CLEAR AS THIS, THEN THE IMAGE WAS A POOR DOCUMENT. DCLU MICROFILM RECORDS - 1997







DEPARTMENT OF CONSTRUCTION AND LAND USE CONSTRUCTION PERMIT INSPECTIONS REPORT

ADDRESS: 08701 GREENWOOD AV N PERMIT #: 687939 CONST #: 2

BUILDING ID: 1

1997-08-13 FINAL

INSPECTOR: CORDARO, DAVE

APPROVED

*Cordaro*

IF THE IMAGE YOU ARE VIEWING IS NOT CLEAR AS  
THIS, THEN THE IMAGE WAS A POOR DOCUMENT.  
DCLU MICROFILM RECORDS - 1997

CC 00 00 00 00 00 00

1997-09-10

PERMIT CLEARED

PAGE 005



IF THE IMAGE YOU ARE VIEWING IS NOT CLEAR AS THIS, THEN THE IMAGE WAS A POOR DOCUMENT.  
DCLU MICROFILM RECORDS - 1997

# CITY OF SEATTLE

Department of Construction and Land Use

## Certificate of Occupancy

Address: 8701 GREENWOOD AV N Building Permit No: 687939

Occupancy Established by this Certificate:  
B - 2 RETAIL STORE

Construction Type: V-N	No of Stories: 2
Sprinkler Location: THROUGHOUT	Basement: N/A
Max. assembly occupant load: N/A	Num. 'et of Housing Units: 0

CONSTRUCT NEW RETAIL STORE WITH SURFACE PARKING AND OCCUPY, ALL PER 1, AN(INCLUDING MECHANICAL)

The new construction have/has been inspected and approved as complying with provisions of the Seattle Building Code.

Issued this 13th day of August, 1997

DIRECTOR By



This certificate shall be posted in a conspicuous public area, and not be removed, mutilated or obscured and shall be maintained in legible condition at all times. Any change of occupancy requires a new certificate.

030300M01--



Flw# 687939  
8701 Greenwood Ave N  
Bug

FABRICATOR'S CERTIFICATION  
FOR  
STRUCTURAL PREFABRICATED WOOD COMPONENTS

conforming to the  
TIMBER CONSTRUCTION STANDARDS  
of the  
CITY OF SEATTLE  
SEATTLE, WASHINGTON

Job Name: Walgreens

Job Address: 87th St. & Greenwood Ave N

Job Location: SEATTLE, WA

Bldg. Permit: # 690069 087933

THE UNDERSIGNED COMPANY ON ITS OWN RESPONSIBILITY HEREBY CERTIFIES  
that the structural prefabricated wood components on the following list  
conforms to the approved plans and the requirements and standards of the  
Seattle Building Code.

Number of Pieces	Mark	Type	Size	Shape
14	Type A	TJL	15 in.	Parallel
38	Type B	TJL	28 in.	Parallel
32	Type B1	TJL	28 in.	Parallel
33	Type C	TJL	30 in.	Parallel

Signature Mark E. Scriver

Plant Manager

Company: Trus Joist MacMillan  
556 SW Bailey, Hillsboro, OR 97123

Date: 3-29-97

Subscribed and Sworn to before me this

29<sup>th</sup> day of March A.D., 19 97

Notary Public LaVonne Howard

My commission expires 7/23/99



20250329

IF THE IMAGE YOU ARE VIEWING IS NOT CLEAR AS  
THIS, THEN THE IMAGE WAS A POOR DOCUMENT.  
DCLJ MICROFILM RECORDS - 1997





087940



MASTER USE AND CONSTRUCTION APPLICATION AND PERMIT CITY OF SEATTLE DEPARTMENT OF CONSTRUCTION AND LAND USE

PROJECT NUMBER: 740-1187 KROLL: 25

PERMIT NUMBER: 407730

PROPERTY ADDRESS: 08701 GREENWOOD AV N (100) LEGAL DESCRIPTION: 292070-00101 S 40' OF LOT 1, ALL OF LOTS 2-3-4-5-6 BLOCK 1, GREENWOOD PARK 3RD ADDN EXC E 15' STR AS COND FOR STR #21842N

CONSTRUCTION VALUE NEW: 700,128 ALTER: 0 TOTAL: 700,128 DCU: 811,000

RELATED FILES/PERMITS PERMIT REMARKS: 292070-0030 SEWER CAPPIING PERMIT 960163 LU APPROVAL-960423 DESIGN REVIEW APPL DATE 9/22/96

PROJECT DESCRIPTION: Permission is hereby given to do the following according to the conditions stated herein and on the attachments and according to the approved plans and specifications pertaining thereto, subject to compliance with the ordinances of the City of Seattle.

DEMOLITION: OF EXISTING FAST FOOD RESTAURANT AND RETAIL STORE. EXT/CHNG USE: FUTURE CONSTRUCTION OF A MULTI PURPOSE CONV. STORE.

Table with columns: BLDG. IDENTIFIER, NO DWELLING UNITS, EXISTING, NEW, DEMOLISH, TOTAL, OCCY GROUP & CHAR, TYPE OF CONSTRUCTION, ASSEMBLY OCCURANT LOAD, SPRINKLER SYSTEM LOCATION, NUMBER OF STORES/BASEMENTS, USE PER LAND USE CODE

Table with columns: ZONING, DEMOLITION LICENSE, RECEIPT NUMBER, RECEIPT AMOUNT, DATE, BLDG. HOR. VALUE, DEMOLITION, DESIGN REVIEW, LAND USE FEES, USE PERMIT, FEE

Table with columns: PROTECTED DISTRICT/LANDMARKS?, GREENBELT?, PERMIT SPECIALIST, LAND USE TECHNICIAN, BLDG CODE PLANS EXAM/ENGR, DATE, SEPA, HOURS SET, ACTION, FEE

OWNER/LESSEE: 87TH STREET PARTNERS CONTACT PERSON: THOMAS DOLLATZ PHONE: 206-550-2100 ADDRESS: 1000 ANNEVER PARK E., TUMWILA CONTRACT: LC NO

DIRECTOR OF CONSTRUCTION & LAND USE BY: Tami Conzett

DATE PERMIT ISSUED: 960909 CONSTRUCTION EXPIRATION DATE: 971003 LAND USE EXPIRATION DATE: TOTAL PERMIT FEES: 4,744.00

NOTICE TO THE APPLICANT: The Department of Construction and Land Use cannot guarantee any specific time frame for project review. The applicant shall determine applicability of and compliance with all relevant codes. DCU permit action is based upon information supplied by the applicant. The Department reserves the right to require additional information. Fee revisions on issued permits may be required if errors or omissions are discovered.

Construction or substantial progress toward construction of a project for which a Master Use Permit or construction permit has been granted must be undertaken prior to the expiration date. Extension of the construction permit without penalty may be granted if application is made within the 30 days prior to the date of expiration. Additional fees will be assessed for issuance of an expired permit.

I/we, I/they, unless signed by the DIRECTOR OF THE DEPARTMENT OF CONSTRUCTION AND LAND USE, starting construction without a building permit is punishable by fine and/or imprisonment. All work shall be done in accordance with the permit and approved plans. Call for inspection before placing any concrete or installing any piping on private property. Phone 524-8800.

I certify that I have read the above notice and that to the best of my knowledge, the information which I have provided is complete and accurate. APPLICANT'S SIGNATURE: DATE: 9/22 APPLICANT'S RELATIONSHIP TO PROJECT: Page 1 of 1

0000-1-0000

DCU MICROFILM RECORDS-1998





City of Seattle  
Department of Construction and Land Use

### Building or Mechanical Permit Contact Disclosure Form

000025000 US WEST WIRELESS 00701 GREENWOOD AV N  
BUILDING ID S 1 PROJECT NR: 9904284  
AL CONSTRUCT CELL SITES AND DC (PS)  
EC ESTABLISH USE AS MINOR COMMUNICATIONS FACILITY CM: 990700 LU:

707033

REV  
REV  
REV

CE

This information is required at application filing:

Permit Number: 707033

Project Number	_____
Site Address	<u>8701 GREENWOOD AVE. N</u>
Legal Description/Tax Number	<u>292-0700030</u>
Property Owner's Name	<u>DENTER PLACE ASSOCIATES</u>
Address	<u>8716 GREENWOOD AVE N</u>
Phone	<u>(425) 643-9977</u>

To be completed as soon as the information is available, but prior to the start of any work authorized under the permit noted above.

<input type="checkbox"/>	Owner/lessee to serve as contractor for all work or Prime Contractor's Firm Name _____ Contact Name _____ Address _____ Phone _____ Contractor's License # _____
<input type="checkbox"/>	Lending Institution or <input type="checkbox"/> Construction Bonding Agent Firm Name _____ Contact Name _____ Address _____ Phone _____

Required at the time of permit issuance:

<input type="checkbox"/>	All required information has been provided at the time of permit issuance.
<input checked="" type="checkbox"/>	I hereby acknowledge that I have not selected the contractor and therefore have not provided information on the contractor as required. I understand that the information on the contractor will be required to be provided on the job site prior to the start of any work authorized by the permit noted above.
Name	<u>Nicholas Sligoi</u>
Relationship	<u>PROJECT MGR.</u>

Required at start of work if information is not provided:

Noncompliance: Owner must sign here if complete information is not provided prior to the start of the work authorized on the above referenced permit.		
I refuse to comply with this request for information as required by RCW 19.27.095		
Name	Signature	Date
_____	_____	_____

000025000

THIS, THEN THE IMAGE WAS A POOR DOCUMENT.  
DCU MICROFILM RECORDS-1999

B701 (8701-8727)

\*

GREENWOOD

AVE

N

ELECT

#1



BN 8987 <sup>2.00</sup>  
 FEE RECEIPT NUMBER

A EN10141  
 PERMIT NUMBER

CITY OF SEATTLE - DEPARTMENT OF BUILDINGS

APPLICATION AND ELECTRICAL PERMIT

D.K.J

PAID ON ACCOUNT					
BALANCE					
TAX PRICE					
CONTRACT PRICE	2.00				Comm
TOTAL FEE	2.00				
	CONSTRUCTION OF BLDG.	BLDG. DIST.	LIFE OF PERMIT	DATE	INDUSTRY WILL BE

At Address 8719 Greenwood Ave No.

Owner Way Kellogg Owner's Address Jame

Elec. Cont'r Skarty Electric Co Cont'r's Address 7502 3rd NW

Application is hereby made for Permit to install Electrical Equipment as follows:

Correct wiring to saws

Wiring Method EMT & FLEX Total Floor Area \_\_\_\_\_

USE OF CIRCUIT	NUMBER		Watts per Circuit	Amps. per Circuit	Gauge of Wire	No. of MOTORS	Voltage	D.C. or A.C. and Phase	H.P.	Load in Amps
	Outlets	Circuits								
Light						2	220	10	1	
Convenience										
Appliance (Kitchen)										
Appliance (Laundry)										
Range										
Water Heater										
Furnace										
Dryer										
Disposal										
Electric Heat										
Electric Heat										
Electric Heat										

Fixtures \_\_\_\_\_ Sockets \_\_\_\_\_ Receptacles \_\_\_\_\_ Switches \_\_\_\_\_

Size of Service and Meter Loop \_\_\_\_\_ B. and S. G. \_\_\_\_\_

Size of Ground \_\_\_\_\_ Size of Entrance Switch \_\_\_\_\_ Size of Entrance Fuses \_\_\_\_\_

I certify that the proposed electric heating installation will meet the requirements of Section 3003 of Seattle Building Code.

Application made April 18, 1961 By E. A. Skartvedt  
The Owner or His Authorized Agent

Permission is hereby given to do the above described work, according to the conditions hereon and according to the approved plans and specifications pertaining thereto, subject to compliance with the Ordinances of the City of Seattle.

SUPERINTENDENT OF BUILDINGS,  
 By R. A. Preston

Permit Issued April 20, 1961

PLANS APPROVED

**WARNING**

Notify Building Department by Street Address and Permit Number when ready for inspection. Work must not be covered or current removed on before inspection and U. K. for covering or service has been given by Inspector in Writing in Permit Placard.

**PERMIT PLACARD MUST BE KEPT POSTED ON THE WORK**

ORIGINAL



BN 11467  
FREE RECEIPT NUMBER

12540  
AEN PERMIT NUMBER

CITY OF SEATTLE - DEPARTMENT OF BUILDINGS

APPLICATION AND ELECTRICAL PERMIT

O.K. J

PAID ON ACCOUNT					
BALANCE					
T&M PRICE					
CONTRACT PRICE					
TOTAL FEE	820				

C.B. STOP.  
Comm. BN 6394

At Address 8719 Greenwood N.  
 Owner Brandon Green Owner's Address Same  
 Elec. Cont'r Skert, Electric Cont'r's Address 7501 5th N.W.

ORIGINAL

Application is hereby made for Permit to install Electrical Equipment as follows:

Wiring Method \_\_\_\_\_ Total Floor Area \_\_\_\_\_

USE OF CIRCUIT	NUMBER		Watts per Circuit	Amps. per Circuit	Gauge of Wire	No. of MOTORS	Voltage	D.C. or A.C. and Phase	H.P.	Load in Amps
	Outlets	Circuits								
Light	8	2								
Convenience	6	2								
Appliance (Kitchen)										
Appliance (Laundry)										
Range										
Water Heater	1	1								
Furnace	1	1								
Dryer										
Disposal										
Electric Heat										
Electric Heat										
Electric Heat										
Sign connect.	1	1								

820 Fixtures \_\_\_\_\_ Sockets 10 Receptacles \_\_\_\_\_ Switches \_\_\_\_\_

Size of Service and Meter Loop JW B. and S. G.

Size of Ground \_\_\_\_\_ Size of Entrance Switch \_\_\_\_\_ Size of Entrance Fuses \_\_\_\_\_

I certify that the proposed electric heating installation will meet the requirements of Section 5003 of Seattle Building Code.

Application made Oct 2, 1961 By R. G. Hartwell  
The Owner or His Authorized Agent

Permission is hereby given to do the above described work, according to the conditions hereon and according to the approved plans and specifications pertaining thereto, subject to compliance with the Ordinances of the City of Seattle.

SUPERINTENDENT OF BUILDINGS,  
By Hendrick  
PLANS APPROVED



Permit Issued 2 Oct 61

WARNING

Notify Building Department by Street Address and Permit Number when ready for inspection. Work must not be covered or current turned on before inspection and O. K. for covering or service has been given by Inspector in Writing on Permit Placard.

PERMIT PLACARD MUST BE KEPT POSTED ON THE WORK



REPORT OF INSPECTOR

DATE OF VISIT	MADE BY	REMARKS
10-16-61	Lewis	Not ready.
1-19-62	"	Not completed.
2-6-62	"	No sign installed. Called Contr.
		Install shades on all incandescent fixtures. No cond.
2-8-62	"	Note: No sign enclosure on bldg.
	Lewis	O. K. FOR COVERING
2-8-62		O. K. TO CONNECT SERVICE
		FINAL O. K.

DO NOT WRITE IN THIS MARGIN

BN 27227  
FEE RECEIPT NUMBER

EN 28482  
PERMIT NUMBER

CITY OF SEATTLE-DEPARTMENT OF BUILDINGS

APPLICATION AND ELECTRICAL PERMIT

PAID ON ACCOUNT		CONSTRUCTION OF 11/24	BLOO. DIST.	DAYS	LIFE OF PERMIT	OCCUPANCY WILL BE
BALANCE						
T&M PRICE						
CONTRACT PRICE	440					
TOTAL FEE	440					

At Address 8719 Greenwood Ave N.  
 Owner Greenwood Electric Motors Owner's Address Som  
 Elec. Cont'r Jessie Wells Electric Cont'r's Address 9022 Greenwood Ave N

Application is hereby made for Permit to install Electrical Equipment as follows: Install New 3 & 4 Wire Service + pick up circuits

Wiring Method \_\_\_\_\_ Total Floor Area \_\_\_\_\_

USE OF CIRCUIT	NUMBER		Watts Per Circuit	Amps. per Circuit	Gauge of Wire	No. of MOTORS	Voltage	D.C. or A.C. and Phase	H. P.	Lead in Amps.
	Outlets	Circuits								
30 Light <u>pick up</u>		2								
30 Convenience <u>✓</u>		2								
Appliance (Kitchen)										
Appliance (Laundry)										
Range										
100 Water Heater <u>pick up</u>		1								
Furnace										
Dryer										
Disposal										
Electric Heat										
Electric Heat										
Electric Heat										
180 1-3 & Test Circuit	1	1								
100 <u>Wiring</u> <u>✓</u>	1	1					230V		1	

40 Fixtures \_\_\_\_\_ Sockets \_\_\_\_\_ Receptacles \_\_\_\_\_ Switches \_\_\_\_\_

Size of Service and Meter Loop 2" C 4 #2 B. and S. G.

Size of Ground 4 Size of Entrance Switch \_\_\_\_\_ Size of Entrance Fuses \_\_\_\_\_

I certify that the proposed electric heating installation will meet the requirements of Section 5003 of Seattle Building Code.

Application made 10-9, 1964 By Jessie Wells  
 The Owner or His Authorized Agent

Permission is hereby given to do the above described work, according to the conditions hereon and according to the approved plans and specifications pertaining thereto, subject to compliance with the Ordinances of the City of Seattle.

SUPERINTENDENT OF BUILDINGS,  
 By [Signature]  
 PLANS APPROVED

Permit Issued 10-9-64



**WARNING**

Notify Building Department by Street Address and Permit Number when ready for inspection. Work must not be covered or current turned on before inspection and O. K. for covering or service has been given by Inspector in Writing on Permit Placard.

PERMIT PLACARD MUST BE KEPT POSTED ON THE WORK

ORIGINAL

REPORT OF INSPECTOR

DATE OF VISIT	MADE BY	REMARKS
10-26-64	Peterson	To Owner Permit for gas heater
10-27-65	Clash	To Roy Kellogg - 24220 - 116 Ave West Edmonds - Wash 98020 Obtain permit for unit heater wiring
10-26-64	Peterson	O. K. FOR COVERING O. K. TO CONNECT SERVICE
1-13-67	Clash	Final O. K. Final

OCT 27 1964

OCT 28 1965

DO NOT WRITE IN THIS MARGIN

6 9 5



BN 27266  
PER RECEIPT NUMBER

562980

562980  
Microfilm  
PERMIT NUMBER

# CITY OF SEATTLE—DEPARTMENT OF BUILDINGS

## APPLICATION AND ELECTRICAL PERMIT

PAID ON ACCOUNT BALANCE		INDEX	
T & M PRICE		CARD	Commercial
CONTRACT PRICE	11.00	Plans Filed	No. Slopes
TOTAL FEE		No. Slopes	Legal Occupancy

Job Address 8719 Greenwood Ave N.  
 Owner Greenwood Electric Motors Owner's Address Same  
 Installation By Electric Home Service Installers Address 7613 Greenwood Ave N.  
 Installers Phone 782-9333

Application is hereby made for Permit to install Electrical Equipment as follows: Repair misc items as requested by Seattle Fire Dept. Replace box covers, remove extension cords. Install outlets on boxes

State Electrical Contr's. License No. E-158 Wiring Method FMT

USE OF CIRCUIT	NUMBER		Watts Per Circuit	Amps. per Circuit	Gauge of Wire	No. of MOTORS	Voltage	D.C. or A.C. and Phase	H.P.	Load in Amps.
	Outlets	Circuits								
Light										
<u>4.00</u> Convenience <u>system</u> Appliance (Kitchen)	6	2			14					
Appliance (Laundry)										
Range										
Water Heater										
Furnace										
Dryer										
Disposal <input type="checkbox"/> Dishwasher <input type="checkbox"/>										
Feeder										
Sign										
Electric Heat										
Misc.										

Sockets Yes  No  Number of Sockets \_\_\_\_\_ Receptacles \_\_\_\_\_ Switches \_\_\_\_\_

Size of Service Entrance Conductors 1  $\phi$  \_\_\_\_\_ 3  $\phi$  \_\_\_\_\_ A. W. G.

Size of Ground \_\_\_\_\_ Size of Entrance Switch \_\_\_\_\_ Size of Entrance Fuses \_\_\_\_\_

I certify that the work to be performed under this permit will be done by the installer and in conformance with the Seattle Electrical Code.

Date Application made May 30 1977 By Burdette Anderson  
Contractor or Owner (or Authorized Agent)

Permission is hereby given to do the above described work, according to the conditions herean and according to the approved plans and specifications pertaining thereto, subject to compliance with the Ordinances of the City of Seattle.

SUPERINTENDENT OF BUILDINGS,

By Anderson

Date Permit Issued 5-25-77

PLANS APPROVED

**WARNING**

Notify Building Department by Street Address and Permit Number when ready for inspection. Work must not be covered or contents turned on before inspection and O.K. for covering or service has been given by Inspector in Writing on Permit Placard. A. Permits Phone: 583-4400

PERMIT PLACARD MUST BE KEPT POSTED ON THE WORK

ORIGINAL





PN 27266  
FEE RECEIPT NUMBER

562980

EN 562980

A PERMIT NUMBER

CITY OF SEATTLE-DEPARTMENT OF BUILDINGS

APPLICATION AND ELECTRICAL PERMIT

PAID ON ACCOUNT BALANCE		Yes	No	INDEX CARD Date to Complete	Commercial Legal Occupancy
T & M PRICE					
CONTRACT PRICE	11.00				
TOTAL FEE		Plans Filed	No. Stories		

Job Address 8719 Greenwood Ave N.  
 Owner Greenwood Electric Motors Owner's Address Same  
 Installation By Electric Home Service Installers Address 7613 Greenwood Ave N.  
 Installers Phone 782-9333

7.00

Application is hereby made for Permit to install Electrical Equipment as follows: Repair misc items as requested by Seattle Fire Dept. Replace box covers, remove extension cords. Install outlets on boxes.

State Electrical Contr's License No. E-158 Wiring Method FMT

2.00

USE OF CIRCUIT	NUMBER		Watts Per Circuit	Amps per Circuit	Gauge of Wire	No. of MOTORS	Voltage	D.C. or A.C. and Phase	H.P.	Load in Amps
	Outlets	Circuits								
Light										
Convenience <u>extend</u>	6	2			14					
Appliance (Kitchen)										
Appliance (Laundry)										
Range										
Water Heater										
Furnace										
Dryer										
Disposal <input type="checkbox"/> Dishwasher <input type="checkbox"/>										
Feeder										
Sign										
Electric Heat										
Misc.										

Sockets Yes  No  Number of Sockets \_\_\_\_\_ Receptacles \_\_\_\_\_ Switches \_\_\_\_\_

Size of Service Entrance Conductors 1Ø \_\_\_\_\_ 3Ø \_\_\_\_\_ A. W. G.

11.5

Size of Ground \_\_\_\_\_ Size of Entrance Switch \_\_\_\_\_ Size of Entrance Fuses \_\_\_\_\_

I certify that the work to be performed under this permit will be done by the installer and in conformance with the Seattle Electrical Code.

Date Application made May 30 1977 By Burdette Anderson  
(Contractor or Owner (or Authorized Agent))

Permission is hereby given to do the above described work, according to the conditions hereon and according to the approved plans and specifications pertaining thereto, subject to compliance with the Ordinances of the City of Seattle.

SUPERINTENDENT OF BUILDINGS.

By Anderson  
 PLANS APPROVED

Date Permit Issued 5-25-77

**WARNING**

Notify Building Department by Street Address and Permit Number when ready for inspection. Work must not be covered or current turned on before inspection and O.K. for use or log or service has been given by inspector in Writing on Permit Placard & Permit. Phone: 583-4300

PERMIT PLACARD MUST BE KEPT POSTED ON THE WORK

ORIGINAL





EN \_\_\_\_\_  
A O.K.  
PERMIT NUMBER

BU26763-46<sup>50</sup>  
FEE RECEIPT NUMBER

### CITY OF SEATTLE-DEPARTMENT OF BUILDINGS

#### APPLICATION AND ELECTRICAL PERMIT

PAID ON ACCOUNT BALANCE						
T & M PRICE						
CONTRACT PRICE	3,150 <sup>00</sup>					COMMERCIAL
TOTAL FEE	46 <sup>50</sup>	CONSTRUCTION OF BLDG.	BLDG. DIST.	LIFE OF PERMIT	DAYS	LEGAL OCCUPANCY

At Address 8717 Greenwood Ave No.  
 Owner Boys Burger Drive In Owner's Address P.O. 7478 Seattle  
 Elec. Cont'r Gas. Irving Electric Cont'r's Address P.O. Box 125 Edmonds

Application is hereby made for Permit to install Electrical Equipment as follows:

Wire as per plan

Total Floor Area \_\_\_\_\_ Wiring Method \_\_\_\_\_

USE OF CIRCUIT	NUMBER		Watts Per Circuit	Amps. per Circuit	Gauge of Wire	No. of MOTORS	Voltage	D.C. or A.C. and Phase	H.P.	Load in Amps.
	Outlets	Circuits								
Light										
Convenience										
Appliance (Kitchen)										
Appliance (Laundry)										
Range										
Water Heater										
Furnace										
Dryer										
Disposal <input type="checkbox"/> Dishwasher <input type="checkbox"/>										
Feeder										
Sign										
Electric Heat										
Misc.										

*Lighting Panel:*  
 14 Circ. Ltg. /Recept.  
 6 Circ. Signs  
 Sub-Service  
 2" C. 2#1 & 1 #2 THW  
 150A. Main.  
 FEEDER  
 2 1/2" C. 3 #3/0 & 1 #2/0 THW  
 200A. SW.  
 Power Pan A.  
 4 Circ. Recep.  
 1 " Water Htr.  
 3 Fryers  
 4 Misc. Appl.  
 Power Pan B.  
 2 Circ. Griddles  
 1 " Heat Pump  
 1 " Heat Elements  
 1 " Roof Fan Motor  
 2 " Hood Fans  
 10 " Misc. Appl. /Recept.  
 Feeder  
 2 1/2" C. 3 #3/0 & 1 #2/0 THW  
 200A. BRKR.  
 SERVICE  
 2 1/2" C. 3#4/0 & 1 #2/0 THW Panel  
 200A. SW - 200A. - 150A. BRKR  
 # 2/0 GR.

(Eagan - 10-2-64)

Sockets Yes  No  Number of Sockets \_\_\_\_\_ Receptacles \_\_\_\_\_ Switches \_\_\_\_\_

Size of Service and Meter Loop 1Ø \_\_\_\_\_ 3Ø \_\_\_\_\_ B. and S.G. \_\_\_\_\_

Size of Ground \_\_\_\_\_ Size of Entrance Switch \_\_\_\_\_ Size of Entrance Fuses \_\_\_\_\_

I certify that the proposed electric heating installation will meet the requirements of Section 5003 of Seattle Bldg. Code.  
 Date Application made 9-10, 1964 By Oliver Eason  
 The Owner or His Authorized Agent

Permission is hereby given to do the above described work, according to the conditions hereon and according to the approved plans and specifications pertaining thereto, subject to compliance with the Ordinances of the City of Seattle.

Seaver  
 Date Permit Issued 9-10-64

SUPERINTENDENT OF BUILDINGS  
 By \_\_\_\_\_  
 PLANS APPROVED



**WARNING**

Notify Building Department by Street Address and Permit Number when ready for inspection. Work must not be covered or current turned on before inspection and O.K. for covering or service has been given by Inspector in Writing on Permit Placard. A.-Permits Phone: JU. 3-2700 EN.-Permits Phone: EM. 4-4650.

**PERMIT PLACARD MUST BE KEPT POSTED ON THE WORK**

REPORT OF INSPECTOR

DATE OF VISIT	MADE BY	REMARKS
9-14-64	Lewis	OK to cover slab subject approval plans
10-14-64	Peterson	Seal cooler Box Plaster board under fixtures (no color)
11-6-64	Peterson	Proper join mat on natural lugs Aluminum conduit must be galvanized Proper color in panel on wires
12-8-64	Peterson	Freezer see not UH approved Coffee maker " " " "
12-10-64	Peterson	Hold for Coffee makers not UH Freezer OK. Sign finished
COFFEE-MAKER		DOM-1.
		E-16317
11-13-64	Peterson	O. K. FOR COVERING
12-14-64	Lavelle	O. K. TO CONNECT SERVICE FINAL O. K.

NOV 9 1964

DEC 9 1964

DO NOT WRITE IN THIS MARGIN



72937

FEE RECEIPT NUMBER

O.K

A

PERMIT NUMBER

CITY OF SEATTLE-DEPARTMENT OF BUILDINGS

APPLICATION AND ELECTRICAL PERMIT

PAID ON ACCOUNT					
BALANCE					
T & M PRICE					
CONTRACT PRICE				60 DAYS	Drive-In Rest
TOTAL FEE	3 <sup>00</sup>	CONSTRUCTION OF BLDG.	BLDG. DIST.	LIFE OF PERMIT	LEGAL OCCUPANCY

At Address 8715-GREENWOOD NO

Owner BY'S BURGERS

Owner's Address 8715-GREENWOOD NO

Elec. Cont'r ARTISTIC NEON, INC.

Cont'r's Address 91-2ND AVE. RENTON

Application is hereby made for Permit to install Electrical Equipment as follows:

INSTALL & HOOKUP ELECTRICAL SIGN

Total Floor Area Wiring Method

USE OF CIRCUIT	NUMBER		Watts Per Circuit	Amps. per Circuit	Gauge of Wire	No. of MOTORS	Voltage	D.C. or A.C. and Phase	H.P.	Load in Amps.
	Outlets	Circuits								
Light										
Convenience										
Appliance (Kitchen)										
Appliance (Laundry)										
Range										
Water Heater										
Furnace										
Dryer										
Disposal <input type="checkbox"/> Dishwasher <input type="checkbox"/>										
Feeder										
Sign										
Electric Heat										
Misc.										
SIGN		3		10.7 12.75	12		115			2696.75

Sockets Yes  No  Number of Sockets Receptacles Switches

Size of Service and Meter Loop 1Ø 3Ø B. and S.G.

Size of Ground Size of Entrance Switch Size of Entrance Fuses

I certify that the proposed electric heating installation will meet the requirements of Section 5003 of Seattle Bldg. Code.

Date Application made Sept 22, 19 64 By Artistic Neon by Bill Basley The Owner or His Authorized Agent

Permission is hereby given to do the above described work, according to the conditions hereon and according to the approved plans and specifications pertaining thereto, subject to compliance with the Ordinances of the City of Seattle.

SUPERINTENDENT OF BUILDINGS,

By [Signature] PLANS APPROVED

Date Permit Issued 9-22-64



WARNING

Notify Building Department by Street Address and Permit Number when ready for inspection. Work must not be covered or current turned on before inspection and O.K. for covering or service has been given by inspector in Writing on Permit Placard. A.-Permits Phone JU. 3-2700 EN.-Permits Phone EM. 4-4650.

PERMIT PLACARD MUST BE KEPT POSTED ON THE WORK

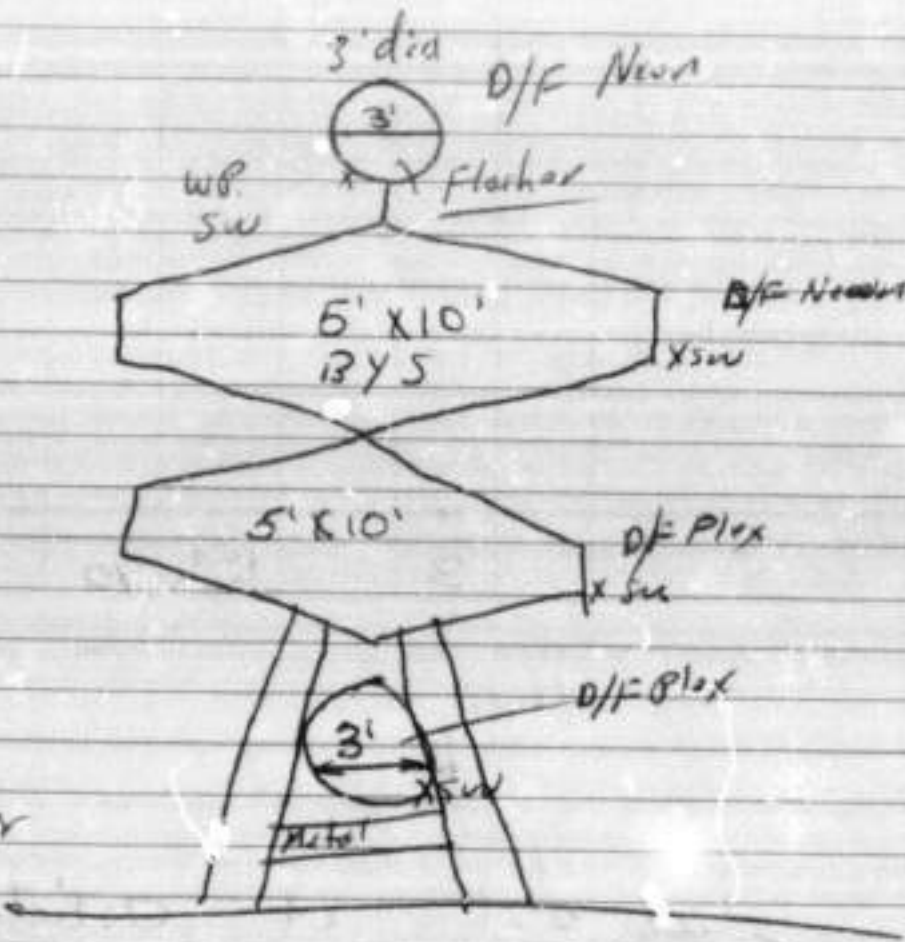
ORIGINAL

REPORT OF INSPECTOR

DATE OF VISIT	MADE BY	REMARKS
		2 2 LAMP BALLASTS @ 1.6 A. EA = 3.2
		3 LAMP BALLASTS @ A. EA =
		3 4 LAMP BALLASTS @ 3.3 A. EA = 9.9
		5 LAMP BALLASTS @ A. EA =
		2 15/60 TRANS @ 550 V.A. EA = 1100
		1 15/60 TRANS @ 900 V.A. EA = 900
		1 12/60 TRANS @ 450 V.A. EA = 450
		TOTAL AMPS
		TOTAL VA 3956

Label #1046  
Total 3956

6-T-12-64 lamps  
6 T12-60 "  
2 T12 36  
2 T 24 "  
10-13-64 Much ok to cover



DO NOT WRITE IN THIS MARGIN

12-10-64 Peterson

O. K. FOR COVERING  
O. K. TO CONNECT SERVICE  
FINAL O. K.



1010401  
FEE RECEIPT NUMBER

SHOP IHSP

A O.K.  
PERMIT NUMBER

# CITY OF SEATTLE-DEPARTMENT OF BUILDINGS

## APPLICATION AND ELECTRICAL PERMIT

PAID ON ACCOUNT BALANCE					
T & M PRICE					
CONTRACT PRICE	3 <sup>50</sup>			60 DAYS	SIGN LEGAL OCCURANCY
TOTAL FEE		CONSTRUCTION OF BLDG.	BLOW DIRT.	LIFE OF PERMIT	

At Address 8715 GREENWOOD AVE N

Owner BY'S DRIVE-IN Owner's Address ABOVE

Elec. Cont'r EPCCN Cont'r's Address 1275 MERCER

Application is hereby made for Permit to install Electrical Equipment as follows: WIRE SIGN &

CONNECT TO EXIST. CT.

Total Floor Area \_\_\_\_\_ Wiring Method \_\_\_\_\_

USE OF CIRCUIT	NUMBER		Watts Per Circuit	Amps. per Circuit	Gauge of Wire	No. of MOTORS	Voltage	D.C. or A.C. and Phase	H.P.	Load in Amps.
	Outlets	Circuits								
Light										
Convenience										
Appliance (Kitchen)										
Appliance (Laundry)										
Range										
Water Heater										
Furnace										
Dryer										
Disposal <input type="checkbox"/> Dishwasher <input type="checkbox"/>										
Feeder										
Sign		2	1650							
Electric Heat										
Misc.										

Sockets Yes  No  Number of Sockets \_\_\_\_\_ Receptacles \_\_\_\_\_ Switches \_\_\_\_\_

Size of Service and Meter Loop 1  $\phi$  \_\_\_\_\_ 3  $\phi$  \_\_\_\_\_ B. and S.G. \_\_\_\_\_

Size of Ground \_\_\_\_\_ Size of Entrance Switch \_\_\_\_\_ Size of Entrance Fuses \_\_\_\_\_

I certify that the proposed electric heating installation will meet the requirements of Section 5003 of Seattle Bldg. Code.

Date Application made 12-22, 1964 By C. Jackson  
The Owner or His Authorized Agent

Permission is hereby given to do the above described work, according to the conditions hereon and according to the approved plans and specifications pertaining thereto, subject to compliance with the Ordinances of the City of Seattle.

8025

Date Permit Issued 12-22-64  
SUPERINTENDENT OF BUILDINGS,  
By Withrow  
PLANS APPROVED

INDEX CARD

**WARNING**

Notify Building Department by Street Address and Permit Number when ready for inspection. Work must not be covered or current turned on before inspection and O.K. for covering or service has been given by Inspector in Writing on Permit Placard. A.-Permits Phone: JU. 3-2700 EN.-Permits Phone: EM. 4-4650.

**PERMIT PLACARD MUST BE KEPT POSTED ON THE WORK**

ORIGINAL

REPORT OF INSPECTOR.

DATE OF VISIT	MADE BY	REMARKS
		44'
		<div style="border: 1px solid black; padding: 5px; display: inline-block;">                     Cololola By's Cololola                 </div> 4'
		S/F PLEX ON BLDG T-12
		↑ 2 switches Basin W.P SW. BOX
		LABEL # 13517
		_____ 7 LAMP BALLASTS @ _____ V. EA = _____ VA
		<u>6</u> 3 LAMP BALLASTS @ <u>2.8</u> A EA = <u>16.8</u> VA
		_____ 4 LAMP BALLASTS @ _____ A EA = _____ VA
		_____ 5 LAMP BALLASTS @ _____ A EA = _____ VA
		_____ TRANS. @ _____ VA EA = _____ VA
		_____ TRANS. @ _____ VA EA = _____ VA
		_____ TRANS. @ _____ VA EA = _____ VA
		_____ H.P. MOTOR @ _____ A = _____ VA
		_____ INCAND. LAMPS _____ VA
		TOTAL AMPS <u>16.8</u>
		TOTAL VA <u>1932</u>
		15 - 90T12 HO Lamps 3 72T12 HO Lamps 2-25-65 Mich or to low
		O. K. FOR COVERING O. K. TO CONNECT SERVICE FINAL O. K.
7-1-65	Larson	

DO NOT WRITE IN THIS MARGIN

FORM 801  
**BN 5050**  
 FEE RECEIPT NUMBER

EN 57416  
 A \_\_\_\_\_  
 PERMIT NUMBER 2

**CITY OF SEATTLE—DEPARTMENT OF BUILDINGS**

**APPLICATION AND ELECTRICAL PERMIT**

PAID ON ACCOUNT BALANCE		Yes	No		
T. & M. PRICE					
CONTRACT PRICE					
TOTAL FEE	<u>3.00</u>	Plans Filed	No. Stories	Time To Complete <u>90 days</u>	Legal Occupancy <u>Gas Service Sta</u>

Job Address 8701 Greenwood Ave. No.  
 Owner Texaco Oil Co. Owner's Address \_\_\_\_\_  
 Installation By North End Electric Installers Address 4717 6th NW  
 Installers Phone 5U-4-0141

Application is hereby made for Permit to install Electrical Equipment as follows:

Install 1 gas pump

State Electrical Contr's. License No. 45722 Wiring Method conduit

USE OF CIRCUIT	NUMBER		Watts Per Circuit	Amps. per Circuit	Gauge of Wire	No. of MOTORS	Voltage	D.C. or A.C. and Phase	H.P.	Load in Amps.
	Outlets	Circuits								
Light						1	115	AC 1 ph.	1/3	6.0
Convenience										
Appliance (Kitchen)										
Appliance (Laundry)										
Range										
Water Heater										
Furnace										
Dryer										
Disposal <input type="checkbox"/> Dishwasher <input type="checkbox"/>										
Feeder										
Sign										
Electric Heat										
Misc.										

Sockets Yes  No  Number of Sockets \_\_\_\_\_ Receptacles \_\_\_\_\_ Switches \_\_\_\_\_

Size of Service Entrance Conductors 1  $\phi$  EXISTING 3  $\phi$  \_\_\_\_\_ A. W. G.

Size of Ground \_\_\_\_\_ Size of Entrance Switch \_\_\_\_\_ Size of Entrance Fuses \_\_\_\_\_

I certify that the work to be performed under this permit will be done by the installer and in conformance with the Seattle Electrical Code.

Date Application made \_\_\_\_\_, 19\_\_\_\_ By Ray Harren Contractor or Owner (or Authorized Agent)

Permission is hereby given to do the above described work, according to the conditions hereon and according to the approved plans and specifications pertaining thereto, subject to compliance with the Ordinances of the City of Seattle.

**SUPERINTENDENT OF BUILDINGS,**  
 By [Signature]  
 PLANS APPROVED



Date Permit Issued 3-7-71

**WARNING**

Notify Building Department by Street Address and Permit Number when ready for inspection. Work shall not be covered or current turned on before inspection and O.K. for covering or service has been given by Inspector. Writing on Permit Placard. A. Permits Phone: 583-2700 EN. Permits Phone: EM. 4-4650.

**PERMIT PLACARD MUST BE KEPT POSTED ON THE WORK**

**ORIGINAL**





B# 30986

FEE RECEIPT NUMBER

572952

Microfilm

EN 572952

A PERMIT NUMBER

# CITY OF SEATTLE-DEPARTMENT OF BUILDINGS

## APPLICATION AND ELECTRICAL PERMIT

PAID ON ACCOUNT BALANCE		Yes	No	1	1 YR,	SERVICE STATION
T & M PRICE						
CONTRACT PRICE	9 <sup>00</sup>	Plans Filed	No. Stories	Time To Complete	Legal Occupancy	
TOTAL FEE						

Job Address 8701 GREENWOOD AVE. No.

Owner TEXACO Owner's Address TEXACO-2500 16<sup>TH</sup> S.W.

Installation By ASTEC PETROLEUM Installers Address 3515 32<sup>ND</sup> 154<sup>TH</sup>  
Installers Phone 243-3658

Application is hereby made for Permit to install Electrical Equipment as follows: INSTALLATION OF REMOTE READOUT EQUIPMENT

State Electrical Contr's. License No. F-1273 Wiring Method \_\_\_\_\_

USE OF CIRCUIT	NUMBER		Watts Per Circuit	Amps. per Circuit	Gauge of Wire	No. of MOIORS	Voltage	D.C. or A.C. and Phase	H.P.	Load in Amps.
	Outlets	Circuits								
Light										
Convenience										
Appliance (Kitchen)										
Appliance (Laundry)										
Range										
Water Heater										
Furnace										
Dryer										
Disposal <input type="checkbox"/> Dishwasher <input type="checkbox"/>										
Feeder										
Sign										
Electric Heat										
Misc.										

<sup>2<sup>00</sup></sup> General Circuit For Readout 1 750 6.25 #12 120 AC 1Ø 6.25

Sockets Yes  No  Number of Sockets \_\_\_\_\_ Receptacles \_\_\_\_\_ Switches \_\_\_\_\_

Size of Service Entrance Conductors 1Ø \_\_\_\_\_ 3Ø \_\_\_\_\_ A. W. G.

Size of Ground \_\_\_\_\_ Size of Entrance Switch \_\_\_\_\_ Size of Entrance Fuses \_\_\_\_\_

I certify that the work to be performed under this permit will be done by the installer and in conformance with the Seattle Electrical Code.

Date Application made 5/25 1978 By [Signature]  
Contractor or Owner (or Authorized Agent)

Permission is hereby given to do the above described work, according to the conditions hereon and according to the approved plans and specifications pertaining thereto, subject to compliance with the Ordinances of the City of Seattle.

**SUPERINTENDENT OF BUILDINGS,**

By [Signature]  
PLANS APPROVED

Date Permit Issued 5-31-78

**WARNING**

Notify Building Department by Street Address and Permit Number when ready for inspection. Work must not be covered or current turned on before inspection and O.K. for covering or service has been given by Inspector in Writing on Permit Placard. A - Permits Phone: 583-2700 Etc - Permits Phone: EM 4-4650

**PERMIT PLACARD MUST BE KEPT POSTED ON THE WORK**

**ORIGINAL**







47279  
FEC RECEIPT NUMBER

578778  
PERMIT NUMBER

**CITY OF SEATTLE - DEPARTMENT OF BUILDINGS**  
APPLICATION AND ELECTRICAL PERMIT



Microfilm

TOTAL FEE	10 <sup>25</sup>	1630		1	Service Station
		CONT. LIC. NO.	TIME TO COMPLETE	NO. STORIES	LEGAL OCCUPANCY

Job Address 8701 Greenwood No.  
CORRECT ADDRESSES BECAUSE QUALITY OF APPLICANT - PERMITS WITH WRONG ADDRESSES ARE CANCELLED  
 Owner Space Station Installation By Wesley Electric  
 Owner's Address 8701 Greenwood No. Installer's Address 4000 Aurora  
 Installation Phone \_\_\_\_\_ Installer's Phone 632-2693

Application is hereby made for Permit to install Electrical Equipment as follows: Install Kathode  
Conversion Controller

Wiring Method Rigid

USE OF CIRCUIT	NUMBER CIRCUITS	AMP PER CIR	120V 1Ø	240V 1Ø OR 3Ø	FEE	USE OF CIRCUIT	NUMBER CIRCUITS	AMP PER CIR	120V 1Ø	240V 1Ø OR 3Ø	FEE
LIGHT						SIGN					
LIGHT						50 VOLTS OR LESS					
CONVENIENCE						MOTOR					
CONVENIENCE						MOTOR					
APPLIANCE						MOTOR					
DISHWASHER						MISC.	1	20	120		225
DISPOSAL											
RANGE											
WATER HEATER											
LAUNDRY											
DRYER											
FURNACE GAS OIL						REINSTALLATION LIGHT FIXTURE #					
FURNACE ELECTRIC						SUB TOTAL FEE					225
ELECTRIC HEAT						BASIC FEE					800
ELECTRIC HEAT						TOTAL FEE					1025
A. C. UNIT						SIZE OF SERVICE SWITCH OR CIRCUIT BREAKER					
FEEDER						AMP					PHASE
FEEDER						SIZE OF SERVICE ENTRANCE CONDUCTORS					
SERVICE						A.W.G.					
SUB TOTAL						SIZE OF GROUND					SIZE OF ENTRANCE SWITCH

I certify that the work to be performed under this permit will be done by the installer and in conformance with the Seattle Electrical Code.

Date Application made December 19, 1978 By Raymond L. Sperry  
CONTRACTOR OR OWNER (OR AUTHORIZED AGENT)

Permission is hereby given to do the above described work, according to the conditions hereon and according to the approved plans and specifications pertaining thereto, subject to compliance with the Ordinances of the City of Seattle.

SUPERINTENDENT OF BUILDINGS,

By Wesley  
PLANS APPROVED

Date Permit Issued 12-20-78

**WARNING**

Notify Building Department by Street Address and Permit Number when ready for inspection. Work must not be covered or current turned on before inspection and O.K. for covering or service has been given by Inspector in Writing on Permit Mailed. A - Permits Phone: 525-2301

PERMIT PLACARD MUST BE KEPT POSTED ON THE WORK - SEE OVER -

ORIGINAL





Bill 45826  
FEE RECEIPT NUMBER

EP 46746

A O.K. PERMIT NUMBER

# CITY OF SEATTLE-DEPARTMENT OF BUILDINGS

## APPLICATION AND ELECTRICAL PERMIT

PAID ON ACCOUNT BALANCE		CONSTRUCTION OF BLDG.	BLDG. DIST.	LIFE OF PERMIT	DAYS	LEGAL OCCUPANCY
T & M PRICE						
CONTRACT PRICE	3.00					Service Station
TOTAL FEE						

At Address 8701 Greenwood No.  
 Owner Texaco Owner's Address \_\_\_\_\_  
 Elec. Cont'r Bow's Electric Cont'r's Address \_\_\_\_\_  
 Cont'r's Phone \_\_\_\_\_

Application is hereby made for Permit to install Electrical Equipment as follows:  
Wire 1 outlet under canopy  
 Total Floor Area \_\_\_\_\_ Wiring Method \_\_\_\_\_

USE OF CIRCUIT	NUMBER		Watts Per Circuit	Amps. per Circuit	Gauge of Wire	No. of MOTORS	Voltage	D.C. or A.C. and Phase	H.P.	Load in Amps.
	Outlets	Circuits								
Light										
Convenience										
Appliance (Kitchen)		1 In								
Appliance (Laundry)										
Range										
Water Heater										
Furnace										
Dryer										
Disposal <input type="checkbox"/> Dishwasher <input type="checkbox"/>										
Feeder										
Sign										
Electric Heat										
Misc.										

Sockets Yes  No  Number of Sockets \_\_\_\_\_ Receptacles \_\_\_\_\_ Switches \_\_\_\_\_  
 Size of Service and Meter Loop 1Ø \_\_\_\_\_ 3Ø \_\_\_\_\_ B. and S.G. \_\_\_\_\_  
 Size of Ground \_\_\_\_\_ Size of Entrance Switch \_\_\_\_\_ Size of Entrance Fuses \_\_\_\_\_

I certify that the proposed electric heating installation will meet the requirements of Section 5003 of Seattle Bldg. Code.  
 Date Application made 10-8-68 By [Signature] Owner or His Authorized Agent

Permission is hereby given to do the above described work, according to the conditions hereon and according to the approved plans and specifications pertaining thereto, subject to compliance with the Ordinances of the City of Seattle.

SUPERINTENDENT OF BUILDINGS

By [Signature]  
PLANS APPROVED



Date Permit Issued 10-9-68

**WARNING**

Notify Building Department by Street Address and Permit Number when ready for inspection. Work must not be covered or current turned on before inspection and O.K. for covering or service has been given by Inspector in Writing on Permit Placard. A.-Permits Phone: JU. 3-2700 EN.-Permits Phone: EM. 4-4650.

PERMIT PLACARD MUST BE KEPT POSTED ON THE WORK





75843  
PERMIT NUMBER

595560

595560 (2)  
PERMIT NUMBERCITY OF SEATTLE—DEPARTMENT OF BUILDINGS  
APPLICATION AND ELECTRICAL PERMIT

TOTAL FEE	125 <sup>00</sup>	CONT. LIC. NO. <u>H103</u>	TIME TO COMPLETE <u>2 days</u>	NO. STORIES <u>1</u>	LESS OCCUPANCY
-----------	-------------------	----------------------------	--------------------------------	----------------------	----------------

Job Address 8701 - Greenwood No.

Correct Address / Responsibility of Applicant See N/W Bell

Permits with Wrong Addresses are Canceled

Owner's Name See N/W Bell

Installation By Bopec

Owner's Address 511 50th Massachusetts

Installation Address 433 - 1st Ave No South

Installation Phone 782-9607

Installation Phone 622-7461

Application is hereby made for Permit to Install Electrical Equipment as follows: Wire for and connect phone booth.

USE OF CIRCUIT	NUMBER CIRCUITS	AMP PER CIR	120V		FEE	USE OF CIRCUIT	NUMBER CIRCUITS	AMP PER CIR	240V		FEE
			1 0	1 0 OR 3 0					1 0	3 0	
LIGHT	1	1	✓		23	50N					
LIGHT						50 VOLTS OR LESS					
CONVEYANCE						MOTOR					
CONVEYANCE						MOTOR					
APPLIANCE						MOTOR					
DISHWASHER						MISC.					
DISPOSAL											
RANGE											
WATER HEATER											
LAUNDRY											
DRYER											
PLAQUE GAS OIL FURNACE ELECTRIC						REINSTALLATION LIGHT FIXTURE*					
ELECTRIC RAIL						SUB TOTAL FEE					250
ELECTRIC HEAT						BASIC FEE					0-
A.C. UNIT						TOTAL FEE					
FEEDER						SIZE OF SERVICE SWITCH OR CIRCUIT BREAKER					
FEEDER						AMP					PHASE
SERVICE						SIZE OF SERVICE ENTRANCE CONDUCTORS					
SUB TOTAL											A.W.G.
						SIZE OF GROUND					SIZE OF ENTRANCE SWITCH

I certify that the work to be performed under this permit will be done by (1) installer and in conformance with the Seattle Electrical Code.

Day Application made 7-31-80 by Louise Canfield  
CONTRACTOR OR OWNER (OR AUTHORIZED AGENT)

Permission is hereby given to do the above described work, according to the conditions herein and according to the approved plans and specifications pertaining thereto, subject to compliance with the Ordinances of the City of Seattle.

Date Permit Issued 7-31-80

SUPERINTENDENT OF BUILDINGS,  
By E. J. Conway  
PLANS APPROVED

## WARNING

Notify Building Department by Work Address and Permit Number when ready for inspection. Work must not be covered or current turned on before inspection and O.K. for opening or service has been given by Inspector in Writing on Permit Placard. A Permits Phone: 625-2301

PERMIT PLACARD MUST BE KEPT POSTED ON THE WORK - SEE OVER -

ORIGINAL





FORM 201  
E 20913

FEE RECEIPT NUMBER

615890 (2)  
PERMIT NUMBER

CITY OF SEATTLE—DEPARTMENT OF CONSTRUCTION AND LAND USE  
APPLICATION AND ELECTRICAL PERMIT

TOTAL FEE	38.00	3440 BC 12.5K#	1 YR		SERVICE STATION
		CONT. LIC. NO.	TIME TO COMPLETE	NO. STORIES	LEGAL OCCUPANCY

ELECTRICAL PERMIT ONLY. NO OCCUPANCY OR USE ESTABLISHED UNDER THIS PERMIT.  
CORRECT ADDRESS IS RESPONSIBILITY OF APPLICANT. PERMITS WITH WRONG ADDRESSES ARE CANCELLED.

Site Address: 3701 GREENWOOD AVENUE, SEATTLE  
Owner: ISKALC  
Owner's Address: SAME AS ABOVE  
Day Phone: \_\_\_\_\_  
Installation By: GME CORP  
Installer's Address: 2402 W 75 TRAVIS WAY  
Installer's Phone: 262-118-2222

Application is hereby made for Permit to install Electrical Equipment as follows: ALTERATIONS OF TWO CANDY CIRCUITS FOR EIGHT NEW METAL HALIDE LIGHTS

USE OF CIRCUIT	NUMBER CIRCUITS	AMP PER CIR	Wiring Method			FEE
			120V 1Ø	240V 1Ø OR 3Ø	FEE	
LIGHT	2	20	110			8.00
LIGHT						
CONVENIENCE						
CONVENIENCE						
APPLIANCE						
DISHWASHER						
DISPOSAL						
RANGE						
OVEN						
WATER HEATER						
LAUNDRY						
DRYER						
FURNACE GAS OIL						
FURNACE ELECTRIC						
ELECTRIC HEAT						
ELECTRIC HEAT						
A.C. UNIT						
FEEDER						
SERVICE						
SUB-TOTAL						38.00

REINSTALLATION LIGHT FIXTURE # \_\_\_\_\_  
SUB-TOTAL FEE 38.00  
ENERGY FEE \_\_\_\_\_  
BASIC FEE 20.00  
TOTAL FEE 58.00  
SIZE OF SERVICE SWITCH OR CIRCUIT BREAKER \_\_\_\_\_ AMP \_\_\_\_\_ PHASE \_\_\_\_\_  
SIZE OF SERVICE ENTRANCE CONDUCTORS \_\_\_\_\_ A.M.S.  
SIZE OF GROUND \_\_\_\_\_  
SIZE OF ENTRANCE SWITCH \_\_\_\_\_

I certify that the work to be performed under this permit will be done by the installer and in conformance with the Seattle Electrical Code.  
Date Application made 2/10/83 19 83 By [Signature] CONTRACTOR OR OWNER OR AUTHORIZED AGENT

Permission is hereby given to do the above described work, according to the conditions hereon and according to the approved plans and specifications pertaining thereto, subject to compliance with the Ordinances of the City of Seattle.

DATE PERMIT ISSUED 2/10/83  
DIRECTOR OF CONSTRUCTION AND LAND USE  
By [Signature] PLANS APPROVED

**WARNING**

Notify Department of Construction and Land Use Re: OI, Address and Permit Number when ready for inspection. Work must not be covered or contact turned on before inspection and O.K. for covering or work has been given by Inspector in Writing on Permit Placed. A - Permits Phone: 625-2301  
PERMIT PLACARD MUST BE KEPT POSTED ON THE WORK - SEE OVER -



E272433  
FEE RECEIPT NUMBER

621415

PERMIT NUMBER

CITY OF SEATTLE—DEPARTMENT OF CONSTRUCTION AND LAND USE  
APPLICATION AND ELECTRICAL PERMIT

Microfilm

TOTAL FEE	23 <sup>50</sup>	A. WORK CA	SD	1	GAS STATION
ELECTRICAL PERMIT ONLY NO OCCUPANCY OR USE ESTABLISHED UNDER THIS PERMIT		CONT. LIC. NO.	TIME TO COMPLETE	NO. STORIES	LEGAL OCCUPANCY
Site Address: 3101 GREENWOOD N.					
CORRECT ADDRESS IS RESPONSIBILITY OF APPLICANT PERMITS WITH WRONG ADDRESSES ARE CANCELLED					
Owner	ILLIAD	Installer	POLET FLEIT		
Owner's Address	3701 GREENWOOD N	Installer's Address	3838 BUREAU N		
Pay Phone		Installer's Phone	632 7505		

Application is hereby made for Permit to install Electrical Equipment as follows: GAS SELF  
SERVICE EQUIPMENT

Wiring Method CONDUIT

USE OF CIRCUIT	NUMBER CIRCUITS	AMP PER CIR	120V 12"	240V 1-2 OR 3"	FEE	USE OF CIRCUIT	NUMBER CIRCUITS	AMP PER CIR	120V 12"	240V 1-2 OR 3"	FEE
LIGHT						SWH					
LIGHT						SEVENTY OR LESS	1		24"		43 <sup>30</sup>
CONVENIENCE						MOTOR					
CONVENIENCE						MOTOR					
APPLIANCE						MOTOR					
DISHWASHER						MISC	+		24"		17 <sup>75</sup>
DISPOSAL											
RANGE											
OVEN											
WATER HEATER											
LAUNDRY											
DRYER											
FURNACE GAS, OIL						REINSTALLATION LIGHT FIXTURES					
FURNACE ELECTRIC						SUB-TOTAL FEE					
ELECTRIC HEAT						ENERGY FEE					
ELECTRIC HEAT						BASIC FEE					30 <sup>00</sup>
A.C. UNIT						TOTAL FEE					73 <sup>30</sup>
FREEDER						SIZE OF SERVICE SWITCH OR CIRCUIT BREAKER					
SERVICE						AMP _____ PHASE _____					
						SIZE OF SERVICE ENTRANCE CONDUCTORS _____					
						AWG _____					
						SUB-TOTAL _____					
						SIZE OF UNGROUND _____					
						SIZE OF ENTRANCE SWITCH _____					

I certify that the work to be performed under this permit will be done by the installer and in conformance with the Seattle Electrical Code.

Date Application made 11/22 to 83 by [Signature]  
CONTRACTOR OR OWNER (OR AUTHORIZED AGENT)

Permission is hereby given to do the above described work, according to the conditions hereon and according to the approved plans and specifications pertaining thereto, subject to compliance with the Ordinances of the City of Seattle.

DIRECTOR OF CONSTRUCTION AND LAND USE

By [Signature]  
PLANS APPROVEDDate Permit Issued 11-22-83

WARNING

Notify Department of Construction and Land Use by Street Address and Permit Number immediately for inspection. Work must not be started or turned on before inspection and O.K. for covering or service has been given by Inspector or Building Permit Planner. A. Permits Phone: 625-2301

PERMIT PLACARD MUST BE KEPT PULGED ON THE WORK. - SEE OVER -

ORIGINAL

# Seattle Department of Construction and Land Use



Microfilm

William J. Justen, P.E. Director  
Charles Royer, Mayor

DATE: 2-2-89

To Owner or Contractor:

Inspection of the work being accomplished under Electrical Permit # 621415, at 8701 Greenwood N, indicates that you have performed work in addition to that covered by your permit, which is a violation of the Electrical Code. Therefore, an additional fee of \$ 18.70 is required before we can give further inspections or approvals of the work.

You may clear the violation by paying the additional fee within a ten (10) day period; otherwise it will be necessary for you to obtain a new permit for the additional work.

Make all checks payable to the City Treasurer and mail, along with this notice, to the address on our letterhead. If you desire a receipt, please enclose a stamped, self-addressed envelope.

WILLIAM J. JUSTEN, P.E.  
Director

by Inspector Boeck

ITEM	NO.	AMPS	FEES	NO.	AMPS	FEES	ITEM	NO.	AMPS	FEES	
RECEPTACLE	1	20				.65	RECEPTACLE				
LIGHT OUTLETS							RECEPTACLE				
SWITCHES							RECEPTACLE				
FIXTURES							RECEPTACLE				
FLOOR LIGHT							RECEPTACLE				
SWITCHES							RECEPTACLE				
SWITCH (CONDUIT)							RECEPTACLE				
NEW RECEPTACLE							RECEPTACLE				
ALARM							RECEPTACLE				
WATER HEATER							RECEPTACLE				
WELDER: AMP							RECEPTACLE				
DENTAL CHAIR							RECEPTACLE				
EXCESSIVE WIRE							RECEPTACLE				
PLUMBING AND ELECTING							RECEPTACLE				
ELECTRIC HEAT							RECEPTACLE				
ELECTRIC HEAT							RECEPTACLE				
FIBER	1	30				7.70	RECEPTACLE				
FIBER							RECEPTACLE				
BRIDGE							RECEPTACLE				
SUB-TOTAL							8.40				
								SUB-TOTAL FEE			
								ENERGY FEE			
								SALES TAX			
								TOTAL FEE			
								18.70			

Receipt No. E 2547





E 40663  
PERMITS RECEIPT NUMBER

641509

PERMIT NUMBER

CITY OF SEATTLE—DEPARTMENT OF CONSTRUCTION AND LAND USE  
APPLICATION AND ELECTRICAL PERMIT

TOTAL FEE	68 <sup>00</sup>	ESE CO 161 MW	1	Gas Station (Commercial)
		CONT LIC NO	NO. STORIES	TYPE OF OCCUPANCY

ELECTRICAL PERMIT ONLY - NO OCCUPANCY OR USE ESTABLISHED UNDER THIS PERMIT  
CORRECT ADDRESS IS RESPONSIBILITY OF APPLICANT - PERMITS WITH WRONG ADDRESSES ARE CANCELLED

PROPERTY Address: 9701 Greenwood Ave N.  
Owner: TEXACO  
Owner's Address:  
Day Phone: ZIP

Installation By: ESE CO  
Installer's Address: 1101 WALKER RD S.  
Installer's Phone: 505-3112  
ZIP: 98446

Application is hereby made for Permit to install Electrical Equipment as follows: INSTALL NEW CIRCUITS TO PUMPS AND SIGN

ITEM	WT	AMPS	120V	208V	240V	FEES	NEW	REUSE	REPAIR	REPLACE	REWORK	REUSE	REPAIR	REPLACE	REWORK
ACCEPTABLES							BOX	1							13 <sup>00</sup>
LIGHT FIXTURES							WIRE								
SWITCHES							CONDUIT								
FIXTURES							MOTOR								20 <sup>00</sup>
FLOOR LIGHT							MOTOR								
TRUCK LIGHTING							MOTOR								
TRUCK LIGHTING							MISC								
WATER HEATER							COMMUNICATION SYSTEM								
WATER HEATER							TOTAL TOTAL								33 <sup>00</sup>
OWNER COSTS							ENERGY FEE								35 <sup>00</sup>
BOX PROCESSING FEE							MISC FEE								68 <sup>00</sup>
TURNING ELECTRIC							TOTAL FEE								
ELECTRIC HEAT							SIZE OF SERVICE SWITCH OR CIRCUIT BREAKER								
ELECTRIC HEAT							SIZE OF SERVICE ENTRANCE CONDUCTORS								
FEEDER							S.C.C.								
FEEDER							SIZE OF SERVICE								
SERVICE							SIZE OF SERVICE								
SIZE OF SERVICE							SIZE OF SERVICE								
SUB-TOTAL							SIZE OF SERVICE								

I certify that the work to be performed under this permit will be done by the installer and in conformance with the Seattle Electrical Code.

Date Application made: June 24 1986 By: [Signature]  
APPLICANT OR AUTHORIZED AGENT

Permission is hereby given to do the above described work, according to the conditions hereon and according to the approved plans and specifications pertaining thereto, subject to compliance with Ordinances of the City of Seattle.

Expiration Date: ONE YEAR FROM DATE OF ISSUANCE DIRECTOR OF CONSTRUCTION AND LAND USE

Date Permit issued: 6/29/86 By: [Signature]  
PLACARD APPROVED

## WARNING

Notify Department of Construction and Land Use by Property Address and Permit Number when ready for inspection. Work must not be covered or cut off until inspected and O.K. for covering or service has been given by Inspector or Writing on Permit Placard. A - Inspection Phone: 625-2301

PERMIT PLACARD MUST BE KEPT POSTED ON THE WORK - SEE OVER -



31096

Shop Inc

FILED  
EN 14427  
A PERMIT NUMBER

CITY OF SEATTLE - DEPARTMENT OF BUILDINGS

PAID ON ACCOUNT		CONSTRUCTION OF BLDG.		LIFE OF PERMIT	90 DAYS	OCCUPANCY WILL BE	Sign
BALANCE							
TAX PRICE							
CONTRACT PRICE	200						
TOTAL FEE							

At Address 8701 - Greenwood Ave N.  
 Owner Texaco Owner's Address 8701 - Greenwood Ave N.  
 Elec. Cont'r. Neon Acme Sign Co Inc Cont'r's Address 1255 Westlake N.

Application is hereby made for Permit to install Electrical Equipment as follows: To install and connect S/F plex sign

Wiring Method \_\_\_\_\_ Total Floor Area \_\_\_\_\_

USE OF CIRCUIT	NUMBER		Watts per Circuit	Amps. per Circuit	Gauge of Wire	No. of MOTORS	Voltage	D.C. or A.C. and Phase	H.P.	Load in Amps
	Outlets	Circuits								
Light										
Convenience										
Appliance (Kitchen)										
Appliance (Laundry)										
Range										
Water Heater										
Furnace										
Dryer										
Disposal										
Electric Heat										
Electric Heat										
Electric Heat										
S/F Plex Sign		①								
Total Fee										200

Fixtures \_\_\_\_\_ Sockets \_\_\_\_\_ Receptacles \_\_\_\_\_ Switches \_\_\_\_\_

Size of Service and Meter Loop \_\_\_\_\_ B. and S. G. \_\_\_\_\_

Size of Ground \_\_\_\_\_ Size of Entrance Switch \_\_\_\_\_ Size of Entrance Fuses \_\_\_\_\_

I certify that the proposed electric heating installation will meet the requirements of Section 5003 of Seattle Building Code.

Application made January 22, 1962 by Neon Acme Sign Co Inc by Ron  
The Owner or the Authorized Agent

Permission is hereby given to do the above described work, according to the conditions hereon and according to the approved plans and specifications pertaining thereto, subject to compliance with the Ordinances of the City of Seattle.

1-22-62

SUPERINTENDENT OF BUILDINGS,

By \_\_\_\_\_



Permit Issued

PLANS APPROVED

**WARNING**

Notify Building Department by Street Address and Permit Number when ready for inspection. Work must not be covered or current turned on before inspection and O. K. for covering or service has been given by Inspector in Writing on Permit Placard.

**PERMIT PLACARD MUST BE KEPT POSTED ON THE WORK**

ORIGINAL



BN 27979  
FEE RECEIPT NUMBER

A PERMIT NUMBER

# CITY OF SEATTLE - DEPARTMENT OF BUILDINGS

## APPLICATION AND ELECTRICAL PERMIT

PAID ON ACCOUNT BALANCE						
T & M PRICE						
CONTRACT PRICE						
TOTAL FEE	203	CONSTRUCTION OF BLDG.	BLDG. DIST.	LIFE OF PERMIT	DAYS	Single Family LEGAL OCCUPANCY

At Address 8713 Greenwood Ave. No.  
 Owner B. Zok 5/4 Owner's Address \_\_\_\_\_  
 Elec. Cont'r Electric Home Service Inc Cont'r's Address 7613 Greenwood Ave No.

Application is hereby made for Permit to install Electrical Equipment as follows:  
— Move Meter —

Total Floor Area \_\_\_\_\_ Wiring Method \_\_\_\_\_

USE OF CIRCUIT	NUMBER		Watts Per Circuit	Amps. per Circuit	Gauge of Wire	No. of MOTORS	Voltage	D.C. or A.C. and Phase	H.P.	Load in Amps.
	Outlets	Circuits								
Light										
Convenience										
Appliance (Kitchen)										
Appliance (Laundry)										
Range										
Water Heater										
Furnace										
Dryer										
Disposal <input type="checkbox"/> Dishwasher <input type="checkbox"/>										
Feeder										
Sign										
Electric Heat										
Misc.										

Sockets Yes  No  Number of Sockets \_\_\_\_\_ Receptacles \_\_\_\_\_ Switches \_\_\_\_\_

Size of Service and Meter Loop 1  $\phi$  \_\_\_\_\_ 3  $\phi$  \_\_\_\_\_ B. and S.G. \_\_\_\_\_

Size of Ground \_\_\_\_\_ Size of Entrance Switch \_\_\_\_\_ Size of Entrance Fuses \_\_\_\_\_

I certify that the proposed electric heating installation will meet the requirements of Section 5003 of Seattle Bldg. Code.  
 Date Application made \_\_\_\_\_, 19\_\_\_\_ By Raymond  
The Owner or His Authorized Agent

Permission is hereby given to do the above described work, according to the conditions hereon and according to the approved plans and specifications pertaining thereto, subject to compliance with the Ordinances of the City of Seattle.

SUPERINTENDENT OF BUILDINGS,

By [Signature]  
PLANS APPROVED

Date Permit Issued 23 Oct 64



**WARNING**

Notify Building Department by Street Address and Permit Number when ready for inspection. Work must not be covered or current turned on before inspection and O.K. for covering or service has been given by Inspector in Writing on Permit Placard. A.—Permits Phone: JU. 3-2700 EN.—Permits Phone: EM. 4-4650.

**PERMIT PLACARD MUST BE KEPT POSTED ON THE WORK**

ORIGINAL





13458  
FEE RECEIPT NUMBER

THIS PERMIT ISSUED BY CENTRAL OFFICE

EN 43200

A O.K.  
PERMIT NUMBER

PAID IN FULL

CITY OF SEATTLE-DEPARTMENT OF BUILDINGS  
APPLICATION AND ELECTRICAL PERMIT

B

PAID ON ACCOUNT BALANCE		CONSTRUCTION OF BLDG.	BLDG. DIST.	90 DAYS LIFE OF PERMIT	Service Station LEGAL OCCUPANCY
T & M PRICE					
CONTRACT PRICE	4000.00				
TOTAL FEE	70.00				

At Address 8701-13 Greenwood Ave. N.  
 Owner Texaco Owner's Address 8319 Alvarado N.  
 Elec. Cont'r Seattle Elect. Co. Cont'r's Address SU. 3-2277  
 Cont'r's Phone 8

Application is hereby made for Permit to install Electrical Equipment as follows: as per plans

Total Floor Area \_\_\_\_\_ Wiring Method \_\_\_\_\_

USE OF CIRCUIT	NUMBER		Watts Per Circuit	Amps. per Circuit	Gauge of Wire	No. of MOTORS	Voltage	D.C. or A.C. and Phase	H.P.	Load in Amps.
	Outlets	Circuits								
Light	Panel "L"		-light, heat, signs, pump mtrs, Misc outlets							
Convenience	Service		115/230V 1Ø							
Appliance (Kitchen)			2"Ø 2-1/Ø 1-2/Ø TBW 1Ø							
Appliance (Laundry)			1-200A Main CB							
Range			#2 gr							
Water Heater			T.C. L. 193A							
Furnace			(1/22/68 Wellons)							
Dryer										
Disposal <input type="checkbox"/> Dishwasher <input type="checkbox"/>										
Feeder										
Sign										
Electric Heat										
Misc.										

Sockets Yes  No  Number of Sockets incl. Receptacles \_\_\_\_\_ Switches \_\_\_\_\_

Size of Service and Meter Loop 1Ø 3/Ø THW in 2" 3Ø \_\_\_\_\_ B. and S.G.

Size of Ground #2 Size of Entrance Switch 200 BKR Size of Entrance Fuses \_\_\_\_\_

I certify that the proposed electric heating installation will meet the requirements of Section 5093 of Seattle Bldg. Code.

Date Application made 12/20/67 19 \_\_\_\_\_ By [Signature]  
The Owner or his Authorized Agent

Permission is hereby given to do the above described work, according to the conditions hereon and according to the approved plans and specifications pertaining thereto, subject to compliance with the Ordinances of the City of Seattle.

SUPERINTENDENT OF BUILDINGS,

By [Signature]  
PLANS APPROVED



Date Permit Issued 1-5-68

**WARNING**

Notify Building Department by Street Address and Permit Number when ready for inspection. Work must not be covered or current turned on before inspection and O.K. for covering or service has been given by Inspector in Writing on Permit Placard. A.-Permits Phone: JU. 3-2700 EN.-Permits Phone: EM. 4-4650.

PERMIT PLACARD MUST BE KEPT POSTED ON THE WORK







Stop

EN 43202

13470

THIS PERMIT IS BY CENTRAL OFFICE

A 0.6 PERMIT NUMBER

PEP RECEIPT NUMBER

CITY OF SEATTLE-DEPARTMENT OF BUILDINGS

APPLICATION AND ELECTRICAL PERMIT

B

PAID ON ACCOUNT BALANCE					
T & M PRICE					
CONTRACT PRICE	3 <sup>50</sup>			60. DAYS	516W
TOTAL FEE		CONSTRUCTION OF BLDG.	BLDG. DIST.	LIFE OF PERMIT	LEGAL OCCUPANCY

At Address 8703 GREEN WOOD AVE NO

Owner TAXADO INC Owner's Address 700 REPUBLIC BLDG

Elec. Cont'r PBR CO Cont'r's Address 12510 15TH NE SEATTLE

Cont'r's Phone EA-24673

Application is hereby made for Permit to install Electrical Equipment as follows: WIRE & CONNECT SIGN

Total Floor Area Wiring Method

USE OF CIRCUIT	NUMBER		Watts Per Circuit	Amps. per Circuit	Gauge of Wire	No. of MOTORS	Voltage	D.C. or A.C. and Phase	H.P.	Load in Amps.
	Outlets	Circuits								
Light										
Convenience										
Appliance (Kitchen)										
Appliance (Laundry)										
Range										
Water Heater										
Furnace										
Dryer										
Disposal <input type="checkbox"/> Dishwasher <input type="checkbox"/>										
Feeder										
Sign	1	2				1	1250		2	
Electric Heat										
Misc.										

Sockets Yes  No  Number of Sockets Receptacles Switches

Size of Service and Meter Loop 1Ø 3Ø B. and S.G.

Size of Ground Size of Entrance Switch Size of Entrance Fuses

I certify that the proposed electric heating installation will meet the requirements of Section 500.3 of Seattle Bldg. Code.

Date Application made JAN. 5, 1967 By Michael C. Kathan The Owner or His Authorized Agent

Permission is hereby given to do the above described work, according to the conditions hereon and according to the approved plans and specifications pertaining thereto, subject to compliance with the Ordinances of the City of Seattle.

SUPERINTENDENT OF BUILDINGS,

INDEX

By [Signature]

CARD

PLANS APPROVED

Date Permit Issued 1-5-67

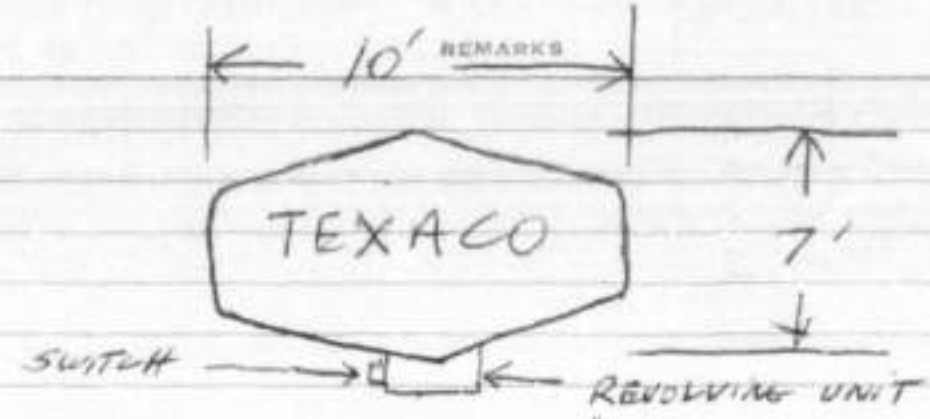
WARNING

Notify Building Department by Street Address and Permit Number when ready for inspection. Work must not be covered or current turned on before inspection and O.K. for covering or service has been given by inspector in writing on Permit Placard. A.-Permits Phone: JU. 3-2700 EN.-Permits Phone: EM. 4-4650.

PERMIT PLACARD MUST BE KEPT POSTED ON THE WORK

ORIGINAL

REPORT OF INSPECTOR

DATE OF VISIT	MADE BY	REMARKS																								
																										
		<table border="0" style="width: 100%; border-collapse: collapse;"> <tr> <td style="width: 50%; text-align: right;">TOTAL VA</td> <td style="width: 50%; text-align: left;">1587</td> </tr> <tr> <td style="text-align: right;">TOTAL AMPS</td> <td style="text-align: left;">13.8</td> </tr> <tr> <td style="text-align: right;">INCAND. LAMPS</td> <td></td> </tr> <tr> <td style="text-align: right;">VA</td> <td></td> </tr> <tr> <td style="text-align: right;">H.P. MOTOR @</td> <td style="text-align: left;">A = VA</td> </tr> <tr> <td style="text-align: right;">TRANS @</td> <td style="text-align: left;">VA EA = VA</td> </tr> <tr> <td style="text-align: right;">TRANS @</td> <td style="text-align: left;">VA EA = VA</td> </tr> <tr> <td style="text-align: right;">TRANS @</td> <td style="text-align: left;">VA EA = VA</td> </tr> <tr> <td style="text-align: right;">3 LAMP BALLASTS @</td> <td style="text-align: left;">A EA = A</td> </tr> <tr> <td style="text-align: right;">4 LAMP BALLASTS @</td> <td style="text-align: left;">A EA = A</td> </tr> <tr> <td style="text-align: right;">3 LAMP BALLASTS @</td> <td style="text-align: left;">A EA = A</td> </tr> <tr> <td style="text-align: right;">2 LAMP BALLASTS @</td> <td style="text-align: left;">A EA = A</td> </tr> </table>	TOTAL VA	1587	TOTAL AMPS	13.8	INCAND. LAMPS		VA		H.P. MOTOR @	A = VA	TRANS @	VA EA = VA	TRANS @	VA EA = VA	TRANS @	VA EA = VA	3 LAMP BALLASTS @	A EA = A	4 LAMP BALLASTS @	A EA = A	3 LAMP BALLASTS @	A EA = A	2 LAMP BALLASTS @	A EA = A
TOTAL VA	1587																									
TOTAL AMPS	13.8																									
INCAND. LAMPS																										
VA																										
H.P. MOTOR @	A = VA																									
TRANS @	VA EA = VA																									
TRANS @	VA EA = VA																									
TRANS @	VA EA = VA																									
3 LAMP BALLASTS @	A EA = A																									
4 LAMP BALLASTS @	A EA = A																									
3 LAMP BALLASTS @	A EA = A																									
2 LAMP BALLASTS @	A EA = A																									
1-12-68	Riterson	O. K. FOR COVERING Label 4310																								
4-9-68	Clash	O. K. TO CONNECT SERVICE																								
		FINAL O. K.																								

DO NOT WRITE IN THIS MARGIN



23153

FEE RECEIPT NUMBER

THIS PERMIT ISSUED BY CENTRAL OFFICE

CITY OF SEATTLE-DEPARTMENT OF BUILDINGS

APPLICATION AND ELECTRICAL PERMIT

B

PAID ON ACCOUNT BALANCE					
T & M PRICE					
CONTRACT PRICE	3 <sup>00</sup>			90 DAYS	Phone booth
TOTAL FEE		CONSTRUCTION OF BLDG.	BLDG. DIST.	TYPE OF PERMIT	LEGAL OCCUPANCY

At Address 8701 Greenwood No  
 Owner Joe W Bee Owner's Address 811-50 Massachusetts  
 Elec. Cont'r City Electric & Fixture Co Cont'r's Address 433-8th No  
 Cont'r's Phone wa 2 7461

Application is hereby made for Permit to install Electrical Equipment as follows: Install Lin #46577  
phone booth

Total Floor Area \_\_\_\_\_ Wiring Method \_\_\_\_\_

USE OF CIRCUIT	NUMBER		Watts Per Circuit	Amps. per Circuit	Gauge of Wire	No. of MOTORS	Voltage	D.C. or A.C. and Phase	H.P.	Lead in Amps.
	Outlets	Circuits								
Light	1	In			12					
Convenience										
Appliance (Kitchen)										
Appliance (Laundry)										
Range										
Water Heater										
Furnace										
Dryer										
Disposal <input type="checkbox"/> Dishwasher <input type="checkbox"/>										
Feeder										
Sign										
Electric Heat										
Misc.										

Sockets Yes  No  Number of Sockets 2 Receptacles \_\_\_\_\_ Switches \_\_\_\_\_

Size of Service and Meter Loop 1  $\phi$  \_\_\_\_\_ 3  $\phi$  B. and S.G. \_\_\_\_\_

Size of Ground \_\_\_\_\_ Size of Entrance Switch 2 Size of Entrance Fuses \_\_\_\_\_

I certify that the proposed electric heating installation will meet the requirements of Section 5003 of Seattle Bldg. Code.

Date Application made 10-8-68, 19 \_\_\_\_\_ By Joe W Bee  
 The Owner or His Authorized Agent

Permission is hereby given to do the above described work, according to the conditions hereon and according to the approved plans and specifications pertaining thereto, subject to compliance with the Ordinances of the City of Seattle.

SUPERINTENDENT OF BUILDINGS,

By W. With

Date Permit Issued 10-8-68

PLANS APPROVED

**WARNING**

Notify Building Department by Street Address and Permit Number when ready for inspection. Work must not be covered or current turned on before inspection and O.K. for covering or service has been given by Inspector in Writing on Permit Placard, A.-Permits Phone: JU. 3-2700 EN.-Permits Phone: EM. 4-4650.

PERMIT PLACARD MUST BE KEPT POSTED ON THE WORK



AD 10171  
 FEE IN - TICKET NUMBER

A 723074  
 PERMIT NUMBER

**CITY OF SEATTLE—DEPARTMENT OF CONSTRUCTION AND LAND USE**  
**APPLICATION AND ELECTRICAL PERMIT**

TOTAL FEE	142.80	TAKENEL24256	-	TEMP/CONST.
		CONT. LIC. NO.	NO. STORIES	TYPE OF OCCUPANCY

PROPERTY Address: 8701 GREENWOOD AVE. N. ZIP 981

Owner: \_\_\_\_\_ Installation By: DAVE MACIEKA

Owner's Address: \_\_\_\_\_ Installer's Address: 6011 STANTON PL. NW

Phone: \_\_\_\_\_ CITY \_\_\_\_\_ ZIP \_\_\_\_\_ Phone: \_\_\_\_\_ CITY SEA ZIP 98117

Application is hereby made for Permit to install Electrical Equipment as follows: TEMP. POWER POLE

ITEM	NO.	AMPS	Wiring Method				FEE
			120V 1Ø	208V 3Ø W/CH	208V 3Ø W/OCH	480V 3Ø	
RECEPTACLES							
LIGHT OUTLETS							
SWITCHES							
FIXTURES (COMM)							
FLOOD LIGHT							
TRACK LIGHTING (TOTAL FOOTAGE)							
APPLIANCES (CONDENSING UNIT)	15-25A						
DIRECTLY WIRED	30-50A						
E-TRAC							
WATER HEATER							
CHIMNEY (COMM)							
INDUSTRY PROCESSING UNIT							
STORAGE ELECTRICAL							
ELECTRIC CABINETS PER UNIT							
ELECTRIC TRAY							
FEEDER	2	20				17.20	
FEEDER	7	30				30.80	
SERVICE	1	100				43.00	
NUMBER OF METERS						97.80	
SUB-TOTAL						97.80	
SIZE OF SERVICE SWITCH OR CIRCUIT BREAKER							
AMP							PHASE
SIZE OF SERVICE ENTRANCE CONDUCTORS							
SIZE OF GROUND							A.W.G.
SIZE OF ENTRANCE SWITCH							

I certify that the work to be performed under this permit will be done by the installer and in conformance with the Seattle Electrical Code.

Date Application made Oct. 24 1994 By DAVE MACIEKA (FAN)  
 CONTRACTOR OR OWNER (OR AUTHORIZED AGENT)

Permission is hereby given to do the above described work, according to the conditions hereon and according to the approved plans and specifications pertaining thereto, subject to compliance with Ordinances of the City of Seattle.

Expiration Date - ONE YEAR FROM DATE OF ISSUANCE

Date Permit issued 10.24.94 By [Signature]  
 DIRECTOR OF CONSTRUCTION AND LAND USE

**WARNING**

Notify Department of Construction and Land Use by Property Address and Permit Number when ready for inspection. Work must not be covered or current turned on before inspection and O.K. for re-wiring or service has been given by Inspector in Writing on Permit. Information Phone: 684-8900

**PERMIT JOB COPY MUST BE KEPT POSTED ON THE WORK — SEE OVER —**

IF THE IMAGE YOU ARE VIEWING IS NOT AS CLEAR AS THIS, THEN THE ORIGINAL WAS A POOR DOCUMENT. DCLU MICROFILM LAB 1994





AD 10171  
FEE RECEIPT NUMBER

MICROFILMED 723074  
PERMIT NUMBER

### CITY OF SEATTLE—DEPARTMENT OF CONSTRUCTION AND LAND USE APPLICATION AND ELECTRICAL PERMIT

TOTAL FEE	142.80	TAXE MCL 24256	-	TEMP/CONST.
PROPERTY Address: 8701 GREENWOOD AV. N.		CONT. LIC. NO.	NO. STORES	TYPE OF OCCUPANCY
ELECTRICAL PERMIT ONLY - NO OCCUPANCY OR USE ESTABLISHED UNDER THIS PERMIT				
CORRECT ADDRESS IS RESPONSIBILITY OF APPLICANT - PERMITS WITH WRONG ADDRESSES ARE CANCELLED				
Owner:	Installation By: DAVE MACIEKA		ZIP 98117	
Owner's Address:	Installer's Address: 2611 STANTON PL. NW		CITY SEA	
Phone:	CITY	ZIP	Phone:	ZIP 98117

Application is hereby made for Permit to install Electrical Equipment as follows: TEMP. FULLY DONE

ITEM	NO.	AMPS	120V	200V	ITEM	NO.	120V	200V	AMP	FEE
RECEPTACLES					WIRING					
LIGHT OUTLETS					LOW VOLTAGE SERVICES					
SWITCHES					LOW VOLTAGE CONTROL UNIT					
PICTURES (COMM)					MOTOR					
FLOOD LIGHT					MOTOR					
TRACK LIGHTS (TOTAL FEET)					MOTOR					
APPLIANCES (CONVENTIONAL OR DIRECT WIRING)	10-25A				MISC.					
X-RAY										
WATER HEATER					COMMUNICATION SYSTEM (TOTAL FEET)					
DIMMER (COMM)										
DATA PROCESSING UNIT										
FLUORESCENT ELECTRIC										
ELECTRIC HEAT (WATTS PER UNIT)										
ELECTRIC HEAT (WATTS PER UNIT)										
FEEDER	2	20								
FEEDER	2	30								
SERVICE	1	100								
NUMBER OF METERS										
SUB-TOTAL										97.80
SIZE OF SERVICE SWITCH OR CIRCUIT BREAKER										
SIZE OF SERVICE ENTRANCE CONDUCTORS										
SIZE OF GROUND										
SIZE OF ENTRANCE SWITCH										
SUB TOTAL FEE										97.80
ENERGY FEE										45.00
BASIC FEE										0.00
TOTAL FEE										142.80

I certify that the work to be performed under this permit will be done by the installer and in conformance with the Seattle Electrical Code.

Date Application made Oct. 24 1994 By DAVE MACIEKA (FAN)  
CONTRACTOR OR OWNER OR AUTHORIZED AGENT

Permission is hereby given to do the above described work, according to the conditions hereon and according to the approved plans and specifications pertaining thereto, subject to compliance with Ordinances of the City of Seattle.

Expiration Date - ONE YEAR FROM DATE OF ISSUANCE DIRECTOR OF CONSTRUCTION AND LAND USE

Date Permit Issued 10.24.94 By [Signature]

**WARNING**

Notify Department of Construction and Land Use by Property Address and Permit Number when ready for inspection. Work must not be covered or current turned on before inspection and O.K. for covering or service has been given by Inspector in Writing on Permit. Information Phone: 684-6900

PERMIT JOB COPY MUST BE KEPT POSTED ON THE WORK -- SEE OVER --

0000-5007

IF THE IMAGE YOU ARE VIEWING IS NOT AS CLEAR AS THIS, THEN THE ORIGINAL WAS A POOR DOCUMENT. DCU M. R. 00154 LAB 1994













B42317  
FEE RECEIPT NUMBER

5271

743197  
PERMIT NUMBER

CITY OF SEATTLE—DEPARTMENT OF CONSTRUCTION AND LAND USE  
APPLICATION AND ELECTRICAL PERMIT WITH PLANS

TOTAL FEE	2377-	Electrical 1021M	1 Year	1	Commercial
		CONT. LIC. NO.	TIME TO COMPLETE	NO. STORIES	LEGAL OCCUPANCY
Job Address	8701 Greenwood Ave N. Zip 98106				
Owner	Walgreens Pharmacy		Installed By Electrical Services Inc		
Owner's Address	8701 Greenwood Ave N		Installer's Address P.O. Box 17125		
Phone	Seattle	Zip 98106	Phone 285-7800	City Seattle	Zip 98107

OK #2

Application is hereby made for Permit to install Electrical Wiring and Equipment per Plans and Specifications as follows:

COST VALUATION	CONTRACT COST	ESTIMATED COST	FEE
\$1,000 OR LESS			
1,001 - 5,000			
5,001 - 10,000			
10,001 - 25,000			
25,001 AND OVER		\$125,000.00	2264-
		ENERGY FEE	113-

Wiring Methods

New Construction  Remodel  Complete Installation  Partial Installation

I certify that the work to be performed under this permit will be done by the installer and in conformance with the Seattle Electrical Code.

By: *[Signature]*  
CONTRACTOR OR OWNER (OR AUTHORIZED AGENT)

Permission is hereby given to do the above described work, according to the conditions hereon and according to the approved plans and specifications pertaining thereto, subject to compliance with the Ordinances of the City of Seattle.

FOR DIRECTOR OF CONSTRUCTION AND LAND USE		
Application Received	Plans Approved	Permit Issued
Date 10-15-96	Date 10/29/96	Date 10/29/96
By <i>[Signature]</i>	By <i>[Signature]</i>	By <i>[Signature]</i>

WARNING

Notify Department of Construction and Land Use by Street Address and Permit Number when ready for inspection. Work must not be covered or curtains turned on before inspection and U.I. for covering or service has been given by Inspector in Writing on Permit. Information phone: 364-8000.

PERMIT PLACARD MUST BE KEPT POSTED ON THE WORK

DROWAL

00000555

IF THE IMAGE YOU ARE VIEWING IS NOT CLEAR AS THIS, THEN THE IMAGE WAS A POOR DOCUMENT. DCLU MICROFILM PROCESSING - 1996

CITY OF SEATTLE  
DEPARTMENT OF CONSTRUCTION AND LAND USE  
**ELECTRICAL PERMIT INSPECTION REPORT**

741646  
PERMIT NUMBER

DATE: 9-13-96 PLAN TYPE: OC ADDRESS: 8701 Greenwood Av. N.  
CONTRACTOR: ELECTRICAL SERVICES JOB SITE: \_\_\_\_\_

TYPE OF INSPECTION			
	APPROVED	NOT APP.	
<input type="checkbox"/> COVER UNDERGROUND	<input type="checkbox"/>	<input type="checkbox"/>	<input type="checkbox"/> COMMUNICATION
<input type="checkbox"/> COVER SLAB	<input type="checkbox"/>	<input type="checkbox"/>	<input type="checkbox"/> SECURITY SYSTEM
<input type="checkbox"/> COVER FLOOR	<input type="checkbox"/>	<input type="checkbox"/>	<input type="checkbox"/> FIRE ALARM
<input type="checkbox"/> COVER WALLS	<input type="checkbox"/>	<input type="checkbox"/>	<input type="checkbox"/> LOW VOLTAGE
<input type="checkbox"/> COVER CEILING	<input type="checkbox"/>	<input type="checkbox"/>	<input checked="" type="checkbox"/> TEMPORARY SERVICE
<input type="checkbox"/> PARTIAL COVER	<input type="checkbox"/>	<input type="checkbox"/>	<input type="checkbox"/> SERVICE
<input type="checkbox"/> FEEDER	<input type="checkbox"/>	<input type="checkbox"/>	<input checked="" type="checkbox"/> FINAL
<input type="checkbox"/> FEEDER, MISC.	<input type="checkbox"/>	<input type="checkbox"/>	<input type="checkbox"/>

<input type="checkbox"/> BLANKET DO NOT CLEAR	<input type="checkbox"/> OK TEMP. ELECT.	<input checked="" type="checkbox"/> PERMIT CLEARED
<input type="checkbox"/> BLANKET PERMIT VALUE: _____		<input checked="" type="checkbox"/> REGULAR HOURS
INSPECTOR ID: _____	Phone #: <u>6849445</u>	<input type="checkbox"/> OVERTIME HOURS
SIGNED: <u>[Signature]</u>		INSPECTION TIME: _____

DESCRIPTION/CORRECTIONS/CONDITIONS:

---

---

---

---

---

---

---

---

---

---

WARNING: CORRECTIONS MUST BE COMPLETED WITHIN \_\_\_\_\_ WORKING DAYS  
CALL FOR RE-INSPECTION

IF THE IMAGE YOU ARE VIEWING IS NOT CLEAR AS THIS, THEN THE IMAGE WAS A POOR DOCUMENT. DCU MICROFILM PROCESSING - 1996

6849445



CITY OF SEATTLE—

MICROFILMED

RECEIPT NUMBER

DEPARTMENT OF CONSTRUCTION AND LAND USE

05072

APPLICATION AND PERMIT FOR REFRIGERATION

PERMIT NUMBER

PERMIT FEE	145.00	113712 000	COMM
TOTAL FEE		SEATTLE REFRIGIAR COND. LIC. #	LEGAL OCCUPANCY

No occupancy or use is established by this permit.

Job Address 8701 Greenwood Ave N Seattle WA 98103

CORRECT ADDRESS IS RESPONSIBILITY OF APPLICANT—PERMITS WITH WRONG ADDRESSES ARE CANCELLED

Owner Walgreens # 3515 Installation By Seattle Refrigeration  
 Owner's Address 2 Walnut Rd Duvall Installer's Address 3702 W Bailey Way # 300  
 Installation Phone 760015 Ill Installer's Phone 26-833-1500 To 92002

	NO.	COST
MINIMUM PERMIT FEE		25.00
Up to 5 H.P.	4	116.00
5 up to 25 H.P.		
25 up to 100 H.P.		
100 up to 500 H.P.		
500 H.P. or more		
Alterations & Repairs		
Materials and Labor		
\$1000. or Less		
\$1000.01 to \$5000.		
Over \$5000.		
Amount		
Temp. 10 day instal.		
PERMIT COST		155.00

PL-AP-102 CS 13.12.7

1. This permit authorizes the installer to undertake and perform work only in accordance with current laws, ordinances, and rules and regulations.
2. Issuance of this permit does not constitute an approval of the site or work contemplated, or a representation that the site or work will meet current standards. Any representations to the contrary are void.
3. All work must be inspected by the department upon completion and before covering.
4. This permit is not transferable to another installer or to another property.

I certify that the work to be performed under this permit will be done by the installer and in conformance with the Seattle Mechanical Code.

By John DeMa  
 Contractor or owner (or authorized agent)

Permission is hereby given to do the above, according to the conditions stated hereon and on attachments and according to the approved plans and specifications pertaining thereto, subject to compliance with the Ordinances of the City of Seattle.

DATE PERMIT ISSUED 6/10/97 By B. Jensen  
 DIRECTOR OF CONSTRUCTION AND LAND USE

This permit expires one year from the date of issuance

WARNING

NOTIFY DEPARTMENT OF CONSTRUCTION AND LAND USE (684-8900) BY STREET ADDRESS AND PERMIT NUMBER WHEN READY FOR INSPECTION. INSTALLERS MUST CALL FOR FINAL INSPECTION WHEN JOB IS COMPLETED.

PERMIT PLACARD MUST BE KEPT POSTED ON THE JOB.

IF THE IMAGE YOU ARE VIEWING IS NOT CLEAR AS THIS, THEN THE IMAGE WAS A POOR DOCUMENT. DCLU MICROFILM RECORDS - 1997

COMM 10



13867  
FEE RECEIPT NUMBER

#403

749079  
PERMIT NUMBER

CITY OF SEATTLE - DEPARTMENT OF CONSTRUCTION AND LAND USE  
APPLICATION AND ELECTRICAL PERMIT

TOTAL FEE	45.45	INTERSECTION	:	RETAIL
		CONT. LIC. NO.	NO. STORIES	LEGAL OCCUPANCY

ELECTRICAL PERMIT ONLY - NO OCCUPANCY OR USE ESTABLISHED UNDER THIS PERMIT

Job Address 8701 GREENWOOD AVE N. Zip 981 03

Legal Address SAME Assessor's Parcel No. \_\_\_\_\_  
CORRECT ADDRESS IS RESPONSIBILITY OF APPLICANT. PERMITS WITH WRONG ADDRESSES ARE CANCELLED.

Owner WALGREENS Installed By INTERCEPT CONTROL SYSTEMS

Owner's Address SAME Installer's Address P.O. Box 1316 Kirkland

Phone \_\_\_\_\_ City \_\_\_\_\_ Zip \_\_\_\_\_ Phone 854-3030 City \_\_\_\_\_ Zip 98035

Application is hereby made for Permit to install Electrical Equipment as follows: FIRE ALARM

ITEM	NO.	AMPS	120V 14	200V 277V 14 OR 18	480V 58	FEE	ITEM	NO./ HP	120V 14	200V 277V 14 OR 18	480V 58	FEE
RECEPTACLES							WIRING					
LIGHT OUTLETS							LOW VOLTAGE DEVICES	12				2.80
SWITCHES							LOW VOLTAGE CONTROL UNIT	1				2.65
FIXTURES (EACH)							MOTOR					
FLOOD LIGHT							MOTOR					
TRUCK LIGHTING (TOTAL FOOTAGE)							MOTOR					
APPLIANCES CORD PLUG	15-25A						MISC.					
DIRECT WIRED	30-50A						COMMUNICATION SYSTEM (TOTAL FOOTAGE)					
E-RAY												
WATER HEATER												
DISHWASHER												
PROCESSING UNIT							SUB TOTAL FEE					10.45
ELECTRICAL							ENERGY FEE					
ELECTRIC HEAT (WATTS PER LINE)							BASIC FEE					35.00
ELECTRIC HEAT (WATTS PER LINE)							TOTAL FEE					45.45
FREEDER							SIZE OF SERVICE SWITCH OR CIRCUIT BREAKER					
FREEDER							AMP PHASE					
SERVICE							SIZE OF SERVICE ENTRANCE CONDUCTORS					
SERVICE							AWG					
NUMBER OF SERVICES							SIZE OF GROUND SIZE OF ENTRANCE SWITCH					
SUB-TOTAL												

I certify that the work to be performed under this permit will be done by the installer and in accordance with the Seattle Electrical Code.

Date Application made 5-6 1997 By [Signature]

Permission is hereby given to do the above described work, according to the conditions hereon and according to the approved plans and specifications pertaining thereto, subject to compliance with Ordinances of the City of Seattle.

Expiration Date ONE YEAR FROM DATE OF ISSUANCE DIRECTOR OF CONSTRUCTION AND LAND USE

Date Permit issued 5/15/97 By [Signature]

WARNING Notify Department of Construction and Land Use by Property Address and Permit Number when ready for inspection. Work must not be covered or current turned on before inspection and O.K. for lowering or service has been given by Inspector in Writing of Permit. Information Phone: 684-6900.

PERMIT JOB COPY MUST BE KEPT POSTED ON THE WORK - SEE OVER -

ORIGINAL

5000

IF THE IMAGE YOU ARE VIEWING IS NOT CLEAR AS THIS, THEN THE IMAGE WAS A POOR DOCUMENT. DCLU MICROFILM RECORDS - 1997





019522  
FEE RECEIPT NUMBER

750256  
PERMIT NUMBER

**CITY OF SEATTLE - DEPARTMENT OF CONSTRUCTION AND LAND USE  
APPLICATION AND ELECTRICAL PERMIT**

TOTAL FEE	61.10	CONT. LIC. NO.	NO. STORES	LEGAL OCCUPANCY
ELECTRICAL PERMIT ONLY - NO OCCUPANCY OR USE ESTABLISHED UNDER THIS PERMIT				
Job Address	8701 B. Greenwood Ave. N.	Zip	98133	
Legal Address	Same	CORRECT ADDRESS IS RESPONSIBILITY OF APPLICANT - PERMITS WITH WRONG ADDRESSES ARE CANCELLED		
Owner	WHLgreens	Installed By	DTR	
Owner's Address	300 Wilcox Ave Deerfield IL	Installer's Address	5015 Pacific Hwy E. Sec. 13-W	
Phone	City Deerfield IL 60015	Phone	206-922-0741 City File WA 98124	

Application is hereby made for Permit to install Electrical Equipment as follows:

ITEM	NO.	AMPS	120V	200V	277V	480V	FEE	ITEM	NO.	120V	200V	277V	480V	FEE
RECEPTACLES								SWCH						
LIGHT OUTLETS								LOW VOLTAGE DEVICES	29					13.00
SWITCHES								LOW VOLTAGE CONTROL UNIT						8.10
FIXTURES (CONV.)								MOTOR EXHAUST FANS						
FLOOD LIGHT								MOTOR						
TRACK LIGHTING (TOTAL FOOTAGE)								MOTOR						
APPLIANCES (CORDPLUG OR DIRECT WIRE)	15-25A							MISC						
WATER HEATER								SMOKE DETECTORS						
DINER COMM.								COMMUNICATION SYSTEM (TOTAL FOOTAGE)						
DATA PROCESSING UNIT								Dextra terminals						
FURNACE ELECTRIC								SUB TOTAL FEE						26.10
ELECTRIC HEAT (WATTS PER UNIT)								ENERGY FEE						35.00
ELECTRIC HEAT (WATTS PER UNIT)								BASIC FEE						61.10
ELECTRIC HEAT (WATTS PER UNIT)								TOTAL FEE						
FEEDER								SIZE OF SERVICE SWITCH OR CIRCUIT BREAKER						
FEEDER								AMP						
SERVICE								PHASE						
NUMBER OF METERS								SIZE OF SERVICE ENTRANCE CONDUCTORS						
SUB-TOTAL								A.W.G.						
								SIZE OF GROUND						
								SIZE OF ENTRANCE SWITCH						

I certify that the work to be performed under this permit will be done by the installer and in conformance with the Seattle Electrical Code.

Date Application made 6-22, 1997 By Mark S. Kountz  
CONTRACTOR OR OWNER (OR AUTHORIZED AGENT)

Permission is hereby given to do the above described work, according to the conditions herein and according to the approved plans and specifications pertaining thereto, subject to compliance with Ordinances of the City of Seattle.

Expiration Date ONE YEAR FROM DATE OF ISSUANCE **DIRECTOR OF CONSTRUCTION AND LAND USE**  
Date Permit Issued 6/23/97 By [Signature]

**WARNING**

Notify Department of Construction and Land Use by Property Address and Permit Number when ready for inspection. Work must not be covered or current turned on before inspection and O.K. for covering or service has been given by Inspector in Writing on Permit. Information Phone: 684-8900.

PERMIT JOB COPY MUST BE KEPT POSTED ON THE WORK - SEE OVER - ORIGINAL

CC-0-N-CC-7-CC

IF THE IMAGE YOU ARE VIEWING IS NOT CLEAR AS THIS, THEN THE IMAGE WAS A POOR DOCUMENT. DCLU MICROFILM RECORDS - 1997

21314  
FEE RECEIPT NUMBER

750739  
PERMIT NUMBER

CITY OF SEATTLE - DEPARTMENT OF CONSTRUCTION AND LAND USE  
APPLICATION AND ELECTRICAL PERMIT

TOTAL FEE 46.75 MURZAR-LP III LW 2 Drug Store  
 CONT. LIC. NO. NO. STORES LEGAL OCCUPANCY  
 ELECTRICAL PERMIT ONLY - NO OCCUPANCY OR USE ESTABLISHED UNDER THIS PERMIT  
 Job Address 8701 Greenwood Ave N. Zip 98103  
 Legal Address Same  
 CORRECT ADDRESS IS RESPONSIBILITY OF APPLICANT. PERMITS WITH WRONG ADDRESSES ARE CANCELLED.  
 Owner Walgreens installed by Murzak  
 Owner's Address 8701 Greenwood Ave N. Installer's Address 200 So. Occas  
 Phone N/A City Seattle Zip 98108  
 Application is hereby made for Permit to install Electrical Equipment as follows: Paging and Sound System

ITEM	NO.	AMPS	120V 1Ø	208V 277V 3Ø	480V 3Ø	FEE	ITEM	NO./ 1Ø	120V 1Ø	208V 277V 3Ø	480V 3Ø	FEE
RECEPTACLES							BOX					
LIGHT OUTLETS							LOW VOLTAGE DEVICES	14				9.10
SWITCHES							LOW VOLTAGE CONTROL UNIT	1				2.65
FIXTURES (COMM.)							MOTOR EXHAUST FAN					
FLOODLIGHT							MOTOR					
TRACK LIGHTING (TOTAL FOOTAGE)							MOTOR					
APPLIANCES (COROPLUS OR DIRECT WIRE)	15-25A						MISC.					
	30-90A						SMOKE DETECTORS					
WATER HEATER							COMMUNICATION SYSTEM (TOTAL FOOTAGE)					
DRIVER COMM.												
DATA PROCESSING UNIT							SUB TOTAL FEE					11.75
FURNACE ELECTRIC							ENERGY FEE					
ELECTRIC HEAT (WATTS PER UNIT)							BASIC FEE			35.00		
ELECTRIC HEAT (WATTS PER UNIT)							TOTAL FEE					46.75
FEE							SIZE OF SERVICE SWITCH OR CIRCUIT BREAKER					
FEE							AMP PHASE					
SERVICE							SIZE OF SERVICE ENTRANCE CONDUCTORS					
NUMBER OF METERS							A.W.G.					
							SIZE OF GROUND					
							SIZE OF ENTRANCE SWITCH					

I certify that the work to be performed under this permit will be done by the installer and in conformance with the Seattle Electrical Code.

Date Application made 7/2 19 87 By [Signature] CONTRACTOR OR OWNER (OR AUTHORIZED AGENT)

Permission is hereby given to do the above described work, according to the conditions hereon and according to the approved plans and specifications pertaining thereto, subject to compliance with Ordinances of the City of Seattle.

Expiration Date ONE YEAR FROM DATE OF ISSUANCE DIRECTOR OF CONSTRUCTION AND LAND USE

Date Permit issued 7/8/87 By B. Hanson

WARNING

Notify Department of Construction and Land Use by Property Address and Permit Number when ready for inspection. Work must not be covered or current turned on before inspection and O.K. for covering or service has been given by Inspector in Writing on Permit. Information Phone: 654-8900.

PERMIT JOB COPY MUST BE KEPT POSTED ON THE WORK - SEE OVER - ORIGINAL

IF THE IMAGE YOU ARE VIEWING IS NOT CLEAR AS THIS, THEN THE IMAGE WAS A POOR DOCUMENT. DCLU MICROFILM RECORDS - 1997

505



PLAN REVIEW NO. 73819

August 6, 2020

Michele Hill  
Broderick Architects  
55 S Atlantic ST, Suite 301  
Seattle, WA 98134

**RE: ARCHITECTURAL PLANS**

8701 Greenwood Av N / Kiddie Academy

Substantial alterations to a building to change use to E and I4 throughout the ground floor level.

SDCI A/P No.: 6766951-CN

Occupancy Type: E, I4, B  
Construction Type: VB  
No. Of Stories: 2

**PLAN APPROVED**

This plan is approved, subject to Ordinance, field inspection, and providing the following corrections are made or conditions met:

1. This general approval does not include review and approval of the fire alarm or automatic sprinkler systems. Submit shop drawings for the following required fire protection system(s) through the SDCI for plan approval prior to installation:
  - a. Provide a fire alarm system in accordance with 2015 SFC 907.2.3.
  - b. Revise/extend the sprinkler system as necessary to provide complete and continuous protection in accordance with 2015 SFC 903, NFPA 13, and Seattle Fire Department Administrative Rule 9.03.20.
2. Provide an alerting system throughout the educational facility in accordance with 2015 Seattle Fire Code 916. This system must transmit the required shelter-in-place alert and recall signals throughout the facility. The method and means of meeting this requirement shall be approved by the Seattle Fire Marshal's Office prior to any final approval for occupancy and use of the new facility.
3. Provide carbon monoxide detection in each classroom in accordance with 2015 Seattle Fire Code 915 if any of the conditions in SFC 915.1.3 through 915.1.6 are present.
4. Monitoring of the fire alarm system by a Seattle Fire Department approved central station service is required by the 2015 Seattle Fire Code, Section 907.6.6.

5. Educational facilities with an occupant load of 100 or more are required to develop a Fire Safety and Evacuation Plan per 2015 Seattle Fire Code 404. Download Fire Department Client Assistance Memo 5051, Fire Safety and Evacuation Plans, at <http://www.seattle.gov/Documents/Departments/Fire/Business/5051CAMEvacPlans.pdf>. The plan shall be maintained on the premises and be made available to Seattle Fire Department personnel upon request.
6. Educational occupancies shall conduct monthly emergency drills as required by 2015 Seattle Fire Code 405.2.1 with the drills in accord with their specific Fire Safety and Evacuation Plan.
7. Provide a Type I kitchen hood in accordance with 2015 SFC 609 at or above all commercial cooking appliances or domestic cooking appliances used for commercial purposes that produces grease vapors. Provide a commercial kitchen fire suppression system in each Type I kitchen hood per 2015 Seattle Fire Code 904.2.2. Such fire suppression systems require acceptance testing. To schedule appointments for inspections please see "schedule or cancel inspection" instructions at the following link <http://www.seattle.gov/fire/business-services/construction-inspections>. The manufacturer's installation manual for the system shall be available for use by the fire inspector for the acceptance test. Each fire suppression system shall be supervised by the building fire alarm system. These requirements may apply at kitchen 201.
8. Provide a five pound (5-lb) multipurpose dry chemical fire extinguisher and located such the walking distance from anywhere in the space/building does not exceed 75 feet to the fire extinguisher. If the walking distance is exceeded, additional fire extinguisher will be needed. Minimum rating of the fire extinguisher is 2A:10BC. Fire extinguisher(s) shall be readily accessible and available for use, and shall not be blocked or obstructed from view.  
NOTE: A 3A:40BC rating may be more commercially available and is acceptable.
9. Contractor materials and activities shall not block any exit or impair floor to floor fire separation while the building is occupied.
10. No storage or use of flammable or combustible liquids, cutting or welding operations, roofing operations or use of flammable gas for temporary heating or drying shall be conducted on any construction site without first having obtained a specific permit from the Seattle Fire Department for these hazardous activities. Please call 206-386-1450 for permit information.

A Knox Rapid Entry System key box is not required as a condition of this plan approval. However, the Seattle Fire Department reserves the right to require its future installation should the occupancy be judged to represent a difficult and complicated access issue or an extraordinary risk to the community in the event of a fire.

Seattle Fire Department Administrative Rules and Client Assistance Memos are available at: <http://www.seattle.gov/fire/business-services/fire-code-and-fire-safety-documents>. [Read](#)

Seattle Fire Prevention Division  
August 6, 2020  
Plan Review 73819  
Page **3** of **3**

only access to the 2015 Seattle Fire Code is available at:  
<http://www.seattle.gov/dpd/codesrules/codes/fire/>

Roland Falb  
Roland.falb@seattle.gov



City of Seattle

# Pre-Application Site Visit Report

## Project 006733-19PA, 8701 GREENWOOD AVE N

**Assessment Completed:** 1/15/2020

**Project Description:** Interior alterations and site work associated with change of use of existing building from retail to daycare (early learning facility / child care center). Site work limited to construction of new play areas, relocation of curbcut at alley, and restriping of existing parking lot.

**Primary Applicant:** [Michele Hill](#)

This report lists a preliminary assessment of project requirements based on your pre-application site visit (PASV). The PASV is completed by site inspectors from the Seattle Department of Construction and Inspections (SDCI).

### Next Steps

1. Review the requirements in this report and contact the staff members listed below with questions.
2. Schedule an appointment for permit application intake with SDCI. **Please bring a copy of this report to your intake appointment.**

### Questions About This Report

If you have questions about the information in this report, contact:  
Roxanne Kennedy, (206) 615-1283, [Roxanne.Kennedy@seattle.gov](mailto:Roxanne.Kennedy@seattle.gov)

### Other Resources

- General questions about the permit process: Contact the SDCI Applicant Services Center (ASC) at 206-684-8850.
- User-friendly guides to city permitting processes: [SDCI](#) and [SDOT](#).
- [Detailed zoning information](#).
- Visit our [permit type pages](#) for step-by-step instructions and forms for preparing your application and plans for review.

### Pre-Application Site Visit (PASV) Requirements

PASV report requirements may be subject to additions, changes, or modifications by the department. The purpose of the report is to alert the applicant that there may be unusual or complex site conditions that trigger requirements from the department regarding this project. **The applicant is responsible for providing all required documents at the intake appointment.** If you have questions about this report or the PASV process, please contact the SDCI Site Development Team at (206) 684-8860.

**Note:** Any project application associated with the development site can utilize the results from this PASV if the application is accepted by SDCI within 24 months of the above inspection date. After 24 months, the applicant must apply for another PASV. No extensions will be granted.

#### ECA Mapping Unit and Type

This project site appears to include the following ECAs and/or buffers:  
Peat

#### Earth Disturbance

If excavation has the potential to encroach on adjacent property in order to facilitate construction activity, please provide documentation of consent from the adjacent property owner. Show area of proposed encroachment on the submitted drawings and detailed cross-sections. Please show all existing and proposed retaining walls/rockeries and the exposed height.

#### Existing ROW Conditions

##### GREENWOOD AVE N

Street conditions:

Asphalt paving

Visible pavement width is: 60LF

Curb conditions:

Curb adjacent to site

Concrete

Approximate curb height: 5" inches

A storm inlet is located <600 ft from the site and prior to crossing a public right of way.

It appears that drainage from that discharge point will remain in the gutter line all the way to the nearest inlet structure, but this assessment is preliminary and it is the responsibility of the applicant to meet all relevant SW code requirements.

##### NW 87TH ST

Street conditions:

Asphalt paving

Visible pavement width is: 45LF

Curb conditions:

Curb adjacent to site

Concrete

Approximate curb height: 5" inches

A storm inlet is located <600 ft from the site and prior to crossing a public right of way.

It appears that drainage from that discharge point will remain in the gutter line all the way to the nearest inlet structure, but this assessment is preliminary and it is the responsibility of the applicant to meet all relevant SW code requirements.

##### ALLEY W OF SITE

Asphalt surface

Unimproved

### **Potential Impacts to Seattle Parks Property**

No parks property in vicinity

### **Tree Protection**

Trees 6 inches or greater in diameter as measured 4.5 ft above ground are present on the site but not shown on the site plan. Show the dripline of

- 1) all trees on the site,
- 2) adjacent trees that encroach on the site that are 6 inches or greater in diameter as measured 4.5 ft above ground, and trees located in the adjacent ROW.
- 3) Include common and scientific names for all trees shown. For more information, see [Director's Rule 16-2008](#) and [Tip 242](#).

### **Construction Stormwater Control**

All projects with earth disturbance, regardless of size, require temporary and permanent stormwater control in accordance with the Construction Stormwater Control (CSC) Technical Requirements Manual (Director's Rule 17-2017, Volume 2, [Storm Water Manual Vols. 1-5](#)).

#### **Show the following on the [Construction Stormwater Control and Soil Amendment Standard Plan](#):**

Place filter fabric, straw bales, straw wattles, or other approved equal to control construction stormwater runoff. Required along the following property lines:

Place compost socks, compost berms, filter fabric fencing, straw bales, straw wattles, or other approved perimeter control BMPs to eliminate construction stormwater runoff.

Show the location of a stabilized construction access to the site; show methods to eliminate uncontrolled conveyance of mud and dirt into the right of way (ROW).

Cover bare soil with compost blankets, straw, mulch, matting, or other approved equal to control construction stormwater runoff.

Cover stockpiles and bare slopes with compost blankets, tarps, matting or other approved equal to control construction stormwater runoff.

A First Ground Disturbance inspection is required before any ground disturbance related to this permit, including demolition, tree cutting, clearing, grubbing, and grading. After your permit is issued, schedule an inspection by calling (206) 684-8900 or [online](#).

### **Modifications to ECA Submittal Requirements**

#### **Standard Submittal Requirements for Projects in an ECA**

Site is mapped as a peat settlement-prone areas; see [SMC 25.09.110](#) and Tip 325, [Environmentally Critical Areas: Peat Deposits](#).

For construction activity requiring more than 30 inches of excavation, a geotechnical report meeting the standards of Director's Rule 13-2008, [Requirements for Measuring the Annual High Static Groundwater Level](#) is required to determine the annual high-static groundwater level. No development is allowed below the annual high-static groundwater level except as allowed in [SMC 25.09.110](#).

Construction activity creates new impervious surface in Category I area. New impervious surface must be offset by infiltration facility or soil amendments. Testing to determine the infiltration rate of the native soil is required for infiltration facility sizing; see Director's Rule 14-2008, [Infiltration Facilities in Peat Settlement-Prone Areas](#).



January 17, 2020

City of Seattle  
Department of Construction and Inspections  
700 5<sup>th</sup> Avenue, Suite 2000  
Seattle, WA 98124-4019

**RE: Application for Pre-submittal Conference**

**Address: 8701 Greenwood Avenue N**  
**Project #: 6766951-CN**  
**Project Name: Kiddie Academy of Seattle at Greenwood: Child Care Center Tenant Improvement**

**PROJECT DESCRIPTION**

Kiddie Academy of Seattle is an established child care / early learning provider with several locations in the greater Seattle area. Kiddie Academy is looking to open a new child care center in an existing vacant building at 8701 Greenwood Avenue North.

This building was originally constructed in 1997 under 1991 Uniform Building Code as a Walgreens drug store (retail use), after the previous Texaco gas station was demolished and remediated (NFA on file with the Washington Department of Ecology). The building is 1 story with a mezzanine and approximately 12,000 square feet (approximately 15,000 square feet including the mezzanine area). The building’s exterior walls are constructed of CMU with EIFS, with a structural system of wood-framed flat roof and floors, and a concrete slab with grade beams bearing on timber piles. The interior partitions are light-gauge steel. The existing interior wall finishes are gypsum wallboard. The building is Type VB (old VN) construction with sprinklers.

The proposed project is a tenant improvement of the entire building, with some site work to accommodate new playgrounds. As part of this work, we propose a change of use as follows:

	<i>Original</i>	<i>Tenant Improvement</i>	
	<i>Occupancy Type</i>	<i>Occupancy Type</i>	<i>Area</i>
First Story	old B-2 (now M)	E & I-4 (change of use)	11,960 SF
Mezzanine	old B-2 (now M)	E & I-4 (change of use)	<u>2,944 SF</u>
			14,904 SF

The E and I-4 occupancies will be nonseparated.

The project includes minor structural work, interior partitions, finishes, and electrical, mechanical, and plumbing work. There is no elevator in the building. No additional building square footage is proposed as part of this project.



## PROJECT ISSUES / QUESTIONS

As part of the Pre-submittal Conference, we would appreciate addressing the following issues:

1. Substantial alteration: Is this project a substantial alteration?
2. Energy code compliance, if this is deemed a substantial alteration:
  - a. (C503.8.3) If we proceed with the path of envelope thermal compliance within 15 percent of code, are we also required to comply with Section C406?
  - b. (C503.4.6) Regarding exception 2, does this allow us to keep all the existing fenestration on the ground floor level and the existing HVAC system (gas-fired RTUs installed in 2012, compliant with 2010 ASHRAE 90.1)?
3. Mezzanine: We would like to discuss the impact of the proposed tenant improvement on the existing mezzanine. By adding classrooms to the open area of the first floor, does this permit the mezzanine to still meet the code definition of a mezzanine? If it no longer qualifies as a mezzanine after the tenant improvement, are there any implications we should be concerned with? Our analysis does show that even as a second floor, we are in compliance with allowable area, height, and number of stories above grade for the construction type and new occupancy types.
4. Elevator: It is our understanding that no elevator will be required to be installed since the mezzanine / second floor is less than 3,000 SF and is located above an accessible level (SBC 1104.4 exception 1).
5. Drainage: We are not proposing any net new impervious surface, only replacement of some existing impervious surface. Can you confirm we will not be subject to the infiltration facility / soil amendment requirements noted in the PASV report dated January 15, 2020?
6. Most importantly, are there any other issues that city staff are aware of with this site which would pose significant problems with the proposed project?



## **Construction Pre-submittal Conference Information**

---

Before attending a pre-submittal conference, you should have a working knowledge of all applicable codes and their requirements and during the conference present any issues within the context of the code. Pre-submittal conferences do not serve as a substitute for basic understanding of the codes (some exceptions apply). We are not responsible for the identification of issues not raised by you. The Pre-submittal conference is not a replacement for the plan review process.

### **Prior to the Pre-submittal conference, you are expected to:**

- Submit the attached Pre-submittal application by email to [sci\\_presubapp@seattle.gov](mailto:sci_presubapp@seattle.gov).  
Your pre-submittal fees are a minimum of \$394.00 (for the first 1.5 hours of staff time). Hours in excess of the 1.5 hour minimum fee will be billed to the applicant. **Note:** Additional fees apply based on the complexity of the project and the time and amount of meetings the project needs. These fees are assessed on an hourly basis.  
**Exception:** High Rise / Atrium projects your conference lead will inform you of fees due and due date.  
The initial fees are required for all conferences and **must be paid prior to scheduling your meeting.** Conferences will not take place without verification that all required fees are paid. **Submit an original Statement of Financial Responsibility form** along with your Construction Pre-submittal Conference Application.

You will receive an email once fees are ready to pay. After paying the fees, please call us at (206) 684-8850 to schedule your conference. Once scheduled, a letter will be sent confirming meeting date, place and time.

### **At the Pre-submittal conference, you are expected to:**

- State any concerns or issues that may not comply with the Building Code and provide a rational justification for approval of an alternative.
- Provide additional plan and elevation drawings as is necessary clearly presenting the issues of your proposal that need interpretation, clarification, and/or feedback.
- Provide as much of the following site design information, if applicable to your project, as possible:
  - Available soils or wetlands consultant reports, photographs, or surveys which may be used for an environmentally critical areas evaluation of the site.
  - A breakdown of the total impervious area of the site with a note indicating the amount of new impervious area being developed. Include any area in the right-of-way being developed or improved.

### **After the Pre-submittal conference, you are expected to:**

- E-mail the draft meeting minutes in Word format to all City staff represented at the conference for their final comments and approval.

Revised: January 2020

**Blank Page**

## Construction Pre-submittal Conference Application

### CONTACT INFORMATION

Project Number: \_\_\_\_\_

Project Address: \_\_\_\_\_

Contact Person for this project: \_\_\_\_\_

Contact Address (include zip): \_\_\_\_\_

Phone No: \_\_\_\_\_ Fax No: \_\_\_\_\_

Email: \_\_\_\_\_

How many persons will be attending conference? \_\_\_\_\_

Project Architect/Firm (if applicable): \_\_\_\_\_

### APPLICATION TYPE

Check the box which most closely describes the type of questions you would like to address:

- Construction Only Pre-submittal Conference:** An in-depth conference which primarily addresses specific issues as they relate to the technical aspects of the Building Code. Subject matter experts on the fire code, energy code, and geotechnical issues may also attend or have input. Specific questions must be submitted as part of the pre-submittal application along with the code citation. Conditions or alternatives may be approved, documented, and incorporated into the application package. Land Use and other City departments experts, will not be invited to attend this meeting.
- Energy / Mechanical Questions?** If all questions are related to energy/mechanical please select Energy / Mechanical Pre-submittal Conference option below.
- Geotechnical questions?** If all questions are related to geotechnical issues, a Geotechnical Coaching Appointment is needed instead of a construction pre-submittal conference. Please see our [Request for Paid Coaching Appointment](#) form.
- Energy / Mechanical Pre-submittal Conference:** An in-depth conference which will primarily address technical issues of the energy code and or mechanical code. Applicants who intend to comply with the energy code by other than the prescriptive requirements of the code are highly encouraged to discuss their approach with one of our technical experts prior to application submittal.





## PRE-SUBMITTAL MEETING NOTES

<b>PROJECT:</b> Kiddie Academy of Seattle at Greenwood: Child Care Center Tenant Improvement	<b>SDCI PROJECT NO.:</b> 6766951-CN
<b>ADDRESS:</b> 8701 Greenwood Avenue North	<b>MEETING DATE:</b> 2/13/2020

**Attendees:**

- (CB) Cornell Burt – SDCI
- (MP) Marsha Poon – SDCI
- (KB) Kevin Broderick – Broderick Architects
- (MH) Michele Hill – Broderick Architects

**Notes:**

SDCI  
Approval:

- CB Project summary: A proposed change of use for a child care tenant improvement in an existing Walgreens building, constructed under 1991 codes. Type VB construction, fully sprinklered. This will be considered a substantial alteration due to definition #2 (remodeling that extends the useful physical or economic life of the building) and #4 (re-occupying a building vacant for more than 24 months). **Correct. BURTCE 3-27-2020**
  
- MH (SEC C503.8.3): If we proceed with the path of envelope thermal compliance within 15 percent of code, are we also required to comply with Section C406?
  
- MP Yes, comply with 403.6, 406, 411, and 412. DOAS is required for office, retail, education, library, and fire station uses. **POONM: Concur 3-3-20**
  
- MH (SEC C503.4.6): Regarding exception 2, does this allow us to keep all the existing fenestration on the ground floor level and the existing HVAC system (gas-fired RTUs installed in 2012, compliant with 2010 ASHRAE 90.1)?
  
- MP Section C503.4.6 does not apply to substantial alterations. In order to meet the requirements for DOAS and equipment efficiency, an upgrade of the mechanical system will be necessary. **POONM: Concur 3-3-20**

*(MP left meeting at conclusion of mechanical / energy code questions.)*



## PRE-SUBMITTAL MEETING NOTES

MH We have received conflicting information about whether the mezzanine will still meet the code definition of “mezzanine” after constructing new classrooms on the first floor. Can you clarify whether this should be called a “mezzanine” or “second floor” for this project?

*(CB left meeting temporarily to clarify code interpretation.)*

- CB Because the space is being partitioned into closed classrooms, the “mezzanine” will become a “second floor”. In order to remain a “mezzanine”, at least 50% of the space below would need to remain open with small fences or similar dividing the space. However, even as a “second floor”, the building appears to be in compliance with allowable heights, areas, and number of stories above grade for the proposed E occupancy. **Analysis per SBC 504 is required to confirm the extents and location of the E occupancy. Mezzanines shall comply with SBC 505. BURTCE 3-27-20**

MH Is there an elevator required, since the second floor is less than 3,000 SF?

- CB No elevator is required. The restrooms, kitchen, classroom, and laundry room on the second floor will need to be accessible even though there is no elevator. The preliminary plans appear to meet these requirements. **Correct. Note that the accessible route to the upper floor is exempt per SBC 1104.4 Exception 1. BURT 3-27-20**

- CB I see no major issues for exiting or accessibility with the proposed plans. **Per SEBC 307.7 you will have to justify having spent up to 20% of the construction cost on path of travel improvements, up to compliance. BURTCE 3-27-20**

- CB Regarding your drainage question, I can facilitate getting this answered with a drainage reviewer via email. **Drainage questions can be answered by individual email. You may contact Ede Courtenay at [Ede.Courtenay@seattle.gov](mailto:Ede.Courtenay@seattle.gov) and she can direct you. BURTCE 3-27-20**

- CB Regarding the substantial alteration requirements, a seismic analysis / report by a structural engineer will be required. Since this building was constructed under 1991 codes, it will likely require some upgrades, though these are not anticipated to be major due to the age of the building. **The structural report does not need to include any analysis for deep foundations or pile cap connections. Note that if the structural engineer deems that new deep foundation elements are required for the seismic upgrade of the building, those will require an evaluation by a geotechnical engineer. The report shall be required per Director’s Rule 7-2009. This Rule is pending update, but note that ASCE 41-13 is a valid document for evaluation and upgrade. – BURTCE 3-27-20.**

## PRE-SUBMITTAL MEETING NOTES

- CB This is entirely an E occupancy, no I-4 since the classrooms are on the level of discharge. This is the same risk category as M (old B-2); no structural upgrades required for the change of use trigger (SEBC 304.1 definition #3) – BURTCE 3-27-2020
  
- CB In order to determine whether a project will be considered a substantial alteration per definition #2, SDCI looks at how many “building systems” are being modified: structural, envelope, mechanical, plumbing, electrical. You are ~~not~~ proposing any structural or envelope work beyond a typical tenant improvement. For mechanical systems, we look at both the equipment and the distribution. This project will have major modifications to the distribution part of the system in order to serve these new spaces, even without replacing the equipment. There is also major plumbing work proposed to serve the many new restrooms. Is there electrical work?
  - KB The existing electrical service is sufficient. The work includes all new LED lighting and moving around some power.
  
- CB There will be some work on the electrical system as well then. This is enough work to trigger the substantial alteration under definition #2 along with definition #4. **Correct. This project is deemed a substantial alteration per triggers #2 and #4. The substantial alteration building system approach was presented as general guidance. BURTCE 3-27-2020**

END OF NOTES



# PLANNING NOTES

JURISDICTION: CITY OF SEATTLE  
 ZONING: NC2P-55 (M)  
 OVERLAYS: GREENWOOD-PHINNEY RIDGE RESIDENTIAL URBAN VILLAGE (SF 5000 ZONING TO WEST OF SITE)  
 ECAs: PEAT SETTLEMENT PRONE AREA, CATEGORY 1 PER SEATTLE GIS (ACCESSED 11/11/19) OVER ENTIRE SITE  
 LOT AREA: 32,748 SF (0.75 ACRES) PER KING COUNTY ASSESSOR  
 LOT COVERAGE: NO CHANGE PROPOSED  
 FAR ALLOWED: 3.75  
 REQUIRED SETBACKS: 15' ON ALLEY SIDE, HALF OF ALLEY R.O.W. MAY BE USED FOR SETBACK (SF 5000 SETBACK PER SMC 23.47A.014)  
 USE: EXISTING: VACANT RETAIL (FORMER WALGREENS)  
 PROPOSED: CHILD CARE CENTER  
 PARKING: REQUIRED: NO MIN REQD PER SMC 25.54.015 TABLE C, SECTION II Q: "General public uses and institutions, except hospitals, including institutes for advanced study in single-family zones, within urban villages that are not within the Station Area Overlay District, if the use is located within a frequent transit service area"  
 REQUIRED PROPORTION: (BASED ON NO. PROVIDED)  
 SMALL = 35% MIN = 8  
 LARGE = 65% MAX = 16  
 PROPOSED: SMALL = 11, MEDIUM = 4, LARGE = 1, BARRIER FREE = 24  
 BIKE PARKING: REQUIRED: CHILD CARE 1 PER 4,000 SF LONG TERM = 14,960 / 4,000 = 3.7, ROUND UP TO = 4, 1 PER 20 KIDS SHORT TERM = 160 KIDS / 20 = 8  
 PROVIDED: LONG TERM (LOCKERS) = 4, SHORT TERM (BIKE RACKS) = 8  
 LOADING BERTH: NOT REQUIRED FOR INSTITUTION USE <40,000 SF  
 SITE PLAN NOTE: SITE PLAN IS APPROXIMATED BASED ON INFORMATION AVAILABLE THROUGH KING COUNTY IMAP ACCESSED 11/12/19, SEATTLE GIS ACCESSED 11/11/19, AND METROMARK'S SITE PLAN DATED 9/2/94.

# PROJECT NOTES

PROJECT NAME: KIDDIE ACADEMY OF SEATTLE AT GREENWOOD: CHILD CARE CENTER TENANT IMPROVEMENT  
 PROJECT ADDRESS: 8701 GREENWOOD AVENUE N SEATTLE, WA 98103  
 PROJECT DESCRIPTION: Interior alterations and site work associated with change of use of existing building from retail to daycare (child care center). Site work limited to construction of new play areas, relocation of curbside at alley, and restriping of existing parking lot.  
 OWNER: KIDDIE ACADEMIES OF GREATER SEATTLE 12320 NE 85TH ST, SUITE 112 KIRKLAND, WA 98033 425.246.0642  
 ARCHITECT: BRODERICK ARCHITECTS 55 S. ATLANTIC STREET, SUITE 301 SEATTLE, WA 98134 206.682.7525 206.682.7529 (F)  
 CONTACT: MICHELE HILL michele@broderickarchitects.com  
 PARCEL NUMBER: 29207000030  
 LEGAL DESCRIPTION: GREENWOOD PARK 3RD ADD S 40 FT OF SD LOT 1 & ALL SD LOTS 2 THRU 6 LESS CO RD



PRELIMINARY 1/30/2020

KIDDIE ACADEMY OF SEATTLE  
 AT GREENWOOD:  
 CHILD CARE CENTER TENANT IMPROVEMENT  
 8701 GREENWOOD AVENUE N • SEATTLE, WA 98103

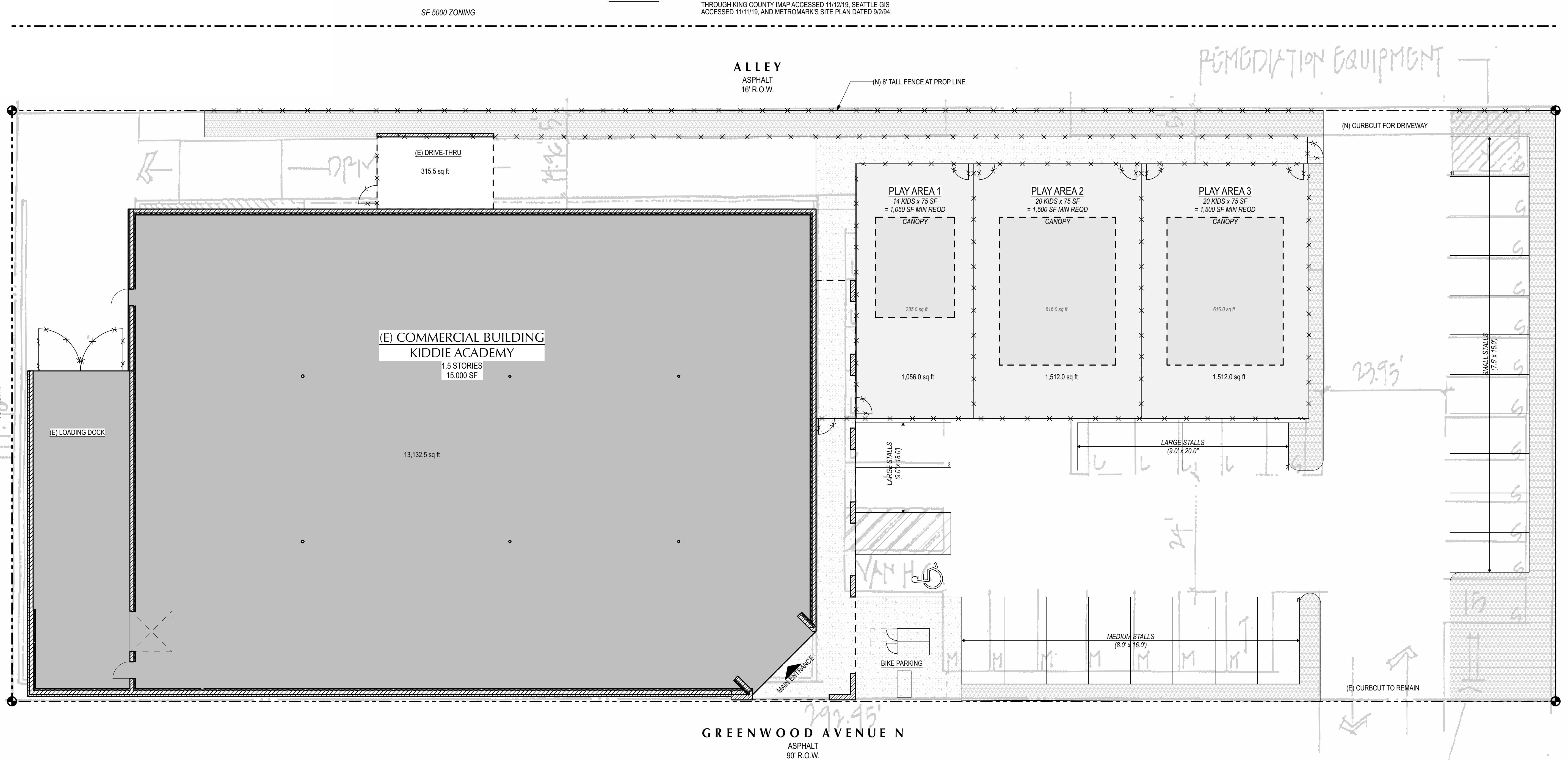
BRODERICK ARCHITECTS  
 55 S. ATLANTIC STREET, SUITE #301  
 SEATTLE, WASHINGTON 98134  
 206.682.7525

NO.	DATE	DESCRIPTION
1	1/29/20	PRELIMINARY APPLICATION

PRELIMINARY 1/30/2020

CONCEPT SITE PLAN

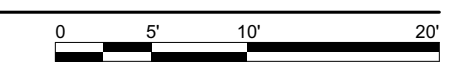
A.1



THIS DOCUMENT REPRESENTS A PROPERTY DESIGN OWNED BY THE ARCHITECT AND SHALL NOT BE USED ON OTHER PROJECTS OR ADDED TO THE PROJECT OR FOR COMPLETION OF THE PROJECT BY OTHERS EXCEPT BY PRIOR ARRANGEMENT IN WRITING. COPYRIGHT © 2020 BY BRODERICK ARCHITECTS, P.L.L.C.

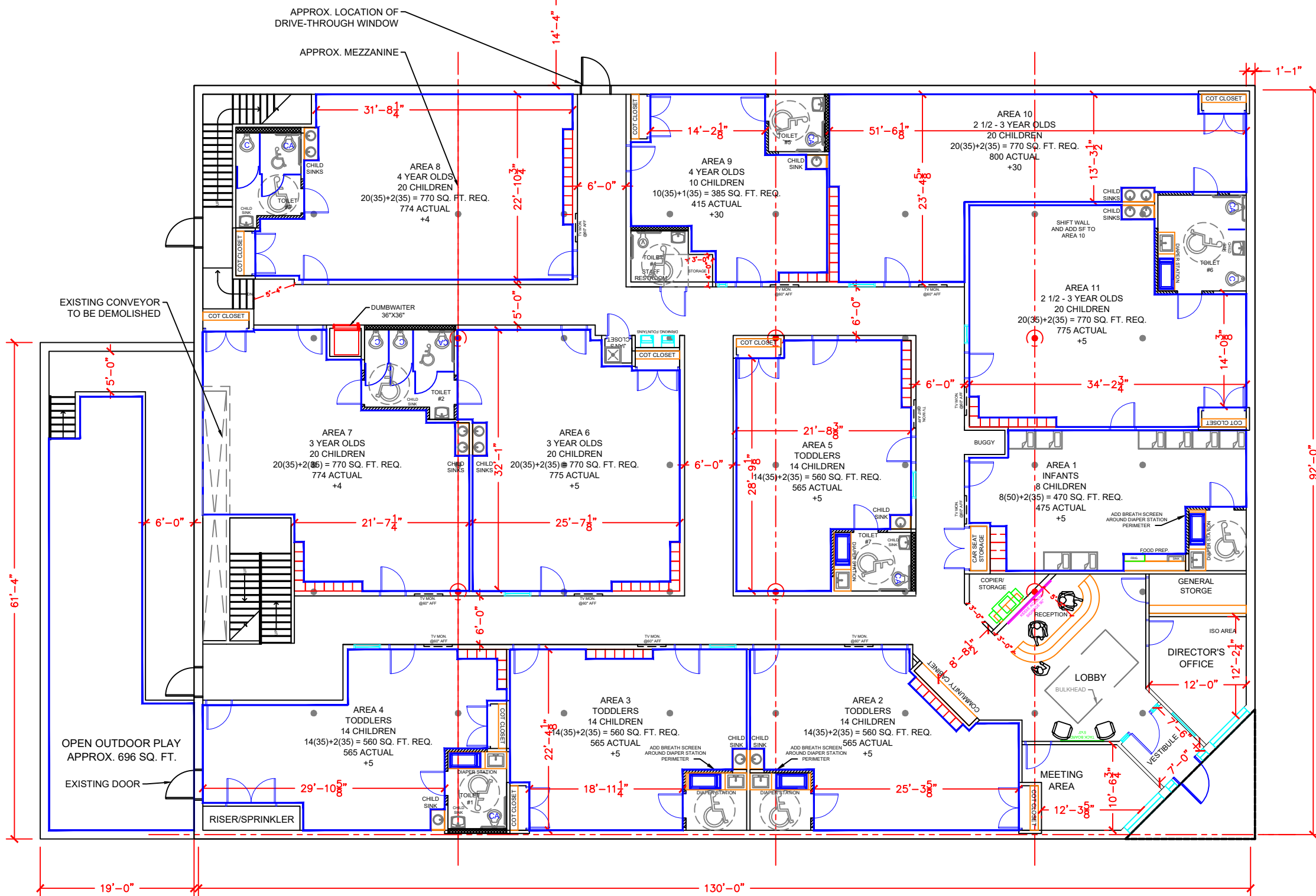
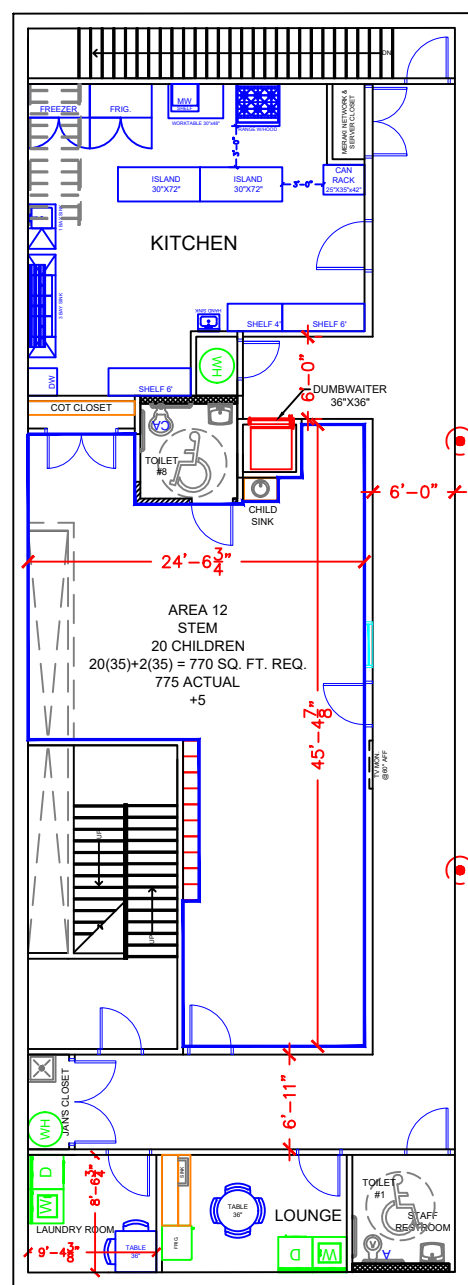
[Site Plan]

PROPOSED SITE PLAN  
 1" = 10'





2ND FLOOR



○ - COLUMNS  
● - UNDER SLAB

OCCUPANCY LOAD CHART									
AREA	USE	ROOM NAME	# CHILDREN	# TEACHERS	# ADMIN	# MISC. & STAFF	SQ. FT. REQ'D	SQ. FT. ACTUAL	SQ. FT. CHILD REQ'D
1	1M - 11M	INFANTS	8	2			470	475	50
2	12M-29M	TODDLERS	14	2			560	578	50
3	12M-29M	TODDLERS	14	2			560	565	35
4	12M-29M	TODDLERS	14	2			560	565	35
5	12M-29M	TODDLERS	14	2			560	575	35
6	3 YRS OLD	3 YRS OLD	20	2			770	778	35
7	3 YRS OLD	3 YRS OLD	20	2			770	774	35
8	4 YRS OLD	4 YRS OLD	20	2			770	774	35
9	4 YRS OLD	4 YRS OLD	10	1			385	415	35
10	2 1/2 - 3 YRS OLD	2 1/2 - 3 YRS OLD	20	2			770	800	35
11	2 1/2 - 3 YRS OLD	2 1/2 - 3 YRS OLD	20	2			770	775	35
		DIRECTOR'S OFFICE			1				
		OWNER'S OFFICE			1				
		KITCHEN				1			
			174	21	2	1			

LOWER AREA SQUARE FOOTAGE: 12,073 SF  
MEZZANINE SQUARE FOOTAGE: 3,000 SF  
COMBINED SQUARE FOOTAGE: 15,073 SF

- NOTES:
- ALL CORRIDOR WALLS ARE 6" TO ALLOW FOR RECESSED MONITORS
  - NEW STANDARD STORAGE IN TOILET ROOM #4 IS BECAUSE MANY STATES REQUIRE A SHOWER UNDER 2012 PLUMBING CODE. WE ADD IT TO AVOID A LATER PLAN CHANGE. YOUR ARCHITECT CAN MAKE A DETERMINATION OF THE NEED OR NOT.
  - OPEN PLAY/OPTION AREA IS APPROXIMATE

THESE PLANS AND SPECIFICATIONS ARE SUBJECT TO A CONFIDENTIALITY AGREEMENT AND A NON-COMPETITION AGREEMENT. THESE PLANS AND SPECIFICATIONS WERE CREATED BY OR AT THE DIRECTION OF KIDDIE ACADEMY AND CONTAIN CERTAIN DISTINGUISHING CHARACTERISTICS OF THE KIDDIE ACADEMY SYSTEM AND, AS A RESULT, CONSTITUTE CONFIDENTIAL AND PROPRIETARY INFORMATION OF KIDDIE ACADEMY DOMESTIC FRANCHISING, LLC.

THE STANDARD PLANS, DESIGNS, AND SPECIFICATIONS FOR A KIDDIE ACADEMY EDUCATIONAL CHILD CARE FACILITY HAVE BEEN MODIFIED HEREIN IN RESPONSE TO SPECIFIC CHANGES SOUGHT BY THE KIDDIE ACADEMY FRANCHISE APPLICANT. BE ADVISED THAT THE EMPLOYEES OF KIDDIE ACADEMY DOMESTIC FRANCHISING, LLC WHO DRAFTED THESE ARE NOT EXPERTS REGARDING THE BUILDING CODES AND/OR DAYCARE LICENSING REGULATIONS PROMULGATED IN THIS SPECIFIC JURISDICTION WHERE THIS KIDDIE ACADEMY EDUCATIONAL CHILD CARE FACILITY IS TO BE LOCATED. IT IS THE RESPONSIBILITY OF THE FRANCHISE APPLICANT TO EMPLOY AN ARCHITECT, DRAFTSMAN AND/OR ENGINEER TO ADAPT AND MODIFY THE PLANS AND SPECIFICATIONS TO THE FRANCHISE APPLICANT'S KIDDIE ACADEMY EDUCATIONAL CHILD CARE FACILITY, AS REQUIRED BY THE BUILDING CODES, AND/OR CHILD CARE LICENSING REGULATIONS IN THE JURISDICTION. KIDDIE ACADEMY ACCEPTS NO RESPONSIBILITY OR LIABILITY FOR ANY VIOLATION OF SUCH CODES OR REGULATIONS OR OTHERWISE.

NOTE: ANY CHANGES TO THESE PLANS REQUIRE PRIOR WRITTEN APPROVAL BY AUTHORIZED REPRESENTATIVE OF KIDDIE ACADEMY DOMESTIC FRANCHISING, LLC.

**KIDDIE ACADEMY**  
EDUCATIONAL CHILD CARE

3415 BOX HILL CORPORATE CENTER DRIVE  
ABINGDON, MD 21009

TITLE: FLOOR PLAN	
FZE: SINGH_THIND	LOCATION: GREENWOOD
DATE: 02-05-20	DRAWN BY: SFB
SCALE: NTS (24X36)	CHECKED BY: CGC
FILE NO.: 571	SHEET NO.: 1 OF 1

NOT FOR CONSTRUCTION



City of Seattle

# Pre-Application Site Visit Report

## Project 006733-19PA, 8701 GREENWOOD AVE N

**Assessment Completed:** 1/15/2020

**Project Description:** Interior alterations and site work associated with change of use of existing building from retail to daycare (early learning facility / child care center). Site work limited to construction of new play areas, relocation of curbcut at alley, and restriping of existing parking lot.

**Primary Applicant:** [Michele Hill](#)

This report lists a preliminary assessment of project requirements based on your pre-application site visit (PASV). The PASV is completed by site inspectors from the Seattle Department of Construction and Inspections (SDCI).

### Next Steps

1. Review the requirements in this report and contact the staff members listed below with questions.
2. Schedule an appointment for permit application intake with SDCI. **Please bring a copy of this report to your intake appointment.**

### Questions About This Report

If you have questions about the information in this report, contact:  
Roxanne Kennedy, (206) 615-1283, [Roxanne.Kennedy@seattle.gov](mailto:Roxanne.Kennedy@seattle.gov)

### Other Resources

- General questions about the permit process: Contact the SDCI Applicant Services Center (ASC) at 206-684-8850.
- User-friendly guides to city permitting processes: [SDCI](#) and [SDOT](#).
- [Detailed zoning information](#).
- Visit our [permit type pages](#) for step-by-step instructions and forms for preparing your application and plans for review.

### Pre-Application Site Visit (PASV) Requirements

PASV report requirements may be subject to additions, changes, or modifications by the department. The purpose of the report is to alert the applicant that there may be unusual or complex site conditions that trigger requirements from the department regarding this project. **The applicant is responsible for providing all required documents at the intake appointment.** If you have questions about this report or the PASV process, please contact the SDCI Site Development Team at (206) 684-8860.

**Note:** Any project application associated with the development site can utilize the results from this PASV if the application is accepted by SDCI within 24 months of the above inspection date. After 24 months, the applicant must apply for another PASV. No extensions will be granted.

#### ECA Mapping Unit and Type

This project site appears to include the following ECAs and/or buffers:  
Peat

#### Earth Disturbance

If excavation has the potential to encroach on adjacent property in order to facilitate construction activity, please provide documentation of consent from the adjacent property owner. Show area of proposed encroachment on the submitted drawings and detailed cross-sections. Please show all existing and proposed retaining walls/rockeries and the exposed height.

#### Existing ROW Conditions

##### GREENWOOD AVE N

Street conditions:

Asphalt paving

Visible pavement width is: 60LF

Curb conditions:

Curb adjacent to site

Concrete

Approximate curb height: 5" inches

A storm inlet is located <600 ft from the site and prior to crossing a public right of way.

It appears that drainage from that discharge point will remain in the gutter line all the way to the nearest inlet structure, but this assessment is preliminary and it is the responsibility of the applicant to meet all relevant SW code requirements.

##### NW 87TH ST

Street conditions:

Asphalt paving

Visible pavement width is: 45LF

Curb conditions:

Curb adjacent to site

Concrete

Approximate curb height: 5" inches

A storm inlet is located <600 ft from the site and prior to crossing a public right of way.

It appears that drainage from that discharge point will remain in the gutter line all the way to the nearest inlet structure, but this assessment is preliminary and it is the responsibility of the applicant to meet all relevant SW code requirements.

##### ALLEY W OF SITE

Asphalt surface

Unimproved

### **Potential Impacts to Seattle Parks Property**

No parks property in vicinity

### **Tree Protection**

Trees 6 inches or greater in diameter as measured 4.5 ft above ground are present on the site but not shown on the site plan. Show the dripline of

- 1) all trees on the site,
- 2) adjacent trees that encroach on the site that are 6 inches or greater in diameter as measured 4.5 ft above ground, and trees located in the adjacent ROW.
- 3) Include common and scientific names for all trees shown. For more information, see [Director's Rule 16-2008](#) and [Tip 242](#).

### **Construction Stormwater Control**

All projects with earth disturbance, regardless of size, require temporary and permanent stormwater control in accordance with the Construction Stormwater Control (CSC) Technical Requirements Manual (Director's Rule 17-2017, Volume 2, [Storm Water Manual Vols. 1-5](#)).

#### **Show the following on the [Construction Stormwater Control and Soil Amendment Standard Plan](#):**

Place filter fabric, straw bales, straw wattles, or other approved equal to control construction stormwater runoff. Required along the following property lines:

Place compost socks, compost berms, filter fabric fencing, straw bales, straw wattles, or other approved perimeter control BMPs to eliminate construction stormwater runoff.

Show the location of a stabilized construction access to the site; show methods to eliminate uncontrolled conveyance of mud and dirt into the right of way (ROW).

Cover bare soil with compost blankets, straw, mulch, matting, or other approved equal to control construction stormwater runoff.

Cover stockpiles and bare slopes with compost blankets, tarps, matting or other approved equal to control construction stormwater runoff.

A First Ground Disturbance inspection is required before any ground disturbance related to this permit, including demolition, tree cutting, clearing, grubbing, and grading. After your permit is issued, schedule an inspection by calling (206) 684-8900 or [online](#).

### **Modifications to ECA Submittal Requirements**

#### **Standard Submittal Requirements for Projects in an ECA**

Site is mapped as a peat settlement-prone areas; see [SMC 25.09.110](#) and Tip 325, [Environmentally Critical Areas: Peat Deposits](#).

For construction activity requiring more than 30 inches of excavation, a geotechnical report meeting the standards of Director's Rule 13-2008, [Requirements for Measuring the Annual High Static Groundwater Level](#) is required to determine the annual high-static groundwater level. No development is allowed below the annual high-static groundwater level except as allowed in [SMC 25.09.110](#).

Construction activity creates new impervious surface in Category I area. New impervious surface must be offset by infiltration facility or soil amendments. Testing to determine the infiltration rate of the native soil is required for infiltration facility sizing; see Director's Rule 14-2008, [Infiltration Facilities in Peat Settlement-Prone Areas](#).





City of Seattle

# Pre-Application Site Visit Report

## Project 006733-19PA, 8701 GREENWOOD AVE N

**Assessment Completed:** 1/15/2020

**Project Description:** Interior alterations and site work associated with change of use of existing building from retail to daycare (early learning facility / child care center). Site work limited to construction of new play areas, relocation of curbcut at alley, and restriping of existing parking lot.

**Primary Applicant:** [Michele Hill](#)

This report lists a preliminary assessment of project requirements based on your pre-application site visit (PASV). The PASV is completed by site inspectors from the Seattle Department of Construction and Inspections (SDCI).

### Next Steps

1. Review the requirements in this report and contact the staff members listed below with questions.
2. Schedule an appointment for permit application intake with SDCI. **Please bring a copy of this report to your intake appointment.**

### Questions About This Report

If you have questions about the information in this report, contact:  
Roxanne Kennedy, (206) 615-1283, [Roxanne.Kennedy@seattle.gov](mailto:Roxanne.Kennedy@seattle.gov)

### Other Resources

- General questions about the permit process: Contact the SDCI Applicant Services Center (ASC) at 206-684-8850.
- User-friendly guides to city permitting processes: [SDCI](#) and [SDOT](#).
- [Detailed zoning information](#).
- Visit our [permit type pages](#) for step-by-step instructions and forms for preparing your application and plans for review.

### Pre-Application Site Visit (PASV) Requirements

PASV report requirements may be subject to additions, changes, or modifications by the department. The purpose of the report is to alert the applicant that there may be unusual or complex site conditions that trigger requirements from the department regarding this project. **The applicant is responsible for providing all required documents at the intake appointment.** If you have questions about this report or the PASV process, please contact the SDCI Site Development Team at (206) 684-8860.

**Note:** Any project application associated with the development site can utilize the results from this PASV if the application is accepted by SDCI within 24 months of the above inspection date. After 24 months, the applicant must apply for another PASV. No extensions will be granted.

#### ECA Mapping Unit and Type

This project site appears to include the following ECAs and/or buffers:  
Peat

#### Earth Disturbance

If excavation has the potential to encroach on adjacent property in order to facilitate construction activity, please provide documentation of consent from the adjacent property owner. Show area of proposed encroachment on the submitted drawings and detailed cross-sections.

Please show all existing and proposed retaining walls/rockeries and the exposed height.

#### Existing ROW Conditions

##### GREENWOOD AVE N

Street conditions:

Asphalt paving

Visible pavement width is: 60LF

Curb conditions:

Curb adjacent to site

Concrete

Approximate curb height: 5" inches

A storm inlet is located <600 ft from the site and prior to crossing a public right of way.

It appears that drainage from that discharge point will remain in the gutter line all the way to the nearest inlet structure, but this assessment is preliminary and it is the responsibility of the applicant to meet all relevant SW code requirements.

##### NW 87TH ST

Street conditions:

Asphalt paving

Visible pavement width is: 45LF

Curb conditions:

Curb adjacent to site

Concrete

Approximate curb height: 5" inches

A storm inlet is located <600 ft from the site and prior to crossing a public right of way.

It appears that drainage from that discharge point will remain in the gutter line all the way to the nearest inlet structure, but this assessment is preliminary and it is the responsibility of the applicant to meet all relevant SW code requirements.

##### ALLEY W OF SITE

Asphalt surface

Unimproved

### **Potential Impacts to Seattle Parks Property**

No parks property in vicinity

### **Tree Protection**

Trees 6 inches or greater in diameter as measured 4.5 ft above ground are present on the site but not shown on the site plan. Show the dripline of

- 1) all trees on the site,
- 2) adjacent trees that encroach on the site that are 6 inches or greater in diameter as measured 4.5 ft above ground, and trees located in the adjacent ROW.
- 3) Include common and scientific names for all trees shown. For more information, see [Director's Rule 16-2008](#) and [Tip 242](#).

### **Construction Stormwater Control**

All projects with earth disturbance, regardless of size, require temporary and permanent stormwater control in accordance with the Construction Stormwater Control (CSC) Technical Requirements Manual (Director's Rule 17-2017, Volume 2, [Storm Water Manual Vols. 1-5](#)).

#### **Show the following on the [Construction Stormwater Control and Soil Amendment Standard Plan](#):**

Place filter fabric, straw bales, straw wattles, or other approved equal to control construction stormwater runoff. Required along the following property lines:

Place compost socks, compost berms, filter fabric fencing, straw bales, straw wattles, or other approved perimeter control BMPs to eliminate construction stormwater runoff.

Show the location of a stabilized construction access to the site; show methods to eliminate uncontrolled conveyance of mud and dirt into the right of way (ROW).

Cover bare soil with compost blankets, straw, mulch, matting, or other approved equal to control construction stormwater runoff.

Cover stockpiles and bare slopes with compost blankets, tarps, matting or other approved equal to control construction stormwater runoff.

A First Ground Disturbance inspection is required before any ground disturbance related to this permit, including demolition, tree cutting, clearing, grubbing, and grading. After your permit is issued, schedule an inspection by calling (206) 684-8900 or [online](#).

### **Modifications to ECA Submittal Requirements**

#### **Standard Submittal Requirements for Projects in an ECA**

Site is mapped as a peat settlement-prone areas; see [SMC 25.09.110](#) and Tip 325, [Environmentally Critical Areas: Peat Deposits](#).

For construction activity requiring more than 30 inches of excavation, a geotechnical report meeting the standards of Director's Rule 13-2008, [Requirements for Measuring the Annual High Static Groundwater Level](#) is required to determine the annual high-static groundwater level. No development is allowed below the annual high-static groundwater level except as allowed in [SMC 25.09.110](#).

Construction activity creates new impervious surface in Category I area. New impervious surface must be offset by infiltration facility or soil amendments. Testing to determine the infiltration rate of the native soil is required for infiltration facility sizing; see Director's Rule 14-2008, [Infiltration Facilities in Peat Settlement-Prone Areas](#).



City of Seattle

# Pre-Application Site Visit Report

## Project 006733-19PA, 8701 GREENWOOD AVE N

**Assessment Completed:** 1/15/2020

**Project Description:** Interior alterations and site work associated with change of use of existing building from retail to daycare (early learning facility / child care center). Site work limited to construction of new play areas, relocation of curbcut at alley, and restriping of existing parking lot.

**Primary Applicant:** [Michele Hill](#)

This report lists a preliminary assessment of project requirements based on your pre-application site visit (PASV). The PASV is completed by site inspectors from the Seattle Department of Construction and Inspections (SDCI).

### Next Steps

1. Review the requirements in this report and contact the staff members listed below with questions.
2. Schedule an appointment for permit application intake with SDCI. **Please bring a copy of this report to your intake appointment.**

### Questions About This Report

If you have questions about the information in this report, contact:  
Roxanne Kennedy, (206) 615-1283, [Roxanne.Kennedy@seattle.gov](mailto:Roxanne.Kennedy@seattle.gov)

### Other Resources

- General questions about the permit process: Contact the SDCI Applicant Services Center (ASC) at 206-684-8850.
- User-friendly guides to city permitting processes: [SDCI](#) and [SDOT](#).
- [Detailed zoning information](#).
- Visit our [permit type pages](#) for step-by-step instructions and forms for preparing your application and plans for review.

### Pre-Application Site Visit (PASV) Requirements

PASV report requirements may be subject to additions, changes, or modifications by the department. The purpose of the report is to alert the applicant that there may be unusual or complex site conditions that trigger requirements from the department regarding this project. **The applicant is responsible for providing all required documents at the intake appointment.** If you have questions about this report or the PASV process, please contact the SDCI Site Development Team at (206) 684-8860.

**Note:** Any project application associated with the development site can utilize the results from this PASV if the application is accepted by SDCI within 24 months of the above inspection date. After 24 months, the applicant must apply for another PASV. No extensions will be granted.

#### ECA Mapping Unit and Type

This project site appears to include the following ECAs and/or buffers:  
Peat

#### Earth Disturbance

If excavation has the potential to encroach on adjacent property in order to facilitate construction activity, please provide documentation of consent from the adjacent property owner. Show area of proposed encroachment on the submitted drawings and detailed cross-sections.

Please show all existing and proposed retaining walls/rockeries and the exposed height.

#### Existing ROW Conditions

##### GREENWOOD AVE N

Street conditions:

Asphalt paving

Visible pavement width is: 60LF

Curb conditions:

Curb adjacent to site

Concrete

Approximate curb height: 5" inches

A storm inlet is located <600 ft from the site and prior to crossing a public right of way.

It appears that drainage from that discharge point will remain in the gutter line all the way to the nearest inlet structure, but this assessment is preliminary and it is the responsibility of the applicant to meet all relevant SW code requirements.

##### NW 87TH ST

Street conditions:

Asphalt paving

Visible pavement width is: 45LF

Curb conditions:

Curb adjacent to site

Concrete

Approximate curb height: 5" inches

A storm inlet is located <600 ft from the site and prior to crossing a public right of way.

It appears that drainage from that discharge point will remain in the gutter line all the way to the nearest inlet structure, but this assessment is preliminary and it is the responsibility of the applicant to meet all relevant SW code requirements.

##### ALLEY W OF SITE

Asphalt surface

Unimproved

### **Potential Impacts to Seattle Parks Property**

No parks property in vicinity

### **Tree Protection**

Trees 6 inches or greater in diameter as measured 4.5 ft above ground are present on the site but not shown on the site plan. Show the dripline of

- 1) all trees on the site,
- 2) adjacent trees that encroach on the site that are 6 inches or greater in diameter as measured 4.5 ft above ground, and trees located in the adjacent ROW.
- 3) Include common and scientific names for all trees shown. For more information, see [Director's Rule 16-2008](#) and [Tip 242](#).

### **Construction Stormwater Control**

All projects with earth disturbance, regardless of size, require temporary and permanent stormwater control in accordance with the Construction Stormwater Control (CSC) Technical Requirements Manual (Director's Rule 17-2017, Volume 2, [Storm Water Manual Vols. 1-5](#)).

#### **Show the following on the [Construction Stormwater Control and Soil Amendment Standard Plan](#):**

Place filter fabric, straw bales, straw wattles, or other approved equal to control construction stormwater runoff. Required along the following property lines:

Place compost socks, compost berms, filter fabric fencing, straw bales, straw wattles, or other approved perimeter control BMPs to eliminate construction stormwater runoff.

Show the location of a stabilized construction access to the site; show methods to eliminate uncontrolled conveyance of mud and dirt into the right of way (ROW).

Cover bare soil with compost blankets, straw, mulch, matting, or other approved equal to control construction stormwater runoff.

Cover stockpiles and bare slopes with compost blankets, tarps, matting or other approved equal to control construction stormwater runoff.

A First Ground Disturbance inspection is required before any ground disturbance related to this permit, including demolition, tree cutting, clearing, grubbing, and grading. After your permit is issued, schedule an inspection by calling (206) 684-8900 or [online](#).

### **Modifications to ECA Submittal Requirements**

#### **Standard Submittal Requirements for Projects in an ECA**

Site is mapped as a peat settlement-prone areas; see [SMC 25.09.110](#) and Tip 325, [Environmentally Critical Areas: Peat Deposits](#).

For construction activity requiring more than 30 inches of excavation, a geotechnical report meeting the standards of Director's Rule 13-2008, [Requirements for Measuring the Annual High Static Groundwater Level](#) is required to determine the annual high-static groundwater level. No development is allowed below the annual high-static groundwater level except as allowed in [SMC 25.09.110](#).

Construction activity creates new impervious surface in Category I area. New impervious surface must be offset by infiltration facility or soil amendments. Testing to determine the infiltration rate of the native soil is required for infiltration facility sizing; see Director's Rule 14-2008, [Infiltration Facilities in Peat Settlement-Prone Areas](#).



City of Seattle, Department of Planning and Development  
 Mailing Address: 700 5th Ave, Suite 2000, PO Box 34019, Seattle, WA 98124-4019  
 OTC Phone: (206) 684-8464 Drainage Counter Phone: (206) 684-5362  
 Website: www.seattle.gov/dpd  
 ASC Hours: M / W / F 8:00-4:00 & Tu / Th 10:30-4:00



PERMIT APPLICATION

Work Site Address: 8701 Greenwood Ave. North **Drainage / Side Sewer**  
 Work Activity Location: SW Corner of Site @ 87th Street ROW  
 Occupancy:  Single Family  Multi-Family  Commercial  Institutional  Industrial  
 Description of Work: Discarded Existing Storm Down Outfall Collected & Install new outfall, Storm Pumping System & Connection To Existing 36" CMA  
 List Associated Building Permits: \_\_\_\_\_ List Related Side Sewer Permits: \_\_\_\_\_

**WORK SITE OWNER / TENANT INFORMATION**

Owner  Tenant  Owner's Agent  
 King County Metro Reporting Information

Name: SAMUEL & COMPANY, INC.  
 Phone: 425-827-3343  
 Fax: 425-827-2553  
 Address: 135 Lake Street South Apt/Ste # 275  
 City/State: Kirkland, WA Zip: 98033

**CONTRACTOR INFORMATION**  
 Fill out completely if applicable, no exceptions.  
 (24 Hour Contact Required if Working in the ROW)

Company Name: Cascade Utilities, Inc.  
 Phone: 425-861-8787 8557  
 Fax: 425-885-0191  
 Address: P.O. Box 322 Apt/Ste #: \_\_\_\_\_  
 City/State: Redmond, WA Zip: 98073-0322

**Payment and Responsibility for Fees:**

I, Cathy T. Brels, am the **Owner / Applicant** of the above referenced property.

I understand that both the applicant for the permit, and the owner of the property for which the permit is required, are jointly and severally responsible for payment of review and inspection fees required by SMC 21.16. However, when an applicant is not the owner and is not acting, even in part, as agent for the owner, the applicant is solely responsible for payment of applicable fees.

Signed this 13th day of May 2011  
 by [Signature] of Cascade Utilities, Inc.  
 Signature Company

**For DPD Use Only:**

Permit #: 628314B  
 Permit Fees: 547.00  
 Intake Reviewer: ADM

**EDMS**  
 Applicant Service Center  
 CONTINUE APPLICATION ON BACK...

25570 ESTIMATE

**Complete if Activity is in the Right-of-Way:**

Curb Crossing / Staging?  Yes or No

Excavation in ROW?  Yes or No

RSSC to Perform Street Restoration?  Yes or No

Note: If excavating in the R-O-W, the Contractor must be registered with the City of Seattle (RSSC).

**Temporary Dewatering for Construction**

Field  Full (if full: SPU / King County)

**Other:**

Pipe Lining  Exception

**DRAINAGE SYSTEM:**

# of Service Drain Lines Capped \_\_\_\_\_

Addition / Alteration  
 New System

Repair  
 Temporary

# of New Connections to Main: \_\_\_\_\_ # of Other New Connections: \_\_\_\_\_ # of New/Replaced/Repair Pumps: \_\_\_\_\_

**FLOW CONTROL TYPE:**

- Bio-Engineer
- Infiltration
- No Control
- Pipe
- Surface
- Vault

**FLOW CONTROL STANDARD:**

- Forest & Peak
- Forested
- Pasture
- Pasture & Peak
- Peak
- Wetland

**TREATMENT STANDARD TYPE:**

- Basic
- Basic Plus
- No Treatment

**BASIC PLUS TYPE:**

- Enhanced
- Oil
- Phosphorous

**DISCHARGE POINT TYPE:**

- Alley
- Combined System
- Direct
- Ditch
- On Site
- Other
- Storm System
- Weep Hole

Total Disturbed Area \_\_\_\_\_ square feet      New Plus Replaced Impervious Surface \_\_\_\_\_ square feet

New Impervious Surface \_\_\_\_\_ square feet      Total Area Mitigated by GSI \_\_\_\_\_ square feet

**SANITARY SYSTEM:**

# of Service Sewer Lines Capped \_\_\_\_\_

Addition / Alteration  
 New System

Repair  
 Temporary

# of New Connections to Main: \_\_\_\_\_ # of Other New Connections: \_\_\_\_\_ # of New Dwelling Units: \_\_\_\_\_

# of New Connections to Side Sewer: \_\_\_\_\_ # of New/Replaced/Repair Pumps: \_\_\_\_\_

**EDMS**  
Applicant Service Center

**RECEIVED**

MAY 13 2011

Dept. of Planning & Development





**Request for Paid Coaching Appointment**  
Project No. \_\_\_\_\_

<b>Site Address:</b> _____	<b>APN No. :</b> _____
<b>Applicant Name:</b> _____	
<b>Address:</b> _____	
<b>Phone No</b> _____	<b>E-mail or Fax:</b> _____
<b>Will this project include Construction of alterations, additions or a new building? ___ Yes ___ No</b>	

**Zoning Coaching - \$394 initial deposit**, and \$394/hr for additional time spent after the one hour appointment for follow-up research, if necessary. Land Use Planners can answer specific questions about land use codes or the permitting process. Specific questions about development standards may be answered but a full project review will not be performed and no exemptions or exceptions will be granted during the appointment.

If additional research is required to resolve an issue or answer a question, the additional time spent will be charged to the applicant at the hourly rate of \$394/hr and a subsequent invoice will be sent to the applicant for the additional charges. Prompt payment of the fees incurred is required, and applicant should be aware that unpaid fees owing will be sent to collections. Specific guidance given in the coaching session will be documented in our project tracking system, and a copy of the abbreviated notes will be provided to the applicant at the end of the coaching session.

**Geotechnical Coaching - \$231 initial deposit**, and \$231/hr for additional time spent after the one hour appointment for follow-up research, if necessary. Geotechnical Engineers can answer specific questions about ECA, Grading and Building codes as they relate to geotechnical engineering requirements. A full project review will not be performed and no exemptions or exceptions will be granted during the appointment. If additional research is required to resolve an issue or answer a question, the additional time spent will be charged to the project and will need to be paid prior to intake of the permit application. Specific guidance given in the coaching session will be documented in our project tracking system, and a copy of the abbreviated notes will be provided to the applicant at the end of the coaching session.

**Brief Project Description and Questions:**

---



---



---



---

**Please submit an original Statement of Financial Responsibility form with this request.**

*Please note: A fee of \$115.50 per appointment shall be charged when an applicant fails to provide at least 24 hours notice that the appointment will not be kept (Seattle Municipal Code Title 22, Section 900B.020.B). SDCI reserves the right to cancel any scheduled appointment if the applicant arrives more than 5 minutes after the scheduled start time. We recommend arriving 15 minutes before the scheduled start time in order to allow time to sign in. You can contact our office at 206-684-8850 during normal business hours with questions or requests to cancel.*

I understand and accept the payment conditions noted above.

\_\_\_\_\_  
Applicant Signature

\_\_\_\_\_  
Date

Payment Date:	Fee Transaction No:	Appt. Date:	Time:
---------------	---------------------	-------------	-------

Revised: January 2020



September 8, 2020

City of Seattle  
Department of Construction and Inspections  
700 5<sup>th</sup> Avenue, Suite 2000  
Seattle, WA 98124-4019

**RE: Application for Paid Zoning Coaching**

**Address: 8701 Greenwood Avenue N**  
**Project #: 3037016-LU**  
**Project Name: Greenwood & 87th Site: New Mixed Use Development**

## **PROJECT DESCRIPTION**

The site at 8701 Greenwood Avenue North is currently a vacant building and parking lot. This proposed project includes demolition of the existing building and parking lot, and construction of: (1) a new 2-story, 16,000 square foot child care center with roof-top play area, (2) a new 1-story parking garage with roof-top play area, and (3) a new 4-story, 74,000 SF mixed-used building.

The site is zoned NC2P-55 (M). According to the City of Seattle's GIS map, the entire site is in a peat settlement prone area, category 1. The adjacent properties are zoned SF 5000 (to the west across the alley) and NC2P-55 (M).

## **PROJECT ISSUES / QUESTIONS**

As part of the Zoning Coaching Appointment, we would appreciate addressing the following issues:

1. The Owner is interested in phasing the construction of this project, to construct the child care center first and construct the mixed-use building and parking at a later date. In order to include all of this work under the same MUP, how long would the Owner have to complete construction?
2. Would the total non-residential area in both buildings be counted toward the SEPA threshold of 30,000 SF? In other words, would this project trigger SEPA?
3. As a phased project, would both buildings be reviewed under Design Review together? What level of Design Review (administrative or full) would be required?
4. Our understanding is that only Greenwood Avenue North is a principal pedestrian street, not North 87th Street, and therefore the requirements for pedestrian-oriented streets would only apply to the Greenwood frontages. Is this correct?

5. As an alternative to phasing, the Owner is considering short platting the property into 2 separate lots (approximately 10,000 SF on the north and 23,000 SF on the south).
  - a. Is there a minimum lot size in the NC2P-55 (M) zone?
  - b. Will the short plat process trigger SEPA?
  - c. Does the short plat process usually lengthen the review time for a MUP (versus a MUP only for design review)?
  - d. Would the child care center be able to use the MHA units in the mixed use building to comply with Affordable Housing Impact Mitigation?
  - e. Would the child care center meet minimum FAR requirements pursuant to new Ordinance 126131?
6. It is our understanding that no parking is required for this development per SMC 23.54.015 Table A Section II.K, Table B Section II.M, and Table C Section II.Q. Is this correct?
7. Most importantly, are there any other issues that city staff are aware of with this site which would pose significant problems with the proposed project?



# GENERAL NOTES

- ALL GENERAL NOTES GIVEN HEREIN APPLY TO ALL ALLIED TRADES FOR THE PROJECT AMENDED ELSEWHERE TO INCLUDE ISOLATED CONDITIONS
- THE DRAWINGS ARE INTENDED TO SHOW THE GENERAL ARRANGEMENT, DESIGN AND EXTENT OF THE WORK AND ARE PARTLY DIAGRAMMATIC. THEY ARE NOT INTENDED TO BE SCALED.
- ALL DETAILS AND SECTIONS SHOWN ON THE DRAWINGS ARE INTENDED TO BE TYPICAL AND SHALL BE CONSTRUED TO APPLY TO ANY SIMILAR SITUATION ELSEWHERE ON THE PROJECT, EXCEPT WHERE A DIFFERENT DETAIL IS SHOWN.
- THE CONTRACTOR AND ALL SUBCONTRACTORS SHALL VERIFY ALL GRADES, LINES, LEVELS, CONDITIONS, AND DIMENSIONS AT THE JOB SITE AND AS SHOWN ON THE DRAWINGS. THEY SHALL REPORT ANY ERRORS OR INCONSISTENCIES IN THE ABOVE TO THE ARCHITECT BEFORE COMMENCING WORK.
- CONTRACTOR AND SUBCONTRACTORS SHALL OBTAIN THEIR WORK FROM ESTABLISHED REFERENCE POINTS AND BE RESPONSIBLE FOR ALL LINES, ELEVATIONS AND MEASUREMENTS IN CONNECTION WITH THEIR OWN.
- PROTECTION:
  - THE CONTRACTOR IS RESPONSIBLE AND SHALL COMPLY WITH THE REQUIREMENTS OF THE BUILDING CODE HAVING JURISDICTION AND ALL LOCAL, STATE, AND FEDERAL LAWS.
  - PROVIDE ALL SHORING AND BRACING AS REQUIRED FOR THE PROPER EXECUTION OF THE WORK. REMOVE WHEN WORK IS COMPLETED.
  - PROVIDE AND MAINTAIN GUARD LIGHTS AND BARRICADES AT ALL AREAS OF WORK ADJACENT TO PUBLIC WAYS OR PUBLIC SPACES.
  - AT ALL TIMES PROVIDE PROTECTION AGAINST WEATHER (RAIN, WIND, STORMS, OR HEAT) SO AS TO MAINTAIN ALL WORK, MATERIALS, APPARATUS AND FIXTURES FREE FROM DAMAGE.
  - THE CONTRACTOR SHALL PAY FOR ALL DAMAGES TO ADJACENT STRUCTURES, SIDEWALKS AND TO STREETS OR OTHER PUBLIC PROPERTY OR TO ANY PUBLIC UTILITIES.
- CONTRACTOR AGREES THAT HE WILL HOLD THE OWNER, ARCHITECT AND/OR ANY OF THEIR EMPLOYEES OR AGENTS HARMLESS FROM ANY AND ALL DAMAGE CLAIMS WHICH MAY ARISE BY REASON OF ANY NEGLIGENCE ON PART OF THE CONTRACTOR, ANY OF HIS SUBCONTRACTORS AND/OR SUBCONTRACTORS MATERIALS AND EQUIPMENT SUPPLIERS AND/OR ANY OF THEIR EMPLOYEES OR AGENTS. IN PERFORMANCE OF THIS CONTRACT AND IN CASE ANY ACTION IS BROUGHT BEFORE THEREOF AGAINST THE OWNER, ARCHITECT AND/OR ANY OF THEIR EMPLOYEES OR AGENTS, CONTRACTOR SHALL ASSUME FULL RESPONSIBILITY FOR DEFENSE THEREOF, AND UPON HIS FAILURE TO DO SO ON PROPER NOTICE, OWNER, ARCHITECT AND/OR ANY OF THEIR EMPLOYEES OR AGENTS RESERVE THE RIGHT TO DEFEND SUCH ACTION AND CHARGE ALL COSTS THEREOF TO CONTRACTOR.
- IF ANY ERRORS OR OMISSIONS APPEAR IN THE DRAWINGS, SPECIFICATIONS OR OTHER DOCUMENTS, THE CONTRACTOR SHALL NOTIFY THE ARCHITECT IN WRITING OF SUCH OMISSIONS OR ERRORS PRIOR TO PROCEEDING WITH ANY WORK WHICH APPEARS IN QUESTION. IN THE EVENT OF THE CONTRACTOR'S FAILING TO GIVE SUCH NOTICE, HE SHALL BE HELD RESPONSIBLE FOR THE RESULTS OF ANY SUCH ERRORS OR OMISSIONS AND THE COST OF RECTIFYING THE SAME. THE CONTRACTOR SHALL HAVE ALL ITEMS OR DETAILS CLARIFIED WITH THE ARCHITECT PRIOR TO SUBMITTING A BID. OTHERWISE THE ARCHITECT'S INTERPRETATION SHALL BE FINAL.
- THE CONTRACTOR SHALL USE THE STRUCTURAL DRAWINGS TOGETHER WITH THE ARCHITECTURAL, MECHANICAL, AND ELECTRICAL DRAWINGS TO LOCATE DEPRESSED SLABS, SLOPES, DRAINS, OUTLETS, RECESSES, OPENINGS, REGLETS, BOLT SETTING, SLEEVES, DIMENSIONS, ETC. POTENTIAL CONFLICTS SHALL BE TRANSMITTED TO THE ARCHITECT BEFORE PROCEEDING WITH THE WORK.
- ALL WOOD WALL DIMENSIONS GIVEN ARE TO EXTERIOR FACE OF FRAMING. LIGHT GA STEEL WALLS ARE DIMENSIONED TO CL OF FRAMING.
- SOME CONNECTIONS INDICATED ON THE DRAWINGS ARE SCHEMATIC. SECURE ALL COMPONENTS RIGIDLY TO STRUCTURE AND EACH OTHER. USE FASTENERS DESIGNED FOR EACH INSERVICE CONNECTION.
- OBTAIN CLARIFICATION AND INTERPRETATION OF DRAWINGS AND SPECIFICATIONS. INCLUDE ADDITIONAL DETAIL, DIRECTLY FROM ARCHITECT.
- WASTE MATERIAL AND RUBBISH FROM DEMOLITION AND ALTERATION OPERATIONS SHALL BE REMOVED FROM SITE AS RAPIDLY AS POSSIBLE AND SHALL NOT BE ALLOWED TO ACCUMULATE ON PREMISES. DISPOSAL OF MATERIALS WILL BE AT THE DISCRETION OF THE CONTRACTOR. OPEN FIRES WILL NOT BE PERMITTED FOR DISPOSAL OF WASTE. CONTRACTOR SHALL PROVIDE AN EXTERIOR AREA TO COLLECT ALL DEMOLISHED NOT TO BE REUSED. THIS AREA SHALL BE SAFE AND UN-OBSSTRUCTING THE BUILDING FUNCTION AND THE OWNER'S DAILY BUSINESS OPERATIONS.
- EXISTING UTILITY LINES INDICATED OR NOTED ON THE DRAWINGS ARE SHOWN AS OBTAINED FROM EXISTING INFORMATION AND ARE PROBABLY INCOMPLETE AND ONLY APPROXIMATE IN LOCATION. THE CONTRACTOR SHALL TAKE EXTREME CAUTION TO AVOID DAMAGE TO EXISTING UTILITY LINES AND/OR HARM TO PERSONNEL ENGAGED IN WORKING IN THE AREA.
- GLAZING TO BE INSULATED GLASS LABELED WITH NFRC CERTIFIED U-VALUE, AND MEETING THE REQUIREMENTS OF THE ENERGY CODE.

# GREENWOOD COMMERCIAL BUILDING

## ROOF REPLACEMENT

8701 GREENWOOD AVENUE N • SEATTLE, WA 98103

### ENERGY NOTES

ENERGY CODE: 2015 SEATTLE ENERGY CODE

SCOPE OF WORK: ROOF REPLACEMENT ONLY

INSULATION: NEW INSULATION IS NOT REQUIRED; EXISTING ROOF CAVITIES ARE INSULATED. NEW R-15 CONTINUOUS INSULATION WILL BE VOLUNTARILY INSTALLED ABOVE THE ROOF DECK.

### BUILDING NOTES

NUMBER OF STORIES: 1 STORY + MEZZANINE

HEIGHT: 31'-4" TO TALLEST PARAPET (NO CHANGE PROPOSED)

GROSS SF: 13,495 GSF (NO CHANGE PROPOSED)

TYPE OF CONSTRUCTION: VB (NO CHANGE PROPOSED)

SPRINKLERS: YES (EXISTING)

FIRE ALARM: YES (EXISTING)

OCCUPANCY TYPE: M (LEGACY 'B-2' UNDER 1991 UBC)

BLDG AREA SUMMARY:  
1ST FLOOR 13,495 SF  
MEZZANINE 2,721 SF  
TOTAL BUILDING INCL MEZZ 16,216 SF

APPLICABLE CODES:  
SEATTLE LAND USE CODE: TITLE 23  
2015 SEATTLE BUILDING CODE  
2015 SEATTLE EXISTING BUILDING CODE  
2015 SEATTLE ENERGY CODE  
2015 SEATTLE FIRE CODE

### PLANNING NOTES

JURISDICTION: CITY OF SEATTLE

ZONING: NCP-55 (M)  
OVERLAYS: GREENWOOD-PHINNEY RIDGE RESIDENTIAL URBAN VILLAGE (SF 5000 ZONING TO WEST OF SITE)

ECAs: PEAT SETTLEMENT PRONE AREA, CATEGORY 1 PER SEATTLE GIS (ACCESSED 11/11/19) OVER ENTIRE SITE

LOT AREA: 32,748 SF (0.75 ACRES) PER KING COUNTY ASSESSOR

LOT COVERAGE: NO CHANGE PROPOSED

HEIGHT: 31'-4" (NO CHANGE PROPOSED)

PARKING: NO CHANGE PROPOSED

### PROJECT NOTES

PROJECT NAME: GREENWOOD COMMERCIAL BUILDING: ROOF REPLACEMENT

PROJECT ADDRESS: 8701 GREENWOOD AVENUE N SEATTLE, WA 98103

PROJECT DESCRIPTION: DEMOLITION OF EXISTING ROOF COVERING AND INSTALLATION OF NEW CONTINUOUS INSULATION AND MODIFIED BITUMEN ROOFING.

PROPERTY OWNER: DEXTER PLACE ASSOCIATES PO BOX 2397 KIRKLAND, WA 98083

ARCHITECT: BRODERICK ARCHITECTS 55 S ATLANTIC STREET, SUITE 301 SEATTLE, WA 98134 206.682.7525 206.682.7529 (F) WA LICENSE # ALEGIC894CN

CONTACT: MICHELE HILL. michele@broderickarchitects.com

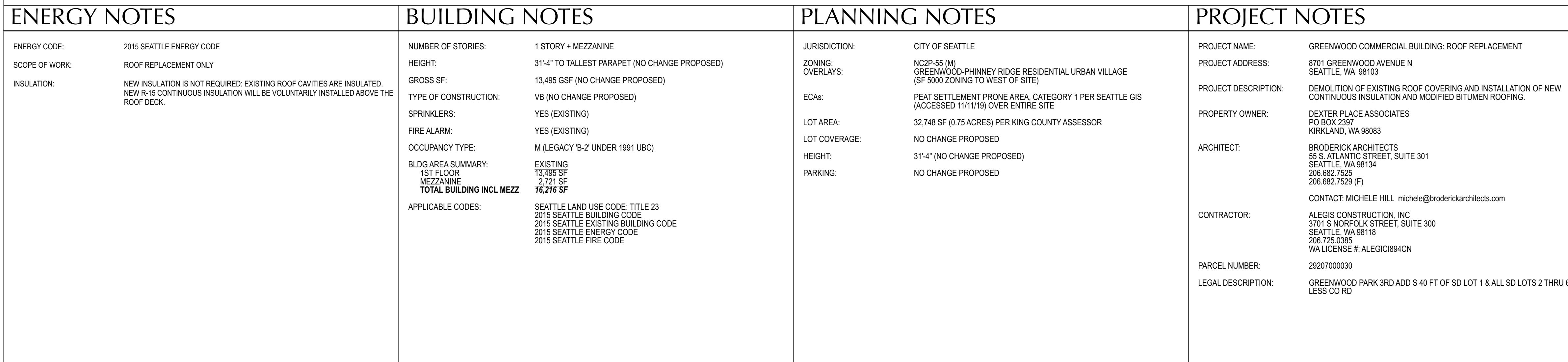
CONTRACTOR: ALEGIS CONSTRUCTION, INC 3701 S NORFOLK STREET, SUITE 300 SEATTLE, WA 98118 206.725.0365 WA LICENSE # ALEGIC894CN

PARCEL NUMBER: 2920700030

LEGAL DESCRIPTION: GREENWOOD PARK 3RD ADD S 40 FT OF SD LOT 1 & ALL SD LOTS 2 THRU 6 LESS CO RD

### ABBREVIATIONS

@	AT	FF	FINISH FLOOR	PNL	PANEL
°	AND	FOC	FACE OF CONCRETE	PROP	PROPERTY
°	DEGREE	FOF	FACE OF FINISH	PT	PRESSURE TREATED
Ø	DIAMETER	FOS	FACE OF STUD	PTD	PAINTED
#	POUNDS	FTG	FOOTING	R	RISER OR RADIUS
AB	ANCHOR BOLT	FURN	FURNITURE	RA	RETURN AIR
ABV	ABOVE	GA	GAUGE OR GAGE	RAD	RADIUS
ACT	ACOUSTICAL TILE	GALV	GALVANIZED	RCP	REFLECTED CEILING
A/E	ARCHITECT / ENGINEER	GL	GLASS	PLAN	PLAN
AFF	ABOVE FINISH FLOOR	GLB	GLUE LAMINATED BEAM	REIN	REINFORCING
ALUM	ALUMINUM	GLZ	GLAZING	REQD	REQUIRED
ALT	ALTERNATE	GYP	GYP SUM	RM	ROOM
ANSI	AMERICAN NATIONAL STANDARD INSTITUTE	GWB	GYP SUM WALL BOARD	RO	ROUGH OPENING
ARCH	ARCHITECT OR ARCHITECTURAL	HB	HOSE BIB	S	SOUTH
BD	BOARD	HC	HOLLOW CORE	SA	SUPPLY AIR
BLK/G	BLOCKING	HDWD	HARDWOOD	SC	SOLID CORE
BLDG	BUILDING	HDR	HEADER	SCHED	SCHEDULE
BM	BEAM	HDW	HARDWARE	SD	STORM DRAIN
BTU	BRITISH THERMAL UNIT	HF	HEM-FIR	SECT	SECTION
BUR	BUILT UP ROOF	HGT	HEIGHT	SF	SQUARE FEET
CB	CATCH BASIN	HM	HOLLOW METAL	SM	SIMILAR
CJ	CONSTRUCTION JOINT	HR	HOUR	SPEC	SPECIFIED OR
CL	CENTER LINE	HW	HOT WATER	SST	SPECIFICATION
CLG	CEILING	IBC	INTERNATIONAL BUILDING CODE	STC	STAINLESS STEEL
CLR	CLEAR	ID	INSIDE DIAMETER	STD	STANDARD
CMU	CONCRETE MASONRY UNIT	IFC	INTERNATIONAL FIRE CODE	STL	STEEL
CO	CLEAN OUT	IN	INCHES	STOR	STORAGE
COL	COLUMN	INSUL	INSULATION	STRUCT	STRUCTURAL
CONF	CONFERENCE	INT	INTERIOR	SUSP	SUSPENDED
CONC	CONCRETE	IPC	INTERNATIONAL PLUMBING CODE	SYS	SYSTEM
CONT	CONTINUOUS	IRC	INTERNATIONAL RESIDENTIAL CODE	T	TREAD OR TEMPERED
COORD	COORDINATE	LAM	LAMINATE	T&G	TONGUE AND GROOVE
CPT	CARPET	LAW	LAVATORY	TB	TOWEL BAR
CT	CERAMIC TILE	LB	POUNDS	THK	THICK OR THICKNESS
CW	COLD WATER	LF	LINEAR FEET	THRU	THROUGH
d	PENNY	LT	LIGHT	TOPO	TOPOGRAPHIC MAP
DBL	DOUBLR	LWC	LIGHT WEIGHT CONCRETE	TPD	TOILET PAPER DISPENSER
DEG	DEGREE	MATL	MATERIAL	TYP	TYPICAL
DEMO	DEMOLISH OR DEMOLITION	MAX	MAXIMUM	UNO	UNLESS NOTED OTHERWISE
DF	DIAMETER	MECH	MECHANICAL	UTIL	UTILITY
DIAG	DIAGONAL	MFR	MANUFACTURER	VCT	VINYL COMPOSITION TILE
DM	DIMENSION	MIN	MINIMUM	VERT	VERTICLE
DN	DOWN	MIR	MIRROR	VEST	VESTIBULE
DG	DOUBLE GLAZING	MISC	MISCELLANEOUS	VTR	VENT THROUGH ROOF
DTL	DETAIL	NEC	NATIONAL ELECTRICAL CODE	VTO	VENT TO OUTSIDE
DS	DOWNSPOUT	N	NORTH OR NEW	W	WEST
DW	DISH WASHER	NO	NOT IN CONTRACT	W/	WITH
(E)	EXISTING	NOM	NOMINAL	WC	WATER CLOSET
EA	EAST OR EXISTING	NRC	NOISE REDUCTION COEFFICIENT	WD	WOOD
EIFS	EXTERIOR INSULATION FINISH SYSTEM	NTS	NOT TO SCALE	WOW	WINDOW
ELECT	ELECTRICAL	OC	ON CENTER OPENING	WF	WIDE FLANGE
EXT	EXTERIOR	OPNG	ON CENTER OPENING	WG	WIRE GLASS
ELEV	ELEVATION	PL	PROPERTY LINE OR PLATE	WH	WATER HEATER
EQUIP	EQUIPMENT	P LAM	PLASTIC LAMINATE	W/O	WITHOUT
EQ	EQUAL	PLYWD	PLYWOOD	WP	WATERPROOF
EW	EACH WAY	YD	YARD	WSEC	WASHINGTON STATE ENERGY CODE
EXIST	EXISTING			WT	WEIGHT
FDN	FLOOR DRAIN			WWF	WELDED WIRE FABRIC
FND	FOUNDATION			WWM	WELDED WIRE MESH
FEC	FIRE EXTINGUISHER CABINET				



1 SITE PLAN  
A.1 1" = 20'

### SHEET INDEX

ARCHITECTURAL	
A.1	COVERSHEET & SITE PLAN
A.2	ROOF PLAN
A.3	BUILDING ELEVATIONS



VICINITY MAP  
N.T.S.



PERMIT SET  
GREENWOOD COMMERCIAL BUILDING  
ROOF REPLACEMENT  
8701 GREENWOOD AVENUE N • SEATTLE, WA 98103

BRODERICK ARCHITECTS  
55 S ATLANTIC STREET, SUITE #301  
SEATTLE, WASHINGTON 98134  
206.682.7525

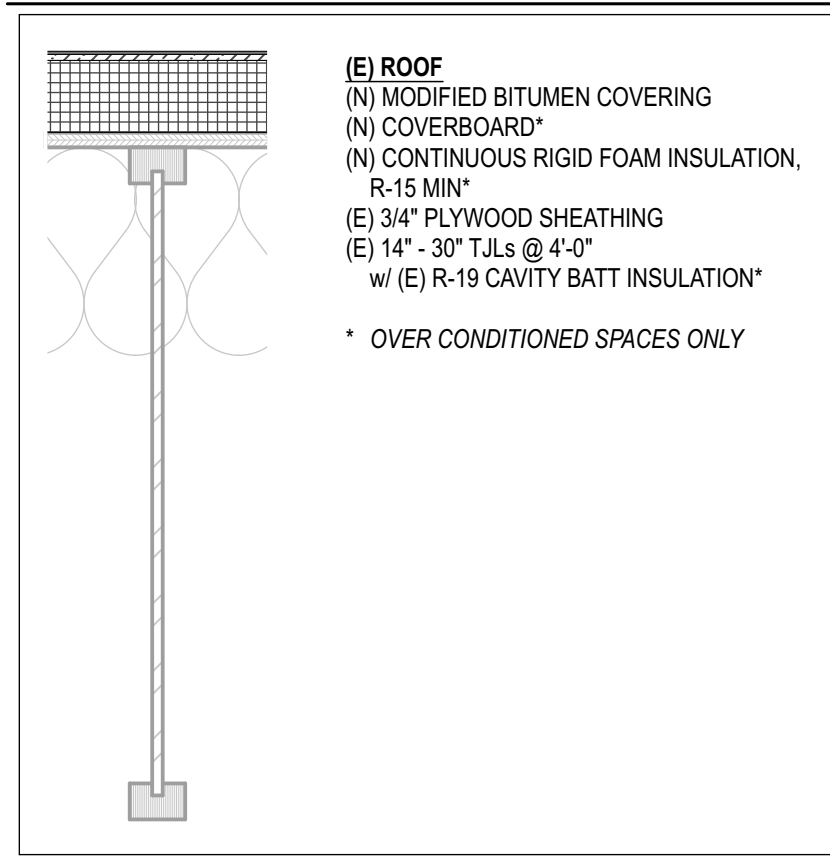
NO.	DATE	DESCRIPTION
1	7/29/2020	PERMIT SET

PERMIT SET  
7/29/2020

COVERSHEET & SITE PLAN  
A.1




ROOF ASSEMBLY





- (E) ROOF
- (N) MODIFIED BITUMEN COVERING
- (N) COVERBOARD
- (N) CONTINUOUS RIGID FOAM INSULATION, R-15 MIN
- (E) 3/4" PLYWOOD SHEATHING
- (E) 14" - 30" TJs @ 4'-0"
- w/ (E) R-19 CAVITY BATT INSULATION\*
- \* OVER CONDITIONED SPACES ONLY

THIS DOCUMENT REPRESENTS A PROPOSED DESIGN. IT SHALL NOT BE USED ON OTHER PROJECTS OR FOR CONSTRUCTION OF THE PROJECT OR FOR CONSTRUCTION OF THE PROJECT BY OTHERS WITHOUT THE WRITTEN CONSENT OF BRODERICK ARCHITECTS, PLLC.



1 A.2 ROOF REPLACEMENT PLAN  
3/16" = 1'-0"



PERMIT SET  
**GREENWOOD COMMERCIAL BUILDING**  
ROOF REPLACEMENT  
8701 GREENWOOD AVENUE N • SEATTLE, WA 98103

**BRODERICK ARCHITECTS**  
55 S. ATLANTIC STREET, SUITE #201  
SEATTLE, WASHINGTON 98134  
206.682.7525

Jurisdiction Approval Stamp

NO.	DATE	DESCRIPTION
1	7/29/2020	PERMIT SET

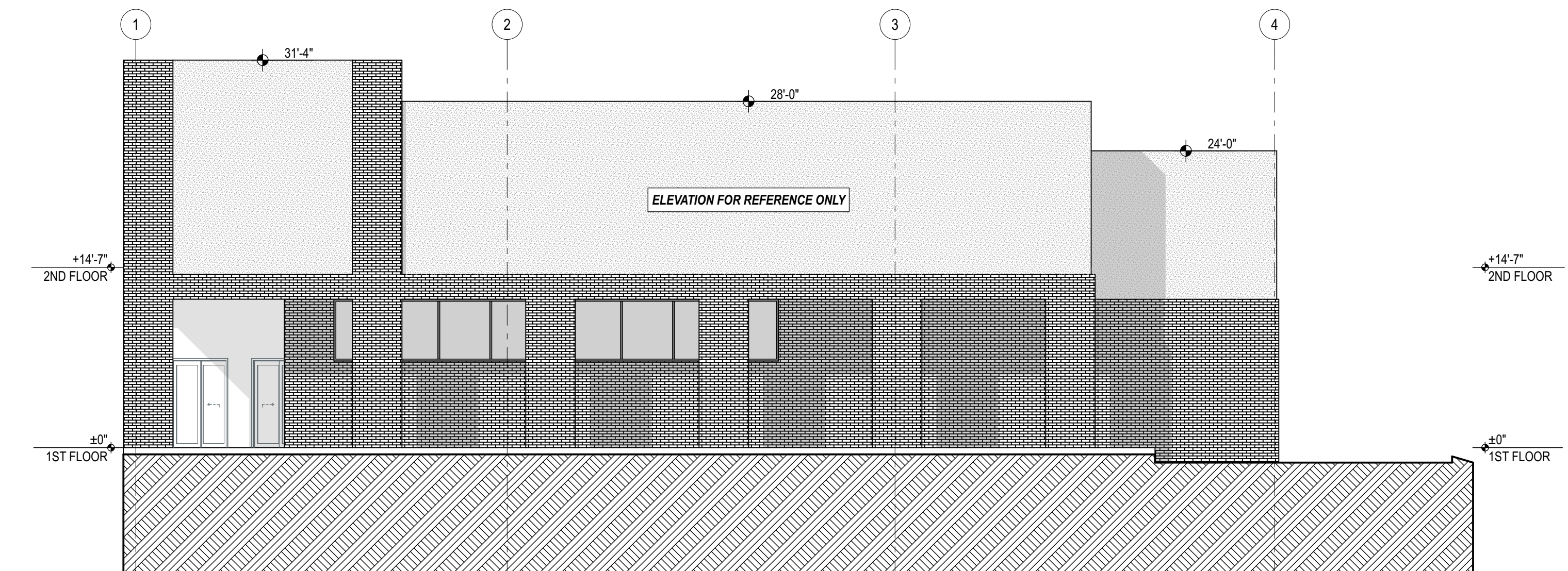
PERMIT SET  
7/29/2020

ROOF PLAN

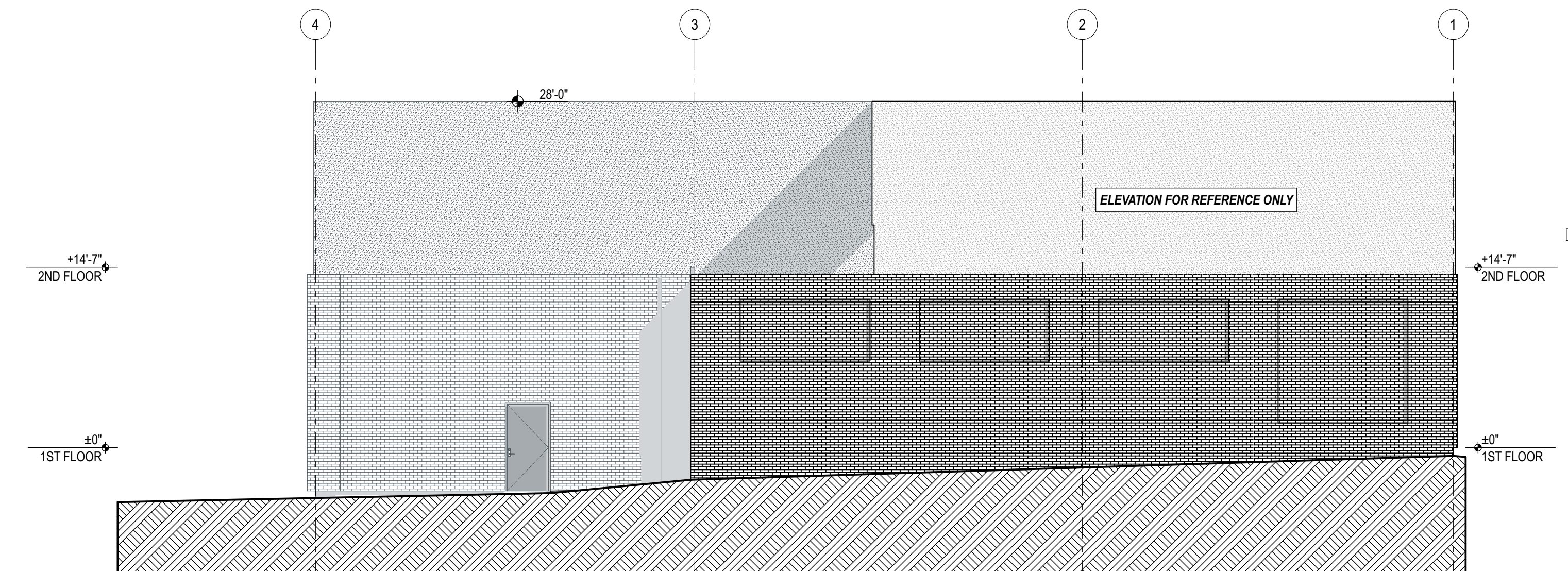
A.2



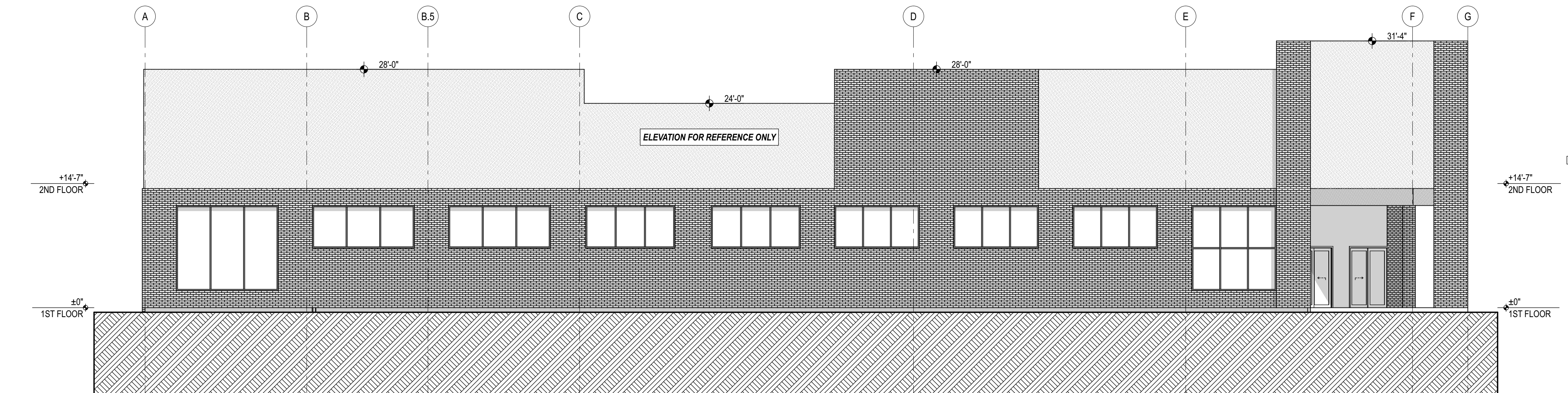
THIS DOCUMENT REPRESENTS A PROPRIETARY DESIGN OWNED BY THE ARCHITECT AND SHALL NOT BE USED ON OTHER PROJECTS OR FOR ANY OTHER PURPOSES WITHOUT THE WRITTEN CONSENT OF BRODERICK ARCHITECTS, PLLC.



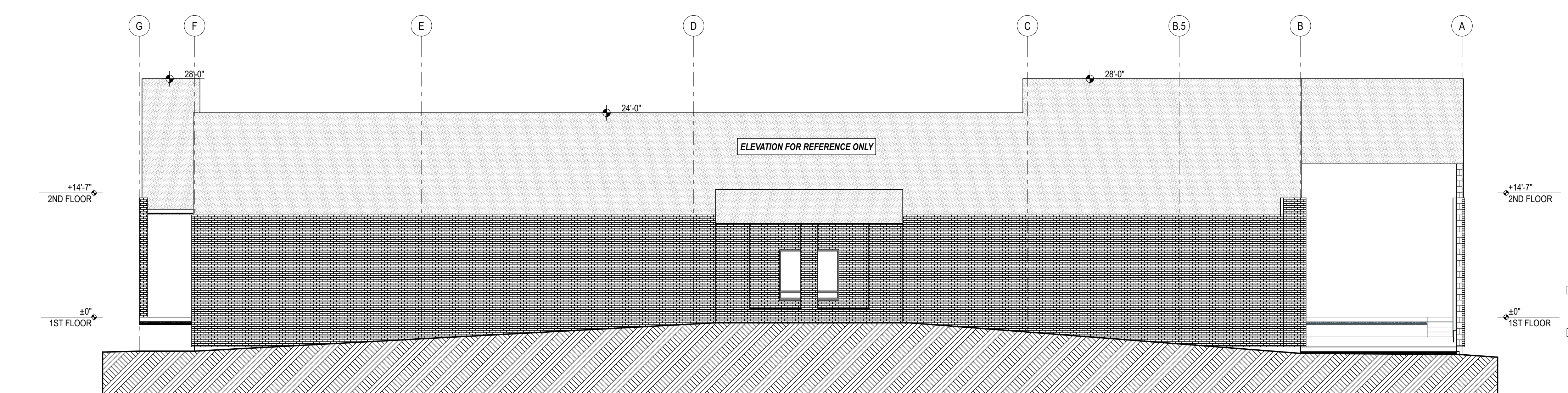
1 NORTH ELEVATION  
A.3 1/8" = 1'-0"



2 SOUTH ELEVATION  
A.3 1/8" = 1'-0"



3 EAST ELEVATION  
A.3 1/8" = 1'-0"



4 WEST ELEVATION  
A.3 1/8" = 1'-0"



PERMIT SET  
**GREENWOOD COMMERCIAL BUILDING**  
ROOF REPLACEMENT  
8701 GREENWOOD AVENUE N • SEATTLE, WA 98103

**BRODERICK ARCHITECTS**  
55 S. ATLANTIC STREET, SUITE #201  
SEATTLE, WASHINGTON 98134  
206.682.7525

118009 WA State-Owner 200312 AC22 Per Date: 7/29/20, Michael H

Issue History  
No. DATE DESCRIPTION  
1 7/29/2020 PERMIT SET

PERMIT SET  
7/29/2020  
BUILDING ELEVATIONS

A.3



**CITY OF SEATTLE  
DEPARTMENT OF PLANNING & DEVELOPMENT  
ELECTRICAL PERMIT INSPECTION REPORT**

A/P # 6355120

Online **ELECTRICAL ONLY**

INSPECTION DATE: 3/12/2013 INSTALLER: IDEAL SERVICES INCORPORATED

WORK SITE ADDRESS: 8701 GREENWOOD AVE N  
ADDRESS CORRECTION REQUIRED:

WORK ACTIVITY LOCATION: COOLER DOORS

INSPECTION NUMBER	INSPECTION TYPE	PARTIAL PASSED	PASSED	FAILED	CANCELLED	WAIVED
<b>1398966</b>	<b>FINAL</b>					
	COVER	<input type="checkbox"/>	<input type="checkbox"/>	<input type="checkbox"/>	<input type="checkbox"/>	<input type="checkbox"/>
	<input type="checkbox"/> UNDERGROUND	<input type="checkbox"/>	<input type="checkbox"/>	<input type="checkbox"/>		
	<input type="checkbox"/> SLAB	<input type="checkbox"/>	<input type="checkbox"/>	<input type="checkbox"/>		
	<input type="checkbox"/> FLOOR	<input type="checkbox"/>	<input type="checkbox"/>	<input type="checkbox"/>		
	<input type="checkbox"/> WALLS	<input type="checkbox"/>	<input type="checkbox"/>	<input type="checkbox"/>		
	<input type="checkbox"/> CEILINGS	<input type="checkbox"/>	<input type="checkbox"/>	<input type="checkbox"/>		
	FEEDER	<input type="checkbox"/>	<input type="checkbox"/>	<input type="checkbox"/>	<input type="checkbox"/>	<input type="checkbox"/>
	SERVICE	<input type="checkbox"/>	<input type="checkbox"/>	<input type="checkbox"/>	<input type="checkbox"/>	<input type="checkbox"/>
	FINAL	<input type="checkbox"/>	<input checked="" type="checkbox"/>	<input type="checkbox"/>	<input type="checkbox"/>	<input type="checkbox"/>
REINSPECTION FEE REQUIRED <input type="checkbox"/>		ADD ON FEES REQUIRED: <input type="checkbox"/>				

Check inspection results online at:  
<http://www.ci.seattle.wa.us/permits>

10/21/2013 WEIB SM Contact: Tom Moran 360-629-3772

NOTES:

---

---

---

---

---

---

---

---

---

---

THE CITY OF SEATTLE HAS ADOPTED THE 2009 NEC - VISIT OUR WEBSITE FOR SEATTLE AMENDMENTS: [WWW.SEATTLE.GOV/DC/CODES/DEFAULT.#SP](http://WWW.SEATTLE.GOV/DC/CODES/DEFAULT.#SP)

Annette Lake  
INSPECTOR

684-8426  
PHONE

ANNETTE.LAKE@SEATTLE.GOV  
EMAIL

**WARNING: CORRECTIONS MUST BE COMPLETED WITHIN 14 WORKING DAYS**

CITY OF SEATTLE  
 DEPARTMENT OF PLANNING & DEVELOPMENT  
**ELECTRICAL PERMIT INSPECTION REPORT**

A/P # 6301747

ELECTRICAL     ELECTRICAL W/ PLANS     FIRE ALARM     ELECTRICAL W/ FIRE ALARM

INSPECTION DATE: 2/13/2012    INSTALL FR: \_\_\_\_\_

WORK SITE ADDRESS: 8701 GREENWOOD AVE N  
 ADDRESS CORRECTION REQUIRED:

WORK ACTIVITY LOCATION: \_\_\_\_\_

INSPECTION NUMBER	INSPECTION TYPE	PARTIAL PASSED	PASSED	FAILED	CANCELLED	WAVED
<u>1192110</u>	<b>FINAL</b>					
	COVER	<input type="checkbox"/>	<input type="checkbox"/>	<input type="checkbox"/>	<input type="checkbox"/>	<input type="checkbox"/>
	<input type="checkbox"/> UNDERGROUND	<input type="checkbox"/>	<input type="checkbox"/>	<input type="checkbox"/>		
	<input type="checkbox"/> SLAB	<input type="checkbox"/>	<input type="checkbox"/>	<input type="checkbox"/>		
	<input type="checkbox"/> FLOOR	<input type="checkbox"/>	<input type="checkbox"/>	<input type="checkbox"/>		
	<input type="checkbox"/> WALLS	<input type="checkbox"/>	<input type="checkbox"/>	<input type="checkbox"/>		
	<input type="checkbox"/> CEILINGS	<input type="checkbox"/>	<input type="checkbox"/>	<input type="checkbox"/>		
	ILLUEN	<input type="checkbox"/>	<input type="checkbox"/>	<input type="checkbox"/>	<input type="checkbox"/>	<input type="checkbox"/>
	SERVICE	<input type="checkbox"/>	<input type="checkbox"/>	<input type="checkbox"/>	<input type="checkbox"/>	<input type="checkbox"/>
	<b>FINAL</b>	<input type="checkbox"/>	<input checked="" type="checkbox"/>	<input type="checkbox"/>	<input type="checkbox"/>	<input type="checkbox"/>

Check inspection results online at:  
<http://web1.seattle.gov/1910/gen-0184us/>

REINSPECTION FEE REQUIRED:     ADD ON FEES RQUIRED

NOTES:

---

---

---

---

---

---

---

---

---

---

The City of Seattle has adopted the 2008 NEC with our website for Seattle Amendments [www.seattle.gov/cpr/codes/default.asp](http://www.seattle.gov/cpr/codes/default.asp)

Mary Boley    615-1708    MARY.BOLEY@SEATTLE.GOV  
 INSPECTOR    PHONE    EMAIL

**WARNING: CORRECTIONS MUST BE COMPLETED WITHIN 14 WORKING DAYS**

**CITY OF SEATTLE**  
**DEPARTMENT OF PLANNING & DEVELOPMENT**  
**ELECTRICAL PERMIT INSPECTION REPORT**

AP # 6190581  
 ELECTRICAL     ELECTRICAL W/ PLANS     FIRE ALARM     ELECTRICAL W/ FIRE ALARM

INSPECTION DATE 3/11/08    INSTALLER: ELECTRIC CITY

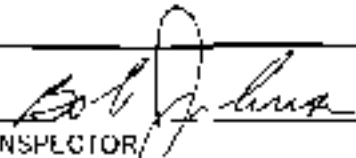
WORK SITE ADDRESS 8701 GREENWOOD AV N  
 ADDRESS CORRECTION REQUIRED:

WORK ACTIVITY LOCATION \_\_\_\_\_

INSPECTION NUMBER	INSPECTION TYPE	PARTIAL PASSED	PASSED	FAILED	CANCELLED	WAIVED
<u>1</u>	COVER	<input type="checkbox"/>	<input type="checkbox"/>	<input type="checkbox"/>	<input type="checkbox"/>	<input checked="" type="checkbox"/>
	<input type="checkbox"/> UNDERGROUND	<input type="checkbox"/>	<input type="checkbox"/>	<input type="checkbox"/>		
	<input type="checkbox"/> SLAB	<input type="checkbox"/>	<input type="checkbox"/>	<input type="checkbox"/>		
	<input type="checkbox"/> FLOOR	<input type="checkbox"/>	<input type="checkbox"/>	<input type="checkbox"/>		
	<input type="checkbox"/> WALLS	<input type="checkbox"/>	<input type="checkbox"/>	<input type="checkbox"/>		
	<input type="checkbox"/> CEILINGS	<input type="checkbox"/>	<input type="checkbox"/>	<input type="checkbox"/>		
	<input type="checkbox"/> LEDDER	<input type="checkbox"/>	<input type="checkbox"/>	<input type="checkbox"/>	<input type="checkbox"/>	<input type="checkbox"/>
	<input type="checkbox"/> SERVICE	<input type="checkbox"/>	<input type="checkbox"/>	<input type="checkbox"/>	<input type="checkbox"/>	<input type="checkbox"/>
<u>2</u>	FINAL	<input type="checkbox"/>	<input checked="" type="checkbox"/>	<input type="checkbox"/>	<input type="checkbox"/>	<input type="checkbox"/>

REINSPECTION FEE REQUIRED:       ADD ON FEES REQUIRED:

NOTES:  
 \_\_\_\_\_  
 \_\_\_\_\_  
 \_\_\_\_\_  
 \_\_\_\_\_  
 \_\_\_\_\_  
 \_\_\_\_\_  
 \_\_\_\_\_  
 \_\_\_\_\_  
 \_\_\_\_\_

INSPECTOR:       PHONE: \_\_\_\_\_      INSPECTION TIME: \_\_\_\_\_

CITY OF SEATTLE  
DEPARTMENT OF PLANNING & DEVELOPMENT  
**ELECTRICAL PERMIT INSPECTION REPORT**

APP # 6290349

ELECTRICAL     ELECTRICAL W/ PLANS     FIRE ALARM     ELECTRICAL W/ FIRE ALARM

INSPECTION DATE: 9-9-11    INSTALLER \_\_\_\_\_

WORK SITE ADDRESS: 8701 Greenwood Ave N  
ADDRESS CORRECTION REQUIRED

WORK ACTIVITY LOCATION: \_\_\_\_\_

INSPECTION NUMBER	INSPECTION TYPE	PARTIAL PASSED	PASSED	FAILED	CANCELLED	WAIVED
_____	COVER	<input type="checkbox"/>	<input type="checkbox"/>	<input type="checkbox"/>	<input type="checkbox"/>	<input type="checkbox"/>
_____	<input type="checkbox"/> UNDERGROUND	<input type="checkbox"/>	<input type="checkbox"/>	<input type="checkbox"/>		
_____	<input type="checkbox"/> SLAB	<input type="checkbox"/>	<input type="checkbox"/>	<input type="checkbox"/>		
_____	<input type="checkbox"/> FLOOR	<input type="checkbox"/>	<input type="checkbox"/>	<input type="checkbox"/>		
_____	<input type="checkbox"/> WALLS	<input type="checkbox"/>	<input type="checkbox"/>	<input type="checkbox"/>		
_____	<input type="checkbox"/> CEILINGS	<input type="checkbox"/>	<input type="checkbox"/>	<input type="checkbox"/>		
_____	FEEDER	<input type="checkbox"/>	<input type="checkbox"/>	<input type="checkbox"/>	<input type="checkbox"/>	<input type="checkbox"/>
_____	SERVICE	<input type="checkbox"/>	<input type="checkbox"/>	<input type="checkbox"/>	<input type="checkbox"/>	<input type="checkbox"/>
<input checked="" type="checkbox"/>	FINAL	<input type="checkbox"/>	<input checked="" type="checkbox"/>	<input type="checkbox"/>	<input type="checkbox"/>	<input type="checkbox"/>

REINSPECTION FEE REQUIRED:       ADD ON FEES REQUIRED:

NOTES:

\_\_\_\_\_

\_\_\_\_\_

\_\_\_\_\_

\_\_\_\_\_

\_\_\_\_\_

\_\_\_\_\_

\_\_\_\_\_

\_\_\_\_\_

INSPECTOR: *Ka. Allen*      PHONE: \_\_\_\_\_      INSPECTION TIME: \_\_\_\_\_

**WARNING: CORRECTIONS MUST BE COMPLETED WITHIN \_\_\_\_\_ WORKING DAYS**







City of Seattle  
Department of Planning and Development (DPD)  
700 Fifth Avenue, Suite 2000, P.O. Box 34019  
Seattle, WA 98124-0019

### SITE INSPECTION REPORT

PERMIT NUMBER(S): 6283148 SITE ADDRESS: 8701 GREENWOOD AVE N

WORK LOCATION \_\_\_\_\_

INSPECTION RESULTS: <input checked="" type="checkbox"/> SS <input type="checkbox"/> BLDG		PARTIAL			
		PASSED	PASSED	FAILED	CANCELLED
<input type="checkbox"/> Sanitary Cover		<input type="checkbox"/>	<input type="checkbox"/>	<input type="checkbox"/>	<input type="checkbox"/>
<input checked="" type="checkbox"/> Drainage Cover		<input checked="" type="checkbox"/>	<input type="checkbox"/>	<input type="checkbox"/>	<input type="checkbox"/>
<input checked="" type="checkbox"/> Final Inspection		<input checked="" type="checkbox"/>	<input type="checkbox"/>	<input type="checkbox"/>	<input type="checkbox"/>
<input type="checkbox"/> First Ground Disturbance		<input type="checkbox"/>	<input type="checkbox"/>	<input type="checkbox"/>	<input type="checkbox"/>
<input type="checkbox"/> Temporary Erosion Control (TESC)		<input type="checkbox"/>	<input type="checkbox"/>	<input type="checkbox"/>	<input type="checkbox"/>
<input type="checkbox"/> Other _____		<input type="checkbox"/>	<input type="checkbox"/>	<input type="checkbox"/>	<input type="checkbox"/>

Job Not Ready

As-Built [Plan] [Corrections] Required (Contact DPD Inspector)

Hold Harmless Agreement Required (Contact DPD Drainage Counter)

\_\_\_\_\_ Agreement and Fee Required (Contact DPD Drainage Counter)

Other \_\_\_\_\_

COMMENTS:

FROM CONTROL STRUCTURE APPROVED & OFFICE D.I.

VERIFIED AT 1.5"

SEE RE-BUILD

EDMS

#### CONTACT INFORMATION

<input type="checkbox"/> SPU Core Tap .....(206) 615-0511	<input type="checkbox"/> DPD Support Staff .....(206) 684-8960
<input type="checkbox"/> SPU Facilities & Operation .....(206) 386-1800	<input type="checkbox"/> DPD Inspection Request Line ....(206) 684-8900
<input type="checkbox"/> SOOT Street Use Counter .....(206) 684-5263	<input type="checkbox"/> DPD Drainage Counter.....(206) 684-5362
<input type="checkbox"/> SOOT Arborist.....(206) 684-8733	<input type="checkbox"/> SPU Waterline Inspections.....(206) 684-5603

Obtain required documents at: [http://www.seattle.gov/npi/Publications/Forms/Side\\_Sewer/default.asp](http://www.seattle.gov/npi/Publications/Forms/Side_Sewer/default.asp)

SIGNED [Signature] DATE 9/21/11 PHONE # \_\_\_\_\_  
 Site Inspector



NOISE STUDY  
6326211  
7/25/12  
HVAC &  
CONTROLS  
DESIGN  
INSTALLATION  
SERVICE

## **PLAN REVIEW RESPONSE DATED 07/25/12**

**To: City of Seattle Department of Planning and Development**

**Attn: Jeffrey A Stalter**

Project: Project#6326211, Walgreen Co.

Reference Drawing or Specification: Correction Notice #1

1. This application is being reviewed for conformance with the Seattle Noise Code 25.08.410 and 420. This project is in a Neighborhood Commercial Zone adjacent to a Residential Zone. This application failed to show compliance with the code. The sound level predicted in the noise calculation provided in the application, exceeds the maximum night time level allowed(47 dB) in the code by 8 dB at the receiving residential property. Acoustical consultants review of your project may reveal additional attenuation or they may be able to design mitigation that will bring the equipment into compliance. DPD will require a noise compliance report showing how the equipment will meet the Seattle Noise Ordinance before review for noise can continue.

**Response: Please see the revised Noise Study Calculation and the associated drawing for the calculation of the Barrier Shielding Factor. In our first iteration of the noise study calculation, we had forgotten the 10 dB reduction that is associated with businesses that operate at later hours. We also chose not to calculate the Barrier Shielding factor due to our previous belief that there was no need to calculate this factor, as we were meeting the noise standard. The newest noise calculation shows our scalable drawing for the calculation of the Barrier Shielding Factor for our worst case scenario which is presented by RTU-1, RTU-2, and RTU-4. The calculation for RTU-2 and RTU-4 were the same due to their equal distances**

**from the eastern edge of the wall. From our newest Noise calculation, it is clear that the Replacement units (like-for-like) meet the noise requirements.**

If you have any questions or comments, please contact me at the information located below.

Sincerely,

Tony Vogt  
Associate Engineer  
Evergreen Refrigeration, LLC  
727 S. Kenyon St.  
Seattle, WA 98108  
Desk: 206-763-1744 ext. 277  
Fax: 206-763-2389  
[tonyv@evergreenhvac.com](mailto:tonyv@evergreenhvac.com)

**EVERGREEN<sup>®</sup>**  
 Refrigeration, L.L.C.

PHIL G  
 GUMRQ:4  
 DRSGW  
 US CALLFLOW  
 SERVICE

**WALGREENS #3515 (8701 GREENWOOD AVE N)  
 NOISE STUDY  
 SEATTLE, WA**

Distance to property lines & sound pressure levels:

Equipment Tag	Sound Level	DISTANCE TO PROPERTY LINE			
		NORTH	SOUTH	EAST	WEST
RTU-1	88 dBA*	120	186	150	88
RTU-2	88 dBA*	130	175	120	88
RTU-3	82 dBA*	155	150	120	86
RTU-4	88 dBA*	185	120	120	95
RTU-5	75 dBA*	170	130	170	40
RTU-6	75 dBA*	230	85	125	90

\*See attached product data sheets for reference.

The location of Walgreens #3515 lies in zone NC2P-40, and is surrounded by NC2 40 to the North, NC2P-40 to the East, NC2P 60 to the South, and SF 5000 to the West. The worst case scenario is presented by the rooftop unit (RTU-1) which is positioned on the Northwest corner of the roof. This noise study will calculate the noise produced at the residential property closest to the building in question.

Per CAM 415 Table 1 the Maximum Permissible Sound Level is 47 dBA

**WALGREENS #3518 - NOISE STUDY - CONTINUED**  
 Evergreen Refrigeration, LLC  
 WRITTEN: 7/31/2012 7:20 AM

**Calculation**

Equipment Outdoor Sound Rating + Equipment Location Factor - Barrier Shielding Factor - Distance Factor = Resultant dB Rating

The result of this calculation is shown in following table

A-Weighted Sound Pressure Levels in nearest property line:

	RTU-1	RTU-2	RTU-3	RTU-4	RTU-5	RTU-6	
Sound Rating	88 dB	88 dB	82 dB	88 dB	75 dB	75 dB	Per manufacturer spec sheet
Equipment Location Factor	0 dB	0 dB	0 dB	0 dB	0 dB	0 dB	Per ARI Standard 275-97 Table 1
Barrier Shielding Factor	-5 dB	16 dB	0 dB	16 dB	0 dB	0 dB	Per ARI Standard 275-97 Table 1
Distance Factor	33 dB (65')	36 dB (95')	38 dB (95')	36 dB (95')	29 dB (40')	38 dB (90')	Per ARI Table 275-97 Table 2
Estimated A-Weighted Sound Pressure Levels	46 dB	38 dB	44 dB	38 dB	46 dB	39 dB	Meets code requirement

Comment (TWS): Please refer to ARI 275 table 1. Additionally, any photos of equipment were located at the ground, less than 10 feet away from a wall.

Table 7. Distance Factor

h	(m)	Factor Value (dB)
2	1.2	0.5
3	1.5	1.1
4	1.8	1.6
5	2.1	2.0
6	2.4	2.4
7	2.7	2.8
8	3.0	3.2
9	3.3	3.6
10	3.6	4.0
12	4.2	4.8
15	4.8	5.6
20	6.1	7.2
25	7.6	8.8
30	9.1	10.4
40	12.2	13.6
50	15.2	16.8
70	21.3	22.4
90	27.4	28.0
100	30.5	30.8
120	36.6	34.0
150	42.7	37.2
200	54.9	44.0
300	77.1	51.2
400	99.3	58.4
500	121.5	65.6

Table 3. Values Used for Combining Numbers for Mechanical Installations

Difference Between Numbers (dB)	Value to be Added to Larger Number (dB)
0.0 to 0.9	0.0
1.0 to 1.9	0.5
2.0 to 2.9	1.0
3.0 to 3.9	1.5
4.0 to 4.9	2.0
5.0 to 5.9	2.5
6.0 to 6.9	3.0
7.0 to 7.9	3.5
8.0 to 8.9	4.0
9.0 to 9.9	4.5
10.0 to 10.9	5.0
11.0 to 11.9	5.5
12.0 to 12.9	6.0
13.0 to 13.9	6.5
14.0 to 14.9	7.0
15.0 to 15.9	7.5
16.0 to 16.9	8.0
17.0 to 17.9	8.5
18.0 to 18.9	9.0
19.0 to 19.9	9.5
20.0 to 20.9	10.0
21.0 to 21.9	10.5
22.0 to 22.9	11.0
23.0 to 23.9	11.5
24.0 to 24.9	12.0
25.0 to 25.9	12.5
26.0 to 26.9	13.0
27.0 to 27.9	13.5
28.0 to 28.9	14.0
29.0 to 29.9	14.5
30.0 to 30.9	15.0
31.0 to 31.9	15.5
32.0 to 32.9	16.0
33.0 to 33.9	16.5
34.0 to 34.9	17.0
35.0 to 35.9	17.5
36.0 to 36.9	18.0
37.0 to 37.9	18.5
38.0 to 38.9	19.0
39.0 to 39.9	19.5
40.0 to 40.9	20.0
41.0 to 41.9	20.5
42.0 to 42.9	21.0
43.0 to 43.9	21.5
44.0 to 44.9	22.0
45.0 to 45.9	22.5
46.0 to 46.9	23.0
47.0 to 47.9	23.5
48.0 to 48.9	24.0
49.0 to 49.9	24.5
50.0 to 50.9	25.0
51.0 to 51.9	25.5
52.0 to 52.9	26.0
53.0 to 53.9	26.5
54.0 to 54.9	27.0
55.0 to 55.9	27.5
56.0 to 56.9	28.0
57.0 to 57.9	28.5
58.0 to 58.9	29.0
59.0 to 59.9	29.5
60.0 to 60.9	30.0
61.0 to 61.9	30.5
62.0 to 62.9	31.0
63.0 to 63.9	31.5
64.0 to 64.9	32.0
65.0 to 65.9	32.5
66.0 to 66.9	33.0
67.0 to 67.9	33.5
68.0 to 68.9	34.0
69.0 to 69.9	34.5
70.0 to 70.9	35.0
71.0 to 71.9	35.5
72.0 to 72.9	36.0
73.0 to 73.9	36.5
74.0 to 74.9	37.0
75.0 to 75.9	37.5
76.0 to 76.9	38.0
77.0 to 77.9	38.5
78.0 to 78.9	39.0
79.0 to 79.9	39.5
80.0 to 80.9	40.0
81.0 to 81.9	40.5
82.0 to 82.9	41.0
83.0 to 83.9	41.5
84.0 to 84.9	42.0
85.0 to 85.9	42.5
86.0 to 86.9	43.0
87.0 to 87.9	43.5
88.0 to 88.9	44.0
89.0 to 89.9	44.5
90.0 to 90.9	45.0
91.0 to 91.9	45.5
92.0 to 92.9	46.0
93.0 to 93.9	46.5
94.0 to 94.9	47.0
95.0 to 95.9	47.5
96.0 to 96.9	48.0
97.0 to 97.9	48.5
98.0 to 98.9	49.0
99.0 to 99.9	49.5

4.1. Procedure for determining Sound Pressure Level - Single Line Installations - The basic procedure for road-side A is applied, except that the level at a given point of evaluation is not determined by the use of the application and correction factors with the Sound Rating Level for the equipment.

- Sound Rating Level (see A3) 270
- Equipment Installation Factor
- Location Siting Factor
- Distance Factor

Example A - Single Line Road Side  
 Pressure Level

$L_1 - L_2 = L_3 - D$  where

$L_1 - L_2 = L_3 - D$  where  
 point of evaluation around barrier (Use minimum  $L_1 - L_2$  value)  
 $D =$  direct distance from equipment to point of evaluation with no barrier  
 Determine  $D$  by layout sketch

$L_1$ [m]	Factor Value
0.5 [0.15]	4 dB
1 [0.3]	7 dB
2 [0.6]	10 dB
3 [0.9]	12 dB
6 [1.8]	15 dB
12 [3.7]	17 dB



SUBJECT

TO  
 BY  
 SCALE  
 SHEET OF

ATN

DATE

JOB

Barrie Shielding Factor for RTU-1  
 $L_1 = 29'$   
 $L_2 = 15'$   
 $D = 46'$   
 $29$   
 $25$   
 $54$   
 $-46$   
 $--- = 2'$

$L = L_1 + L_2 - D$

$L = 29' + 15' - 46'$

**15.6 dB**

$L = 8'$

To find  $L_{\text{adj}}$ , I use the below equation.

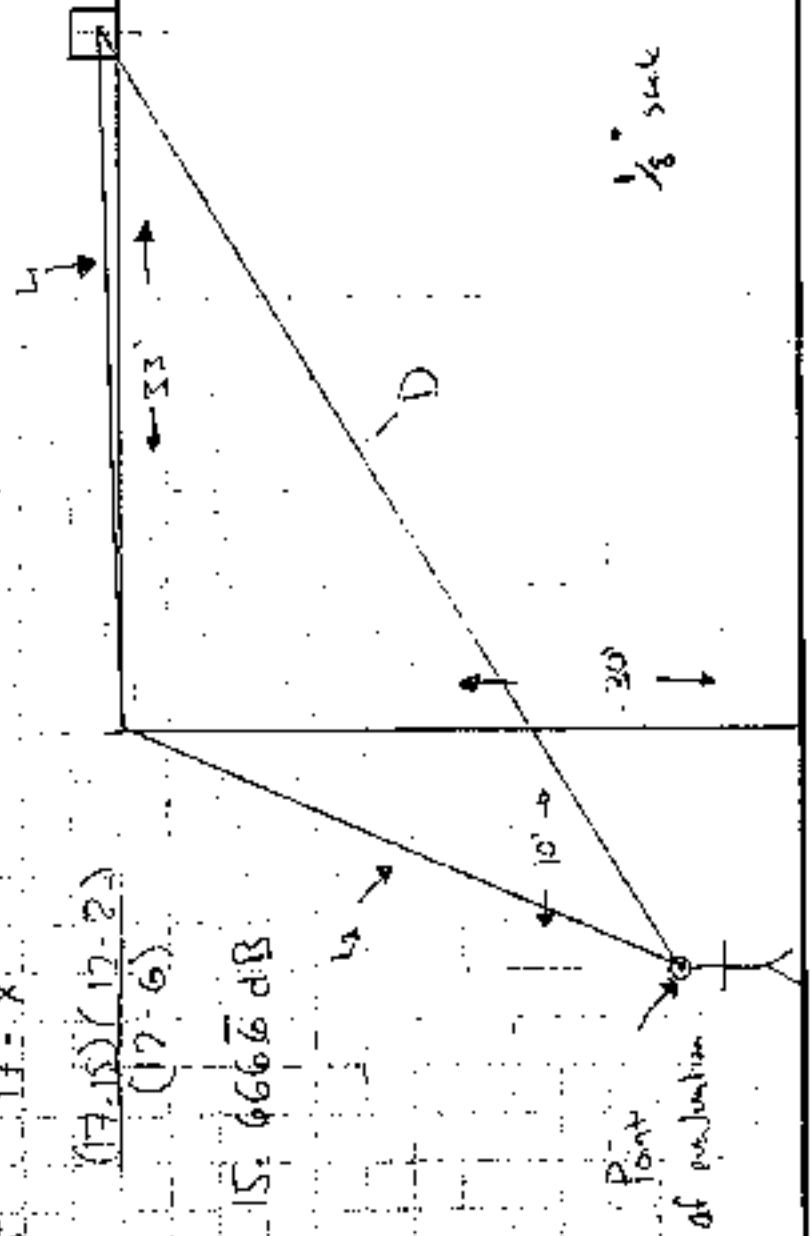
①  $17 - 6 = 12 - 2$

②  $17 - 15 = 17 - X$



③  $7 - X = (17 - 15)(12 - 2)$   
 $(17 - 6)$

④  $X = 15.6666 \text{ dB}$

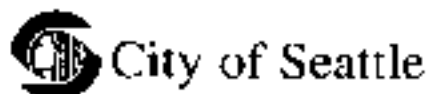
RTU-1







10/11/2011 10:11:11 AM



Department of Construction and Inspections  
 Code Compliance Division  
 700 5th Avenue, Suite 1800  
 PO Box 34019  
 Seattle WA 98124-4019

**VACANT BUILDING NOTICE OF VIOLATION  
 CASE NO. 1039435**

February 7, 2017

**Property Owner** DEXTER PLACE ASSOCIATES  
**Property known as** 8701 GREENWOOD AVENUE NORTH  
 APN 2920700030  
 Portion of Lot 1 and all of Lots 2 through 6, Greenwood Park Third  
 Addition to the City of Seattle, as recorded in Volume 18 of Plats, Page 14  
 Records of King County, Washington.

Dexter Place Associates  
 Reg Agent: Lauren Puddy  
 1315 W Barrett St  
 Seattle, WA 98119

We received a complaint about this property. Housing and Zoning Inspector **BARBARA GRAF**, 206-684-7795 or [barbara.graf@seattle.gov](mailto:barbara.graf@seattle.gov) investigated and found a violation or violations of the vacant building maintenance standards of the Seattle Housing and Building Maintenance Code, Chapter 22.206 of the Seattle Municipal Code.

**THE VIOLATION(S) MUST BE CORRECTED BY FEBRUARY 21, 2017.**

The specific violation(s) and correction(s) are as follows:

**VACANT BUILDING STANDARDS.** Seattle Municipal Code 22.206.200

Vacant buildings must be secured against unauthorized entry. All plumbing and electrical fixtures, wiring, and service lines must either be in sound condition and good repair or removed and the service terminated in the manner prescribed by law. You may not store flammable liquids, hazardous materials or materials constituting a fire or safety hazard in a vacant building. You must remove all litter, debris and garbage from the building and premises. If any notices of violation of the Housing and Building Maintenance Code (SMC 22.206) have been issued for the property, no one may re-occupy the building, except the owner, until a Seattle DCI inspector has certified compliance with the notice(s) of violation.

- 1 Secure the building against unauthorized entry, including but not limited to unsecured entry doors and open/broken windows. Secure all open entry doors, windows and crawlspaces that are located within 10 feet of grade or can be accessed by stairs or walkways. SEE NOTES 60 & 61.

2. Secure the building against the weather, including but not limited to openings that are 10' above grade. SEE NOTE 60.

DUTIES OF OWNERS, Seattle Municipal Code 22.206.160

Owners are required to eliminate insects, rodents, and other pests and to remove any vegetation, litter or debris constituting a public nuisance.

3. Eliminate the outdoor storage of all items in all yard areas and on any open porches, patios or decks including but not limited to garbage and any used or salvageable materials. SEE NOTE 66
4. Remove all vehicles from the site. SEE NOTE 65.
5. Cut and REMOVE all vegetation overgrowth in all yard areas to prevent rodent harborage.
6. Cut and REMOVE all vegetation overgrowth that encroaches onto the public sidewalk. The full width of the walkway must be unobstructed. SEE NOTE 63C

**NOTE 60**

In all vacant buildings and their accessory structures including garages, sheds or other outbuildings, all windows must be closed to weather and unauthorized entry. The windows must have intact glass, or plywood at least 1/4 inch thick, painted or treated to protect it from the elements, cut to fit the opening, and securely nailed using 6D galvanized nails or woodscrews spaced not more than 9 inches on center. (22.206.200)

**NOTE 61**

In all vacant buildings and their accessory structures including garages, sheds or other outbuildings, all building entry doors and service openings with thresholds located within 10 feet of grade must be secured against entry and weather. There must be at least one operable door into each building and into each housing unit. Doors must provide resistance to entry equivalent to or greater than that of a 1 3/8 inch thick single panel or hollow core door. Doors must be equipped with a suitable lock such as a hasp and padlock or a 1/2 inch throw deadbolt or deadlatch. Exterior doors, if operable, may be closed from the interior by toe nailing them to the doorframe using 10D or 16D galvanized nails. When a door cannot be made operable, it must be constructed of 3/4 inch CDX plywood or other comparable materials & equipped with a lock as described above. All locks must be kept locked. (22.206.200)

**NOTE 63C**

Remove vegetation & debris that is encroaching into public rights of way or in violation of Weeds and Vegetation Ordinance SMC Chapter 10.52. (22.206.160)

**NOTE 65**

No vehicles may be parked or stored outdoors on the property. (22.206.200)

**NOTE 66**

All debris, combustible materials including vegetation overgrowth, litter, and garbage, junk, waste, used or salvageable materials, and inoperable vehicles and vehicle parts, must be removed from vacant buildings their accessory structures, and the premises including adjoining yard areas. (22.208.200)

### PENALTIES/FINES

You may be subject to a civil penalty (fine) for a continued violation.

- For the first ten days of noncompliance the penalty is up to \$150 per day beginning the day after the deadline above.
- The penalty increases to up to \$500 per day for each violation after the first ten days
- Penalties continue to add up until the date the corrections are completed and the Housing and Zoning Inspector has inspected and confirmed that the property is in compliance.
- Other action may be taken against you in addition to these penalties.

If you do not correct the violations by the deadline listed above, the City may file a lawsuit against you to collect the penalty. If this case goes to court, the City would have to prove that the code violation exists/existed in order to collect any penalties.

### INSPECTION CHARGES

In addition to these penalties, an inspection charge of \$210 is charged for each inspection beyond the first two inspections in this case

- The third inspection and each subsequent inspection will be charged.
- This charge is in addition to any per-day or other penalty or fine and you will be billed for this charge.
- This charge is in addition to any quarterly inspection fees charged if the building is placed on the Vacant Building Monitoring program (see "Quarterly Monitoring Inspections" below).

### RECORDING

We may file a copy of this Notice of Violation with the King County Recorder's Office

### BUILDINGS OPEN TO ENTRY

Any vacant building or structure that remains open to entry after the closure date in a Notice of Violation is considered a public nuisance under our codes. The City is authorized to abate such nuisances immediately—that is close up and secure an open vacant building--and we will bill the owner for the cost of the closure.

### QUARTERLY MONITORING INSPECTIONS

If the violations are not corrected by the deadline above, the property may be placed on the Vacant Building Monitoring program.

- On this program, a vacant building will be inspected at least quarterly (4 times a year) to determine whether the building and premises are closed to entry and maintained as the Code requires.
- The building owner will be charged a fee for each quarterly monitoring inspection.



- The quarterly monitoring fee is in addition to the charges for third and subsequent inspections in any active enforcement case (see "Inspection Charges" above).
- Monitoring inspections will continue and monitoring fees will be charged until the inspector finds that the building has been properly maintained and no violations of the code have been observed for three consecutive quarters.
- Once the building is in compliance for three consecutive quarters, the building will be removed from the monitoring inspection program.

### REQUESTS FOR EXTENSION

You can ask the inspector for more time to complete correction of the violations. The request must be in writing and must explain why you need more time. Extensions will be granted only if substantial progress toward compliance has already been made. Extensions will not be allowed for a building that is open to entry, and the City may take action to close a vacant building as described above.

### DIRECTOR'S REVIEW

If you disagree with this Notice of Violation, you may request a review of this Notice by a Department Review Officer. The Review Officer will review the facts of the case and determine whether the Notice of Violation was properly issued. The Review Officer can extend the compliance date for a short period of time even if the violation is upheld. But, the Review Officer cannot allow a violation to continue.

The Review may be requested by writing to the Director of Code Compliance, in care of Inspector BARBARA GRAF, Seattle Department of Construction and Inspections, 700 5th Avenue, Suite 1800, PO Box 34019, Seattle, WA, 98124-4019.

If you request a review by the Director, the request

- must be in writing,
- must be received by the Director no later than ten (10) days following service of this Notice, and
- must contain the signature, mailing address and telephone number of the person requesting the review.

The request should also include a brief statement including

- specific objections to the Notice of Violation
- how the requestor is significantly affected by or interested in, the Review by the Director.

If more than one person is cited in the Notice, the request for Review by the Director should specify the person to be contacted about the Review.

### OBTAINING PERMITS

If you are constructing, repairing, adding an addition to, or demolishing a building, or if you are changing or establishing a use, you must obtain the proper permits. You may need more than one permit. Information on permits may be obtained at the Seattle DCI Applicant Services Center, 700 5th Avenue, Suite 2000, 20th Floor, Seattle Municipal Tower, or by calling 206-584-8850.

CASE NO 1039435

Page 5 of 5

**PLEASE BRING THIS DOCUMENT WITH YOU WHEN APPLYING FOR ANY PERMITS.**

Even if a permit allows a longer time frame for completion of work, the compliance date in this Notice of Violation takes precedence over the completion dates specified in any permit.

\* \* \*

If needed, Inspector BARBARA GRAF will meet with you or someone representing you on the site to discuss how you will bring the property into compliance with the Housing and Building Maintenance Code. Once you have corrected the violation, the inspector must inspect to verify compliance. If you need more information or would like a meeting, please contact the inspector. Thank you for your attention to this matter



BARBARA GRAF  
Housing and Zoning Inspector  
206-684-7795  
barbara.graf@seattle.gov

City of Seattle Department of Construction and Inspections  
700 5th Avenue, Suite 1800  
PO Box 34010  
Seattle WA 98124-4019  
206-615-0808 / 206-233-7156 (TTY)  
www.seattle.gov/sdc

BG/ma







Permit Number:  
**6326211**



# CITY OF SEATTLE

## Mechanical Permit

Department of Planning  
and Development  
700 Fifth Ave., Suite 2000  
P.O. Box 34019  
Seattle, WA 98124-0019  
(206) 684-8800

**DISTRICT 1**

APN #:  
292070-4010

**Site Address: 8701 GREENWOOD AVE N, SEATTLE, WA**

Building ID:  
Location:

Legal Description: 292070-4010: S 40' OF LOT 1, ALL OF LOTS 2-3-4-5-6 BLOCK 1, GREENWOOD PARK  
3RD ADDN EXC F 15' FOR AS COND FOR STR 423842X

Records Filed At: 8701 GREENWOOD AVE N

**OWNER**

WALGREEN CO  
200 WILMONT RD  
DEERFIELD, ILLINOIS 60015

**CONTRACTOR**

Application Date: 07/24/2012

Issue Date: 08/27/2012

Expiration Date: 02/27/2014

Fees Paid: \$1,695.75

As of Print Date: 08/27/2012

Description of Work: Replacement like for like of six rooftop packaged units at Walgreens #3515

Permit Remarks:

**NOTE: HEAT PUMPS, SPLIT SYSTEMS, AND A/C REQUIRE A SEPERATE REFIGERATION PERMIT.**

DPD Valuation: \$39,698.00  
Land Use Conditions: N

Special Inspections: N

**Zoning/Overlays:**

Neighborhood Commercial-40  
Peak Settlement Prime  
Urban Village Overlay  
Aerial Within 100ft  
Additional Information on File

APN #	Related Cases/Permits	Project Contact Name	Phone
None		Structural Reviewer: VERNON BEACH	(206) 615-0729
		Zoning Reviewer: ROBERT MCHI HOSE	(206) 386-9745
		Mechanical Reviewer: SHAILESH DESAI	(206) 253-7860
		Primary Applicant: ALEX BERRIART	(206) 763-1744

**NOTE: All components external to the building must comply with Seattle Noise Ordinances SMC 25.08.410 and 25.08.420. (Reference information at: seattle.gov/dpd/enforcement/Noise\_Abatement/overview)**

Applicant Signature:

Date: 8/27/12

Permitted work must not progress without prior inspection approval. When ready for inspection, make request with the Department of Planning and Development at (206) 684-8900 or on the internet at: [www.seattle.gov/dpd/inspectionrequest](http://www.seattle.gov/dpd/inspectionrequest). Provide the permit number, site address, and contact phone. Permission is given to do the above work at the site address shown, according to the conditions hereon and according to the specification pertaining thereto, subject to compliance with the Ordinances of the City of Seattle. Correct information is the responsibility of the applicant. Permits with incorrect information may be subject to additional fees.

**THIS PERMIT MUST BE CONSPICUOUSLY POSTED AT THE WORK SITE**



Department of Planning  
and Development  
700 Fifth Ave., Suite 2000  
P.O. Box 34019  
Seattle, WA 98174-4019  
(206) 684-8600



# CITY OF SEATTLE

## Side Sewer Permit

**6283148**

Permit Number

**DISTRICT 2**

**Site Address: 8701 GREENWOOD AVE N, SEATTLE, WA**

**Location:**

OWNER	CONTRACTOR	
SAMUEL & COMPANY 135 LAKE ST S STE 4275 KIRKLAND, WA 98033 Ph: (425) 827-3343 Fax: (425) 827-2553	CASCADE UTILITIES INCORPORATED P.O. BOX 322 REDMOND, WA 98073-0322 Ph: (425) 861-8787	Application Date: 05/13/2011 Issue Date: 05/13/2011 Expiration Date: 11/13/2012
<b>Primary Applicant/Installer</b>		Fees Paid: \$547.00 As of Print Date: 05/13/2011

**Description of Work:** DISCONNECT EXISTING STORM DRAIN OUTFALL COLVERT TO INSTALL NEW OUTFALL, STORM PUMPING SYSTEM & CONNECTION TO EXISTING 36 INCH CMP. RSSC TO RESTORE

### Side Sewer

#### Activity in the Right-of-Way

Curb Crossing and/or Staging

Y

Excavation

Y

#### Drainage System

Action Type:

ADD/ALT

**Intake Reviewer: DONNELLY, KEVIN**

#### Drainage Criteria

Flow Control Type:

Treatment Type:

Discharge Point:

Total Development Coverage:

Sq. Ft.

New Impervious Surface:

Sq. Ft.

New Plus Replace Impervious Surface:

Sq. Ft.

Total Area Mitigated by GSI:

Sq. Ft.

#### **ATTENTION:**

Additional inspection time will be billed at \$172.00 per hour per SMC 21.24.021 and Director's Rule 9-2005

Authorization is hereby granted to utilize the right-of-way or public place for side sewer construction in accordance with Seattle Department of Transportation and Seattle Public Utilities requirements.

**Erosion Control required at ground disturbance.**

**Permitted work must not be covered until inspected. When ready for inspection, make request with the Department of Planning and Development at (206) 684-8900. Provide site address and permit number.**

Permission is hereby given to do the above work at the site address shown, according to the conditions hereon and according to the specification-pertaining thereto, subject to compliance with Ordinances of the City of Seattle. Correct information is the responsibility of the applicant. Permits with incorrect information may be subject to additional fees. Permit fee includes one hour of inspection. Inspection time includes office, travel, and inspection time. Call Street Use prior to any work in ROW at (206) 684-5270 or online at [SDOT.JobStart@seattle.gov](mailto:SDOT.JobStart@seattle.gov)

**PERMIT PLACARD MUST REMAIN POSTED AT THE WORK SITE**



MICHELE M HILL  
55 S ATLANTIC ST, SUITE 301  
SEATTLE, WA 98134

Re: Project #6766951-CN

### Correction Notice #1

**Review Type** DRAINAGE  
**Project Address** 8701 GREENWOOD AVE N  
SEATTLE, WA 98103  
**Contact Email** MICHELE@BRODERICKARCHITECTS.COM  
**SDCI Reviewer** Eric Dripps  
**Reviewer Phone** (206) 727-3676  
**Reviewer Email** Eric.Dripps@seattle.gov  
**Owner**

**Date** July 27, 2020  
**Contact Phone** (206) 682-7525

**Address** Seattle Department of Construction and  
Inspections  
700 Fifth Ave  
Suite 2000  
P.O. Box 34019  
Seattle, WA 98124-4019

### Applicant Instructions

**You will not be able to upload corrected plans until all reviews are completed and the project's review status is "Corrections Required".**

**\*\*\* Respond by providing a written response to each correction AND identify changes to drawings since initial review. \*\*\***

Drawings shall be **legible**, with sheets **oriented correctly**, on an appropriate **sheet size**, with all revisions/changes **clouded or circled**, with **no missing sheets**, and uploaded in a **single PDF file**.

Link for detailed steps: ["How to Respond to a Correction Notice"](#). If the 3-step process outlined in this document is not followed, your response could be **rejected**, permit issuance could be **delayed**, and **penalty fees** could be assessed.

### Codes Reviewed

This project has been reviewed for conformance with the following codes: 2016 Stormwater Code and 2011 Side Sewer Code.

## **Corrections**

### **1. Drainage Review ("Plan Set.pdf")**

#### **New and Replaced Hard Surface**

The plans are not clear what is being proposed for the surfacing of the parking areas and the play areas. Provide details of the proposed changes such as areas of removed and replaced pavement, or clearly show that these areas will be existing pavement to remain.

There is a note that excavation will be minimal, however it is not clear the extents. If any of the paving area will be removed to the base course and replaced, that area counts as replaced hard surface. If the paving areas will remain as existing and simply repainted or have the canopy installed over the existing pavement, this area would count as existing hard surface to remain.

The drainage requirements will depend on the amount of new and replaced hard surface that is clearly shown and tabulated on the plans. If the project is less than 750 SF of new and replaced hard surface, drainage review is not required. If the project is equal to or more than 750 SF, a Construction Stormwater Control Plan is required. Ensure all CSC BMPs are shown and that the new and replaced landscaping is tabulated to estimate the required soil amendment.

If the project shows 1500 SF or more of new and replaced hard surface, those surfaces must be evaluated for Onsite Stormwater Management for BMPs such as permeable pavement surface. Infiltration investigation would also be required for this property if OSM is required. Also if OSM is required a Draft Memorandum of Drainage Control must be submitted.

### **2. Peat Settlement**

The project must demonstrate that there is no loss of infiltration capacity from the existing conditions if the project requires Drainage Review (More than 750 SF of new and replaced hard surface). Replaced impervious surfaces do not need to be accounted for in this analysis. For new impervious surface, it must be shown that these areas are infiltrated or offset.

### **3. Side Sewer**

If Drainage Review is required (more than 750 SF of new and replaced hard surface) existing storm and sanitary side sewers need to be shown on the plans. It must be made clear how the new or replaced hard surfaces will be collected and discharge to the existing storm side sewer system.



MICHELE M HILL  
 55 S ATLANTIC ST, SUITE 301  
 SEATTLE, WA 98134

Re: Project #6766951-CN

**Correction Notice #1**

**Review Type** ZONING  
**Project Address** 8701 GREENWOOD AVE N  
 SEATTLE, WA 98103  
**Contact Email** MICHELE@BRODERICKARCHITECTS.COM  
**SDCI Reviewer** Branin Burdette  
**Reviewer Phone** (206) 733-9694  
**Reviewer Email** branin.burdette@seattle.gov  
**Owner**

**Date** August 03, 2020  
**Contact Phone** (206) 682-7525

**Address** Seattle Department of Construction and Inspections  
 700 Fifth Ave  
 Suite 2000  
 P.O. Box 34019  
 Seattle, WA 98124-4019

A Zoning Review has been completed for your proposal. Certain items have been identified that must be corrected or addressed prior to final approval. Please review the below corrections and contact me if you have any questions.

**Applicant Instructions**

**You will not be able to upload corrected plans until all reviews are completed and the project's review status is "Corrections Required".**

**\*\*\* Respond by providing a written response to each correction AND identify changes to drawings since initial review. \*\*\***

Drawings shall be **legible**, with sheets **oriented correctly**, on an appropriate **sheet size**, with all revisions/changes **clouded or circled**, with **no missing sheets**, and uploaded in a **single PDF file**.

Link for detailed steps: ["How to Respond to a Correction Notice"](#). If the 3-step process outlined in this document is not followed, your response could be **rejected**, permit issuance could be **delayed**, and **penalty fees** could be assessed.

**Codes Reviewed**

This project has been reviewed for conformance with the applicable development standards of the Land Use Code.

**Corrections**

**1. Setbacks.** Per SMC 23.47A.011, the outdoor play areas must be a minimum of 50-feet from the abutting residentially zoned lots across the alley. Please revise your site plan to show compliance.

## 2. Refuse and Recycling.

1. Per SMC 23.47A.016, the refuse and recycling area must be fully screened by an opaque fence or other similar screening. The proposed chain-link fence is not sufficient to meet this code standard.

2. The required trash and recycling area shall be a minimum of 175 square feet per SMC 23.54.040. This is based on a gross floor area of 16,216 square feet.

**3. Exterior Lighting.** Any proposed exterior lighting associated with the play areas, parking lot or building shall be directed away from adjacent uses and parcels per SMC 23.47A.022. Please place a note on the face of the plans that indicates this.

**4. Surface Parking Lot Screening.** Per SMC 23.47A.016.D.1.d.2, a minimum 5-foot wide landscape area and six foot opaque fence shall be established along the alley abutting the surface parking lot.

This standard means that you are not able to replace the existing access from the alley with synthetic turf. It must be landscaping and shall include at least one tree since you are proposing to remove one tree for the new access from the alley.

Secondly, the proposed chain link fence will not be sufficient. You will need to propose a six foot tall opaque fence abutting the lot line and not in the current location shown on the site plan or approximately six feet from the alley lot line.

Lastly, the site plan will need to be revised to show the location of both the existing required trees along the alley lot line, the one tree to be removed and the location of the new tree required to replace the tree removed.

**5. Alley Entrance.** When the original Walgreens was allowed to be constructed on-site, the alley entrance width was widened to allow for both the drive through lane and loading area. As these two features are being removed, the alley width needs to be restored to minimum SDOT standards. This will require the curb to be re-established from the SW property line east to the location where the existing curb is located. On the site plan, please place a note that reads, "Existing curbcut to be closed and restored to minimum SDOT standards."

**6. Bicycle Parking.** Please provide a diagram or schematic of the type of bicycle parking hardware that will be used. It appears that you will be using both bike racks and lockers for this change of use. The plan set will need to be revised to show both.



MICHELE M HILL  
 55 S ATLANTIC ST, SUITE 301  
 SEATTLE, WA 98134

Re: Project #6766951-CN

**Correction Notice #1**

**Review Type** ORDINANCE  
**Project Address** 8701 GREENWOOD AVE N  
 SEATTLE, WA 98103  
**Contact Email** MICHELE@BRODERICKARCHITECTS.COM  
**SDCI Reviewer** John Cuhel  
**Reviewer Phone** (206) 256-5129  
**Reviewer Email** john.cuhel@seattle.gov  
**Owner**

**Date** August 21, 2020  
**Contact Phone** (206) 682-7525  
**Address** Seattle Department of Construction and Inspections  
 700 Fifth Ave  
 Suite 2000  
 P.O. Box 34019  
 Seattle, WA 98124-4019

After review of your project I found that following items need to be addressed further. If you feel any of these items are shown on the plans and I may have missed them, please point that out and I will recheck the information. Once you have completed the correction items and clearly identified them (please cloud revisions) on the drawings re-submit your project to SDCI per the attached instructions. If you have any questions please do not hesitate to call.

**Applicant Instructions**

**You will not be able to upload corrected plans until all reviews are completed and the project's review status is "Corrections Required".**

**\*\*\* Respond by providing a written response to each correction AND identify changes to drawings since initial review. \*\*\***

Drawings shall be **legible**, with sheets **oriented correctly**, on an appropriate **sheet size**, with all revisions/changes **clouded or circled**, with **no missing sheets**, and uploaded in a **single PDF file**.

Link for detailed steps: ["How to Respond to a Correction Notice"](#). If the 3-step process outlined in this document is not followed, your response could be **rejected**, permit issuance could be **delayed**, and **penalty fees** could be assessed.

**Codes Reviewed**

This project has been reviewed for conformance with one or more of the following codes: 2015 Seattle Building Code (SBC); 2015 Seattle Existing Building Code (SEBC)

**Corrections**

1. Clearly indicate the 2015 SEBC code edition was used on the cover sheet.
2. Show the playground shade canopy construction on the plans.
3. SBC 302.1 - Specify all E and 1-4 occupancy classifications on each child care room on the exiting plans on sheet CS.1.



- 4.** SBC Table 509 - Provide a 1 hour fire barrier for incidental use separation required for the waste room on the plans. Show the wall assembly used to infill the existing door opening will meet a 1-hour rating.
- 5.** SBC 716.5 - Provide a 1-hour fire-rated door accessing the waste chute on the 2nd floor.
- 6.** SBC 1004.1.2 – Revise the plans to show occupant loads for the outdoor play areas as determined in accordance with Table 1004.1.2.
- 7.** SBC 1011.11 – Revise the plans to show handrails on both sides of stairway 2.
- 8.** SBC 1016.2 – Two exits are required for Infant Room 1 per 1006.2.2.4. The 2nd exit enters Transition Room 1. Revise the plans to provide egress paths that do not lead through adjoining/intervening rooms or spaces.
- 9.** SBC 1024.3 - The covered ramps along the south and west sides of building serve as exit passageways. Revise plans to show required fire resistance rated construction details in these locations. The exit passageways shall be enclosed with fire barriers (see SBC 707) and/or horizontal assemblies (see SBC 711). The fire ratings of these assemblies must be at least 1 hour, and shall not be less than required for any connecting interior exit stairways or ramps. Provide details on the plans.
- 10.** SBC 1024.5 – Revise the plans to specify the applicable requirements/notes on the door schedule for doors opening in the exit passageways:  
Fire rating of the door (SBC Table 716.5)  
450 degree F max. transmitted temperature end point (SBC 716.5.5)  
Glazing size limitations (See SBC 716.5.5.1, 716.5.8)  
Self- or automatic-closer (SBC 716.5.9).  
See doors 105F, 118A and 121B accessing the exit passageways.
- 11.** SBC 1024.5 – Openings into exit passageways are limited to only those necessary for exit access to the passageway. Window K shown on 1/A4.3 is not allowed in the exit passageway. Revise as necessary.
- 12.** SBC 1028.4.2 – Revise the plans to provide a min. ¾ hour opening protectives for window J along the egress court on the south elevation.
- 13.** SBC Table 1106.1 - Two accessible parking spaces are required per Table 1106.1. Provide another accessible space on the plans.
- 14.** SBC 1109.12.3 - Show an accessible counter at the reception desk per ICC A117.1, Section 904. Provide a countertop dimension on the plans.
- 15.** SBC 1607.8 - Provide the following for the guards along the exterior ramps. Guard systems are required to be designed to resist the following loads in accordance with ASCE 7 Section 4.5.1. Provide details and calculations demonstrating the guard system elements, and the supporting connections and members are able to resist the applied loads.  
A 50 plf load applied in any direction at the top rail of the guard.  
A 200 pound concentrated load applied in any direction at the point of the top rail that produces the maximum load effect on the element being considered. The linear and concentrated loads need not be considered to act concurrently.  
Intermediate rails, balusters, and infill panels are required to be designed for a horizontally applied normal load 50 pounds. The load must be applied on an area not exceeding 12 inches by 12 inches, and located so as to produce the maximum load effects. The reactions due to this loading need not be superimposed with the 50 plf or 200 pound loads above.
- 16.** SEBC 307.7 - Note on the plans the accessibility improvements made in the proposed scope of work. The costs of providing the accessible route improvements are not required to exceed 20 percent of the total costs of the project. A cost estimate may be necessary to demonstrate 20 percent of the project costs will be spent on improving accessibility.



MICHELE M HILL  
55 S ATLANTIC ST, SUITE 301  
SEATTLE, WA 98134

Re: Project #6766951-CN

### Correction Notice #1

**Review Type** CONVEYANCE  
**Project Address** 8701 GREENWOOD AVE N  
SEATTLE, WA 98103  
**Contact Email** MICHELE@BRODERICKARCHITECTS.COM  
**SDCI Reviewer** Ray Heath  
**Reviewer Phone** (206) 684-3673  
**Reviewer Email** james.heath@seattle.gov  
**Owner**

**Date** August 24, 2020  
**Contact Phone** (206) 682-7525

**Address** Seattle Department of Construction and Inspections  
700 Fifth Ave  
Suite 2000  
P.O. Box 34019  
Seattle, WA 98124-4019

### Applicant Instructions

**You will not be able to upload corrected plans until all reviews are completed and the project's review status is "Corrections Required".**

**\*\*\* Respond by providing a written response to each correction AND identify changes to drawings since initial review. \*\*\***

Drawings shall be **legible**, with sheets **oriented correctly**, on an appropriate **sheet size**, with all revisions/changes **clouded or circled**, with **no missing sheets**, and uploaded in a **single PDF file**.

Link for detailed steps: ["How to Respond to a Correction Notice"](#). If the 3-step process outlined in this document is not followed, your response could be **rejected**, permit issuance could be **delayed**, and **penalty fees** could be assessed.

### Codes Reviewed

This project has been reviewed for conformance with one or more of the following codes: 2015 Seattle Building Code (SBC); 2015 Seattle Residential Code (SRC); 2015 Seattle Existing Building Code (SEBC); 2015 Seattle Energy Code (SEC); Grading Code; Environmentally Critical Areas Regulations (ECA).

## Corrections

### 1. Elevator Codes Adopted By Reference

**Show the following Dumbwaiter Notes to the Building Plan Drawings.**

Installation of the Dumbwaiter will require a separate Elevator Installation Permit and shall be installed by a Washington State licensed elevator contractor.

The design, construction and installation Residential Dumbwaiters shall comply with all current applicable codes including: Seattle Building, Electrical and Elevator Codes. -- ASME A17.1 Part 7. -- Chapter 296-96 WAC and Chapter 70.87 RCW.

**Provide detailed drawings showing:**

1. Detailed section view of the dumbwaiter shaft construction with required rail support structure and hoist machine location.
2. Show dumbwaiter machinery space and controller location.
3. The location, height and size of all access doors to the dumbwaiter machinery spaces or pit areas. All access doors shall  
comply with the Seattle Building Code, Chapter 30 Section 3011.

## 2. DUMBWAITER INSTALLATION REQUIREMENTS

### 2015 Seattle Building Code - Chapter 30

**3011.2 Doors to elevator and DUMBWAITER machine rooms.** Doors to elevator and dumbwaiter machine rooms, control rooms and machinery spaces shall be self-closing and self-locking. The lock shall be a spring-type lock arranged to permit the door to be opened from the inside without a key, incapable of being left in the unlocked position, and accessible only by a key from the outside.

**3011.5 Dumbwaiter machinery access.** Access doors to dumbwaiter machinery spaces shall be provided with electric contacts and labeled on the exterior side "DANGER - DUMBWAITER MACHINE" in one-inch letters.

**3011.6 Machine space lighting and receptacles.** Permanent electric lighting shall be provided in all control rooms, machine rooms and machinery spaces. The illumination shall be not less than 10 foot-candles (108 lux) at the floor level. The lighting control switch shall be located within easy reach of the access to the room or space. Where practicable, the light control switch shall be located on the lock-jamb side of the access door. Where practical, elevator pits, control rooms, machine rooms and machine spaces shall be provided with an electrical receptacle.

**3011.7 Access to terminal landings.** Mechanical access to terminal landings of elevator hoistways shall be provided in accordance with WAC 296-96-23162 (1).

**3. ASME A17.1 - 2013**

2.7.3.4.7 Access openings in elevator hoistway enclosures where full bodily entry is not necessary for maintenance and inspection of components shall be

- (a) located to permit the required maintenance and inspection
- (b) of maximum width of 24" and a maximum height of 24" ect.
- (c) provided with doors that shall be kept closed and locked. Keys to unlock the access  
Doors to the elevator hoistways shall be of Group 1 Security (see 8.1).

**4. Elevator Codes Adopted By Reference**

**Show and/or Attach the following Dumbwaiter Notes to the Permit Drawings.**

The design, construction and installation Residential Dumbwaiters shall comply with all current applicable codes including: Seattle Building Codes including Chapter 30, Electrical and Elevator Codes adopted by Reference. -- ASME A17.1 Part 7. -- Chapter 296-96 WAC and Chapter 70.87 RCW.

**Provide Additional Details with the Permit Drawings:**

1. Detailed section view of the dumbwaiter shaft construction **with required rail support structure.**
2. Show dumbwaiter machinery space, hoist machine location and controller location. NOTE: Controllers are not allowed in the hoistway or pit area.
3. The location, height and size of all access doors to the dumbwaiter machinery spaces or pit areas. All access doors shall be a Minimum of 24" x 24" in size and comply with the Seattle Building Code, Chapter 30 Sections 3011.5--3011.6--3011.7



MICHELE M HILL  
55 S ATLANTIC ST, SUITE 301  
SEATTLE, WA 98134

Re: Project #6766951-CN

### Correction Notice #1

**Review Type** STRUCTURAL ENGINEER  
**Project Address** 8701 GREENWOOD AVE N  
SEATTLE, WA 98103  
**Contact Email** MICHELE@BRODERICKARCHITECTS.COM  
**SDCI Reviewer** Robert J Bachmann  
**Reviewer Phone** (206) 233-3806  
**Reviewer Email** Bob.Bachmann@seattle.gov  
**Owner**

**Date** August 28, 2020  
**Contact Phone** (206) 682-7525

**Address** Seattle Department of Construction and Inspections  
700 Fifth Ave  
Suite 2000  
P.O. Box 34019  
Seattle, WA 98124-4019

### Applicant Instructions

**You will not be able to upload corrected plans until all reviews are completed and the project's review status is "Corrections Required".**

\*\*\* Respond by providing **a written response to each correction AND identify changes to drawings since initial review.** \*\*\*

Drawings shall be **legible**, with sheets **oriented correctly**, on an appropriate **sheet size**, with all revisions/changes **clouded or circled**, with **no missing sheets**, and uploaded in a **single PDF file**.

Link for detailed steps: ["How to Respond to a Correction Notice"](#). If the 3-step process outlined in this document is not followed, your response could be **rejected**, permit issuance could be **delayed**, and **penalty fees** could be assessed.

### Codes Reviewed

This project has been reviewed for conformance with one or more of the following codes: 2015 Seattle Building Code (SBC); 2015 Seattle Residential Code (SRC); 2015 Seattle Existing Building Code (SEBC); 2015 Seattle Energy Code (SEC); Grading Code; Environmentally Critical Areas Regulations (ECA).

### Corrections

1. SBC 1704.2 - Complete and return the attached SDCI Statement of Structural Special Inspections, signed by the owner or engineer or architect acting as the owner's agent. The designated special inspection agency shall be WABO registered. Note: SDCI will not accept the signature of the contractor on the statement.
2. Detail 1/S4.1: Looking at the attachment of the ledger to the existing masonry wall, have you considered out of plane forces and the cross grain bending of the ledger in this case?

Revised Schedule

Addition to Previous Schedule

2015 SEBC



# SDCI Statement of Structural Special Inspection

**Project Number** 6766951-CN  
**Project Address** 8701 GREENWOOD AVE N  
SEATTLE, WA 98103

**Date** 8/28/2020 9:28:49 AM  
**SDCI Plan Examiner** Robert J Bachmann

**Architect**  
**Engineer**

**Architect Phone**  
**Engineer Phone**

Prior to issuance of a building permit, the owner, architect, or engineer acting on behalf of the owner shall appoint an inspection agency and shall sign and submit this form to the building official.

### Property Owner, Architect, or Engineer Signature

I hereby certify that the engineering firm and inspection agency named below has been engaged to perform the special inspections outlined below as required by the Seattle Building Code. It is the responsibility of the owner or the owner's designee to notify the inspection agency or observer in a timely manner when the inspections listed below are required.

\_\_\_\_\_  
Signature Title Date Phone

\_\_\_\_\_  
Inspection Agency Name Inspection Agency Phone

### Required Special Inspections

Inspection Type	Description
1. Structural Steel Erection	
2. Structural Steel Fabrication	
3. Reinforced Masonry Level 1	
4. Mechanical Anchor Bolt Installation	
5. Epoxy Grouted Anchor Bolt Installation	Hilti epoxy anchors into existing CMU wall

**Call (206) 684-8860 to schedule a pre-construction conference before the start of construction**



# Electrical Permit: Over the Counter

Record Number: 6751939-EL

**Description of Work:** Install a wireless communicator to the existing fire alarm panel

**Application Name:** Vacant Walgreens Building

**Status =** Issued

**Application Completed Date:**

**Issued Date:** 10/04/2019

**Expiration Date:** 10/04/2020

## Address Information

Address	Primary
8701 GREENWOOD AVE N SEATTLE, WA 98103	Y

## Dev Site Information

Dev Site	Primary
DV0004370	Y

## Contacts Information

Name	Address	Primary
		Y

## Attached Documents Information

Document Name	Document Group and Category	Document Upload Date
---------------	-----------------------------	----------------------

## Application/Permit Information

### PERMIT APPLICATION COMMON

Work Location	Buisness
Work in the Right of Way (street/alley) Required?	No
Property Type	Commercial
Project Value	495.00

### PERMIT TRACKING COMMON

Permit Issued Date	10/04/2019
--------------------	------------

### ELECTRICAL DETAILS

Work Type	Remodel or Repair
Specialized Permit Type	Standard Electrical Permit

### AFFIDAVIT OF OWNER OCCUPANCY

Affidavit	UNCHECKED
-----------	-----------

**FIRE PROTECTION SYSTEMS**

Devices 1  
Are you replacing a fire alarm panel? No

**Fee Information**

Fee Description	Fee Amount	Fee Balance
Administrative Fee	\$72.95	\$0.00
Fire Alarm System Devices	\$2.15	\$0.00
SFD Tenant Improvement Fire Alarm - 6/Less Device	\$268.00	\$0.00

**Inspections**

Inspection Type	Scheduled Date	Result Date	Status	Assigned To
Cover			Pending	
Final			Pending	

**Related Records**

Record Number	Record Type	Status
---------------	-------------	--------

# Construction Permit

Record Number: 6766951-CN

**Description of Work:** Change use from retail to institution and construct substantial alterations and site work for Kiddie Academy, and occupy, per plan.

**Application Name:** Kiddie Academy of Seattle at Greenwood

**Status =** Application Completed

**Application Completed Date:** 06/02/2020

**Issued Date:**

**Expiration Date:** 01/31/2020

## Address Information

Address	Primary
8701 GREENWOOD AVE N SEATTLE, WA 98103	Y

## Dev Site Information

Dev Site	Primary
DV0004370	N

## Contacts Information

Name	Address	Primary
MICHELE HILL BRODERICK ARCHITECTS	MICHELE HILL BRODERICK ARCHITECTS 55 S ATLANTIC ST, SUITE 301 SEATTLE, WA 98134	Y
DEVINDER SINGH KIDDIE ACADEMY OF SEATTLE	DEVINDER SINGH KIDDIE ACADEMY OF SEATTLE 12620 NE 85TH STREET, SUITE 112 KIRKLAND, WA 98033	N
DEVINDER SINGH KIDDIE ACADEMY OF SEATTLE	DEVINDER SINGH KIDDIE ACADEMY OF SEATTLE 12620 NE 85TH STREET, SUITE 112 KIRKLAND, WA 98033	N

## Attached Documents Information

Document Name	Document Group and Category	Document Upload Date
6766951-CN Presubmittal Conference Application.pdf	SDCI_INT_GENERAL/Pre-Submittal Conference/Coaching Application	01/27/2020
6766951-CN Statement of Financial.pdf	SDCI_INT_GENERAL/Statement of Financial Responsibility/Agent Authorization	01/27/2020
6766951-CN KA Greenwood Pre-submittal Narrative.pdf	SDCI_INT_GENERAL/Other	01/27/2020
6766951-CN Presubmittal meeting minutes - approved.pdf	SDCI_INT_GENERAL/Pre-Submittal-Approved Notes/Minutes	03/28/2020
Plan Set.pdf	SDCI_INT_CONSTRUCTION/Plan Set	05/19/2020
Cover Sheet.pdf	SDCI_INT_REPORTS/Cover Sheet	05/19/2020
Contractor Disclosure.pdf	SDCI_INT_CONSTRUCTION/Contractor Disclosure	05/19/2020
Envelope Summary.pdf	SDCI_INT_GENERAL/Envelope Summary	05/19/2020
Pre-Submittal-Conference Notes.pdf	SDCI_INT_CONSTRUCTION/Pre-Submittal-Conference Notes	05/19/2020
Salvage Assessment.pdf	SDCI_INT_CONSTRUCTION/Salvage Assessment	05/19/2020
Statement of Financial Responsibility/Agent Authorization.pdf	SDCI_INT_GENERAL/Statement of Financial Responsibility/Agent Authorization	05/19/2020
Calculations-Structural.pdf	SDCI_INT_CONSTRUCTION/Calculations-Structural	05/19/2020
Structural Load Evaluation.pdf	SDCI_INT_CONSTRUCTION/Structural Load Evaluation	05/19/2020

## Application/Permit Information

### PERMIT APPLICATION COMMON

Work Location	Inside existing building, parking lot to north of building
Work in the Right of Way (street/alley) Required?	No
Property Type	Institutional
Project Value	1530000

### PERMIT TRACKING COMMON

Review Level	Full C
Application Completed Date	06/02/2020

### CONSTRUCTION VALUATION INFO

Intake Valuation: New	0
Intake Valuation: Alteration	1530000
Intake Valuation: Total	1530000
Issuance Valuation: Total	0

### BUILDING CODE INFO

Building Code - Design	2015 SEBC
Substantial Alteration	Yes
Change in Envelope	No
Action Type	Add/Alt
# of Existing Above-Grade Stories	1.5
# of Existing Below-Stories	0
# of Proposed Above-Grade Stories	1.5
# of Proposed Below-Grade Stories	0
# of Mezzanines	0
High-Rise	No
Change of Building Code Use/Occupancy	Yes
Existing Use	Mercantile
Existing Occupancy	M Retail

New Standard Plans	No
Certificate of Occupancy Required	Yes
<b>GROUND DISTURBANCE</b>	
In ECA?	Yes
New and Replaced Hard Surface > 750 sq ft?	No
Disturbance Threshold	Yes
PASV Required This Permit?	Yes
PASV Authorization	CHECKED
Foundation Type	Other
LDA Type	0: None
<b>LAND USE STREET ELEMENTS</b>	
Number of Curb Cuts This Permit	1
Curb Cut Size and Location	24' at alley
<b>PARKING</b>	
# of Existing Onsite Parking	32
# of Existing Offsite Parking	0
# of Existing Accessible Parking	2
# of Proposed Onsite Parking	23
# of Proposed Offsite Parking	0
Offsite Parking Location	N/A
# of Proposed Accessible Parking	1
# of Existing Bicycle Parking Spots	0
# of Proposed Bicycle Parking Spots	12
<b>TRAO</b>	
Units Occupancy	No Units on Property
<b>FIRE PROTECTION SYSTEMS</b>	
Sprinklers NFPA 13	Yes
Sprinklers NFPA 13R	No
Partial System	No
Fire Alarm	Yes
<b>MECHANICAL CODE</b>	
HVAC Mechanical System Included	No
<b>ENERGY CODE</b>	
Building Portion Unheated	No
Compliance Category	Commercial
Fume Hood	No
Spray Paint Booth	No
<b>SPECIAL PROGRAMS</b>	
Opportunity Zone Funded Project	No

**GIS ECA**

<b>ECA Type</b>
ECA11_PEAT _SETTLEME NT_PRONE

**GIS ZONING**

<b>Zone</b>
NC2P-55 (M)

**GIS OVERLAY DISTRICTS**

Layer	Value
Council District	6
DESIGN_REVIEW_GUIDELINE_AREA	Yes, Greenwood/Phinney
URBAN_VILLAGE	Yes, Greenwood-Phinney Ridge Residential Urban Village
FREQ_TRANSPORT_SRVC_CORRIDOR	Yes
MHA_ZONING	Yes, (NC2P-55 (M))

### REQUIRED DOCUMENTS

Document Type	Record Stage	Number Required	Must be recorded?	Recording Number	Date Received for Recording	Date Sent to KC for Recording	Recording Date	Description
HELD Approved Plan Set	Ready for Issuance	1	No					
Plan Set	Ready for Intake	1	No					
Statement of Financial Responsibility/Agent Authorization	Ready for Intake	1	No					
Contractor Disclosure	Ready for Issuance	1	No					

### REQUIRED REVIEWS

Review Type	IP Estimate	Number of Days to Due Date	Assignment Notes
Addressing	0	35	
Housing	0	35	
Mandatory Housing Affordability	0	35	
Ordinance	8	35	
Zoning	0	35	
Fire		35	
Drainage	1	35	extend of ground disturbance unclear
Structural Engineer	4	35	
Energy	2	35	

## Fee Information

Fee Description	Fee Amount	Fee Balance
Building Permit: Intake	\$4,274.25	\$0.00
Drainage Review - Minimum	\$231.00	\$0.00
Pre-Sub Conference - Minimum	\$394.00	\$0.00
Value Based Plan Review	\$8,548.50	\$0.00

## Inspections

Inspection Type	Scheduled Date	Result Date	Status	Assigned To
Construction Intake Appointment	05/19/2020	05/19/2020	Approved	Sysanan Keopanya



## Related Records

Record Number	Record Type	Status
6766951-CN-001	Construction Application Intake	Completed
6766951-CN-002	Developer Contributions	Initiated
006733-19PA	Building & Land Use Pre-Application	Completed

# Sign, Awning and Canopy Permit

Record Number: 6789430-SB

**Description of Work:** Install of two (2) sets individual channel letters. Signs will be LED illumination. Signs will be hooked up to existing sign circuit.

7/8/20 SS: A qualified, licensed electrical contractor is required to perform and be responsible for this installation. Proposed wall signs exceed maximum combined area of all signs allowed for each business in the NC2 zone. Contractor to submit revised plans.

**Application Name:** Kiddie Academy

**Status =** Application Completed

**Application Completed Date:** 07/08/2020

**Issued Date:**

**Expiration Date:** 01/31/2020

## Address Information

Address	Primary
8701 GREENWOOD AVE N SEATTLE, WA 98103	Y

## Dev Site Information

Dev Site	Primary
DV0004370	Y

## Contacts Information

Name	Address	Primary
Tony Le	Tony Le 7808 River Rd East Puyallup, WA 98371	Y
Devinder Shing	Devinder Shing 8701 GREENWOOD AVENUE N Seattle, WA 98103	N
Devinder Josan	Devinder Josan 8701 GREENWOOD AVENUE N SEATTLE, WA 98103	N

## Attached Documents Information

Document Name	Document Group and Category	Document Upload Date
KAseattleGREENWOOD-Site Plan.pdf	SDCI_EXT_PERMIT_TRADE/Site Plan	07/01/2020
KAseattleGREENWOOD- Drawing.pdf	SDCI_EXT_PERMIT_TRADE/Plan Set	07/01/2020

## Application/Permit Information

### SIGN SCOPING INFORMATION

Install Signs	Yes
Awning/Canopy	No

Border Tubing - Outline Lighting No  
 SDOT Permit Requested No  
 Estimated Install Date 08/03/2020

**PERMIT APPLICATION COMMON**

Work Location Two main entrances.  
 Work in the Right of Way (street/alley) Required? No  
 Property Type Commercial  
 Project Value 20000

**PERMIT TRACKING COMMON**

Application Completed Date 07/08/2020

**AWNING/LIGHTING: VALUATION**

Awning/Canopy Structure Value 0  
 Border Tubing - Outline Lighting Value 0

**SIGN DETAIL**

Type	Type of Work	Sign Area (sq. ft)	Illuminated	Lighting Method	Watts	Electrical Label #	# Branch Circuits	Owner Install
Wall	New Signage Only	91.8	Yes	LED	60	478703	1	No
Wall	New Signage Only	91.8	Yes	LED	60	478703	1	No

**GIS ZONING**

<b>Zone</b>
NC2P-55 (M)

**GIS OVERLAY DISTRICTS**

Layer	Value
Council District	6
DESIGN_REVIEW_GUIDELINE_AREA	Yes, Greenwood/Phinney
URBAN_VILLAGE	Yes, Greenwood-Phinney Ridge Residential Urban Village
FREQ_TRANSPORTATION_CORRIDOR	Yes
MHA_ZONING	Yes, (NC2P-55 (M))

**REQUIRED DOCUMENTS**

Document Type	Record Stage	Number Required	Must be recorded?
Plan Set	OnSubmitACA	1	No
Site Plan	OnSubmitACA	1	No

**REQUIRED REVIEWS**

Review Type	IP Estimate	Number of Days to Due Date	Waived	Assignment Notes	Cycle Added	Task
Sign		5	No		1	Reviews

**ACA REQUIRED DOCUMENTS**

<b>Document Type</b>
Plan Set
Site Plan

## Fee Information

Fee Description	Fee Amount	Fee Balance
Sign Circuits	\$44.20	\$0.00
Sign Circuits	\$44.20	\$0.00
Sign Permit	\$302.40	\$0.00
Sign Permit	\$302.40	\$0.00

## Inspections

Inspection Type	Scheduled Date	Result Date	Status	Assigned To
-----------------	----------------	-------------	--------	-------------

## Related Records

Record Number	Record Type	Status
---------------	-------------	--------

# Sign, Awning and Canopy Permit

Record Number: 6789430-SB

**Description of Work:** Install of two (2) sets individual channel letters. Signs will be LED illumination. Signs will be hooked up to existing sign circuit.

7/8/20 SS: A qualified, licensed electrical contractor is required to perform and be responsible for this installation. Proposed wall signs exceed maximum combined area of all signs allowed for each business in the NC2 zone. Contractor to submit revised plans. 7/22/20 SS: Revised plans received, Barking Dog/DBA Fastsigns of Kirkland added as joint venture electrical contractor responsible for performing this installation.

**Application Name:** Kiddie Academy

**Status =** Issued

**Application Completed Date:** 07/08/2020

**Issued Date:** 07/22/2020

**Expiration Date:** 01/22/2022

## Address Information

Address	Primary
8701 GREENWOOD AVE N SEATTLE, WA 98103	Y

## Dev Site Information

Dev Site	Primary
DV0004370	Y

## Contacts Information

Name	Address	Primary
Tony Le	Tony Le 7808 River Rd East Puyallup, WA 98371	Y
Devinder Shing	Devinder Shing 8701 GREENWOOD AVENUE N Seattle, WA 98103	N
Devinder Josan	Devinder Josan 8701 GREENWOOD AVENUE N SEATTLE, WA 98103	N
Barking Dog, Inc. dba FASTSIGNS Kirkland Barking Dog, Inc. dba FASTSIGNS Kirkland	Barking Dog, Inc. dba FASTSIGNS Kirkland Barking Dog, Inc. dba FASTSIGNS Kirkland 12644 NE 85th Street Kirkland, WA 98033	N

## Attached Documents Information

Document Name	Document Group and Category	Document Upload Date
KASeattleGREENWOOD-Site Plan.pdf	SDCI_EXT_PERMIT_TRADE/Site Plan	07/01/2020
KASeattleGREENWOOD- Drawing.pdf	SDCI_EXT_PERMIT_TRADE/Plan Set	07/01/2020
SDCI33_RecordSnapShotReport_20200708_115500.pdf	SDCI_INT_REPORTS/Record Snapshot	07/08/2020
KASeattleGREENWOODrevision7-8-2020.pdf	SDCI_INT_GENERAL/Revised Plan Sheets	07/22/2020
Approved Plan Set.pdf	SDCI_INT_GENERAL/Approved Plan Set	07/22/2020

## Application/Permit Information

### SIGN SCOPING INFORMATION

Install Signs	Yes
Awning/Canopy	No
Border Tubing - Outline Lighting	No
SDOT Permit Requested	No
Estimated Install Date	08/03/2020

### PERMIT APPLICATION COMMON

Work Location	Two main entrances.
Work in the Right of Way (street/alley) Required?	No
Property Type	Commercial
Project Value	20000

### PERMIT TRACKING COMMON

Application Completed Date	07/08/2020
Permit Issued Date	07/22/2020

### AWNING/LIGHTING: VALUATION

Awning/Canopy Structure Value	0
Border Tubing - Outline Lighting Value	0

### SIGN DETAIL

Type	Type of Work	Sign Area (sq. ft)	Illuminated	Lighting Method	Watts	Electrical Label #	# Branch Circuits	Owner Install
Wall	New Signage Only	91.8	Yes	LED	60	50494	1	No
Wall	New Signage Only	91.8	Yes	LED	60	50495	1	No

### GIS ZONING

Zone
NC2P-55 (M)

### GIS OVERLAY DISTRICTS

Layer	Value
Council District	6
DESIGN_REVIEW_GUIDELINE_AREA	Yes, Greenwood/Phinney
URBAN_VILLAGE	Yes, Greenwood-Phinney Ridge Residential Urban Village



Layer	Value
FREQ_TRAN SIT_SRVC_C ORRIDOR	Yes
MHA_ZONIN G	Yes, (NC2P- 55 (M))

#### REQUIRED DOCUMENTS

Document Type	Record Stage	Number Required	Must be recorded?
Plan Set	OnSubmitAC A	1	No
Site Plan	OnSubmitAC A	1	No

#### REQUIRED REVIEWS

Review Type	IP Estimate	Number of Days to Due Date	Waived	Assignment Notes	Cycle Added	Task
Sign		5	No		1	Reviews

#### ACA REQUIRED DOCUMENTS

Document Type
Plan Set
Site Plan

## Fee Information

Fee Description	Fee Amount	Fee Balance
Sign Circuits	\$44.20	\$0.00
Sign Circuits	\$44.20	\$0.00
Sign Permit	\$302.40	\$0.00
Sign Permit	\$302.40	\$0.00

## Inspections

Inspection Type	Scheduled Date	Result Date	Status	Assigned To
Final			Pending	

## Related Records

Record Number	Record Type	Status
---------------	-------------	--------

# Reroofing Permit

Record Number: 6793407-RR

**Description of Work:** Demolition of existing roof covering and installation of new continuous insulation and modified bitumen roofing.

**Application Name:** Greenwood Commercial Building Roof Replacement

**Status =** Issued

**Application Completed Date:**

**Issued Date:** 07/29/2020

**Expiration Date:** 01/29/2022

## Address Information

Address	Primary
8701 GREENWOOD AVE N SEATTLE, WA 98103	Y

## Dev Site Information

Dev Site	Primary
DV0004370	Y

## Contacts Information

Name	Address	Primary
MICHELE HILL BRODERICK ARCHITECTS	MICHELE HILL BRODERICK ARCHITECTS 55 S ATLANTIC ST, SUITE 301 SEATTLE, WA 98134	

## Attached Documents Information

Document Name	Document Group and Category	Document Upload Date
---------------	-----------------------------	----------------------

## Application/Permit Information

### PERMIT TRACKING COMMON

Permit Issued Date	07/29/2020
--------------------	------------

### PERMIT APPLICATION COMMON

Work in the Right of Way (street/alley) Required?	No
Property Type	Commercial
Project Value	100000

## Fee Information

Fee Description	Fee Amount	Fee Balance
Reroof Permit	\$115.50	\$0.00
State Surcharge Commercial	\$25.00	\$0.00

## Inspections

Inspection Type	Scheduled Date	Result Date	Status	Assigned To
-----------------	----------------	-------------	--------	-------------

## Related Records

Record Number	Record Type	Status
---------------	-------------	--------

# Electrical Permit: Over the Counter

Record Number: 6802068-EL

**Description of Work:** Reinstall a CT can and (1) 200amp 3ph panel for temp power

**Application Name:** Ami Coberly

**Status =** Issued

**Application Completed Date:**

**Issued Date:** 09/23/2020

**Expiration Date:** 09/23/2021

## Address Information

Address	Primary
8701 GREENWOOD AVE N SEATTLE, WA 98103	Y

## Dev Site Information

Dev Site	Primary
DV0004370	Y

## Contacts Information

Name	Address	Primary
Active Engineering Ami Coberly	Active Engineering Ami Coberly 6605 200th St SW Lynnwood, WA 98036	Y

## Attached Documents Information

Document Name	Document Group and Category	Document Upload Date
---------------	-----------------------------	----------------------

## Application/Permit Information

### PERMIT APPLICATION COMMON

Work Location	inside store
Work in the Right of Way (street/alley) Required?	No
Property Type	Commercial
Project Value	18700

### PERMIT TRACKING COMMON

Permit Issued Date	09/23/2020
--------------------	------------

### ELECTRICAL DETAILS

Work Type	Remodel or Repair
Specialized Permit Type	Temporary Power
Temporary Power Service Size	126-200 amp

Associated Building Permit  
**AFFIDAVIT OF OWNER OCCUPANCY**

NA

Affidavit

UNCHECKED

**DEVICES AND BRANCH CIRCUITS**

Dimmers (Commercial) > 2000 Watts	0
Furnaces (Non-Electric)	0
Dedicated Appliance Circuits (15-25 Amps)	0
Dedicated Appliance Circuits (30-50 Amps)	0
Floodlights (Commercial Parking Lot, Pole Type)	0
Sign Circuits	0

**ELECTRICAL SERVICE**

Service Size	No. of Services
126 - 200 amp	1

**CONNECTIONS**

Connection Type	Connection Quantity
Switches	1
Receptacles	1

**FEEDERS**

Feeders Size (ampereage)	Voltage Rating	Feeder Quantity
150 - 399	208 - 480	1

**Fee Information**

Fee Description	Fee Amount	Fee Balance
Administrative Fee	\$72.95	\$0.00
Connections	\$4.30	\$0.00
Feeders	\$173.25	\$0.00
Services	\$173.25	\$0.00
Temporary Power	\$115.50	\$0.00

**Inspections**

Inspection Type	Scheduled Date	Result Date	Status	Assigned To
Cover			Pending	
Final			Pending	
Feeder			Pending	
Service			Pending	

**Related Records**

Record Number	Record Type	Status
---------------	-------------	--------

Seattle Department of  
Construction and Inspections  
700 Fifth Ave, Suite 2000  
P.O. Box 34019  
Seattle, WA 98124-4019  
(206) 684-8600



# CITY OF SEATTLE

## Sign, Awning and Canopy Permit

**6789430-SB**

Permit Number

**Site Address: 8701 GREENWOOD AVE N SEATTLE, WA 98103**

**Location:** Two main entrances.

SIGN OWNER	CONTRACTOR	
Devinder Josan 8701 GREENWOOD AVENUE N SEATTLE, WA 98103 Ph: (425) 246-0642	Barking Dog, Inc. dba FASTSIGNS Kirkland Barking Dog, Inc. dba FASTSIGNS Kirkland 12644 NE 85th Street Kirkland, WA 98033 Ph: (425) 822-6542	<b>Application Date:</b> 07/08/2020 <b>Issue Date:</b> 07/22/2020 <b>Expiration Date:</b> 01/22/2022
		<b>Fees Paid:</b> \$693.20 <b>As of Print Date:</b> 07/22/2020

**Description of Work:** Install of two (2) sets individual channel letters. Signs will be LED illumination. Signs will be hooked up to existing sign circuit.  
 7/8/20 SS: A qualified, licensed electrical contractor is required to perform and be responsible for this installation. Proposed wall signs exceed maximum combined area of all signs allowed for each business in the NC2 zone. Contractor to submit revised plans. 7/22/20 SS: Revised plans received, Barking Dog/DBA Fastsigns

**PERMIT SUBMITTED ONLINE**

**Map Page Number**

**LU Conditions**

No

**SDOT Permit**

**DON Approval #**

**Zone**

NC2P-55 (M)

**MUP #**

**Awning/Canopy Structure Value**

\$0.00

**MUP Issue Date**

**Sign Detail Information**

<u>Sign Type</u>	<u>Type of Work</u>	<u>Sign Area</u>	<u>Illuminated</u>	<u>Lighting Method</u>	<u>Watts</u>	<u>Electrical Label #</u>	<u>Number Branch Circuits</u>	<u>Owner Install</u>
Wall	New Signage Only	91.8	Yes	LED	60	50494	1	No
Wall	New Signage Only	91.8	Yes	LED	60	50495	1	No

Install on-premises signage. This permit is for the sole use of Devinder Josan. If Devinder Josan ceases business, the permitted sign must be removed pursuant to SBC 3107.7.2

Permission is hereby granted to install and/or maintain an "on-premises sign" within the meaning of City law and consistent with the approved application and plans. The permittee may alter sign copy without further permission provided the sign remains an "on-premises sign" consistent with the approved application and plans. This permit is not transferrable.

**Work must not be covered until inspected. When ready for inspection, make request with the Seattle Department of Construction and Inspections at (206) 684-8900 or on the web at [www.seattle.gov/dpd/permits/inspections/](http://www.seattle.gov/dpd/permits/inspections/). Provide site address and permit number.**

Permission is hereby given to do the above work at the site address shown, according to the conditions hereon and according to the specification pertaining thereto, subject to compliance with Ordinances of the City of Seattle. Correct information is the responsibility of the applicant. Permits with incorrect information may be subject to additional fees.

**You Must Have a Paper Copy of Your Approved and Stamped Plan Set Available at Your Job Site for the City Inspector to Review. If You Do Not Have Your Plans Printed and Ready for Review, You May Fail Your Inspection.**



Seattle Department of  
Construction and Inspections  
700 Fifth Ave, Suite 2000  
P.O. Box 34019  
Seattle, WA 98124-4019  
(206) 684-8600



# CITY OF SEATTLE

**6751939-EL**

Permit Number

## Electrical Permit

DIST # 02

Standard Electrical Permit

**Site Address: 8701 GREENWOOD AVE N SEATTLE, WA 98103**

**Location:** Buisness

	<b>CONTRACTOR</b> Fire Protection Inc 1730 Gibson Rd SEATTLE, WA 98036 Ph: (425) 290-9600 Electrical Low Voltage Lic: FIREPI*021ML	<b>Application Date:</b> <b>Issue Date:</b> 10/04/2019 <b>Expiration Date:</b> 10/04/2020
		<b>Fees Paid:</b> \$343.10 <b>As of Print Date:</b> 10/04/2019

**Description of Work:** Install a wireless communicator to the existing fire alarm panel

### Electrical Details

Work Type: Remodel or Repair

### Fire Protection Systems

Devices: 1

**Permitted work must not be covered until inspected. When ready for inspection, make request with the Seattle Department of Construction and Inspections at (206) 684-8900 or on the web at <http://www.seattle.gov/sdci/inspections>. Provide site address and permit number.**

Permission is hereby given to do the above work at the site address shown, according to the conditions hereon and according to the specification pertaining thereto, subject to compliance with Ordinances of the City of Seattle. Correct information is the responsibility of the applicant. Permits with incorrect information may be subject to additional fees.

**The Approved and Stamped Plan Set Must be On-Site at All Times.**

Seattle Department of  
Construction and Inspections  
700 Fifth Ave, Suite 2000  
P.O. Box 34019  
Seattle, WA 98124-4019  
(206) 684-8600



# CITY OF SEATTLE

**6802068-EL**

Permit Number

## Electrical Permit

DIST # 02

Temporary Power

**Site Address: 8701 GREENWOOD AVE N SEATTLE, WA 98103**

**Location:** inside store

	<b>CONTRACTOR</b>	<b>Application Date:</b>
	Active Engineering Ami Coberly 6605 200th St SW Lynnwood, WA 98036 Ph: (425) 776-8119 Electrical Contractor Lic: ACTIVE*088MS	<b>Issue Date:</b> 09/23/2020 <b>Expiration Date:</b> 09/23/2021
		<b>Fees Paid:</b> \$539.25 <b>As of Print Date:</b> 09/23/2020

**Description of Work:** Reinstall a CT can and (1) 200amp 3ph panel for temp power

**Electrical Details**

Work Type: Remodel or Repair  
Temporary Power Service Size: 126-200 amp  
Associated Building Permit: NA

**Feeders**

Feeder Size	Voltage Rating	Feeder Quantity
150 - 399	208 - 480	1

**Devices and Branch Circuits**

Dimmers (Commercial) > 2000 Watts: 0  
Dedicated Appliance Circuits (15-25 Amps): 0  
Floodlights (Commercial Parking Lot, Pole Type): 0  
Furnaces (Non-Electric): 0  
Dedicated Appliance Circuits (30-50 Amps): 0  
Sign Circuits: 0

**Electrical Service**

Service Size	No. of Services
126 - 200 amp	1

**Connections**

Connection Type	Connection Quantity
Switches	1
Receptacles	1

**Permitted work must not be covered until inspected. When ready for inspection, make request with the Seattle Department of Construction and Inspections at (206) 684-8900 or on the web at <http://www.seattle.gov/sdci/inspections>. Provide site address and permit number.**

Permission is hereby given to do the above work at the site address shown, according to the conditions hereon and according to the specification pertaining thereto, subject to compliance with Ordinances of the City of Seattle. Correct information is the responsibility of the applicant. Permits with incorrect information may be subject to additional fees.

**The Approved and Stamped Plan Set Must be On-Site at All Times.**

**Permit Number:**  
**6793407-RR**



# CITY OF SEATTLE

## Reroofing Permit

Seattle Department of  
Construction and Inspections  
700 Fifth Ave, Suite 2000  
P.O. Box 34019  
Seattle, WA 98124-4019  
(206) 684-8600

**DIST 02**

**APN #:**  
DV0004370

**Site Address: 8701 GREENWOOD AVE N SEATTLE, WA 98103**

**Building ID:**

**Location:**

**Legal Description:** S 40' OF LOT 1, ALL OF LOTS 2-6 BLOCK 1, GREENWOOD PARK 3RD ADDN EXC E 15' FOR

**Records Filed At:** 8701 GREENWOOD AVE N

### APPLICANT

MICHELE HILL  
BRODERICK ARCHITECTS  
55 S ATLANTIC ST, SUITE 301  
SEATTLE, WA 98134  
Ph: 206-682-7525

### CONTRACTOR

ALEGIS CONSTRUCTION  
3701 SOUTH NORFOLK STREET, SUITE 300  
SEATTLE, WA 98118  
Ph: 206-725-0385  
General Contractor Lic: ALEGIRI890K6

**Application Date:**

**Issue Date:** 07/29/2020

**Expiration Date:** 01/29/2022

**Fees Paid:** \$140.50

**As of Print Date:** 07/29/2020

**Description of Work:** Demolition of existing roof covering and installation of new continuous insulation and modified bitumen roofing.

**Permit Remarks:**

**Applicant Signature:**

**Date:**

**TO CLOSE AND FINAL YOUR PERMIT:** Complete the "Affidavit-Roof Replacement" and upload it at <https://cosaccela.seattle.gov/portal>.

Permission is given to do the above work at the site address shown, according to the conditions hereon and according to the specification pertaining thereto, subject to compliance with the Ordinances of the City of Seattle. Correct information is the responsibility of the applicant. Permits with incorrect information may be subject to additional fees.

**You Must Have a Paper Copy of Your Approved and Stamped Plan Set Available at Your Job Site for the City Inspector to Review. If You Do Not Have Your Plans Printed and Ready for Review, You May Fail Your Inspection.**















**Vacant Building Monitoring  
Inspection Results Letter  
Case Number 1049334-VB**

01/06/2020

Property Owner: DEVINDER SINGH

Property known as 8701 GREENWOOD AVE N  
APN: 2920700030  
292070-0010: S 40' OF LOT 1, ALL OF LOTS 2-3-4-5-6 BLOCK 1,  
GREENWOOD PARK 3RD ADDN EXC E 15' FOR AS COND FOR  
STR #238428

DEVINDER SINGH  
12620 NE 85TH STREET, SUITE 112  
KIRKLAND WA 98033

We are monitoring your vacant building for compliance with maintenance standards as required by subsection 22.206.200 of Seattle's Housing and Building Maintenance Code. All vacant buildings, including those in the development process or identified by complaint, are monitored monthly for at least 3 months. Your fee will depend upon the condition of the property at that time, whether it has no violations (\$271.85), has violations but is secured (\$452.35), or is open to entry (\$542.60).

Your building was inspected on 01/06/2020. Our inspector found the structure(s) to be **Secured with No Violations** as set forth in the vacant building maintenance standards. Your fee for this inspection is \$271.85. Vacant Building Monitoring fees may be paid online at <https://cosaccela.seattle.gov/Portal/welcome.aspx> by searching your Case Number and selecting Fees.

Violations of the vacant building monitoring standards also may result in separate enforcement action with possible fines. Buildings open to entry will be subject to an immediate Emergency Order to close and the City will secure the building at the owner's expense if necessary.

If no violations are observed during 3 consecutive re-inspections or the building is re-occupied or demolished, your building will be removed from this program and will not be monitored further unless we receive a complaint about maintenance in the future.

Ralph Siu  
Housing and Zoning Inspector

Ralph.Siu@seattle.gov

Seattle Department of Construction and Inspections  
700 Fifth Ave, Suite 1900  
P.O. Box 34019  
Seattle, WA 98124-4019  
(206) 615-0808 / (206) 233-7156 (TTY)  
[www.seattle.gov/sdci/](http://www.seattle.gov/sdci/)





Seattle Department of  
Construction & Inspections

**Vacant Building Monitoring  
Inspection Results Letter  
Case Number 1049334-VB**

02/10/2020

Property Owner: DEVINDER SINGH, DEXTER PLACE ASSOCIATES

Property known as 8701 GREENWOOD AVE N  
APN: 2920700030  
292070-0010: S 40' OF LOT 1, ALL OF LOTS 2-3-4-5-6 BLOCK 1,  
GREENWOOD PARK 3RD ADDN EXC E 15' FOR AS COND FOR  
STR #238428

DEXTER PLACE ASSOCIATES  
PO BOX 2397  
KIRKLAND WA 98083

DEVINDER SINGH  
12620 NE 85TH STREET, SUITE 112  
KIRKLAND WA 98033

We are monitoring your vacant building for compliance with maintenance standards as required by subsection 22.206.200 of Seattle's Housing and Building Maintenance Code. All vacant buildings, including those in the development process or identified by complaint, are monitored monthly for at least 3 months. Your fee will depend upon the condition of the property at that time, whether it has no violations (\$271.85), has violations but is secured (\$452.35), or is open to entry (\$542.60).

Your building was inspected on 02/10/2020. Our inspector found the structure(s) to be **Secured with No Violations** as set forth in the vacant building maintenance standards. Your fee for this inspection is \$271.85. Vacant Building Monitoring fees may be paid online at <https://cosaccela.seattle.gov/Portal/welcome.aspx> by searching your Case Number and selecting Fees.

Violations of the vacant building monitoring standards also may result in separate enforcement action with possible fines. Buildings open to entry will be subject to an immediate Emergency Order to close and the City will secure the building at the owner's expense if necessary.

If no violations are observed during 3 consecutive re-inspections or the building is re-occupied or demolished, your building will be removed from this program and will not be monitored further unless we receive a complaint about maintenance in the future.

Ralph Siu  
Housing and Zoning Inspector

Ralph.Siu@seattle.gov

Seattle Department of Construction and Inspections

CASE Number 1049334-VB

Page 2 of 2

700 Fifth Ave, Suite 1900

P.O. Box 34019

Seattle, WA 98124-4019

(206) 615-0808 / (206) 233-7156 (TTY)

[www.seattle.gov/sdci/](http://www.seattle.gov/sdci/)





Seattle Department of  
Construction & Inspections

**Vacant Building Monitoring  
Final Inspection  
Case Number 1049334-VB**

03/13/2020

Property Owner: DEVINDER SINGH, DEXTER PLACE ASSOCIATES

Property known as 8701 GREENWOOD AVE N  
APN: 2920700030  
292070-0010: S 40' OF LOT 1, ALL OF LOTS 2-3-4-5-6 BLOCK 1,  
GREENWOOD PARK 3RD ADDN EXC E 15' FOR AS COND FOR  
STR #238428

DEXTER PLACE ASSOCIATES  
PO BOX 2397  
KIRKLAND WA 98083

DEVINDER SINGH  
12620 NE 85TH STREET, SUITE 112  
KIRKLAND WA 98033

We have been monitoring your vacant building for compliance with maintenance standards as required by subsection 22.206.200 of Seattle's Housing and Building Maintenance Code. All vacant buildings, including those in the development process or identified by complaint, are monitored monthly for at least 3 months. A fee has been charged for each month your property remained in violation. Your building was last inspected on 03/12/2020.

Because your building has been **violation-free for three consecutive months**, your property has been removed from the vacant building monitoring program. Please pay your remaining fee balance of \$271.85 by 04/12/2020. Any unpaid fees will be referred to our accounting department after 04/12/2020. After 30 days, you may resolve any unpaid fees by contacting the accounting department at [SCIAccounting@Seattle.gov](mailto:SCIAccounting@Seattle.gov) and referencing your case number with your inquiry.

Your building will not be monitored further unless we receive a complaint about maintenance in the future.

Ralph Siu  
Housing and Zoning Inspector

Ralph.Siu@seattle.gov

Seattle Department of Construction and Inspections  
700 Fifth Ave, Suite 1900  
P.O. Box 34019  
Seattle, WA 98124-4019  
(206) 615-0808 / (206) 233-7156 (TTY)  
[www.seattle.gov/sdci/](http://www.seattle.gov/sdci/)





5. To ensure that the tank atmosphere has been inerted, one (1) pound of dry ice (Carbon Dioxide) per 50-gallon capacity of the tank must be inserted in the tank. (A 1,000-gallon tank would require 20 pounds of dry ice.) This should be done prior to the use of heavy equipment for excavating.
  - a. Wait a minimum of 60 minutes for dry ice to vaporize. Vapors should begin to show at the fill pipe at this time.
  - b. A Fire Marshal's Office Inspector will test with a Carbon Dioxide Tester. When a reading of 60% CO<sub>2</sub> is achieved, tank removal may begin.
  - c. CO<sub>2</sub> fire extinguishers or compressed gas are not to be used for inerting purposes. This produces static electricity which may result in an explosion.
6. Tanks with baffles to prevent movement of liquid (or tanks without baffles larger than 10,000 gallons) must be certified gas free by a Marine Chemist or a Petroleum Industry Safety Engineer regularly engaged in that business prior to removal.
7. Tanks must be removed from the ground and relocated to a remote, approved facility on the day that the permit is issued.
8. After the tanks are removed, the openings should be sealed so the CO<sub>2</sub> gas will remain in the tank during transit. In addition, tanks large enough to allow a person to enter it to do repair work should be marked on one side with spray paint "NO AIR - INERT GAS".

PERMIT CONDITIONS OK

TESTED 1 X USE @ 60% CO<sub>2</sub> LEVEL

OK TO ALL BEING MOVED AND TRANSPORT

SEATTLE FIRE DEPARTMENT

Expiration Date: JUNE 12 90

By IA NINETTO  
Inspector



Permit Code No.: 799 Title: TEMPORARY UNDERGROUND TANK REMOVAL/ABANDONMENT PERMIT

Fee: \$98.00 (No Renewal) Code Reference: SFC 79.116

1/26/94 / 1/26/94  
Date Received / Date Issued

Receipt # CK 14106  
172840 or Data Entry # \_\_\_\_\_

EXPIRES 1/26/94

Firm Name: JOE HALL CONST INC Phone: 838-1027

Firm Address: 1317 54th AVE E City FIFE State WA Zip 98424

Job Site: 8701 GREENWOOD AVE N. SEATTLE WA 98133

Person in Charge: DENNIS PADILLA Phone: 838-1027

REMITTANCE FOR PERMIT FEE AS SHOWN ABOVE MUST BE RETURNED WITH THIS APPLICATION TO

SEATTLE FIRE DEPARTMENT HEADQUARTERS  
HAZARDOUS MATERIAL PERMITS  
301 Second Avenue South  
Seattle, WA 98104-2618

Make Checks Payable To: SEATTLE CITY TREASURER

**PERMIT CONDITIONS:**

1. TANKS MAY BE REMOVED ONLY AFTER FIRE DEPARTMENT INSPECTION.
2. Two (2) 40 BC portable fire extinguishers are to be on site within 50' of the operation.
3. Rope or ribbon barricades must be provided circling 10' from the operation or be enclosed in a fenced yard.
4. "No Smoking" signs must be posted in readily visible locations.
5. No hot works allowed unless the tanks are certified gas free. A separate Fire Department permit (Code 491) is required for cutting and welding operations.

**PROCEDURES:**

1. Call 388-1450, 24 hours prior to removal to arrange for an appointment. Appointments must be confirmed in inspector.
2. Permits may cover multiple tanks located at a single inspection area. If additional tanks are to be removed abandoned at later dates, separate permits shall be obtained.
3. Additional fees will be charged if inspectors are required to work other than normal business hours. (Normal business hours are 7:30 a.m. to 4:30 p.m.)

4. To ensure tanks are completely free of all flammable or combustible liquids, a receipt or certificate must be on file indicating the tanks has been pumped and rinsed with an approved material. Product and rinse water must be disposed of in an approved manner.
5. If tanks are being removed, the tanks' atmosphere must be inerted using one of the following approved methods:
  - a. Solid dry ice
  - b. Compressed gas cylinders releasing CO<sub>2</sub> in the vapor phase
  - c. Purging using air

Specific guidelines for the use of each method is provided in the Seattle Fire Department Inspection Guideline No. 79.6011.

6. Tanks being abandoned must be filled with a lean concrete mixture. Tanks previously containing Class I liquids must be inerted prior to filling with lean concrete.
7. A Fire Marshal's Office Inspector will test the tanks' atmosphere using a gas detector.
 

A minimum reading of 60% CO<sub>2</sub> must be obtained prior to tank removal if CO<sub>2</sub> is used to inert the tank.

A maximum reading of 10% LEL must be achieved prior to removal of the tank if the air purging method of inertion is used.
8. CO<sub>2</sub> fire extinguishers and discharge of liquid CO<sub>2</sub> from compressed gas cylinders is prohibited.
9. Tanks with baffles to prevent movement of liquid (or tanks without baffles larger than 10,000 gallons) must be certified gas free by a Marine Chemist or a Petroleum Industry Safety Engineer regularly engaged in that business prior to removal.
10. Tanks being removed must be removed from the ground and relocated to a remote, approved facility on the same day that the permit is issued.
11. After the tanks are removed, if the tank has not already been opened, the openings should be sealed so the CO<sub>2</sub> gas will remain in the tank during transit. In addition, tanks large enough to allow a person to enter it to do repair work should be marked on one side with spray paint "NO AIR - INERT GAS."

OK TO REMOVE 1-550 WASTE OIL, 1-8K & 2-10K

GROUND USTS PUMP & RINSE BY WEST PAC

EMERCO. ALL UST'S INERTED BY MARINE

CHEMIST, CERT. ATTACHED

SEATTLE FIRE DEPARTMENT

Expiration Date: 1/26/94

By: [Signature] / 1293  
Inspector



APPLICATION FOR PERMIT



Permit Code No.: 799 Title: TEMPORARY UNDERGROUND TANK REMOVAL / ABANDONMENT PERMIT  
Fee: \$98.00 (No Renewal) Code Reference: SFC 79.116 1-13-94 / 1/25/94  
CK 14044 Date Received: EXPIRES 1/25/94  
Receipt # 172686 or Data Entry # \_\_\_\_\_  
Firm Name: JOE HALL CONST INC Phone: 838-1027  
Firm Address: 1317 54TH AVE E City FIFE State WA Zip 98424  
Job Site: 8701 GREENWOOD AVE N SEATTLE WA 98133  
Person In Charge: PHIL KEEHNEL Phone: 838-1027

EMITTANCE FOR PERMIT FEE AS SHOWN ABOVE MUST BE RETURNED WITH THIS APPLICATION TO:

SEATTLE FIRE DEPARTMENT HEADQUARTERS  
HAZARDOUS MATERIAL PERMITS  
301 Second Avenue South  
Seattle, WA 98104-2618

Make Checks Payable To: SEATTLE CITY TREASURER

PERMIT CONDITIONS:

1. TANKS MAY BE REMOVED ONLY AFTER FIRE DEPARTMENT INSPECTION.
2. Two (2) 40 BC portable fire extinguishers are to be on site within 50' of the operation.
3. Rope or ribbon barricades must be provided circling 10' from the operation or be enclosed in a fenced yard.
4. "No Smoking" signs must be posted in readily visible locations.
5. No hot works allowed unless the tanks are certified gas free. A separate Fire Department permit (Code 491) is required for cutting and welding operations.

PROCEDURES:

1. Call 386-1450, 24 hours prior to removal to arrange for an appointment. Appointments must be confirmed by an inspector.
2. Permits may cover multiple tanks located at a single inspection area. If additional tanks are to be removed or abandoned at later dates, separate permits shall be obtained.
3. Additional fees will be charged if inspectors are required to work other than normal business hours. (Normal business hours are 7:30 a.m. to 4:30 p.m.)



4. To ensure tanks are completely free of all flammable or combustible liquids, a receipt or certificate must be on site indicating the tanks has been pumped and rinsed with an approved material. Product and rinse water must be disposed of in an approved manner.
5. If tanks are being removed, the tanks' atmosphere must be inerted using one of the following approved methods:
  - a. Solid dry ice
  - b. Compressed gas cylinders releasing CO<sub>2</sub> in the vapor phase
  - c. Purging using air

Specific guidelines for the use of each method is provided in the Seattle Fire Department Inspection Guideline No. 79.6011.

6. Tanks being abandoned must be filled with a lean concrete mixture. Tanks previously containing Class I liquids must be inerted prior to filling with lean concrete.
7. A Fire Marshal's Office Inspector will test the tanks' atmosphere using a gas detector.
 

A minimum reading of 60% CO<sub>2</sub> must be obtained prior to tank removal if CO<sub>2</sub> is used to inert the tank.

A maximum reading of 10% LEL must be achieved prior to removal of the tank if the air purging method of inertion is used.
8. CO<sub>2</sub> fire extinguishers and discharge of liquid CO<sub>2</sub> from compressed gas cylinders is prohibited.
9. Tanks with baffles to prevent movement of liquid (or tanks without baffles larger than 10,000 gallons) must be certified gas free by a Marine Chemist or a Petroleum Industry Safety Engineer regularly engaged in that business prior to removal.
10. Tanks being removed must be removed from the ground and relocated to a remote, approved facility on the same day that the permit is issued.
11. After the tanks are removed, if the tank has not already been opened, the openings should be sealed so the CO<sub>2</sub> gas will remain in the tank during transit. In addition, tanks large enough to allow a person to enter it to do repair work should be marked on one side with spray paint "NO AIR - INERT GAS."

OK TO REMOVE: 2-10 K (GASOLINE), 1-12K & 1-8K UST (DIESEL)  
 & 1-500 GALLON WASTE OIL  
 PUMP & RINSE BY WEST PAC ENVIRONMENTAL  
 UST'S INERTED BY SOUND TESTING CO, CERT. ATTACHED

SEATTLE FIRE DEPARTMENT

Expiration Date: 1/25/99 By ARON / 1293  
 Inspector

Your  
Seattle  
Fire Department

SEATTLE FIRE DEPARTMENT



PERMIT CODE: 799 T Title: TEMPORARY UNDERGROUND TANK REMOVAL/ABANDONMENT PERMIT

FEE: \$60.00 + TIME CHARGE \$ \_\_\_\_\_ Code Reference: 79.113

5/29/90 / 1/7/90  
Date Received Date Issued

Receipt # 149493 or Data Entry # 04949

Firm Name: ESE Corporation Phone: 535-3112

Firm Address: 11011 Waller Rd. E., Tacoma, WA Zip: 98446

Job Site: 8701 Greenwood Ave. N., Seattle, WA

Person in Charge Wes W. Johnson Phone: 535-3112

Number/size of tanks: (1) 1,000 Gal.

Product last contained: Fuel Oil/Gasoline

Type of rinse: \_\_\_\_\_

CONDITIONS:

1. TANKS MAY BE REMOVED ONLY AFTER FIRE DEPARTMENT INSPECTION.
2. Two (2) 20 BC portable fire extinguishers are to be on site within 50' of the operation.
3. Rope or ribbon barricades must be provided circling 10' from the operation or be enclosed in a fenced yard.
4. "No Smoking" signs must be posted in readily visible locations.
5. No hot works allowed unless the tanks are certified gas free. A separate Fire Department permit (Code 491) is required for cutting and welding operations.

PROCEDURES:

1. Call 386-1450, 24 hours prior to removal to arrange for an appointment. Appointments must be confirmed by an Inspector.
2. Permits may cover multiple tanks located at a single inspection area. If additional tanks are to be removed at later dates, separate permits shall be obtained.
3. Additional fees will be charged if inspectors are required to work other than normal business hours. (Normal business hours are 7:30 a.m. to 4:30 p.m.)
4. To ensure tanks are completely free of all flammable or combustible liquids, a receipt or certificate must be on site indicating the tank has been pumped and rinsed with an approved material. Product and rinse water must be disposed of in an approved manner.










# UNDERGROUND STORAGE TANK Closure and Site Assessment Notice

See back of form for instructions



Please check the appropriate box(es)

- Temporary Tank Closure
- Change-In-Service
- Permanent Tank Closure
- Site Check/Status Amendment

### Site Information

Site ID Number 4040  
 (Available from Ecology if the tank is registered)  
 Site/Business Name Jackpot Fish Mart (7-McOrl)  
 (City)  
 Site Address: 405 Central Ave S  
 City/State Levent, WA  
 Zip Code 98031 Telephone (206) 785 2400  
 Owners Signature [Signature] For Time Oil Co.

### Owner Information

(This form will be returned to this owner)

LIST Owner/Operator Time Oil Company  
 Mailing Address 2731 W. Greenwood Way  
 Street  
 City/State Seattle, WA P.O. Box  
 Zip Code 98199 Telephone (206) 785-2400

### Tank Closure/Change-in-Service Company

Service Company TANK SERVICES NW INC  
 Certified Supervisor Patrick G. 1964 Decommissioning Certification No. 1037946-42  
 Supervisor's Signature [Signature] Date 8/17/04  
 Address: 20360 Paradise Lane RD NE  
 Street P.O. Box  
Woodinville WA 98072 Telephone 425 788-8418  
 City State Zip Code

### Site Check/Site Assessor

Certified Site Assessor [Signature]  
 Address 3072nd Ave S  
 Street  
Edmonds WA 98020 Telephone (425) 773-0907  
 City State Zip Code

### Tank Information

Tank ID	Closure Date	Closure Method	Tank Capacity	Substance Stored
<u>899</u>	<u>8/18/04</u>	<u>Removal</u>	<u>12,000 gal</u>	<u>Gasoline</u>
<u>900</u>	<u>8/18/04</u>	<u>Removal</u>	<u>16,000</u>	<u>Gasoline</u>
<u>901</u>	<u>8/18/04</u>	<u>Removal</u>	<u>12,000</u>	<u>Gasoline</u>

### Contamination Present at the Time of Closure

Yes  No  Unknown  
 Check unknown if no obvious contamination was observed and sample results have not yet been received from analytical lab.  
 If contamination is present, has the release been reported to the appropriate regional office?





# UNDERGROUND STORAGE TANK Site Check/Site Assessment Checklist

FOR OFFICE USE ONLY

Site A. \_\_\_\_\_

Owner P. \_\_\_\_\_

## INSTRUCTIONS

When a release has not been confirmed and reported, this Site Check/Site Assessment Checklist must be completed and signed by a person certified by ICC or a Washington registered professional engineer who is competent, by means of examination, experience, or education, to perform site assessments. The results of the site check or site assessment must be included with this checklist. This form must be submitted to Ecology at the address shown below within 30 days after completion of the site check/site assessment.

**SITE INFORMATION:** Include the Ecology site ID number if the tanks are registered with Ecology. This number may be found on the tank owner's invoice or tank permit.

**TANK INFORMATION:** Please list all tanks for which the site check or site assessment is being conducted. Use the owner's tank ID numbers if available, and indicate tank capacity and substance stored.

**REASON FOR CONDUCTING SITE CHECK/SITE ASSESSMENT:** Please check the appropriate item.

**CHECKLIST:** Please initial each item in the appropriate box.

Underground Storage Tank Section  
Department of Ecology  
PO Box 47656  
Olympia WA 98504-7656

**SITE ASSESSOR INFORMATION:** This information must be signed by the registered site assessor who is responsible for conducting the site check/site assessment.

## SITE INFORMATION

Site ID Number (Available from Ecology if the tanks are registered): 4040  
Site/Business Name Teakrest Food Market (Truck Stop #01-311)  
Site Address 4025 South Central Street Telephone (206) 235-2400  
Kent WA 98025  
City State Zip Code

## TANK INFORMATION

Tank ID No.	Tank Capacity	Substance Stored
<u>899</u>	<u>12,000</u>	<u>Gasoline (possibly loaded)</u>
<u>900</u>	<u>12,000</u>	<u>Gasoline</u>
<u>901</u>	<u>12,000</u>	<u>Gasoline (possibly loaded)</u>

## REASON FOR CONDUCTING SITE CHECK/SITE ASSESSMENT

Check one:

- Investigate suspected release due to on-site environmental contamination.
- Investigate suspected release due to off-site environmental contamination.
- Extend temporary closure of UST system for more than 12 months.
- UST system undergoing change-in-service.
- UST system permanently closed with tank removed.
- Abandoned tank containing product.
- Required by Ecology or delegated agency for UST system closed before 12/22/88.
- Other (describe): \_\_\_\_\_

**CHECKLIST**

Each item of the following checklist shall be initiated by the person registered with the Department of Ecology whose signature appears below.

	YES	NO
1. The location of the UST site is shown on a vicinity map.	Y	
2. A brief summary of information obtained during the site inspection is provided. (see Section 3.2 in site assessment guidance)	Y	
3. A summary of UST system data is provided. (see Section 3.1.)	Y	
4. The soils characteristics at the UST site are described. (see Section 5.2)	Y	
5. Is there any apparent groundwater in the tank excavation?	Y	
6. A brief description of the surrounding land use is provided. (see Section 3.1)	Y	
7. Information has been provided indicating the number and types of samples collected, methods used to collect and analyze the samples, and the name and address of the laboratory used to perform the analyses	Y	
8. A sketch or sketches showing the following items is provided:		
- location and ID number for all field samples collected	Y	
- groundwater samples distinguished from soil samples (if applicable)	Y	
- samples collected from stockpiled excavated soil	Y	
- tank and piping locations and limits of excavation pit	Y	
- adjacent structures and streets	Y	
- approximate locations of any on-site and nearby utilities	Y	
9. If sampling procedures different from those specified in the guidance were used, has justification for using these alternative sampling procedures been provided? (see Section 3.4)		
10. A table is provided showing laboratory results for each sample collected including; sample ID number, constituents analyzed for and corresponding concentration, analytical method and detection limit for that method.	Y	
11. Any factors that may have compromised the quality of the data or validity of the results are described.		
12. The results of this site check/site assessment indicate that a confirmed release of a regulated substance has occurred.	Y	

**SITE ASSESSOR INFORMATION**

Person registered with Ecology: Kenneth J. Laird  
 Firm Affiliated with: Landon Associates  
 Business Address: 130 - 2nd Ave S. Telephone: 425 278-0907  
Street  
Edmonds WA 98020  
City State Zip Code

I hereby certify that I have been in responsible charge of performing the site checklist assessment described above. Persons submitting false information are subject to penalties under Chapter 173.360 WAC.

4/2/04 Kenneth J. Laird  
Date Signature of Person Registered with Ecology

UST ADJUSTMENT  
TANK DELETIONS

TO BE USED FOR TANK DELETIONS

Section I

Customer Name Super Refining & Site Number 004440  
Customer Number 110006493 Invoice Number 47338  
Initiated By Kenneth L. Jones Date 3-31-94  
(Name)

Section II

\*\* IF THIS IS A CHANGE IN OWNERSHIP, ATTACH FORM D.  
\*\* IF THIS IS A CHANGE THAT CREATES A REFUND, ATTACH FORM B.

Number of Tanks deleted 1 Amount \$ 375  
Tank ID Number(s) 110006493  
Please Send Statement Y (N) (N)  
Remove From Pending Y (N) (N)  
Approved By Kenneth L. Jones Date 3-31-94  
(Name)

COMMENTS Tanks removed 3/31/94

T 94-010



# UNDERGROUND STORAGE TANK TEMPORARY PERMANENT CLOSURE and SITE ASSESSMENT NOTICE

See back of form for instructions  
Please  the appropriate box(es)  
Please type or print information

For Office Use Only	
Owner #	140006893
Site #	004440

Temporary Tank Closure   
  Permanent Tank Closure   
  Change-In-Service   
  Site Assessment/Site Check

## SITE INFORMATION:

Site ID Number (on invoice or available from Ecology if the tanks are registered): 4440  
 Site/Business Name: TEXACO - 63-232-0037  
 Site Address: 8701 GREENWOOD AVE N Telephone: (\_\_\_\_\_) \_\_\_\_\_  
SEATTLE WA 98133  
City State ZIP Code

## TANK INFORMATION:

Tank ID	Closure Date	Tank Capacity	Substance Stored
1	1-25-94	10,000	Diesel
2	1-25-94	10,000	unleaded
3	1-25-94	10,000	super unleaded
4	1-25-94	10,000	regular
4	1-25-94	1000	fuel oil
5	1-25-94	550	waste oil


### CONTAMINATION PRESENT AT THE TIME OF CLOSURE

Yes     No     Unknown

Check unknown if no obvious contamination was observed and sample results have not yet been received from analytical lab

## UST SYSTEM OWNER/OPERATOR:

UST Owner/Operator: TEXACO  
 Owners Signature: \_\_\_\_\_ Telephone: (\_\_\_\_\_) \_\_\_\_\_  
 Address: \_\_\_\_\_  
Street City State ZIP Code



## TANK CLOSURE/CHANGE-IN-SERVICE PERFORMED BY:

Service Provider: JOE HALL CONSTRUCTION INC License Number: 5000028  
 Licensed Supervisor: Dennis Padillo Decommissioning License Number: WDP2032  
 Supervisors Signature: Dennis Padillo  
 Address: 1317 54th AVE E  
FIFE WA 98424  
Street City State ZIP Code  
 Telephone: (206) 922 6815

## SITE CHECK/SITE ASSESSMENT CONDUCTED BY:

Name of Registered Site Assessor: \_\_\_\_\_  
 Telephone: (\_\_\_\_\_) \_\_\_\_\_  
 Address: \_\_\_\_\_  
Street City State ZIP Code



**UNDERGROUND STORAGE TANK**  
30 Day Notice of Intent to Close/Decommission Tanks

T.O. 52E  
00 4440  
U 0006893  
NW

The purpose of this form is to provide the Department of Ecology with notice of intent to close/decommission an UST. It must be received 30 days prior to the closure activities. It must be signed and dated by either the owner/operator of the UST to be closed or his/her authorized representative. (This could be the firm contracted to do the work.) Ecology will notify the identified person of the earliest date closure/decommissioning activities may commence.

For questions on completing this form please call (206) 459-6293.

Please type or use ink.

The completed checklist should be mailed to:

Underground Storage Tank Section  
Department of Ecology  
Mail Stop PV-11  
Olympia, WA 98504-8711

RECEIVED  
JUN 10 1993

**1. TANK OWNER AND LOCATION**

UST Owner/Operator: Texas Refining and Marketing, Inc.

Owners Mailing Address: P.O. Box 2969  
Street Kirkland City WA State 98033 P.O. Box ZIP Code

Telephone: (206) 827-0761

Site ID Number (on invoice or available from Ecology if tank is registered): 4440

Site/Business Name: TEXACO STATION 163-232-0037

Site Address: 8701 GREENWOOD  
Street SEATTLE City WA State ZIP Code

**2. TANK PERMANENT CLOSURE TO BE PERFORMED BY (if known):**

Firm: WOKABUN

Address: \_\_\_\_\_  
Street City State ZIP Code

Telephone: ( ) Contact Name: \_\_\_\_\_

**3. TANK INFORMATION**

Tank Identification	Approx. Closure Date	Tank Capacity (gallons)	Tank Age (years)	Last Substance Stored
<u>1</u>	<u>UNKNOWN</u>	<u>10,000</u>	<u>7</u>	<u>GASOLINE</u>
<u>2</u>	<u>1</u>	<u>10,000</u>	<u>7</u>	<u>GASOLINE</u>
<u>3</u>	<u>1</u>	<u>10,000</u>	<u>7</u>	<u>GASOLINE</u>
<u>4</u>	<u>1</u>	<u>10,000</u>	<u>7</u>	<u>GASOLINE</u>
<u>5</u>		<u>550</u>	<u>7</u>	<u>USED OIL</u>
<u>6</u>		<u>1000</u>	<u>7</u>	<u>HEATING OIL</u>

**4. SIGNATURE OF TANK OWNER/OPERATOR OR AUTHORIZED REPRESENTATIVE:**

[Signature] ERT-5 Specialist 12/6/93  
Signature Title Date

# UNDERGROUND STORAGE TANK INFORMATION UPDATE

Please check all of the information on this page to make sure it is correct. Make any changes on this page, and fill in any missing or incorrect information in the corrected information column on the right.

## 1. TANK OWNER INFORMATION (Owner or Rep)

Current Information	Corrected Information
OWNER NUMBER: U0006893	
OWNER NAME: TEXACO REFINING & MARKETING INC.	
OWNER ADDRESS: PO BOX 2969 KIRKLAND, WA 98033-2969	
OWNER PHONE: (206) 827-8761	

## 2. TANK SITE INFORMATION (Owner or Rep)

Current Information	Corrected Information
SITE NUMBER: 004408	CLOSED LOCATION
SITE NAME: J&S PETROLEUM	
SITE ADDRESS: 8701 GREENWOOD SEATTLE, WA 98103-3615	
SITE COUNTY: KING	
CONTACT PERSON: J&S PETROLEUM	
CONTACT PHONE: (206) 784-2113	

## 3. TANK INFORMATION (Owner or Rep)

Current Information	Corrected Information
TANK ID: 1-10-000	
TANK STATUS: OPERATIONAL	
SUBSTANCE STORED: LEADED GASOLINE	
TANK SIZE: 10000-19999 GALLONS	
INSTALLATION DATE: 01-26-1985	

## 4. TANK FEE INFORMATION

The Annual Fee is for the Period 7/31/94 - 6/30/95

Tanks that are temporarily closed will not receive a permit but are subject to annual tank fees. Payments should be made by check or money order - no cash please. Return update form and payment to the Department of Ecology, P.O. Box 5128, Lacey, WA 98503-0210, or use return envelope provided.

Disputes must be made in writing. If you have general questions, please call 1-800-826-7716 (Voice) or (206) 407-7155 (TDD)

### ANNUAL FEE INFORMATION FOR ALL TANKS AT THIS SITE:

INVOICE NUMBER: USF49338      SITE NUMBER: 004408  
 5 TANKS AT \$75.00 EACH DUE FOR CURRENT YEAR: \$375      TOTAL DUE FOR ALL YEARS: \$375  
 DATE DUE: JUNE 1, 1995

PREVIOUS YEARS' OUTSTANDING FEES:

1990: \$0	1991: \$0	1992: \$0	1993: \$0	1994: \$0
-----------	-----------	-----------	-----------	-----------

## 5. OWNER MUST SIGN IN THIS BLOCK TO RECEIVE VALID PERMITS:

**SWORN STATEMENT:** I hereby swear under penalty of law that, based on my knowledge of the tank identified by the tank ID number, this tank is in compliance with applicable state requirements. Also, any new or corrected information required on this form has been entered accurately. I understand that false statements may result in this permit being immediately revoked and I may be subject to penalties under Chapter 173-360 WAC.

PRINT OR TYPE:

**LYNN A. CHUN - ENVIRONMENTAL ANALYST**

Name of UST Owner or Authorized Representative

*Lynn A. Chun*

Signature of UST Owner or Authorized Representative

5-18-94

Date Signed

Telephone Number

(DO NOT DETACH - RETURN ALL PARTS OF THIS FORM TO ECOLOGY)

**Underground Storage Tank Permit**  
**Washington Department of Ecology**  
 Please Display at the Underground Storage Tank Site.

This permit is valid only for the tank and substance listed on this permit. It is not valid for any other tank or substance. It is not valid for any other site. It is not valid for any other use.

SITE NUMBER: 004408
INVOICE NUMBER: USF49338
J&S PETROLEUM
8701 GREENWOOD
SEATTLE, WA 98103-3615

If this permit should be sent to an address that is different from the owner's, please place a correctly addressed mailing label over the address shown below.

Owner:
U0006893
TEXACO REFINING & MARKETING INC.
PO BOX 2969
KIRKLAND, WA 98033-2969

Tank ID:	1-10-000
Substance Stored:	LEADED GASOLINE





# UNDERGROUND STORAGE TANK INFORMATION UPDATE

Please check all of the information on this page to make sure it is correct. Make any changes on this page, and fill in any missing or incorrect information in the corrected information column on the right.

## 1. TANK OWNER INFORMATION Current Information Corrected Information

OWNER NUMBER: 90086693 OWNER NAME: TEXACO REFINING & MARKETING INC. OWNER ADDRESS: PO BOX 2969 KIRKLAND, WA 98003-2969 OWNER PHONE: (206) 827-8751	
----------------------------------------------------------------------------------------------------------------------------------------------------------------	--

## 2. TANK SITE INFORMATION Current Information Corrected Information

SITE NUMBER: 804448 SITE NAME: J&S PETROLEUM SITE ADDRESS: 8701 GREENWOOD SEATTLE, WA 98103-3615 SITE COUNTY: KING CONTACT PERSON: J&S PETROLEUM CONTACT PHONE: (206) 784-2113	CLOSED LOCATION
--------------------------------------------------------------------------------------------------------------------------------------------------------------------------------------------------	--------------------

## 3. TANK INFORMATION Current Information Corrected Information

TANK ID: 3-18-R08 TANK STATUS: OPERATIONAL SUBSTANCE STORED: UNLEADED GASOLINE TANK SIZE: 10000-19999 GALLONS INSTALLATION DATE:	
----------------------------------------------------------------------------------------------------------------------------------------------	--

## 4. TANK FEE INFORMATION

The Annual Fee is for the Period 7/01/94 - 6/30/95

Tanks that are temporarily closed will not receive a permit but are subject to annual tank fees. Payments should be made by check or money order - no cash please. Return update form and payment to the Department of Ecology, P.O. Box 5128, Lacey, WA 98503-0210, or use return envelope provided.

Disputes must be made in writing. If you have general questions, please call 1-800-826-7716 (Voice) or (206) 407-7155 (TDD)

### ANNUAL FEE INFORMATION FOR ALL TANKS AT THIS SITE:

## 5. OWNER MUST SIGN IN THIS BLOCK TO RECEIVE VALID PERMITS

**SWORN STATEMENT:** I hereby swear under penalty of law that, based on my knowledge of the tank identified by the tank ID number, this tank is in compliance with applicable state requirements. Also, any new or corrected information required on this form has been entered accurately. I understand that false statements may result in this permit being immediately revoked and I may be subject to penalties under Chapter 173-360 WAC.

PRINT OR TYPE

**LYNN A. CHOI - ENVIRONMENTAL ANALYST**

Name of UST owner or Authorized Representative

*Lynn A. Choi*

5/12/94

Date Signed

Telephone Number

Signature of UST Owner or Authorized Representative

(DO NOT DETACH - RETURN ALL PARTS OF THIS FORM TO ECOLOGY)

**Underground Storage Tank Permit**  
**Washington Department of Ecology**  
 Please Display at the Underground Storage Tank Site.

Information for the owner to be placed on the permit. This information is to be used for the purpose of identifying the tank and the owner. It is to be placed on the permit and is to be used for the purpose of identifying the tank and the owner.

SITE NUMBER: 804448 INVOICE NUMBER: UST49338 J&S PETROLEUM 8701 GREENWOOD SEATTLE, WA 98103-3615
--------------------------------------------------------------------------------------------------------------

If this permit should be sent to an address that is different from the owner's, please place a correctly addressed mailing label over the address shown below.

Owner: 90286093 TEXACO REFINING & MARKETING INC. PO BOX 2969 KIRKLAND, WA 98003-2969
--------------------------------------------------------------------------------------------------

Tank ID: 3-18-R08
Substance Stored: UNLEADED GASOLINE

# UNDERGROUND STORAGE TANK INFORMATION UPDATE

Please check all of the information on this page to make sure it is correct. Make any changes on this page, and fill in any missing or incorrect information in the corrected information column on the right.

## 1. TANK OWNER INFORMATION Corrected Information (PRINT OR TYPE)

OWNER NUMBER: 0806893 OWNER NAME: TEXACO REFINING & MARKETING INC. OWNER ADDRESS: PO BOX 2969 KIRKLAND, WA 98083-2969 OWNER PHONE: (206) 827-0761	
---------------------------------------------------------------------------------------------------------------------------------------------------------------	--

## 2. TANK SITE INFORMATION Corrected Information (PRINT OR TYPE)

SITE NUMBER: 084448 SITE NAME: J&S PETROLEUM SITE ADDRESS: 8781 GREENWOOD SEATTLE, WA 98183-3615 SITE COUNTY: KING CONTACT PERSON: J&S PETROLEUM CONTACT PHONE: (206) 784-2113	CLOSED LOCATION
--------------------------------------------------------------------------------------------------------------------------------------------------------------------------------------------------	--------------------

## 3. TANK INFORMATION Corrected Information (PRINT OR TYPE)

TANK ID: 4-18-889 TANK STATUS: OPERATIONAL SUBSTANCE STORED: DIESEL FUEL TANK SIZE: 18000-19999 GALLONS INSTALLATION DATE:	
----------------------------------------------------------------------------------------------------------------------------------------	--

## 4. TANK FEE INFORMATION

The Annual Fee is for the Period 7/31/94 - 6/30/95

Tanks that are temporarily closed will not receive a permit but are subject to annual tank fees. Payments should be made by check or money order - no cash please. Return update form and payment to the Department of Ecology, P.O. Box 5128, Lacey, WA 98503-0210, or use return envelope provided.

Disputes must be made in writing. If you have general questions, please call 1-800-826-7718 (Voice) or (206) 407-7155 (TDD)

### ANNUAL FEE INFORMATION FOR ALL TANKS AT THIS SITE:

## 5. OWNER MUST SIGN IN THIS BLOCK TO RECEIVE VALID PERMITS

**SWORN STATEMENT** I hereby swear under penalty of law that, based on my knowledge of the tank identified by the tank ID number, this tank is in compliance with applicable state requirements. Also, any new or corrected information required on this form has been entered accurately. I understand that false statements may result in this permit being immediately revoked and I may be subject to penalties under Chapter 173-360 WAC.

PRINT OR TYPE

**LYNN A. CHURCH - ENVIRONMENTAL ANALYST**

Name of UST Owner or Authorized Representative

*Lynn A. Church*  
Signature of UST Owner or Authorized Representative

518-94  
Date Signed

Telephone Number

(DO NOT DETACH. RETURN ALL PARTS OF THIS FORM TO ECOLOGY)

**Underground Storage Tank Permit**  
**Washington Department of Ecology**  
 Please Display at the Underground Storage Tank Site.

This permit is valid for the period of 7/31/94 to 6/30/95. It is the responsibility of the owner to ensure that the tank is in compliance with applicable state requirements. If the tank is not in compliance, the permit may be suspended or revoked.

SITE NUMBER: 084448 INVOICE NUMBER: USF49338 J&S PETROLEUM 8781 GREENWOOD SEATTLE, WA 98183-3615
--------------------------------------------------------------------------------------------------------------

If this permit should be sent to an address that is different from the owner's, please place a correctly addressed mailing label over the address shown below.

Owner: 0806893 TEXACO REFINING & MARKETING INC. PO BOX 2969 KIRKLAND, WA 98083-2969
-------------------------------------------------------------------------------------------------

Tank ID: 4-18-889 Substance Stored: DIESEL FUEL
----------------------------------------------------------

This space provided for owner to identify the tank to permit contractor.

# UNDERGROUND STORAGE TANK INFORMATION UPDATE

Please check all of the information on this page to make sure it is correct. Make any changes on this page, and fill in any missing or incorrect information in the corrected information column on the right.

## 1. TANK OWNER INFORMATION

Current Information	Corrected Information
OWNER NUMBER: U0006893 OWNER NAME: TEXACO REFINING & MARKETING INC. OWNER ADDRESS: PO BOX 2969 KIRKLAND, WA 98033-2969 OWNER PHONE: (206) 827-0761	

## 2. TANK SITE INFORMATION

Current Information	Corrected Information
SITE NUMBER: 004443 SITE NAME: J&S PETROLEUM SITE ADDRESS: 8781 GREENWOOD SEATTLE, WA 98103-3615 SITE COUNTY: KING CONTACT PERSON: J&S PETROLEUM CONTACT PHONE: (206) 794-2113	CLOSED LOCATION

## 3. TANK INFORMATION

Current Information	Corrected Information
TANK ID: 5-1-088 TANK STATUS: OPERATIONAL SUBSTANCE STORED: USED OIL/WASTE OIL TANK SIZE: 111-1187 GALLONS INSTALLATION DATE: 01-01-1986	

## 4. TANK FEE INFORMATION

The Annual Fee is for the Period 7/01/94 - 6/30/95

Tanks that are temporarily closed will not receive a permit but are subject to annual tank fees. Payments should be made by check or money order - no cash please. Return update form and payment to the Department of Ecology, P.O. Box 5128, Lacey, WA 98503-0210, or use return envelope provided.

Disputes must be made in writing. If you have general questions, please call 1-800-826-7716 (Voice) or (206) 407-7155 (TDD)

### ANNUAL FEE INFORMATION FOR ALL TANKS AT THIS SITE:

## 5. OWNER MUST SIGN IN THIS BLOCK TO RECEIVE VALID PERMITS

SWORN STATEMENT: I hereby swear under penalty of law that, based on my knowledge of the tank identified by the tank ID number, this tank is in compliance with applicable state requirements. Also, any new or corrected information required on this form has been entered accurately. I understand that false statements may result in this permit being immediately revoked and I may be subject to penalties under Chapter 173-360 WAC.

PRINT OR TYPE:

LYNN A. CHUM - ENVIRONMENTAL ANALYST

*Lynn A. Chum*

Name of USI Owner or Authorized Representative

Signature of USI Owner or Authorized Representative

57897

Date Signed

Telephone Number

(DO NOT DETACH - RETURN ALL PARTS OF THIS FORM TO ECOLOGY)

Underground Storage Tank Permit  
 Washington Department of Ecology  
 Please Display at the Underground Storage Tank Site.

THIS PERMIT IS VALID FOR THE TANK IDENTIFIED BY THE TANK ID NUMBER AND THE SUBSTANCE STORED. IT IS NOT VALID FOR OTHER TANKS OR SUBSTANCES. IT IS THE RESPONSIBILITY OF THE OWNER TO MAINTAIN COMPLIANCE WITH ALL APPLICABLE REGULATIONS.

SITE NUMBER: 004443
INVOICE NUMBER: U5149338
J&S PETROLEUM
8781 GREENWOOD
SEATTLE, WA 98103-3615

If this permit should be sent to an address that is different from the owner's, please place a correctly addressed mailing label over the address shown below.

Owner:
U0006893
TEXACO REFINING & MARKETING INC.
PO BOX 2969
KIRKLAND, WA 98033-2969

Tank ID:	5-1-088
Substance Stored:	USED OIL/WASTE OIL



# UNDERGROUND STORAGE TANK INFORMATION UPDATE

Please check all of the information on this page to make sure it is correct. Make any changes on this page, and fill in any missing or incorrect information in the corrected information column on the right.

**OWNER MUST SIGN THE BACK OF THIS FORM TO RECEIVE A VALID PERMIT**

TANK OWNER INFORMATION	Current Information	Corrected Information (PRINT OR TYPE)
A. OWNER NUMBER: 02066893 OWNER NAME: TEXACO REFINING & MARKETING INC. OWNER ADDRESS: 25 305 2969 KIRKLAND, WA 98003-2969  OWNER PHONE: (206) 527-0761 D. OWNER TYPE: 4 - PRIVATE		(A) (B) (C) (D) (E) (F) (G) _____

TANK SITE INFORMATION	Current Information	Corrected Information (PRINT OR TYPE)
A. SITE NUMBER: 80444B SITE NAME: J&S PETROLEUM SITE ADDRESS: 270 GREENHILL SEATTLE, WA 98123-3615  B. CONTACT PERSON: J&S PETROLEUM CONTACT PHONE: (206) 724-2113 C. SITE TYPE: A - SERVICE STATION		(A) (B) (C) (D) (E) (F) (G) (H) (I) (J) (K) (L) (M) (N) (O) (P) (Q) (R) (S) (T) (U) _____

TANK INFORMATION	Current Information	Corrected Information
FEES PAID (if no, please call Ecology): 1989-1990: YES      1990-1991: YES 1991-1992: YES      1992-1993: YES 1993-1994: PLEASE PAY ENCLOSED INVOICE		
A. TANK ID: 2-10-BBD		
B. TANK STATUS: 5 - OPERATIONAL		(A) (B)
C. INSTALLATION DATE:		
D. TANK SIZE: 6 - 10000-99999 GALLONS		(A) (B) (C) (D) (E) (F) (G) (H)
E. TANK MATERIAL: 5 - FGF		(A) (B) (C) (D) (E) (F) (G)
F. TANK CONSTRUCTION: 4 - SINGLE WALL		(A) (B) (C) (D) (E) (F) (G) (H)
G. COMPARTMENTS:		(A) (B) (C) (D) (E) (F) (G) (H)
H. TANK RELEASE DETECTION:		(A) (B) (C) (D) (E) (F) (G) (H)
I. TANK CORROSION PROTECTION: 3 - ANODES WITH PRO CURR		(A) (B) (C) (D) (E) (F) (G)
J. SPILL PREVENTION: 6 - NONE, 25+ GALLONS		(A) (B) (C) (D) (E) (F) (G) (H)
K. OVERFILL PREVENTION: 5 - NONE, 25 PLUS GALLONS		(A) (B) (C) (D) (E) (F) (G) (H)
L. PIPING MATERIAL: 3 - FIBERGLASS		(A) (B) (C) (D) (E) (F) (G) (H)
M. PIPING CONSTRUCTION: 4 - SINGLE WALL		(A) (B) (C) (D) (E) (F) (G) (H)
N. PUMPING SYSTEM: 4 - PRESSURIZED		(A) (B) (C) (D) (E) (F) (G) (H)
O. PIPING RELEASE DETECTION: 3 - LINE THICKNESS TEST ANNUAL		(A) (B) (C) (D) (E) (F) (G) (H)
P. PIPING CORROSION PROTECTION: 9 - COATED WITH PRO. CURRENT		(A) (B) (C) (D) (E) (F) (G) (H)
Q. SUBSTANCE STORED: 8 - UNLOADED GASOLINE		(A) (B) (C) (D) (E) (F) (G) (H) (I) (J)
R. SUBSTANCE USE: 4 - MOTOR FUEL FOR VEHICLES		(A) (B) (C) (D) (E) (F) (G) (H) (I) (J)
S. FIB. RESP. CLASS: 4 - 1000+ TANKS		(A) (B) (C) (D) (E) (F) (G) (H) (I) (J)
T. FIB. RESP. METHOD: 6 - OTHER		(A) (B) (C) (D) (E) (F) (G) (H) (I) (J) (K) (L)

(DO NOT DETACH - RETURN ALL PARTS OF THIS FORM TO ECOLOGY)



# UNDERGROUND STORAGE TANK INFORMATION UPDATE

Please check all of the information on this page to make sure it is correct. Make any changes on this page, and fill in any missing or incorrect information in the corrected information column on the right.

**OWNER MUST SIGN THE BACK OF THIS FORM TO RECEIVE A VALID PERMIT**

TANK OWNER INFORMATION	Current Information	Corrected Information (PRINT OR TYPE)
A. OWNER NUMBER: 02066893 OWNER NAME: TEXACO REFINING & MARKETING INC. OWNER ADDRESS: PO BOX 2669 AIRLAND, WA 98003-2969  OWNER PHONE: (206) 827-8761 B. OWNER TYPE: A - PRIVATE		(A) (B) (C) (D) (E) (F) (G)

TANK SITE INFORMATION	Current Information	Corrected Information (PRINT OR TYPE)
D. SITE NUMBER: 004490 SITE NAME: JCS PETROLEUM SITE ADDRESS: 2700 GREENWOOD SEATTLE, WA 98103-3615  E. CONTACT PERSON: JCS PETROLEUM CONTACT PHONE: (206) 434-2153 C. SITE TYPE: A - SERVICE STATION		(A) (B) (C) (D) (E) (F) (G) (H) (I) (J) (K) (L) (M) (N) (O) (P) (Q) (R) (S) (T) (U)

TANK INFORMATION	Current Information	Corrected Information
FEES PAID (if not, please call Ecology): 1989-1990: YES      1990-1991: YES 1991-1992: YES      1992-1993: YES 1993-1994: PLEASE PAY ENCLOSED INVOICE		
A. TANK ID# 3-104000		
B. TANK STATUS: A - OPERATIONAL		(A) (B)
C. INSTALLATION DATE:		
D. TANK SIZE: C - 10000-19999 GALLONS		(A) (B) (C) (D) (E) (F) (G) (H)
E. TANK MATERIAL: C - FIB		(A) (B) (C) (D) (E) (F) (G)
F. TANK CONSTRUCTION: A - SINGLE WALL		(A) (B) (C) (D)
G. COMPARTMENTS:		(A) (B) (C) (D) (E) (F)
H. TANK RELEASE		
1. DETECTION:		(A) (B) (C) (D) (E) (F) (G) (H)
I. TANK CORROSION		
PROTECTION: C - UNGT W/IMPED CORR		(A) (B) (C) (D) (E) (F)
J. SPILL PREVENTERS: C - NONE, 25+ GALLONS		(A) (B) (C)
K. OVERFLOW PREVENTION: C - NONE, 25 PLUS GALLONS		(A) (B) (C) (D) (E)
L. PIPING MATERIAL: C - FIBERGLASS		(A) (B) (C) (D) (E) (F)
M. PIPING CONSTRUCTION: A - SINGLE WALL		(A) (B) (C) (D) (E) (F) (G)
N. PUMPING SYSTEM: A - AGGREGATED		(A) (B) (C) (D) (E)
O. PIPING RELEASE		
DETECTION: B - CORN STRENGTH TEST ANNUAL		(A) (B) (C) (D) (E) (F) (G) (H)
P. PIPING CORROSION		
PROTECTION: D - COATED W/IMP. CORRES		(A) (B) (C) (D) (E) (F)
Q. SUBSTANCE STORED: B - BLENDED GASOLINE		(A) (B) (C) (D) (E) (F) (G) (H) (I) (J) (K)
R. SUBSTANCE USE: A - MOTOR FUEL FOR VEHICLES		(A) (B) (C) (D) (E) (F) (G)
S. FILL. RESP. CLASS: A - CORN TANKS		(A) (B) (C) (D) (E) (F) (G) (H) (I)
T. FILL. RESP. METHOD: C-C-C-C-C-C-C - 999 UNKNOWN ***		(A) (B) (C) (D) (E) (F) (G) (H) (I) (J)

(DO NOT DETACH - RETURN ALL PARTS OF THIS FORM TO ECOLOGY)

# UNDERGROUND STORAGE TANK INFORMATION UPDATE

Please check all of the information on this page to make sure it is correct. Make any changes on this page, and fill in any missing or incorrect information in the corrected information column on the right.

**OWNER MUST SIGN THE BACK OF THIS FORM TO RECEIVE A VALID PERMIT**

TANK OWNER INFORMATION	Current Information	Corrected Information (PRINT OR TYPE)
A. OWNER NUMBER: OWNER NAME: OWNER ADDRESS: OWNER PHONE: B. OWNER TYPE:	J0926893 TESACO REFINING & MARKETING INC. PO BOX 2969 KORLAUD, WA 98093-2969  12361 527-0761 A - RESIDENT	(A) (B) (C) (D) (E) (F) (G)

TANK SITE INFORMATION	Current Information	Corrected Information (PRINT OR TYPE)
A. SITE NUMBER: SITE NAME: SITE ADDRESS:  B. CONTACT PERSON: CONTACT PHONE: C. SITE TYPE:	30344 JES PETROLEUM 8701 GREENWOOD SPATOLE, WA 98103-3619  JES PETROLEUM 17861 784-3112 A - SERVICE STATION	(A) (B) (C) (D) (E) (F) (G) (H) (I) (J) (K) (L) (M) (N) (O) (P) (Q) (R) (S) (T) (U)

TANK INFORMATION	Current Information	Corrected Information
FEE PAID (if no. please call Ecology): 1989-1990: YES 1991-1992: YES 1993-1994: PLEASE PAY ENCLOSED INVOICE	1990-1991: YES 1992-1993: YES	
A. TANK ID: 1419-000		(A) (B)
B. TANK STATUS: A - OPERATIONAL		(A) (B) (C) (D) (E) (F) (G) (H)
C. SATELLITE/GATE		(A) (B) (C) (D) (E) (F) (G)
D. TANK SIZE: 2 - 2000-1999 GALLONS		(A) (B) (C) (D) (E) (F) (G) (H)
E. TANK MATERIAL: C - FRP		(A) (B) (C) (D) (E) (F) (G) (H)
F. TANK CONSTRUCTION: A - SINGLE WALL		(A) (B) (C) (D) (E) (F) (G) (H)
G. COMPARTMENTS:		(A) (B) (C) (D) (E) (F) (G) (H)
H. TANK RELEASE DETECTION:		(A) (B) (C) (D) (E) (F) (G) (H)
I. TANK CORROSION PROTECTION: C - JICIS W/IMPRESS CURR		(A) (B) (C) (D) (E) (F) (G) (H)
J. SPILL PREVENTION: C - NONE/25+ GALLONS		(A) (B) (C) (D) (E) (F) (G) (H)
K. OVERFILL PREVENTION: E - NONE, 25 PLUS GALLONS		(A) (B) (C) (D) (E) (F) (G) (H)
L. PIPING MATERIAL: C - FIBERGLASS		(A) (B) (C) (D) (E) (F) (G) (H)
M. PIPING CONSTRUCTION: A - SINGLE WALL		(A) (B) (C) (D) (E) (F) (G) (H)
N. PUMPING SYSTEM: A - PRESSURIZED		(A) (B) (C) (D) (E) (F) (G) (H)
O. PIPING RELEASE INVESTIGATION: B - 24 HRS. TIGHTNESS TEST ANNUAL		(A) (B) (C) (D) (E) (F) (G) (H)
P. PIPING CORROSION PROTECTION: D - COATED W/IMP. CURRENT		(A) (B) (C) (D) (E) (F) (G) (H)
Q. SUBSTANCE STORED: B - DIESEL FUEL		(A) (B) (C) (D) (E) (F) (G) (H) (I) (J) (K) (L) (M) (N) (O) (P) (Q) (R) (S) (T) (U) (V) (W) (X) (Y) (Z)
R. SUBSTANCE USE: A - MOTOR FUEL FOR VEHICLES		(A) (B) (C) (D) (E) (F) (G) (H) (I) (J) (K) (L) (M) (N) (O) (P) (Q) (R) (S) (T) (U) (V) (W) (X) (Y) (Z)
S. FIN. RESP. CLASS: A - 1990- TANKS		(A) (B) (C) (D) (E) (F) (G) (H) (I) (J) (K) (L) (M) (N) (O) (P) (Q) (R) (S) (T) (U) (V) (W) (X) (Y) (Z)
T. FIN. RESP. METHOD: C (2) (B) (3) (4) (C) - *** UNKNOWN ***		(A) (B) (C) (D) (E) (F) (G) (H) (I) (J) (K) (L) (M) (N) (O) (P) (Q) (R) (S) (T) (U) (V) (W) (X) (Y) (Z)

(DO NOT DETACH - RETURN ALL PARTS OF THIS FORM TO ECOLOGY)

# UNDERGROUND STORAGE TANK INFORMATION UPDATE

Please check all of the information on this page to make sure it is correct. Make any changes on this page, and fill in any missing or incorrect information in the corrected information column on the right.

**OWNER MUST SIGN THE BACK OF THIS FORM TO RECEIVE A VALID PERMIT.**

## TANK OWNER INFORMATION Current Information Corrected Information (PRINT OR TYPE)

A. OWNER NUMBER: 00000000 OWNER NAME: TEXACO REFINING & MARKETING INC. OWNER ADDRESS: PO BOX 2957 HIGHLAND, WA 98803-2959  OWNER PHONE: (206) 827-3761 B. OWNER TYPE: 4 - PRIVATE	(A) (B) (C) (D) (E) (F) (G) _____
-----------------------------------------------------------------------------------------------------------------------------------------------------------------------------------------------------	--------------------------------------

## TANK SITE INFORMATION Current Information Corrected Information (PRINT OR TYPE)

A. SITE NUMBER: 004448 SITE NAME: JES PETROLEUM SITE ADDRESS: 8701 GREENWOOD SEATTLE, WA 98103-3615  B. CONTACT PERSON: JES PETROLEUM CONTACT PHONE: (206) 784-2113 C. SITE TYPE: 4 - SERVICE STATION	(A) (B) (C) (D) (E) (F) (G) (H) (I) (J) (K) (L) (M) (N) (O) (P) (Q) (R) (S) (T) (U) _____
----------------------------------------------------------------------------------------------------------------------------------------------------------------------------------------------------------------------------	-------------------------------------------------------------------------------------------------

## TANK INFORMATION Current Information Corrected Information

FEES PAID (If no, please call Ecology) 1989-1990: YES      1991-1992: YES 1993-1994: YES      1995-1996: YES 1997-1998: PLEASE PAY ENCLOSED INVOICE  A. TANK ID: 5-5-BRO. B. TANK STATUS: A - OPERATIONAL C. INSTALLATION DATE: D. TANK SIZE: E. TANK MATERIAL: 3 - ESP. F. TANK CONSTRUCTION: 4 - SINGLE WALL G. COMPARTMENTS: H. TANK RELEASE DETECTION: I. TANK CORROSION PROTECTION: 0 - COATED W/INFRSD CURR J. SPILL PREVENTION: 0 - NONE, 25+ GALLONS K. OVERFILL PREVENTION: 0 - NONE, 25+ GALLONS L. PIPING MATERIAL: 0 - FIBERGLASS M. PIPING CONSTRUCTION: 4 - SINGLE WALL N. PIPING SYSTEM: 4 - PRESSURIZED O. PIPING RELEASE DETECTION: 3 - LINE TIGHTNESS TEST ANNUAL P. PIPING CORROSION PROTECTION: 3 - COATED W/INFR, CURRENT Q. SUBSTANCE STORED: C - USED DEL/WASHF OIL R. SUBSTANCE USE: E - RECYCLES S. FIN. RES. CLASS: 0 - 1990 TANKS T. FIN. RES. METHOD: 0 - 1990 TANKS	Mark out the correct choice for each item by coloring between the brackets. If the Current Information is correct, you do not need to fill in that item. See the example and instruction booklet for more information on using this form.  (A) (B) (C) (D) (E) (F) (G) (H) (I) (J) (K) (L) (M) (N) (O) (P) (Q) (R) (S) (T) (U) (V) _____  (A) (B) (C) (D) (E) (F) (G) (H) (I) (J) (K) (L) (M) (N) (O) (P) (Q) (R) (S) (T) (U) (V) _____  (A) (B) (C) (D) (E) (F) (G) (H) (I) (J) (K) (L) (M) (N) (O) (P) (Q) (R) (S) (T) (U) (V) _____  (A) (B) (C) (D) (E) (F) (G) (H) (I) (J) (K) (L) (M) (N) (O) (P) (Q) (R) (S) (T) (U) (V) _____  (A) (B) (C) (D) (E) (F) (G) (H) (I) (J) (K) (L) (M) (N) (O) (P) (Q) (R) (S) (T) (U) (V) _____  (A) (B) (C) (D) (E) (F) (G) (H) (I) (J) (K) (L) (M) (N) (O) (P) (Q) (R) (S) (T) (U) (V) _____  (A) (B) (C) (D) (E) (F) (G) (H) (I) (J) (K) (L) (M) (N) (O) (P) (Q) (R) (S) (T) (U) (V) _____  (A) (B) (C) (D) (E) (F) (G) (H) (I) (J) (K) (L) (M) (N) (O) (P) (Q) (R) (S) (T) (U) (V) _____
--------------------------------------------------------------------------------------------------------------------------------------------------------------------------------------------------------------------------------------------------------------------------------------------------------------------------------------------------------------------------------------------------------------------------------------------------------------------------------------------------------------------------------------------------------------------------------------------------------------------------------------------------------------------------------------------------------------------------------------------------------------------------------------------------------------------------------------------------------------------------------------------------------------------------------------------------------------------------	-----------------------------------------------------------------------------------------------------------------------------------------------------------------------------------------------------------------------------------------------------------------------------------------------------------------------------------------------------------------------------------------------------------------------------------------------------------------------------------------------------------------------------------------------------------------------------------------------------------------------------------------------------------------------------------------------------------------------------------------------------------------------------------------------------------------------------------------------------------------------------------------------------------------------------------------------------------------------------------------------------------------------------------------------------------------------------------------------------------------------------------

(DO NOT DETACH - RETURN ALL PARTS OF THIS FORM TO ECOLOGY)

**UNDERGROUND STORAGE TANK INFORMATION UPDATE**

Please check all of the information on this page to make sure it is correct. Make any changes on this page, and fill in any missing or incorrect information in the corrected information column.

**TANK OWNER INFORMATION**      **Current Information**      **Corrected Information (PRINT OR TYPE)**

A. OWNER NUMBER: 02505893 OWNER NAME: TEXACO REFINING & MARKETING INC. OWNER ADDRESS: PO BOX 2567 KIRKLAND, WA 98083-2565  OWNER PHONE: (206) 827-8761 B. OWNER TYPE: -	(A) (B) (C) (D) (E) (F) (G) (H) (I) (J) (K) (L) (M) (N) (O) (P) (Q) (R) (S) (T) (U)
-------------------------------------------------------------------------------------------------------------------------------------------------------------------------------------------	----------------------------------------------------------------------------------------

**TANK SITE INFORMATION**      **Current Information**      **Corrected Information (PRINT OR TYPE)**

A. SITE NUMBER: 304443 SITE NAME: J&S PETROLEUM SITE ADDRESS: 3701 GREENWOOD SEATTLE, WA 98103-3615  B. CONTACT PERSON: CONTACT PHONE: C. SITE TYPE: -	(A) (B) (C) (D) (E) (F) (G) (H) (I) (J) (K) (L) (M) (N) (O) (P) (Q) (R) (S) (T) (U)
-----------------------------------------------------------------------------------------------------------------------------------------------------------------------------	----------------------------------------------------------------------------------------

**TANK INFORMATION**      **Current Information**      **Corrected Information**

A. TANK ID: 3-12,000      FEE PAID: YES  B. TANK STATUS: A - OPERATIONAL C. INSTALLATION DATE: D. TANK SIZE: E - 18200-19999 GALLONS E. TANK MATERIAL: C - TRP F. TANK CONSTRUCTION: G. COMPARTMENTS: H. TANK RELEASE DETECTION: - I. TANK CORROSION PROTECTION: B - COATED WITH PROTECTIVE COATINGS J. SPILL PREVENTION: - K. OVERFILL PREVENTION: - L. PIPING MATERIAL: C - FIBERGLASS M. PIPING CONSTRUCTION: - N. PRODUCT DELIVERY METHOD: - O. PIPING RELEASE DETECTION: - P. PIPING CORROSION PROTECTION: - Q. SUBSTANCE STORED: A - LEADED GASOLINE  R. SUBSTANCE USE: - S. FNL. RESP. CLASS: - T. FNL. RESP. METHOD: 30/40 - AND UNKNOWN EFF	Mark out the correct choice for each item by circling between the brackets. If the Current Information is correct, you do not need to fill in that item. See the examples and instruction booklet for more information on using this form.  (A) (B) 4, 1, 1986 (A) (B) (C) (D) (E) (F) (G) (H) (A) (B) (C) (D) (E) (F) (G) (H) (I) (J) (A) (B) (C) (D) (E) (F) (G) (H) (I) (J) (A) (B) (C) (D) (E) (F) (G) (H) (I) (J) (A) (B) (C) (D) (E) (F) (G) (H) (I) (J) (A) (B) (C) (D) (E) (F) (G) (H) (I) (J) (A) (B) (C) (D) (E) (F) (G) (H) (I) (J) (A) (B) (C) (D) (E) (F) (G) (H) (I) (J) (A) (B) (C) (D) (E) (F) (G) (H) (I) (J) (A) (B) (C) (D) (E) (F) (G) (H) (I) (J) (A) (B) (C) (D) (E) (F) (G) (H) (I) (J) (A) (B) (C) (D) (E) (F) (G) (H) (I) (J) (A) (B) (C) (D) (E) (F) (G) (H) (I) (J) (A) (B) (C) (D) (E) (F) (G) (H) (I) (J) (A) (B) (C) (D) (E) (F) (G) (H) (I) (J) (A) (B) (C) (D) (E) (F) (G) (H) (I) (J)
------------------------------------------------------------------------------------------------------------------------------------------------------------------------------------------------------------------------------------------------------------------------------------------------------------------------------------------------------------------------------------------------------------------------------------------------------------------------------------------------------------------------------------------------------------------------------------------------------------------------------------------------------------------------------------------------------------------------------------	---------------------------------------------------------------------------------------------------------------------------------------------------------------------------------------------------------------------------------------------------------------------------------------------------------------------------------------------------------------------------------------------------------------------------------------------------------------------------------------------------------------------------------------------------------------------------------------------------------------------------------------------------------------------------------------------------------------------------------------------------------------------------------------------------------------------------------------------------------------------------------------------------------------------------------------------------------------------------------

**SWORN STATEMENT:** I hereby swear under penalty of law that, based on my review of the underground storage tank self-certification of compliance and tank information update and my knowledge of the tank identified by the above tank id number, this tank is in compliance with applicable state requirements. Also, any new or corrected information required on this form has been entered accurately. I understand that false statements may result in this permit being immediately revoked, and I may be subject to penalties under Chapter 173-360 WAC.

PRINT OR TYPE: ROBIN L. LANE ENVIRONMENTAL ANALYST  
 Signature: [Signature]  
 Date: 5-1-99      Telephone Number: 827-0761

# UNDERGROUND STORAGE TANK INFORMATION UPDATE

Please check all of the information on this page to make sure it is correct. Make any changes on this page, and fill in any missing or incorrect information in the corrected information column.

## TANK OWNER INFORMATION Current Information Corrected Information (PRINT OR TYPE)

A. OWNER SUBJECT: <u>06006693</u> OWNER NAME: <u>TEARCO REFINING &amp; MARKETING INC.</u> OWNER ADDRESS: <u>PO BOX 2509</u> <u>SIGLARD, WA 98603 2967</u>  OWNER PHONE: <u>(206) 827-8761</u> C. OWNER TYPE: _____	<del>000</del> (A) (B) (C) (D) (E) (F) (G) _____
--------------------------------------------------------------------------------------------------------------------------------------------------------------------------------------------------------------------------------------	-----------------------------------------------------

## TANK SITE INFORMATION Current Information Corrected Information (PRINT OR TYPE)

A. SITE NUMBER: <u>004418</u> SITE NAME: <u>JES PETROLEUM</u> SITE ADDRESS: <u>5701 GREENWOOD</u> <u>SEATTLE, WA 98103-3615</u>  B. CONTACT PERSON: _____ CONTACT PHONE: _____ C. SITE TYPE: _____	<del>000</del> (A) (B) (C) (D) (E) (F) (G) (H) (I) (J) (K) (L) (M) (N) (O) (P) (Q) (R) (S) (T) (U) _____
-------------------------------------------------------------------------------------------------------------------------------------------------------------------------------------------------------------------------	----------------------------------------------------------------------------------------------------------------

## TANK INFORMATION Current Information Corrected Information

A. TANK ID: <u>2-12-693</u> FEE PAID: <u>YES</u>  B. TANK STATUS: <u>A - OPERATIONAL</u> C. INSTALLATION DATE: _____ D. TANK SIZE: <u>E - 18200-19957 GALLONS</u> E. TANK MATERIAL: <u>C - SSP</u> F. TANK CONSTRUCTION: <u>-</u> G. COMPARTMENTS: _____ H. TANK RELEASE DETECTION: <u>-</u> I. TANK CORROSION PROTECTION: <u>B - COATED NYMPROX CURB</u> J. SPILL PREVENTION: <u>-</u> K. OVERTILL PREVENTION: <u>-</u> L. PIPING MATERIAL: <u>C - FIBERGLASS</u> M. PIPING CONSTRUCTION: <u>-</u> N. PROTECT DELIVERY METHOD: <u>-</u> O. PIPING RELEASE DETECTION: <u>-</u> P. PIPING CORROSION PROTECTION: <u>-</u> Q. SUBSTANCE STORED: <u>B - UNLEADED GASOLINE</u>  R. SUBSTANCE USE: <u>-</u> S. F.H. RESP. CLASS: <u>-</u> T. F.H. RESP. METHOD: <u>BC/TC - SEE UNKNOWN PMS</u>	Mark out the correct choice for each item by circling between the brackets. If the Current Information is correct, you do not need to fill in all items. See the examples and instruction booklet for more information on using this form.  (A) (B) <u>1/1985</u> (A) (B) (C) (D) (E) (F) (G) (H) (A) (B) (C) (D) (E) (F) _____ <del>000</del> (A) (B) (C) (D) _____ <del>000</del> (A) (B) (C) (D) _____ (A) (B) (C) (D) (E) (F) (G) (H) (A) _____ (A) (B) <del>000</del> (D) (E) (A) _____ (A) (B) (C) (D) <del>000</del> (E) _____ (A) (B) (C) (D) (E) (F) _____ <del>000</del> (A) (B) (C) (D) (E) (A) _____ (A) <del>000</del> (C) (D) (E) (F) (A) _____ (A) (B) (C) (D) (E) (F) (G) (H) (I) (A) _____ <del>000</del> (A) (B) (C) (D) (E) (F) _____ <del>000</del> (A) (B) (C) (D) (E) (F) (G) (H) (I) (A) <del>000</del> (C) (D) (E) (F) (G) (H) (I) (J)
------------------------------------------------------------------------------------------------------------------------------------------------------------------------------------------------------------------------------------------------------------------------------------------------------------------------------------------------------------------------------------------------------------------------------------------------------------------------------------------------------------------------------------------------------------------------------------------------------------------------------------------------------------------------------------------------------------------------------------------------------------------------------------------------------------------------------------------------------------------------	----------------------------------------------------------------------------------------------------------------------------------------------------------------------------------------------------------------------------------------------------------------------------------------------------------------------------------------------------------------------------------------------------------------------------------------------------------------------------------------------------------------------------------------------------------------------------------------------------------------------------------------------------------------------------------------------------------------------------------------------------------------------------------------------------------------------------------------------------------------------------------------------------------------------------------

**SWORN STATEMENT:** I hereby swear under penalty of law that, based on my review of the underground storage tank self certification of compliance and tank information update and my knowledge of the tank identified by the above tank ID number, this tank is in compliance with applicable state requirements. Also, any new or corrected information required on this form, has been entered accurately. I understand that false statements may result in this permit being immediately revoked and I may be subject to penalties under Chapter 173-300 WAC.

PRINT OR TYPE: ROBERT JANE - ENVIRONMENTAL ANALYST  
Name and Chapter Title of U.S. Environmental Protection Agency Representative  
5-1-92      827-0161  
Date Signed      Telephone Number











Texaco Refining and Marketing Inc  
Fac to Northwest Division

P.O. Box 2969  
10602 NE 38th Place  
Kirkland, WA 98033 7997  
206 827 0761

*NW/Be/MSW*

August 15, 1991

Washington State Department of Ecology  
Attn: Joan Villines  
Mail Stop PV-11  
Olympia, WA 98504

DEPARTMENT OF ECOLOGY  
UNREPRODUCED STORAGE TANKS

SEP 03 1991

Re: Texaco Station  
8701 Greenwood  
Seattle, WA

Dear Ms. Villines:

Enclosed please find a Site Assessment Checklist and a copy of the Report on Initial Site Assessment for the above Texaco Station for your files. A separate site assessment report was sent to the NW Regional office to expedite filing. This assessment was performed in conjunction with a pending sale of the property, and was completed in July, 1991.

On July 24, 1991, our offices reported a release at the above station to the Department of Ecology. Belinda Hovde assigned case number 5415 to the incident. A follow up report on our response to the spill was sent to the NW Region of DOE, and a copy is enclosed for your records. Any interim site assessment reports as well as the final assessment for this site will be forwarded for your files.

If you should have questions or problems with any of the above information, please contact me at (206)-889-3253.

Sincerely,

TEXACO REFINING AND MARKETING INC

*Robin L. Lane*  
Robin L. Lane  
Environmental Analyst

Encl.



# UNDERGROUND STORAGE TANK Site Check/Site Assessment Checklist

The purpose of the form is to verify the proper investigation of an UST site for the presence of a release. These activities shall be conducted in accordance with Chapter 173.500 WAC. A description of the various activities requiring a site check or site assessment is provided in the guidance document for UST site checks and site assessments.

This Site Check/Assessment Checklist shall be completed and signed by a person registered with the Department of Ecology to perform the assessment.

Two copies of the results of the site check or assessment should be included with this checklist according to the reporting requirements in the guidance document for UST site checks and site assessments.

For further information about this program, contact the Department of Ecology, UST Program.

The completed checklist should be mailed to the following address:

Underground Storage Tank Section  
Department of Ecology  
Mail Stop 27-11  
Olympia, WA 98504-2711

## 1. UST SYSTEM OWNER AND LOCATION

Last Name, First Name: Gene Eugene Mackenzie, Jr.

Company Address: 10402 N. 35th WA 98148  
Bellevue WA 98003

Telephone: 206-837-0761

Site ID # under the rules of a system from Ecology if not assigned: 004440

Site Business Name: Truco

Site Address: 8701 Greenwood Ave. N. WA 98103  
Seattle WA 98103

## 2. SITE CHECK/ASSESSMENT COMPLETED BY

Register Number: Michael G. Conrad

Address: 5106 165th St WA 98012  
Bothell WA 98012

Telephone: 206-481-4844

**3. TANK INFORMATION**

1. Tank ID No. per the registered owner 004440 7. Tank installed 1976

2. Tank capacity in gallons (A) 10,000 (B) 1,000 8. Tank construction material (A) UNLEADED  
(B) LEADED GAS

**4. PERSONS FOR ORIGINAL AND SITE TANK SITE ASSESSMENT**

Check one:

(1) Diesel  
 (2) Waste Oil

Investigate to determine if there are any other tanks on the site  
 Investigate to determine if there are any other tanks on the site  
 Investigate to determine if there are any other tanks on the site  
 UST system operating properly  
 UST system operating properly  
 UST system operating properly  
 Required by Ecology or designated agency to install system covered by the Department of Ecology  
 Other (describe): none

**5. OWNER'S SIGNATURE**

Each item of the following checklist will be fulfilled by the person registered with the Department of Ecology whose signature appears below:

	Yes	No
1. Has the site been inspected by Ecology or designated agency to determine if there are any other tanks on the site? <small>NOTE: A fee of \$100.00 is charged for each inspection.</small>	<input checked="" type="checkbox"/>	<input type="checkbox"/>
2. Has a release from the UST system been determined? <small>NOTE: A fee of \$100.00 is charged for each release determination.</small>	<input checked="" type="checkbox"/>	<input type="checkbox"/>
3. Are the results of the site inspection made available to the owner? <small>NOTE: Two copies of the site inspection report must be submitted to the Department of Ecology or designated agency to receive the results.</small>	<input checked="" type="checkbox"/>	<input type="checkbox"/>

I hereby certify that I have been in responsible charge of performing the site inspection as described above.  
 Person submitting this information is subject to penalties under Chapter 173, RCW.

[Signature]  
 Registered Professional Engineer with Ecology

**6. OWNER'S SIGNATURE**

9/23/91  
[Signature] - (E.A.)



Texaco Refining and Marketing Inc  
Pacific Northwest Division

P.O. Box 2969  
10632 NE 35th Place  
Kirkland WA 98033-7397  
206 827 0761

August 15, 1991

Washington State Department of Ecology  
Attn: Joe Hickey  
3190 160th Avenue S.E.  
Bellevue, WA 98008

Re: Texaco Station  
8701 Greenwood  
Seattle, WA

Dear Mr. Hickey:

Enclosed please find a copy of the Report on Initial Site Assessment for the above Texaco Station. This assessment was performed inconjunction with a pending sale of the property, and was completed in July, 1991.

On July 24, 1991, our offices reported a release at the above station to the Department of Ecology. Belinda Hovde assigned case number 5415 to the incident. This letter is a follow up report on our response to the spill.

Two to three gallons of gasoline was discovered in the super unleaded turbine hole. The release was contained to the sump area by the turbine's spill containment box. Our local contractor, ACME PCMP, pumped out product and water from the hole.

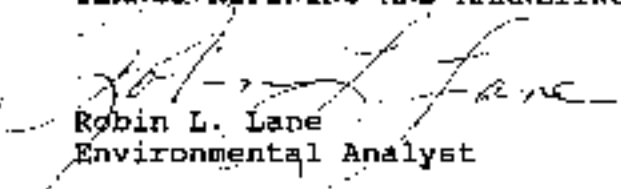
A seep leak was found at the sub pump and was repaired on 7/24/91.

Further site assessment in connection with this release incident will be conducted inconjunction with and as outlined in the monitoring and sampling program presently being performed by Texaco Environmental Services for the final sale of the property. (Site assessment enclosed).

If you should have problems or questions with any of the above information, please contact me at (206)-889-1253.

Sincerely,

TEXACO REFINING AND MARKETING INC

  
Robin L. Lane  
Environmental Analyst

Encl.

cc: MWC, ARC, RJM, Joan Villines-WDOE



## Underground Storage Tank Self-Certification of Compliance Form

This form must be completed and signed for each underground storage tank identified below. (To receive a permit from the Department of Ecology. Without a permit, the tank cannot receive product or be operated (in the case of waste oil tanks, the tank cannot have the product removed).)

OWNER NUMBER: J0900673	SITE NUMBER: 004496
OWNER: FEACO REFINING & MARKETING INC. P. O. BOX 2969	SITE: J&S PETROLEUM ADDR: 3701 GREENWOOD
KIRKLAND, WA. 98033-	SEATTLE, WA. 98103-
TELEPHONE: (206) 827-3761	TANK ID NO: 4-10,000
TANK SIZE: 10000-19999 GALLONS	STATUS: OPERATIONAL
YEAR INSTALLED: 1986	FY91 FEE PAID: YES

**INFORMATION REGARDING FINANCIAL RESPONSIBILITY:**  
This must be completed for the Underground Storage Tank Permit to be validated.

<p>1. Mark the box which accurately describes the UST identified by the above Tank ID number:</p> <p>a. <input type="checkbox"/> The UST is owned by the state or federal government.</p> <p>b. <input type="checkbox"/> The UST stores a non-petroleum hazardous substance.</p> <p>c. <input type="checkbox"/> The UST is a deferred tank (listed on page 9 of the guide).</p> <p>d. <input checked="" type="checkbox"/> None of the above.</p>	<p>2. Financial Responsibility Compliance Category Enter the appropriate letter from page 6 or 7 of the Self-Certification Guide: <u>A</u></p> <p>3. Financial Responsibility Compliance Method(s). Enter the appropriate letter(s) from page 8 of the Self-Certification Guide: <u>A, B, C</u></p>
--------------------------------------------------------------------------------------------------------------------------------------------------------------------------------------------------------------------------------------------------------------------------------------------------------------------------------------------------------------------------------------------------------------------------------------------------	-------------------------------------------------------------------------------------------------------------------------------------------------------------------------------------------------------------------------------------------------------------------------------------------------------------

**SWORN STATEMENT:**  
I hereby swear under penalty of law that, based on my review of the UST Self-Certification Guide and my knowledge of the tank identified by the above Tank ID Number, this tank is in compliance with the applicable state requirements. Also, the information required above regarding financial responsibility requirements has been accurately entered for this tank. I understand that if this is a false statement the permit for the UST may be immediately revoked and I may be subject to penalties under Chapter 173-360 WAC.

Print of type: R. L. LANIER - ENV. ANALYST  
Name and Official Title of UST Owner or UST Owner's Authorized Representative

[Signature] 6/20/91 206-827-0761  
Signature of UST Owner or Authorized Representative Date Signed Telephone Number

[Do not detach. Return both parts to Ecology]

## Underground Storage Tank Self-Certification of Compliance Form

This form must be completed and signed for each underground storage tank identified below to receive a permit from the Department of Ecology. Without a permit, the tank cannot receive product or be operated (in the case of waste oil tanks, the tank cannot have the product removed).

OWNER NUMBER: U0006593	SITE NUMBER: 004400
OWNER: TEXACO REFINING & MARKETING INC. P. O. BOX 2969	SITE: J&B PETROLEUM ADDR: 8701 GREENWOOD
KIRKLAND, WA, 98083-	SEATTLE, WA, 98103-
TEL NO: 206: 827-0761	TANK ID NO: 3-10,000
TANK SIZE: 10000-19999 GALLONS	STATUS: OPERATIONAL
YEAR INSTALLED: 1986	FY91 FEE PAID: YES

### INFORMATION REGARDING FINANCIAL RESPONSIBILITY:

This must be completed for the Underground Storage Tank Permit to be validated.

- |                                                                                                                                                                                                                                                                                                                                                                                                                                                  |                                                                                                                                                                                                                                                                                                              |
|--------------------------------------------------------------------------------------------------------------------------------------------------------------------------------------------------------------------------------------------------------------------------------------------------------------------------------------------------------------------------------------------------------------------------------------------------|--------------------------------------------------------------------------------------------------------------------------------------------------------------------------------------------------------------------------------------------------------------------------------------------------------------|
| <p>1. Mark the box which accurately describes the UST identified by the above Tank ID number:</p> <p>a. <input type="checkbox"/> The UST is owned by the state or federal government.</p> <p>b. <input type="checkbox"/> The UST stores a non-petroleum hazardous substance.</p> <p>c. <input type="checkbox"/> The UST is a deferred tank (listed on page 8 of the guide).</p> <p>d. <input checked="" type="checkbox"/> None of the above.</p> | <p>2. Financial Responsibility Compliance Category.<br/>Enter the appropriate letter from page 8 or 7 of the Self-Certification Guide: <u>A</u></p> <p>3. Financial Responsibility Compliance Method(s).<br/>Enter the appropriate letter(s) from page 8 of the Self-Certification Guide: <u>A, B, C</u></p> |
|--------------------------------------------------------------------------------------------------------------------------------------------------------------------------------------------------------------------------------------------------------------------------------------------------------------------------------------------------------------------------------------------------------------------------------------------------|--------------------------------------------------------------------------------------------------------------------------------------------------------------------------------------------------------------------------------------------------------------------------------------------------------------|

### SWORN STATEMENT:

I hereby swear under penalty of law that, based on my review of the UST Self-Certification Guide and my knowledge of the tank identified by the above Tank ID Number, this tank is in compliance with the applicable state requirements. Also, the information required above regarding financial responsibility requirements has been accurately entered for this tank. I understand that if this is a false statement the permit for the UST may be immediately revoked and I may be subject to penalties under Chapter 173-360 WAC.

print or type: R. L. LANE - ENV. ANALYST

Signature of UST Owner or Authorized Representative: [Signature] Date Signed: 12/24/91 Telephone Number: 206-827-0761

(Do not detach. Return both parts to Ecology)

## Underground Storage Tank Self-Certification of Compliance Form

This form must be completed and signed for each underground storage tank identified below to receive a permit from the Department of Ecology. Without a permit, the tank cannot receive product or be operated (in the case of waste oil tanks, the tank cannot have the product removed).

OWNER NUMBER: U0006893	SITE NUMBER: 004440
OWNER: TEXACO REFINING & MARKETING INC. P. O. BOX 2969	SITE: J&S PETROLEUM ADDR: 0701 GREENWOOD
KIRKLAND, WA. 98083-	SEATTLE, WA. 98103
TEL NO: (206) 827-0761	
TANK SIZE: 10000-19999 GALLONS	TANK ID NO: 2-10.000
YEAR INSTALLED: 1976	STATUS: OPERATIONAL
	FY91 FEE PAID: YES

**INFORMATION REGARDING FINANCIAL RESPONSIBILITY:**  
This must be completed for the Underground Storage Tank Permit to be validated.

<p>1. Mark the box which accurately describes the UST identified by the above Tank ID number:</p> <p>a. <input type="checkbox"/> The UST is owned by the state or federal government.</p> <p>b. <input type="checkbox"/> The UST stores a non-petroleum hazardous substance.</p> <p>c. <input type="checkbox"/> The UST is a dewatered tank (listed on page 9 of the guide).</p> <p>d. <input checked="" type="checkbox"/> None of the above.</p>	<p>2. Financial Responsibility Compliance Category Enter the appropriate letter from page 6 or 7 of the Self-Certification Guide: <u>A</u></p> <p>3. Financial Responsibility Compliance Method(s) Enter the appropriate letter(s) from page 8 of the Self-Certification Guide: <u>A, B, C</u></p>
---------------------------------------------------------------------------------------------------------------------------------------------------------------------------------------------------------------------------------------------------------------------------------------------------------------------------------------------------------------------------------------------------------------------------------------------------	------------------------------------------------------------------------------------------------------------------------------------------------------------------------------------------------------------------------------------------------------------------------------------------------------------

**SWORN STATEMENT:**  
I hereby swear under penalty of law that, based on my review of the UST Self-Certification Guide and my knowledge of the tank identified by the above Tank ID Number, this tank is in compliance with the applicable state requirements. Also, the information required above regarding financial responsibility requirements has been accurately entered for this tank. I understand that if this is a false statement, the permit for the UST may be immediately revoked and I may be subject to penalties under Chapter 173-360 WAC.

print or type: R. L. LANE - ENV. ANALYST  
Name and Official Title of UST Owner or UST Owner's Authorized Representative

[Signature]  
Signature of UST Owner or Authorized Representative

10/20/91  
Date Signed

206-827-0761  
Telephone Number

Do not detach. Return both parts to Ecology!

## Underground Storage Tank Self-Certification of Compliance Form

This form must be completed and signed for an underground storage tank identified below to receive a permit from the Department of Ecology. Without a permit, the tank cannot receive product or be operated (in the case of waste oil tanks, the tank cannot have the product removed).

OWNER NUMBER: UR004493	SITE NUMBER: 004440
OWNER: TEXACO REFINING & MARKETING INC. P. O. BOX 3949 MIRKLAND, WA, 98053-	SITE: J&S PETROLEUM ADDR: 8701 GREENWOOD SEATTLE, WA, 98103-
TEL NO: (206) 827-0761	TANK ID NO: 1-10,000
TANK SIZE: 10000-19999 GALLONS	STATUS: OPERATIONAL
YEAR INSTALLED: 1986	TYPI FEE PAID: YES

**INFORMATION REGARDING FINANCIAL RESPONSIBILITY:**  
This must be completed for the Underground Storage Tank Permit to be validated.

<p>1. Mark the box which accurately describes the UST identified by the above Tank ID number:</p> <p>a. <input type="checkbox"/> The UST is owned by the state or federal government.</p> <p>b. <input type="checkbox"/> The UST stores a non-petroleum hazardous substance.</p> <p>c. <input type="checkbox"/> The UST is a deferred tank (listed on page 9 of the guide).</p> <p>d. <input checked="" type="checkbox"/> None of the above.</p>	<p>2. Financial Responsibility Compliance Category. Enter the appropriate letter from page 6 or 7 of the Self-Certification Guide: <u>A</u></p> <p>3. Financial Responsibility Compliance Method(s) Enter the appropriate letter(s) from page 8 of the Self-Certification Guide: <u>A, B, C</u></p>
--------------------------------------------------------------------------------------------------------------------------------------------------------------------------------------------------------------------------------------------------------------------------------------------------------------------------------------------------------------------------------------------------------------------------------------------------	-------------------------------------------------------------------------------------------------------------------------------------------------------------------------------------------------------------------------------------------------------------------------------------------------------------

**SWORN STATEMENT:**  
I hereby swear under penalty of law that, based on my review of the UST Self-Certification Guide and my knowledge of the tank identified by the above Tank ID Number, this tank is in compliance with the applicable state requirements. Also, the information required above regarding financial responsibility requirements has been accurately entered for this tank. I understand that if this is a false statement the permit for the UST may be immediately revoked and I may be subject to penalties under Chapter 173-360 WAC.

print or type: R L LANE -- ENV. ANALYST  
Name and Official Title of UST Owner or UST Owners Authorized Representative

[Signature] 6/24/91 206-827-0761  
Signature of UST Owner or Authorized Representative Date Signed Telephone Number

(Do not detach. Return both parts to Ecology)

## Underground Storage Tank Self-Certification of Compliance Form

This form must be completed and signed for each underground storage tank identified below to receive a permit from the Department of Ecology. Without a permit, the tank cannot receive product or be operated (in the case of waste oil tanks, the tank cannot have the product removed).

OWNER NUMBER: 0000693	SITE NUMBER: 004440
OWNER: TEXACO REFINING & MARKETING INC. P. O. BOX 2969 KIRKLAND, WA. 98083-	SITE: J&S PETROLEUM ADDR: 670 GREENWOOD SEATTLE, WA. 98103-
TEL NO: (206) 827-0761	TANK ID NO: 5-1,000
TANK SIZE: 1000-4999 <i>Subsidiary</i> YEAR INSTALLED: 1986	STATUS: OPERATIONAL FYI FEE PAID: YES

**INFORMATION REGARDING FINANCIAL RESPONSIBILITY:**  
This must be completed for the Underground Storage Tank Permit to be validated.

<p>1. Mark the box which accurately describes the UST identified by the above Tank ID number:</p> <p>a. <input type="checkbox"/> The UST is owned by the state or federal government.</p> <p>b. <input type="checkbox"/> The UST stores a non-petroleum hazardous substance.</p> <p>c. <input type="checkbox"/> The UST is a deferred tank (listed on page 9 of the guide)</p> <p>d. <input checked="" type="checkbox"/> None of the above.</p>	<p>2. Financial Responsibility Compliance Category. Enter the appropriate letter from page 6 or 7 of the Self-Certification Guide: <u>A</u></p> <p>3. Financial Responsibility Compliance Method(s). Enter the appropriate letter(s) from page 8 of the Self-Certification Guide: <u>A, B, C</u></p>
-------------------------------------------------------------------------------------------------------------------------------------------------------------------------------------------------------------------------------------------------------------------------------------------------------------------------------------------------------------------------------------------------------------------------------------------------	--------------------------------------------------------------------------------------------------------------------------------------------------------------------------------------------------------------------------------------------------------------------------------------------------------------

**SWORN STATEMENT:**  
I hereby swear under penalty of law that, based on my review of the UST Self-Certification Guide and my knowledge of the tank identified by the above Tank ID Number, this tank is in compliance with the applicable state requirements. Also, the information required above regarding financial responsibility requirements has been accurately entered for this tank. I understand that if this is a false statement the permit for the UST may be immediately revoked and I may be subject to penalties under Chapter 173-360 WAC.

print or type: P. L. LANE - ENV. ANALYST

Signature of UST Owner or Authorized Representative: [Signature] Date Signed: 6/20/91 Telephone Number: 206-927-0141

(Do not detach. Return both parts to Ecology)

OWNER'S NAME = TEXACO REFINING & MARKETING INC.  
 OWNER'S ADDR = 10602 NE 38TH PL  
 CITY, ST ZIP = KIRKLAND, WA 98033

PLEASE EXAMINE THIS INFORMATION CAREFULLY!

SITE #	SITE NAME AND ADDRESS	# OF TANKS REPORTED	TANK ID #	TANK SIZE (GALLONS)	YEAR INSTL	TANK STATUS	
004435	FLOYD SINGLETARY 11102 BRIDGEPORT WAY TACOMA WA 98499	5	OK	5-550	5 - 1	86	ACTIVE
				1-12,000	10 - 20	86	ACTIVE
				2-10,000	10 - 20	86	ACTIVE
				3-10,000	10 - 20	86	ACTIVE
				4-8,000	5 - 10	86	ACTIVE
004436	JIM THOMPSON 1602 S W 164TH ALDERWOOD MANOR WA 98036	6	OK	1	5 - 10	71	ACTIVE
				2	5 - 10	71	ACTIVE
				3	5 - 10	71	ACTIVE
				4	10 - 20	82	ACTIVE
				5	5 - 1	71	ACTIVE
				6	1 - 5	71	ACTIVE
004437	R P ESLEY Δ 2208 MARINE VIEW DR DES MOINES WA 98144	6	OK except noted	1-12,000	10 - 20	86	ACTIVE
				2-10,000	10 - 20	86	ACTIVE
				3-10,000	10 - 20	86	ACTIVE
				4-8,000	5 - 10	86	ACTIVE
				5-1,000	1 - 5	86	ACTIVE
				6-550	5 - 1	86	ACTIVE
004438	Texaco STATION - co. op MICHAEL-EXTENSIVE 615 112 TH KIRKLAND WA 98034	6	OK except noted	1	5 - 10	71	ACTIVE
				2	5 - 10	71	ACTIVE
				3	5 - 10	71	ACTIVE
				4	10 - 20	82	ACTIVE
				5	5 - 1	71	ACTIVE
				6	1 - 5	71	ACTIVE
004439	WALTER SCHNEIDER 70501 NE 68 TH AVE KIRKLAND WA 98033	5	OK	1	10 - 20	87	ACTIVE
				2	10 - 20	87	ACTIVE
				3	10 - 20	87	ACTIVE
				4	5 - 10	87	ACTIVE
				5	5 - 1	87	ACTIVE
004440	J&S PETROLEUM 8701 GREENWOOD SEATTLE WA 98103	6	OK except noted	1-10,000	10 - 20	86	ACTIVE
				2-10,000	10 - 20	86	ACTIVE
				3-10,000	10 - 20	86	ACTIVE
				4-10,000	10 - 20	86	ACTIVE
				5-1,000	<del>1-5-10-20</del>	86	ACTIVE
				6-1,000	<del>1-5-10-20</del>	86	ACTIVE
004441	C D N SALES INC 3025 LAKE WASH BLVD KIRKLAND WA 98033	4	OK	1	10 - 20	86	ACTIVE
				2	10 - 20	86	ACTIVE
				3	10 - 20	86	ACTIVE
				4	10 - 20	86	ACTIVE
004442	RON MC CLEUNG 10117 SOUTH TACOMA WAY TACOMA WA 98499	4	OK	1	10 - 20	84	ACTIVE
				2	10 - 20	84	ACTIVE
				3	10 - 20	84	ACTIVE
				4	10 - 20	84	ACTIVE

corrected  
addition  
1/22/89  
JS

changed site  
name  
1/22/89  
JS

F.L.



# WASHINGTON STATE UNDERGROUND STORAGE TANK NOTIFICATION FORM

1-16-86

**IMPORTANT: PLEASE READ ALL INSTRUCTIONS ON PAGES 1-1 AND 1-2 BEFORE ENTERING INFORMATION.**

- UNDERGROUND TANKS MUST BE REPORTED IF THE CONNECTED UNDERGROUND PIPING COMPRISES AT LEAST 10% OF THE OVERALL STORAGE SYSTEM (TANK AND PIPING).
- A SEPARATE FORM MUST BE USED FOR EACH SITE, EXCEPT FOR SITES WITH ONLY ONE TANK EACH. SEE THE GENERAL INSTRUCTIONS (PAGE 1-2) FOR THE DEFINITION OF A SITE AND DETAILS ON REPORTING SITES WITH ONE TANK EACH.
- THERE IS ROOM IN SECTION VI FOR INFORMATION CONCERNING 15 TANKS. IF YOU HAVE MORE THAN 15 TANKS, PHOTOCOPY BOTH PAGES OF SECTION VI BEFORE ENTERING ANY INFORMATION. (IF YOU HAVE MORE THAN ONE SITE, EITHER OBTAIN MORE FORMS FROM THE DEPARTMENT OF ECOLOGY OR BE SURE TO ALSO PHOTOCOPY THIS PAGE.)
- PLEASE TYPE OR PRINT IN INK: THE SIGNATURE UNDER "CERTIFICATION" (SECTION V) MUST BE SIGNED IN INK.

REVISED  
004440

STATE USE ONLY

### I. OWNERSHIP OF THE TANK(S)

Please enter information regarding the owner of the tank(s). If the ownership of the tank(s) is uncertain, enter information regarding the owner of a property where the tanks are located, or information regarding the lessee/owner of the tanks. Please check the correct letter, indicating who information given below refers to:

- OWNERSHIP UNCERTAIN  B. CURRENT OWNER OF TANK(S)  C. FORMER OWNER OF TANK(S)  D. PROPERTY OWNER

OTHER PLEASE SPECIFY: THIS IS A RENTED FORM - NEW TANKS

TEXACO REFINING & MARKETING INC.

Owner Name (Corporation, Individual, Public Agency, or Other Entity)

10602 NE 38TH PL.

Street Address

KIRKLAND WA 98033

City State ZIP Code

KING 206 827 0761

County Area Code Phone Number

Type of Owner or Facility. **CIRCLE CORRECT CODE(S)**

TYPE	CODE	TYPE	CODE	TYPE	CODE	TYPE	CODE
A. Service Station	A	Industrial/Manufacturing	M	City/Town	S	Port District	
B. Bulk Plant	B	Private Institution	N	County	T	Utility District	
C. Petroleum Refinery	C	Residence (Non-Farm)	O	State	U	Fire Dept./District	
D. Convenience Store	D	Farm	P	Federal (Military)*	V	Other Special Service District (e.g. town, school)	
E. Auto Dealer	E	Airport	K	Federal (Non-Military)*	Q	Other	
F. Other Commercial/Retail	F	Marina	L	School District	R		

FEDERAL FACILITIES ONLY: Please give your EPA Facility ID Number (Building Number)

### II. CONTACT PERSON AT THE TANK LOCATION

The contact person should be the individual responsible for regularly monitoring the operation of the tank(s).

JES PETROLEUM

Name (if same as Section I mark box here )

RETAILER 206 784 2113

Job Title Area Code Phone Number

### III. SITE OF THE TANK(S)

Is the site as Section I, mark box here  See the General Instructions (Page 1-2, 2.1) for the definition of a site.

JES PETROLEUM

Facility Name or Company Site Identifier, as applicable. (IF THE FACILITY IS OPERATED BY A LESSEE OR RENTER, THE NAME OF THE CORPORATION, INDIVIDUAL, PUBLIC AGENCY, OR OTHER ENTITY WHICH OPERATES THE FACILITY SHOULD BE ENTERED HERE.)

8701 GREENWOOD

Street Address or State Road where the tanks are located. IF NO STREET ADDRESS OR STATE ROAD, PLEASE ENTER THE LONGITUDE AND LATITUDE OR TOWNSHIP, RANGE, AND QUARTER SECTION WHERE THE TANKS ARE LOCATED.

SEATTLE WA 98103

City State ZIP Code

KING 206 784 2113

County Area Code Phone Number

### IV. THE TOTAL NUMBER OF TANKS AT THIS SITE

1. Number of tanks containing petroleum, which are now in use. 6
2. Number of tanks which have stored petroleum, but are not now in use. 0
3. Number of tanks containing regulated chemicals, which are now in use. 0
4. Number of tanks which have stored regulated chemicals, but are not now in use. 0

TOTAL NUMBER OF TANKS 6

Please mark this box if the site is located on land which is an Indian reservation or on other Indian trust lands

### V. CERTIFICATION (Please read and sign after completing Section III)

I certify under penalty of law that I have personally examined and am familiar with the information submitted to this and all attached documents. To the best of my knowledge and belief, the submitted information is true, accurate, and complete.

D. R. Wilson

R.A. Sovereign, Division Manager

Name and official title of owner or owner's authorized representative of a facility where the ownership is unknown, the name and title of the person signed the form. (PLEASE TYPE OR PRINT IN INK.)

Date Signed 7/11/86

Signature (PLEASE TYPE OR PRINT)

# VI. INFORMATION REGARDING INDIVIDUAL TANKS (See instructions regarding individual tanks, Page I-2)

a. Tank Identification	b. Tank Status	c. Age of the Tank	d. Capacity of the Tank	e. Tank Construction	f. Leak Detection	g. Cathodic Protection	h. Internal Protection
Please list your tanks according to 1, 2, 3, etc. or use an established tank identification number or code. The information in the following columns should apply to the tank identified in the corresponding row of this column.	Please put the correct letter for each tank in the appropriate row of the column below. A. Currently in use. B. Temporarily out of use. C. Permanently out of use. D. Brought into use after 6/10/88.	If the year of installation of the tank is known, please enter the last 2 digits of that year in the appropriate row. If the exact year of installation is not known, please estimate as closely as possible, using the groupings shown below (choose a letter and put it in the appropriate row): A. Less than 1 year B. 1-2 years C. 3-5 years D. 6-10 years E. 11-25 years F. 26-50 years G. 51-100 years H. More than 100 years	Please put the correct letter for each tank in the appropriate row of the column below. If the exact capacity isn't known, please choose an estimate: A. Under 500 gallons B. 501-1,000 gallons C. 1,001-5,000 gallons D. 5,001-10,000 gallons E. 10,001-19,999 gallons F. Over 20,000 gallons	Please put all the letters which apply to each tank in the appropriate row of the column below. If "Other" (O) please also enter type of material: A. Carbon Steel B. Stainless Steel C. Steel, type unknown D. Fiberglass Reinforced Plastic E. Plastic F. Concrete G. Aluminum H. Other Material (Please specify) I. Unknown Material J. Single Walled K. Double Walled L. Has secondary containment M. Has spill protection	Please put all the letters which apply to each tank in the appropriate row of the column below. If "Other" (O) please also enter type of detection: A. Daily inventory B. Tightness/Leak test with test year C. Water system D. In piping system E. Product gauge F. Electronic sensor G. Manually sampled well(s) H. Automatically sampled well(s) I. Well or detector in secondary containment J. In-ground detector K. Between walls of double-walled tank L. Groundwater monitoring plan M. Spill Prevention Control and Countermeasure Plan N. Other (Please specify) O. None	Please put the correct letter for each tank in the appropriate row of the column below. If "Other" (O) please also enter the type of protection: A. Sacrificial Anodes/Galvanic Type B. Impressed Current Type C. Other Type (Please specify) D. Cathodically Protected, Type Unknown E. None F. Unknown	Please put the correct letter for each tank in the appropriate row of the column below. If "Other" (O) please also enter the type of protection: A. Rubber Lining B. Alkyd Lining C. Epoxy Lining D. Phenolic Lining E. Glass Lining F. Other Lining (Please specify) G. Lined, type unknown H. Unlined I. Other Internal protection (Please specify) J. Unknown
1-10,000	A	86	E	D	AD	B	H
2-10,000	A	86	E	D	AD	B	H
3-10,000	A	86	E	D	AD	B	H
4-10,000	A	86	E	D	AD	B	H
5-1,000	A	86	E	D	O	B	H
6-1,000	A	86	E	D	C	B	H
THIS IS RECOMMENDED FORM - OLD TANKS REPLACED WITH ABOVE NEW TANKS							

Tank Identification	External Protection of the Tank	Piping	Type of Substance Currently or Last Stored in the Tank	THESE ITEMS REFER ONLY TO TANKS PERMANENTLY OUT OF SERVICE. PLEASE LEAVE THE ROWS FOR THE TANKS STILL IN SERVICE BLANK.		
Please enter the same identification used in column 1.	Please put the correct letter for each tank in the appropriate row of the column below. (If "Other" (O) or (?) please also enter the type of coating and/or wrapping.) A. Asphalt Coated B. Fiberglass Reinforced Plastic Coated C. Epoxy Coated D. Other Coating (please specify) E. Vinyl Wrapped F. Polyethylene Wrapped G. Other Wrapping (please specify) H. None I. Unknown	Please enter all the letters which apply to the nature of the piping which is underground. (If "Other" (O) please also enter the type of material.) A. Bare Steel B. Galvanized Steel C. Fiberglass Reinforced Plastic D. Other Material (please specify) E. Coated with non-corrosive material F. Cathodically Protected G. Double walled H. With a secondary containment I. Protected with insulating lining J. In active soil rather than backfill K. In backfill other than active soil L. Not certain regarding backfill/active soil M. Details of piping are unknown N. None of the piping is underground	Please put the correct letter for each tank in the appropriate row of the column below. 1. If the substance is a hazardous substance (H) rather than a petroleum product, please also enter the name of the substance or its Chemical Abstract Service (CAS) number. (See "What Substances Are Covered?" on page 1-1 of the Attachment for information regarding hazardous substances.) 2. If different substances are stored in the tank at different times, or if a mixture of substances is stored, please enter all letters which apply. A. Leaded gasoline B. Unleaded gasoline C. Alcohol/whisked gasoline D. Diesel fuel E. Aviation fuel F. Kerosene G. Nos. 1, 2, or 4 fuel oil H. Nos. 5 or 6 fuel oil I. Used air/Waste oil J. Hazardous substance K. Other (Please specify) L. Unknown M. Empty	l. Date of Last Use	m. Quantity Left in the Tank	n. Was the Tank Filled?
1 - 10,000	B - FIBERGLASS <sup>NEW TANK</sup>	C K	A			A. The tank was filled with an inert material, such as sand or concrete? Was it filled with water? Please put the correct letter in the appropriate row of the column below. A. The tank was filled with an inert material. B. The tank was filled with water. C. The tank was not filled. D. Unknown
2 - 10,000	B TANKS	C K	B			
3 - 10,000	B	C K	B			
4 - 10,000	B	C K	B			
5 - 1,000	B	C K	I			
6 - 1,000	B	C K	G			

THIS IS REMOVED FORM - NEW FIBERGLASS TANKS JUST INSTALLED.

# WASHINGTON STATE UNDERGROUND STORAGE TANK NOTIFICATION FORM

**IMPORTANT: PLEASE READ ALL INSTRUCTIONS ON PAGES 1-1 AND 1-2 BEFORE ENTERING INFORMATION.**

- ABOVEGROUND TANKS MUST BE REPORTED IF THE CONNECTED UNDERGROUND PIPING COMPRISES AT LEAST 10% OF THE OVERALL STORAGE SYSTEM (TANK AND PIPING).
- A SEPARATE FORM MUST BE USED FOR EACH SITE, EXCEPT FOR SITES WITH ONLY ONE TANK EACH. SEE THE GENERAL INSTRUCTIONS (PAGE 1-2) FOR THE DEFINITION OF A SITE AND DETAILS ON REPORTING SITES WITH ONE TANK EACH.
- THERE IS ROOM IN SECTION VI FOR INFORMATION CONCERNING 15 TANKS. IF YOU HAVE MORE THAN 15 TANKS, PHOTOCOPY BOTH PAGES OF SECTION VI BEFORE ENTERING ANY INFORMATION. IF YOU HAVE MORE THAN ONE SITE, EITHER OBTAIN MORE FORMS FROM THE DEPARTMENT OF ECOLOGY OR BE SURE TO ALSO PHOTOCOPY THIS PAGE.
- PLEASE TYPE, OR PRINT IN INK, THE SIGNATURE UNDER "CERTIFICATION" (SECTION V) MUST BE SIGNED IN INK.

DEPT. OF ECOLOGY

APR 21 95 004440

STATE USE ONLY

### I. OWNERSHIP OF THE TANK(S)

Please enter information regarding the owner of the tank(s). If the ownership of the tank(s) is uncertain, enter information regarding the owner of a property where the tanks are located, or information regarding the former owner of the tanks. Please check the correct boxes, indicating who the information given below refers to:

OWNERSHIP UNCERTAIN  B. CURRENT OWNER OF TANK(S)  C. FORMER OWNER OF TANK(S)  D. PROPERTY OWNER

OTHER (PLEASE SPECIFY):

TEXACO REFINING & MARKETING

Owner Name (Corporation, Individual Public Agency, or Other Entity)

10602 ME 38 TH PL

Street Address

KIRKLAND WA 98033

City State ZIP Code

KING 206-827-0761

County Area Code Phone Number

YEA of Owner & Facility (CIRCLE CORRECT CODE(S))

CODE	TYPE	CODE	TYPE	CODE	TYPE	CODE	TYPE
<input checked="" type="checkbox"/> A	Service Station	G	Industrial/Manufacturing	M	City/Town	B	Post District
B	Bus Plant	H	Private Institution	N	County	T	Trucking District
C	Petroleum Distribution	I	Residence (One-Family)	O	State	U	Fire Dept./Fireworks
D	Convenience Store	J	Farm	P	Federal (Military)*	V	Other Special Service District (e.g., sewer, water)
E	Auto Dealer	K	Airport	Q	Federal (Non-Military)**	W	Other
F	Other Commercial Retail	L	Machine	R	School District		

FEDERAL FACILITIES ONLY: Please give your GSA Facility ID Number (including Number):

### II. CONTACT PERSON AT THE TANK LOCATION

The contact person should be the individual responsible for regularly monitoring the operation of the tank(s).

RETAILER

Name (if same as Section I, mark box here )

206-784-2113

Area Code Phone Number

### III. SITE OF THE TANK(S)

If the same as Section I, mark box here  See the General Instructions (Page 1-2, 2.2) for the definition of a site

JTS PETROLEUM

Facility Name or Company Site Location, as applicable. IF THE FACILITY IS OPERATED BY A LESSEE OR RENTER, THE NAME OF THE CORPORATION, INDIVIDUAL, PUBLIC AGENCY, OR OTHER ENTITY WHICH OPERATES THE FACILITY SHOULD BE ENTERED HERE.

8701 GREENWOOD

Street Address or State Road where the tanks are located. IF NO STREET ADDRESS OR STATE ROAD, PLEASE ENTER THE LONGITUDE AND LATITUDE OR TOWNSHIP, RANGE, AND QUARTER SECTION WHERE THE TANKS ARE LOCATED.

SEATTLE WA 98103

City State ZIP Code

KING 206-784-2113

County Area Code Phone Number

### IV. THE TOTAL NUMBER OF TANKS AT THIS SITE

1. Number of tanks containing petroleum, which are now in use: 5
2. Number of tanks which have stored petroleum, but are not now in use: 2
3. Number of tanks containing regulated chemicals, which are now in use: 0
4. Number of tanks which have stored regulated chemicals, but are not now in use: 0

TOTAL NUMBER OF TANKS 7

Please mark the box if the site is located on land with an Indian reservation or on other Indian trust lands

### V. CERTIFICATION (Please read and sign after completing Section VI.)

I certify under penalty of law that I have personally examined and am familiar with the information submitted in this and all attached documents. To the best of my knowledge and belief, the submitted information is true, accurate, and complete.

R.A. Sovereign - DIVISION MANAGER

Name and official title of owner or owner's authorized representative. If, in cases where the ownership is unknown, the name and title of the person signing the form. (PLEASE TYPE OR PRINT IN INK.)

Date Signed: 3/1/95

Signature of Owner or Representative







## King County Department of Assessments

Fair, Equitable, and Understandable Property Valuations

You're In: [Assessor](#) >> [Look up Property Info](#) >> [eReal Property](#)

### Department of Assessments

500 Fourth Avenue, Suite ADM-AS-0708, Seattle, WA 98104

Office Hours: Mon - Fri 8:30 a.m. to 4:30 p.m.

TEL: 206-296-7300  
FAX: 206-296-5107  
TTY: 206-296-7888

[Send us mail](#)

- [New Search](#)
- [Property Tax Bill](#)
- [Map This Property](#)
- [Glossary of Terms](#)
- [Print Property Detail](#)

### ADVERTISEMENT

### Reference Links:

- [King County Tax Links](#)
- [Property Tax Advisor](#)
- [Washington State Department of Revenue \(External link\)](#)
- [Washington State Board of Tax Appeals \(External link\)](#)
- [Board of Appeals/Equalization](#)
- [Districts Report](#)
- [iMap](#)
- [Recorder's Office](#)
- [Scanned images of surveys and other map documents](#)
- [Scanned images of plats](#)
- Notice mailing date: 09/10/2020**

### ADVERTISEMENT

#### PARCEL DATA

Parcel	292070-0030	Jurisdiction	SEATTLE
Name	DEXTER PLACE ASSOCIATES	Levy Code	0010
Site Address	8701 GREENWOOD AVE N 98103	Property Type	C
Geo Area	14-95	Plat Block / Building Number	1
Spec Area		Plat Lot / Unit Number	1 THRU 6
Property Name	Vacant WALGREENS	Quarter-Section-Township-Range	SF-36-26-3

**Legal Description**  
GREENWOOD PARK 3RD ADD S 40 FT OF SD LOT 1 & ALL SD LOTS 2 THRU 6 LESS CO RD  
Plat Block: 1  
Plat Lot: 1 THRU 6

#### LAND DATA

Highest & Best Use As If Vacant	RETAIL/WHOLESALE	Percentage Unusable	
Highest & Best Use As Improved	PRESENT USE	Unbuildable	NO
Present Use	Retail(Big Box)	Restrictive Size Shape	NO
Land SqFt	32,748	Zoning	NC2P-55 (M)
Acres	0.75	Water	WATER DISTRICT
		Sewer/Septic	PUBLIC
		Road Access	PUBLIC
		Parking	ADEQUATE
		Street Surface	PAVED

#### Views

Rainier	
Territorial	
Olympics	
Cascades	
Seattle Skyline	
Puget Sound	
Lake Washington	
Lake Sammamish	
Lake/River/Creek	
Other View	

#### Designations

Historic Site	
Current Use	(none)
Nbr Bldg Sites	
Adjacent to Golf Fairway	NO
Adjacent to Greenbelt	NO
Other Designation	NO
Deed Restrictions	NO
Development Rights Purchased	NO
Easements	NO
Native Growth Protection Easement	NO
DNR Lease	NO

#### Waterfront

Waterfront Location	
Waterfront Footage	0
Lot Depth Factor	0
Waterfront Bank	
Tide/Shore	
Waterfront Restricted Access	
Waterfront Access Rights	NO
Poor Quality	NO
Proximity Influence	NO

#### Nuisances

Topography	
Traffic Noise	
Airport Noise	
Power Lines	NO
Other Nuisances	NO

#### Problems

Water Problems	NO
Transportation Concurrency	NO
Other Problems	NO

#### Environmental

Environmental	NO
---------------	----

#### BUILDING

Building Number	1
Building Description	SINGLE TENANT RETAIL (WALGREENS)
Number Of Buildings Aggregated	1
Predominant Use	Drug Store (511)
Shape	Rect or Slight Irreg
Construction Class	MASONRY
Building Quality	GOOD
Stories	2

Picture of Building 1



Building Gross Sq Ft	14,707
Building Net Sq Ft	14,707
Year Built	1997
Eff. Year	1997
Percentage Complete	100
Heating System	WARMED AND COOLED AIR
Sprinklers	Yes
Elevators	

Section(s) Of Building Number: 1

Section Number	Section Use	Description	Stories	Height	Floor Number	Gross Sq Ft	Net Sq Ft
1	Drug Store (511)		1	21		11,763	11,763

Section Feature(s) Of Section Number: 1

Feature Type	Gross Sq Ft	Net Sq Ft
MEZZANINES-STORAGE (763)	2,944	2,944

#### TAX ROLL HISTORY

Account	Valued Year	Tax Year	Omit Year	Levy Code	Appraised Land Value (\$)	Appraised Imps Value (\$)	Appraised Total Value (\$)	New Dollars (\$)	Taxable Land Value (\$)	Taxable Imps Value (\$)	Taxable Total Value (\$)	Tax Value Reason
292070003002	2020	2021		0010	6,549,600	1,000	6,550,600	0	6,549,600	1,000	6,550,600	
292070003002	2019	2020		0010	6,058,300	1,000	6,059,300	0	6,058,300	1,000	6,059,300	
292070003002	2018	2019		0010	4,584,700	1,000	4,585,700	0	4,584,700	1,000	4,585,700	
292070003002	2017	2018		0010	3,929,700	1,000	3,930,700	0	3,929,700	1,000	3,930,700	
292070003002	2016	2017		0010	3,274,800	718,700	3,993,500	0	3,274,800	718,700	3,993,500	
292070003002	2015	2016		0010	2,947,300	903,600	3,850,900	0	2,947,300	903,600	3,850,900	
292070003002	2014	2015		0010	2,619,800	1,277,800	3,897,600	0	2,619,800	1,277,800	3,897,600	
292070003002	2013	2014		0010	2,619,800	941,400	3,561,200	0	2,619,800	941,400	3,561,200	
292070003002	2012	2013		0010	2,619,800	859,400	3,479,200	0	2,619,800	859,400	3,479,200	
292070003002	2011	2012		0010	2,619,800	792,800	3,412,600	0	2,619,800	792,800	3,412,600	
292070003002	2010	2011		0010	2,619,800	792,800	3,412,600	0	2,619,800	792,800	3,412,600	
292070003002	2009	2010		0010	2,619,800	792,800	3,412,600	0	2,619,800	792,800	3,412,600	
292070003002	2008	2009		0010	2,292,300	274,500	2,566,800	0	2,292,300	274,500	2,566,800	
292070003002	2007	2008		0010	2,128,600	229,100	2,357,700	0	2,128,600	229,100	2,357,700	
292070003002	2006	2007		0010	1,801,100	442,300	2,243,400	0	1,801,100	442,300	2,243,400	
292070003002	2005	2006		0010	1,473,600	769,800	2,243,400	0	1,473,600	769,800	2,243,400	
292070003002	2004	2005		0010	1,309,900	688,600	1,998,500	0	1,309,900	688,600	1,998,500	
292070003002	2003	2004		0010	1,146,100	852,400	1,998,500	0	1,146,100	852,400	1,998,500	
292070003002	2002	2003		0010	1,146,100	824,500	1,970,600	0	1,146,100	824,500	1,970,600	
292070003002	2001	2002		0010	818,700	1,151,900	1,970,600	0	818,700	1,151,900	1,970,600	
292070003002	2000	2001		0010	818,700	689,900	1,508,600	0	818,700	689,900	1,508,600	
292070003002	1999	2000		0010	720,300	788,300	1,508,600	0	720,300	788,300	1,508,600	
292070003002	1998	1999		0010	720,300	697,800	1,418,100	0	720,300	697,800	1,418,100	
292070003002	1997	1998		0010	0	0	0	0	341,000	730,200	1,071,200	
292070003002	1996	1997		0010	0	0	0	0	341,000	0	341,000	
292070003002	1994	1995		0010	0	0	0	0	341,000	0	341,000	
292070003002	1992	1993		0010	0	0	0	0	341,300	1,000	342,300	
292070003002	1990	1991		0010	0	0	0	0	221,800	22,000	243,800	
292070003002	1989	1990		0010	0	0	0	0	204,800	74,600	279,400	
292070003002	1988	1989		0010	0	0	0	0	137,600	74,600	212,200	
292070003002	1986	1987		0010	0	0	0	0	126,100	37,700	163,800	
292070003002	1984	1985		0010	0	0	0	0	127,100	70,400	197,500	
292070003002	1982	1983		0010	0	0	0	0	108,300	60,000	168,300	

#### SALES HISTORY

Excise Number	Recording Number	Document Date	Sale Price	Seller Name	Buyer Name	Instrument	Sale Reason
1551293	199706251746	6/19/1997	\$3,350,000.00	VILLAGE/SEATTLE PARTNERS	DEXTER PLACE ASSOCIATES	Statutory Warranty Deed	None
1432030	199506080110	6/1/1995	\$385,000.00	TEXACO REFINING AND MARKETING INC	VILLAGE SEATTLE PARTNERS	Grant Deed	None
1347622	199312151259	9/24/1993	\$0.00	J+S PETROLEUM INC	TEXACO REFINING & MARKETING IN	Other - See Affidavit	Other

#### REVIEW HISTORY

Tax Year	Review Number	Review Type	Appealed Value	Hearing Date	Settlement Value	Decision	Status
2004	0302344	Local Appeal	\$1,998,500	1/1/1900	\$0		Completed
2003	0202793	Local Appeal	\$1,970,600	1/1/1900	\$1,970,600	SUSTAIN	Completed

#### PERMIT HISTORY

#### HOME IMPROVEMENT EXEMPTION

- [New Search](#)
- [Property Tax Bill](#)
- [Map This Property](#)
- [Glossary of Terms](#)
- [Print Property Detail](#)

**ADVERTISEMENT**

Updated: Jan. 29, 2019

Share Tweet Email

**Information for...**

- Residents
- Businesses
- Job seekers
- Volunteers
- King County employees

**Do more online**

- Trip Planner
- Property tax information & payment
- Jail inmate look up
- Parcel viewer or iMap
- Public records
- More online tools...

**Get help**

- Contact us
- Customer service
- Phone list
- Employee directory
- Subscribe to alerts

Stay connected! View King County social media



© King County, WA 2020 Privacy Accessibility Terms of use

**Information for...**

**Get help**

**Do more online**



STATE OF WASHINGTON  
DEPARTMENT OF ECOLOGY

Northwest Regional Office, 3190 - 160th Ave S.E. • Bellevue, Washington 98008-5452 • (206) 649-7000

July 31, 1996

Ms. Theresa A. Geijer  
Project Manager  
Texaco Refining and Marketing Inc.  
Environmental Health and Safety  
3400 188th St. SW, Suite 630  
Lynnwood, WA 98037

Dear Ms. Geijer:

Re: Independent Remedial Action Program Review,  
Former Texaco Service Station # 63-232-0037

Thank you for submitting the results of your independent remedial actions for Department of Ecology (Ecology) review. Ecology appreciates your initiative in pursuing this administrative option under the Model Toxics Control Act (MTCA).

Ecology's Toxics Cleanup Program has reviewed the following submitted reports regarding remedial actions at the former Texaco Service Station # 63-232-0037 facility located at 8701 Greenwood Avenue North in Seattle, WA:

- ✓ 1. Report On Initial Site Assessment, prepared by Texaco Environmental Services, dated 7/91.
- ✓ 2. Quarterly Update Report, August - October, 1991, prepared by Texaco Environmental Services, dated 11/15/91.
- ✓ 3. Quarterly Ground Water Sampling Report, prepared by EMCON Northwest, Inc., dated 5/7/92.
- ✓ 4. Ground Water Sampling Report, prepared by EMCON Northwest, Inc., dated 12/4/92.
- ✓ 5. Groundwater Sampling Report, prepared by EMCON Northwest, Inc., dated 7/1/93.
- ✓ 6. Groundwater Sampling Report, prepared by EMCON Northwest, Inc., dated 9/23/93.
- ✓ 7. Underground Storage Tank Decommissioning, prepared by EMCON Northwest Inc., dated 9/9/94.



Theresa Geijer  
July 31, 1996  
Page 2

- ✓ 8. Groundwater Sampling Report, prepared by EMCON Northwest, Inc., dated 6/13/95.
- ✓ 9. Groundwater Sampling Report, prepared by Emcon Northwest, Inc., dated 8/8/95.
- ✓ 10. 1994 Progress Report, prepared by EMCON Northwest, Inc., dated 8/8/95.
- ✓ 11. Groundwater Sampling Report, prepared by EMCON Northwest, Inc., dated 11/9/95.
- ✓ 12. Remediation Status Report, prepared by EMCON Northwest, Inc., dated 11/10/95.
- ✓ 13. Independent Remedial Action Report, prepared by Environmental Resolutions, Inc., dated 1/5/96.
- ✓ 14. Groundwater Sampling Report, prepared by EMCON Northwest, Inc., dated 1/25/96.
- ✓ 15. Groundwater Sampling Report, prepared by EMCON Northwest, Inc., dated 3/8/96.
- ✓ 16. Excavation and Soil Sampling Report, prepared by Environmental Resolutions, Inc., dated 3/15/96.
- ✓ 17. Condition of the Oil-Water Separator, prepared by Environmental Resolutions, Inc., dated 3/25/96.

Based upon the information presented in the above-listed reports Ecology has determined that, at this time, the site does not pose a threat to human health or the environment as a result of the releases addressed in those reports.

Therefore, Ecology has determined that no further action is necessary at this site under the MTCA, Chapter 70.105D Revised Code of Washington (RCW). Please note that because your remedial actions were not conducted under a Consent Decree with Ecology, this letter is not a settlement by the state under Ch. 70.105D.040(4) RCW.

This determination is made only with respect to the releases identified in the submitted remedial action reports. This no further action determination applies only to the areas of the property at 8701 Greenwood Avenue North in Seattle affected by the releases identified in those reports. It does not apply to any other release or potential release at the property, any other areas on the property, nor any other properties owned or operated by Texaco Refining and Marketing Inc.

Theresa Geijer  
July 31, 1996  
Page 3

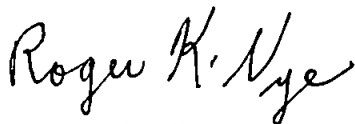
This no further action determination was contingent on the recording of a Restrictive Covenant with the property deed for the former Texaco Station # 63-232-0037 at the King County records office. The Restrictive Covenant is necessary to document residual contaminated soil remaining on the site as described in the submitted remedial action reports. The Restrictive Covenant also contains provisions for additional groundwater monitoring and for dealing with additional contaminated soil if discovered during construction activities. Failure to abide by the terms of the Restrictive Covenant may result in Ecology's withdrawal of the no further action determination.

Ecology does not assume any liability for any release, threatened release or other conditions at the site, or for any actions taken or omitted by any person or his/her agents or employees with regard to the release, threatened release, or other conditions at the site. Ecology reserves the right to require further action at the site if new or different information other than that presented in the submitted reports becomes known or available.

Ecology will update its Leaking Underground Storage Tank (LUST) Site database to reflect this "No Further Action" determination. This site will not appear in future publications of the LUST database.

Please contact me at (206) 649-7251 if you have any questions.

Sincerely,



Roger K. Nye  
Hydrogeologist, Toxics Cleanup Program

RN:rn



**RESTRICTIVE COVENANT**  
on the former **TEXACO** property  
8701 Greenwood Ave. North, Seattle, WA

COPY RECEIVED

JUL 29 1996

KING RECORDS

The property that is the subject of this Restrictive Covenant has been the subject of an independent remedial action under Chapter 70.105D RCW. The remedial action undertaken to clean up the property is described in various reports on file at the Northwest Regional Office of the Department of Ecology ("Ecology") under the file heading: Incident No. 2298, "Texaco Station 63-232-0037." This Restrictive Covenant is required under Ecology's rule WAC 173-340-440 because the remedial action resulted in residual concentrations of petroleum contaminated soil which exceed Method A cleanup levels for soil established under WAC 173-340-740.

The undersigned, Village/Seattle Partners, is the fee owner of real property in the County of King, State of Washington (legal description attached as Exhibit A hereto), hereafter referred to as "Site." The Site contains the following subsurface areas with the residual hydrocarbon concentrations in the soil exceeding Model Toxics Control Act ("MTCA") Method A Cleanup Levels:

1. Soil approximately three (3) feet below ground surface at the western sidewall of the former waste oil/sump excavation at the southwestern portion of the Site (Sample WOWWH-3).
2. Soil beneath the former waste oil/sump excavation at the southwestern portion of the Site approximately seven (7) feet below ground surface (Sample WOPM3-7).
3. Soil approximately five (5) and six (6) feet below the ground surface at the eastern side wall of the former waste oil/sump excavation at the southwestern portion of the Site (Samples WOEW0-5 and WOEW-6).

A drawing of the areas of known remaining soil contamination is attached hereto as Exhibit B.

Groundwater has not been impacted in these areas. Soil sample locations are shown on Plat-4 in the *Independent Remedial Action Report* dated January 6, 1996, prepared by Environmental Resolutions, Inc.

Village/Seattle Partners makes the following declaration as to limitations, restrictions and uses to which the Site may be put, and specifies that such declarations shall constitute covenants to run with the land, as provided by law, and shall be binding on all parties and all persons claiming under it, including all current and future owners of any portion or interest in the Site.

Section 1 - Soil with the hydrocarbon concentrations exceeding MTCA Method A Cleanup Levels that is excavated during activities at the Site shall be treated or disposed of at an approved facility. Documentation for disposal of impacted

COPY

soil and results of all laboratory testing shall be submitted to Ecology following completion of activities. If previously unknown areas of soil with hydrocarbon contamination exceeding MTCA Method A cleanup levels are discovered during site activities, (1) Ecology must be notified, (2) the impacted soil will be removed as practicable, and (3) additional impacted soil left on the Site will be characterized and recorded in an addendum to this Restrictive Covenant.

Section 2 - Monitoring well AGW-6 must be sampled semi-annually, five times beginning September 1996. Any values of TPHG, TPHD, and BTEX exceeding Method A cleanup levels for groundwater must be reported to Ecology. Activities at the Site which interfere with the groundwater monitoring are prohibited. If construction or other activities require relocation of AGW-6, Ecology's prior approval must be obtained. Ecology's prior approval is not required for modifications to the surface elevation only of AGW-6 that do not affect sampling or monitoring.

Section 3 - The owner of the Site must give written notice to Ecology, or to a successor agency, of the owner's intent to convey interest in the Site.

Section 4 - The owner must notify and obtain approval from Ecology, or from a successor agency, prior to any use of the Site that is inconsistent with the terms of this Restrictive Covenant. Public notice and comment may be sought by Ecology, or a successor agency, prior to the approval of the proposed change.

Section 5 - The owner shall allow authorized representatives of Ecology, or from a successor agency, the right to enter the Site at reasonable times for the purpose of evaluating compliance with the terms of this Restrictive Covenant.

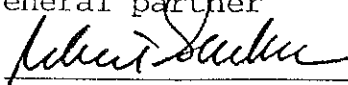
Section 6 - The owner of the Site and the owner's assigns and successors in interest reserve the right under WAC 173-340-720 and WAC 173-340-440 to record an instrument which provides that this Restrictive Covenant shall no longer limit use of the Site or be of any further force or effect. However, such instrument may be recorded only with the consent of Ecology, or of a successor agency. Public notice and comment may be sought by Ecology, or a successor agency, prior to recording of such an instrument.

DATED this 26th day of July, 1996

VILLAGE/SEATTLE PARTNERS, a California general partnership

By: K & I ASSOCIATES, L.P., a California limited partnership,  
its managing general partner

By: VPI, Inc., a California corporation,  
its general partner

By:   
Robert Isackson  
President

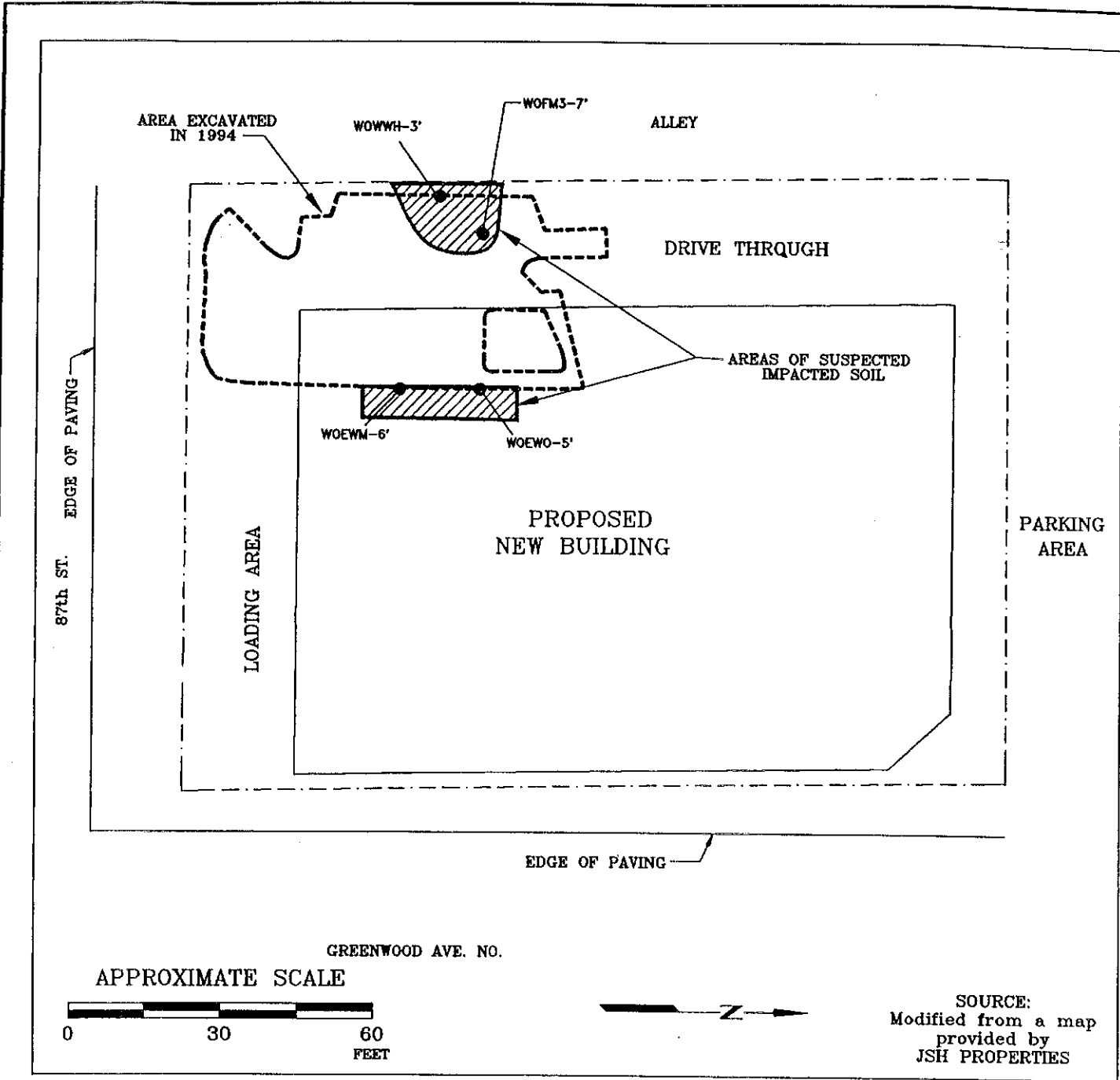
**EXHIBIT A**

Legal description of that certain real property located at 8701 Greenwood Avenue North, City of Seattle, County of King, State of Washington:

Lots 5 and 6, Block 1, Greenwood Park Third Addition to the City of Seattle, according to the plat recorded in Volume 18 of Plats, page 14, in King County, Washington; EXCEPT the East 15 Feet thereof conveyed to King County for road purposes by Deeds recorded under Auditor's File No. 2579428 and 2582718.

SUBJECT TO: Easements, restrictions and reservations of record, if any.

INCLUDING,  
Lot 4, Block 1, Greenwood Park Third Addition to the City of Seattle, according to plat recorded in Volume 18 of Plats, page 14, in King County, Washington, EXCEPT the East 15 Feet condemned for Greenwood Avenue under King County Superior Court Cause No. 238428.



SOURCE:  
Modified from a map  
provided by  
JSH PROPERTIES

FN 31001003

**EXPLANATION**

- Soil Sample Location and Identification
- WOFM3-7'
- Upper Limit of Excavation

**EXHIBIT B**



**AREAS OF SUSPECTED  
IMPACTED SOIL**  
FORMER TEXACO FACILITY 63-232-0037  
8701 Greenwood Avenue North  
Seattle, Washington

PROJECT NO.  
31001  
PLATE  
P-4  
DATE: 12/28/96

CALIFORNIA ALL-PURPOSE ACKNOWLEDGMENT

No. 5907


State of California

County of San Francisco

On July 26, 1996 before me, Debra L. Murray, Notary Public  
DATE NAME, TITLE OF OFFICER - E.G. "JANE DOE, NOTARY PUBLIC"

personally appeared Robert Isackson  
NAME(S) OF SIGNER(S)

personally known to me - OR -  proved to me on the basis of satisfactory evidence to be the person(s) whose name(s) is/are subscribed to the within instrument and acknowledged to me that he/she/they executed the same in his/her/their authorized capacity(ies), and that by his/her/their signature(s) on the instrument the person(s), or the entity upon behalf of which the person(s) acted, executed the instrument.



WITNESS my hand and official seal.

Debra L. Murray  
SIGNATURE OF NOTARY

OPTIONAL

Though the data below is not required by law, it may prove valuable to persons relying on the document and could prevent fraudulent reattachment of this form.

CAPACITY CLAIMED BY SIGNER

- INDIVIDUAL
- CORPORATE OFFICER  
President, VPI, Inc.  
TITLE(S)
- PARTNER(S)
- LIMITED
- GENERAL
- ATTORNEY-IN-FACT
- TRUSTEE(S)
- GUARDIAN/CONSERVATOR
- OTHER: \_\_\_\_\_

DESCRIPTION OF ATTACHED DOCUMENT

Restrictive Covenant  
TITLE OR TYPE OF DOCUMENT

4 + notary page  
NUMBER OF PAGES

7/26/96  
DATE OF DOCUMENT

N/A  
SIGNER(S) OTHER THAN NAMED ABOVE

SIGNER IS REPRESENTING:  
NAME OF PERSON(S) OR ENTITY(IES)  
Village/Seattle Partners

TEXACO STATION # 63-232-0037

LUST # 2298

Seattle.

RECEIVED

JAN 25 1999



DEPT OF ECOLOGY

January 14, 1999

Mr. Roger Nye  
Washington State Department of Ecology  
3190 160th Avenue SE  
Bellevue, Washington 98008

**Subject:** Request for Review, Former Texaco Facility 63-232-0037, 8701 Greenwood Avenue North, Seattle, Washington

Dear Mr. Nye:

This letter has been prepared to request review of the site data recently submitted to your office describing results of groundwater monitoring and sampling activities at the site referenced above. Groundwater sampling activities have been conducted on a quarterly basis following issuance of a conditional no further action determination for the site in July 1996.

#### Background

Prior to 1994, the site had historically operated as a retail gasoline service station. In 1995 the property was sold and subsequently redeveloped as a Walgreen's retail facility.

Prior to construction, environmental assessment and remediation activities were conducted to remove hydrocarbon-impacted soil and groundwater beneath the site. In January 1996, an Independent Remedial Action Report summarizing results of the site activities was prepared by Environmental Resolutions, Inc. (ERI), and submitted to your office for review under the Independent Remedial Action Program (IRAP).

On July 31, 1996, a no further action letter was issued for the site indicating that no further cleanup action would be required. One condition of the no further action determination was that groundwater samples be collected from a single remaining well, AGW-6, and submitted for hydrocarbon analyses on a twice-yearly basis to monitor groundwater conditions. During construction of the new building AGW-6 was inadvertently destroyed by the building contractor and subsequently replaced with a new well, MW8 at approximately the same location. Groundwater samples have since been collected from MW8 on a quarterly basis beginning in August 1997. The most recent sampling event was conducted in August 1998.

#### Sample Results

Review of quarterly sampling results indicates that petroleum hydrocarbon concentrations in groundwater samples collected from MW8 have remained below Model Toxics Control Act (MTCA) Method A Cleanup Levels for each of the last four quarters. In addition, hydrocarbon concentrations in samples collected from both AGW-6 and MW8 have been below MTCA Method A Cleanup Levels in all but one of ten sampling events conducted since




June 1995. Results of these sampling events are summarized in the most recent groundwater sampling report prepared by ERI dated November 25, 1998.

Based on the laboratory results of recent and historic sampling events, it appears that hydrocarbon concentrations in groundwater beneath the site have successfully been reduced to below MTCA Method A Cleanup Levels. Therefore, Equiva hereby requests that the requirement for continued groundwater sampling be removed and that authorization be given to decommission remaining monitoring well MW8 in accordance with applicable requirements.

We appreciate your assistance on this project. Please call if you have questions.

Sincerely,

A handwritten signature in black ink, appearing to read "Jeff Goold", written in a cursive style.

Jeff Goold  
Project Coordinator

## **APPENDIX C: REGULATORY DATABASE REPORT**

---

**Maninder Singh - Expansion**

8701 Greenwood Ave N  
SEATTLE, WA 98103

Inquiry Number: 6188760.2s  
September 25, 2020

# The EDR Radius Map™ Report with GeoCheck®



6 Armstrong Road, 4th floor  
Shelton, CT 06484  
Toll Free: 800.352.0050  
[www.edrnet.com](http://www.edrnet.com)

# TABLE OF CONTENTS

<u>SECTION</u>	<u>PAGE</u>
Executive Summary .....	ES1
Overview Map .....	2
Detail Map .....	3
Map Findings Summary .....	4
Map Findings .....	8
Orphan Summary .....	604
Government Records Searched/Data Currency Tracking .....	GR-1
 <b><u>GEOCHECK ADDENDUM</u></b>	
Physical Setting Source Addendum .....	A-1
Physical Setting Source Summary .....	A-2
Physical Setting Source Map .....	A-45
Physical Setting Source Map Findings .....	A-46
Physical Setting Source Records Searched .....	PSGR-1

*Thank you for your business.*  
Please contact EDR at 1-800-352-0050  
with any questions or comments.

#### Disclaimer - Copyright and Trademark Notice

This Report contains certain information obtained from a variety of public and other sources reasonably available to Environmental Data Resources, Inc. It cannot be concluded from this Report that coverage information for the target and surrounding properties does not exist from other sources. **NO WARRANTY EXPRESSED OR IMPLIED, IS MADE WHATSOEVER IN CONNECTION WITH THIS REPORT. ENVIRONMENTAL DATA RESOURCES, INC. SPECIFICALLY DISCLAIMS THE MAKING OF ANY SUCH WARRANTIES, INCLUDING WITHOUT LIMITATION, MERCHANTABILITY OR FITNESS FOR A PARTICULAR USE OR PURPOSE. ALL RISK IS ASSUMED BY THE USER. IN NO EVENT SHALL ENVIRONMENTAL DATA RESOURCES, INC. BE LIABLE TO ANYONE, WHETHER ARISING OUT OF ERRORS OR OMISSIONS, NEGLIGENCE, ACCIDENT OR ANY OTHER CAUSE, FOR ANY LOSS OF DAMAGE, INCLUDING, WITHOUT LIMITATION, SPECIAL, INCIDENTAL, CONSEQUENTIAL, OR EXEMPLARY DAMAGES. ANY LIABILITY ON THE PART OF ENVIRONMENTAL DATA RESOURCES, INC. IS STRICTLY LIMITED TO A REFUND OF THE AMOUNT PAID FOR THIS REPORT.** Purchaser accepts this Report "AS IS". Any analyses, estimates, ratings, environmental risk levels or risk codes provided in this Report are provided for illustrative purposes only, and are not intended to provide, nor should they be interpreted as providing any facts regarding, or prediction or forecast of, any environmental risk for any property. Only a Phase I Environmental Site Assessment performed by an environmental professional can provide information regarding the environmental risk for any property. Additionally, the information provided in this Report is not to be construed as legal advice.

Copyright 2020 by Environmental Data Resources, Inc. All rights reserved. Reproduction in any media or format, in whole or in part, of any report or map of Environmental Data Resources, Inc., or its affiliates, is prohibited without prior written permission.

EDR and its logos (including Sanborn and Sanborn Map) are trademarks of Environmental Data Resources, Inc. or its affiliates. All other trademarks used herein are the property of their respective owners.

## EXECUTIVE SUMMARY

A search of available environmental records was conducted by Environmental Data Resources, Inc (EDR). The report was designed to assist parties seeking to meet the search requirements of EPA's Standards and Practices for All Appropriate Inquiries (40 CFR Part 312), the ASTM Standard Practice for Environmental Site Assessments (E 1527-13), the ASTM Standard Practice for Environmental Site Assessments for Forestland or Rural Property (E 2247-16), the ASTM Standard Practice for Limited Environmental Due Diligence: Transaction Screen Process (E 1528-14) or custom requirements developed for the evaluation of environmental risk associated with a parcel of real estate.

### TARGET PROPERTY INFORMATION

#### ADDRESS

8701 GREENWOOD AVE N  
SEATTLE, WA 98103

#### COORDINATES

Latitude (North): 47.6929040 - 47° 41' 34.45"  
Longitude (West): 122.3557360 - 122° 21' 20.64"  
Universal Transverse Mercator: Zone 10  
UTM X (Meters): 548345.1  
UTM Y (Meters): 5282151.0  
Elevation: 262 ft. above sea level

### USGS TOPOGRAPHIC MAP ASSOCIATED WITH TARGET PROPERTY

Target Property Map: 6005541 SEATTLE NORTH, WA  
Version Date: 2014  
  
West Map: 6005219 SHILSHOLE BAY, WA  
Version Date: 2014

### AERIAL PHOTOGRAPHY IN THIS REPORT

Portions of Photo from: 20150807  
Source: USDA

MAPPED SITES SUMMARY

Target Property Address:  
8701 GREENWOOD AVE N  
SEATTLE, WA 98103

Click on Map ID to see full detail.

MAP ID	SITE NAME	ADDRESS	DATABASE ACRONYMS	RELATIVE ELEVATION	DIST (ft. & mi.) DIRECTION
<a href="#">A1</a>	TEXACO GREENWOOD SHO	8701 GREENWOOD AVE N	RCRA NonGen / NLR		TP
<a href="#">A2</a>	TEXACO GREENWOOD SHO	8701 GREENWOOD AVE N	FINDS, ECHO		TP
<a href="#">A3</a>	GREENWOOD TEXACO & T	8701 GREENWD N	EDR Hist Auto		TP
<a href="#">A4</a>	J&S PETROLEUM	8701 GREENWOOD	WA RGA LUST		TP
<a href="#">A5</a>	TEXACO DOWNSTREAM 21	8701 GREENWOOD AVE N	WA LUST, WA ICR, WA ALLSITES, WA CSCSL NFA, RCRA...		TP
<a href="#">A6</a>	J & S PETROLEUM	8701 GREENWOOD	WA UST		TP
<a href="#">A7</a>	MORGAN WM	8701 GREENWOOD AVE	EDR Hist Auto		TP
<a href="#">A8</a>	BROWN AND COGHILL	8723 GREENWOOD AVE	EDR Hist Auto	Higher	1 ft.
<a href="#">A9</a>	VANITY CLEANERS	8715 GREENWOOD AVE	EDR Hist Cleaner	Higher	1 ft.
<a href="#">A10</a>	JENSEN HAROLD T	8717 GREENWOOD AVE	EDR Hist Cleaner	Higher	1 ft.
<a href="#">A11</a>	SMI INC TRUST	8733 GREENWOOD AVE N	WA HSL, WA CSCSL, WA ALLSITES, WA SPILLS	Higher	28, 0.005, North
<a href="#">A12</a>	GREENWOOD SERVICE ST	N 87TH & GREENWOOD A	EDR Hist Auto	Higher	51, 0.010, SSE
<a href="#">A13</a>	WELLS HENRY J	8700 GREENWOOD AVE	EDR Hist Auto	Higher	90, 0.017, SE
<a href="#">B14</a>	BROWN AND COGHILL	8728 GREENWOOD AVE	EDR Hist Auto	Higher	99, 0.019, NE
<a href="#">A15</a>	MOORE ALFD H	8704 GREENWOOD AVE	EDR Hist Auto	Higher	107, 0.020, East
<a href="#">A16</a>	SAFEGWAY STORE 1845	8704 GREENWOOD AVE N	WA LUST, WA ALLSITES, WA CSCSL NFA, FINDS, ECHO,...	Higher	107, 0.020, East
<a href="#">A17</a>	SAFEGWAY STORE 1845	8704 GREENWOOD AVE N	RCRA NonGen / NLR	Higher	107, 0.020, East
<a href="#">A18</a>	SAFEGWAY GREENWOOD	8704 GREENWOOD AVE N	WA UST	Higher	107, 0.020, East
<a href="#">A19</a>	SAFEGWAY GREENWOOD	8704 GREENWOOD AVE N	WA VCP	Higher	107, 0.020, East
<a href="#">C20</a>	GREENWOOD FARMERS MA	8601 GREENWOOD AVE	EDR Hist Auto	Higher	124, 0.023, South
<a href="#">C21</a>	GREENWOOD AUTO REBUI	8612 GREENWOOD AVE	EDR Hist Auto	Higher	124, 0.023, SSE
<a href="#">C22</a>	GREENWOOD GULF SERVI	8555 GREENWOOD AVE N	EDR Hist Auto	Higher	147, 0.028, South
<a href="#">C23</a>	GREENWOOD GULL SERVI	8553 GREENWOOD AVE N	EDR Hist Auto	Higher	147, 0.028, South
<a href="#">C24</a>	GREENWOOD TOWERS	8551 GREENWOOD AVE N	WA ALLSITES, WA CSCSL NFA	Higher	148, 0.028, South
<a href="#">C25</a>	GREENWOOD TOWERS	8551 GREENWOOD AVE.	WA ICR	Higher	148, 0.028, South
<a href="#">C26</a>	GREENWOOD TOWERS	8551 GREENWOOD AVE N	WA VCP	Higher	148, 0.028, South
<a href="#">B27</a>	MODEL AUTOMOTIVE SER	8749-51 GREENWOOD N	EDR Hist Auto	Higher	230, 0.044, North
<a href="#">B28</a>	MODEL AUTOMOTIVE SER	8751 GREENWOOD AVE N	EDR Hist Auto	Higher	231, 0.044, North
<a href="#">29</a>	SHAIN AND TAYLOR	8558 GREENWOOD AVE	EDR Hist Auto	Higher	348, 0.066, SSE
<a href="#">30</a>	GARDNER LEONAL P	8539 PHINNEY AVE N	EDR Hist Cleaner	Higher	407, 0.077, SE
<a href="#">31</a>	C & O PROPERTIES INC	8746 PHNNEY AVE N AP	EDR Hist Auto	Higher	470, 0.089, ENE
<a href="#">D32</a>	NORTH END AUTO SERVI	8536 GREENWOOD	EDR Hist Auto	Higher	572, 0.108, South
<a href="#">D33</a>	GREENWOOD GARAGE	8531 GREENWOOD AVE	EDR Hist Auto	Higher	589, 0.112, South
<a href="#">D34</a>	BANNER CLEANERS	8531 GREENWOOD AVE N	EDR Hist Cleaner	Higher	589, 0.112, South
<a href="#">D35</a>	SELF SERVICE LAUNDRY	8529 GREENWOOD AVE	EDR Hist Cleaner	Higher	596, 0.113, South
<a href="#">E36</a>	AT&T WIRELESS GREENW	200 N 85TH ST	WA ALLSITES, FINDS	Higher	637, 0.121, SSW
<a href="#">E37</a>	GREENWOOD CLEANERS A	144 N 85TH	EDR Hist Cleaner	Higher	653, 0.124, SSW
<a href="#">E38</a>	GREENWOOD TIRE SHOP	148 N 85TH	EDR Hist Auto	Higher	653, 0.124, SSW
<a href="#">E39</a>	BARTELLS 9	120 N 85TH ST	WA ALLSITES, RCRA NonGen / NLR, FINDS, ECHO	Higher	686, 0.130, SSW



MAPPED SITES SUMMARY

Target Property Address:  
8701 GREENWOOD AVE N  
SEATTLE, WA 98103

Click on Map ID to see full detail.

MAP ID	SITE NAME	ADDRESS	DATABASE ACRONYMS	RELATIVE ELEVATION	DIST (ft. & mi.) DIRECTION
40	SHEA GREENWOOD APART	320 N 85TH ST	WA ALLSITES, WA ASBESTOS, WA NPDES	Higher	697, 0.132, SSE
F41	9039 GREENWOOD	9039 GREENWOOD AVE N	WA ALLSITES	Higher	711, 0.135, North
F42	ARTCRAFT PRINTING CO	9041 GREENWOOD AVE N	WA ALLSITES, RCRA NonGen / NLR, FINDS, ECHO, CA...	Higher	811, 0.154, North
G43	FRED MEYER INC SEATT	100 NW 85TH ST	WA UST, WA SWRCY, WA ALLSITES, WA ASBESTOS	Higher	841, 0.159, SW
G44	2011 ARTERIAL NNW 85	NNW 85TH ST FROM 15T	WA ALLSITES	Higher	841, 0.159, SW
H45	LITHO CRAFT INC	504 N 85TH ST	WA ALLSITES, RCRA NonGen / NLR, FINDS, ECHO, NY...	Higher	1021, 0.193, SE
46	SEATTLE PARKS GREENW	602 87TH ST N	WA UST, WA ALLSITES, RCRA NonGen / NLR, FINDS,...	Higher	1053, 0.199, East
I47	GULL STATION 1230	134 NW 85TH	WA LUST, WA UST, WA ALLSITES, WA CSCSL NFA	Higher	1082, 0.205, SW
H48	GREER LUMBER & HARDW	522 NORTH 85TH ST	WA UST, WA ALLSITES	Higher	1133, 0.215, SE
J49	NORTHWEST VALET CLEA	8301 GREENWOOD AVE N	WA ALLSITES, RCRA NonGen / NLR, FINDS, ECHO, WA...	Higher	1173, 0.222, South
K50	SHELL	600 N. 85TH ST.	WA LUST, WA ICR, WA ALLSITES, WA CSCSL NFA	Higher	1298, 0.246, ESE
K51	EAST GREENWOOD SHELL	600 N 85TH ST	WA UST	Higher	1298, 0.246, ESE
I52	DAVES ARCO	155 NW 85TH	WA CSCSL, WA LUST, WA UST, WA ALLSITES	Higher	1301, 0.246, SW
I53	ARCO 0977	155 NW 85TH	WA VCP	Higher	1301, 0.246, SW
J54	GREENWOOD MIXED USE	8214 GREENWOOD AVE N	WA VCP	Higher	1307, 0.248, South
J55	GREENWOOD MIXED USE	8214 GREENWOOD AVE N	WA INST CONTROL, WA ALLSITES, WA CSCSL NFA	Higher	1307, 0.248, South
56	ONE STOP GREENWOOD A	8208 GREENWOOD AVE N	WA ALLSITES, RCRA NonGen / NLR, FINDS, ECHO	Higher	1385, 0.262, South
L57	EATON RESIDENCE	152 NW 84TH ST	WA ALLSITES, WA CSCSL NFA	Higher	1399, 0.265, SW
L58	EATON RESIDENCE	152 NW 84TH ST	WA VCP	Higher	1399, 0.265, SW
59	RESIDENTIAL	332 NW 88TH ST.	WA ICR, WA SPILLS	Lower	1510, 0.286, West
K60	JET CITY AUTO INC	8507 FREMONT AVE N	WA ALLSITES, RCRA NonGen / NLR, FINDS, ECHO	Higher	1515, 0.287, ESE
61	ROSSOE ENERGY SYSTEM	9201 FREMONT AVE N	WA CSCSL, WA LUST, WA ALLSITES	Higher	1701, 0.322, NE
M62	GABELS CUSTOM REFINI	344 NW 85TH ST	WA ALLSITES	Higher	1720, 0.326, WSW
63	ROTHWELL HEATING OIL	511 N 95TH ST	WA CSCSL, WA ALLSITES	Higher	1823, 0.345, NNE
M64	ROTUNA PROPERTY	1701 NW 85TH ST	WA CSCSL, WA LUST, WA ALLSITES, WA CSCSL NFA	Higher	1861, 0.352, WSW
M65	PHIL SALMON CHEVRON	355 NW 85TH ST	WA LUST, WA UST, WA ALLSITES, WA CSCSL NFA, RCRA...	Higher	1884, 0.357, WSW
M66	CHEVRON 1209	6TH AVE & 85TH ST	WA UST, WA ALLSITES	Higher	1934, 0.366, WSW
67	ANDERSON/MAGRUDER/GE	9520 GREENWOOD AVE N	WA UST, WA ALLSITES	Higher	1961, 0.371, North
68	MCCALL HEATING COMPA	631 N. 95TH ST.	WA ICR	Higher	2046, 0.387, NE
N69	VERIZON WIRELESS GRE	7910 GREENWOOD AVE N	WA ALLSITES, FINDS	Higher	2130, 0.403, South
N70	HC AUTO CARE INC GRE	7900 GREENWOOD AVE N	WA UST, WA ALLSITES, RCRA NonGen / NLR, FINDS,...	Higher	2216, 0.420, South
71	SAINT JOHN SCHOOL	120 N 79TH ST	WA ALLSITES, RCRA NonGen / NLR, FINDS, ECHO, WA...	Higher	2287, 0.433, South
72	GREENWOOD AVENUE N T		WA ALLSITES	Higher	2293, 0.434, North
73	VIRGINIA E BROWN	655 NW 85TH	WA ALLSITES, WA SPILLS	Higher	2475, 0.469, WSW
74	ARMORCLAD FLOORS INC	731 N 96TH ST	WA ALLSITES, RCRA NonGen / NLR, FINDS, ECHO	Higher	2573, 0.487, NE
O75	JAPANESE AUTO PARTS	9716 GREENWOOD AVE N	WA CSCSL, WA ALLSITES	Higher	2615, 0.495, North
76	ARCO 6209	950 N 85TH ST	WA CSCSL, WA LUST, WA UST, WA ICR, WA ALLSITES, WA..	Higher	2674, 0.506, ESE
O77	ARNES COLLISION CENT	9731 & 9739 GREENWOO	WA CSCSL, WA ALLSITES	Higher	2726, 0.516, North
78	GREENLAKE SELF STORA	954 N 93RD ST	WA CSCSL, WA ALLSITES, WA ASBESTOS	Higher	2770, 0.525, ENE

MAPPED SITES SUMMARY

Target Property Address:  
8701 GREENWOOD AVE N  
SEATTLE, WA 98103

Click on Map ID to see full detail.

MAP ID	SITE NAME	ADDRESS	DATABASE ACRONYMS	RELATIVE ELEVATION	DIST (ft. & mi.) DIRECTION
79	AURORA AUTO WRECKING	9217 AURORA AVE N	WA CSCSL, WA ALLSITES	Higher	2816, 0.533, ENE
80	CONOCOPHILLIPS 30112	8408 AURORA AVE N	WA CSCSL, WA LUST, WA ALLSITES, RCRA NonGen / NLR,...	Lower	2896, 0.548, ESE
81	BILL GRIGGS C/O CARL	7613 GREENWOOD AVE N	WA CSCSL, WA LUST, WA UST, WA ALLSITES	Higher	2937, 0.556, South
P82	8101 AURORA AVE N	8101 AURORA AVE N	WA CSCSL, WA INST CONTROL, WA ALLSITES	Lower	3085, 0.584, ESE
83	CROW ROOFING & SHEET	9500 AURORA AVE N	WA CSCSL, WA LUST, WA UST, WA ICR, WA ALLSITES	Higher	3237, 0.613, ENE
P84	BAKKERS BETTER MOTOR	8110 AURORA AVE N	WA HSL, WA CSCSL, WA ALLSITES, FINDS	Lower	3254, 0.616, ESE
Q85	HOLMAN ROAD SHELL	9796 HOLMAN RD NW	WA CSCSL, WA LUST, WA Financial Assurance	Lower	3297, 0.624, NNW
R86	AURORA CLEANING MCAB	9743 HOLMAN RD NW	WA HSL, WA CSCSL, WA ALLSITES, FINDS, WA...	Lower	3376, 0.639, NW
Q87	JIFFY LUBE STORE 208	10022 HOLMAN RD NW	WA CSCSL, WA LUST, WA ALLSITES, WA CSCSL NFA, WA...	Lower	3383, 0.641, NNW
R88	KEY BANK MCABEE PROP	9735 HOLMAN RD NW	WA HSL, WA CSCSL, WA ALLSITES, FINDS, WA Inactive...	Lower	3421, 0.648, NW
89	PLAZA ONE HOUR CLEAN	9741 HOLMAN RD NW	WA HSL, WA CSCSL, WA ALLSITES, RCRA NonGen / NLR,...	Lower	3516, 0.666, NW
90	SEATTLE FIRE STATION	7304 GREENWOOD AVE N	WA CSCSL, WA LUST, WA UST, WA ICR, WA ALLSITES, WA..	Higher	3819, 0.723, South
91	EZ MART	9201 HOLMAN RD NW	WA CSCSL, WA LUST, WA UST, WA ALLSITES	Higher	4250, 0.805, WNW
92	NORTH SERVICE CENTER	1300 N 97TH ST	RCRA-SQG, WA CSCSL, WA LUST, WA SWRCY, WA...	Higher	4332, 0.820, NE
93	IRONWOOD REAL ESTATE	7918 GREEN LAKE DR N	WA CSCSL, WA ALLSITES	Lower	4408, 0.835, ESE
S94	MOBIL STATION 99 CHT	7323 AURORA AVE N	WA CSCSL, WA ALLSITES	Lower	4516, 0.855, SE
S95	PET PROS	7216 AURORA AVE N	WA CSCSL, WA LUST, WA UST, WA ALLSITES	Lower	4729, 0.896, SE
T96	B & H TURBOS	7223 AURORA AVE N	WA CSCSL, WA UST, WA ALLSITES, RCRA NonGen / NLR,...	Lower	4786, 0.906, SSE
T97	TEXACO STATION 12152	7200 AURORA AVE N	WA CSCSL, WA LUST, WA ICR, WA ALLSITES, WA SPILLS,...	Lower	4835, 0.916, SE
98	SEATTLE ROW N 105TH	10501 AURORA AVE N	WA CSCSL, WA ALLSITES	Higher	5052, 0.957, NNE
99	NATIONAL DRYCLEANERS	8747 HOLMAN RD NW	WA CSCSL, WA ALLSITES, RCRA NonGen / NLR, FINDS,...	Higher	5083, 0.963, West

## EXECUTIVE SUMMARY

### TARGET PROPERTY SEARCH RESULTS

The target property was identified in the following records. For more information on this property see page 8 of the attached EDR Radius Map report:

Site	Database(s)	EPA ID
TEXACO GREENWOOD SHO 8701 GREENWOOD AVE N SEATTLE, WA 98103	RCRA NonGen / NLR EPA ID:: WAD988516928	WAD988516928
TEXACO GREENWOOD SHO 8701 GREENWOOD AVE N SEATTLE, WA 98103	FINDS Registry ID:: 110017774194  ECHO Registry ID: 110017774194	N/A
GREENWOOD TEXACO & T 8701 GREENWD N SEATTLE, WA 98103	EDR Hist Auto	N/A
J&S PETROLEUM 8701 GREENWOOD SEATTLE, WA	WA RGA LUST Facility ID: 2298 Facility ID: 4440	N/A
TEXACO DOWNSTREAM 21 8701 GREENWOOD AVE N SEATTLE, WA 98103	WA LUST Database: LUST, Date of Government Version: 05/12/2020 Release Date: 06/12/1991 LUST Date: 07/31/1996 Facility Status: LUST - NFA Ground Water: Confirmed Above Cleanup Levels Cleanup Site ID: 6416 Soil: Confirmed Above Cleanup Levels Facility ID: 63538329  WA ICR Contaminants Found at Site: 6 Type of Report Ecology Received: I Type of Report Ecology Received: F Date Ecology Received Report: 01/25/99 Date Ecology Received Report: 07/02/98 Date Ecology Received Report: 05/04/98 Date Ecology Received Report: 02/02/98 Date Ecology Received Report: 11/17/95 <i>*Additional key fields are available in the Map Findings section</i> Media Contaminated: GW,S Media Contaminated: GW  WA ALLSITES Facility Id: 63538329  WA CSCSL NFA	WAD988503116

## EXECUTIVE SUMMARY

CS Id: 6416  
Facility/Site Id: 63538329  
Soil: Confirmed Above Cleanup Levels  
NFA Date: 07/31/1996  
Groundwater: Confirmed Above Cleanup Levels  
Contaminant Name: Benzene  
Contaminant Name: Non-Halogenated Solvents  
Contaminant Name: Petroleum-Diesel  
Contaminant Name: Petroleum-Gasoline

RCRA NonGen / NLR  
EPA ID:: WAD988503116

FINDS  
Registry ID:: 110005373176

ECHO  
Registry ID: 110005373176

WA MANIFEST  
Facility Site ID Number: 63538329  
Gen Status CD: XQG  
EPA ID: WAD988503116

J & S PETROLEUM  
8701 GREENWOOD  
SEATTLE, WA 98103

WA UST  
Facility ID: 63538329  
Tank Status: Removed  
Site Id: 4440

N/A

MORGAN WM  
8701 GREENWOOD AVE  
SEATTLE, WA

EDR Hist Auto

N/A

### DATABASES WITH NO MAPPED SITES

No mapped sites were found in EDR's search of available ("reasonably ascertainable ") government records either on the target property or within the search radius around the target property for the following databases:

### STANDARD ENVIRONMENTAL RECORDS

#### ***Federal NPL site list***

NPL..... National Priority List  
Proposed NPL..... Proposed National Priority List Sites  
NPL LIENS..... Federal Superfund Liens

#### ***Federal Delisted NPL site list***

Delisted NPL..... National Priority List Deletions

## EXECUTIVE SUMMARY

### ***Federal CERCLIS list***

FEDERAL FACILITY..... Federal Facility Site Information listing  
SEMS..... Superfund Enterprise Management System

### ***Federal CERCLIS NFRAP site list***

SEMS-ARCHIVE..... Superfund Enterprise Management System Archive

### ***Federal RCRA CORRACTS facilities list***

CORRACTS..... Corrective Action Report

### ***Federal RCRA non-CORRACTS TSD facilities list***

RCRA-TSDF..... RCRA - Treatment, Storage and Disposal

### ***Federal RCRA generators list***

RCRA-LQG..... RCRA - Large Quantity Generators  
RCRA-VSQG..... RCRA - Very Small Quantity Generators (Formerly Conditionally Exempt Small Quantity Generators)

### ***Federal institutional controls / engineering controls registries***

LUCIS..... Land Use Control Information System  
US ENG CONTROLS..... Engineering Controls Sites List  
US INST CONTROLS..... Institutional Controls Sites List

### ***Federal ERNS list***

ERNS..... Emergency Response Notification System

### ***State and tribal landfill and/or solid waste disposal site lists***

WA SWF/LF..... Solid Waste Facility Database

### ***State and tribal leaking storage tank lists***

INDIAN LUST..... Leaking Underground Storage Tanks on Indian Land

### ***State and tribal registered storage tank lists***

FEMA UST..... Underground Storage Tank Listing  
WA AST..... Aboveground Storage Tank Locations  
INDIAN UST..... Underground Storage Tanks on Indian Land

### ***State and tribal voluntary cleanup sites***

INDIAN VCP..... Voluntary Cleanup Priority Listing

### ***State and tribal Brownfields sites***

WA BROWNFIELDS..... Brownfields Sites Listing

# EXECUTIVE SUMMARY

## ADDITIONAL ENVIRONMENTAL RECORDS

### **Local Brownfield lists**

US BROWNFIELDS..... A Listing of Brownfields Sites

### **Local Lists of Landfill / Solid Waste Disposal Sites**

WA SWTIRE..... Solid Waste Tire Facilities  
INDIAN ODI..... Report on the Status of Open Dumps on Indian Lands  
ODI..... Open Dump Inventory  
DEBRIS REGION 9..... Torres Martinez Reservation Illegal Dump Site Locations  
IHS OPEN DUMPS..... Open Dumps on Indian Land

### **Local Lists of Hazardous waste / Contaminated Sites**

US HIST CDL..... Delisted National Clandestine Laboratory Register  
WA CDL..... Clandestine Drug Lab Contaminated Site List  
WA HIST CDL..... List of Sites Contaminated by Clandestine Drug Labs  
US CDL..... National Clandestine Laboratory Register  
WA PFAS..... PFAS Contamination Site Location Listing  
WA AQUEOUS FOAM..... Firefighting Foam Incidents

### **Local Land Records**

LIENS 2..... CERCLA Lien Information

### **Records of Emergency Release Reports**

HMIRS..... Hazardous Materials Information Reporting System  
WA SPILLS 90..... SPILLS 90 data from FirstSearch

### **Other Ascertainable Records**

FUDS..... Formerly Used Defense Sites  
DOD..... Department of Defense Sites  
SCRD DRYCLEANERS..... State Coalition for Remediation of Drycleaners Listing  
US FIN ASSUR..... Financial Assurance Information  
EPA WATCH LIST..... EPA WATCH LIST  
2020 COR ACTION..... 2020 Corrective Action Program List  
TSCA..... Toxic Substances Control Act  
TRIS..... Toxic Chemical Release Inventory System  
SSTS..... Section 7 Tracking Systems  
ROD..... Records Of Decision  
RMP..... Risk Management Plans  
RAATS..... RCRA Administrative Action Tracking System  
PRP..... Potentially Responsible Parties  
PADS..... PCB Activity Database System  
ICIS..... Integrated Compliance Information System  
FTTS..... FIFRA/ TSCA Tracking System - FIFRA (Federal Insecticide, Fungicide, & Rodenticide Act)/TSCA (Toxic Substances Control Act)  
MLTS..... Material Licensing Tracking System  
COAL ASH DOE..... Steam-Electric Plant Operation Data



## EXECUTIVE SUMMARY

COAL ASH EPA.....	Coal Combustion Residues Surface Impoundments List
PCB TRANSFORMER.....	PCB Transformer Registration Database
RADINFO.....	Radiation Information Database
HIST FTTS.....	FIFRA/TSCA Tracking System Administrative Case Listing
DOT OPS.....	Incident and Accident Data
CONSENT.....	Superfund (CERCLA) Consent Decrees
INDIAN RESERV.....	Indian Reservations
FUSRAP.....	Formerly Utilized Sites Remedial Action Program
UMTRA.....	Uranium Mill Tailings Sites
LEAD SMELTERS.....	Lead Smelter Sites
US AIRS.....	Aerometric Information Retrieval System Facility Subsystem
US MINES.....	Mines Master Index File
ABANDONED MINES.....	Abandoned Mines
UXO.....	Unexploded Ordnance Sites
DOCKET HWC.....	Hazardous Waste Compliance Docket Listing
FUELS PROGRAM.....	EPA Fuels Program Registered Listing
WA AIRS.....	Washington Emissions Data System
WA COAL ASH.....	Coal Ash Disposal Site Listing
WA UIC.....	Underground Injection Wells Listing
MINES MRDS.....	Mineral Resources Data System

### EDR HIGH RISK HISTORICAL RECORDS

#### ***EDR Exclusive Records***

EDR MGP..... EDR Proprietary Manufactured Gas Plants

### EDR RECOVERED GOVERNMENT ARCHIVES

#### ***Exclusive Recovered Govt. Archives***

WA RGA HWS..... Recovered Government Archive State Hazardous Waste Facilities List  
WA RGA LF..... Recovered Government Archive Solid Waste Facilities List

### SURROUNDING SITES: SEARCH RESULTS

Surrounding sites were identified in the following databases.

Elevations have been determined from the USGS Digital Elevation Model and should be evaluated on a relative (not an absolute) basis. Relative elevation information between sites of close proximity should be field verified. Sites with an elevation equal to or higher than the target property have been differentiated below from sites with an elevation lower than the target property. Page numbers and map identification numbers refer to the EDR Radius Map report where detailed data on individual sites can be reviewed.

Sites listed in ***bold italics*** are in multiple databases.

Unmappable (orphan) sites are not considered in the foregoing analysis.

### STANDARD ENVIRONMENTAL RECORDS

#### ***State- and tribal - equivalent NPL***

## EXECUTIVE SUMMARY

WA HSL: The Hazardous Sites List is a subset of the CSCSL Report. It includes sites which have been assessed and ranked using the Washington Ranking Method (WARM).

A review of the WA HSL list, as provided by EDR, and dated 02/26/2020 has revealed that there are 5 WA HSL sites within approximately 1 mile of the target property.

<u>Equal/Higher Elevation</u>	<u>Address</u>	<u>Direction / Distance</u>	<u>Map ID</u>	<u>Page</u>
<b>SMI INC TRUST</b> Facility Type: Hazardous Sites List FSID Number: 74731271 Facility Status: Awaiting Cleanup	<b>8733 GREENWOOD AVE N</b>	<b>N 0 - 1/8 (0.005 mi.)</b>	<b>A11</b>	<b>70</b>
<b>Lower Elevation</b>	<b>Address</b>	<b>Direction / Distance</b>	<b>Map ID</b>	<b>Page</b>
<b>BAKKERS BETTER MOTOR</b> Facility Type: Hazardous Sites List FSID Number: 85171367 Facility Status: Awaiting Cleanup	<b>8110 AURORA AVE N</b>	<b>ESE 1/2 - 1 (0.616 mi.)</b>	<b>P84</b>	<b>392</b>
<b>AURORA CLEANING MCAB</b> Facility Type: Hazardous Sites List FSID Number: 19408 Facility Status: Awaiting Cleanup	<b>9743 HOLMAN RD NW</b>	<b>NW 1/2 - 1 (0.639 mi.)</b>	<b>R86</b>	<b>399</b>
<b>KEY BANK MCABEE PROP</b> Facility Type: Hazardous Sites List FSID Number: 4706 Facility Status: Cleanup Started	<b>9735 HOLMAN RD NW</b>	<b>NW 1/2 - 1 (0.648 mi.)</b>	<b>R88</b>	<b>409</b>
<b>PLAZA ONE HOUR CLEAN</b> Facility Type: Hazardous Sites List FSID Number: 11118 Facility Status: Awaiting Cleanup	<b>9741 HOLMAN RD NW</b>	<b>NW 1/2 - 1 (0.666 mi.)</b>	<b>89</b>	<b>413</b>

### **State- and tribal - equivalent CERCLIS**

WA CSCSL: The State Hazardous Waste Sites records are the states' equivalent to CERCLIS. These sites may or may not already be listed on the federal CERCLIS list. Priority sites planned for cleanup using state funds (state equivalent of Superfund) are identified along with sites where cleanup will be paid for by potentially responsible parties. The data come from the Department of Ecology's Confirmed & Suspected Contaminated Sites List.

A review of the WA CSCSL list, as provided by EDR, and dated 04/13/2020 has revealed that there are 30 WA CSCSL sites within approximately 1 mile of the target property.

<u>Equal/Higher Elevation</u>	<u>Address</u>	<u>Direction / Distance</u>	<u>Map ID</u>	<u>Page</u>
<b>SMI INC TRUST</b> Site Status: Awaiting Cleanup Clean Up Siteid: 4350 Facility ID: 74731271 Soil: Confirmed Above Cleanup Levels Soil: Suspected Contaminant Name: Conventional Contaminants, Organic Contaminant Name: Halogenated Organics	<b>8733 GREENWOOD AVE N</b>	<b>N 0 - 1/8 (0.005 mi.)</b>	<b>A11</b>	<b>70</b>

## EXECUTIVE SUMMARY

Contaminant Name: Metals Priority Pollutants  
 Contaminant Name: Petroleum Products-Unspecified  
 Surface Water: Suspected

<p><b>DAVES ARCO</b>            Site Status: Cleanup Started            Clean Up Siteid: 8287            Facility ID: 21567246            Soil: Confirmed Above Cleanup Levels            Ground Water: Confirmed Above Cleanup Levels            Contaminant Name: Benzene            Contaminant Name: Lead            Contaminant Name: Non-Halogenated Solvents            Contaminant Name: Petroleum-Gasoline</p>	<p><b>155 NW 85TH</b></p>	<p><b>SW 1/8 - 1/4 (0.246 mi.)</b></p>	<p><b>I52</b></p>	<p><b>223</b></p>
<p><b>ROSSOE ENERGY SYSTEM</b>            Site Status: Cleanup Started            Clean Up Siteid: 8021            Facility ID: 14167479            Soil: Confirmed Above Cleanup Levels            Contaminant Name: Petroleum-Diesel            Contaminant Name: Petroleum-Gasoline</p>	<p><b>9201 FREMONT AVE N</b></p>	<p><b>NE 1/4 - 1/2 (0.322 mi.)</b></p>	<p><b>61</b></p>	<p><b>252</b></p>
<p><b>ROTHWELL HEATING OIL</b>            Site Status: Awaiting Cleanup            Clean Up Siteid: 14506            Facility ID: 57064            Soil: Confirmed Above Cleanup Levels            Ground Water: Suspected            Contaminant Name: Petroleum-Diesel            Surface Water: Suspected</p>	<p><b>511 N 95TH ST</b></p>	<p><b>NNE 1/4 - 1/2 (0.345 mi.)</b></p>	<p><b>63</b></p>	<p><b>255</b></p>
<p><b>ROTUNA PROPERTY</b>            Site Status: Cleanup Started            Clean Up Siteid: 8104            Facility ID: 15627325            Soil: Confirmed Above Cleanup Levels            Contaminant Name: Petroleum-Other</p>	<p><b>1701 NW 85TH ST</b></p>	<p><b>WSW 1/4 - 1/2 (0.352 mi.)</b></p>	<p><b>M64</b></p>	<p><b>256</b></p>
<p><b>JAPANESE AUTO PARTS</b>            Site Status: Cleanup Started            Clean Up Siteid: 2823            Facility ID: 2535            Soil: Suspected            Soil: Confirmed Above Cleanup Levels            Contaminant Name: Metals Priority Pollutants            Contaminant Name: Petroleum Products-Unspecified            Surface Water: Suspected</p>	<p><b>9716 GREENWOOD AVE N</b></p>	<p><b>N 1/4 - 1/2 (0.495 mi.)</b></p>	<p><b>O75</b></p>	<p><b>312</b></p>
<p><b>ARCO 6209</b>            Site Status: Cleanup Started            Clean Up Siteid: 11220            Facility ID: 95874764            Soil: Confirmed Above Cleanup Levels            Ground Water: Confirmed Above Cleanup Levels            Contaminant Name: Benzene            Contaminant Name: Non-Halogenated Solvents            Contaminant Name: Other Non-Halogenated Organics            Contaminant Name: Petroleum-Gasoline</p>	<p><b>950 N 85TH ST</b></p>	<p><b>ESE 1/2 - 1 (0.506 mi.)</b></p>	<p><b>76</b></p>	<p><b>313</b></p>
<p><b>ARNES COLLISION CENT</b></p>	<p><b>9731 &amp; 9739 GREENWOO</b></p>	<p><b>N 1/2 - 1 (0.516 mi.)</b></p>	<p><b>O77</b></p>	<p><b>328</b></p>





## EXECUTIVE SUMMARY

Clean Up Siteid: 3707  
 Facility ID: 85171367  
 Soil: Suspected  
 Soil: Confirmed Above Cleanup Levels  
 Ground Water: Suspected  
 Contaminant Name: Metals - Other  
 Contaminant Name: Metals Priority Pollutants  
 Contaminant Name: Non-Halogenated Solvents  
 Contaminant Name: Petroleum Products-Unspecified  
 Surface Water: Suspected

<b>HOLMAN ROAD SHELL</b>	<b>9796 HOLMAN RD NW</b>	<b>NNW 1/2 - 1 (0.624 mi.)</b>	<b>Q85</b>	<b>394</b>
Site Status: Cleanup Started				
Clean Up Siteid: 6448				
Facility ID: 64651921				
Soil: Confirmed Above Cleanup Levels				
Soil: Below Cleanup Levels				
Ground Water: Confirmed Above Cleanup Levels				
Contaminant Name: Benzene				
Contaminant Name: Metals - Other				
Contaminant Name: Petroleum-Gasoline				
Contaminant Name: Polycyclic Aromatic Hydrocarbons				
<b>AURORA CLEANING MCAB</b>	<b>9743 HOLMAN RD NW</b>	<b>NW 1/2 - 1 (0.639 mi.)</b>	<b>R86</b>	<b>399</b>
Site Status: Awaiting Cleanup				
Clean Up Siteid: 1833				
Facility ID: 19408				
Soil: Confirmed Above Cleanup Levels				
Ground Water: Confirmed Above Cleanup Levels				
Contaminant Name: Halogenated Organics				
<b>JIFFY LUBE STORE 208</b>	<b>10022 HOLMAN RD NW</b>	<b>NNW 1/2 - 1 (0.641 mi.)</b>	<b>Q87</b>	<b>405</b>
Site Status: Awaiting Cleanup				
Clean Up Siteid: 12974				
Facility ID: 37352524				
Soil: Confirmed Above Cleanup Levels				
Contaminant Name: Petroleum-Gasoline				
<b>KEY BANK MCABEE PROP</b>	<b>9735 HOLMAN RD NW</b>	<b>NW 1/2 - 1 (0.648 mi.)</b>	<b>R88</b>	<b>409</b>
Site Status: Cleanup Started				
Clean Up Siteid: 256				
Facility ID: 4706				
Soil: Confirmed Above Cleanup Levels				
Ground Water: Confirmed Above Cleanup Levels				
Contaminant Name: Non-Halogenated Solvents				
Contaminant Name: Petroleum Products-Unspecified				
<b>PLAZA ONE HOUR CLEAN</b>	<b>9741 HOLMAN RD NW</b>	<b>NW 1/2 - 1 (0.666 mi.)</b>	<b>89</b>	<b>413</b>
Site Status: Awaiting Cleanup				
Clean Up Siteid: 1336				
Facility ID: 11118				
Soil: Confirmed Above Cleanup Levels				
Ground Water: Confirmed Above Cleanup Levels				
Contaminant Name: Halogenated Organics				
<b>IRONWOOD REAL ESTATE</b>	<b>7918 GREEN LAKE DR N</b>	<b>ESE 1/2 - 1 (0.835 mi.)</b>	<b>93</b>	<b>491</b>
Site Status: Awaiting Cleanup				
Clean Up Siteid: 14734				
Facility ID: 48281				





## EXECUTIVE SUMMARY

### **State and tribal leaking storage tank lists**

WA LUST: The Leaking Underground Storage Tank Incident Reports contain an inventory of reported leaking underground storage tank incidents. The data come from the Department of Ecology's Leaking Underground Storage Tanks Site List.

A review of the WA LUST list, as provided by EDR, has revealed that there are 7 WA LUST sites within approximately 0.5 miles of the target property.

<u>Equal/Higher Elevation</u>	<u>Address</u>	<u>Direction / Distance</u>	<u>Map ID</u>	<u>Page</u>
<b>SAFEWAY STORE 1845</b> Database: LUST, Date of Government Version: 05/12/2020 Release Date: 09/04/2002 LUST Date: 10/31/2002 Facility Status: LUST - NFA Ground Water: Confirmed Above Cleanup Levels Cleanup Site ID: 6307 Soil: Confirmed Above Cleanup Levels Facility ID: 56679719	<b>8704 GREENWOOD AVE N</b>	<b>E 0 - 1/8 (0.020 mi.)</b>	<b>A16</b>	<b>73</b>
<b>GULL STATION 1230</b> Database: LUST, Date of Government Version: 05/12/2020 Release Date: 01/03/1991 LUST Date: 10/03/2011 Facility Status: LUST - NFA Cleanup Site ID: 8350 Soil: Suspected Soil: Confirmed Above Cleanup Levels Facility ID: 23048428	<b>134 NW 85TH</b>	<b>SW 1/8 - 1/4 (0.205 mi.)</b>	<b>I47</b>	<b>199</b>
<b>SHELL</b> Database: LUST, Date of Government Version: 05/12/2020 Release Date: 05/21/1991 LUST Date: 10/03/2011 Facility Status: LUST - NFA Cleanup Site ID: 11045 Soil: Remediated-Below Facility ID: 91767451	<b>600 N. 85TH ST.</b>	<b>ESE 1/8 - 1/4 (0.246 mi.)</b>	<b>K50</b>	<b>216</b>
<b>DAVES ARCO</b> Database: LUST, Date of Government Version: 05/12/2020 Release Date: 10/30/1989 LUST Date: 10/30/1989 Facility Status: LUST - Cleanup Started Ground Water: Confirmed Above Cleanup Levels Cleanup Site ID: 8287 Soil: Confirmed Above Cleanup Levels Facility ID: 21567246	<b>155 NW 85TH</b>	<b>SW 1/8 - 1/4 (0.246 mi.)</b>	<b>I52</b>	<b>223</b>
<b>ROSSOE ENERGY SYSTEM</b> Database: LUST, Date of Government Version: 05/12/2020 Release Date: 09/01/1993 Release Date: 01/11/1990 LUST Date: 07/01/2011 Facility Status: LUST - Cleanup Started Cleanup Site ID: 8021 Soil: Confirmed Above Cleanup Levels	<b>9201 FREMONT AVE N</b>	<b>NE 1/4 - 1/2 (0.322 mi.)</b>	<b>61</b>	<b>252</b>

## EXECUTIVE SUMMARY

Facility ID: 14167479

**ROTUNA PROPERTY** **1701 NW 85TH ST** **WSW 1/4 - 1/2 (0.352 mi.)** **M64** **256**

Database: LUST, Date of Government Version: 05/12/2020

Release Date: 10/20/1994

LUST Date: 07/01/2011

Facility Status: LUST - Cleanup Started

Cleanup Site ID: 8104

Soil: Confirmed Above Cleanup Levels

Facility ID: 15627325

**PHIL SALMON CHEVRON** **355 NW 85TH ST** **WSW 1/4 - 1/2 (0.357 mi.)** **M65** **257**

Database: LUST, Date of Government Version: 05/12/2020

Release Date: 05/31/1989

LUST Date: 10/03/2011

Facility Status: LUST - NFA

Ground Water: Below Cleanup Levels

Cleanup Site ID: 5136

Soil: Remediated-Below

Soil: Suspected

Surface Water: Confirmed Above Cleanup Levels

Facility ID: 2531

### **State and tribal registered storage tank lists**

WA UST: The Underground Storage Tank database contains registered USTs. USTs are regulated under Subtitle I of the Resource Conservation and Recovery Act (RCRA). The data come from the Department of Ecology's Statewide UST Site/Tank Report.

A review of the WA UST list, as provided by EDR, and dated 05/12/2020 has revealed that there are 7 WA UST sites within approximately 0.25 miles of the target property.

<u>Equal/Higher Elevation</u>	<u>Address</u>	<u>Direction / Distance</u>	<u>Map ID</u>	<u>Page</u>
SAFEWAY GREENWOOD Facility ID: 56679719 Tank Status: Removed Site Id: 601384	8704 GREENWOOD AVE N	E 0 - 1/8 (0.020 mi.)	A18	94
<b>FRED MEYER INC SEATT</b> Facility ID: 39685893 Tank Status: Closed in Place Site Id: 636	<b>100 NW 85TH ST</b>	<b>SW 1/8 - 1/4 (0.159 mi.)</b>	<b>G43</b>	<b>142</b>
<b>SEATTLE PARKS GREENW</b> Facility ID: 35121886 Tank Status: Exempt Site Id: 3796	<b>602 87TH ST N</b>	<b>E 1/8 - 1/4 (0.199 mi.)</b>	<b>46</b>	<b>190</b>
<b>GULL STATION 1230</b> Facility ID: 23048428 Tank Status: Removed Site Id: 7732	<b>134 NW 85TH</b>	<b>SW 1/8 - 1/4 (0.205 mi.)</b>	<b>I47</b>	<b>199</b>
<b>GREER LUMBER &amp; HARDW</b> Facility ID: 31976459 Tank Status: Removed	<b>522 NORTH 85TH ST</b>	<b>SE 1/8 - 1/4 (0.215 mi.)</b>	<b>H48</b>	<b>204</b>

## EXECUTIVE SUMMARY

Site Id: 4729				
<b>EAST GREENWOOD SHELL</b>	<b>600 N 85TH ST</b>	<b>ESE 1/8 - 1/4 (0.246 mi.)</b>	<b>K51</b>	<b>219</b>
Facility ID: 91767451				
Tank Status: Exempt				
Tank Status: Removed				
Site Id: 2524				
<b>DAVES ARCO</b>	<b>155 NW 85TH</b>	<b>SW 1/8 - 1/4 (0.246 mi.)</b>	<b>I52</b>	<b>223</b>
Facility ID: 21567246				
Tank Status: Removed				
Site Id: 1651				

### **State and tribal institutional control / engineering control registries**

WA INST CONTROL: Sites that have institutional controls.

A review of the WA INST CONTROL list, as provided by EDR, and dated 04/13/2020 has revealed that there is 1 WA INST CONTROL site within approximately 0.5 miles of the target property.

<u>Equal/Higher Elevation</u>	<u>Address</u>	<u>Direction / Distance</u>	<u>Map ID</u>	<u>Page</u>
<b>GREENWOOD MIXED USE</b>	<b>8214 GREENWOOD AVE N</b>	<b>S 1/8 - 1/4 (0.248 mi.)</b>	<b>J55</b>	<b>231</b>
Facility Site ID: 5573744				
CS ID: 495				

### **State and tribal voluntary cleanup sites**

WA ICR: These are remedial action reports Ecology has received from either the owner or operator of the site. These actions have been conducted without department oversight or approval and are not under an order or decree.

A review of the WA ICR list, as provided by EDR, and dated 12/01/2002 has revealed that there are 4 WA ICR sites within approximately 0.5 miles of the target property.

<u>Equal/Higher Elevation</u>	<u>Address</u>	<u>Direction / Distance</u>	<u>Map ID</u>	<u>Page</u>
<b>GREENWOOD TOWERS</b>	<b>8551 GREENWOOD AVE.</b>	<b>S 0 - 1/8 (0.028 mi.)</b>	<b>C25</b>	<b>100</b>
Contaminants Found at Site: 6				
Type of Report Ecology Received: F				
Date Ecology Received Report: 10/06/99				
Media Contaminated: S				
<b>SHELL</b>	<b>600 N. 85TH ST.</b>	<b>ESE 1/8 - 1/4 (0.246 mi.)</b>	<b>K50</b>	<b>216</b>
Contaminants Found at Site: 6				
Type of Report Ecology Received: F				
Date Ecology Received Report: 09/15/92				
Media Contaminated: S				
<b>MCCALL HEATING COMPA</b>	<b>631 N. 95TH ST.</b>	<b>NE 1/4 - 1/2 (0.387 mi.)</b>	<b>68</b>	<b>279</b>
Contaminants Found at Site: 6				
Type of Report Ecology Received: F				
Date Ecology Received Report: 01/04/91				

## EXECUTIVE SUMMARY

Media Contaminated: S

<u>Lower Elevation</u>	<u>Address</u>	<u>Direction / Distance</u>	<u>Map ID</u>	<u>Page</u>
<b>RESIDENTIAL</b> Contaminants Found at Site: 6 Type of Report Ecology Received: F Date Ecology Received Report: 04/08/98 Media Contaminated: SW	<b>332 NW 88TH ST.</b>	<b>W 1/4 - 1/2 (0.286 mi.)</b>	<b>59</b>	<b>247</b>

WA VCP: Sites that have entered either the Voluntary Cleanup Program or its predecessor Independent Remedial Action Program.

A review of the WA VCP list, as provided by EDR, and dated 04/13/2020 has revealed that there are 5 WA VCP sites within approximately 0.5 miles of the target property.

<u>Equal/Higher Elevation</u>	<u>Address</u>	<u>Direction / Distance</u>	<u>Map ID</u>	<u>Page</u>
SAFEWAY GREENWOOD Date NFA: 2002-10-31 VCP: NFA Facility ID: 56679719 Date NFA: 2002-10-31 VCP: NFA Cleanup Siteid: 6307	8704 GREENWOOD AVE N	E 0 - 1/8 (0.020 mi.)	A19	96
GREENWOOD TOWERS Date NFA: 2001-01-29 VCP: NFA Facility ID: 51651144 Date NFA: 2001-01-29 VCP: NFA Cleanup Siteid: 4670	8551 GREENWOOD AVE N	S 0 - 1/8 (0.028 mi.)	C26	100
ARCO 0977 Facility ID: 21567246 Cleanup Siteid: 8287	155 NW 85TH	SW 1/8 - 1/4 (0.246 mi.)	I53	229
GREENWOOD MIXED USE Date NFA: 2006-04-20 VCP: NFA Facility ID: 5573744 Date NFA: 2006-04-20 VCP: NFA Cleanup Siteid: 495	8214 GREENWOOD AVE N	S 1/8 - 1/4 (0.248 mi.)	J54	230
EATON RESIDENCE Date NFA: 2003-03-10 VCP: NFA Facility ID: 1343931 Date NFA: 2003-03-10 VCP: NFA Cleanup Siteid: 3932	152 NW 84TH ST	SW 1/4 - 1/2 (0.265 mi.)	L58	247

## EXECUTIVE SUMMARY

### ADDITIONAL ENVIRONMENTAL RECORDS

#### **Local Lists of Landfill / Solid Waste Disposal Sites**

WA SWRCY: A listing of recycling center locations.

A review of the WA SWRCY list, as provided by EDR, and dated 04/30/2020 has revealed that there is 1 WA SWRCY site within approximately 0.5 miles of the target property.

<u>Equal/Higher Elevation</u>	<u>Address</u>	<u>Direction / Distance</u>	<u>Map ID</u>	<u>Page</u>
<b>FRED MEYER INC SEATT</b>	<b>100 NW 85TH ST</b>	<b>SW 1/8 - 1/4 (0.159 mi.)</b>	<b>G43</b>	<b>142</b>

#### **Local Lists of Hazardous waste / Contaminated Sites**

Information on facilities and sites of interest to the Department of Ecology.

A review of the WA ALLSITES list, as provided by EDR, and dated 04/17/2020 has revealed that there are 35 WA ALLSITES sites within approximately 0.5 miles of the target property.

<u>Equal/Higher Elevation</u>	<u>Address</u>	<u>Direction / Distance</u>	<u>Map ID</u>	<u>Page</u>
<b>SMI INC TRUST</b> Facility Id: 74731271	<b>8733 GREENWOOD AVE N</b>	<b>N 0 - 1/8 (0.005 mi.)</b>	<b>A11</b>	<b>70</b>
<b>SAFWAY STORE 1845</b> Facility Id: 56679719	<b>8704 GREENWOOD AVE N</b>	<b>E 0 - 1/8 (0.020 mi.)</b>	<b>A16</b>	<b>73</b>
<b>GREENWOOD TOWERS</b> Facility Id: 51651144	<b>8551 GREENWOOD AVE N</b>	<b>S 0 - 1/8 (0.028 mi.)</b>	<b>C24</b>	<b>99</b>
<b>AT&amp;T WIRELESS GREENW</b> Facility Id: 5764039	<b>200 N 85TH ST</b>	<b>SSW 0 - 1/8 (0.121 mi.)</b>	<b>E36</b>	<b>103</b>
<b>BARTELLS 9</b> Facility Id: 84643944	<b>120 N 85TH ST</b>	<b>SSW 1/8 - 1/4 (0.130 mi.)</b>	<b>E39</b>	<b>104</b>
<b>SHEA GREENWOOD APART</b> Facility Id: 96513	<b>320 N 85TH ST</b>	<b>SSE 1/8 - 1/4 (0.132 mi.)</b>	<b>40</b>	<b>117</b>
9039 GREENWOOD Facility Id: 1708	9039 GREENWOOD AVE N	N 1/8 - 1/4 (0.135 mi.)	F41	126
<b>ARTCRAFT PRINTING CO</b> Facility Id: 32126979	<b>9041 GREENWOOD AVE N</b>	<b>N 1/8 - 1/4 (0.154 mi.)</b>	<b>F42</b>	<b>126</b>
<b>FRED MEYER INC SEATT</b> Facility Id: 39685893	<b>100 NW 85TH ST</b>	<b>SW 1/8 - 1/4 (0.159 mi.)</b>	<b>G43</b>	<b>142</b>
2011 ARTERIAL NNW 85 Facility Id: 20117	NNW 85TH ST FROM 15T	SW 1/8 - 1/4 (0.159 mi.)	G44	173
<b>LITHO CRAFT INC</b> Facility Id: 83425664	<b>504 N 85TH ST</b>	<b>SE 1/8 - 1/4 (0.193 mi.)</b>	<b>H45</b>	<b>173</b>
<b>SEATTLE PARKS GREENW</b> Facility Id: 35121886	<b>602 87TH ST N</b>	<b>E 1/8 - 1/4 (0.199 mi.)</b>	<b>46</b>	<b>190</b>
<b>GULL STATION 1230</b> Facility Id: 23048428	<b>134 NW 85TH</b>	<b>SW 1/8 - 1/4 (0.205 mi.)</b>	<b>I47</b>	<b>199</b>
<b>GREER LUMBER &amp; HARDW</b>	<b>522 NORTH 85TH ST</b>	<b>SE 1/8 - 1/4 (0.215 mi.)</b>	<b>H48</b>	<b>204</b>

## EXECUTIVE SUMMARY

Facility Id: 31976459				
<b>NORTHWEST VALET CLEA</b>	<b>8301 GREENWOOD AVE N</b>	<b>S 1/8 - 1/4 (0.222 mi.)</b>	<b>J49</b>	<b>204</b>
Facility Id: 12398572				
<b>SHELL</b>	<b>600 N. 85TH ST.</b>	<b>ESE 1/8 - 1/4 (0.246 mi.)</b>	<b>K50</b>	<b>216</b>
Facility Id: 91767451				
<b>DAVES ARCO</b>	<b>155 NW 85TH</b>	<b>SW 1/8 - 1/4 (0.246 mi.)</b>	<b>I52</b>	<b>223</b>
Facility Id: 21567246				
<b>GREENWOOD MIXED USE</b>	<b>8214 GREENWOOD AVE N</b>	<b>S 1/8 - 1/4 (0.248 mi.)</b>	<b>J55</b>	<b>231</b>
Facility Id: 5573744				
<b>ONE STOP GREENWOOD A</b>	<b>8208 GREENWOOD AVE N</b>	<b>S 1/4 - 1/2 (0.262 mi.)</b>	<b>56</b>	<b>232</b>
Facility Id: 11261689				
<b>EATON RESIDENCE</b>	<b>152 NW 84TH ST</b>	<b>SW 1/4 - 1/2 (0.265 mi.)</b>	<b>L57</b>	<b>246</b>
Facility Id: 1343931				
<b>JET CITY AUTO INC</b>	<b>8507 FREMONT AVE N</b>	<b>ESE 1/4 - 1/2 (0.287 mi.)</b>	<b>K60</b>	<b>248</b>
Facility Id: 76893512				
<b>ROSSOE ENERGY SYSTEM</b>	<b>9201 FREMONT AVE N</b>	<b>NE 1/4 - 1/2 (0.322 mi.)</b>	<b>61</b>	<b>252</b>
Facility Id: 14167479				
GABELS CUSTOM REFINI	344 NW 85TH ST	WSW 1/4 - 1/2 (0.326 mi.)	M62	255
Facility Id: 16629				
<b>ROTHWELL HEATING OIL</b>	<b>511 N 95TH ST</b>	<b>NNE 1/4 - 1/2 (0.345 mi.)</b>	<b>63</b>	<b>255</b>
Facility Id: 57064				
<b>ROTUNA PROPERTY</b>	<b>1701 NW 85TH ST</b>	<b>WSW 1/4 - 1/2 (0.352 mi.)</b>	<b>M64</b>	<b>256</b>
Facility Id: 15627325				
Facility Id: 23629788				
<b>PHIL SALMON CHEVRON</b>	<b>355 NW 85TH ST</b>	<b>WSW 1/4 - 1/2 (0.357 mi.)</b>	<b>M65</b>	<b>257</b>
Facility Id: 2531				
<b>CHEVRON 1209</b>	<b>6TH AVE &amp; 85TH ST</b>	<b>WSW 1/4 - 1/2 (0.366 mi.)</b>	<b>M66</b>	<b>275</b>
Facility Id: 33589641				
<b>ANDERSON/MAGRUDER/GE</b>	<b>9520 GREENWOOD AVE N</b>	<b>N 1/4 - 1/2 (0.371 mi.)</b>	<b>67</b>	<b>277</b>
Facility Id: 68381292				
<b>VERIZON WIRELESS GRE</b>	<b>7910 GREENWOOD AVE N</b>	<b>S 1/4 - 1/2 (0.403 mi.)</b>	<b>N69</b>	<b>279</b>
Facility Id: 8885164				
<b>HC AUTO CARE INC GRE</b>	<b>7900 GREENWOOD AVE N</b>	<b>S 1/4 - 1/2 (0.420 mi.)</b>	<b>N70</b>	<b>279</b>
Facility Id: 45389413				
<b>SAINT JOHN SCHOOL</b>	<b>120 N 79TH ST</b>	<b>S 1/4 - 1/2 (0.433 mi.)</b>	<b>71</b>	<b>288</b>
Facility Id: 45818993				
GREENWOOD AVENUE N T		N 1/4 - 1/2 (0.434 mi.)	72	306
Facility Id: 6386				
<b>VIRGINIA E BROWN</b>	<b>655 NW 85TH</b>	<b>WSW 1/4 - 1/2 (0.469 mi.)</b>	<b>73</b>	<b>306</b>
Facility Id: 18264932				
<b>ARMORCLAD FLOORS INC</b>	<b>731 N 96TH ST</b>	<b>NE 1/4 - 1/2 (0.487 mi.)</b>	<b>74</b>	<b>307</b>
Facility Id: 78773119				
<b>JAPANESE AUTO PARTS</b>	<b>9716 GREENWOOD AVE N</b>	<b>N 1/4 - 1/2 (0.495 mi.)</b>	<b>O75</b>	<b>312</b>
Facility Id: 2535				



## EXECUTIVE SUMMARY

WA CSCSL NFA: The data set contains information about sites previously on the Confirmed and Suspected Contaminated Sites list that have received a No Further Action (NFA) determination. Because it is necessary to maintain historical records of sites that have been investigated and cleaned up, sites are not deleted from the database when cleanup activities are completed. Instead a No Further Action code is entered based upon the type of NFA determination the site received.

A review of the WA CSCSL NFA list, as provided by EDR, and dated 04/13/2020 has revealed that there are 8 WA CSCSL NFA sites within approximately 0.5 miles of the target property.

<u>Equal/Higher Elevation</u>	<u>Address</u>	<u>Direction / Distance</u>	<u>Map ID</u>	<u>Page</u>
<b>SAFeway STORE 1845</b> CS Id: 6307 Facility/Site Id: 56679719 Soil: Confirmed Above Cleanup Levels NFA Date: 10/31/2002 Groundwater: Confirmed Above Cleanup Levels Contaminant Name: Benzene Contaminant Name: Lead Contaminant Name: Metals Priority Pollutants Contaminant Name: Non-Halogenated Solvents Contaminant Name: Petroleum-Gasoline	<b>8704 GREENWOOD AVE N</b>	<b>E 0 - 1/8 (0.020 mi.)</b>	<b>A16</b>	<b>73</b>
<b>GREENWOOD TOWERS</b> CS Id: 4670 Facility/Site Id: 51651144 Soil: Confirmed Above Cleanup Levels NFA Date: 01/29/2001 Groundwater: Below Cleanup Levels Contaminant Name: Petroleum Products-Unspecified	<b>8551 GREENWOOD AVE N</b>	<b>S 0 - 1/8 (0.028 mi.)</b>	<b>C24</b>	<b>99</b>
<b>GULL STATION 1230</b> CS Id: 8350 Facility/Site Id: 23048428 Soil: Suspected Soil: Confirmed Above Cleanup Levels NFA Date: 10/03/2011 Contaminant Name: Benzene Contaminant Name: Petroleum-Gasoline Contaminant Name: Petroleum-Other	<b>134 NW 85TH</b>	<b>SW 1/8 - 1/4 (0.205 mi.)</b>	<b>I47</b>	<b>199</b>
<b>SHELL</b> CS Id: 11045 Facility/Site Id: 91767451 Soil: Remediated-Below NFA Date: 10/03/2011 Contaminant Name: Benzene Contaminant Name: Petroleum-Gasoline Contaminant Name: Petroleum-Other	<b>600 N. 85TH ST.</b>	<b>ESE 1/8 - 1/4 (0.246 mi.)</b>	<b>K50</b>	<b>216</b>
<b>GREENWOOD MIXED USE</b> CS Id: 495 Facility/Site Id: 5573744 Soil: Confirmed Above Cleanup Levels NFA Date: 04/20/2006 Groundwater: Suspected Contaminant Name: Halogenated Organics Contaminant Name: Polycyclic Aromatic Hydrocarbons	<b>8214 GREENWOOD AVE N</b>	<b>S 1/8 - 1/4 (0.248 mi.)</b>	<b>J55</b>	<b>231</b>
<b>EATON RESIDENCE</b>	<b>152 NW 84TH ST</b>	<b>SW 1/4 - 1/2 (0.265 mi.)</b>	<b>L57</b>	<b>246</b>



## EXECUTIVE SUMMARY

WA Inactive Drycleaners: A listing of inactive drycleaner facility locations.

A review of the WA Inactive Drycleaners list, as provided by EDR, and dated 04/06/2020 has revealed that there is 1 WA Inactive Drycleaners site within approximately 0.25 miles of the target property.

<u>Equal/Higher Elevation</u>	<u>Address</u>	<u>Direction / Distance</u>	<u>Map ID</u>	<u>Page</u>
<b>NORTHWEST VALET CLEA</b> Facility ID: 12398572	<b>8301 GREENWOOD AVE N</b>	<b>S 1/8 - 1/4 (0.222 mi.)</b>	<b>J49</b>	<b>204</b>

WA MANIFEST: Hazardous waste manifest information.

A review of the WA MANIFEST list, as provided by EDR, and dated 03/29/2019 has revealed that there is 1 WA MANIFEST site within approximately 0.25 miles of the target property.

<u>Equal/Higher Elevation</u>	<u>Address</u>	<u>Direction / Distance</u>	<u>Map ID</u>	<u>Page</u>
<b>SAFEWAY STORE 1845</b> Facility Site ID Number: 56679719 Gen Status CD: SQG EPA ID: WAH000045112	<b>8704 GREENWOOD AVE N</b>	<b>E 0 - 1/8 (0.020 mi.)</b>	<b>A16</b>	<b>73</b>

NY MANIFEST: Manifest is a document that lists and tracks hazardous waste from the generator through transporters to a TSD facility.

A review of the NY MANIFEST list, as provided by EDR, and dated 01/01/2019 has revealed that there is 1 NY MANIFEST site within approximately 0.25 miles of the target property.

<u>Equal/Higher Elevation</u>	<u>Address</u>	<u>Direction / Distance</u>	<u>Map ID</u>	<u>Page</u>
<b>LITHO CRAFT INC</b> EPA ID: WAD009258575	<b>504 N 85TH ST</b>	<b>SE 1/8 - 1/4 (0.193 mi.)</b>	<b>H45</b>	<b>173</b>

### EDR HIGH RISK HISTORICAL RECORDS

#### ***EDR Exclusive Records***

EDR Hist Auto: EDR has searched selected national collections of business directories and has collected listings of potential gas station/filling station/service station sites that were available to EDR researchers. EDR's review was limited to those categories of sources that might, in EDR's opinion, include gas station/filling station/service station establishments. The categories reviewed included, but were not limited to gas, gas station, gasoline station, filling station, auto, automobile repair, auto service station, service station, etc. This database falls within a category of information EDR classifies as "High Risk Historical Records", or HRHR. EDR's HRHR effort presents unique and sometimes proprietary data about past sites and operations that typically create environmental concerns, but may not show up in current government records searches.

A review of the EDR Hist Auto list, as provided by EDR, has revealed that there are 16 EDR Hist Auto sites within approximately 0.125 miles of the target property.

## EXECUTIVE SUMMARY

<u>Equal/Higher Elevation</u>	<u>Address</u>	<u>Direction / Distance</u>	<u>Map ID</u>	<u>Page</u>
BROWN AND COGHILL	8723 GREENWOOD AVE	0 - 1/8 (0.000 mi.)	A8	69
GREENWOOD SERVICE ST	N 87TH & GREENWOOD A	SSE 0 - 1/8 (0.010 mi.)	A12	73
WELLS HENRY J	8700 GREENWOOD AVE	SE 0 - 1/8 (0.017 mi.)	A13	73
BROWN AND COGHILL	8728 GREENWOOD AVE	NE 0 - 1/8 (0.019 mi.)	B14	73
MOORE ALFD H	8704 GREENWOOD AVE	E 0 - 1/8 (0.020 mi.)	A15	73
GREENWOOD FARMERS MA	8601 GREENWOOD AVE	S 0 - 1/8 (0.023 mi.)	C20	98
GREENWOOD AUTO REBUI	8612 GREENWOOD AVE	SSE 0 - 1/8 (0.023 mi.)	C21	98
GREENWOOD GULF SERVI	8555 GREENWOOD AVE N	S 0 - 1/8 (0.028 mi.)	C22	99
GREENWOOD GULL SERVI	8553 GREENWOOD AVE N	S 0 - 1/8 (0.028 mi.)	C23	99
MODEL AUTOMOTIVE SER	8749-51 GREENWOOD N	N 0 - 1/8 (0.044 mi.)	B27	100
MODEL AUTOMOTIVE SER	8751 GREENWOOD AVE N	N 0 - 1/8 (0.044 mi.)	B28	101
SHAIN AND TAYLOR	8558 GREENWOOD AVE	SSE 0 - 1/8 (0.066 mi.)	29	101
C & O PROPERTIES INC	8746 PHNNEY AVE N AP	ENE 0 - 1/8 (0.089 mi.)	31	102
NORTH END AUTO SERVI	8536 GREENWOOD	S 0 - 1/8 (0.108 mi.)	D32	102
GREENWOOD GARAGE	8531 GREENWOOD AVE	S 0 - 1/8 (0.112 mi.)	D33	102
GREENWOOD TIRE SHOP	144 N 85TH	SSW 0 - 1/8 (0.124 mi.)	E38	104

EDR Hist Cleaner: EDR has searched selected national collections of business directories and has collected listings of potential dry cleaner sites that were available to EDR researchers. EDR's review was limited to those categories of sources that might, in EDR's opinion, include dry cleaning establishments. The categories reviewed included, but were not limited to dry cleaners, cleaners, laundry, laundromat, cleaning/laundry, wash & dry etc. This database falls within a category of information EDR classifies as "High Risk Historical Records", or HRHR. EDR's HRHR effort presents unique and sometimes proprietary data about past sites and operations that typically create environmental concerns, but may not show up in current government records searches.

A review of the EDR Hist Cleaner list, as provided by EDR, has revealed that there are 6 EDR Hist Cleaner sites within approximately 0.125 miles of the target property.

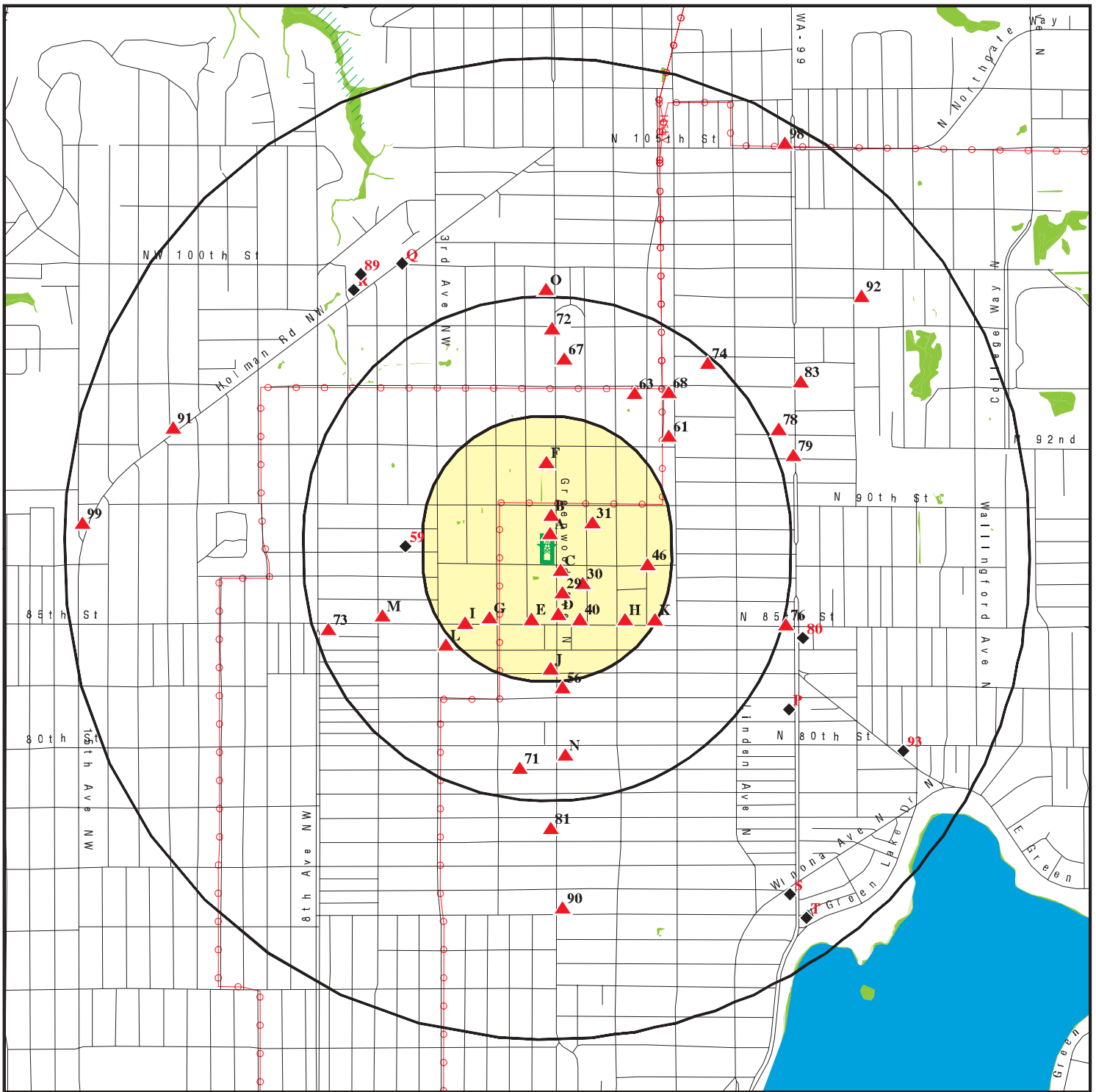
<u>Equal/Higher Elevation</u>	<u>Address</u>	<u>Direction / Distance</u>	<u>Map ID</u>	<u>Page</u>
VANITY CLEANERS	8715 GREENWOOD AVE	0 - 1/8 (0.000 mi.)	A9	69
JENSEN HAROLD T	8717 GREENWOOD AVE	0 - 1/8 (0.000 mi.)	A10	69
GARDNER LEONAL P	8539 PHINNEY AVE N	SE 0 - 1/8 (0.077 mi.)	30	101
BANNER CLEANERS	8531 GREENWOOD AVE N	S 0 - 1/8 (0.112 mi.)	D34	102
SELF SERVICE LAUNDRY	8529 GREENWOOD AVE	S 0 - 1/8 (0.113 mi.)	D35	103
GREENWOOD CLEANERS A	144 N 85TH	SSW 0 - 1/8 (0.124 mi.)	E37	103

## EXECUTIVE SUMMARY

Due to poor or inadequate address information, the following sites were not mapped. Count: 5 records.

<u>Site Name</u>	<u>Database(s)</u>
WOODLAND PARK DEWEY MONUMENT	WA CSCSL, WA ALLSITES
FOY RESIDENTIAL PROPERTIES	WA VCP, WA ALLSITES, WA CSCSL
GREENWOOD PARCEL	NFA
RICHMOND HIGHLANDS WATER TANK	SEMS-ARCHIVE
BETHANY COMMUNITY CHURCH	WA ICR
	WA VCP

# OVERVIEW MAP - 6188760.2S



Target Property

Sites at elevations higher than or equal to the target property

Sites at elevations lower than the target property

Manufactured Gas Plants

National Priority List Sites

Dept. Defense Sites

Indian Reservations BIA

Power transmission lines

Special Flood Hazard Area (1%)

0.2% Annual Chance Flood Hazard

National Wetland Inventory

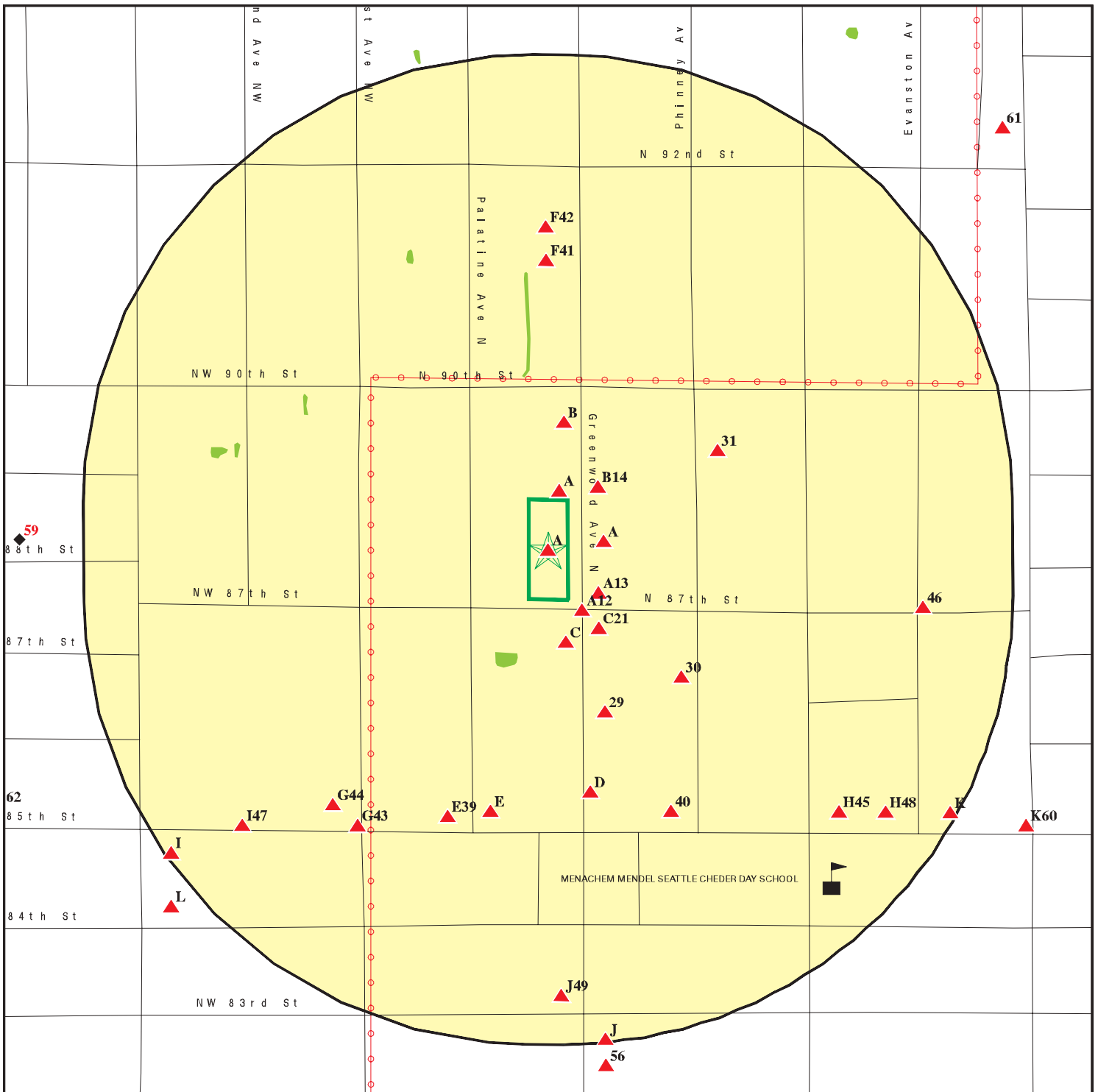
State Wetlands

This report includes Interactive Map Layers to display and/or hide map information. The legend includes only those icons for the default map view.

SITE NAME: Maninder Singh - Expansion  
 ADDRESS: 8701 Greenwood Ave N  
 SEATTLE WA 98103  
 LAT/LONG: 47.692904 / 122.355736

CLIENT: Partner Engineering and Science, Inc.  
 CONTACT: Aimee Tamayo  
 INQUIRY #: 6188760.2s  
 DATE: September 25, 2020 8:52 am

# DETAIL MAP - 6188760.2S



Target Property

Sites at elevations higher than or equal to the target property

Sites at elevations lower than the target property

Manufactured Gas Plants

Sensitive Receptors

National Priority List Sites

Dept. Defense Sites

Indian Reservations BIA

Power transmission lines

Special Flood Hazard Area (1%)

0.2% Annual Chance Flood Hazard

National Wetland Inventory

State Wetlands

This report includes Interactive Map Layers to display and/or hide map information. The legend includes only those icons for the default map view.

SITE NAME: Maninder Singh - Expansion  
 ADDRESS: 8701 Greenwood Ave N  
 SEATTLE WA 98103  
 LAT/LONG: 47.692904 / 122.355736

CLIENT: Partner Engineering and Science, Inc.  
 CONTACT: Aimee Tamayo  
 INQUIRY #: 6188760.2s  
 DATE: September 25, 2020 8:52 am



## MAP FINDINGS SUMMARY

Database	Search Distance (Miles)	Target Property	< 1/8	1/8 - 1/4	1/4 - 1/2	1/2 - 1	> 1	Total Plotted
<b>STANDARD ENVIRONMENTAL RECORDS</b>								
<b><i>Federal NPL site list</i></b>								
NPL	1.000		0	0	0	0	NR	0
Proposed NPL	1.000		0	0	0	0	NR	0
NPL LIENS	1.000		0	0	0	0	NR	0
<b><i>Federal Delisted NPL site list</i></b>								
Delisted NPL	1.000		0	0	0	0	NR	0
<b><i>Federal CERCLIS list</i></b>								
FEDERAL FACILITY	0.500		0	0	0	NR	NR	0
SEMS	0.500		0	0	0	NR	NR	0
<b><i>Federal CERCLIS NFRAP site list</i></b>								
SEMS-ARCHIVE	0.500		0	0	0	NR	NR	0
<b><i>Federal RCRA CORRACTS facilities list</i></b>								
CORRACTS	1.000		0	0	0	0	NR	0
<b><i>Federal RCRA non-CORRACTS TSD facilities list</i></b>								
RCRA-TSDF	0.500		0	0	0	NR	NR	0
<b><i>Federal RCRA generators list</i></b>								
RCRA-LQG	0.250		0	0	NR	NR	NR	0
RCRA-SQG	0.250		0	0	NR	NR	NR	0
RCRA-VSQG	0.250		0	0	NR	NR	NR	0
<b><i>Federal institutional controls / engineering controls registries</i></b>								
LUCIS	0.500		0	0	0	NR	NR	0
US ENG CONTROLS	0.500		0	0	0	NR	NR	0
US INST CONTROLS	0.500		0	0	0	NR	NR	0
<b><i>Federal ERNS list</i></b>								
ERNS	TP		NR	NR	NR	NR	NR	0
<b><i>State- and tribal - equivalent NPL</i></b>								
WA HSL	1.000		1	0	0	4	NR	5
<b><i>State- and tribal - equivalent CERCLIS</i></b>								
WA CSCSL	1.000		1	1	4	24	NR	30
<b><i>State and tribal landfill and/or solid waste disposal site lists</i></b>								
WA SWF/LF	0.500		0	0	0	NR	NR	0
<b><i>State and tribal leaking storage tank lists</i></b>								
WA LUST	0.500	1	1	3	3	NR	NR	8

## MAP FINDINGS SUMMARY

Database	Search Distance (Miles)	Target Property	< 1/8	1/8 - 1/4	1/4 - 1/2	1/2 - 1	> 1	Total Plotted
INDIAN LUST	0.500		0	0	0	NR	NR	0
<b>State and tribal registered storage tank lists</b>								
FEMA UST	0.250		0	0	NR	NR	NR	0
WA UST	0.250	1	1	6	NR	NR	NR	8
WA AST	0.250		0	0	NR	NR	NR	0
INDIAN UST	0.250		0	0	NR	NR	NR	0
<b>State and tribal institutional control / engineering control registries</b>								
WA INST CONTROL	0.500		0	1	0	NR	NR	1
<b>State and tribal voluntary cleanup sites</b>								
WA ICR	0.500	1	1	1	2	NR	NR	5
WA VCP	0.500		2	2	1	NR	NR	5
INDIAN VCP	0.500		0	0	0	NR	NR	0
WA PTAP	0.500		0	0	0	NR	NR	0
<b>State and tribal Brownfields sites</b>								
WA BROWNFIELDS	0.500		0	0	0	NR	NR	0
<b><u>ADDITIONAL ENVIRONMENTAL RECORDS</u></b>								
<b>Local Brownfield lists</b>								
US BROWNFIELDS	0.500		0	0	0	NR	NR	0
<b>Local Lists of Landfill / Solid Waste Disposal Sites</b>								
WA SWRCY	0.500		0	1	0	NR	NR	1
WA SWTIRE	0.500		0	0	0	NR	NR	0
INDIAN ODI	0.500		0	0	0	NR	NR	0
ODI	0.500		0	0	0	NR	NR	0
DEBRIS REGION 9	0.500		0	0	0	NR	NR	0
IHS OPEN DUMPS	0.500		0	0	0	NR	NR	0
<b>Local Lists of Hazardous waste / Contaminated Sites</b>								
US HIST CDL	TP		NR	NR	NR	NR	NR	0
WA ALLSITES	0.500	1	4	14	17	NR	NR	36
WA CDL	TP		NR	NR	NR	NR	NR	0
WA HIST CDL	TP		NR	NR	NR	NR	NR	0
WA CSCSL NFA	0.500	1	2	3	3	NR	NR	9
US CDL	TP		NR	NR	NR	NR	NR	0
WA PFAS	0.500		0	0	0	NR	NR	0
WA AQUEOUS FOAM	0.500		0	0	0	NR	NR	0
<b>Local Land Records</b>								
LIENS 2	TP		NR	NR	NR	NR	NR	0
<b>Records of Emergency Release Reports</b>								
HMIRS	TP		NR	NR	NR	NR	NR	0

## MAP FINDINGS SUMMARY

Database	Search Distance (Miles)	Target Property	< 1/8	1/8 - 1/4	1/4 - 1/2	1/2 - 1	> 1	Total Plotted
WA SPILLS	TP		NR	NR	NR	NR	NR	0
WA SPILLS 90	TP		NR	NR	NR	NR	NR	0
<b>Other Ascertainable Records</b>								
RCRA NonGen / NLR	0.250	2	1	5	NR	NR	NR	8
FUDS	1.000		0	0	0	0	NR	0
DOD	1.000		0	0	0	0	NR	0
SCRD DRYCLEANERS	0.500		0	0	0	NR	NR	0
US FIN ASSUR	TP		NR	NR	NR	NR	NR	0
EPA WATCH LIST	TP		NR	NR	NR	NR	NR	0
2020 COR ACTION	0.250		0	0	NR	NR	NR	0
TSCA	TP		NR	NR	NR	NR	NR	0
TRIS	TP		NR	NR	NR	NR	NR	0
SSTS	TP		NR	NR	NR	NR	NR	0
ROD	1.000		0	0	0	0	NR	0
RMP	TP		NR	NR	NR	NR	NR	0
RAATS	TP		NR	NR	NR	NR	NR	0
PRP	TP		NR	NR	NR	NR	NR	0
PADS	TP		NR	NR	NR	NR	NR	0
ICIS	TP		NR	NR	NR	NR	NR	0
FTTS	TP		NR	NR	NR	NR	NR	0
MLTS	TP		NR	NR	NR	NR	NR	0
COAL ASH DOE	TP		NR	NR	NR	NR	NR	0
COAL ASH EPA	0.500		0	0	0	NR	NR	0
PCB TRANSFORMER	TP		NR	NR	NR	NR	NR	0
RADINFO	TP		NR	NR	NR	NR	NR	0
HIST FTTS	TP		NR	NR	NR	NR	NR	0
DOT OPS	TP		NR	NR	NR	NR	NR	0
CONSENT	1.000		0	0	0	0	NR	0
INDIAN RESERV	1.000		0	0	0	0	NR	0
FUSRAP	1.000		0	0	0	0	NR	0
UMTRA	0.500		0	0	0	NR	NR	0
LEAD SMELTERS	TP		NR	NR	NR	NR	NR	0
US AIRS	TP		NR	NR	NR	NR	NR	0
US MINES	0.250		0	0	NR	NR	NR	0
ABANDONED MINES	0.250		0	0	NR	NR	NR	0
FINDS	TP	2	NR	NR	NR	NR	NR	2
UXO	1.000		0	0	0	0	NR	0
ECHO	TP	2	NR	NR	NR	NR	NR	2
DOCKET HWC	TP		NR	NR	NR	NR	NR	0
FUELS PROGRAM	0.250		0	0	NR	NR	NR	0
WA AIRS	TP		NR	NR	NR	NR	NR	0
WA ASBESTOS	TP		NR	NR	NR	NR	NR	0
WA COAL ASH	0.500		0	0	0	NR	NR	0
WA DRYCLEANERS	0.250		0	0	NR	NR	NR	0
WA Financial Assurance	TP		NR	NR	NR	NR	NR	0
CA HAZNET	TP		NR	NR	NR	NR	NR	0
WA Inactive Drycleaners	0.250		0	1	NR	NR	NR	1
WA MANIFEST	0.250	1	1	0	NR	NR	NR	2
NY MANIFEST	0.250		0	1	NR	NR	NR	1
WA NPDES	TP		NR	NR	NR	NR	NR	0

## MAP FINDINGS SUMMARY

Database	Search Distance (Miles)	Target Property	< 1/8	1/8 - 1/4	1/4 - 1/2	1/2 - 1	> 1	Total Plotted
WA UIC	TP		NR	NR	NR	NR	NR	0
MINES MRDS	TP		NR	NR	NR	NR	NR	0
<b><u>EDR HIGH RISK HISTORICAL RECORDS</u></b>								
<b><i>EDR Exclusive Records</i></b>								
EDR MGP	1.000		0	0	0	0	NR	0
EDR Hist Auto	0.125	2	16	NR	NR	NR	NR	18
EDR Hist Cleaner	0.125		6	NR	NR	NR	NR	6
<b><u>EDR RECOVERED GOVERNMENT ARCHIVES</u></b>								
<b><i>Exclusive Recovered Govt. Archives</i></b>								
WA RGA HWS	TP		NR	NR	NR	NR	NR	0
WA RGA LF	TP		NR	NR	NR	NR	NR	0
WA RGA LUST	TP	1	NR	NR	NR	NR	NR	1
- Totals --		15	37	39	30	28	0	149

**NOTES:**

TP = Target Property

NR = Not Requested at this Search Distance

Sites may be listed in more than one database

Map ID  
 Direction  
 Distance  
 Elevation

MAP FINDINGS

Site

Database(s)

EDR ID Number  
 EPA ID Number

<b>A1</b>	<b>TEXACO GREENWOOD SHOP ONLY</b>	<b>RCRA NonGen / NLR</b>	<b>1007371897</b>
<b>Target</b>	<b>8701 GREENWOOD AVE N SHOP ONLY</b>		<b>WAD988516928</b>
<b>Property</b>	<b>SEATTLE, WA 98103</b>		

**Site 1 of 18 in cluster A**

**Actual:**  
**262 ft.**

RCRA-LQG:	
Date Form Received by Agency:	2002-11-08 23:12:47.0
Handler Name:	TEXACO GREENWOOD SHOP ONLY
Handler Address:	8701 GREENWOOD AVE N SHOP ONLY
Handler City,State,Zip:	SEATTLE, WA 98103
EPA ID:	WAD988516928
Contact Name:	Not reported
Contact Address:	Not reported
Contact City,State,Zip:	Not reported
Contact Telephone:	Not reported
Contact Fax:	Not reported
Contact Email:	Not reported
Contact Title:	Not reported
EPA Region:	10
Land Type:	Not reported
Federal Waste Generator Description:	Not a generator, verified
Non-Notifier:	Not reported
Biennial Report Cycle:	Not reported
Accessibility:	Not reported
Active Site Indicator:	Not reported
State District Owner:	WA
State District:	NWRO
Mailing Address:	GREENWOOD AVE N
Mailing City,State,Zip:	SEATTLE, WA 98103-3615
Owner Name:	Not reported
Owner Type:	Not reported
Operator Name:	Not reported
Operator Type:	Not reported
Short-Term Generator Activity:	No
Importer Activity:	No
Mixed Waste Generator:	No
Transporter Activity:	No
Transfer Facility Activity:	No
Recycler Activity with Storage:	No
Small Quantity On-Site Burner Exemption:	No
Smelting Melting and Refining Furnace Exemption:	No
Underground Injection Control:	No
Off-Site Waste Receipt:	No
Universal Waste Indicator:	No
Universal Waste Destination Facility:	No
Federal Universal Waste:	No
Active Site Fed-Reg Treatment Storage and Disposal Facility:	Not reported
Active Site Converter Treatment storage and Disposal Facility:	Not reported
Active Site State-Reg Treatment Storage and Disposal Facility:	Not reported
Active Site State-Reg Handler:	---
Federal Facility Indicator:	Not reported
Hazardous Secondary Material Indicator:	NN
Sub-Part K Indicator:	Not reported
Commercial TSD Indicator:	No
Treatment Storage and Disposal Type:	Not reported
2018 GPRC Permit Baseline:	Not on the Baseline
2018 GPRC Renewals Baseline:	Not on the Baseline
Permit Renewals Workload Universe:	Not reported

Map ID  
 Direction  
 Distance  
 Elevation

MAP FINDINGS

Site

Database(s)

EDR ID Number  
 EPA ID Number

**TEXACO GREENWOOD SHOP ONLY (Continued)**

**1007371897**

Permit Workload Universe:	Not reported
Permit Progress Universe:	Not reported
Post-Closure Workload Universe:	Not reported
Closure Workload Universe:	Not reported
202 GPRA Corrective Action Baseline:	No
Corrective Action Workload Universe:	No
Subject to Corrective Action Universe:	No
Non-TSDFs Where RCRA CA has Been Imposed Universe:	No
TSDFs Potentially Subject to CA Under 3004 (u)/(v) Universe:	No
TSDFs Only Subject to CA under Discretionary Auth Universe:	No
Corrective Action Priority Ranking:	No NCAPS ranking
Environmental Control Indicator:	No
Institutional Control Indicator:	No
Human Exposure Controls Indicator:	N/A
Groundwater Controls Indicator:	N/A
Operating TSDF Universe:	Not reported
Full Enforcement Universe:	Not reported
Significant Non-Complier Universe:	No
Unaddressed Significant Non-Complier Universe:	No
Addressed Significant Non-Complier Universe:	No
Significant Non-Complier With a Compliance Schedule Universe:	No
Financial Assurance Required:	Not reported
Handler Date of Last Change:	2014-08-06 00:00:00.0
Recognized Trader-Importer:	No
Recognized Trader-Exporter:	No
Importer of Spent Lead Acid Batteries:	No
Exporter of Spent Lead Acid Batteries:	No
Recycler Activity Without Storage:	Not reported
Manifest Broker:	Not reported
Sub-Part P Indicator:	Not reported

**Historic Generators:**

Receive Date:	2002-11-08 23:12:47.0
Handler Name:	TEXACO GREENWOOD SHOP ONLY
Federal Waste Generator Description:	Not a generator, verified
State District Owner:	WA
Large Quantity Handler of Universal Waste:	No
Recognized Trader Importer:	No
Recognized Trader Exporter:	No
Spent Lead Acid Battery Importer:	No
Spent Lead Acid Battery Exporter:	No
Current Record:	Yes
Non Storage Recycler Activity:	Not reported
Electronic Manifest Broker:	Not reported

**A2  
 Target  
 Property**

**TEXACO GREENWOOD SHOP ONLY  
 8701 GREENWOOD AVE N SHOP ONLY  
 SEATTLE, WA 98103**

**FINDS 1007460712  
 ECHO N/A**

**Site 2 of 18 in cluster A**

**Actual:  
 262 ft.**

**FINDS:**  
 Registry ID: 110017774194

Click Here:

**Environmental Interest/Information System:**

RCRAInfo is a national information system that supports the Resource

Map ID  
 Direction  
 Distance  
 Elevation

MAP FINDINGS

Site

Database(s)

EDR ID Number  
 EPA ID Number

**TEXACO GREENWOOD SHOP ONLY (Continued)**

**1007460712**

Conservation and Recovery Act (RCRA) program through the tracking of events and activities related to facilities that generate, transport, and treat, store, or dispose of hazardous waste. RCRAInfo allows RCRA program staff to track the notification, permit, compliance, and corrective action activities required under RCRA.

[Click this hyperlink](#) while viewing on your computer to access additional FINDS: detail in the EDR Site Report.

**ECHO:**

Envid: 1007460712  
 Registry ID: 110017774194  
 DFR URL: <http://echo.epa.gov/detailed-facility-report?fid=110017774194>  
 Name: TEXACO GREENWOOD SHOP ONLY  
 Address: 8701 GREENWOOD AVE N SHOP ONLY  
 City,State,Zip: SEATTLE, WA 98103

**A3  
 Target  
 Property**

**GREENWOOD TEXACO & TIRE  
 8701 GREENWD N  
 SEATTLE, WA 98103**

**EDR Hist Auto**

**1021844955  
 N/A**

**Site 3 of 18 in cluster A**

**Actual:  
 262 ft.**

EDR Hist Auto

Year: Name: Type:  
 1987 GREENWOOD TEXACO & TIRE Gasoline Service Stations

**A4  
 Target  
 Property**

**J&S PETROLEUM  
 8701 GREENWOOD  
 SEATTLE, WA**

**WA RGA LUST**

**S115436658  
 N/A**

**Site 4 of 18 in cluster A**

**Actual:  
 262 ft.**

RGA LUST:

1996 J&S PETROLEUM 8701 GREENWOOD  
 1995 J&S PETROLEUM 8701 GREENWOOD

**A5  
 Target  
 Property**

**TEXACO DOWNSTREAM 211544  
 8701 GREENWOOD AVE N  
 SEATTLE, WA 98103**

**WA LUST  
 WA ICR  
 WA ALLSITES  
 WA CSCSL NFA  
 RCRA NonGen / NLR  
 FINDS  
 ECHO  
 WA MANIFEST**

**1000660624  
 WAD988503116**

**Site 5 of 18 in cluster A**

**Actual:  
 262 ft.**

**LUST:**

Name: TEXACO 211544  
 Address: 8701 GREENWOOD AVE N  
 City,State,Zip: SEATTLE, WA 98103  
 Facility ID: 63538329  
 Lust Status Type: LUST - NFA  
 Cleanup Site ID: 6416  
 Cleanup Unit Type: Not reported  
 Process Type: Not reported



Map ID  
Direction  
Distance  
Elevation

MAP FINDINGS

Site

Database(s)

EDR ID Number  
EPA ID Number

**TEXACO DOWNSTREAM 211544 (Continued)**

**1000660624**

Cleanup Unit Name: J & S PETROLEUM,TEXACO 632320037, Texaco DownStream 211544, Texaco Greenwood Shop Only, TEXACO STATION GREENWOOD AVE

Response Section: Northwest  
Release Date: 06/12/1991  
Lust Date: 07/31/1996  
Region: Northwest  
Lust ID: 1003  
UST ID: 4440  
Contaminant Name: Petroleum-Diesel  
Ground Water: Confirmed Above Cleanup Levels  
Surface Water: Not reported  
Soil: Confirmed Above Cleanup Levels  
Sediment: Not reported  
Air: Not reported  
Bedrock: Not reported  
Lat/Long: 47.69228 / -122.35620

Name: TEXACO 211544  
Address: 8701 GREENWOOD AVE N  
City, State, Zip: SEATTLE, WA 98103  
Facility ID: 63538329  
Lust Status Type: LUST - NFA  
Cleanup Site ID: 6416  
Cleanup Unit Type: Not reported  
Process Type: Not reported  
Cleanup Unit Name: J & S PETROLEUM,TEXACO 632320037, Texaco DownStream 211544, Texaco Greenwood Shop Only, TEXACO STATION GREENWOOD AVE

Response Section: Northwest  
Release Date: 06/12/1991  
Lust Date: 07/31/1996  
Region: Northwest  
Lust ID: 1003  
UST ID: 4440  
Contaminant Name: Petroleum-Gasoline  
Ground Water: Confirmed Above Cleanup Levels  
Surface Water: Not reported  
Soil: Confirmed Above Cleanup Levels  
Sediment: Not reported  
Air: Not reported  
Bedrock: Not reported  
Lat/Long: 47.69228 / -122.35620

Name: TEXACO 211544  
Address: 8701 GREENWOOD AVE N  
City, State, Zip: SEATTLE, WA 98103  
Facility ID: 63538329  
Lust Status Type: LUST - NFA  
Cleanup Site ID: 6416  
Cleanup Unit Type: Not reported  
Process Type: Not reported  
Cleanup Unit Name: J & S PETROLEUM,TEXACO 632320037, Texaco DownStream 211544, Texaco Greenwood Shop Only, TEXACO STATION GREENWOOD AVE

Response Section: Northwest  
Release Date: 06/12/1991  
Lust Date: 07/31/1996  
Region: Northwest  
Lust ID: 1003

Map ID  
Direction  
Distance  
Elevation

MAP FINDINGS

Site

Database(s)

EDR ID Number  
EPA ID Number

**TEXACO DOWNSTREAM 211544 (Continued)**

**1000660624**

UST ID: 4440  
Contaminant Name: Benzene  
Ground Water: Confirmed Above Cleanup Levels  
Surface Water: Not reported  
Soil: Confirmed Above Cleanup Levels  
Sediment: Not reported  
Air: Not reported  
Bedrock: Not reported  
Lat/Long: 47.69228 / -122.35620

Name: TEXACO 211544  
Address: 8701 GREENWOOD AVE N  
City,State,Zip: SEATTLE, WA 98103  
Facility ID: 63538329  
Lust Status Type: LUST - NFA  
Cleanup Site ID: 6416  
Cleanup Unit Type: Not reported  
Process Type: Not reported  
Cleanup Unit Name: J & S PETROLEUM,TEXACO 632320037, Texaco DownStream 211544, Texaco Greenwood Shop Only, TEXACO STATION GREENWOOD AVE

Response Section: Northwest  
Release Date: 06/12/1991  
Lust Date: 07/31/1996  
Region: Northwest  
Lust ID: 1003  
UST ID: 4440

Contaminant Name: Non-Halogenated Solvents  
Ground Water: Confirmed Above Cleanup Levels  
Surface Water: Not reported  
Soil: Confirmed Above Cleanup Levels  
Sediment: Not reported  
Air: Not reported  
Bedrock: Not reported  
Lat/Long: 47.69228 / -122.35620

Name: TEXACO 211544  
Address: 8701 GREENWOOD AVE N  
City,State,Zip: SEATTLE, WA 98103  
Facility ID: 63538329  
Lust Status Type: LUST - NFA  
Cleanup Site ID: 6416  
Cleanup Unit Type: Not reported  
Process Type: Not reported  
Cleanup Unit Name: J & S PETROLEUM,TEXACO 632320037, Texaco DownStream 211544, Texaco Greenwood Shop Only, TEXACO STATION GREENWOOD AVE

Response Section: Northwest  
Release Date: 06/12/1991  
Lust Date: 07/31/1996  
Region: Northwest  
Lust ID: 1003  
UST ID: 4440

Contaminant Name: Petroleum-Other  
Ground Water: Confirmed Above Cleanup Levels  
Surface Water: Not reported  
Soil: Confirmed Above Cleanup Levels  
Sediment: Not reported  
Air: Not reported

Map ID  
Direction  
Distance  
Elevation

MAP FINDINGS

Site

Database(s)

EDR ID Number  
EPA ID Number

**TEXACO DOWNSTREAM 211544 (Continued)**

**1000660624**

Bedrock: Not reported  
Lat/Long: 47.69228 / -122.35620

ICR:

Date Ecology Received Report: 01/25/99  
Contaminants Found at Site: Petroleum products  
Media Contaminated: Groundwater, Soil  
Waste Management: Tank  
Region: North Western  
Type of Report Ecology Received: Interim cleanup report  
Site Register Issue: 98-12  
County Code: 17  
Contact: Not reported  
Report Title: Not reported

Date Ecology Received Report: 07/02/98  
Contaminants Found at Site: Petroleum products  
Media Contaminated: Groundwater, Soil  
Waste Management: Tank  
Region: North Western  
Type of Report Ecology Received: Interim cleanup report  
Site Register Issue: 98-12  
County Code: 17  
Contact: Not reported  
Report Title: Not reported

Date Ecology Received Report: 05/04/98  
Contaminants Found at Site: Petroleum products  
Media Contaminated: Groundwater, Soil  
Waste Management: Tank  
Region: North Western  
Type of Report Ecology Received: Interim cleanup report  
Site Register Issue: 98-12  
County Code: 17  
Contact: Not reported  
Report Title: Not reported

Date Ecology Received Report: 02/02/98  
Contaminants Found at Site: Petroleum products  
Media Contaminated: Groundwater, Soil  
Waste Management: Tank  
Region: North Western  
Type of Report Ecology Received: Interim cleanup report  
Site Register Issue: 98-12  
County Code: 17  
Contact: Not reported  
Report Title: Not reported

Date Ecology Received Report: 11/17/95  
Contaminants Found at Site: Petroleum products  
Media Contaminated: Groundwater, Soil  
Waste Management: Tank  
Region: North Western  
Type of Report Ecology Received: Interim cleanup report  
Site Register Issue: 94-13  
County Code: 17  
Contact: Not reported

Map ID  
Direction  
Distance  
Elevation

MAP FINDINGS

Site

Database(s)

EDR ID Number  
EPA ID Number

**TEXACO DOWNSTREAM 211544 (Continued)**

**1000660624**

Report Title:	Not reported
Date Ecology Received Report:	11/29/95
Contaminants Found at Site:	Petroleum products
Media Contaminated:	Groundwater, Soil
Waste Management:	Tank
Region:	North Western
Type of Report Ecology Received:	Interim cleanup report
Site Register Issue:	94-13
County Code:	17
Contact:	Not reported
Report Title:	Not reported
Date Ecology Received Report:	03/25/96
Contaminants Found at Site:	Petroleum products
Media Contaminated:	Groundwater, Soil
Waste Management:	Tank
Region:	North Western
Type of Report Ecology Received:	Not reported
Site Register Issue:	94-25
County Code:	17
Contact:	Not reported
Report Title:	Not reported
Date Ecology Received Report:	02/05/96
Contaminants Found at Site:	Petroleum products
Media Contaminated:	Groundwater, Soil
Waste Management:	Tank
Region:	North Western
Type of Report Ecology Received:	Not reported
Site Register Issue:	94-25
County Code:	17
Contact:	Not reported
Report Title:	Not reported
Date Ecology Received Report:	03/05/96
Contaminants Found at Site:	Petroleum products
Media Contaminated:	Groundwater, Soil
Waste Management:	Tank
Region:	North Western
Type of Report Ecology Received:	Not reported
Site Register Issue:	94-25
County Code:	17
Contact:	Not reported
Report Title:	Not reported
Date Ecology Received Report:	01/08/96
Contaminants Found at Site:	Petroleum products
Media Contaminated:	Groundwater, Soil
Waste Management:	Tank
Region:	North Western
Type of Report Ecology Received:	Not reported
Site Register Issue:	94-25
County Code:	17
Contact:	Not reported
Report Title:	Not reported

Map ID  
Direction  
Distance  
Elevation

MAP FINDINGS

Site

Database(s)

EDR ID Number  
EPA ID Number

**TEXACO DOWNSTREAM 211544 (Continued)**

**1000660624**

Date Ecology Received Report: 10/26/93  
Contaminants Found at Site: Petroleum products  
Media Contaminated: Groundwater, Soil  
Waste Management: Tank  
Region: North Western  
Type of Report Ecology Received: Interim cleanup report  
Site Register Issue: 93-13  
County Code: 17  
Contact: Not reported  
Report Title: Not reported

Date Ecology Received Report: 11/10/94  
Contaminants Found at Site: Petroleum products  
Media Contaminated: Groundwater, Soil  
Waste Management: Tank  
Region: North Western  
Type of Report Ecology Received: Interim cleanup report  
Site Register Issue: 93-41  
County Code: 17  
Contact: Not reported  
Report Title: Not reported

Date Ecology Received Report: 07/14/95  
Contaminants Found at Site: Petroleum products  
Media Contaminated: Groundwater, Soil  
Waste Management: Tank  
Region: North Western  
Type of Report Ecology Received: Interim cleanup report  
Site Register Issue: 94-07  
County Code: 17  
Contact: Not reported  
Report Title: Not reported

Date Ecology Received Report: 08/21/95  
Contaminants Found at Site: Petroleum products  
Media Contaminated: Groundwater, Soil  
Waste Management: Tank  
Region: North Western  
Type of Report Ecology Received: Interim cleanup report  
Site Register Issue: 94-07  
County Code: 17  
Contact: Not reported  
Report Title: Not reported

Date Ecology Received Report: 01/11/93  
Contaminants Found at Site: Petroleum products  
Media Contaminated: Groundwater  
Waste Management: Tank  
Region: North Western  
Type of Report Ecology Received: Interim cleanup report  
Site Register Issue: 92-46  
County Code: 17  
Contact: Not reported  
Report Title: Not reported

Date Ecology Received Report: 07/26/91  
Contaminants Found at Site: Petroleum products

Map ID  
Direction  
Distance  
Elevation

MAP FINDINGS

Site

Database(s)

EDR ID Number  
EPA ID Number

**TEXACO DOWNSTREAM 211544 (Continued)**

**1000660624**

Media Contaminated: Groundwater, Soil  
Waste Management: Tank  
Region: North Western  
Type of Report Ecology Received: Interim cleanup report  
Site Register Issue: 92-04  
County Code: 17  
Contact: Not reported  
Report Title: Not reported

Date Ecology Received Report: 04/03/96  
Contaminants Found at Site: Petroleum products  
Media Contaminated: Groundwater, Soil  
Waste Management: Tank  
Region: North Western  
Type of Report Ecology Received: Final cleanup report  
Site Register Issue: 94-53  
County Code: 17  
Contact: Not reported  
Report Title: Not reported

Date Ecology Received Report: 03/25/96  
Contaminants Found at Site: Petroleum products  
Media Contaminated: Groundwater, Soil  
Waste Management: Tank  
Region: North Western  
Type of Report Ecology Received: Final cleanup report  
Site Register Issue: 94-53  
County Code: 17  
Contact: Not reported  
Report Title: Not reported

Date Ecology Received Report: / /  
Contaminants Found at Site: Petroleum products  
Media Contaminated: Groundwater, Soil  
Waste Management: Tank  
Region: North Western  
Type of Report Ecology Received: Interim cleanup report  
Site Register Issue: 95-12  
County Code: 17  
Contact: Not reported  
Report Title: Not reported

**ALLSITES:**

Name: TEXACO DOWNSTREAM 211544  
Facility Id: 63538329

**CSCSL NFA:**

Name: TEXACO 211544  
Address: 8701 GREENWOOD AVE N  
City,State,Zip: SEATTLE, WA 98103  
Facility/Site Id: 63538329  
CS Id: 6416  
NFA Date: 07/31/1996  
Alternate Site Names: J & S PETROLEUM,TEXACO 632320037, Texaco DownStream 211544, Texaco Greenwood Shop Only, TEXACO STATION GREENWOOD AVE  
NFA Reason: NFA-Independent Remedial Action Program Review

Map ID  
Direction  
Distance  
Elevation

MAP FINDINGS

Site

Database(s)

EDR ID Number  
EPA ID Number

**TEXACO DOWNSTREAM 211544 (Continued)**

**1000660624**

Site Status: NFA  
Region: Northwest  
Contaminant Name: Benzene  
Ground Water: Confirmed Above Cleanup Levels  
Surface Water: Not reported  
Soil: Confirmed Above Cleanup Levels  
Sediment: Not reported  
Air: Not reported  
Bedrock: Not reported  
Latitude: 47.69228  
Longitude: -122.356209

Name: TEXACO 211544  
Address: 8701 GREENWOOD AVE N  
City,State,Zip: SEATTLE, WA 98103  
Facility/Site Id: 63538329  
CS Id: 6416  
NFA Date: 07/31/1996  
Alternate Site Names: J & S PETROLEUM,TEXACO 632320037, Texaco DownStream 211544, Texaco Greenwood Shop Only, TEXACO STATION GREENWOOD AVE

NFA Reason: NFA-Independent Remedial Action Program Review

Site Status: NFA  
Region: Northwest  
Contaminant Name: Non-Halogenated Solvents  
Ground Water: Confirmed Above Cleanup Levels  
Surface Water: Not reported  
Soil: Confirmed Above Cleanup Levels  
Sediment: Not reported  
Air: Not reported  
Bedrock: Not reported  
Latitude: 47.69228  
Longitude: -122.356209

Name: TEXACO 211544  
Address: 8701 GREENWOOD AVE N  
City,State,Zip: SEATTLE, WA 98103  
Facility/Site Id: 63538329  
CS Id: 6416  
NFA Date: 07/31/1996  
Alternate Site Names: J & S PETROLEUM,TEXACO 632320037, Texaco DownStream 211544, Texaco Greenwood Shop Only, TEXACO STATION GREENWOOD AVE

NFA Reason: NFA-Independent Remedial Action Program Review

Site Status: NFA  
Region: Northwest  
Contaminant Name: Petroleum-Diesel  
Ground Water: Confirmed Above Cleanup Levels  
Surface Water: Not reported  
Soil: Confirmed Above Cleanup Levels  
Sediment: Not reported  
Air: Not reported  
Bedrock: Not reported  
Latitude: 47.69228  
Longitude: -122.356209

Name: TEXACO 211544  
Address: 8701 GREENWOOD AVE N  
City,State,Zip: SEATTLE, WA 98103



Map ID  
Direction  
Distance  
Elevation

MAP FINDINGS

Site

Database(s)

EDR ID Number  
EPA ID Number

**TEXACO DOWNSTREAM 211544 (Continued)**

**1000660624**

Facility/Site Id: 63538329  
CS Id: 6416  
NFA Date: 07/31/1996  
Alternate Site Names: J & S PETROLEUM,TEXACO 632320037, Texaco DownStream 211544, Texaco Greenwood Shop Only, TEXACO STATION GREENWOOD AVE  
NFA Reason: NFA-Independent Remedial Action Program Review  
Site Status: NFA  
Region: Northwest  
Contaminant Name: Petroleum-Gasoline  
Ground Water: Confirmed Above Cleanup Levels  
Surface Water: Not reported  
Soil: Confirmed Above Cleanup Levels  
Sediment: Not reported  
Air: Not reported  
Bedrock: Not reported  
Latitude: 47.69228  
Longitude: -122.356209

Name: TEXACO 211544  
Address: 8701 GREENWOOD AVE N  
City, State, Zip: SEATTLE, WA 98103  
Facility/Site Id: 63538329  
CS Id: 6416  
NFA Date: 07/31/1996  
Alternate Site Names: J & S PETROLEUM,TEXACO 632320037, Texaco DownStream 211544, Texaco Greenwood Shop Only, TEXACO STATION GREENWOOD AVE  
NFA Reason: NFA-Independent Remedial Action Program Review  
Site Status: NFA  
Region: Northwest  
Contaminant Name: Petroleum-Other  
Ground Water: Confirmed Above Cleanup Levels  
Surface Water: Not reported  
Soil: Confirmed Above Cleanup Levels  
Sediment: Not reported  
Air: Not reported  
Bedrock: Not reported  
Latitude: 47.69228  
Longitude: -122.356209

**RCRA-LQG:**

Date Form Received by Agency: 2019-02-06 00:00:00.0  
Handler Name: TEXACO DOWNSTREAM 211544  
Handler Address: 8701 GREENWOOD AVE N  
Handler City, State, Zip: SEATTLE, WA 98103  
EPA ID: WAD988503116  
Contact Name: WASTE DESK  
Contact Address: PO BOX 6004  
Contact City, State, Zip: SAN RAMON, CA 94583  
Contact Telephone: 877-386-6044  
Contact Fax: Not reported  
Contact Email: NAWTDESK@CHEVRON.COM  
Contact Title: Not reported  
EPA Region: 10  
Land Type: Private  
Federal Waste Generator Description: Not a generator, verified  
Non-Notifier: Not reported  
Biennial Report Cycle: Not reported

Map ID  
 Direction  
 Distance  
 Elevation

MAP FINDINGS

Site

Database(s)

EDR ID Number  
 EPA ID Number

**TEXACO DOWNSTREAM 211544 (Continued)**

**1000660624**

Accessibility:	Not reported
Active Site Indicator:	Not reported
State District Owner:	WA
State District:	NWRO
Mailing Address:	PO BOX 6004
Mailing City, State, Zip:	SAN RAMON, CA 94583
Owner Name:	EQUILON ENTERPRISES LLC DBA SHELL OIL PR
Owner Type:	Private
Operator Name:	CHEVRON PRODUCTS CO
Operator Type:	Private
Short-Term Generator Activity:	No
Importer Activity:	No
Mixed Waste Generator:	No
Transporter Activity:	No
Transfer Facility Activity:	No
Recycler Activity with Storage:	No
Small Quantity On-Site Burner Exemption:	No
Smelting Melting and Refining Furnace Exemption:	No
Underground Injection Control:	No
Off-Site Waste Receipt:	No
Universal Waste Indicator:	No
Universal Waste Destination Facility:	No
Federal Universal Waste:	No
Active Site Fed-Reg Treatment Storage and Disposal Facility:	Not reported
Active Site Converter Treatment storage and Disposal Facility:	Not reported
Active Site State-Reg Treatment Storage and Disposal Facility:	Not reported
Active Site State-Reg Handler:	---
Federal Facility Indicator:	Not reported
Hazardous Secondary Material Indicator:	NN
Sub-Part K Indicator:	Not reported
Commercial TSD Indicator:	No
Treatment Storage and Disposal Type:	Not reported
2018 GPRA Permit Baseline:	Not on the Baseline
2018 GPRA Renewals Baseline:	Not on the Baseline
Permit Renewals Workload Universe:	Not reported
Permit Workload Universe:	Not reported
Permit Progress Universe:	Not reported
Post-Closure Workload Universe:	Not reported
Closure Workload Universe:	Not reported
202 GPRA Corrective Action Baseline:	No
Corrective Action Workload Universe:	No
Subject to Corrective Action Universe:	No
Non-TSDs Where RCRA CA has Been Imposed Universe:	No
TSDs Potentially Subject to CA Under 3004 (u)/(v) Universe:	No
TSDs Only Subject to CA under Discretionary Auth Universe:	No
Corrective Action Priority Ranking:	No NCAPS ranking
Environmental Control Indicator:	No
Institutional Control Indicator:	No
Human Exposure Controls Indicator:	N/A
Groundwater Controls Indicator:	N/A
Operating TSDF Universe:	Not reported
Full Enforcement Universe:	Not reported
Significant Non-Complier Universe:	No
Unaddressed Significant Non-Complier Universe:	No
Addressed Significant Non-Complier Universe:	No
Significant Non-Complier With a Compliance Schedule Universe:	No
Financial Assurance Required:	Not reported

Map ID  
Direction  
Distance  
Elevation

MAP FINDINGS

Site

Database(s)

EDR ID Number  
EPA ID Number

**TEXACO DOWNSTREAM 211544 (Continued)**

**1000660624**

Handler Date of Last Change: 2019-02-25 12:56:22.0  
Recognized Trader-Importer: No  
Recognized Trader-Exporter: No  
Importer of Spent Lead Acid Batteries: No  
Exporter of Spent Lead Acid Batteries: No  
Recycler Activity Without Storage: No  
Manifest Broker: No  
Sub-Part P Indicator: Not reported

Handler - Owner Operator:

Owner/Operator Indicator: Owner  
Owner/Operator Name: TEXACO 632320037  
Legal Status: Private  
Date Became Current: Not reported  
Date Ended Current: Not reported  
Owner/Operator Address: 8701 GREENWOOD AVE N  
Owner/Operator City,State,Zip: SEATTLE, WA 98103  
Owner/Operator Telephone: 000-000-0000  
Owner/Operator Telephone Ext: Not reported  
Owner/Operator Fax: Not reported  
Owner/Operator Email: Not reported

Owner/Operator Indicator: Operator  
Owner/Operator Name: TEXACO 632320037  
Legal Status: Private  
Date Became Current: Not reported  
Date Ended Current: Not reported  
Owner/Operator Address: 8701 GREENWOOD AVE N  
Owner/Operator City,State,Zip: SEATTLE, WA 98103  
Owner/Operator Telephone: 000-000-0000  
Owner/Operator Telephone Ext: Not reported  
Owner/Operator Fax: Not reported  
Owner/Operator Email: Not reported

Owner/Operator Indicator: Owner  
Owner/Operator Name: TEXACO 632320037  
Legal Status: Private  
Date Became Current: Not reported  
Date Ended Current: Not reported  
Owner/Operator Address: 8701 GREENWOOD AVE N  
Owner/Operator City,State,Zip: SEATTLE, WA 98103  
Owner/Operator Telephone: 000-000-0000  
Owner/Operator Telephone Ext: Not reported  
Owner/Operator Fax: Not reported  
Owner/Operator Email: Not reported

Owner/Operator Indicator: Owner  
Owner/Operator Name: EQUILION ENTERPRISES LLC DBA SHELL OIL P  
Legal Status: Private  
Date Became Current: 1996-12-11 00:00:00.  
Date Ended Current: Not reported  
Owner/Operator Address: PO BOX 4453  
Owner/Operator City,State,Zip: HOUSTON, TX 77210  
Owner/Operator Telephone: 425-827-0761  
Owner/Operator Telephone Ext: Not reported  
Owner/Operator Fax: Not reported  
Owner/Operator Email: Not reported

Map ID  
Direction  
Distance  
Elevation

MAP FINDINGS

Site

Database(s)

EDR ID Number  
EPA ID Number

**TEXACO DOWNSTREAM 211544 (Continued)**

**1000660624**

Owner/Operator Indicator: Owner  
Owner/Operator Name: EQUILON ENTERPRISES LLC DBA SHELL OIL PR  
Legal Status: Private  
Date Became Current: 2001-03-02 00:00:00.  
Date Ended Current: Not reported  
Owner/Operator Address: PO BOX 4453  
Owner/Operator City,State,Zip: HOUSTON, TX 77210  
Owner/Operator Telephone: 713-241-5036  
Owner/Operator Telephone Ext: Not reported  
Owner/Operator Fax: Not reported  
Owner/Operator Email: Not reported

Owner/Operator Indicator: Owner  
Owner/Operator Name: EQUILON ENTERPRISES LLC DBA SHELL OIL PR  
Legal Status: Private  
Date Became Current: Not reported  
Date Ended Current: Not reported  
Owner/Operator Address: PO BOX 4453  
Owner/Operator City,State,Zip: HOUSTON, TX 77210  
Owner/Operator Telephone: 713-241-5036  
Owner/Operator Telephone Ext: Not reported  
Owner/Operator Fax: Not reported  
Owner/Operator Email: Not reported

Owner/Operator Indicator: Operator  
Owner/Operator Name: CHEVRON PRODUCTS CO  
Legal Status: Private  
Date Became Current: Not reported  
Date Ended Current: Not reported  
Owner/Operator Address: PO BOX 6004  
Owner/Operator City,State,Zip: SAN RAMON, CA 94583  
Owner/Operator Telephone: 925-842-5931  
Owner/Operator Telephone Ext: Not reported  
Owner/Operator Fax: Not reported  
Owner/Operator Email: Not reported

Owner/Operator Indicator: Owner  
Owner/Operator Name: EQUILON ENTERPRISES LLC DBA SHELL OIL PR  
Legal Status: Private  
Date Became Current: 2001-03-02 00:00:00.  
Date Ended Current: Not reported  
Owner/Operator Address: PO BOX 6004  
Owner/Operator City,State,Zip: SAN RAMON, CA 94583  
Owner/Operator Telephone: 925-842-5931  
Owner/Operator Telephone Ext: Not reported  
Owner/Operator Fax: Not reported  
Owner/Operator Email: Not reported

Owner/Operator Indicator: Owner  
Owner/Operator Name: CHEVRON PRODUCTS CO  
Legal Status: Private  
Date Became Current: Not reported  
Date Ended Current: Not reported  
Owner/Operator Address: PO BOX 6004  
Owner/Operator City,State,Zip: SAN RAMON, CA 94583  
Owner/Operator Telephone: 925-842-5931  
Owner/Operator Telephone Ext: Not reported

Map ID  
Direction  
Distance  
Elevation

MAP FINDINGS

Site

Database(s)

EDR ID Number  
EPA ID Number

TEXACO DOWNSTREAM 211544 (Continued)

1000660624

Owner/Operator Fax:	Not reported
Owner/Operator Email:	Not reported
Owner/Operator Indicator:	Owner
Owner/Operator Name:	EQUILON ENTERPRISES LLC DBA SHELL OIL PR
Legal Status:	Private
Date Became Current:	2001-03-02 00:00:00.
Date Ended Current:	Not reported
Owner/Operator Address:	PO BOX 6004
Owner/Operator City,State,Zip:	SAN RAMON, CA 94583
Owner/Operator Telephone:	925-842-5931
Owner/Operator Telephone Ext:	Not reported
Owner/Operator Fax:	Not reported
Owner/Operator Email:	Not reported
Owner/Operator Indicator:	Operator
Owner/Operator Name:	CHEVRON PRODUCTS CO
Legal Status:	Private
Date Became Current:	Not reported
Date Ended Current:	Not reported
Owner/Operator Address:	PO BOX 6004
Owner/Operator City,State,Zip:	SAN RAMON, CA 94583
Owner/Operator Telephone:	877-386-6044
Owner/Operator Telephone Ext:	Not reported
Owner/Operator Fax:	Not reported
Owner/Operator Email:	Not reported
Owner/Operator Indicator:	Operator
Owner/Operator Name:	CHEVRON PRODUCTS CO
Legal Status:	Private
Date Became Current:	Not reported
Date Ended Current:	Not reported
Owner/Operator Address:	PO BOX 6004
Owner/Operator City,State,Zip:	SAN RAMON, CA 94583
Owner/Operator Telephone:	877-386-6044
Owner/Operator Telephone Ext:	Not reported
Owner/Operator Fax:	Not reported
Owner/Operator Email:	Not reported
Owner/Operator Indicator:	Owner
Owner/Operator Name:	CHEVRON PRODUCTS CO
Legal Status:	Private
Date Became Current:	2017-12-31 00:00:00.
Date Ended Current:	Not reported
Owner/Operator Address:	PO BOX 6004
Owner/Operator City,State,Zip:	SAN RAMON, CA 94583
Owner/Operator Telephone:	877-386-6044
Owner/Operator Telephone Ext:	Not reported
Owner/Operator Fax:	Not reported
Owner/Operator Email:	Not reported
Owner/Operator Indicator:	Operator
Owner/Operator Name:	CHEVRON PRODUCTS CO
Legal Status:	Private
Date Became Current:	1997-06-05 00:00:00.
Date Ended Current:	Not reported
Owner/Operator Address:	PO BOX 6004

Map ID  
Direction  
Distance  
Elevation

MAP FINDINGS

Site

Database(s)

EDR ID Number  
EPA ID Number

**TEXACO DOWNSTREAM 211544 (Continued)**

**1000660624**

Owner/Operator City,State,Zip:	SAN RAMON, CA 94583
Owner/Operator Telephone:	877-386-6044
Owner/Operator Telephone Ext:	Not reported
Owner/Operator Fax:	Not reported
Owner/Operator Email:	Not reported
Owner/Operator Indicator:	Operator
Owner/Operator Name:	EQUILION ENTERPRISES LLC DBA SHELL OIL P
Legal Status:	Private
Date Became Current:	1997-06-05 00:00:00.
Date Ended Current:	Not reported
Owner/Operator Address:	PO BOX 6004
Owner/Operator City,State,Zip:	SAN RAMON, CA 94583
Owner/Operator Telephone:	Not reported
Owner/Operator Telephone Ext:	Not reported
Owner/Operator Fax:	Not reported
Owner/Operator Email:	Not reported
Owner/Operator Indicator:	Operator
Owner/Operator Name:	CHEVRON PRODUCTS CO
Legal Status:	Private
Date Became Current:	1997-06-05 00:00:00.
Date Ended Current:	Not reported
Owner/Operator Address:	PO BOX 6004
Owner/Operator City,State,Zip:	SAN RAMON, CA 94583-2324
Owner/Operator Telephone:	Not reported
Owner/Operator Telephone Ext:	Not reported
Owner/Operator Fax:	Not reported
Owner/Operator Email:	Not reported
Owner/Operator Indicator:	Operator
Owner/Operator Name:	CHEVRON PRODUCT C
Legal Status:	Private
Date Became Current:	1997-06-05 00:00:00.
Date Ended Current:	Not reported
Owner/Operator Address:	PO BOX 6004
Owner/Operator City,State,Zip:	SAN RAMON, CA 94583-2324
Owner/Operator Telephone:	877-386-6044
Owner/Operator Telephone Ext:	Not reported
Owner/Operator Fax:	Not reported
Owner/Operator Email:	Not reported
Owner/Operator Indicator:	Operator
Owner/Operator Name:	LANE, ROBIN
Legal Status:	Private
Date Became Current:	Not reported
Date Ended Current:	Not reported
Owner/Operator Address:	PO BOX 4453
Owner/Operator City,State,Zip:	HOUSTON, TX 77210
Owner/Operator Telephone:	425-827-0761
Owner/Operator Telephone Ext:	Not reported
Owner/Operator Fax:	Not reported
Owner/Operator Email:	Not reported
Owner/Operator Indicator:	Operator
Owner/Operator Name:	LANE, ROBIN
Legal Status:	Private

Map ID  
Direction  
Distance  
Elevation

MAP FINDINGS

Site

Database(s)

EDR ID Number  
EPA ID Number

**TEXACO DOWNSTREAM 211544 (Continued)**

**1000660624**

Date Became Current:	Not reported
Date Ended Current:	Not reported
Owner/Operator Address:	PO BOX 4453
Owner/Operator City,State,Zip:	HOUSTON, TX 77210
Owner/Operator Telephone:	425-827-0761
Owner/Operator Telephone Ext:	Not reported
Owner/Operator Fax:	Not reported
Owner/Operator Email:	Not reported
Owner/Operator Indicator:	Owner
Owner/Operator Name:	TEXACO 632320037
Legal Status:	Private
Date Became Current:	Not reported
Date Ended Current:	Not reported
Owner/Operator Address:	8701 GREENWOOD AVE N
Owner/Operator City,State,Zip:	SEATTLE, WA 98103
Owner/Operator Telephone:	000-000-0000
Owner/Operator Telephone Ext:	Not reported
Owner/Operator Fax:	Not reported
Owner/Operator Email:	Not reported
Owner/Operator Indicator:	Owner
Owner/Operator Name:	TEXACO 632320037
Legal Status:	Private
Date Became Current:	Not reported
Date Ended Current:	Not reported
Owner/Operator Address:	8701 GREENWOOD AVE N
Owner/Operator City,State,Zip:	SEATTLE, WA 98103
Owner/Operator Telephone:	000-000-0000
Owner/Operator Telephone Ext:	Not reported
Owner/Operator Fax:	Not reported
Owner/Operator Email:	Not reported
Owner/Operator Indicator:	Owner
Owner/Operator Name:	EQUILON ENTERPRISES LLC DBA SHELL OIL PR
Legal Status:	Private
Date Became Current:	Not reported
Date Ended Current:	Not reported
Owner/Operator Address:	PO BOX 4453
Owner/Operator City,State,Zip:	HOUSTON, TX 77210
Owner/Operator Telephone:	713-241-5036
Owner/Operator Telephone Ext:	Not reported
Owner/Operator Fax:	Not reported
Owner/Operator Email:	Not reported
Owner/Operator Indicator:	Owner
Owner/Operator Name:	CHEVRON PRODUCTS CO
Legal Status:	Private
Date Became Current:	Not reported
Date Ended Current:	Not reported
Owner/Operator Address:	PO BOX 6004
Owner/Operator City,State,Zip:	SAN RAMON, CA 94583
Owner/Operator Telephone:	925-842-5931
Owner/Operator Telephone Ext:	Not reported
Owner/Operator Fax:	Not reported
Owner/Operator Email:	Not reported



Map ID  
Direction  
Distance  
Elevation

MAP FINDINGS

Site

Database(s)

EDR ID Number  
EPA ID Number

**TEXACO DOWNSTREAM 211544 (Continued)**

**1000660624**

Owner/Operator Indicator: Owner  
Owner/Operator Name: CHEVRON PRODUCTS CO  
Legal Status: Private  
Date Became Current: Not reported  
Date Ended Current: Not reported  
Owner/Operator Address: PO BOX 6004  
Owner/Operator City,State,Zip: SAN RAMON, CA 94583  
Owner/Operator Telephone: 925-842-5931  
Owner/Operator Telephone Ext: Not reported  
Owner/Operator Fax: Not reported  
Owner/Operator Email: Not reported

Owner/Operator Indicator: Operator  
Owner/Operator Name: CHEVRON PRODUCTS CO  
Legal Status: Private  
Date Became Current: Not reported  
Date Ended Current: Not reported  
Owner/Operator Address: PO BOX 6004  
Owner/Operator City,State,Zip: SAN RAMON, CA 94583  
Owner/Operator Telephone: 925-842-5931  
Owner/Operator Telephone Ext: Not reported  
Owner/Operator Fax: Not reported  
Owner/Operator Email: Not reported

Owner/Operator Indicator: Operator  
Owner/Operator Name: CHEVRON PRODUCTS CO  
Legal Status: Private  
Date Became Current: Not reported  
Date Ended Current: Not reported  
Owner/Operator Address: PO BOX 6004  
Owner/Operator City,State,Zip: SAN RAMON, CA 94583  
Owner/Operator Telephone: 877-386-6044  
Owner/Operator Telephone Ext: Not reported  
Owner/Operator Fax: Not reported  
Owner/Operator Email: Not reported

Owner/Operator Indicator: Owner  
Owner/Operator Name: CHEVRON PRODUCTS CO  
Legal Status: Private  
Date Became Current: Not reported  
Date Ended Current: Not reported  
Owner/Operator Address: PO BOX 6004  
Owner/Operator City,State,Zip: SAN RAMON, CA 94583  
Owner/Operator Telephone: 877-386-6044  
Owner/Operator Telephone Ext: Not reported  
Owner/Operator Fax: Not reported  
Owner/Operator Email: Not reported

Owner/Operator Indicator: Operator  
Owner/Operator Name: CHEVRON PRODUCTS CO  
Legal Status: Private  
Date Became Current: Not reported  
Date Ended Current: Not reported  
Owner/Operator Address: PO BOX 6004  
Owner/Operator City,State,Zip: SAN RAMON, CA 94583  
Owner/Operator Telephone: 877-386-6044  
Owner/Operator Telephone Ext: Not reported

Map ID  
Direction  
Distance  
Elevation

MAP FINDINGS

Site

Database(s)

EDR ID Number  
EPA ID Number

**TEXACO DOWNSTREAM 211544 (Continued)**

**1000660624**

Owner/Operator Fax:	Not reported
Owner/Operator Email:	Not reported
Owner/Operator Indicator:	Owner
Owner/Operator Name:	SEE PAPER COPY
Legal Status:	Private
Date Became Current:	Not reported
Date Ended Current:	Not reported
Owner/Operator Address:	8701 GREENWOOD AVE N
Owner/Operator City,State,Zip:	SEATTLE, WA 98103
Owner/Operator Telephone:	000-000-0000
Owner/Operator Telephone Ext:	Not reported
Owner/Operator Fax:	Not reported
Owner/Operator Email:	Not reported
Owner/Operator Indicator:	Owner
Owner/Operator Name:	TEXACO 632320037
Legal Status:	Private
Date Became Current:	Not reported
Date Ended Current:	Not reported
Owner/Operator Address:	8701 GREENWOOD AVE N
Owner/Operator City,State,Zip:	SEATTLE, WA 98103
Owner/Operator Telephone:	000-000-0000
Owner/Operator Telephone Ext:	Not reported
Owner/Operator Fax:	Not reported
Owner/Operator Email:	Not reported
Owner/Operator Indicator:	Owner
Owner/Operator Name:	TEXACO 632320037
Legal Status:	Private
Date Became Current:	Not reported
Date Ended Current:	Not reported
Owner/Operator Address:	8701 GREENWOOD AVE N
Owner/Operator City,State,Zip:	SEATTLE, WA 98103
Owner/Operator Telephone:	000-000-0000
Owner/Operator Telephone Ext:	Not reported
Owner/Operator Fax:	Not reported
Owner/Operator Email:	Not reported
Owner/Operator Indicator:	Owner
Owner/Operator Name:	TEXACO 632320037
Legal Status:	Private
Date Became Current:	Not reported
Date Ended Current:	Not reported
Owner/Operator Address:	8701 GREENWOOD AVE N
Owner/Operator City,State,Zip:	SEATTLE, WA 98103
Owner/Operator Telephone:	000-000-0000
Owner/Operator Telephone Ext:	Not reported
Owner/Operator Fax:	Not reported
Owner/Operator Email:	Not reported
Owner/Operator Indicator:	Operator
Owner/Operator Name:	EQUILION ENTERPRISES LLC DBA SHELL OIL P
Legal Status:	Private
Date Became Current:	Not reported
Date Ended Current:	Not reported
Owner/Operator Address:	10602 NE 38TH PL

Map ID  
Direction  
Distance  
Elevation

MAP FINDINGS

Site

Database(s)

EDR ID Number  
EPA ID Number

TEXACO DOWNSTREAM 211544 (Continued)

1000660624

Owner/Operator City,State,Zip:	KIRKLAND, WA 98083
Owner/Operator Telephone:	000-000-0000
Owner/Operator Telephone Ext:	Not reported
Owner/Operator Fax:	Not reported
Owner/Operator Email:	Not reported
Owner/Operator Indicator:	Operator
Owner/Operator Name:	EQUILON ENTERPRISES LLC DBA SHELL OIL P
Legal Status:	Private
Date Became Current:	Not reported
Date Ended Current:	Not reported
Owner/Operator Address:	10602 NE 38TH PL
Owner/Operator City,State,Zip:	KIRKLAND, WA 98083
Owner/Operator Telephone:	000-000-0000
Owner/Operator Telephone Ext:	Not reported
Owner/Operator Fax:	Not reported
Owner/Operator Email:	Not reported
Owner/Operator Indicator:	Owner
Owner/Operator Name:	EQUILON ENTERPRISES LLC DBA SHELL OIL PR
Legal Status:	Private
Date Became Current:	2001-03-02 00:00:00.
Date Ended Current:	Not reported
Owner/Operator Address:	PO BOX 4453
Owner/Operator City,State,Zip:	HOUSTON, TX 77210
Owner/Operator Telephone:	713-241-5036
Owner/Operator Telephone Ext:	Not reported
Owner/Operator Fax:	Not reported
Owner/Operator Email:	Not reported
Owner/Operator Indicator:	Operator
Owner/Operator Name:	EQUILON ENTERPRISES LLC DBA SHELL OIL P
Legal Status:	Private
Date Became Current:	Not reported
Date Ended Current:	Not reported
Owner/Operator Address:	PO BOX 6004
Owner/Operator City,State,Zip:	SAN RAMON, CA 94583
Owner/Operator Telephone:	925-842-5931
Owner/Operator Telephone Ext:	Not reported
Owner/Operator Fax:	Not reported
Owner/Operator Email:	Not reported
Owner/Operator Indicator:	Owner
Owner/Operator Name:	EQUILON ENTERPRISES LLC DBA SHELL OIL PR
Legal Status:	Private
Date Became Current:	2001-03-02 00:00:00.
Date Ended Current:	Not reported
Owner/Operator Address:	PO BOX 6004
Owner/Operator City,State,Zip:	SAN RAMON, CA 94583
Owner/Operator Telephone:	925-842-5931
Owner/Operator Telephone Ext:	Not reported
Owner/Operator Fax:	Not reported
Owner/Operator Email:	Not reported
Owner/Operator Indicator:	Operator
Owner/Operator Name:	CHEVRON PRODUCTS CO
Legal Status:	Private

Map ID  
Direction  
Distance  
Elevation

MAP FINDINGS

Site

Database(s)

EDR ID Number  
EPA ID Number

**TEXACO DOWNSTREAM 211544 (Continued)**

**1000660624**

Date Became Current:	Not reported
Date Ended Current:	Not reported
Owner/Operator Address:	PO BOX 6004
Owner/Operator City,State,Zip:	SAN RAMON, CA 94583
Owner/Operator Telephone:	925-842-5931
Owner/Operator Telephone Ext:	Not reported
Owner/Operator Fax:	Not reported
Owner/Operator Email:	Not reported
Owner/Operator Indicator:	Owner
Owner/Operator Name:	EQUILON ENTERPRISES LLC DBA SHELL OIL PR
Legal Status:	Private
Date Became Current:	2001-03-02 00:00:00.
Date Ended Current:	Not reported
Owner/Operator Address:	PO BOX 6004
Owner/Operator City,State,Zip:	SAN RAMON, CA 94583
Owner/Operator Telephone:	877-386-6044
Owner/Operator Telephone Ext:	Not reported
Owner/Operator Fax:	Not reported
Owner/Operator Email:	Not reported
Owner/Operator Indicator:	Owner
Owner/Operator Name:	CHEVRON PRODUCTS CO
Legal Status:	Private
Date Became Current:	Not reported
Date Ended Current:	Not reported
Owner/Operator Address:	PO BOX 6004
Owner/Operator City,State,Zip:	SAN RAMON, CA 94583
Owner/Operator Telephone:	877-386-6044
Owner/Operator Telephone Ext:	Not reported
Owner/Operator Fax:	Not reported
Owner/Operator Email:	Not reported
Owner/Operator Indicator:	Owner
Owner/Operator Name:	EQUILON ENTERPRISES LLC DBA SHELL OIL PR
Legal Status:	Private
Date Became Current:	2001-03-02 00:00:00.
Date Ended Current:	Not reported
Owner/Operator Address:	PO BOX 6004
Owner/Operator City,State,Zip:	SAN RAMON, CA 94583
Owner/Operator Telephone:	877-386-6044
Owner/Operator Telephone Ext:	Not reported
Owner/Operator Fax:	Not reported
Owner/Operator Email:	Not reported
Owner/Operator Indicator:	Owner
Owner/Operator Name:	EQUILON ENTERPRISES LLC DBA SHELL OIL PR
Legal Status:	Private
Date Became Current:	2001-03-02 00:00:00.
Date Ended Current:	Not reported
Owner/Operator Address:	PO BOX 6004
Owner/Operator City,State,Zip:	SAN RAMON, CA 94583-2324
Owner/Operator Telephone:	877-386-6044
Owner/Operator Telephone Ext:	Not reported
Owner/Operator Fax:	Not reported
Owner/Operator Email:	Not reported

Map ID  
Direction  
Distance  
Elevation

MAP FINDINGS

Site

Database(s)

EDR ID Number  
EPA ID Number

**TEXACO DOWNSTREAM 211544 (Continued)**

**1000660624**

Owner/Operator Indicator:	Owner
Owner/Operator Name:	TEXACO 632320037
Legal Status:	Private
Date Became Current:	Not reported
Date Ended Current:	Not reported
Owner/Operator Address:	8701 GREENWOOD AVE N
Owner/Operator City,State,Zip:	SEATTLE, WA 98103
Owner/Operator Telephone:	000-000-0000
Owner/Operator Telephone Ext:	Not reported
Owner/Operator Fax:	Not reported
Owner/Operator Email:	Not reported
Owner/Operator Indicator:	Owner
Owner/Operator Name:	TEXACO 632320037
Legal Status:	Private
Date Became Current:	Not reported
Date Ended Current:	Not reported
Owner/Operator Address:	8701 GREENWOOD AVE N
Owner/Operator City,State,Zip:	SEATTLE, WA 98103
Owner/Operator Telephone:	000-000-0000
Owner/Operator Telephone Ext:	Not reported
Owner/Operator Fax:	Not reported
Owner/Operator Email:	Not reported
Owner/Operator Indicator:	Owner
Owner/Operator Name:	EQUILION ENTERPRISES LLC DBA SHELL OIL P
Legal Status:	Private
Date Became Current:	1996-12-11 00:00:00.
Date Ended Current:	Not reported
Owner/Operator Address:	PO BOX 4453
Owner/Operator City,State,Zip:	HOUSTON, TX 77210
Owner/Operator Telephone:	425-827-0761
Owner/Operator Telephone Ext:	Not reported
Owner/Operator Fax:	Not reported
Owner/Operator Email:	Not reported
Owner/Operator Indicator:	Owner
Owner/Operator Name:	TEXACO 632320037
Legal Status:	Private
Date Became Current:	Not reported
Date Ended Current:	Not reported
Owner/Operator Address:	8701 GREENWOOD AVE N
Owner/Operator City,State,Zip:	SEATTLE, WA 98103
Owner/Operator Telephone:	000-000-0000
Owner/Operator Telephone Ext:	Not reported
Owner/Operator Fax:	Not reported
Owner/Operator Email:	Not reported
Owner/Operator Indicator:	Owner
Owner/Operator Name:	EQUILION ENTERPRISES LLC DBA SHELL OIL P
Legal Status:	Private
Date Became Current:	1996-12-11 00:00:00.
Date Ended Current:	Not reported
Owner/Operator Address:	PO BOX 4453
Owner/Operator City,State,Zip:	HOUSTON, TX 77210
Owner/Operator Telephone:	425-827-0761
Owner/Operator Telephone Ext:	Not reported

Map ID  
Direction  
Distance  
Elevation

MAP FINDINGS

Site

Database(s)

EDR ID Number  
EPA ID Number

TEXACO DOWNSTREAM 211544 (Continued)

1000660624

Owner/Operator Fax:	Not reported
Owner/Operator Email:	Not reported
Owner/Operator Indicator:	Owner
Owner/Operator Name:	EQUILION ENTERPRISES LLC DBA SHELL OIL P
Legal Status:	Private
Date Became Current:	1996-12-11 00:00:00.
Date Ended Current:	Not reported
Owner/Operator Address:	PO BOX 4453
Owner/Operator City,State,Zip:	HOUSTON, TX 77210
Owner/Operator Telephone:	425-827-0761
Owner/Operator Telephone Ext:	Not reported
Owner/Operator Fax:	Not reported
Owner/Operator Email:	Not reported
Owner/Operator Indicator:	Operator
Owner/Operator Name:	EQUILION ENTERPRISES LLC DBA SHELL OIL P
Legal Status:	Private
Date Became Current:	Not reported
Date Ended Current:	Not reported
Owner/Operator Address:	10602 NE 38TH PL
Owner/Operator City,State,Zip:	KIRKLAND, WA 98083
Owner/Operator Telephone:	000-000-0000
Owner/Operator Telephone Ext:	Not reported
Owner/Operator Fax:	Not reported
Owner/Operator Email:	Not reported
Owner/Operator Indicator:	Operator
Owner/Operator Name:	EQUILION ENTERPRISES LLC DBA SHELL OIL P
Legal Status:	Private
Date Became Current:	Not reported
Date Ended Current:	Not reported
Owner/Operator Address:	10602 NE 38TH PL
Owner/Operator City,State,Zip:	KIRKLAND, WA 98083
Owner/Operator Telephone:	000-000-0000
Owner/Operator Telephone Ext:	Not reported
Owner/Operator Fax:	Not reported
Owner/Operator Email:	Not reported
Owner/Operator Indicator:	Owner
Owner/Operator Name:	EQUILION ENTERPRISES LLC DBA SHELL OIL PR
Legal Status:	Private
Date Became Current:	Not reported
Date Ended Current:	Not reported
Owner/Operator Address:	PO BOX 4453
Owner/Operator City,State,Zip:	HOUSTON, TX 77210
Owner/Operator Telephone:	713-241-5036
Owner/Operator Telephone Ext:	Not reported
Owner/Operator Fax:	Not reported
Owner/Operator Email:	Not reported
Owner/Operator Indicator:	Owner
Owner/Operator Name:	EQUILION ENTERPRISES LLC DBA SHELL OIL PR
Legal Status:	Private
Date Became Current:	2001-03-02 00:00:00.
Date Ended Current:	Not reported
Owner/Operator Address:	PO BOX 4453

Map ID  
Direction  
Distance  
Elevation

MAP FINDINGS

Site

Database(s)

EDR ID Number  
EPA ID Number

**TEXACO DOWNSTREAM 211544 (Continued)**

**1000660624**

Owner/Operator City,State,Zip:	HOUSTON, TX 77210
Owner/Operator Telephone:	713-241-5036
Owner/Operator Telephone Ext:	Not reported
Owner/Operator Fax:	Not reported
Owner/Operator Email:	Not reported
Owner/Operator Indicator:	Operator
Owner/Operator Name:	CHEVRON PRODUCTS CO
Legal Status:	Private
Date Became Current:	Not reported
Date Ended Current:	Not reported
Owner/Operator Address:	PO BOX 6004
Owner/Operator City,State,Zip:	SAN RAMON, CA 94583
Owner/Operator Telephone:	925-842-5931
Owner/Operator Telephone Ext:	Not reported
Owner/Operator Fax:	Not reported
Owner/Operator Email:	Not reported
Owner/Operator Indicator:	Owner
Owner/Operator Name:	CHEVRON PRODUCTS CO
Legal Status:	Private
Date Became Current:	Not reported
Date Ended Current:	Not reported
Owner/Operator Address:	PO BOX 6004
Owner/Operator City,State,Zip:	SAN RAMON, CA 94583
Owner/Operator Telephone:	925-842-5931
Owner/Operator Telephone Ext:	Not reported
Owner/Operator Fax:	Not reported
Owner/Operator Email:	Not reported
Owner/Operator Indicator:	Operator
Owner/Operator Name:	CHEVRON PRODUCTS CO
Legal Status:	Private
Date Became Current:	Not reported
Date Ended Current:	Not reported
Owner/Operator Address:	PO BOX 6004
Owner/Operator City,State,Zip:	SAN RAMON, CA 94583
Owner/Operator Telephone:	925-842-5931
Owner/Operator Telephone Ext:	Not reported
Owner/Operator Fax:	Not reported
Owner/Operator Email:	Not reported
Owner/Operator Indicator:	Owner
Owner/Operator Name:	CHEVRON PRODUCTS CO
Legal Status:	Private
Date Became Current:	Not reported
Date Ended Current:	Not reported
Owner/Operator Address:	PO BOX 6004
Owner/Operator City,State,Zip:	SAN RAMON, CA 94583
Owner/Operator Telephone:	877-386-6044
Owner/Operator Telephone Ext:	Not reported
Owner/Operator Fax:	Not reported
Owner/Operator Email:	Not reported
Owner/Operator Indicator:	Operator
Owner/Operator Name:	TEXACO 632320037
Legal Status:	Private



Map ID  
Direction  
Distance  
Elevation

MAP FINDINGS

Site

Database(s)

EDR ID Number  
EPA ID Number

**TEXACO DOWNSTREAM 211544 (Continued)**

**1000660624**

Date Became Current:	Not reported
Date Ended Current:	Not reported
Owner/Operator Address:	8701 GREENWOOD AVE N
Owner/Operator City,State,Zip:	SEATTLE, WA 98103
Owner/Operator Telephone:	000-000-0000
Owner/Operator Telephone Ext:	Not reported
Owner/Operator Fax:	Not reported
Owner/Operator Email:	Not reported
Owner/Operator Indicator:	Operator
Owner/Operator Name:	EQUILION ENTERPRISES LLC DBA SHELL OIL P
Legal Status:	Private
Date Became Current:	Not reported
Date Ended Current:	Not reported
Owner/Operator Address:	10602 NE 38TH PL
Owner/Operator City,State,Zip:	KIRKLAND, WA 98083
Owner/Operator Telephone:	000-000-0000
Owner/Operator Telephone Ext:	Not reported
Owner/Operator Fax:	Not reported
Owner/Operator Email:	Not reported
Owner/Operator Indicator:	Operator
Owner/Operator Name:	EQUILION ENTERPRISES LLC DBA SHELL OIL P
Legal Status:	Private
Date Became Current:	Not reported
Date Ended Current:	Not reported
Owner/Operator Address:	10602 NE 38TH PL
Owner/Operator City,State,Zip:	KIRKLAND, WA 98083
Owner/Operator Telephone:	000-000-0000
Owner/Operator Telephone Ext:	Not reported
Owner/Operator Fax:	Not reported
Owner/Operator Email:	Not reported
Owner/Operator Indicator:	Owner
Owner/Operator Name:	EQUILION ENTERPRISES LLC DBA SHELL OIL PR
Legal Status:	Private
Date Became Current:	Not reported
Date Ended Current:	Not reported
Owner/Operator Address:	PO BOX 4453
Owner/Operator City,State,Zip:	HOUSTON, TX 77210
Owner/Operator Telephone:	713-241-5036
Owner/Operator Telephone Ext:	Not reported
Owner/Operator Fax:	Not reported
Owner/Operator Email:	Not reported
Owner/Operator Indicator:	Operator
Owner/Operator Name:	EQUILION ENTERPRISES LLC DBA SHELL OIL P
Legal Status:	Private
Date Became Current:	Not reported
Date Ended Current:	Not reported
Owner/Operator Address:	PO BOX 6004
Owner/Operator City,State,Zip:	SAN RAMON, CA 94583
Owner/Operator Telephone:	925-842-5931
Owner/Operator Telephone Ext:	Not reported
Owner/Operator Fax:	Not reported
Owner/Operator Email:	Not reported

Map ID  
Direction  
Distance  
Elevation

MAP FINDINGS

Site

Database(s)

EDR ID Number  
EPA ID Number

TEXACO DOWNSTREAM 211544 (Continued)

1000660624

Owner/Operator Indicator: Owner  
Owner/Operator Name: EQUILON ENTERPRISES LLC DBA SHELL OIL PR  
Legal Status: Private  
Date Became Current: Not reported  
Date Ended Current: Not reported  
Owner/Operator Address: PO BOX 4453  
Owner/Operator City,State,Zip: HOUSTON, TX 77210  
Owner/Operator Telephone: 713-241-5036  
Owner/Operator Telephone Ext: Not reported  
Owner/Operator Fax: Not reported  
Owner/Operator Email: Not reported

Owner/Operator Indicator: Owner  
Owner/Operator Name: CHEVRON PRODUCTS CO  
Legal Status: Private  
Date Became Current: Not reported  
Date Ended Current: Not reported  
Owner/Operator Address: PO BOX 6004  
Owner/Operator City,State,Zip: SAN RAMON, CA 94583  
Owner/Operator Telephone: 925-842-5931  
Owner/Operator Telephone Ext: Not reported  
Owner/Operator Fax: Not reported  
Owner/Operator Email: Not reported

Owner/Operator Indicator: Owner  
Owner/Operator Name: EQUILON ENTERPRISES LLC DBA SHELL OIL PR  
Legal Status: Private  
Date Became Current: 2001-03-02 00:00:00.  
Date Ended Current: Not reported  
Owner/Operator Address: PO BOX 6004  
Owner/Operator City,State,Zip: SAN RAMON, CA 94583  
Owner/Operator Telephone: 877-386-6044  
Owner/Operator Telephone Ext: Not reported  
Owner/Operator Fax: Not reported  
Owner/Operator Email: Not reported

Owner/Operator Indicator: Owner  
Owner/Operator Name: EQUILON ENTERPRISES LLC DBA SHELL OIL PR  
Legal Status: Private  
Date Became Current: 2001-03-02 00:00:00.  
Date Ended Current: Not reported  
Owner/Operator Address: PO BOX 6004  
Owner/Operator City,State,Zip: SAN RAMON, CA 94583  
Owner/Operator Telephone: 877-386-6044  
Owner/Operator Telephone Ext: Not reported  
Owner/Operator Fax: Not reported  
Owner/Operator Email: Not reported

Owner/Operator Indicator: Owner  
Owner/Operator Name: EQUILON ENTERPRISES LLC DBA SHELL OIL PR  
Legal Status: Private  
Date Became Current: 2001-03-02 00:00:00.  
Date Ended Current: Not reported  
Owner/Operator Address: PO BOX 6004  
Owner/Operator City,State,Zip: SAN RAMON, CA 94583  
Owner/Operator Telephone: 877-386-6044  
Owner/Operator Telephone Ext: Not reported

Map ID  
Direction  
Distance  
Elevation

MAP FINDINGS

Site

Database(s)

EDR ID Number  
EPA ID Number

TEXACO DOWNSTREAM 211544 (Continued)

1000660624

Owner/Operator Fax:	Not reported
Owner/Operator Email:	Not reported
Owner/Operator Indicator:	Owner
Owner/Operator Name:	CHEVRON PRODUCTS CO
Legal Status:	Private
Date Became Current:	Not reported
Date Ended Current:	Not reported
Owner/Operator Address:	PO BOX 6004
Owner/Operator City,State,Zip:	SAN RAMON, CA 94583
Owner/Operator Telephone:	877-386-6044
Owner/Operator Telephone Ext:	Not reported
Owner/Operator Fax:	Not reported
Owner/Operator Email:	Not reported
Owner/Operator Indicator:	Owner
Owner/Operator Name:	CHEVRON PRODUCTS CO
Legal Status:	Private
Date Became Current:	Not reported
Date Ended Current:	Not reported
Owner/Operator Address:	PO BOX 6004
Owner/Operator City,State,Zip:	SAN RAMON, CA 94583
Owner/Operator Telephone:	877-386-6044
Owner/Operator Telephone Ext:	Not reported
Owner/Operator Fax:	Not reported
Owner/Operator Email:	Not reported
Owner/Operator Indicator:	Operator
Owner/Operator Name:	CHEVRON PRODUCTS CO
Legal Status:	Private
Date Became Current:	Not reported
Date Ended Current:	Not reported
Owner/Operator Address:	PO BOX 6004
Owner/Operator City,State,Zip:	SAN RAMON, CA 94583
Owner/Operator Telephone:	877-386-6044
Owner/Operator Telephone Ext:	Not reported
Owner/Operator Fax:	Not reported
Owner/Operator Email:	Not reported
Owner/Operator Indicator:	Owner
Owner/Operator Name:	EQUILON ENTERPRISES LLC DBA SHELL OIL PR
Legal Status:	Private
Date Became Current:	2001-03-02 00:00:00.
Date Ended Current:	Not reported
Owner/Operator Address:	PO BOX 6004
Owner/Operator City,State,Zip:	SAN RAMON, CA 94583-2324
Owner/Operator Telephone:	Not reported
Owner/Operator Telephone Ext:	Not reported
Owner/Operator Fax:	Not reported
Owner/Operator Email:	Not reported
Owner/Operator Indicator:	Owner
Owner/Operator Name:	EQUILON ENTERPRISES LLC DBA SHELL OIL PR
Legal Status:	Private
Date Became Current:	2001-03-02 00:00:00.
Date Ended Current:	Not reported
Owner/Operator Address:	PO BOX 6004

Map ID  
Direction  
Distance  
Elevation

MAP FINDINGS

Site

Database(s)

EDR ID Number  
EPA ID Number

**TEXACO DOWNSTREAM 211544 (Continued)**

**1000660624**

Owner/Operator City,State,Zip:	SAN RAMON, CA 94583-2324
Owner/Operator Telephone:	925-842-5931
Owner/Operator Telephone Ext:	Not reported
Owner/Operator Fax:	Not reported
Owner/Operator Email:	Not reported
Owner/Operator Indicator:	Operator
Owner/Operator Name:	EQUILON ENTERPRISES LLC DBA SHELL OIL P
Legal Status:	Private
Date Became Current:	Not reported
Date Ended Current:	Not reported
Owner/Operator Address:	PO BOX 4453
Owner/Operator City,State,Zip:	HOUSTON, TX 77210-4453
Owner/Operator Telephone:	425-827-0761
Owner/Operator Telephone Ext:	Not reported
Owner/Operator Fax:	Not reported
Owner/Operator Email:	Not reported
Owner/Operator Indicator:	Owner
Owner/Operator Name:	TEXACO 632320037
Legal Status:	Private
Date Became Current:	Not reported
Date Ended Current:	Not reported
Owner/Operator Address:	8701 GREENWOOD AVE N
Owner/Operator City,State,Zip:	SEATTLE, WA 98103
Owner/Operator Telephone:	000-000-0000
Owner/Operator Telephone Ext:	Not reported
Owner/Operator Fax:	Not reported
Owner/Operator Email:	Not reported
Owner/Operator Indicator:	Operator
Owner/Operator Name:	EQUILON ENTERPRISES LLC DBA SHELL OIL P
Legal Status:	Private
Date Became Current:	1997-06-05 00:00:00.
Date Ended Current:	Not reported
Owner/Operator Address:	10602 NE 38TH PL
Owner/Operator City,State,Zip:	KIRKLAND, WA 98083
Owner/Operator Telephone:	000-000-0000
Owner/Operator Telephone Ext:	Not reported
Owner/Operator Fax:	Not reported
Owner/Operator Email:	Not reported
Owner/Operator Indicator:	Owner
Owner/Operator Name:	TEXACO 632320037
Legal Status:	Private
Date Became Current:	Not reported
Date Ended Current:	Not reported
Owner/Operator Address:	8701 GREENWOOD AVE N
Owner/Operator City,State,Zip:	SEATTLE, WA 98103
Owner/Operator Telephone:	000-000-0000
Owner/Operator Telephone Ext:	Not reported
Owner/Operator Fax:	Not reported
Owner/Operator Email:	Not reported
Owner/Operator Indicator:	Owner
Owner/Operator Name:	EQUILON ENTERPRISES LLC DBA SHELL OIL PR
Legal Status:	Private

Map ID  
Direction  
Distance  
Elevation

MAP FINDINGS

Site

Database(s)

EDR ID Number  
EPA ID Number

**TEXACO DOWNSTREAM 211544 (Continued)**

**1000660624**

Date Became Current:	2001-03-02 00:00:00.
Date Ended Current:	Not reported
Owner/Operator Address:	PO BOX 6004
Owner/Operator City,State,Zip:	SAN RAMON, CA 94583
Owner/Operator Telephone:	925-842-5931
Owner/Operator Telephone Ext:	Not reported
Owner/Operator Fax:	Not reported
Owner/Operator Email:	Not reported
Owner/Operator Indicator:	Owner
Owner/Operator Name:	EQUILON ENTERPRISES LLC DBA SHELL OIL PR
Legal Status:	Private
Date Became Current:	2001-03-02 00:00:00.
Date Ended Current:	Not reported
Owner/Operator Address:	PO BOX 6004
Owner/Operator City,State,Zip:	SAN RAMON, CA 94583
Owner/Operator Telephone:	925-842-5931
Owner/Operator Telephone Ext:	Not reported
Owner/Operator Fax:	Not reported
Owner/Operator Email:	Not reported
Owner/Operator Indicator:	Owner
Owner/Operator Name:	CHEVRON PRODUCTS CO
Legal Status:	Private
Date Became Current:	Not reported
Date Ended Current:	Not reported
Owner/Operator Address:	PO BOX 6004
Owner/Operator City,State,Zip:	SAN RAMON, CA 94583
Owner/Operator Telephone:	877-386-6044
Owner/Operator Telephone Ext:	Not reported
Owner/Operator Fax:	Not reported
Owner/Operator Email:	Not reported
Owner/Operator Indicator:	Operator
Owner/Operator Name:	CHEVRON PRODUCTS CO
Legal Status:	Private
Date Became Current:	Not reported
Date Ended Current:	Not reported
Owner/Operator Address:	PO BOX 6004
Owner/Operator City,State,Zip:	SAN RAMON, CA 94583
Owner/Operator Telephone:	877-386-6044
Owner/Operator Telephone Ext:	Not reported
Owner/Operator Fax:	Not reported
Owner/Operator Email:	Not reported
Owner/Operator Indicator:	Operator
Owner/Operator Name:	CHEVRON PRODUCTS CO
Legal Status:	Private
Date Became Current:	Not reported
Date Ended Current:	Not reported
Owner/Operator Address:	PO BOX 6004
Owner/Operator City,State,Zip:	SAN RAMON, CA 94583
Owner/Operator Telephone:	877-386-6044
Owner/Operator Telephone Ext:	Not reported
Owner/Operator Fax:	Not reported
Owner/Operator Email:	Not reported

Map ID  
Direction  
Distance  
Elevation

MAP FINDINGS

Site

Database(s)

EDR ID Number  
EPA ID Number

**TEXACO DOWNSTREAM 211544 (Continued)**

**1000660624**

Owner/Operator Indicator:	Owner
Owner/Operator Name:	CHEVRON PRODUCTS CO
Legal Status:	Private
Date Became Current:	Not reported
Date Ended Current:	Not reported
Owner/Operator Address:	PO BOX 6004
Owner/Operator City,State,Zip:	SAN RAMON, CA 94583
Owner/Operator Telephone:	877-386-6044
Owner/Operator Telephone Ext:	Not reported
Owner/Operator Fax:	Not reported
Owner/Operator Email:	Not reported
Owner/Operator Indicator:	Operator
Owner/Operator Name:	CHEVRON PRODUCTS CO
Legal Status:	Private
Date Became Current:	1997-06-05 00:00:00.
Date Ended Current:	Not reported
Owner/Operator Address:	PO BOX 6004
Owner/Operator City,State,Zip:	SAN RAMON, CA 94583-2324
Owner/Operator Telephone:	Not reported
Owner/Operator Telephone Ext:	Not reported
Owner/Operator Fax:	Not reported
Owner/Operator Email:	Not reported
Owner/Operator Indicator:	Owner
Owner/Operator Name:	EQUILON ENTERPR E
Legal Status:	Private
Date Became Current:	2001-03-02 00:00:00.
Date Ended Current:	Not reported
Owner/Operator Address:	PO BOX 6004
Owner/Operator City,State,Zip:	SAN RAMON, CA 94583-2324
Owner/Operator Telephone:	877-386-6044
Owner/Operator Telephone Ext:	Not reported
Owner/Operator Fax:	Not reported
Owner/Operator Email:	Not reported
Owner/Operator Indicator:	Operator
Owner/Operator Name:	TEXACO 632320037
Legal Status:	Private
Date Became Current:	Not reported
Date Ended Current:	Not reported
Owner/Operator Address:	8701 GREENWOOD AVE N
Owner/Operator City,State,Zip:	SEATTLE, WA 98103
Owner/Operator Telephone:	000-000-0000
Owner/Operator Telephone Ext:	Not reported
Owner/Operator Fax:	Not reported
Owner/Operator Email:	Not reported
Owner/Operator Indicator:	Owner
Owner/Operator Name:	EQUILON ENTERPRISES LLC DBA SHELL OIL P
Legal Status:	Private
Date Became Current:	1996-12-11 00:00:00.
Date Ended Current:	Not reported
Owner/Operator Address:	PO BOX 4453
Owner/Operator City,State,Zip:	HOUSTON, TX 77210
Owner/Operator Telephone:	425-827-0761
Owner/Operator Telephone Ext:	Not reported

Map ID  
Direction  
Distance  
Elevation

MAP FINDINGS

Site

Database(s)

EDR ID Number  
EPA ID Number

TEXACO DOWNSTREAM 211544 (Continued)

1000660624

Owner/Operator Fax:	Not reported
Owner/Operator Email:	Not reported
Owner/Operator Indicator:	Owner
Owner/Operator Name:	EQUILON ENTERPRISES LLC DBA SHELL OIL PR
Legal Status:	Private
Date Became Current:	2001-03-02 00:00:00.
Date Ended Current:	Not reported
Owner/Operator Address:	PO BOX 4453
Owner/Operator City,State,Zip:	HOUSTON, TX 77210
Owner/Operator Telephone:	713-241-5036
Owner/Operator Telephone Ext:	Not reported
Owner/Operator Fax:	Not reported
Owner/Operator Email:	Not reported
Owner/Operator Indicator:	Operator
Owner/Operator Name:	CHEVRON PRODUCTS CO
Legal Status:	Private
Date Became Current:	Not reported
Date Ended Current:	Not reported
Owner/Operator Address:	PO BOX 6004
Owner/Operator City,State,Zip:	SAN RAMON, CA 94583
Owner/Operator Telephone:	877-386-6044
Owner/Operator Telephone Ext:	Not reported
Owner/Operator Fax:	Not reported
Owner/Operator Email:	Not reported
Owner/Operator Indicator:	Owner
Owner/Operator Name:	EQUILON ENTERPRISES LLC DBA SHELL OIL PR
Legal Status:	Private
Date Became Current:	2001-03-02 00:00:00.
Date Ended Current:	Not reported
Owner/Operator Address:	PO BOX 6004
Owner/Operator City,State,Zip:	SAN RAMON, CA 94583
Owner/Operator Telephone:	877-386-6044
Owner/Operator Telephone Ext:	Not reported
Owner/Operator Fax:	Not reported
Owner/Operator Email:	Not reported
Owner/Operator Indicator:	Operator
Owner/Operator Name:	CHEVRON PRODUCTS CO
Legal Status:	Private
Date Became Current:	Not reported
Date Ended Current:	Not reported
Owner/Operator Address:	PO BOX 6004
Owner/Operator City,State,Zip:	SAN RAMON, CA 94583
Owner/Operator Telephone:	877-386-6044
Owner/Operator Telephone Ext:	Not reported
Owner/Operator Fax:	Not reported
Owner/Operator Email:	Not reported
Owner/Operator Indicator:	Owner
Owner/Operator Name:	EQUILON ENTERPRISES LLC DBA SHELL OIL PR
Legal Status:	Private
Date Became Current:	2001-03-02 00:00:00.
Date Ended Current:	Not reported
Owner/Operator Address:	PO BOX 6004



Map ID  
Direction  
Distance  
Elevation

MAP FINDINGS

Site

Database(s)

EDR ID Number  
EPA ID Number

**TEXACO DOWNSTREAM 211544 (Continued)**

**1000660624**

Owner/Operator City,State,Zip:	SAN RAMON, CA 94583
Owner/Operator Telephone:	877-386-6044
Owner/Operator Telephone Ext:	Not reported
Owner/Operator Fax:	Not reported
Owner/Operator Email:	Not reported
Owner/Operator Indicator:	Owner
Owner/Operator Name:	EQUILON ENTERPRISES LLC DBA SHELL OIL PR
Legal Status:	Private
Date Became Current:	2001-03-02 00:00:00.
Date Ended Current:	Not reported
Owner/Operator Address:	PO BOX 6004
Owner/Operator City,State,Zip:	SAN RAMON, CA 94583
Owner/Operator Telephone:	877-386-6044
Owner/Operator Telephone Ext:	Not reported
Owner/Operator Fax:	Not reported
Owner/Operator Email:	Not reported
Owner/Operator Indicator:	Operator
Owner/Operator Name:	CHEVRON PRODUCTS CO
Legal Status:	Private
Date Became Current:	1997-06-05 00:00:00.
Date Ended Current:	Not reported
Owner/Operator Address:	PO BOX 6004
Owner/Operator City,State,Zip:	SAN RAMON, CA 94583-2324
Owner/Operator Telephone:	925-842-5931
Owner/Operator Telephone Ext:	Not reported
Owner/Operator Fax:	Not reported
Owner/Operator Email:	Not reported
Owner/Operator Indicator:	Operator
Owner/Operator Name:	CHEVRON PRODUCTS CO
Legal Status:	Private
Date Became Current:	1997-06-05 00:00:00.
Date Ended Current:	Not reported
Owner/Operator Address:	PO BOX 6004
Owner/Operator City,State,Zip:	SAN RAMON, CA 94583-2324
Owner/Operator Telephone:	877-386-6044
Owner/Operator Telephone Ext:	Not reported
Owner/Operator Fax:	Not reported
Owner/Operator Email:	Not reported
Owner/Operator Indicator:	Owner
Owner/Operator Name:	EQUILON ENTERPRISES LLC DBA SHELL OIL P
Legal Status:	Private
Date Became Current:	1996-12-11 00:00:00.
Date Ended Current:	Not reported
Owner/Operator Address:	PO BOX 4453
Owner/Operator City,State,Zip:	HOUSTON, TX 77210
Owner/Operator Telephone:	425-827-0761
Owner/Operator Telephone Ext:	Not reported
Owner/Operator Fax:	Not reported
Owner/Operator Email:	Not reported
Owner/Operator Indicator:	Owner
Owner/Operator Name:	EQUILON ENTERPRISES LLC DBA SHELL OIL PR
Legal Status:	Private

Map ID  
Direction  
Distance  
Elevation

MAP FINDINGS

Site

Database(s)

EDR ID Number  
EPA ID Number

**TEXACO DOWNSTREAM 211544 (Continued)**

**1000660624**

Date Became Current:	2001-03-02 00:00:00.
Date Ended Current:	Not reported
Owner/Operator Address:	PO BOX 4453
Owner/Operator City,State,Zip:	HOUSTON, TX 77210
Owner/Operator Telephone:	713-241-5036
Owner/Operator Telephone Ext:	Not reported
Owner/Operator Fax:	Not reported
Owner/Operator Email:	Not reported
Owner/Operator Indicator:	Owner
Owner/Operator Name:	EQUILON ENTERPRISES LLC DBA SHELL OIL PR
Legal Status:	Private
Date Became Current:	2001-03-02 00:00:00.
Date Ended Current:	Not reported
Owner/Operator Address:	PO BOX 6004
Owner/Operator City,State,Zip:	SAN RAMON, CA 94583
Owner/Operator Telephone:	925-842-5931
Owner/Operator Telephone Ext:	Not reported
Owner/Operator Fax:	Not reported
Owner/Operator Email:	Not reported
Owner/Operator Indicator:	Owner
Owner/Operator Name:	CHEVRON PRODUCTS CO
Legal Status:	Private
Date Became Current:	Not reported
Date Ended Current:	Not reported
Owner/Operator Address:	PO BOX 6004
Owner/Operator City,State,Zip:	SAN RAMON, CA 94583
Owner/Operator Telephone:	925-842-5931
Owner/Operator Telephone Ext:	Not reported
Owner/Operator Fax:	Not reported
Owner/Operator Email:	Not reported
Owner/Operator Indicator:	Operator
Owner/Operator Name:	CHEVRON PRODUCTS CO
Legal Status:	Private
Date Became Current:	Not reported
Date Ended Current:	Not reported
Owner/Operator Address:	PO BOX 6004
Owner/Operator City,State,Zip:	SAN RAMON, CA 94583
Owner/Operator Telephone:	925-842-5931
Owner/Operator Telephone Ext:	Not reported
Owner/Operator Fax:	Not reported
Owner/Operator Email:	Not reported
Owner/Operator Indicator:	Owner
Owner/Operator Name:	EQUILON ENTERPRISES LLC DBA SHELL OIL PR
Legal Status:	Private
Date Became Current:	2001-03-02 00:00:00.
Date Ended Current:	Not reported
Owner/Operator Address:	PO BOX 6004
Owner/Operator City,State,Zip:	SAN RAMON, CA 94583
Owner/Operator Telephone:	877-386-6044
Owner/Operator Telephone Ext:	Not reported
Owner/Operator Fax:	Not reported
Owner/Operator Email:	Not reported

Map ID  
Direction  
Distance  
Elevation

MAP FINDINGS

Site

Database(s)

EDR ID Number  
EPA ID Number

**TEXACO DOWNSTREAM 211544 (Continued)**

**1000660624**

Owner/Operator Indicator:	Owner
Owner/Operator Name:	CHEVRON PRODUCTS CO
Legal Status:	Private
Date Became Current:	Not reported
Date Ended Current:	Not reported
Owner/Operator Address:	PO BOX 6004
Owner/Operator City,State,Zip:	SAN RAMON, CA 94583
Owner/Operator Telephone:	877-386-6044
Owner/Operator Telephone Ext:	Not reported
Owner/Operator Fax:	Not reported
Owner/Operator Email:	Not reported
Owner/Operator Indicator:	Owner
Owner/Operator Name:	CHEVRON PRODUCTS CO
Legal Status:	Private
Date Became Current:	Not reported
Date Ended Current:	Not reported
Owner/Operator Address:	PO BOX 6004
Owner/Operator City,State,Zip:	SAN RAMON, CA 94583
Owner/Operator Telephone:	877-386-6044
Owner/Operator Telephone Ext:	Not reported
Owner/Operator Fax:	Not reported
Owner/Operator Email:	Not reported
Owner/Operator Indicator:	Owner
Owner/Operator Name:	EQUILON ENTERPRISES LLC DBA SHELL OIL PR
Legal Status:	Private
Date Became Current:	2001-03-02 00:00:00.
Date Ended Current:	Not reported
Owner/Operator Address:	PO BOX 6004
Owner/Operator City,State,Zip:	SAN RAMON, CA 94583
Owner/Operator Telephone:	877-386-6044
Owner/Operator Telephone Ext:	Not reported
Owner/Operator Fax:	Not reported
Owner/Operator Email:	Not reported
Owner/Operator Indicator:	Owner
Owner/Operator Name:	EQUILON ENTERPRISES LLC DBA SHELL OIL PR
Legal Status:	Private
Date Became Current:	2001-03-02 00:00:00.
Date Ended Current:	Not reported
Owner/Operator Address:	PO BOX 4453
Owner/Operator City,State,Zip:	HOUSTON, TX 77210-4453
Owner/Operator Telephone:	Not reported
Owner/Operator Telephone Ext:	Not reported
Owner/Operator Fax:	Not reported
Owner/Operator Email:	Not reported
Owner/Operator Indicator:	Owner
Owner/Operator Name:	EQUILON ENTERPRISES LLC DBA SHELL OIL PR
Legal Status:	Private
Date Became Current:	2001-03-02 00:00:00.
Date Ended Current:	Not reported
Owner/Operator Address:	PO BOX 6004
Owner/Operator City,State,Zip:	SAN RAMON, CA 94583-2324
Owner/Operator Telephone:	Not reported
Owner/Operator Telephone Ext:	Not reported

Map ID  
Direction  
Distance  
Elevation

MAP FINDINGS

Site

Database(s)

EDR ID Number  
EPA ID Number

**TEXACO DOWNSTREAM 211544 (Continued)**

**1000660624**

Owner/Operator Fax: Not reported  
Owner/Operator Email: Not reported

Historic Generators:

Receive Date: 2010-02-11 00:00:00.0  
Handler Name: TEXACO DOWNSTREAM 211544  
Federal Waste Generator Description: Not a generator, verified  
State District Owner: WA  
Large Quantity Handler of Universal Waste: No  
Recognized Trader Importer: No  
Recognized Trader Exporter: No  
Spent Lead Acid Battery Importer: No  
Spent Lead Acid Battery Exporter: No  
Current Record: No  
Non Storage Recycler Activity: Not reported  
Electronic Manifest Broker: Not reported

Receive Date: 2012-02-21 00:00:00.0  
Handler Name: TEXACO DOWNSTREAM 211544  
Federal Waste Generator Description: Not a generator, verified  
State District Owner: WA  
Large Quantity Handler of Universal Waste: No  
Recognized Trader Importer: No  
Recognized Trader Exporter: No  
Spent Lead Acid Battery Importer: No  
Spent Lead Acid Battery Exporter: No  
Current Record: No  
Non Storage Recycler Activity: Not reported  
Electronic Manifest Broker: Not reported

Receive Date: 1999-03-01 00:00:00.0  
Handler Name: TEXACO 632320037  
Federal Waste Generator Description: Not a generator, verified  
State District Owner: WA  
Large Quantity Handler of Universal Waste: No  
Recognized Trader Importer: No  
Recognized Trader Exporter: No  
Spent Lead Acid Battery Importer: No  
Spent Lead Acid Battery Exporter: No  
Current Record: No  
Non Storage Recycler Activity: Not reported  
Electronic Manifest Broker: Not reported

Receive Date: 2011-02-03 00:00:00.0  
Handler Name: TEXACO DOWNSTREAM 211544  
Federal Waste Generator Description: Not a generator, verified  
State District Owner: WA  
Large Quantity Handler of Universal Waste: No  
Recognized Trader Importer: No  
Recognized Trader Exporter: No  
Spent Lead Acid Battery Importer: No  
Spent Lead Acid Battery Exporter: No  
Current Record: No  
Non Storage Recycler Activity: Not reported  
Electronic Manifest Broker: Not reported

Receive Date: 1996-04-26 00:00:00.0

Map ID  
Direction  
Distance  
Elevation

MAP FINDINGS

Site

Database(s)

EDR ID Number  
EPA ID Number

**TEXACO DOWNSTREAM 211544 (Continued)**

**1000660624**

Handler Name: TEXACO 632320037  
Federal Waste Generator Description: Not a generator, verified  
State District Owner: WA  
Large Quantity Handler of Universal Waste: No  
Recognized Trader Importer: No  
Recognized Trader Exporter: No  
Spent Lead Acid Battery Importer: No  
Spent Lead Acid Battery Exporter: No  
Current Record: No  
Non Storage Recycler Activity: Not reported  
Electronic Manifest Broker: Not reported

Receive Date: 1995-01-01 00:00:00.0  
Handler Name: TEXACO 632320037  
Federal Waste Generator Description: Not a generator, verified  
State District Owner: WA  
Large Quantity Handler of Universal Waste: No  
Recognized Trader Importer: No  
Recognized Trader Exporter: No  
Spent Lead Acid Battery Importer: No  
Spent Lead Acid Battery Exporter: No  
Current Record: No  
Non Storage Recycler Activity: Not reported  
Electronic Manifest Broker: Not reported

Receive Date: 1996-04-25 00:00:00.0  
Handler Name: TEXACO 632320037  
Federal Waste Generator Description: Conditionally Exempt Small Quantity Generator  
State District Owner: WA  
Large Quantity Handler of Universal Waste: No  
Recognized Trader Importer: No  
Recognized Trader Exporter: No  
Spent Lead Acid Battery Importer: No  
Spent Lead Acid Battery Exporter: No  
Current Record: No  
Non Storage Recycler Activity: Not reported  
Electronic Manifest Broker: Not reported

Receive Date: 1997-02-28 00:00:00.0  
Handler Name: TEXACO 632320037  
Federal Waste Generator Description: Conditionally Exempt Small Quantity Generator  
State District Owner: WA  
Large Quantity Handler of Universal Waste: No  
Recognized Trader Importer: No  
Recognized Trader Exporter: No  
Spent Lead Acid Battery Importer: No  
Spent Lead Acid Battery Exporter: No  
Current Record: No  
Non Storage Recycler Activity: Not reported  
Electronic Manifest Broker: Not reported

Receive Date: 1997-02-28 00:00:00.0  
Handler Name: TEXACO 632320037  
Federal Waste Generator Description: Small Quantity Generator  
State District Owner: WA  
Large Quantity Handler of Universal Waste: No  
Recognized Trader Importer: No

Map ID  
Direction  
Distance  
Elevation

MAP FINDINGS

Site

Database(s)

EDR ID Number  
EPA ID Number

**TEXACO DOWNSTREAM 211544 (Continued)**

**1000660624**

Recognized Trader Exporter:	No
Spent Lead Acid Battery Importer:	No
Spent Lead Acid Battery Exporter:	No
Current Record:	No
Non Storage Recycler Activity:	Not reported
Electronic Manifest Broker:	Not reported
Receive Date:	1998-03-02 00:00:00.0
Handler Name:	TEXACO 632320037
Federal Waste Generator Description:	Not a generator, verified
State District Owner:	WA
Large Quantity Handler of Universal Waste:	No
Recognized Trader Importer:	No
Recognized Trader Exporter:	No
Spent Lead Acid Battery Importer:	No
Spent Lead Acid Battery Exporter:	No
Current Record:	No
Non Storage Recycler Activity:	Not reported
Electronic Manifest Broker:	Not reported
Receive Date:	1998-09-03 00:00:00.0
Handler Name:	TEXACO 632320037
Federal Waste Generator Description:	Not a generator, verified
State District Owner:	WA
Large Quantity Handler of Universal Waste:	No
Recognized Trader Importer:	Not reported
Recognized Trader Exporter:	Not reported
Spent Lead Acid Battery Importer:	Not reported
Spent Lead Acid Battery Exporter:	Not reported
Current Record:	No
Non Storage Recycler Activity:	Not reported
Electronic Manifest Broker:	Not reported
Receive Date:	1999-03-01 00:00:00.0
Handler Name:	TEXACO 632320037
Federal Waste Generator Description:	Not a generator, verified
State District Owner:	WA
Large Quantity Handler of Universal Waste:	No
Recognized Trader Importer:	No
Recognized Trader Exporter:	No
Spent Lead Acid Battery Importer:	No
Spent Lead Acid Battery Exporter:	No
Current Record:	No
Non Storage Recycler Activity:	Not reported
Electronic Manifest Broker:	Not reported
Receive Date:	2000-03-07 00:00:00.0
Handler Name:	TEXACO 632320037
Federal Waste Generator Description:	Not a generator, verified
State District Owner:	WA
Large Quantity Handler of Universal Waste:	No
Recognized Trader Importer:	No
Recognized Trader Exporter:	No
Spent Lead Acid Battery Importer:	No
Spent Lead Acid Battery Exporter:	No
Current Record:	No
Non Storage Recycler Activity:	Not reported

Map ID  
Direction  
Distance  
Elevation

MAP FINDINGS

Site

Database(s)

EDR ID Number  
EPA ID Number

**TEXACO DOWNSTREAM 211544 (Continued)**

**1000660624**

Electronic Manifest Broker:	Not reported
Receive Date:	2001-03-02 00:00:00.0
Handler Name:	TEXACO 632320037
Federal Waste Generator Description:	Not a generator, verified
State District Owner:	WA
Large Quantity Handler of Universal Waste:	No
Recognized Trader Importer:	No
Recognized Trader Exporter:	No
Spent Lead Acid Battery Importer:	No
Spent Lead Acid Battery Exporter:	No
Current Record:	No
Non Storage Recycler Activity:	Not reported
Electronic Manifest Broker:	Not reported
Receive Date:	2002-03-01 00:00:00.0
Handler Name:	TEXACO 632320037
Federal Waste Generator Description:	Not a generator, verified
State District Owner:	WA
Large Quantity Handler of Universal Waste:	No
Recognized Trader Importer:	No
Recognized Trader Exporter:	No
Spent Lead Acid Battery Importer:	No
Spent Lead Acid Battery Exporter:	No
Current Record:	No
Non Storage Recycler Activity:	Not reported
Electronic Manifest Broker:	Not reported
Receive Date:	2003-04-11 00:00:00.0
Handler Name:	TEXACO 632320037
Federal Waste Generator Description:	Not a generator, verified
State District Owner:	WA
Large Quantity Handler of Universal Waste:	No
Recognized Trader Importer:	No
Recognized Trader Exporter:	No
Spent Lead Acid Battery Importer:	No
Spent Lead Acid Battery Exporter:	No
Current Record:	No
Non Storage Recycler Activity:	Not reported
Electronic Manifest Broker:	Not reported
Receive Date:	2004-03-03 00:00:00.0
Handler Name:	TEXACO DOWNSTREAM 211544
Federal Waste Generator Description:	Not a generator, verified
State District Owner:	WA
Large Quantity Handler of Universal Waste:	No
Recognized Trader Importer:	No
Recognized Trader Exporter:	No
Spent Lead Acid Battery Importer:	No
Spent Lead Acid Battery Exporter:	No
Current Record:	No
Non Storage Recycler Activity:	Not reported
Electronic Manifest Broker:	Not reported
Receive Date:	2005-02-23 00:00:00.0
Handler Name:	TEXACO DOWNSTREAM 211544
Federal Waste Generator Description:	Not a generator, verified



Map ID  
Direction  
Distance  
Elevation

MAP FINDINGS

Site

Database(s)

EDR ID Number  
EPA ID Number

**TEXACO DOWNSTREAM 211544 (Continued)**

**1000660624**

State District Owner:	WA
Large Quantity Handler of Universal Waste:	No
Recognized Trader Importer:	No
Recognized Trader Exporter:	No
Spent Lead Acid Battery Importer:	No
Spent Lead Acid Battery Exporter:	No
Current Record:	No
Non Storage Recycler Activity:	Not reported
Electronic Manifest Broker:	Not reported
Receive Date:	2006-02-20 00:00:00.0
Handler Name:	TEXACO DOWNSTREAM 211544
Federal Waste Generator Description:	Not a generator, verified
State District Owner:	WA
Large Quantity Handler of Universal Waste:	No
Recognized Trader Importer:	No
Recognized Trader Exporter:	No
Spent Lead Acid Battery Importer:	No
Spent Lead Acid Battery Exporter:	No
Current Record:	No
Non Storage Recycler Activity:	Not reported
Electronic Manifest Broker:	Not reported
Receive Date:	2007-02-15 00:00:00.0
Handler Name:	TEXACO DOWNSTREAM 211544
Federal Waste Generator Description:	Not a generator, verified
State District Owner:	WA
Large Quantity Handler of Universal Waste:	No
Recognized Trader Importer:	No
Recognized Trader Exporter:	No
Spent Lead Acid Battery Importer:	No
Spent Lead Acid Battery Exporter:	No
Current Record:	No
Non Storage Recycler Activity:	Not reported
Electronic Manifest Broker:	Not reported
Receive Date:	2008-02-11 00:00:00.0
Handler Name:	TEXACO DOWNSTREAM 211544
Federal Waste Generator Description:	Not a generator, verified
State District Owner:	WA
Large Quantity Handler of Universal Waste:	No
Recognized Trader Importer:	No
Recognized Trader Exporter:	No
Spent Lead Acid Battery Importer:	No
Spent Lead Acid Battery Exporter:	No
Current Record:	No
Non Storage Recycler Activity:	Not reported
Electronic Manifest Broker:	Not reported
Receive Date:	2009-02-17 00:00:00.0
Handler Name:	TEXACO DOWNSTREAM 211544
Federal Waste Generator Description:	Not a generator, verified
State District Owner:	WA
Large Quantity Handler of Universal Waste:	No
Recognized Trader Importer:	No
Recognized Trader Exporter:	No
Spent Lead Acid Battery Importer:	No

Map ID  
Direction  
Distance  
Elevation

MAP FINDINGS

Site

Database(s)

EDR ID Number  
EPA ID Number

**TEXACO DOWNSTREAM 211544 (Continued)**

**1000660624**

Spent Lead Acid Battery Exporter:	No
Current Record:	No
Non Storage Recycler Activity:	Not reported
Electronic Manifest Broker:	Not reported
Receive Date:	2009-10-14 00:00:00.0
Handler Name:	TEXACO DOWNSTREAM 211544
Federal Waste Generator Description:	Not a generator, verified
State District Owner:	WA
Large Quantity Handler of Universal Waste:	No
Recognized Trader Importer:	No
Recognized Trader Exporter:	No
Spent Lead Acid Battery Importer:	No
Spent Lead Acid Battery Exporter:	No
Current Record:	No
Non Storage Recycler Activity:	Not reported
Electronic Manifest Broker:	Not reported
Receive Date:	2010-02-11 00:00:00.0
Handler Name:	TEXACO DOWNSTREAM 211544
Federal Waste Generator Description:	Not a generator, verified
State District Owner:	WA
Large Quantity Handler of Universal Waste:	No
Recognized Trader Importer:	No
Recognized Trader Exporter:	No
Spent Lead Acid Battery Importer:	No
Spent Lead Acid Battery Exporter:	No
Current Record:	No
Non Storage Recycler Activity:	Not reported
Electronic Manifest Broker:	Not reported
Receive Date:	2011-02-03 00:00:00.0
Handler Name:	TEXACO DOWNSTREAM 211544
Federal Waste Generator Description:	Not a generator, verified
State District Owner:	WA
Large Quantity Handler of Universal Waste:	No
Recognized Trader Importer:	No
Recognized Trader Exporter:	No
Spent Lead Acid Battery Importer:	No
Spent Lead Acid Battery Exporter:	No
Current Record:	No
Non Storage Recycler Activity:	Not reported
Electronic Manifest Broker:	Not reported
Receive Date:	2011-02-03 00:00:00.0
Handler Name:	TEXACO DOWNSTREAM 211544
Federal Waste Generator Description:	Not a generator, verified
State District Owner:	WA
Large Quantity Handler of Universal Waste:	No
Recognized Trader Importer:	No
Recognized Trader Exporter:	No
Spent Lead Acid Battery Importer:	No
Spent Lead Acid Battery Exporter:	No
Current Record:	No
Non Storage Recycler Activity:	Not reported
Electronic Manifest Broker:	Not reported

Map ID  
Direction  
Distance  
Elevation

MAP FINDINGS

Site

Database(s)

EDR ID Number  
EPA ID Number

**TEXACO DOWNSTREAM 211544 (Continued)**

**1000660624**

Receive Date: 2012-02-21 00:00:00.0  
Handler Name: TEXACO DOWNSTREAM 211544  
Federal Waste Generator Description: Not a generator, verified  
State District Owner: WA  
Large Quantity Handler of Universal Waste: No  
Recognized Trader Importer: No  
Recognized Trader Exporter: No  
Spent Lead Acid Battery Importer: No  
Spent Lead Acid Battery Exporter: No  
Current Record: No  
Non Storage Recycler Activity: Not reported  
Electronic Manifest Broker: Not reported

Receive Date: 2013-02-04 00:00:00.0  
Handler Name: TEXACO DOWNSTREAM 211544  
Federal Waste Generator Description: Not a generator, verified  
State District Owner: WA  
Large Quantity Handler of Universal Waste: No  
Recognized Trader Importer: No  
Recognized Trader Exporter: No  
Spent Lead Acid Battery Importer: No  
Spent Lead Acid Battery Exporter: No  
Current Record: No  
Non Storage Recycler Activity: Not reported  
Electronic Manifest Broker: Not reported

Receive Date: 2014-02-11 00:00:00.0  
Handler Name: TEXACO DOWNSTREAM 211544  
Federal Waste Generator Description: Not a generator, verified  
State District Owner: WA  
Large Quantity Handler of Universal Waste: No  
Recognized Trader Importer: No  
Recognized Trader Exporter: No  
Spent Lead Acid Battery Importer: No  
Spent Lead Acid Battery Exporter: No  
Current Record: No  
Non Storage Recycler Activity: Not reported  
Electronic Manifest Broker: Not reported

Receive Date: 2015-02-02 00:00:00.0  
Handler Name: TEXACO DOWNSTREAM 211544  
Federal Waste Generator Description: Not a generator, verified  
State District Owner: WA  
Large Quantity Handler of Universal Waste: No  
Recognized Trader Importer: No  
Recognized Trader Exporter: No  
Spent Lead Acid Battery Importer: No  
Spent Lead Acid Battery Exporter: No  
Current Record: No  
Non Storage Recycler Activity: Not reported  
Electronic Manifest Broker: Not reported

Receive Date: 2016-02-03 00:00:00.0  
Handler Name: TEXACO DOWNSTREAM 211544  
Federal Waste Generator Description: Not a generator, verified  
State District Owner: WA  
Large Quantity Handler of Universal Waste: No

Map ID  
Direction  
Distance  
Elevation

MAP FINDINGS

Site

Database(s)

EDR ID Number  
EPA ID Number

**TEXACO DOWNSTREAM 211544 (Continued)**

**1000660624**

Recognized Trader Importer:	No
Recognized Trader Exporter:	No
Spent Lead Acid Battery Importer:	No
Spent Lead Acid Battery Exporter:	No
Current Record:	No
Non Storage Recycler Activity:	Not reported
Electronic Manifest Broker:	Not reported
Receive Date:	2017-02-06 00:00:00.0
Handler Name:	TEXACO DOWNSTREAM 211544
Federal Waste Generator Description:	Not a generator, verified
State District Owner:	WA
Large Quantity Handler of Universal Waste:	No
Recognized Trader Importer:	No
Recognized Trader Exporter:	No
Spent Lead Acid Battery Importer:	No
Spent Lead Acid Battery Exporter:	No
Current Record:	No
Non Storage Recycler Activity:	Not reported
Electronic Manifest Broker:	Not reported
Receive Date:	2018-01-30 00:00:00.0
Handler Name:	TEXACO DOWNSTREAM 211544
Federal Waste Generator Description:	Not a generator, verified
State District Owner:	WA
Large Quantity Handler of Universal Waste:	No
Recognized Trader Importer:	No
Recognized Trader Exporter:	No
Spent Lead Acid Battery Importer:	No
Spent Lead Acid Battery Exporter:	No
Current Record:	No
Non Storage Recycler Activity:	Not reported
Electronic Manifest Broker:	Not reported
Receive Date:	2019-02-06 00:00:00.0
Handler Name:	TEXACO DOWNSTREAM 211544
Federal Waste Generator Description:	Not a generator, verified
State District Owner:	WA
Large Quantity Handler of Universal Waste:	No
Recognized Trader Importer:	No
Recognized Trader Exporter:	No
Spent Lead Acid Battery Importer:	No
Spent Lead Acid Battery Exporter:	No
Current Record:	Yes
Non Storage Recycler Activity:	Not reported
Electronic Manifest Broker:	Not reported
Receive Date:	2003-12-31 00:00:00.0
Handler Name:	TEXACO DOWNSTREAM 211544
Federal Waste Generator Description:	Not a generator, verified
State District Owner:	WA
Large Quantity Handler of Universal Waste:	No
Recognized Trader Importer:	No
Recognized Trader Exporter:	No
Spent Lead Acid Battery Importer:	No
Spent Lead Acid Battery Exporter:	No
Current Record:	No

Map ID  
Direction  
Distance  
Elevation

MAP FINDINGS

Site

Database(s)

EDR ID Number  
EPA ID Number

**TEXACO DOWNSTREAM 211544 (Continued)**

**1000660624**

Non Storage Recycler Activity:	Not reported
Electronic Manifest Broker:	Not reported
Receive Date:	2005-12-31 00:00:00.0
Handler Name:	TEXACO DOWNSTREAM 211544
Federal Waste Generator Description:	Not a generator, verified
State District Owner:	WA
Large Quantity Handler of Universal Waste:	No
Recognized Trader Importer:	No
Recognized Trader Exporter:	No
Spent Lead Acid Battery Importer:	No
Spent Lead Acid Battery Exporter:	No
Current Record:	No
Non Storage Recycler Activity:	Not reported
Electronic Manifest Broker:	Not reported
Receive Date:	2007-12-31 00:00:00.0
Handler Name:	TEXACO DOWNSTREAM 211544
Federal Waste Generator Description:	Not a generator, verified
State District Owner:	WA
Large Quantity Handler of Universal Waste:	No
Recognized Trader Importer:	No
Recognized Trader Exporter:	No
Spent Lead Acid Battery Importer:	No
Spent Lead Acid Battery Exporter:	No
Current Record:	No
Non Storage Recycler Activity:	Not reported
Electronic Manifest Broker:	Not reported

List of NAICS Codes and Descriptions:

NAICS Code:	44719
NAICS Description:	OTHER GASOLINE STATIONS
NAICS Code:	56291
NAICS Description:	REMEDIATION SERVICES
NAICS Code:	562910
NAICS Description:	REMEDIATION SERVICES

FINDS:

Registry ID: 110005373176

Click Here:

Environmental Interest/Information System:

Washington Facility / Site Identification System (WA-FSIS) provides a means to query and display data maintained by the Washington Department of Ecology. This system contains key information for each facility/site that is currently, or has been, of interest to the Air Quality, Dam Safety, Hazardous Waste, Toxics Cleanup, and Water Quality Programs.

RCRAInfo is a national information system that supports the Resource Conservation and Recovery Act (RCRA) program through the tracking of events and activities related to facilities that generate, transport, and treat, store, or dispose of hazardous waste. RCRAInfo allows RCRA program staff to track the notification, permit, compliance, and

Map ID  
Direction  
Distance  
Elevation

MAP FINDINGS

Site

Database(s)

EDR ID Number  
EPA ID Number

**TEXACO DOWNSTREAM 211544 (Continued)**

**1000660624**

corrective action activities required under RCRA.  
HAZARDOUS WASTE BIENNIAL REPORTER

[Click this hyperlink](#) while viewing on your computer to access  
additional FINDS: detail in the EDR Site Report.

**ECHO:**

Envid: 1000660624  
Registry ID: 110005373176  
DFR URL: <http://echo.epa.gov/detailed-facility-report?fid=110005373176>  
Name: TEXACO DOWNSTREAM 211544  
Address: 8701 GREENWOOD AVE N  
City,State,Zip: SEATTLE, WA 98103

**WA MANIFEST:**

Name: TEXACO DOWNSTREAM 211544  
Address: 8701 GREENWOOD AVE N  
City,State,Zip: SEATTLE, WA 98103  
Facility Address 2: Not reported  
Facility ID: 63538329  
EPA ID: WAD988503116  
NAICS: 562910  
State Waste Code Desc: Not reported  
Federal Waste Code Desc: Not reported  
Form Comm: Not reported  
Data Year: 2017  
Permit by Rule: False  
Mailing Address 2: Not reported  
Treatment by Generator: False  
Mixed Radioactive Waste: False  
Importer of Hazardous Waste: False  
Immediate Recycler: False  
Treatment/Storage/Disposal/Recycling Facility: False  
Generator of Dangerous Fuel Waste: False  
Generator Marketing to Burner: False  
Other Marketers (i.e., blender, distributor, etc.): False  
Utility Boiler Burner: False  
Industry Boiler Burner: False  
Industrial Furnace: False  
Smelter Defferal: False  
Universal Waste: Not reported  
Off-Specification: Not reported  
LN Address 2: Not reported  
Tax Reg #: 409018069  
Business Type: Remediation Site  
Mail Name: Chevron Products Co  
Mailing Address: PO BOX 6004  
Mailing City,State,Zip: San Ramon, CA 94583-2324  
Legal Organization Name: Equilon Enterprises LLC dba Shell Oil Pr  
Legal Organization Type: Private  
Legal Contact: Not reported  
Legal Address: PO Box 6004  
Legal Address 2: Not reported  
Legal City,State,Zip: San Ramon, CA 94583-2324  
Legal Phone Number: 877-386-6044  
Legal Effective Date: 03/02/2001  
Land Organization Name: Chevron Products Co

Map ID  
Direction  
Distance  
Elevation

MAP FINDINGS

Site

Database(s)

EDR ID Number  
EPA ID Number

**TEXACO DOWNSTREAM 211544 (Continued)**

**1000660624**

Land Organization Type:	Private
Land Contact:	Not reported
Land Address:	PO Box 6004
Land City,State,Zip:	San Ramon, CA 94583-2324
Land Phone Number:	877-386-6044
Operator Organization Name:	Chevron Products Co
Operator Organization Type:	Private
Operator:	Not reported
Operator Address:	PO Box 6004
Operator Address 2:	Not reported
Operator City,State,Zip:	San Ramon, CA 94583-2324
Operator Phone Number:	877-386-6044
Operator Effective Date:	06/05/1997
Site Contact:	Waste Desk
Site Contact Address:	PO Box 6004
Contact City,State,Zip:	San Ramon, CA 94583-2324
Site Contact Phone Number:	877-386-6044
Site Contact Email:	NAWTDesk@chevron.com
Gen Status Code:	XQG
Monthly Generation:	False
Batch Generation:	False
One Time Generation:	False
Transport Own Waste:	False
Tranports Other Waste:	False
Recycler Onsite:	False
Transfer Facility:	False
Other Exemption:	Not reported
UW Battery Gen:	False
Used Oil Transporter:	False
Used Oil Transfer Facility:	False
Used Oil Processor:	False
Used Oil Refiner:	False
Used Oil Fuel Marketer Directs Shipments:	False
Used Oil Fuel Marketer Meets Specs:	False
Site Contact Address 2:	Not reported
Name:	TEXACO DOWNSTREAM 211544
Address:	8701 GREENWOOD AVE N
City,State,Zip:	SEATTLE, WA 98103
Facility Address 2:	Not reported
Facility ID:	63538329
EPA ID:	WAD988503116
NAICS:	562910
State Waste Code Desc:	Not reported
Federal Waste Code Desc:	Not reported
Form Comm:	Not reported
Data Year:	2017
Permit by Rule:	False
Mailing Address 2:	Not reported
Treatment by Generator:	False
Mixed Radioactive Waste:	False
Importer of Hazardous Waste:	False
Immediate Recycler:	False
Treatment/Storage/Disposal/Recycling Facility:	False
Generator of Dangerous Fuel Waste:	False
Generator Marketing to Burner:	False
Other Marketers (i.e., blender, distributor, etc.):	False



Map ID  
Direction  
Distance  
Elevation

MAP FINDINGS

Site

Database(s)

EDR ID Number  
EPA ID Number

**TEXACO DOWNSTREAM 211544 (Continued)**

**1000660624**

Utility Boiler Burner:	False
Industry Boiler Burner:	False
Industrial Furnace:	False
Smelter Defferal:	False
Universal Waste:	Not reported
Off-Specification:	Not reported
LN Address 2:	Not reported
Tax Reg #:	409018069
Business Type:	Not reported
Mail Name:	Not reported
Mailing Address:	PO BOX 6004
Mailing City,State,Zip:	San Ramon, CA 94583
Legal Organization Name:	Equilon Enterprises LLC dba Shell Oil Pr
Legal Organization Type:	Private
Legal Contact:	Not reported
Legal Address:	PO Box 6004
Legal Address 2:	Not reported
Legal City,State,Zip:	San Ramon, CA 94583
Legal Phone Number:	(877)386-6044
Legal Effective Date:	03/02/2001
Land Organization Name:	Chevron Products Co
Land Organization Type:	Private
Land Contact:	Not reported
Land Address:	PO Box 6004
Land City,State,Zip:	San Ramon, CA 94583
Land Phone Number:	(877)386-6044
Operator Organization Name:	Chevron Products Co
Operator Organization Type:	Private
Operator:	Not reported
Operator Address:	PO Box 6004
Operator Address 2:	Not reported
Operator City,State,Zip:	San Ramon, CA 94583
Operator Phone Number:	(877)386-6044
Operator Effective Date:	06/05/1997
Site Contact:	Not reported
Site Contact Address:	Not reported
Contact City,State,Zip:	Not reported
Site Contact Phone Number:	Not reported
Site Contact Email:	Not reported
Gen Status Code:	XQG
Monthly Generation:	False
Batch Generation:	False
One Time Generation:	False
Transport Own Waste:	False
Tranports Other Waste:	False
Recycler Onsite:	False
Transfer Facility:	False
Other Exemption:	Not reported
UW Battery Gen:	False
Used Oil Transporter:	False
Used Oil Transfer Facility:	False
Used Oil Processor:	False
Used Oil Refiner:	False
Used Oil Fuel Marketer Directs Shipments:	False
Used Oil Fuel Marketer Meets Specs:	False
Site Contact Address 2:	Not reported

Map ID  
Direction  
Distance  
Elevation

MAP FINDINGS

Site

Database(s)

EDR ID Number  
EPA ID Number

**TEXACO DOWNSTREAM 211544 (Continued)**

**1000660624**

Name:	TEXACO DOWNSTREAM 211544
Address:	8701 GREENWOOD AVE N
City,State,Zip:	SEATTLE, WA 98103
Facility Address 2:	Not reported
Facility ID:	63538329
EPA ID:	WAD988503116
NAICS:	562910
State Waste Code Desc:	Not reported
Federal Waste Code Desc:	Not reported
Form Comm:	Not reported
Data Year:	2016
Permit by Rule:	False
Mailing Address 2:	Not reported
Treatment by Generator:	False
Mixed Radioactive Waste:	False
Importer of Hazardous Waste:	False
Immediate Recycler:	False
Treatment/Storage/Disposal/Recycling Facility:	False
Generator of Dangerous Fuel Waste:	False
Generator Marketing to Burner:	False
Other Marketers (i.e., blender, distributor, etc.):	False
Utility Boiler Burner:	False
Industry Boiler Burner:	False
Industrial Furnace:	False
Smelter Defferal:	False
Universal Waste:	Not reported
Off-Specification:	Not reported
LN Address 2:	Not reported
Tax Reg #:	409018069
Business Type:	Remediation Site
Mail Name:	Chevron Products Co
Mailing Address:	PO BOX 6004
Mailing City,State,Zip:	San Ramon, CA 94583-2324
Legal Organization Name:	Equilon Enterprises LLC dba Shell Oil Pr
Legal Organization Type:	Private
Legal Contact:	Not reported
Legal Address:	PO Box 6004
Legal Address 2:	Not reported
Legal City,State,Zip:	San Ramon, CA 94583-2324
Legal Phone Number:	877-386-6044
Legal Effective Date:	03/02/2001
Land Organization Name:	Chevron Products Co
Land Organization Type:	Private
Land Contact:	Not reported
Land Address:	PO Box 6004
Land City,State,Zip:	San Ramon, CA 94583-2324
Land Phone Number:	877-386-6044
Operator Organization Name:	Chevron Products Co
Operator Organization Type:	Private
Operator:	Not reported
Operator Address:	PO Box 6004
Operator Address 2:	Not reported
Operator City,State,Zip:	San Ramon, CA 94583-2324
Operator Phone Number:	877-386-6044
Operator Effective Date:	06/05/1997
Site Contact:	Waste Desk
Site Contact Address:	PO Box 6004

Map ID  
 Direction  
 Distance  
 Elevation

MAP FINDINGS

Site

Database(s)

EDR ID Number  
 EPA ID Number

**TEXACO DOWNSTREAM 211544 (Continued)**

**1000660624**

Contact City,State,Zip:	San Ramon, CA 94583-2324
Site Contact Phone Number:	877-386-6044
Site Contact Email:	NAWTDesk@chevron.com
Gen Status Code:	XQG
Monthly Generation:	False
Batch Generation:	False
One Time Generation:	False
Transport Own Waste:	False
Tranports Other Waste:	False
Recycler Onsite:	False
Transfer Facility:	False
Other Exemption:	Not reported
UW Battery Gen:	False
Used Oil Transporter:	False
Used Oil Transfer Facility:	False
Used Oil Processor:	False
Used Oil Refiner:	False
Used Oil Fuel Marketer Directs Shipments:	False
Used Oil Fuel Marketer Meets Specs:	False
Site Contact Address 2:	Not reported
Name:	TEXACO DOWNSTREAM 211544
Address:	8701 GREENWOOD AVE N
City,State,Zip:	SEATTLE, WA 98103
Facility Address 2:	Not reported
Facility ID:	63538329
EPA ID:	WAD988503116
NAICS:	562910
State Waste Code Desc:	Not reported
Federal Waste Code Desc:	Not reported
Form Comm:	Not reported
Data Year:	2015
Permit by Rule:	False
Mailing Address 2:	Not reported
Treatment by Generator:	False
Mixed Radioactive Waste:	False
Importer of Hazardous Waste:	False
Immediate Recycler:	False
Treatment/Storage/Disposal/Recycling Facility:	False
Generator of Dangerous Fuel Waste:	False
Generator Marketing to Burner:	False
Other Marketers (i.e., blender, distributor, etc.):	False
Utility Boiler Burner:	False
Industry Boiler Burner:	False
Industrial Furnace:	False
Smelter Defferal:	False
Universal Waste:	Not reported
Off-Specification:	Not reported
LN Address 2:	Not reported
Tax Reg #:	409018069
Business Type:	Remediation Site
Mail Name:	Chevron Products Co
Mailing Address:	PO BOX 6004
Mailing City,State,Zip:	San Ramon, CA 94583-2324
Legal Organization Name:	Equilon Enterprises LLC dba Shell Oil Pr
Legal Organization Type:	Private
Legal Contact:	Not reported

Map ID  
Direction  
Distance  
Elevation

MAP FINDINGS

Site

Database(s)

EDR ID Number  
EPA ID Number

**TEXACO DOWNSTREAM 211544 (Continued)**

**1000660624**

Legal Address: PO Box 6004  
Legal Address 2: Not reported  
Legal City,State,Zip: San Ramon, CA 94583-2324  
Legal Phone Number: 877-386-6044  
Legal Effective Date: 03/02/2001  
Land Organization Name: Chevron Products Co  
Land Organization Type: Private  
Land Contact: Not reported  
Land Address: PO Box 6004  
Land City,State,Zip: San Ramon, CA 94583-2324  
Land Phone Number: 877-386-6044  
Operator Organization Name: Chevron Products Co  
Operator Organization Type: Private  
Operator: Not reported  
Operator Address: PO Box 6004  
Operator Address 2: Not reported  
Operator City,State,Zip: San Ramon, CA 94583-2324  
Operator Phone Number: 877-386-6044  
Operator Effective Date: 06/05/1997  
Site Contact: Waste Desk  
Site Contact Address: PO Box 6004  
Contact City,State,Zip: San Ramon, CA 94583-2324  
Site Contact Phone Number: 877-386-6044  
Site Contact Email: NAWTDesk@chevron.com  
Gen Status Code: XQG  
Monthly Generation: False  
Batch Generation: False  
One Time Generation: False  
Transport Own Waste: False  
Tranports Other Waste: False  
Recycler Onsite: False  
Transfer Facility: False  
Other Exemption: Not reported  
UW Battery Gen: False  
Used Oil Transporter: False  
Used Oil Transfer Facility: False  
Used Oil Processor: False  
Used Oil Refiner: False  
Used Oil Fuel Marketer Directs Shipments: False  
Used Oil Fuel Marketer Meets Specs: False  
Site Contact Address 2: Not reported

Name: TEXACO DOWNSTREAM 211544  
Address: 8701 GREENWOOD AVE N  
City,State,Zip: SEATTLE, WA 98103  
Facility Address 2: Not reported  
Facility ID: 63538329  
EPA ID: WAD988503116  
NAICS: 562910  
State Waste Code Desc: Not reported  
Federal Waste Code Desc: Not reported  
Form Comm: Not reported  
Data Year: 2014  
Permit by Rule: False  
Mailing Address 2: Not reported  
Treatment by Generator: False  
Mixed Radioactive Waste: False

Map ID  
Direction  
Distance  
Elevation

MAP FINDINGS

Site

Database(s)

EDR ID Number  
EPA ID Number

**TEXACO DOWNSTREAM 211544 (Continued)**

**1000660624**

Importer of Hazardous Waste:	False
Immediate Recycler:	False
Treatment/Storage/Disposal/Recycling Facility:	False
Generator of Dangerous Fuel Waste:	False
Generator Marketing to Burner:	False
Other Marketers (i.e., blender, distributor, etc.):	False
Utility Boiler Burner:	False
Industry Boiler Burner:	False
Industrial Furnace:	False
Smelter Defferal:	False
Universal Waste:	Not reported
Off-Specification:	Not reported
LN Address 2:	Not reported
Tax Reg #:	409018069
Business Type:	Remediation Site
Mail Name:	Chevron Products Co
Mailing Address:	PO BOX 6004
Mailing City,State,Zip:	San Ramon, CA 94583-2324
Legal Organization Name:	Equilon Enterprises LLC dba Shell Oil Pr
Legal Organization Type:	Private
Legal Contact:	Not reported
Legal Address:	PO Box 6004
Legal Address 2:	Not reported
Legal City,State,Zip:	San Ramon, CA 94583-2324
Legal Phone Number:	877-386-6044
Legal Effective Date:	03/02/2001
Land Organization Name:	Chevron Products Co
Land Organization Type:	Private
Land Contact:	Not reported
Land Address:	PO Box 6004
Land City,State,Zip:	San Ramon, CA 94583-2324
Land Phone Number:	877-386-6044
Operator Organization Name:	Chevron Products Co
Operator Organization Type:	Private
Operator:	Not reported
Operator Address:	PO Box 6004
Operator Address 2:	Not reported
Operator City,State,Zip:	San Ramon, CA 94583-2324
Operator Phone Number:	877-386-6044
Operator Effective Date:	06/05/1997
Site Contact:	Kathy Norris
Site Contact Address:	PO Box 6004
Contact City,State,Zip:	San Ramon, CA 94583-2324
Site Contact Phone Number:	877-386-6044
Site Contact Email:	NAWTDesk@chevron.com
Gen Status Code:	XQG
Monthly Generation:	False
Batch Generation:	False
One Time Generation:	False
Transport Own Waste:	False
Tranports Other Waste:	False
Recycler Onsite:	False
Transfer Facility:	False
Other Exemption:	Not reported
UW Battery Gen:	False
Used Oil Transporter:	False
Used Oil Transfer Facility:	False

Map ID  
Direction  
Distance  
Elevation

MAP FINDINGS

Site

Database(s)

EDR ID Number  
EPA ID Number

**TEXACO DOWNSTREAM 211544 (Continued)**

**1000660624**

Used Oil Processor:	False
Used Oil Refiner:	False
Used Oil Fuel Marketer Directs Shipments:	False
Used Oil Fuel Marketer Meets Specs:	False
Site Contact Address 2:	Not reported
Name:	TEXACO DOWNSTREAM 211544
Address:	8701 GREENWOOD AVE N
City,State,Zip:	SEATTLE, WA 98103
Facility Address 2:	Not reported
Facility ID:	63538329
EPA ID:	WAD988503116
NAICS:	562910
State Waste Code Desc:	Not reported
Federal Waste Code Desc:	Not reported
Form Comm:	Not reported
Data Year:	2013
Permit by Rule:	False
Mailing Address 2:	Not reported
Treatment by Generator:	False
Mixed Radioactive Waste:	False
Importer of Hazardous Waste:	False
Immediate Recycler:	False
Treatment/Storage/Disposal/Recycling Facility:	False
Generator of Dangerous Fuel Waste:	False
Generator Marketing to Burner:	False
Other Marketers (i.e., blender, distributor, etc.):	False
Utility Boiler Burner:	False
Industry Boiler Burner:	False
Industrial Furnace:	False
Smelter Defferal:	False
Universal Waste:	Not reported
Off-Specification:	Not reported
LN Address 2:	Not reported
Tax Reg #:	409018069
Business Type:	Remediation Site
Mail Name:	Chevron Products Co
Mailing Address:	PO BOX 6004
Mailing City,State,Zip:	San Ramon, CA 94583-2324
Legal Organization Name:	Equilon Enterprises LLC dba Shell Oil Pr
Legal Organization Type:	Private
Legal Contact:	Not reported
Legal Address:	PO Box 6004
Legal Address 2:	Not reported
Legal City,State,Zip:	San Ramon, CA 94583-2324
Legal Phone Number:	877-386-6044
Legal Effective Date:	03/02/2001
Land Organization Name:	Chevron Products Co
Land Organization Type:	Private
Land Contact:	Not reported
Land Address:	PO Box 6004
Land City,State,Zip:	San Ramon, CA 94583-2324
Land Phone Number:	877-386-6044
Operator Organization Name:	Chevron Products Co
Operator Organization Type:	Private
Operator:	Not reported
Operator Address:	PO Box 6004

Map ID  
 Direction  
 Distance  
 Elevation

MAP FINDINGS

Site

Database(s)

EDR ID Number  
 EPA ID Number

**TEXACO DOWNSTREAM 211544 (Continued)**

**1000660624**

Operator Address 2:	Not reported
Operator City,State,Zip:	San Ramon, CA 94583-2324
Operator Phone Number:	877-386-6044
Operator Effective Date:	06/05/1997
Site Contact:	Kathy Norris
Site Contact Address:	PO Box 6004
Contact City,State,Zip:	San Ramon, CA 94583-2324
Site Contact Phone Number:	877-386-6044
Site Contact Email:	NAWTDesk@chevron.com
Gen Status Code:	XQG
Monthly Generation:	False
Batch Generation:	False
One Time Generation:	False
Transport Own Waste:	False
Tranports Other Waste:	False
Recycler Onsite:	False
Transfer Facility:	False
Other Exemption:	Not reported
UW Battery Gen:	False
Used Oil Transporter:	False
Used Oil Transfer Facility:	False
Used Oil Processor:	False
Used Oil Refiner:	False
Used Oil Fuel Marketer Directs Shipments:	False
Used Oil Fuel Marketer Meets Specs:	False
Site Contact Address 2:	Not reported

Name:	TEXACO DOWNSTREAM 211544
Address:	8701 GREENWOOD AVE N
City,State,Zip:	SEATTLE, WA 98103
Facility Address 2:	Not reported
Facility ID:	63538329
EPA ID:	WAD988503116
NAICS:	562910
State Waste Code Desc:	Not reported
Federal Waste Code Desc:	Not reported
Form Comm:	Not reported
Data Year:	2012
Permit by Rule:	False
Mailing Address 2:	Not reported
Treatment by Generator:	False
Mixed Radioactive Waste:	False
Importer of Hazardous Waste:	False
Immediate Recycler:	False
Treatment/Storage/Disposal/Recycling Facility:	False
Generator of Dangerous Fuel Waste:	False
Generator Marketing to Burner:	False
Other Marketers (i.e., blender, distributor, etc.):	False
Utility Boiler Burner:	False
Industry Boiler Burner:	False
Industrial Furnace:	False
Smelter Defferal:	False
Universal Waste:	Not reported
Off-Specification:	Not reported
LN Address 2:	Not reported
Tax Reg #:	409018069
Business Type:	Remediation Site



Map ID  
Direction  
Distance  
Elevation

MAP FINDINGS

Site

Database(s)

EDR ID Number  
EPA ID Number

**TEXACO DOWNSTREAM 211544 (Continued)**

**1000660624**

Mail Name: Chevron Products Co  
Mailing Address: PO BOX 6004  
Mailing City,State,Zip: San Ramon, CA 94583-2324  
Legal Organization Name: Equilon Enterprises LLC dba Shell Oil Pr  
Legal Organization Type: Private  
Legal Contact: Not reported  
Legal Address: PO Box 6004  
Legal Address 2: Not reported  
Legal City,State,Zip: San Ramon, CA 94583-2324  
Legal Phone Number: 877-386-6044  
Legal Effective Date: 03/02/2001  
Land Organization Name: Chevron Products Co  
Land Organization Type: Private  
Land Contact: Not reported  
Land Address: PO Box 6004  
Land City,State,Zip: San Ramon, CA 94583-2324  
Land Phone Number: 877-386-6044  
Operator Organization Name: Chevron Products Co  
Operator Organization Type: Private  
Operator: Not reported  
Operator Address: PO Box 6004  
Operator Address 2: Not reported  
Operator City,State,Zip: San Ramon, CA 94583-2324  
Operator Phone Number: 877-386-6044  
Operator Effective Date: 06/05/1997  
Site Contact: Kathy Norris  
Site Contact Address: PO Box 6004  
Contact City,State,Zip: San Ramon, CA 94583-2324  
Site Contact Phone Number: 877-386-6044  
Site Contact Email: NAWTDesk@chevron.com  
Gen Status Code: XQG  
Monthly Generation: False  
Batch Generation: False  
One Time Generation: False  
Transport Own Waste: False  
Tranports Other Waste: False  
Recycler Onsite: False  
Transfer Facility: False  
Other Exemption: Not reported  
UW Battery Gen: False  
Used Oil Transporter: False  
Used Oil Transfer Facility: False  
Used Oil Processor: False  
Used Oil Refiner: False  
Used Oil Fuel Marketer Directs Shipments: False  
Used Oil Fuel Marketer Meets Specs: False  
Site Contact Address 2: Not reported

Name: TEXACO DOWNSTREAM 211544  
Address: 8701 GREENWOOD AVE N  
City,State,Zip: SEATTLE, WA 98103  
Facility Address 2: Not reported  
Facility ID: 63538329  
EPA ID: WAD988503116  
NAICS: 562910  
State Waste Code Desc: Not reported  
Federal Waste Code Desc: Not reported

Map ID  
Direction  
Distance  
Elevation

MAP FINDINGS

Site

Database(s)

EDR ID Number  
EPA ID Number

**TEXACO DOWNSTREAM 211544 (Continued)**

**1000660624**

Form Comm:	Not reported
Data Year:	2011
Permit by Rule:	False
Mailing Address 2:	Not reported
Treatment by Generator:	False
Mixed Radioactive Waste:	False
Importer of Hazardous Waste:	False
Immediate Recycler:	False
Treatment/Storage/Disposal/Recycling Facility:	False
Generator of Dangerous Fuel Waste:	False
Generator Marketing to Burner:	False
Other Marketers (i.e., blender, distributor, etc.):	False
Utility Boiler Burner:	False
Industry Boiler Burner:	False
Industrial Furnace:	False
Smelter Defferal:	False
Universal Waste:	Not reported
Off-Specification:	Not reported
LN Address 2:	Not reported
Tax Reg #:	409018069
Business Type:	Remediation Site
Mail Name:	Chevron Products Co
Mailing Address:	PO BOX 6004
Mailing City,State,Zip:	San Ramon, CA 94583-2324
Legal Organization Name:	Equilon Enterprises LLC dba Shell Oil Pr
Legal Organization Type:	Private
Legal Contact:	Not reported
Legal Address:	PO Box 6004
Legal Address 2:	Not reported
Legal City,State,Zip:	San Ramon, CA 94583-2324
Legal Phone Number:	877-386-6044
Legal Effective Date:	03/02/2001
Land Organization Name:	Chevron Products Co
Land Organization Type:	Private
Land Contact:	Not reported
Land Address:	PO Box 6004
Land City,State,Zip:	San Ramon, CA 94583-2324
Land Phone Number:	877-386-6044
Operator Organization Name:	Chevron Products Co
Operator Organization Type:	Private
Operator:	Not reported
Operator Address:	PO Box 6004
Operator Address 2:	Not reported
Operator City,State,Zip:	San Ramon, CA 94583-2324
Operator Phone Number:	877-386-6044
Operator Effective Date:	06/05/1997
Site Contact:	Kathy Norris
Site Contact Address:	PO Box 6004
Contact City,State,Zip:	San Ramon, CA 94583-2324
Site Contact Phone Number:	877-386-6044
Site Contact Email:	NAWTDesk@chevron.com
Gen Status Code:	XQG
Monthly Generation:	False
Batch Generation:	False
One Time Generation:	False
Transport Own Waste:	False
Tranports Other Waste:	False

Map ID  
Direction  
Distance  
Elevation

MAP FINDINGS

Site

Database(s)

EDR ID Number  
EPA ID Number

**TEXACO DOWNSTREAM 211544 (Continued)**

**1000660624**

Recycler Onsite:	False
Transfer Facility:	False
Other Exemption:	Not reported
UW Battery Gen:	False
Used Oil Transporter:	False
Used Oil Transfer Facility:	False
Used Oil Processor:	False
Used Oil Refiner:	False
Used Oil Fuel Marketer Directs Shipments:	False
Used Oil Fuel Marketer Meets Specs:	False
Site Contact Address 2:	Not reported
Name:	TEXACO DOWNSTREAM 211544
Address:	8701 GREENWOOD AVE N
City,State,Zip:	SEATTLE, WA 98103
Facility Address 2:	Not reported
Facility ID:	63538329
EPA ID:	WAD988503116
NAICS:	562910
State Waste Code Desc:	Not reported
Federal Waste Code Desc:	Not reported
Form Comm:	Not reported
Data Year:	2010
Permit by Rule:	False
Mailing Address 2:	Not reported
Treatment by Generator:	False
Mixed Radioactive Waste:	False
Importer of Hazardous Waste:	False
Immediate Recycler:	False
Treatment/Storage/Disposal/Recycling Facility:	False
Generator of Dangerous Fuel Waste:	False
Generator Marketing to Burner:	False
Other Marketers (i.e., blender, distributor, etc.):	False
Utility Boiler Burner:	False
Industry Boiler Burner:	False
Industrial Furnace:	False
Smelter Defferal:	False
Universal Waste:	Not reported
Off-Specification:	Not reported
LN Address 2:	Not reported
Tax Reg #:	409018069
Business Type:	Remediation Site
Mail Name:	Chevron Products Co
Mailing Address:	PO BOX 6004
Mailing City,State,Zip:	San Ramon, CA 94583-2324
Legal Organization Name:	Equilon Enterprises LLC dba Shell Oil Pr
Legal Organization Type:	Private
Legal Contact:	Not reported
Legal Address:	PO Box 6004
Legal Address 2:	Not reported
Legal City,State,Zip:	San Ramon, CA 94583-2324
Legal Phone Number:	877-386-6044
Legal Effective Date:	03/02/2001
Land Organization Name:	Chevron Products Co
Land Organization Type:	Private
Land Contact:	Not reported
Land Address:	PO Box 6004

Map ID  
 Direction  
 Distance  
 Elevation

MAP FINDINGS

Site

Database(s)

EDR ID Number  
 EPA ID Number

**TEXACO DOWNSTREAM 211544 (Continued)**

**1000660624**

Land City,State,Zip:	San Ramon, CA 94583-2324
Land Phone Number:	877-386-6044
Operator Organization Name:	Chevron Products Co
Operator Organization Type:	Private
Operator:	Not reported
Operator Address:	PO Box 6004
Operator Address 2:	Not reported
Operator City,State,Zip:	San Ramon, CA 94583-2324
Operator Phone Number:	877-386-6044
Operator Effective Date:	06/05/1997
Site Contact:	Jocko Rodriguez
Site Contact Address:	PO Box 6004
Contact City,State,Zip:	San Ramon, CA 94583-2324
Site Contact Phone Number:	877-386-6044
Site Contact Email:	NAWTDesk@chevron.com
Gen Status Code:	XQG
Monthly Generation:	False
Batch Generation:	False
One Time Generation:	False
Transport Own Waste:	False
Tranports Other Waste:	False
Recycler Onsite:	False
Transfer Facility:	False
Other Exemption:	Not reported
UW Battery Gen:	False
Used Oil Transporter:	False
Used Oil Transfer Facility:	False
Used Oil Processor:	False
Used Oil Refiner:	False
Used Oil Fuel Marketer Directs Shipments:	False
Used Oil Fuel Marketer Meets Specs:	False
Site Contact Address 2:	Not reported

Name:	TEXACO DOWNSTREAM 211544
Address:	8701 GREENWOOD AVE N
City,State,Zip:	SEATTLE, WA 98103
Facility Address 2:	Not reported
Facility ID:	63538329
EPA ID:	WAD988503116
NAICS:	562910
State Waste Code Desc:	Not reported
Federal Waste Code Desc:	Not reported
Form Comm:	Not reported
Data Year:	2009
Permit by Rule:	False
Mailing Address 2:	Not reported
Treatment by Generator:	False
Mixed Radioactive Waste:	False
Importer of Hazardous Waste:	False
Immediate Recycler:	False
Treatment/Storage/Disposal/Recycling Facility:	False
Generator of Dangerous Fuel Waste:	False
Generator Marketing to Burner:	False
Other Marketers (i.e., blender, distributor, etc.):	False
Utility Boiler Burner:	False
Industry Boiler Burner:	False
Industrial Furnace:	False

Map ID  
Direction  
Distance  
Elevation

MAP FINDINGS

Site

Database(s)

EDR ID Number  
EPA ID Number

**TEXACO DOWNSTREAM 211544 (Continued)**

**1000660624**

Smelter Defferal:	False
Universal Waste:	Not reported
Off-Specification:	Not reported
LN Address 2:	Not reported
Tax Reg #:	409018069
Business Type:	Remediation Site
Mail Name:	Chevron Products Co
Mailing Address:	PO BOX 6004
Mailing City,State,Zip:	San Ramon, CA 94583-2324
Legal Organization Name:	Equilon Enterprises LLC dba Shell Oil Pr
Legal Organization Type:	Private
Legal Contact:	Not reported
Legal Address:	PO Box 6004
Legal Address 2:	Not reported
Legal City,State,Zip:	San Ramon, CA 94583-2324
Legal Phone Number:	925-842-5931
Legal Effective Date:	03/02/2001
Land Organization Name:	Chevron Products Co
Land Organization Type:	Private
Land Contact:	Not reported
Land Address:	PO Box 6004
Land City,State,Zip:	San Ramon, CA 94583-2324
Land Phone Number:	925-842-5931
Operator Organization Name:	Chevron Products Co
Operator Organization Type:	Private
Operator:	Not reported
Operator Address:	PO Box 6004
Operator Address 2:	Not reported
Operator City,State,Zip:	San Ramon, CA 94583-2324
Operator Phone Number:	925-842-5931
Operator Effective Date:	06/05/1997
Site Contact:	Jocko Rodriguez
Site Contact Address:	PO Box 6004
Contact City,State,Zip:	San Ramon, CA 94583-2324
Site Contact Phone Number:	925-842-3733
Site Contact Email:	NAWTDesk@chevron.com
Gen Status Code:	XQG
Monthly Generation:	False
Batch Generation:	False
One Time Generation:	False
Transport Own Waste:	False
Tranports Other Waste:	False
Recycler Onsite:	False
Transfer Facility:	False
Other Exemption:	Not reported
UW Battery Gen:	False
Used Oil Transporter:	False
Used Oil Transfer Facility:	False
Used Oil Processor:	False
Used Oil Refiner:	False
Used Oil Fuel Marketer Directs Shipments:	False
Used Oil Fuel Marketer Meets Specs:	False
Site Contact Address 2:	Not reported

[Click this hyperlink](#) while viewing on your computer to access  
1 additional WA MANIFEST: record(s) in the EDR Site Report.

Map ID  
Direction  
Distance  
Elevation

MAP FINDINGS

Site

Database(s) EDR ID Number  
EPA ID Number

**A6** **J & S PETROLEUM**  
**Target** **8701 GREENWOOD**  
**Property** **SEATTLE, WA 98103**

**WA UST** **U004021100**  
**N/A**

**Site 6 of 18 in cluster A**

**Actual:**  
**262 ft.**

UST:  
Name: J & S PETROLEUM  
Address: 8701 GREENWOOD  
City: SEATTLE  
Zip: 98103  
Facility ID: 63538329  
Site Id: 4440  
UBI: Not reported  
Phone Number: Not reported  
Decimal Latitude: 47.69228  
Decimal Longitude: -122.356209

Tank Name: 1-10,000  
Tag Number: Not reported  
Tank Status: Removed  
Tank Status Date: 08/06/1996  
Tank Install Date: 01/01/1986  
Tank Closure Date: Not reported  
Capacity Range: Not reported  
Tank Permit Expiration Date: Not reported  
Tank Upgrade Date: Not reported  
Tank Spill Prevention: None  
Tank Overfill Prevention: Ball Float Valve (vent line)  
Tank Material: Fiberglass Reinforced Plastic  
Tank Construction: Single Wall Tank  
Tank Tightness Test: Not reported  
Tank Corrosion Protection: Impressed Current  
Tank Manifold: Not reported  
Tank Release Detection: Manual Inventory Control (daily)  
Tank SFC Type: Not reported  
Pipe Material: Fiberglass  
Pipe Construction: Single Wall Pipe  
Pipe Primary Release Detection: Automatic Line Leak Detector (ALLD)  
Pipe Second Release Detection: Not reported  
Pipe Corrosion Protection: Corrosion Resistant  
Pipe Pumping System: Pressurized System  
Responsible Unit: Northwest  
Dispencer/Pump SFC Type: Not reported

Name: J & S PETROLEUM  
Address: 8701 GREENWOOD  
City: SEATTLE  
Zip: 98103

Tank Name: 2-10,000  
Tag Number: Not reported  
Tank Status: Removed  
Tank Status Date: 08/06/1996  
Tank Install Date: 12/31/1964  
Tank Closure Date: Not reported  
Capacity Range: Not reported  
Tank Permit Expiration Date: Not reported  
Tank Upgrade Date: Not reported

Map ID  
Direction  
Distance  
Elevation

MAP FINDINGS

Site

Database(s)

EDR ID Number  
EPA ID Number

**J & S PETROLEUM (Continued)**

**U004021100**

Tank Spill Prevention: None  
Tank Overfill Prevention: Ball Float Valve (vent line)  
Tank Material: Fiberglass Reinforced Plastic  
Tank Construction: Single Wall Tank  
Tank Tightness Test: Not reported  
Tank Corrosion Protection: Impressed Current  
Tank Manifold: Not reported  
Tank Release Detection: Manual Inventory Control (daily)  
Tank SFC Type: Not reported  
Pipe Material: Fiberglass  
Pipe Construction: Single Wall Pipe  
Pipe Primary Release Detection: Automatic Line Leak Detector (ALLD)  
Pipe Second Release Detection: Not reported  
Pipe Corrosion Protection: Corrosion Resistant  
Pipe Pumping System: Pressurized System  
Responsible Unit: Northwest  
Dispencer/Pump SFC Type: Not reported

Name: J & S PETROLEUM  
Address: 8701 GREENWOOD  
City: SEATTLE  
Zip: 98103

Tank Name: 3-10,000  
Tag Number: Not reported  
Tank Status: Removed  
Tank Status Date: 08/06/1996  
Tank Install Date: 12/31/1964  
Tank Closure Date: Not reported  
Capacity Range: Not reported  
Tank Permit Expiration Date: Not reported  
Tank Upgrade Date: Not reported  
Tank Spill Prevention: None  
Tank Overfill Prevention: Ball Float Valve (vent line)  
Tank Material: Fiberglass Reinforced Plastic  
Tank Construction: Single Wall Tank  
Tank Tightness Test: Not reported  
Tank Corrosion Protection: Corrosion Resistant  
Tank Manifold: Not reported  
Tank Release Detection: Manual Inventory Control (daily)  
Tank SFC Type: Not reported  
Pipe Material: Fiberglass  
Pipe Construction: Single Wall Pipe  
Pipe Primary Release Detection: Automatic Line Leak Detector (ALLD)  
Pipe Second Release Detection: Not reported  
Pipe Corrosion Protection: Corrosion Resistant  
Pipe Pumping System: Pressurized System  
Responsible Unit: Northwest  
Dispencer/Pump SFC Type: Not reported

Name: J & S PETROLEUM  
Address: 8701 GREENWOOD  
City: SEATTLE  
Zip: 98103

Tank Name: 4-10,000  
Tag Number: Not reported



Map ID  
Direction  
Distance  
Elevation

MAP FINDINGS

Site

Database(s)

EDR ID Number  
EPA ID Number

**J & S PETROLEUM (Continued)**

**U004021100**

Tank Status: Removed  
Tank Status Date: 08/06/1996  
Tank Install Date: 12/31/1964  
Tank Closure Date: Not reported  
Capacity Range: Not reported  
Tank Permit Expiration Date: Not reported  
Tank Upgrade Date: Not reported  
Tank Spill Prevention: None  
Tank Overfill Prevention: Ball Float Valve (vent line)  
Tank Material: Fiberglass Reinforced Plastic  
Tank Construction: Single Wall Tank  
Tank Tightness Test: Not reported  
Tank Corrosion Protection: Corrosion Resistant  
Tank Manifold: Not reported  
Tank Release Detection: Manual Inventory Control (daily)  
Tank SFC Type: Not reported  
Pipe Material: Fiberglass  
Pipe Construction: Single Wall Pipe  
Pipe Primary Release Detection: Automatic Line Leak Detector (ALLD)  
Pipe Second Release Detection: Not reported  
Pipe Corrosion Protection: Corrosion Resistant  
Pipe Pumping System: Pressurized System  
Responsible Unit: Northwest  
Dispencer/Pump SFC Type: Not reported

Name: J & S PETROLEUM  
Address: 8701 GREENWOOD  
City: SEATTLE  
Zip: 98103

Tank Name: 5-1,000  
Tag Number: Not reported  
Tank Status: Removed  
Tank Status Date: 08/06/1996  
Tank Install Date: 01/01/1986  
Tank Closure Date: Not reported  
Capacity Range: 111 TO 1,100 Gallons  
Tank Permit Expiration Date: Not reported  
Tank Upgrade Date: Not reported  
Tank Spill Prevention: None  
Tank Overfill Prevention: None  
Tank Material: Fiberglass Reinforced Plastic  
Tank Construction: Single Wall Tank  
Tank Tightness Test: Not reported  
Tank Corrosion Protection: Corrosion Resistant  
Tank Manifold: Not reported  
Tank Release Detection: Manual Inventory Control (daily)  
Tank SFC Type: Not reported  
Pipe Material: Fiberglass  
Pipe Construction: Single Wall Pipe  
Pipe Primary Release Detection: Automatic Line Leak Detector (ALLD)  
Pipe Second Release Detection: Not reported  
Pipe Corrosion Protection: Corrosion Resistant  
Pipe Pumping System: Pressurized System  
Responsible Unit: Northwest  
Dispencer/Pump SFC Type: Not reported

Map ID  
 Direction  
 Distance  
 Elevation

MAP FINDINGS

Site

Database(s)

EDR ID Number  
 EPA ID Number

**J & S PETROLEUM (Continued)**

**U004021100**

Name: J & S PETROLEUM  
 Address: 8701 GREENWOOD  
 City: SEATTLE  
 Zip: 98103

Tank Name: 6-1,000  
 Tag Number: Not reported  
 Tank Status: Removed  
 Tank Status Date: 08/06/1996  
 Tank Install Date: 12/31/1964  
 Tank Closure Date: Not reported  
 Capacity Range: Not reported  
 Tank Permit Expiration Date: Not reported  
 Tank Upgrade Date: Not reported  
 Tank Spill Prevention: Not reported  
 Tank Overfill Prevention: Not reported  
 Tank Material: Fiberglass Reinforced Plastic  
 Tank Construction: Not reported  
 Tank Tightness Test: Not reported  
 Tank Corrosion Protection: Impressed Current  
 Tank Manifold: Not reported  
 Tank Release Detection: Not reported  
 Tank SFC Type: Not reported  
 Pipe Material: Fiberglass  
 Pipe Construction: Not reported  
 Pipe Primary Release Detection: Not reported  
 Pipe Second Release Detection: Not reported  
 Pipe Corrosion Protection: Not reported  
 Pipe Pumping System: Not reported  
 Responsible Unit: Northwest  
 Dispenser/Pump SFC Type: Not reported

**A7  
 Target  
 Property**

**MORGAN WM  
 8701 GREENWOOD AVE  
 SEATTLE, WA**

**EDR Hist Auto 1009384356  
 N/A**

**Site 7 of 18 in cluster A**

**Actual:  
 262 ft.**

EDR Hist Auto

Year:	Name:	Type:
1940	MORGAN WM	GASOLINE AND OIL SERVICE STATIONS
1944	MORGAN WM	GASOLINE AND OIL SERVICE STATIONS
1951	PIERCE TEXACO SERVICE	GASOLINE STATIONS
1960	PIERCE TEXACO SERVICE	GASOLINE STATIONS
1966	GREENWOOD TEXACO SERVICE	GASOLINE STATIONS
1969	SAMPSON ARTHUR E	Gasoline Service Stations
1970	ART S TEXACO SERVICE	GASOLINE STATIONS
1970	SAMPSON ARTHUR E	Gasoline Service Stations
1971	TAYLOR EARL F	Gasoline Service Stations
1972	TAYLOR EARL F	Gasoline Service Stations
1973	TAYLOR EARL F	Gasoline Service Stations
1974	TAYLOR EARL F	Gasoline Service Stations
1975	DAVE S TEXACO	GASOLINE STATIONS
1975	MEYER JOHN D	Gasoline Service Stations
1976	MEYER JOHN D	Gasoline Service Stations
1977	MEYER JOHN D	Gasoline Service Stations
1978	PAPKA KEITH	Gasoline Service Stations

Map ID  
 Direction  
 Distance  
 Elevation

MAP FINDINGS

Site

Database(s)

EDR ID Number  
 EPA ID Number

**MORGAN WM (Continued)**

**1009384356**

1979	PAPKA KEITH	Gasoline Service Stations
1980	KEITH S GREENWOOD TEXACO	GASOLINE STATIONS
1980	PAPKA KEITH	Gasoline Service Stations
1982	PAPKA KEITH	Gasoline Service Stations
1983	PAPKA KEITH	Gasoline Service Stations
1986	GREENWOOD TEXACO	GASOLINE STATIONS
1988	J & S PETROLEUM SERVICE INC	Gasoline Service Stations
1989	PAPKA KEITH	Gasoline Service Stations, NEC
1989	J & S PETROLEUM SERVICES INC	Gasoline Service Stations, NEC
1990	GREENWOOD TEXACO	GASOLINE STATIONS
1990	PAPKA KEITH	Gasoline Service Stations, NEC
1990	J & S PETROLEUM SERVICES INC	Gasoline Service Stations, NEC
1991	J & S PETROLEUM SERVICES INC	Gasoline Service Stations, NEC
1991	PAPKA KEITH	Gasoline Service Stations, NEC
1992	PAPKA KEITH	Gasoline Service Stations, NEC
1992	J & S PETROLEUM SERVICES INC	Gasoline Service Stations, NEC
1993	J & S PETROLEUM SERVICES INC	Gasoline Service Stations, NEC
1993	PAPKA KEITH	Gasoline Service Stations, NEC
1994	J & S PETROLEUM SERVICES INC	Gasoline Service Stations, NEC

**A8**

**BROWN AND COGHILL  
 8723 GREENWOOD AVE  
 SEATTLE, WA**

**EDR Hist Auto 1009384395  
 N/A**

< 1/8  
 1 ft.

**Site 8 of 18 in cluster A**

**Relative:** EDR Hist Auto  
**Higher**

<b>Actual:</b>	Year:	Name:	Type:
267 ft.	1951	BROWN AND COGHILL	AUTOMOBILE REPAIRING

**A9**

**VANITY CLEANERS  
 8715 GREENWOOD AVE  
 SEATTLE, WA**

**EDR Hist Cleaner 1009350037  
 N/A**

< 1/8  
 1 ft.

**Site 9 of 18 in cluster A**

**Relative:** EDR Hist Cleaner  
**Higher**

<b>Actual:</b>	Year:	Name:	Type:
264 ft.	1951	VANITY CLEANERS	CLEANERS AND DYERS
	1955	VANITY CLEANERS	CLEANERS AND DYERS

**A10**

**JENSEN HAROLD T  
 8717 GREENWOOD AVE  
 SEATTLE, WA**

**EDR Hist Cleaner 1009350038  
 N/A**

< 1/8  
 1 ft.

**Site 10 of 18 in cluster A**

**Relative:** EDR Hist Cleaner  
**Higher**

<b>Actual:</b>	Year:	Name:	Type:
265 ft.	1930	JENSEN HAROLD T	LAUNDRIES
	1940	JENSEN HAROLD T	LAUNDRIES

Map ID  
Direction  
Distance  
Elevation

MAP FINDINGS

Site

Database(s)

EDR ID Number  
EPA ID Number

A11  
North  
< 1/8  
0.005 mi.  
28 ft.

**SMI INC TRUST**  
**8733 GREENWOOD AVE N**  
**SEATTLE, WA 98103**

**Site 11 of 18 in cluster A**

**WA HSL**  
**WA CSCSL**  
**WA ALLSITES**  
**WA SPILLS**

**S107476519**  
**N/A**

**Relative:**  
**Higher**  
**Actual:**  
**268 ft.**

HSL:  
Name: SMI INC TRUST  
Address: Not reported  
City,State,Zip: SEATTLE, WA  
edr\_fstat: WA  
edr\_fzip: Not reported  
edr\_fcnty: KING  
edr\_zip: Not reported  
**Facility Type: Hazardous Sites List**  
Facility Status: Awaiting Cleanup  
FSID Number: 74731271  
Rank: 4  
Region: NW  
EDR Link ID: 74731271  
Region Decode: NORTHWEST REGIONAL OFFICE

CSCSL:  
Name: SMI INC TRUST  
Address: 8733 GREENWOOD AVE N  
City,State,Zip: SEATTLE, WA 98103  
Facility ID: 74731271  
Region: Northwest  
Lat/Long: 47.692696 / -122.355116  
Clean Up Siteid: 4350  
Site Status: Awaiting Cleanup  
Contaminant Name: Conventional Contaminants, Organic  
Alternate Site Names: Not reported  
Site Rank: 4 - Low-Moderate Risk  
Has Institutional Control: Not reported  
Past VCP: Not reported  
Current VCP: Not reported  
Ground Water: Not reported  
Surface Water: Suspected  
Soil: Confirmed Above Cleanup Levels  
Sediment: Not reported  
Air: Not reported  
Bedrock: Not reported  
Responsible Unit: Northwest

Name: SMI INC TRUST  
Address: 8733 GREENWOOD AVE N  
City,State,Zip: SEATTLE, WA 98103  
Facility ID: 74731271  
Region: Northwest  
Lat/Long: 47.692696 / -122.355116  
Clean Up Siteid: 4350  
Site Status: Awaiting Cleanup  
Contaminant Name: Halogenated Organics  
Alternate Site Names: Not reported  
Site Rank: 4 - Low-Moderate Risk  
Has Institutional Control: Not reported  
Past VCP: Not reported  
Current VCP: Not reported

Map ID  
Direction  
Distance  
Elevation

MAP FINDINGS

Site

Database(s)

EDR ID Number  
EPA ID Number

**SMI INC TRUST (Continued)**

**S107476519**

Ground Water: Not reported  
Surface Water: Suspected  
Soil: Suspected  
Sediment: Not reported  
Air: Not reported  
Bedrock: Not reported  
Responsible Unit: Northwest

Name: SMI INC TRUST  
Address: 8733 GREENWOOD AVE N  
City,State,Zip: SEATTLE, WA 98103  
Facility ID: 74731271  
Region: Northwest  
Lat/Long: 47.692696 / -122.355116  
Clean Up Siteid: 4350  
Site Status: Awaiting Cleanup  
Contaminant Name: Metals Priority Pollutants  
Alternate Site Names: Not reported  
Site Rank: 4 - Low-Moderate Risk  
Has Institutional Control: Not reported  
Past VCP: Not reported  
Current VCP: Not reported  
Ground Water: Not reported  
Surface Water: Suspected  
Soil: Confirmed Above Cleanup Levels  
Sediment: Not reported  
Air: Not reported  
Bedrock: Not reported  
Responsible Unit: Northwest

Name: SMI INC TRUST  
Address: 8733 GREENWOOD AVE N  
City,State,Zip: SEATTLE, WA 98103  
Facility ID: 74731271  
Region: Northwest  
Lat/Long: 47.692696 / -122.355116  
Clean Up Siteid: 4350  
Site Status: Awaiting Cleanup  
Contaminant Name: Petroleum Products-Unspecified  
Alternate Site Names: Not reported  
Site Rank: 4 - Low-Moderate Risk  
Has Institutional Control: Not reported  
Past VCP: Not reported  
Current VCP: Not reported  
Ground Water: Not reported  
Surface Water: Suspected  
Soil: Suspected  
Sediment: Not reported  
Air: Not reported  
Bedrock: Not reported  
Responsible Unit: Northwest

ALLSITES:

Name: SMI INC TRUST  
Facility Id: 74731271

Map ID  
Direction  
Distance  
Elevation

MAP FINDINGS

Site

Database(s)

EDR ID Number  
EPA ID Number

**SMI INC TRUST (Continued)**

**S107476519**

SPILLS:

Name: UNK  
Address: 8733 GREENWOOD AVE N  
City,State,Zip: SEATTLE, WA  
Facility ID: 504217  
Medium: Not reported  
Material Desc: PETROLEUM - OIL OTHER  
Material Qty: 55  
Material Units: GALLON  
Date Received: 05/17/1999  
Contact Name: Not reported  
Incident Date: Not reported  
Incident Category Type: Not reported  
Incident Category: Not reported  
Latitude: Not reported  
Longitude: Not reported  
Source Type: Not reported  
Source: Not reported  
Vessel Facility Name2: Not reported  
Recovered Quantity: Not reported  
Resp Party Contact: Not reported  
Cause: Not reported  
Cause Type: Not reported  
Resp Party Name: Not reported

Name: Not reported  
Address: 8733 GREENWOOD AVE N  
City,State,Zip: SEATTLE, WA  
Facility ID: 624992  
Medium: SURFACE WATER-FRESH  
Material Desc: PETROLEUM - MOTOR OIL  
Material Qty: Not reported  
Material Units: GALLON  
Date Received: 02/17/2011  
Contact Name: UNNOWN  
Incident Date: Not reported  
Incident Category Type: Not reported  
Incident Category: Not reported  
Latitude: Not reported  
Longitude: Not reported  
Source Type: Not reported  
Source: Not reported  
Vessel Facility Name2: Not reported  
Recovered Quantity: Not reported  
Resp Party Contact: Not reported  
Cause: Not reported  
Cause Type: Not reported  
Resp Party Name: Not reported

MAP FINDINGS

Map ID Direction Distance Elevation	Site	Database(s)	EDR ID Number EPA ID Number
A12 SSE < 1/8 0.010 mi. 51 ft.	<b>GREENWOOD SERVICE STATION</b> N 87TH & GREENWOOD AVE SEATTLE, WA  Site 12 of 18 in cluster A	EDR Hist Auto	1009386663 N/A
Relative: Higher	EDR Hist Auto		
Actual: 264 ft.	Year: 1930 Name: GREENWOOD SERVICE STATION	Type: GASOLINE AND OIL SERVICE STATIONS	
A13 SE < 1/8 0.017 mi. 90 ft.	<b>WELLS HENRY J</b> 8700 GREENWOOD AVE SEATTLE, WA  Site 13 of 18 in cluster A	EDR Hist Auto	1009384354 N/A
Relative: Higher	EDR Hist Auto		
Actual: 266 ft.	Year: 1940 Name: WELLS HENRY J	Type: GASOLINE AND OIL SERVICE STATIONS	
B14 NE < 1/8 0.019 mi. 99 ft.	<b>BROWN AND COGHILL</b> 8728 GREENWOOD AVE SEATTLE, WA  Site 1 of 3 in cluster B	EDR Hist Auto	1009384398 N/A
Relative: Higher	EDR Hist Auto		
Actual: 275 ft.	Year: 1940 Name: THELANDER JAS 1955 BROWN AND COGHILL	Type: GASOLINE AND OIL SERVICE STATIONS AUTOMOBILE REPAIRING	
A15 East < 1/8 0.020 mi. 107 ft.	<b>MOORE ALFD H</b> 8704 GREENWOOD AVE SEATTLE, WA  Site 14 of 18 in cluster A	EDR Hist Auto	1009384367 N/A
Relative: Higher	EDR Hist Auto		
Actual: 267 ft.	Year: 1930 Name: MOORE ALFD H	Type: AUTOMOBILE REPAIRING	
A16 East < 1/8 0.020 mi. 107 ft.	<b>SAFEWAY STORE 1845</b> 8704 GREENWOOD AVE N SEATTLE, WA 98103  Site 15 of 18 in cluster A	WA LUST WA ALLSITES WA CSCSL NFA FINDS ECHO WA MANIFEST	1007068544 N/A
Relative: Higher	LUST:		
Actual: 267 ft.	Name: SAFEWAY GREENWOOD Address: 8704 GREENWOOD AVE N		



Map ID  
Direction  
Distance  
Elevation

MAP FINDINGS

Site

Database(s)

EDR ID Number  
EPA ID Number

**SAFEWAY STORE 1845 (Continued)**

**1007068544**

City,State,Zip: SEATTLE, WA 98103  
Facility ID: 56679719  
Lust Status Type: LUST - NFA  
Cleanup Site ID: 6307  
Cleanup Unit Type: Not reported  
Process Type: Not reported  
Cleanup Unit Name: Not reported  
Response Section: Northwest  
Release Date: 09/04/2002  
Lust Date: 10/31/2002  
Region: Northwest  
Lust ID: 5893  
UST ID: 601384  
Contaminant Name: Non-Halogenated Solvents  
Ground Water: Confirmed Above Cleanup Levels  
Surface Water: Not reported  
Soil: Confirmed Above Cleanup Levels  
Sediment: Not reported  
Air: Not reported  
Bedrock: Not reported  
Lat/Long: 47.692277 / -122.35621

Name: SAFEWAY GREENWOOD  
Address: 8704 GREENWOOD AVE N  
City,State,Zip: SEATTLE, WA 98103  
Facility ID: 56679719  
Lust Status Type: LUST - NFA  
Cleanup Site ID: 6307  
Cleanup Unit Type: Not reported  
Process Type: Not reported  
Cleanup Unit Name: Not reported  
Response Section: Northwest  
Release Date: 09/04/2002  
Lust Date: 10/31/2002  
Region: Northwest  
Lust ID: 5893  
UST ID: 601384  
Contaminant Name: Metals Priority Pollutants  
Ground Water: Not reported  
Surface Water: Not reported  
Soil: Confirmed Above Cleanup Levels  
Sediment: Not reported  
Air: Not reported  
Bedrock: Not reported  
Lat/Long: 47.692277 / -122.35621

Name: SAFEWAY GREENWOOD  
Address: 8704 GREENWOOD AVE N  
City,State,Zip: SEATTLE, WA 98103  
Facility ID: 56679719  
Lust Status Type: LUST - NFA  
Cleanup Site ID: 6307  
Cleanup Unit Type: Not reported  
Process Type: Not reported  
Cleanup Unit Name: Not reported  
Response Section: Northwest  
Release Date: 09/04/2002

Map ID  
Direction  
Distance  
Elevation

MAP FINDINGS

Site

Database(s)

EDR ID Number  
EPA ID Number

**SAFeway STORE 1845 (Continued)**

**1007068544**

Lust Date: 10/31/2002  
Region: Northwest  
Lust ID: 5893  
UST ID: 601384  
Contaminant Name: Petroleum-Gasoline  
Ground Water: Confirmed Above Cleanup Levels  
Surface Water: Not reported  
Soil: Confirmed Above Cleanup Levels  
Sediment: Not reported  
Air: Not reported  
Bedrock: Not reported  
Lat/Long: 47.692277 / -122.35621

Name: SAFEWAY GREENWOOD  
Address: 8704 GREENWOOD AVE N  
City,State,Zip: SEATTLE, WA 98103  
Facility ID: 56679719  
Lust Status Type: LUST - NFA  
Cleanup Site ID: 6307  
Cleanup Unit Type: Not reported  
Process Type: Not reported  
Cleanup Unit Name: Not reported  
Response Section: Northwest  
Release Date: 09/04/2002  
Lust Date: 10/31/2002  
Region: Northwest  
Lust ID: 5893  
UST ID: 601384  
Contaminant Name: Lead  
Ground Water: Confirmed Above Cleanup Levels  
Surface Water: Not reported  
Soil: Confirmed Above Cleanup Levels  
Sediment: Not reported  
Air: Not reported  
Bedrock: Not reported  
Lat/Long: 47.692277 / -122.35621

Name: SAFEWAY GREENWOOD  
Address: 8704 GREENWOOD AVE N  
City,State,Zip: SEATTLE, WA 98103  
Facility ID: 56679719  
Lust Status Type: LUST - NFA  
Cleanup Site ID: 6307  
Cleanup Unit Type: Not reported  
Process Type: Not reported  
Cleanup Unit Name: Not reported  
Response Section: Northwest  
Release Date: 09/04/2002  
Lust Date: 10/31/2002  
Region: Northwest  
Lust ID: 5893  
UST ID: 601384  
Contaminant Name: Benzene  
Ground Water: Confirmed Above Cleanup Levels  
Surface Water: Not reported  
Soil: Confirmed Above Cleanup Levels  
Sediment: Not reported

Map ID  
Direction  
Distance  
Elevation

MAP FINDINGS

Site

Database(s)

EDR ID Number  
EPA ID Number

**SAFeway STORE 1845 (Continued)**

**1007068544**

Air: Not reported  
Bedrock: Not reported  
Lat/Long: 47.692277 / -122.35621  
  
Name: SAFEWAY GREENWOOD  
Address: 8704 GREENWOOD AVE N  
City,State,Zip: SEATTLE, WA 98103  
Facility ID: 56679719  
Lust Status Type: LUST - NFA  
Cleanup Site ID: 6307  
Cleanup Unit Type: Not reported  
Process Type: Not reported  
Cleanup Unit Name: Not reported  
Response Section: Northwest  
Release Date: 09/04/2002  
Lust Date: 10/31/2002  
Region: Northwest  
Lust ID: 5893  
UST ID: 601384  
Contaminant Name: Petroleum-Other  
Ground Water: Confirmed Above Cleanup Levels  
Surface Water: Not reported  
Soil: Confirmed Above Cleanup Levels  
Sediment: Not reported  
Air: Not reported  
Bedrock: Not reported  
Lat/Long: 47.692277 / -122.35621

**ALLSITES:**

Name: SAFEWAY GREENWOOD  
Facility Id: 56679719

**CSCSL NFA:**

Name: SAFEWAY GREENWOOD  
Address: 8704 GREENWOOD AVE N  
City,State,Zip: SEATTLE, WA 98103  
Facility/Site Id: 56679719  
CS Id: 6307  
NFA Date: 10/31/2002  
Alternate Site Names: Not reported  
NFA Reason: NFA-Voluntary Cleanup Program Review  
Site Status: NFA  
Region: Northwest  
Contaminant Name: Benzene  
Ground Water: Confirmed Above Cleanup Levels  
Surface Water: Not reported  
Soil: Confirmed Above Cleanup Levels  
Sediment: Not reported  
Air: Not reported  
Bedrock: Not reported  
Latitude: 47.692277  
Longitude: -122.356213

Name: SAFEWAY GREENWOOD  
Address: 8704 GREENWOOD AVE N  
City,State,Zip: SEATTLE, WA 98103

Map ID  
Direction  
Distance  
Elevation

MAP FINDINGS

Site

Database(s)

EDR ID Number  
EPA ID Number

**SAFEWAY STORE 1845 (Continued)**

**1007068544**

Facility/Site Id: 56679719  
CS Id: 6307  
NFA Date: 10/31/2002  
Alternate Site Names: Not reported  
NFA Reason: NFA-Voluntary Cleanup Program Review  
Site Status: NFA  
Region: Northwest  
Contaminant Name: Lead  
Ground Water: Confirmed Above Cleanup Levels  
Surface Water: Not reported  
Soil: Confirmed Above Cleanup Levels  
Sediment: Not reported  
Air: Not reported  
Bedrock: Not reported  
Latitude: 47.692277  
Longitude: -122.356213

Name: SAFEWAY GREENWOOD  
Address: 8704 GREENWOOD AVE N  
City,State,Zip: SEATTLE, WA 98103  
Facility/Site Id: 56679719  
CS Id: 6307  
NFA Date: 10/31/2002  
Alternate Site Names: Not reported  
NFA Reason: NFA-Voluntary Cleanup Program Review  
Site Status: NFA  
Region: Northwest  
Contaminant Name: Metals Priority Pollutants  
Ground Water: Not reported  
Surface Water: Not reported  
Soil: Confirmed Above Cleanup Levels  
Sediment: Not reported  
Air: Not reported  
Bedrock: Not reported  
Latitude: 47.692277  
Longitude: -122.356213

Name: SAFEWAY GREENWOOD  
Address: 8704 GREENWOOD AVE N  
City,State,Zip: SEATTLE, WA 98103  
Facility/Site Id: 56679719  
CS Id: 6307  
NFA Date: 10/31/2002  
Alternate Site Names: Not reported  
NFA Reason: NFA-Voluntary Cleanup Program Review  
Site Status: NFA  
Region: Northwest  
Contaminant Name: Non-Halogenated Solvents  
Ground Water: Confirmed Above Cleanup Levels  
Surface Water: Not reported  
Soil: Confirmed Above Cleanup Levels  
Sediment: Not reported  
Air: Not reported  
Bedrock: Not reported  
Latitude: 47.692277  
Longitude: -122.356213

Map ID  
Direction  
Distance  
Elevation

MAP FINDINGS

Site

Database(s)

EDR ID Number  
EPA ID Number

**SAFeway STORE 1845 (Continued)**

**1007068544**

Name: SAFEWAY GREENWOOD  
Address: 8704 GREENWOOD AVE N  
City,State,Zip: SEATTLE, WA 98103  
Facility/Site Id: 56679719  
CS Id: 6307  
NFA Date: 10/31/2002  
Alternate Site Names: Not reported  
NFA Reason: NFA-Voluntary Cleanup Program Review  
Site Status: NFA  
Region: Northwest  
Contaminant Name: Petroleum-Gasoline  
Ground Water: Confirmed Above Cleanup Levels  
Surface Water: Not reported  
Soil: Confirmed Above Cleanup Levels  
Sediment: Not reported  
Air: Not reported  
Bedrock: Not reported  
Latitude: 47.692277  
Longitude: -122.356213

Name: SAFEWAY GREENWOOD  
Address: 8704 GREENWOOD AVE N  
City,State,Zip: SEATTLE, WA 98103  
Facility/Site Id: 56679719  
CS Id: 6307  
NFA Date: 10/31/2002  
Alternate Site Names: Not reported  
NFA Reason: NFA-Voluntary Cleanup Program Review  
Site Status: NFA  
Region: Northwest  
Contaminant Name: Petroleum-Other  
Ground Water: Confirmed Above Cleanup Levels  
Surface Water: Not reported  
Soil: Confirmed Above Cleanup Levels  
Sediment: Not reported  
Air: Not reported  
Bedrock: Not reported  
Latitude: 47.692277  
Longitude: -122.356213

**FINDS:**

Registry ID: 110015451447

Click Here:

**Environmental Interest/Information System:**

Washington Facility / Site Identification System (WA-FSIS) provides a means to query and display data maintained by the Washington Department of Ecology. This system contains key information for each facility/site that is currently, or has been, of interest to the Air Quality, Dam Safety, Hazardous Waste, Toxics Cleanup, and Water Quality Programs.

Registry ID: 110060242857

Click Here:

**Environmental Interest/Information System:**

RCRAInfo is a national information system that supports the Resource

Map ID  
Direction  
Distance  
Elevation

MAP FINDINGS

Site

Database(s)

EDR ID Number  
EPA ID Number

**SAFEWAY STORE 1845 (Continued)**

**1007068544**

Conservation and Recovery Act (RCRA) program through the tracking of events and activities related to facilities that generate, transport, and treat, store, or dispose of hazardous waste. RCRAInfo allows RCRA program staff to track the notification, permit, compliance, and corrective action activities required under RCRA.

[Click this hyperlink](#) while viewing on your computer to access additional FINDS: detail in the EDR Site Report.

**ECHO:**

Envid: 1007068544  
Registry ID: 110060242857  
DFR URL: <http://echo.epa.gov/detailed-facility-report?fid=110060242857>  
Name: SAFEWAY STORE 1845  
Address: 8704 GREENWOOD AVE N  
City,State,Zip: SEATTLE, WA 98103

**WA MANIFEST:**

Name: SAFEWAY STORE 1845  
Address: 8704 GREENWOOD AVE N  
City,State,Zip: SEATTLE, WA 98103  
Facility Address 2: Not reported  
Facility ID: 56679719  
EPA ID: WAH000045112  
NAICS: 445110  
State Waste Code Desc: WT02  
Federal Waste Code Desc: D001,D002  
Form Comm: Store closed on 6/16/2018  
Data Year: 2017  
Permit by Rule: False  
Mailing Address 2: Not reported  
Treatment by Generator: False  
Mixed Radioactive Waste: False  
Importer of Hazardous Waste: False  
Immediate Recycler: False  
Treatment/Storage/Disposal/Recycling Facility: False  
Generator of Dangerous Fuel Waste: False  
Generator Marketing to Burner: False  
Other Marketers (i.e., blender, distributor, etc.): False  
Utility Boiler Burner: False  
Industry Boiler Burner: False  
Industrial Furnace: False  
Smelter Defferal: False  
Universal Waste: Not reported  
Off-Specification: Not reported  
LN Address 2: Not reported  
Tax Reg #: 600643521  
Business Type: Not reported  
Mail Name: Not reported  
Mailing Address: 5918 Stoneridge Mall Rd  
Mailing City,State,Zip: Pleasanton, CA 94588  
Legal Organization Name: Safeway Inc  
Legal Organization Type: Private  
Legal Contact: Not reported  
Legal Address: 5918 Stoneridge Mall Rd  
Legal Address 2: Not reported  
Legal City,State,Zip: Pleasanton, CA 94588

Map ID  
Direction  
Distance  
Elevation

MAP FINDINGS

Site

Database(s)

EDR ID Number  
EPA ID Number

**SAFEWAY STORE 1845 (Continued)**

**1007068544**

Legal Phone Number:	(925)469-7000
Legal Effective Date:	08/02/2003
Land Organization Name:	Safeway Inc
Land Organization Type:	Private
Land Contact:	Not reported
Land Address:	5918 Stoneridge Mall Rd
Land City,State,Zip:	Pleasanton, CA 94588
Land Phone Number:	(925)469-7000
Operator Organization Name:	Store Manager
Operator Organization Type:	Private
Operator:	Not reported
Operator Address:	8704 Greenwood Ave N
Operator Address 2:	Not reported
Operator City,State,Zip:	Seattle, WA 98103
Operator Phone Number:	(206)494-0433
Operator Effective Date:	08/02/2003
Site Contact:	Not reported
Site Contact Address:	Not reported
Contact City,State,Zip:	Not reported
Site Contact Phone Number:	Not reported
Site Contact Email:	Not reported
Gen Status Code:	SQG
Monthly Generation:	False
Batch Generation:	True
One Time Generation:	False
Transport Own Waste:	False
Tranports Other Waste:	False
Recycler Onsite:	False
Transfer Facility:	False
Other Exemption:	Not reported
UW Battery Gen:	False
Used Oil Transporter:	False
Used Oil Transfer Facility:	False
Used Oil Processor:	False
Used Oil Refiner:	False
Used Oil Fuel Marketer Directs Shipments:	False
Used Oil Fuel Marketer Meets Specs:	False
Site Contact Address 2:	Not reported
Name:	SAFEWAY STORE 1845
Address:	8704 GREENWOOD AVE N
City,State,Zip:	SEATTLE, WA 98103
Facility Address 2:	Not reported
Facility ID:	56679719
EPA ID:	WAH000045112
NAICS:	445110
State Waste Code Desc:	WT02
Federal Waste Code Desc:	D001,D002
Form Comm:	Not reported
Data Year:	2017
Permit by Rule:	False
Mailing Address 2:	Not reported
Treatment by Generator:	False
Mixed Radioactive Waste:	False
Importer of Hazardous Waste:	False
Immediate Recycler:	False
Treatment/Storage/Disposal/Recycling Facility:	False



Map ID  
Direction  
Distance  
Elevation

MAP FINDINGS

Site

Database(s)

EDR ID Number  
EPA ID Number

**SAFeway STORE 1845 (Continued)**

**1007068544**

Generator of Dangerous Fuel Waste:	False
Generator Marketing to Burner:	False
Other Marketers (i.e., blender, distributor, etc.):	False
Utility Boiler Burner:	False
Industry Boiler Burner:	False
Industrial Furnace:	False
Smelter Defferal:	False
Universal Waste:	Not reported
Off-Specification:	Not reported
LN Address 2:	Not reported
Tax Reg #:	600643521
Business Type:	Grocery Store
Mail Name:	Safeway Inc
Mailing Address:	5918 Stoneridge Mall Rd
Mailing City,State,Zip:	Pleasanton, CA 94588
Legal Organization Name:	Safeway Inc
Legal Organization Type:	Private
Legal Contact:	Not reported
Legal Address:	5918 Stoneridge Mall Rd
Legal Address 2:	Not reported
Legal City,State,Zip:	Pleasanton, CA 94588
Legal Phone Number:	925-469-7000
Legal Effective Date:	08/02/2003
Land Organization Name:	Safeway Inc
Land Organization Type:	Private
Land Contact:	Not reported
Land Address:	5918 Stoneridge Mall Rd
Land City,State,Zip:	Pleasanton, CA 94588
Land Phone Number:	925-469-7000
Operator Organization Name:	Store Manager
Operator Organization Type:	Private
Operator:	Not reported
Operator Address:	8704 Greenwood Ave N
Operator Address 2:	Not reported
Operator City,State,Zip:	Seattle, WA 98103
Operator Phone Number:	206-494-0433
Operator Effective Date:	08/02/2003
Site Contact:	Store Manager
Site Contact Address:	8704 Greenwood Ave N
Contact City,State,Zip:	Seattle, WA 98103
Site Contact Phone Number:	206-494-0433
Site Contact Email:	Not reported
Gen Status Code:	SQG
Monthly Generation:	False
Batch Generation:	True
One Time Generation:	False
Transport Own Waste:	False
Tranports Other Waste:	False
Recycler Onsite:	False
Transfer Facility:	False
Other Exemption:	Not reported
UW Battery Gen:	False
Used Oil Transporter:	False
Used Oil Transfer Facility:	False
Used Oil Processor:	False
Used Oil Refiner:	False
Used Oil Fuel Marketer Directs Shipments:	False

Map ID  
Direction  
Distance  
Elevation

MAP FINDINGS

Site

Database(s)

EDR ID Number  
EPA ID Number

**SAFEWAY STORE 1845 (Continued)**

**1007068544**

Used Oil Fuel Marketer Meets Specs:	False
Site Contact Address 2:	Not reported
Name:	SAFEWAY STORE 1845
Address:	8704 GREENWOOD AVE N
City,State,Zip:	SEATTLE, WA 98103
Facility Address 2:	Not reported
Facility ID:	56679719
EPA ID:	WAH000045112
NAICS:	445110
State Waste Code Desc:	WT02
Federal Waste Code Desc:	D001,D002
Form Comm:	Not reported
Data Year:	2016
Permit by Rule:	False
Mailing Address 2:	Not reported
Treatment by Generator:	False
Mixed Radioactive Waste:	False
Importer of Hazardous Waste:	False
Immediate Recycler:	False
Treatment/Storage/Disposal/Recycling Facility:	False
Generator of Dangerous Fuel Waste:	False
Generator Marketing to Burner:	False
Other Marketers (i.e., blender, distributor, etc.):	False
Utility Boiler Burner:	False
Industry Boiler Burner:	False
Industrial Furnace:	False
Smelter Defferal:	False
Universal Waste:	Not reported
Off-Specification:	Not reported
LN Address 2:	Not reported
Tax Reg #:	600643521
Business Type:	Grocery Store
Mail Name:	Safeway Inc
Mailing Address:	5918 Stoneridge Mall Rd
Mailing City,State,Zip:	Pleasanton, CA 94588
Legal Organization Name:	Safeway Inc
Legal Organization Type:	Private
Legal Contact:	Not reported
Legal Address:	5918 Stoneridge Mall Rd
Legal Address 2:	Not reported
Legal City,State,Zip:	Pleasanton, CA 94588
Legal Phone Number:	925-469-7000
Legal Effective Date:	08/02/2003
Land Organization Name:	Safeway Inc
Land Organization Type:	Private
Land Contact:	Not reported
Land Address:	5918 Stoneridge Mall Rd
Land City,State,Zip:	Pleasanton, CA 94588
Land Phone Number:	925-469-7000
Operator Organization Name:	Store Manager
Operator Organization Type:	Private
Operator:	Not reported
Operator Address:	8704 Greenwood Ave N
Operator Address 2:	Not reported
Operator City,State,Zip:	Seattle, WA 98103
Operator Phone Number:	206-494-0433

Map ID  
Direction  
Distance  
Elevation

MAP FINDINGS

Site

Database(s)

EDR ID Number  
EPA ID Number

**SAFeway STORE 1845 (Continued)**

**1007068544**

Operator Effective Date:	08/02/2003
Site Contact:	Store Manager
Site Contact Address:	8704 Greenwood Ave N
Contact City,State,Zip:	Seattle, WA 98103
Site Contact Phone Number:	206-494-0433
Site Contact Email:	Not reported
Gen Status Code:	SQG
Monthly Generation:	False
Batch Generation:	True
One Time Generation:	False
Transport Own Waste:	False
Tranports Other Waste:	False
Recycler Onsite:	False
Transfer Facility:	False
Other Exemption:	Not reported
UW Battery Gen:	False
Used Oil Transporter:	False
Used Oil Transfer Facility:	False
Used Oil Processor:	False
Used Oil Refiner:	False
Used Oil Fuel Marketer Directs Shipments:	False
Used Oil Fuel Marketer Meets Specs:	False
Site Contact Address 2:	Not reported
Name:	SAFeway STORE 1845
Address:	8704 GREENWOOD AVE N
City,State,Zip:	SEATTLE, WA 98103
Facility Address 2:	Not reported
Facility ID:	56679719
EPA ID:	WAH000045112
NAICS:	445110
State Waste Code Desc:	WT02
Federal Waste Code Desc:	D001,D002,P075
Form Comm:	Not reported
Data Year:	2015
Permit by Rule:	False
Mailing Address 2:	Not reported
Treatment by Generator:	False
Mixed Radioactive Waste:	False
Importer of Hazardous Waste:	False
Immediate Recycler:	False
Treatment/Storage/Disposal/Recycling Facility:	False
Generator of Dangerous Fuel Waste:	False
Generator Marketing to Burner:	False
Other Marketers (i.e., blender, distributor, etc.):	False
Utility Boiler Burner:	False
Industry Boiler Burner:	False
Industrial Furnace:	False
Smelter Defferal:	False
Universal Waste:	Not reported
Off-Specification:	Not reported
LN Address 2:	Not reported
Tax Reg #:	600643521
Business Type:	Grocery Store
Mail Name:	Safeway Inc
Mailing Address:	5918 Stoneridge Mall Rd
Mailing City,State,Zip:	Pleasanton, CA 94588

Map ID  
Direction  
Distance  
Elevation

MAP FINDINGS

Site

Database(s)

EDR ID Number  
EPA ID Number

**SAFEWAY STORE 1845 (Continued)**

**1007068544**

Legal Organization Name:	Safeway Inc
Legal Organization Type:	Private
Legal Contact:	Not reported
Legal Address:	5918 Stoneridge Mall Rd
Legal Address 2:	Not reported
Legal City,State,Zip:	Pleasanton, CA 94588
Legal Phone Number:	925-467-3000
Legal Effective Date:	08/02/2003
Land Organization Name:	Safeway Inc
Land Organization Type:	Private
Land Contact:	Not reported
Land Address:	5918 Stoneridge Mall Rd
Land City,State,Zip:	Pleasanton, CA 94588
Land Phone Number:	925-467-3000
Operator Organization Name:	Store Manager
Operator Organization Type:	Private
Operator:	Not reported
Operator Address:	8704 Greenwood Ave N
Operator Address 2:	Not reported
Operator City,State,Zip:	Seattle, WA 98103
Operator Phone Number:	206-494-0433
Operator Effective Date:	08/02/2003
Site Contact:	Store Manager
Site Contact Address:	8704 Greenwood Ave N
Contact City,State,Zip:	Seattle, WA 98103
Site Contact Phone Number:	206-494-0433
Site Contact Email:	Not reported
Gen Status Code:	SQG
Monthly Generation:	False
Batch Generation:	True
One Time Generation:	False
Transport Own Waste:	False
Tranports Other Waste:	False
Recycler Onsite:	False
Transfer Facility:	False
Other Exemption:	Not reported
UW Battery Gen:	False
Used Oil Transporter:	False
Used Oil Transfer Facility:	False
Used Oil Processor:	False
Used Oil Refiner:	False
Used Oil Fuel Marketer Directs Shipments:	False
Used Oil Fuel Marketer Meets Specs:	False
Site Contact Address 2:	Not reported
Name:	SAFEWAY STORE 1845
Address:	8704 GREENWOOD AVE N
City,State,Zip:	SEATTLE, WA 98103
Facility Address 2:	Not reported
Facility ID:	56679719
EPA ID:	WAH000045112
NAICS:	445110
State Waste Code Desc:	WT02
Federal Waste Code Desc:	D001,D002,P075
Form Comm:	Not reported
Data Year:	2014
Permit by Rule:	False

Map ID  
Direction  
Distance  
Elevation

MAP FINDINGS

Site

Database(s)

EDR ID Number  
EPA ID Number

**SAFeway STORE 1845 (Continued)**

**1007068544**

Mailing Address 2:	Not reported
Treatment by Generator:	False
Mixed Radioactive Waste:	False
Importer of Hazardous Waste:	False
Immediate Recycler:	False
Treatment/Storage/Disposal/Recycling Facility:	False
Generator of Dangerous Fuel Waste:	False
Generator Marketing to Burner:	False
Other Marketers (i.e., blender, distributor, etc.):	False
Utility Boiler Burner:	False
Industry Boiler Burner:	False
Industrial Furnace:	False
Smelter Defferal:	False
Universal Waste:	Not reported
Off-Specification:	Not reported
LN Address 2:	Not reported
Tax Reg #:	600643521
Business Type:	Grocery Store
Mail Name:	Safeway Inc
Mailing Address:	5918 Stoneridge Mall Rd
Mailing City,State,Zip:	Pleasanton, CA 94588
Legal Organization Name:	Safeway Inc
Legal Organization Type:	Private
Legal Contact:	Not reported
Legal Address:	5918 Stoneridge Mall Rd
Legal Address 2:	Not reported
Legal City,State,Zip:	Pleasanton, CA 94588
Legal Phone Number:	925-467-3000
Legal Effective Date:	08/02/2003
Land Organization Name:	Safeway Inc
Land Organization Type:	Private
Land Contact:	Not reported
Land Address:	5918 Stoneridge Mall Rd
Land City,State,Zip:	Pleasanton, CA 94588
Land Phone Number:	925-467-3000
Operator Organization Name:	Store Manager
Operator Organization Type:	Private
Operator:	Not reported
Operator Address:	8704 Greenwood Ave N
Operator Address 2:	Not reported
Operator City,State,Zip:	Seattle, WA 98103
Operator Phone Number:	206-494-0433
Operator Effective Date:	08/02/2003
Site Contact:	Store Manager
Site Contact Address:	8704 Greenwood Ave N
Contact City,State,Zip:	Seattle, WA 98103
Site Contact Phone Number:	206-494-0433
Site Contact Email:	Not reported
Gen Status Code:	SQG
Monthly Generation:	False
Batch Generation:	True
One Time Generation:	False
Transport Own Waste:	False
Tranports Other Waste:	False
Recycler Onsite:	False
Transfer Facility:	False
Other Exemption:	Not reported

Map ID  
 Direction  
 Distance  
 Elevation

MAP FINDINGS

Site

Database(s)

EDR ID Number  
 EPA ID Number

**SAFEWAY STORE 1845 (Continued)**

**1007068544**

UW Battery Gen:	False
Used Oil Transporter:	False
Used Oil Transfer Facility:	False
Used Oil Processor:	False
Used Oil Refiner:	False
Used Oil Fuel Marketer Directs Shipments:	False
Used Oil Fuel Marketer Meets Specs:	False
Site Contact Address 2:	Not reported

**A17**  
**East**  
**< 1/8**  
**0.020 mi.**  
**107 ft.**

**SAFEWAY STORE 1845**  
**8704 GREENWOOD AVE N**  
**SEATTLE, WA 98103**  
**Site 16 of 18 in cluster A**

**RCRA NonGen / NLR**

**1016977571**  
**WAH000045112**

**Relative:**  
**Higher**  
**Actual:**  
**267 ft.**

<b>RCRA-LQG:</b>	
Date Form Received by Agency:	2019-02-26 00:00:00.0
Handler Name:	SAFEWAY STORE 1845
Handler Address:	8704 GREENWOOD AVE N
Handler City,State,Zip:	SEATTLE, WA 98103
EPA ID:	WAH000045112
Contact Name:	KEITH POWERS
Contact Address:	5918 STONERIDGE MALL RD
Contact City,State,Zip:	PLEASANTON, CA 94588
Contact Telephone:	510-246-0358
Contact Fax:	Not reported
Contact Email:	KEITH.POWERS@SAFEWAY.COM
Contact Title:	Not reported
EPA Region:	10
Land Type:	Private
Federal Waste Generator Description:	Not a generator, verified
Non-Notifier:	Not reported
Biennial Report Cycle:	Not reported
Accessibility:	Not reported
Active Site Indicator:	Not reported
State District Owner:	WA
State District:	NWRO
Mailing Address:	5918 STONERIDGE MALL RD
Mailing City,State,Zip:	PLEASANTON, CA 94588
Owner Name:	SAFEWAY INC
Owner Type:	Private
Operator Name:	STORE MANAGER
Operator Type:	Private
Short-Term Generator Activity:	No
Importer Activity:	No
Mixed Waste Generator:	No
Transporter Activity:	No
Transfer Facility Activity:	No
Recycler Activity with Storage:	No
Small Quantity On-Site Burner Exemption:	No
Smelting Melting and Refining Furnace Exemption:	No
Underground Injection Control:	No
Off-Site Waste Receipt:	No
Universal Waste Indicator:	No
Universal Waste Destination Facility:	No
Federal Universal Waste:	No
Active Site Fed-Reg Treatment Storage and Disposal Facility:	Not reported
Active Site Converter Treatment storage and Disposal Facility:	Not reported

Map ID  
 Direction  
 Distance  
 Elevation

MAP FINDINGS

Site

Database(s)

EDR ID Number  
 EPA ID Number

**SAFEWAY STORE 1845 (Continued)**

**1016977571**

Active Site State-Reg Treatment Storage and Disposal Facility:	Not reported
Active Site State-Reg Handler:	---
Federal Facility Indicator:	Not reported
Hazardous Secondary Material Indicator:	NN
Sub-Part K Indicator:	Not reported
Commercial TSD Indicator:	No
Treatment Storage and Disposal Type:	Not reported
2018 GPRA Permit Baseline:	Not on the Baseline
2018 GPRA Renewals Baseline:	Not on the Baseline
Permit Renewals Workload Universe:	Not reported
Permit Workload Universe:	Not reported
Permit Progress Universe:	Not reported
Post-Closure Workload Universe:	Not reported
Closure Workload Universe:	Not reported
202 GPRA Corrective Action Baseline:	No
Corrective Action Workload Universe:	No
Subject to Corrective Action Universe:	No
Non-TSDs Where RCRA CA has Been Imposed Universe:	No
TSDs Potentially Subject to CA Under 3004 (u)/(v) Universe:	No
TSDs Only Subject to CA under Discretionary Auth Universe:	No
Corrective Action Priority Ranking:	No NCAPS ranking
Environmental Control Indicator:	No
Institutional Control Indicator:	No
Human Exposure Controls Indicator:	N/A
Groundwater Controls Indicator:	N/A
Operating TSDF Universe:	Not reported
Full Enforcement Universe:	Not reported
Significant Non-Complier Universe:	No
Unaddressed Significant Non-Complier Universe:	No
Addressed Significant Non-Complier Universe:	No
Significant Non-Complier With a Compliance Schedule Universe:	No
Financial Assurance Required:	Not reported
Handler Date of Last Change:	2019-04-12 19:02:25.0
Recognized Trader-Importer:	No
Recognized Trader-Exporter:	No
Importer of Spent Lead Acid Batteries:	No
Exporter of Spent Lead Acid Batteries:	No
Recycler Activity Without Storage:	No
Manifest Broker:	No
Sub-Part P Indicator:	Not reported
 Handler - Owner Operator:	
Owner/Operator Indicator:	Owner
Owner/Operator Name:	SAFEWAY INC
Legal Status:	Private
Date Became Current:	2003-08-02 00:00:00.
Date Ended Current:	Not reported
Owner/Operator Address:	5918 STONERIDGE MALL RD
Owner/Operator City,State,Zip:	PLEASANTON, CA 94588
Owner/Operator Telephone:	925-467-3000
Owner/Operator Telephone Ext:	Not reported
Owner/Operator Fax:	Not reported
Owner/Operator Email:	Not reported
 Owner/Operator Indicator:	
Owner/Operator Name:	STORE MANAGER
Legal Status:	Private
Date Became Current:	Not reported



Map ID  
Direction  
Distance  
Elevation

MAP FINDINGS

Site

Database(s)

EDR ID Number  
EPA ID Number

**SAFEWAY STORE 1845 (Continued)**

**1016977571**

Date Ended Current:	Not reported
Owner/Operator Address:	8704 GREENWOOD AVE N
Owner/Operator City,State,Zip:	SEATTLE, WA 98103
Owner/Operator Telephone:	206-494-0433
Owner/Operator Telephone Ext:	Not reported
Owner/Operator Fax:	Not reported
Owner/Operator Email:	Not reported
Owner/Operator Indicator:	Operator
Owner/Operator Name:	STORE MANAGER
Legal Status:	Private
Date Became Current:	2003-08-02 00:00:00.
Date Ended Current:	Not reported
Owner/Operator Address:	8704 GREENWOOD AVE N
Owner/Operator City,State,Zip:	SEATTLE, WA 98103
Owner/Operator Telephone:	206-494-0433
Owner/Operator Telephone Ext:	Not reported
Owner/Operator Fax:	Not reported
Owner/Operator Email:	Not reported
Owner/Operator Indicator:	Owner
Owner/Operator Name:	SAFEWAY INC
Legal Status:	Private
Date Became Current:	Not reported
Date Ended Current:	Not reported
Owner/Operator Address:	5918 STONERIDGE MALL RD
Owner/Operator City,State,Zip:	PLEASANTON, CA 94588
Owner/Operator Telephone:	925-469-7000
Owner/Operator Telephone Ext:	Not reported
Owner/Operator Fax:	Not reported
Owner/Operator Email:	Not reported
Owner/Operator Indicator:	Owner
Owner/Operator Name:	SAFEWAY INC
Legal Status:	Private
Date Became Current:	2003-08-02 00:00:00.
Date Ended Current:	Not reported
Owner/Operator Address:	5918 STONERIDGE MALL RD
Owner/Operator City,State,Zip:	PLEASANTON, CA 94588
Owner/Operator Telephone:	925-467-3000
Owner/Operator Telephone Ext:	Not reported
Owner/Operator Fax:	Not reported
Owner/Operator Email:	Not reported
Owner/Operator Indicator:	Owner
Owner/Operator Name:	SAFEWAY INC
Legal Status:	Private
Date Became Current:	2003-08-02 00:00:00.
Date Ended Current:	Not reported
Owner/Operator Address:	5918 STONERIDGE MALL RD
Owner/Operator City,State,Zip:	PLEASANTON, CA 94588
Owner/Operator Telephone:	925-469-7000
Owner/Operator Telephone Ext:	Not reported
Owner/Operator Fax:	Not reported
Owner/Operator Email:	Not reported
Owner/Operator Indicator:	Operator

Map ID  
Direction  
Distance  
Elevation

MAP FINDINGS

Site

Database(s)

EDR ID Number  
EPA ID Number

**SAFEWAY STORE 1845 (Continued)**

**1016977571**

Owner/Operator Name:	STORE MANAGER
Legal Status:	Private
Date Became Current:	Not reported
Date Ended Current:	Not reported
Owner/Operator Address:	8704 GREENWOOD AVE N
Owner/Operator City,State,Zip:	SEATTLE, WA 98103
Owner/Operator Telephone:	206-494-0433
Owner/Operator Telephone Ext:	Not reported
Owner/Operator Fax:	Not reported
Owner/Operator Email:	Not reported
Owner/Operator Indicator:	Operator
Owner/Operator Name:	STORE MANAGER
Legal Status:	Private
Date Became Current:	Not reported
Date Ended Current:	Not reported
Owner/Operator Address:	8704 GREENWOOD AVE N
Owner/Operator City,State,Zip:	SEATTLE, WA 98103
Owner/Operator Telephone:	206-494-0433
Owner/Operator Telephone Ext:	Not reported
Owner/Operator Fax:	Not reported
Owner/Operator Email:	Not reported
Owner/Operator Indicator:	Owner
Owner/Operator Name:	SAFEWAY INC
Legal Status:	Private
Date Became Current:	Not reported
Date Ended Current:	Not reported
Owner/Operator Address:	5918 STONERIDGE MALL RD
Owner/Operator City,State,Zip:	PLEASANTON, CA 94588
Owner/Operator Telephone:	925-467-3000
Owner/Operator Telephone Ext:	Not reported
Owner/Operator Fax:	Not reported
Owner/Operator Email:	Not reported
Owner/Operator Indicator:	Operator
Owner/Operator Name:	STORE MANAGER
Legal Status:	Private
Date Became Current:	Not reported
Date Ended Current:	Not reported
Owner/Operator Address:	8704 GREENWOOD AVE N
Owner/Operator City,State,Zip:	SEATTLE, WA 98103
Owner/Operator Telephone:	206-494-0433
Owner/Operator Telephone Ext:	Not reported
Owner/Operator Fax:	Not reported
Owner/Operator Email:	Not reported
Owner/Operator Indicator:	Owner
Owner/Operator Name:	SAFEWAY INC
Legal Status:	Private
Date Became Current:	2017-12-31 00:00:00.
Date Ended Current:	Not reported
Owner/Operator Address:	5918 STONERIDGE MALL RD
Owner/Operator City,State,Zip:	PLEASANTON, CA 94588
Owner/Operator Telephone:	925-469-7000
Owner/Operator Telephone Ext:	Not reported
Owner/Operator Fax:	Not reported

Map ID  
Direction  
Distance  
Elevation

MAP FINDINGS

Site

Database(s)

EDR ID Number  
EPA ID Number

**SAFEWAY STORE 1845 (Continued)**

**1016977571**

Owner/Operator Email:	Not reported
Owner/Operator Indicator:	Owner
Owner/Operator Name:	SAFEWAY INC
Legal Status:	Private
Date Became Current:	2003-08-02 00:00:00.
Date Ended Current:	Not reported
Owner/Operator Address:	5918 STONERIDGE MALL RD
Owner/Operator City,State,Zip:	PLEASANTON, CA 94588
Owner/Operator Telephone:	925-469-7000
Owner/Operator Telephone Ext:	Not reported
Owner/Operator Fax:	Not reported
Owner/Operator Email:	Not reported
Owner/Operator Indicator:	Owner
Owner/Operator Name:	SAFEWAY INC
Legal Status:	Private
Date Became Current:	2003-08-02 00:00:00.
Date Ended Current:	Not reported
Owner/Operator Address:	5918 STONERIDGE MALL RD
Owner/Operator City,State,Zip:	PLEASANTON, CA 94588
Owner/Operator Telephone:	925-469-7000
Owner/Operator Telephone Ext:	Not reported
Owner/Operator Fax:	Not reported
Owner/Operator Email:	Not reported
Owner/Operator Indicator:	Owner
Owner/Operator Name:	SAFEWAY INC
Legal Status:	Private
Date Became Current:	Not reported
Date Ended Current:	Not reported
Owner/Operator Address:	5918 STONERIDGE MALL RD
Owner/Operator City,State,Zip:	PLEASANTON, CA 94588
Owner/Operator Telephone:	925-469-7000
Owner/Operator Telephone Ext:	Not reported
Owner/Operator Fax:	Not reported
Owner/Operator Email:	Not reported
Owner/Operator Indicator:	Operator
Owner/Operator Name:	STORE MANAGER
Legal Status:	Private
Date Became Current:	Not reported
Date Ended Current:	Not reported
Owner/Operator Address:	8704 GREENWOOD AVE N
Owner/Operator City,State,Zip:	SEATTLE, WA 98103
Owner/Operator Telephone:	206-494-0433
Owner/Operator Telephone Ext:	Not reported
Owner/Operator Fax:	Not reported
Owner/Operator Email:	Not reported
Owner/Operator Indicator:	Owner
Owner/Operator Name:	SAFEWAY INC
Legal Status:	Private
Date Became Current:	2017-12-31 00:00:00.
Date Ended Current:	Not reported
Owner/Operator Address:	5918 STONERIDGE MALL RD
Owner/Operator City,State,Zip:	PLEASANTON, CA 94588

Map ID  
Direction  
Distance  
Elevation

MAP FINDINGS

Site

Database(s)

EDR ID Number  
EPA ID Number

**SAFEWAY STORE 1845 (Continued)**

**1016977571**

Owner/Operator Telephone:	925-469-7000
Owner/Operator Telephone Ext:	Not reported
Owner/Operator Fax:	Not reported
Owner/Operator Email:	Not reported
Owner/Operator Indicator:	Owner
Owner/Operator Name:	SAFEWAY INC
Legal Status:	Private
Date Became Current:	Not reported
Date Ended Current:	Not reported
Owner/Operator Address:	5918 STONERIDGE MALL RD
Owner/Operator City,State,Zip:	PLEASANTON, CA 94588
Owner/Operator Telephone:	925-467-3000
Owner/Operator Telephone Ext:	Not reported
Owner/Operator Fax:	Not reported
Owner/Operator Email:	Not reported
Owner/Operator Indicator:	Owner
Owner/Operator Name:	SAFEWAY INC
Legal Status:	Private
Date Became Current:	2003-08-02 00:00:00.
Date Ended Current:	Not reported
Owner/Operator Address:	5918 STONERIDGE MALL RD
Owner/Operator City,State,Zip:	PLEASANTON, CA 94588
Owner/Operator Telephone:	925-467-3000
Owner/Operator Telephone Ext:	Not reported
Owner/Operator Fax:	Not reported
Owner/Operator Email:	Not reported
Owner/Operator Indicator:	Owner
Owner/Operator Name:	SAFEWAY INC
Legal Status:	Private
Date Became Current:	Not reported
Date Ended Current:	Not reported
Owner/Operator Address:	5918 STONERIDGE MALL RD
Owner/Operator City,State,Zip:	PLEASANTON, CA 94588
Owner/Operator Telephone:	925-467-3000
Owner/Operator Telephone Ext:	Not reported
Owner/Operator Fax:	Not reported
Owner/Operator Email:	Not reported
Owner/Operator Indicator:	Owner
Owner/Operator Name:	SAFEWAY INC
Legal Status:	Private
Date Became Current:	2003-08-02 00:00:00.
Date Ended Current:	Not reported
Owner/Operator Address:	5918 STONERIDGE MALL RD
Owner/Operator City,State,Zip:	PLEASANTON, CA 94588
Owner/Operator Telephone:	925-469-7000
Owner/Operator Telephone Ext:	Not reported
Owner/Operator Fax:	Not reported
Owner/Operator Email:	Not reported
Owner/Operator Indicator:	Operator
Owner/Operator Name:	STORE MANAGER
Legal Status:	Private
Date Became Current:	2003-08-02 00:00:00.

Map ID  
Direction  
Distance  
Elevation

MAP FINDINGS

Site

Database(s)

EDR ID Number  
EPA ID Number

**SAFEWAY STORE 1845 (Continued)**

**1016977571**

Date Ended Current: Not reported  
Owner/Operator Address: 8704 GREENWOOD AVE N  
Owner/Operator City,State,Zip: SEATTLE, WA 98103  
Owner/Operator Telephone: 206-494-0433  
Owner/Operator Telephone Ext: Not reported  
Owner/Operator Fax: Not reported  
Owner/Operator Email: Not reported

Historic Generators:

Receive Date: 2019-02-26 00:00:00.0  
Handler Name: SAFEWAY STORE 1845  
Federal Waste Generator Description: Not a generator, verified  
State District Owner: WA  
Large Quantity Handler of Universal Waste: No  
Recognized Trader Importer: No  
Recognized Trader Exporter: No  
Spent Lead Acid Battery Importer: No  
Spent Lead Acid Battery Exporter: No  
Current Record: Yes  
Non Storage Recycler Activity: Not reported  
Electronic Manifest Broker: Not reported

Receive Date: 2014-02-06 00:00:00.0  
Handler Name: SAFEWAY STORE 1845  
Federal Waste Generator Description: Conditionally Exempt Small Quantity Generator  
State District Owner: WA  
Large Quantity Handler of Universal Waste: No  
Recognized Trader Importer: No  
Recognized Trader Exporter: No  
Spent Lead Acid Battery Importer: No  
Spent Lead Acid Battery Exporter: No  
Current Record: No  
Non Storage Recycler Activity: Not reported  
Electronic Manifest Broker: Not reported

Receive Date: 2015-02-17 00:00:00.0  
Handler Name: SAFEWAY STORE 1845  
Federal Waste Generator Description: Conditionally Exempt Small Quantity Generator  
State District Owner: WA  
Large Quantity Handler of Universal Waste: No  
Recognized Trader Importer: No  
Recognized Trader Exporter: No  
Spent Lead Acid Battery Importer: No  
Spent Lead Acid Battery Exporter: No  
Current Record: No  
Non Storage Recycler Activity: Not reported  
Electronic Manifest Broker: Not reported

Receive Date: 2016-01-18 00:00:00.0  
Handler Name: SAFEWAY STORE 1845  
Federal Waste Generator Description: Conditionally Exempt Small Quantity Generator  
State District Owner: WA  
Large Quantity Handler of Universal Waste: No  
Recognized Trader Importer: No  
Recognized Trader Exporter: No  
Spent Lead Acid Battery Importer: No  
Spent Lead Acid Battery Exporter: No

Map ID  
Direction  
Distance  
Elevation

MAP FINDINGS

Site

Database(s)

EDR ID Number  
EPA ID Number

**SAFEWAY STORE 1845 (Continued)**

**1016977571**

Current Record: No  
Non Storage Recycler Activity: Not reported  
Electronic Manifest Broker: Not reported

Receive Date: 2017-02-09 00:00:00.0  
Handler Name: SAFEWAY STORE 1845  
Federal Waste Generator Description: Conditionally Exempt Small Quantity Generator  
State District Owner: WA  
Large Quantity Handler of Universal Waste: No  
Recognized Trader Importer: No  
Recognized Trader Exporter: No  
Spent Lead Acid Battery Importer: No  
Spent Lead Acid Battery Exporter: No  
Current Record: No  
Non Storage Recycler Activity: Not reported  
Electronic Manifest Broker: Not reported

Receive Date: 2018-01-12 00:00:00.0  
Handler Name: SAFEWAY STORE 1845  
Federal Waste Generator Description: Conditionally Exempt Small Quantity Generator  
State District Owner: WA  
Large Quantity Handler of Universal Waste: No  
Recognized Trader Importer: No  
Recognized Trader Exporter: No  
Spent Lead Acid Battery Importer: No  
Spent Lead Acid Battery Exporter: No  
Current Record: No  
Non Storage Recycler Activity: Not reported  
Electronic Manifest Broker: Not reported

Receive Date: 2019-02-25 00:00:00.0  
Handler Name: SAFEWAY STORE 1845  
Federal Waste Generator Description: Conditionally Exempt Small Quantity Generator  
State District Owner: WA  
Large Quantity Handler of Universal Waste: No  
Recognized Trader Importer: No  
Recognized Trader Exporter: No  
Spent Lead Acid Battery Importer: No  
Spent Lead Acid Battery Exporter: No  
Current Record: No  
Non Storage Recycler Activity: Not reported  
Electronic Manifest Broker: Not reported

List of NAICS Codes and Descriptions:

NAICS Code: 445110  
NAICS Description: SUPERMARKETS AND OTHER GROCERY (EXCEPT CONVENIENCE) STORES

Map ID  
Direction  
Distance  
Elevation

MAP FINDINGS

Site

Database(s)

EDR ID Number  
EPA ID Number

A18  
East  
< 1/8  
0.020 mi.  
107 ft.

**SAFEWAY GREENWOOD**  
**8704 GREENWOOD AVE N**  
**SEATTLE, WA 98103**

**WA UST**    **U003888568**  
                  **N/A**

**Site 17 of 18 in cluster A**

**Relative:**  
**Higher**  
**Actual:**  
**267 ft.**

UST:  
Name:                   SAFEWAY GREENWOOD  
Address:               8704 GREENWOOD AVE N  
City:                    SEATTLE  
Zip:                     98103  
Facility ID:            56679719  
Site Id:                 601384  
UBI:                    Not reported  
Phone Number:         Not reported  
Decimal Latitude:      47.692277  
Decimal Longitude:    -122.356213

Tank Name:             1  
Tag Number:           Not reported  
Tank Status:           Removed  
Tank Status Date:     07/17/2002  
Tank Install Date:     01/01/1960  
Tank Closure Date:    Not reported  
Capacity Range:       111 TO 1,100 Gallons  
Tank Permit Expiration Date: Not reported  
Tank Upgrade Date:   Not reported  
Tank Spill Prevention: Not reported  
Tank Overfill Prevention: Not reported  
Tank Material:         Not reported  
Tank Construction:    Not reported  
Tank Tightness Test:   Not reported  
Tank Corrosion Protection: Not reported  
Tank Manifold:        Not reported  
Tank Release Detection: Not reported  
Tank SFC Type:        Not reported  
Pipe Material:         Not reported  
Pipe Construction:    Not reported  
Pipe Primary Release Detection: Not reported  
Pipe Second Release Detection: Not reported  
Pipe Corrosion Protection: Not reported  
Pipe Pumping System: Not reported  
Responsible Unit:     Northwest  
Dispencer/Pump SFC Type: Not reported

Name:                   SAFEWAY GREENWOOD  
Address:               8704 GREENWOOD AVE N  
City:                    SEATTLE  
Zip:                     98103

Tank Name:             2  
Tag Number:           Not reported  
Tank Status:           Removed  
Tank Status Date:     07/17/2002  
Tank Install Date:     01/01/1960  
Tank Closure Date:    Not reported  
Capacity Range:       111 TO 1,100 Gallons  
Tank Permit Expiration Date: Not reported  
Tank Upgrade Date:    Not reported



Map ID  
Direction  
Distance  
Elevation

MAP FINDINGS

Site

Database(s)

EDR ID Number  
EPA ID Number

**SAFEWAY GREENWOOD (Continued)**

**U003888568**

Tank Spill Prevention: Not reported  
Tank Overfill Prevention: Not reported  
Tank Material: Not reported  
Tank Construction: Not reported  
Tank Tightness Test: Not reported  
Tank Corrosion Protection: Not reported  
Tank Manifold: Not reported  
Tank Release Detection: Not reported  
Tank SFC Type: Not reported  
Pipe Material: Not reported  
Pipe Construction: Not reported  
Pipe Primary Release Detection: Not reported  
Pipe Second Release Detection: Not reported  
Pipe Corrosion Protection: Not reported  
Pipe Pumping System: Not reported  
Responsible Unit: Northwest  
Dispencer/Pump SFC Type: Not reported

Name: SAFEWAY GREENWOOD  
Address: 8704 GREENWOOD AVE N  
City: SEATTLE  
Zip: 98103

Tank Name: 3  
Tag Number: Not reported  
Tank Status: Removed  
Tank Status Date: 07/17/2002  
Tank Install Date: 01/01/1960  
Tank Closure Date: Not reported  
Capacity Range: 111 TO 1,100 Gallons  
Tank Permit Expiration Date: Not reported  
Tank Upgrade Date: Not reported  
Tank Spill Prevention: Not reported  
Tank Overfill Prevention: Not reported  
Tank Material: Not reported  
Tank Construction: Not reported  
Tank Tightness Test: Not reported  
Tank Corrosion Protection: Not reported  
Tank Manifold: Not reported  
Tank Release Detection: Not reported  
Tank SFC Type: Not reported  
Pipe Material: Not reported  
Pipe Construction: Not reported  
Pipe Primary Release Detection: Not reported  
Pipe Second Release Detection: Not reported  
Pipe Corrosion Protection: Not reported  
Pipe Pumping System: Not reported  
Responsible Unit: Northwest  
Dispencer/Pump SFC Type: Not reported

Name: SAFEWAY GREENWOOD  
Address: 8704 GREENWOOD AVE N  
City: SEATTLE  
Zip: 98103

Tank Name: 4  
Tag Number: Not reported

Map ID  
Direction  
Distance  
Elevation

MAP FINDINGS

Site

Database(s)

EDR ID Number  
EPA ID Number

**SAFeway GREENWOOD (Continued)**

**U003888568**

Tank Status: Removed  
Tank Status Date: 07/17/2002  
Tank Install Date: 01/01/1960  
Tank Closure Date: Not reported  
Capacity Range: 111 TO 1,100 Gallons  
Tank Permit Expiration Date: Not reported  
Tank Upgrade Date: Not reported  
Tank Spill Prevention: Not reported  
Tank Overfill Prevention: Not reported  
Tank Material: Not reported  
Tank Construction: Not reported  
Tank Tightness Test: Not reported  
Tank Corrosion Protection: Not reported  
Tank Manifold: Not reported  
Tank Release Detection: Not reported  
Tank SFC Type: Not reported  
Pipe Material: Not reported  
Pipe Construction: Not reported  
Pipe Primary Release Detection: Not reported  
Pipe Second Release Detection: Not reported  
Pipe Corrosion Protection: Not reported  
Pipe Pumping System: Not reported  
Responsible Unit: Northwest  
Dispenser/Pump SFC Type: Not reported

**A19**  
**East**  
**< 1/8**  
**0.020 mi.**  
**107 ft.**

**SAFeway GREENWOOD**  
**8704 GREENWOOD AVE N**  
**SEATTLE, WA 98103**

**WA VCP S124434983**  
**N/A**

**Site 18 of 18 in cluster A**

**Relative:**  
**Higher**  
**Actual:**  
**267 ft.**

VCP:  
Name: SAFeway GREENWOOD  
Address: 8704 GREENWOOD AVE N  
City,State,Zip: SEATTLE, WA 98103  
edr\_fstat: WA  
edr\_fzip: 98103  
edr\_fcnty: KING  
edr\_zip: Not reported  
Facility ID: 56679719  
VCP Status: Not reported  
VCP: NFA  
Ecology Status: Not reported  
NFA Type: Not reported  
Date NFA: 2002-10-31  
Rank: Not reported  
Cleanup Siteid: 6307  
Contaminant Name: Benzene  
Soil: Confirmed Above Cleanup Levels  
  
Name: SAFeway GREENWOOD  
Address: 8704 GREENWOOD AVE N  
City,State,Zip: SEATTLE, WA 98103  
edr\_fstat: WA  
edr\_fzip: 98103  
edr\_fcnty: KING  
edr\_zip: Not reported  
Facility ID: 56679719

Map ID  
Direction  
Distance  
Elevation

MAP FINDINGS

Site

Database(s)

EDR ID Number  
EPA ID Number

**SAFeway GREENWOOD (Continued)**

**S124434983**

VCP Status: Not reported  
VCP: NFA  
Ecology Status: Not reported  
NFA Type: Not reported  
Date NFA: 2002-10-31  
Rank: Not reported  
Cleanup Siteid: 6307  
Contaminant Name: Lead  
Soil: Confirmed Above Cleanup Levels

Name: SAFEWAY GREENWOOD  
Address: 8704 GREENWOOD AVE N  
City,State,Zip: SEATTLE, WA 98103  
edr\_fstat: WA  
edr\_fzip: 98103  
edr\_fcnty: KING  
edr\_zip: Not reported  
Facility ID: 56679719  
VCP Status: Not reported  
VCP: NFA  
Ecology Status: Not reported  
NFA Type: Not reported  
Date NFA: 2002-10-31  
Rank: Not reported  
Cleanup Siteid: 6307  
Contaminant Name: Metals Priority Pollutants  
Soil: Confirmed Above Cleanup Levels

Name: SAFEWAY GREENWOOD  
Address: 8704 GREENWOOD AVE N  
City,State,Zip: SEATTLE, WA 98103  
edr\_fstat: WA  
edr\_fzip: 98103  
edr\_fcnty: KING  
edr\_zip: Not reported  
Facility ID: 56679719  
VCP Status: Not reported  
VCP: NFA  
Ecology Status: Not reported  
NFA Type: Not reported  
Date NFA: 2002-10-31  
Rank: Not reported  
Cleanup Siteid: 6307  
Contaminant Name: Non-Halogenated Solvents  
Soil: Confirmed Above Cleanup Levels

Name: SAFEWAY GREENWOOD  
Address: 8704 GREENWOOD AVE N  
City,State,Zip: SEATTLE, WA 98103  
edr\_fstat: WA  
edr\_fzip: 98103  
edr\_fcnty: KING  
edr\_zip: Not reported  
Facility ID: 56679719  
VCP Status: Not reported  
VCP: NFA  
Ecology Status: Not reported

Map ID  
Direction  
Distance  
Elevation

MAP FINDINGS

Site

Database(s)

EDR ID Number  
EPA ID Number

**SAFEWAY GREENWOOD (Continued)**

**S124434983**

NFA Type: Not reported  
Date NFA: 2002-10-31  
Rank: Not reported  
Cleanup Siteid: 6307  
Contaminant Name: Petroleum-Gasoline  
Soil: Confirmed Above Cleanup Levels

Name: SAFEWAY GREENWOOD  
Address: 8704 GREENWOOD AVE N  
City,State,Zip: SEATTLE, WA 98103  
edr\_fstat: WA  
edr\_fzip: 98103  
edr\_fcnty: KING  
edr\_zip: Not reported  
Facility ID: 56679719  
VCP Status: Not reported  
VCP: NFA  
Ecology Status: Not reported  
NFA Type: Not reported  
Date NFA: 2002-10-31  
Rank: Not reported  
Cleanup Siteid: 6307  
Contaminant Name: Petroleum-Other  
Soil: Confirmed Above Cleanup Levels

**C20**  
**South**  
**< 1/8**  
**0.023 mi.**  
**124 ft.**

**GREENWOOD FARMERS MARKET**  
**8601 GREENWOOD AVE**  
**SEATTLE, WA**

**EDR Hist Auto** **1009384262**  
**N/A**

**Site 1 of 7 in cluster C**

**Relative:**  
**Higher**

EDR Hist Auto

**Actual:**  
**263 ft.**

Year: Name:  
1930 GREENWOOD FARMERS MARKET

Type:  
GASOLINE AND OIL SERVICE STATIONS

**C21**  
**SSE**  
**< 1/8**  
**0.023 mi.**  
**124 ft.**

**GREENWOOD AUTO REBUILDING**  
**8612 GREENWOOD AVE**  
**SEATTLE, WA**

**EDR Hist Auto** **1009384302**  
**N/A**

**Site 2 of 7 in cluster C**

**Relative:**  
**Higher**

EDR Hist Auto

**Actual:**  
**266 ft.**

Year: Name:  
1930 PICK S AUTO SERVICE  
1930 GREENWOOD AUTO REBUILDING

Type:  
GASOLINE AND OIL SERVICE STATIONS  
AUTOMOBILE REPAIRING



MAP FINDINGS

Map ID  
Direction  
Distance  
Elevation

Site

Database(s)

EDR ID Number  
EPA ID Number

**C25**  
South  
< 1/8  
0.028 mi.  
148 ft.

**GREENWOOD TOWERS**  
8551 GREENWOOD AVE. N.  
SEATTLE, WA 98133

**WA ICR**    **S104485755**  
N/A

Site 6 of 7 in cluster C

**Relative:**  
**Higher**  
**Actual:**  
**263 ft.**

ICR:  
Date Ecology Received Report: 10/06/99  
Contaminants Found at Site: Petroleum products  
Media Contaminated: Soil

**C26**  
South  
< 1/8  
0.028 mi.  
148 ft.

**GREENWOOD TOWERS**  
8551 GREENWOOD AVE N  
SEATTLE, WA 98103

**WA VCP**    **S124434728**  
N/A

Site 7 of 7 in cluster C

**Relative:**  
**Higher**  
**Actual:**  
**263 ft.**

VCP:  
Name: GREENWOOD TOWERS  
Address: 8551 GREENWOOD AVE N  
City,State,Zip: SEATTLE, WA 98103  
edr\_fstat: WA  
edr\_fzip: 98103  
edr\_fcnty: KING  
edr\_zip: Not reported  
Facility ID: 51651144  
VCP Status: Not reported  
VCP: NFA  
Ecology Status: Not reported  
NFA Type: Not reported  
Date NFA: 2001-01-29  
Rank: Not reported  
Cleanup Siteid: 4670  
Contaminant Name: Petroleum Products-Unspecified  
Soil: Confirmed Above Cleanup Levels

**B27**  
North  
< 1/8  
0.044 mi.  
230 ft.

**MODEL AUTOMOTIVE SERVICE INC**  
8749-51 GREENWOOD N  
SEATTLE, WA 98103

**EDR Hist Auto**    **1020423072**  
N/A

Site 2 of 3 in cluster B

**Relative:**  
**Higher**  
**Actual:**  
**274 ft.**

EDR Hist Auto

Year:	Name:	Type:
1969	MODEL AUTOMOTIVE SERVICE INC	General Automotive Repair Shops
1970	MODEL AUTOMOTIVE SERVICE INC	General Automotive Repair Shops
1971	MODEL AUTOMOTIVE SERVICE INC	General Automotive Repair Shops
1972	MODEL AUTOMOTIVE SERVICE INC	General Automotive Repair Shops
1973	MODEL AUTOMOTIVE SERVICE INC	General Automotive Repair Shops
1974	MODEL AUTOMOTIVE SERVICE INC	General Automotive Repair Shops
1975	MODEL AUTOMOTIVE SERVICE INC	General Automotive Repair Shops
1976	MODEL AUTOMOTIVE SERVICE INC	General Automotive Repair Shops
1977	MODEL AUTOMOTIVE SERVICE INC	General Automotive Repair Shops
1978	MODEL AUTOMOTIVE SERVICE INC	General Automotive Repair Shops
1979	MODEL AUTOMOTIVE SERVICE INC	General Automotive Repair Shops
1980	MODEL AUTOMOTIVE SERVICE INC	General Automotive Repair Shops
1982	MODEL AUTOMOTIVE SERVICE INC	General Automotive Repair Shops
1983	MODEL AUTOMOTIVE SERVICE INC	General Automotive Repair Shops





MAP FINDINGS

Map ID			EDR ID Number
Direction			EPA ID Number
Distance			
Elevation	Site	Database(s)	

---

<b>31</b> <b>ENE</b> <b>&lt; 1/8</b> <b>0.089 mi.</b> <b>470 ft.</b>	<b>C &amp; O PROPERTIES INC</b> <b>8746 PHNNEY AVE N APT 203</b> <b>SEATTLE, WA 98103</b>	<b>EDR Hist Auto</b>	<b>1020187722</b> <b>N/A</b>
----------------------------------------------------------------------------------	-------------------------------------------------------------------------------------------------	----------------------	---------------------------------

**Relative:** EDR Hist Auto  
**Higher**

<b>Actual:</b>	<b>Year:</b>	<b>Name:</b>	<b>Type:</b>
<b>327 ft.</b>	2000	C&O PROPERTIES INC	Convenience Stores
	2001	C&O PROPERTIES INC	Convenience Stores
	2002	C&O PROPERTIES INC	Convenience Stores
	2003	C & O PROPERTIES INC	Convenience Stores
	2004	C & O PROPERTIES INC	Convenience Stores
	2005	C & O PROPERTIES INC	Convenience Stores

<b>D32</b> <b>South</b> <b>&lt; 1/8</b> <b>0.108 mi.</b> <b>572 ft.</b>	<b>NORTH END AUTO SERVICE</b> <b>8536 GREENWOOD</b> <b>SEATTLE, WA</b>	<b>EDR Hist Auto</b>	<b>1009384186</b> <b>N/A</b>
-------------------------------------------------------------------------------------	------------------------------------------------------------------------------	----------------------	---------------------------------

**Site 1 of 4 in cluster D**

**Relative:** EDR Hist Auto  
**Higher**

<b>Actual:</b>	<b>Year:</b>	<b>Name:</b>	<b>Type:</b>
<b>265 ft.</b>	1925	NORTH END AUTO SERVICE	AUTOMOBILE REPAIRERS

<b>D33</b> <b>South</b> <b>&lt; 1/8</b> <b>0.112 mi.</b> <b>589 ft.</b>	<b>GREENWOOD GARAGE</b> <b>8531 GREENWOOD AVE</b> <b>SEATTLE, WA</b>	<b>EDR Hist Auto</b>	<b>1009384179</b> <b>N/A</b>
-------------------------------------------------------------------------------------	----------------------------------------------------------------------------	----------------------	---------------------------------

**Site 2 of 4 in cluster D**

**Relative:** EDR Hist Auto  
**Higher**

<b>Actual:</b>	<b>Year:</b>	<b>Name:</b>	<b>Type:</b>
<b>264 ft.</b>	1925	GREENWOOD GARAGE	AUTOMOBILE GARAGES
	1930	GREENWOOD GARAGE	AUTOMOBILE REPAIRING

<b>D34</b> <b>South</b> <b>&lt; 1/8</b> <b>0.112 mi.</b> <b>589 ft.</b>	<b>BANNER CLEANERS</b> <b>8531 GREENWOOD AVE N</b> <b>SEATTLE, WA</b>	<b>EDR Hist Cleaner</b>	<b>1009349937</b> <b>N/A</b>
-------------------------------------------------------------------------------------	-----------------------------------------------------------------------------	-------------------------	---------------------------------

**Site 3 of 4 in cluster D**

**Relative:** EDR Hist Cleaner  
**Higher**

<b>Actual:</b>	<b>Year:</b>	<b>Name:</b>	<b>Type:</b>
<b>264 ft.</b>	1966	BANNER CLEANERS	CLEANERS AND DYERS
	1970	BANNER CLEANERS	CLEANERS AND DYERS
	1975	BANNER CLEANERS	CLEANERS AND DYERS

MAP FINDINGS

Map ID  
Direction  
Distance  
Elevation

Site

Database(s)

EDR ID Number  
EPA ID Number

**D35**      **SELF SERVICE LAUNDRY**      **EDR Hist Cleaner**      **1009349929**  
**South**      **8529 GREENWOOD AVE**      **N/A**  
**< 1/8**      **SEATTLE, WA**  
**0.113 mi.**  
**596 ft.**      **Site 4 of 4 in cluster D**  
**Relative:**      EDR Hist Cleaner  
**Higher**  
**Actual:**      Year:      Name:      Type:  
**264 ft.**      1960      SELF SERVICE LAUNDRY      LAUNDRIES SELF SERVE  
                  1966      SELF SERVE LAUNDERETTE      LAUNDRIES-SELF SERVE  
                  1970      SELF SERVE LAUNDERETTE      LAUNDRIES SELF SERVE  
                  1975      GREENWOOD SELF SERVE LAUNDERETT      LAUNDRIES SELF SERVE

**E36**      **AT&T WIRELESS GREENWOOD**      **WA ALLSITES**      **1007728492**  
**SSW**      **200 N 85TH ST**      **FINDS**      **N/A**  
**< 1/8**      **SEATTLE, WA 98103**  
**0.121 mi.**  
**637 ft.**      **Site 1 of 4 in cluster E**  
**Relative:**      ALLSITES:  
**Higher**      Name:      AT&T WIRELESS GREENWOOD  
**Actual:**      Facility Id:      5764039  
**266 ft.**  
  
**FINDS:**  
     Registry ID:      110018851553  
  
     Click Here:  
     Environmental Interest/Information System:  
                  Washington Facility / Site Identification System (WA-FSIS) provides a means to query and display data maintained by the Washington Department of Ecology. This system contains key information for each facility/site that is currently, or has been, of interest to the Air Quality, Dam Safety, Hazardous Waste, Toxics Cleanup, and Water Quality Programs.  
                  [Click this hyperlink](#) while viewing on your computer to access additional FINDS: detail in the EDR Site Report.

**E37**      **GREENWOOD CLEANERS AND DYERS**      **EDR Hist Cleaner**      **1009336099**  
**SSW**      **144 N 85TH**      **N/A**  
**< 1/8**      **SEATTLE, WA**  
**0.124 mi.**  
**653 ft.**      **Site 2 of 4 in cluster E**  
**Relative:**      EDR Hist Cleaner  
**Higher**  
**Actual:**      Year:      Name:      Type:  
**266 ft.**      1930      GREENWOOD CLEANERS AND DYERS      CLOTHES PRESSERS AND CLEANERS  
                  1935      MATSUDA KOMAJIRO G      CLOTHES PRESSERS AND CLEANERS  
                  1940      GREENWOOD CLEANERS AND DYERS      CLOTHES PRESSERS AND CLEANERS  
                  1944      GREENWOOD CLEANERS AND DYERS      CLOTHES PRESSERS AND CLEANERS  
                  1951      GREENWOOD CLEANERS AND DYERS      CLEANERS AND DYERS

MAP FINDINGS

Map ID			EDR ID Number
Direction			EPA ID Number
Distance			
Elevation	Site	Database(s)	

<b>E38</b> <b>SSW</b> < 1/8 0.124 mi. 653 ft.	<b>GREENWOOD TIRE SHOP</b> <b>148 N 85TH</b> <b>SEATTLE, WA</b>  <b>Site 3 of 4 in cluster E</b>  EDR Hist Auto  Year: Name: Type: 1920 GREENWOOD TIRE SHOP AUTOMOBILE REPAIRS AND SUPPLIES	<b>EDR Hist Auto</b>	<b>1009357472</b> <b>N/A</b>
-----------------------------------------------------------	------------------------------------------------------------------------------------------------------------------------------------------------------------------------------------------------------------------------	----------------------	---------------------------------

<b>E39</b> <b>SSW</b> 1/8-1/4 0.130 mi. 686 ft.	<b>BARTELLS 9</b> <b>120 N 85TH ST</b> <b>SEATTLE, WA 98103</b>  <b>Site 4 of 4 in cluster E</b>  ALLSITES: Name: BARTELLS 9 Facility Id: 84643944	<b>WA ALLSITES</b> <b>RCRA NonGen / NLR</b> <b>FINDS</b> <b>ECHO</b>	<b>1000891804</b> <b>WA0000142844</b>
-------------------------------------------------------------	----------------------------------------------------------------------------------------------------------------------------------------------------------------------------	-------------------------------------------------------------------------------	------------------------------------------

RCRA-LQG:

Date Form Received by Agency:	2002-09-04 00:00:00.0
Handler Name:	BARTELLS 9
Handler Address:	120 N 85TH ST
Handler City,State,Zip:	SEATTLE, WA 98103
EPA ID:	WA0000142844
Contact Name:	JACK RYAN
Contact Address:	4727 DENVER AVE S
Contact City,State,Zip:	SEATTLE, WA 98134
Contact Telephone:	206-767-1311
Contact Fax:	Not reported
Contact Email:	Not reported
Contact Title:	Not reported
EPA Region:	10
Land Type:	Other
Federal Waste Generator Description:	Not a generator, verified
Non-Notifier:	Not reported
Biennial Report Cycle:	Not reported
Accessibility:	Not reported
Active Site Indicator:	Not reported
State District Owner:	WA
State District:	NWRO
Mailing Address:	4727 DENVER AVE S
Mailing City,State,Zip:	SEATTLE, WA 98134
Owner Name:	BARTELL DRUG CO
Owner Type:	Private
Operator Name:	BARTELL DRUG CO
Operator Type:	Private
Short-Term Generator Activity:	No
Importer Activity:	No
Mixed Waste Generator:	No
Transporter Activity:	No
Transfer Facility Activity:	No
Recycler Activity with Storage:	No
Small Quantity On-Site Burner Exemption:	No
Smelting Melting and Refining Furnace Exemption:	No
Underground Injection Control:	No
Off-Site Waste Receipt:	No

Map ID  
 Direction  
 Distance  
 Elevation

MAP FINDINGS

Site

Database(s)

EDR ID Number  
 EPA ID Number

**BARTELLS 9 (Continued)**

**1000891804**

Universal Waste Indicator:	No
Universal Waste Destination Facility:	No
Federal Universal Waste:	No
Active Site Fed-Reg Treatment Storage and Disposal Facility:	Not reported
Active Site Converter Treatment storage and Disposal Facility:	Not reported
Active Site State-Reg Treatment Storage and Disposal Facility:	Not reported
Active Site State-Reg Handler:	---
Federal Facility Indicator:	Not reported
Hazardous Secondary Material Indicator:	NN
Sub-Part K Indicator:	Not reported
Commercial TSD Indicator:	No
Treatment Storage and Disposal Type:	Not reported
2018 GPRA Permit Baseline:	Not on the Baseline
2018 GPRA Renewals Baseline:	Not on the Baseline
Permit Renewals Workload Universe:	Not reported
Permit Workload Universe:	Not reported
Permit Progress Universe:	Not reported
Post-Closure Workload Universe:	Not reported
Closure Workload Universe:	Not reported
202 GPRA Corrective Action Baseline:	No
Corrective Action Workload Universe:	No
Subject to Corrective Action Universe:	No
Non-TSDFs Where RCRA CA has Been Imposed Universe:	No
TSDFs Potentially Subject to CA Under 3004 (u)/(v) Universe:	No
TSDFs Only Subject to CA under Discretionary Auth Universe:	No
Corrective Action Priority Ranking:	No NCAPS ranking
Environmental Control Indicator:	No
Institutional Control Indicator:	No
Human Exposure Controls Indicator:	N/A
Groundwater Controls Indicator:	N/A
Operating TSDF Universe:	Not reported
Full Enforcement Universe:	Not reported
Significant Non-Complier Universe:	No
Unaddressed Significant Non-Complier Universe:	No
Addressed Significant Non-Complier Universe:	No
Significant Non-Complier With a Compliance Schedule Universe:	No
Financial Assurance Required:	Not reported
Handler Date of Last Change:	2018-05-08 19:07:22.0
Recognized Trader-Importer:	No
Recognized Trader-Exporter:	No
Importer of Spent Lead Acid Batteries:	No
Exporter of Spent Lead Acid Batteries:	No
Recycler Activity Without Storage:	No
Manifest Broker:	No
Sub-Part P Indicator:	Not reported
<b>Handler - Owner Operator:</b>	
Owner/Operator Indicator:	Owner
Owner/Operator Name:	BARTELL DRUG CO B
Legal Status:	Private
Date Became Current:	1996-06-27 00:00:00.
Date Ended Current:	Not reported
Owner/Operator Address:	4727 DENVER AVE S
Owner/Operator City,State,Zip:	SEATTLE, WA 98134-2316
Owner/Operator Telephone:	206-763-2626
Owner/Operator Telephone Ext:	Not reported
Owner/Operator Fax:	Not reported
Owner/Operator Email:	Not reported

Map ID  
Direction  
Distance  
Elevation

MAP FINDINGS

Site

Database(s)

EDR ID Number  
EPA ID Number

**BARTELLS 9 (Continued)**

**1000891804**

Owner/Operator Indicator:	Owner
Owner/Operator Name:	BARTELLS 9
Legal Status:	Private
Date Became Current:	Not reported
Date Ended Current:	Not reported
Owner/Operator Address:	120 N 85TH ST
Owner/Operator City,State,Zip:	SEATTLE, WA 98103
Owner/Operator Telephone:	000-000-0000
Owner/Operator Telephone Ext:	Not reported
Owner/Operator Fax:	Not reported
Owner/Operator Email:	Not reported
Owner/Operator Indicator:	Owner
Owner/Operator Name:	BARTELLS 9
Legal Status:	Private
Date Became Current:	Not reported
Date Ended Current:	Not reported
Owner/Operator Address:	120 N 85TH ST
Owner/Operator City,State,Zip:	SEATTLE, WA 98103
Owner/Operator Telephone:	000-000-0000
Owner/Operator Telephone Ext:	Not reported
Owner/Operator Fax:	Not reported
Owner/Operator Email:	Not reported
Owner/Operator Indicator:	Owner
Owner/Operator Name:	BARTELL DRUG CO
Legal Status:	Private
Date Became Current:	1996-06-27 00:00:00.
Date Ended Current:	Not reported
Owner/Operator Address:	4727 DENVER AVE S
Owner/Operator City,State,Zip:	SEATTLE, WA 98134
Owner/Operator Telephone:	206-763-2626
Owner/Operator Telephone Ext:	Not reported
Owner/Operator Fax:	Not reported
Owner/Operator Email:	Not reported
Owner/Operator Indicator:	Owner
Owner/Operator Name:	BARTELL DRUG CO
Legal Status:	Private
Date Became Current:	1996-06-27 00:00:00.
Date Ended Current:	Not reported
Owner/Operator Address:	4727 DENVER AVE S
Owner/Operator City,State,Zip:	SEATTLE, WA 98134
Owner/Operator Telephone:	206-763-2626
Owner/Operator Telephone Ext:	Not reported
Owner/Operator Fax:	Not reported
Owner/Operator Email:	Not reported
Owner/Operator Indicator:	Owner
Owner/Operator Name:	GREENWOOD SHOPPING CTR
Legal Status:	Private
Date Became Current:	Not reported
Date Ended Current:	Not reported
Owner/Operator Address:	10314 FISCHER PL NE
Owner/Operator City,State,Zip:	SEATTLE, WA 98125-7732
Owner/Operator Telephone:	206-784-6346
Owner/Operator Telephone Ext:	Not reported

Map ID  
Direction  
Distance  
Elevation

MAP FINDINGS

Site

Database(s)

EDR ID Number  
EPA ID Number

**BARTELLS 9 (Continued)**

**1000891804**

Owner/Operator Fax:	Not reported
Owner/Operator Email:	Not reported
Owner/Operator Indicator:	Operator
Owner/Operator Name:	BARTELLS 9
Legal Status:	Private
Date Became Current:	Not reported
Date Ended Current:	Not reported
Owner/Operator Address:	120 N 85TH ST
Owner/Operator City,State,Zip:	SEATTLE, WA 98103
Owner/Operator Telephone:	000-000-0000
Owner/Operator Telephone Ext:	Not reported
Owner/Operator Fax:	Not reported
Owner/Operator Email:	Not reported
Owner/Operator Indicator:	Operator
Owner/Operator Name:	BARTELL DRUG CO
Legal Status:	Private
Date Became Current:	Not reported
Date Ended Current:	Not reported
Owner/Operator Address:	4727 DENVER AVE S
Owner/Operator City,State,Zip:	SEATTLE, WA 98134
Owner/Operator Telephone:	206-763-2626
Owner/Operator Telephone Ext:	Not reported
Owner/Operator Fax:	Not reported
Owner/Operator Email:	Not reported
Owner/Operator Indicator:	Operator
Owner/Operator Name:	BARTELL DRUG CO
Legal Status:	Private
Date Became Current:	Not reported
Date Ended Current:	Not reported
Owner/Operator Address:	4727 DENVER AVE S
Owner/Operator City,State,Zip:	SEATTLE, WA 98134
Owner/Operator Telephone:	206-763-2626
Owner/Operator Telephone Ext:	Not reported
Owner/Operator Fax:	Not reported
Owner/Operator Email:	Not reported
Owner/Operator Indicator:	Owner
Owner/Operator Name:	BARTELL DRUG CO
Legal Status:	Private
Date Became Current:	1996-06-27 00:00:00.
Date Ended Current:	Not reported
Owner/Operator Address:	4727 DENVER AVE S
Owner/Operator City,State,Zip:	SEATTLE, WA 98134
Owner/Operator Telephone:	206-763-2626
Owner/Operator Telephone Ext:	Not reported
Owner/Operator Fax:	Not reported
Owner/Operator Email:	Not reported
Owner/Operator Indicator:	Operator
Owner/Operator Name:	BARTELL DRUG CO
Legal Status:	Private
Date Became Current:	Not reported
Date Ended Current:	Not reported
Owner/Operator Address:	4727 DENVER AVE S

Map ID  
Direction  
Distance  
Elevation

MAP FINDINGS

Site

Database(s)

EDR ID Number  
EPA ID Number

**BARTELLS 9 (Continued)**

**1000891804**

Owner/Operator City,State,Zip: SEATTLE, WA 98134-2316  
Owner/Operator Telephone: 206-763-2626  
Owner/Operator Telephone Ext: Not reported  
Owner/Operator Fax: Not reported  
Owner/Operator Email: Not reported

Owner/Operator Indicator: Operator  
Owner/Operator Name: BARTELL DRUG CO B  
Legal Status: Private  
Date Became Current: 1996-06-27 00:00:00.  
Date Ended Current: Not reported  
Owner/Operator Address: 4727 DENVER AVE S  
Owner/Operator City,State,Zip: SEATTLE, WA 98134-2316  
Owner/Operator Telephone: 206-763-2626  
Owner/Operator Telephone Ext: Not reported  
Owner/Operator Fax: Not reported  
Owner/Operator Email: Not reported

Owner/Operator Indicator: Owner  
Owner/Operator Name: GREENWOOD SHOPPING CTR  
Legal Status: Private  
Date Became Current: Not reported  
Date Ended Current: Not reported  
Owner/Operator Address: 10314 FISCHER PL NE  
Owner/Operator City,State,Zip: SEATTLE, WA 98125  
Owner/Operator Telephone: 206-784-6346  
Owner/Operator Telephone Ext: Not reported  
Owner/Operator Fax: Not reported  
Owner/Operator Email: Not reported

Owner/Operator Indicator: Owner  
Owner/Operator Name: GREENWOOD SHOPPING CTR  
Legal Status: Private  
Date Became Current: Not reported  
Date Ended Current: Not reported  
Owner/Operator Address: 10314 FISCHER PL NE  
Owner/Operator City,State,Zip: SEATTLE, WA 98125  
Owner/Operator Telephone: 206-784-6346  
Owner/Operator Telephone Ext: Not reported  
Owner/Operator Fax: Not reported  
Owner/Operator Email: Not reported

Owner/Operator Indicator: Owner  
Owner/Operator Name: BARTELL DRUG CO  
Legal Status: Private  
Date Became Current: 1996-06-27 00:00:00.  
Date Ended Current: Not reported  
Owner/Operator Address: 4727 DENVER AVE S  
Owner/Operator City,State,Zip: SEATTLE, WA 98134  
Owner/Operator Telephone: 206-763-2626  
Owner/Operator Telephone Ext: Not reported  
Owner/Operator Fax: Not reported  
Owner/Operator Email: Not reported

Owner/Operator Indicator: Owner  
Owner/Operator Name: GREENWOOD SHOPPING CTR  
Legal Status: Private



Map ID  
Direction  
Distance  
Elevation

MAP FINDINGS

Site

Database(s)

EDR ID Number  
EPA ID Number

**BARTELLS 9 (Continued)**

**1000891804**

Date Became Current: Not reported  
Date Ended Current: Not reported  
Owner/Operator Address: 10314 FISCHER PL NE  
Owner/Operator City,State,Zip: SEATTLE, WA 98125  
Owner/Operator Telephone: 206-784-6346  
Owner/Operator Telephone Ext: Not reported  
Owner/Operator Fax: Not reported  
Owner/Operator Email: Not reported

Owner/Operator Indicator: Owner  
Owner/Operator Name: BARTELL DRUG CO  
Legal Status: Private  
Date Became Current: 1996-06-27 00:00:00.  
Date Ended Current: Not reported  
Owner/Operator Address: 4727 DENVER AVE S  
Owner/Operator City,State,Zip: SEATTLE, WA 98134  
Owner/Operator Telephone: 206-763-2626  
Owner/Operator Telephone Ext: Not reported  
Owner/Operator Fax: Not reported  
Owner/Operator Email: Not reported

Owner/Operator Indicator: Operator  
Owner/Operator Name: BARTELL DRUG CO  
Legal Status: Private  
Date Became Current: Not reported  
Date Ended Current: Not reported  
Owner/Operator Address: 4727 DENVER AVE S  
Owner/Operator City,State,Zip: SEATTLE, WA 98134  
Owner/Operator Telephone: 206-763-2626  
Owner/Operator Telephone Ext: Not reported  
Owner/Operator Fax: Not reported  
Owner/Operator Email: Not reported

Owner/Operator Indicator: Owner  
Owner/Operator Name: BARTELL DRUG CO  
Legal Status: Private  
Date Became Current: 1996-06-27 00:00:00.  
Date Ended Current: Not reported  
Owner/Operator Address: 4727 DENVER AVE S  
Owner/Operator City,State,Zip: SEATTLE, WA 98134  
Owner/Operator Telephone: 206-763-2626  
Owner/Operator Telephone Ext: Not reported  
Owner/Operator Fax: Not reported  
Owner/Operator Email: Not reported

Owner/Operator Indicator: Owner  
Owner/Operator Name: BARTELLS 9  
Legal Status: Private  
Date Became Current: Not reported  
Date Ended Current: Not reported  
Owner/Operator Address: 120 N 85TH ST  
Owner/Operator City,State,Zip: SEATTLE, WA 98103  
Owner/Operator Telephone: 000-000-0000  
Owner/Operator Telephone Ext: Not reported  
Owner/Operator Fax: Not reported  
Owner/Operator Email: Not reported

Map ID  
Direction  
Distance  
Elevation

MAP FINDINGS

Site

Database(s)

EDR ID Number  
EPA ID Number

**BARTELLS 9 (Continued)**

**1000891804**

Owner/Operator Indicator:	Owner
Owner/Operator Name:	BARTELLS 9
Legal Status:	Private
Date Became Current:	Not reported
Date Ended Current:	Not reported
Owner/Operator Address:	120 N 85TH ST
Owner/Operator City,State,Zip:	SEATTLE, WA 98103
Owner/Operator Telephone:	000-000-0000
Owner/Operator Telephone Ext:	Not reported
Owner/Operator Fax:	Not reported
Owner/Operator Email:	Not reported
Owner/Operator Indicator:	Owner
Owner/Operator Name:	BARTELLS 9
Legal Status:	Private
Date Became Current:	Not reported
Date Ended Current:	Not reported
Owner/Operator Address:	120 N 85TH ST
Owner/Operator City,State,Zip:	SEATTLE, WA 98103
Owner/Operator Telephone:	000-000-0000
Owner/Operator Telephone Ext:	Not reported
Owner/Operator Fax:	Not reported
Owner/Operator Email:	Not reported
Owner/Operator Indicator:	Owner
Owner/Operator Name:	BARTELL DRUG CO
Legal Status:	Private
Date Became Current:	1996-06-27 00:00:00.
Date Ended Current:	Not reported
Owner/Operator Address:	4727 DENVER AVE S
Owner/Operator City,State,Zip:	SEATTLE, WA 98134
Owner/Operator Telephone:	206-763-2626
Owner/Operator Telephone Ext:	Not reported
Owner/Operator Fax:	Not reported
Owner/Operator Email:	Not reported
Owner/Operator Indicator:	Operator
Owner/Operator Name:	BARTELL DRUG CO
Legal Status:	Private
Date Became Current:	Not reported
Date Ended Current:	Not reported
Owner/Operator Address:	4727 DENVER AVE S
Owner/Operator City,State,Zip:	SEATTLE, WA 98134
Owner/Operator Telephone:	206-763-2626
Owner/Operator Telephone Ext:	Not reported
Owner/Operator Fax:	Not reported
Owner/Operator Email:	Not reported
Owner/Operator Indicator:	Owner
Owner/Operator Name:	GREENWOOD SHOPPING CTR
Legal Status:	Private
Date Became Current:	Not reported
Date Ended Current:	Not reported
Owner/Operator Address:	10314 FISCHER PL NE
Owner/Operator City,State,Zip:	SEATTLE, WA 98125
Owner/Operator Telephone:	206-784-6346
Owner/Operator Telephone Ext:	Not reported

Map ID  
Direction  
Distance  
Elevation

MAP FINDINGS

Site

Database(s)

EDR ID Number  
EPA ID Number

**BARTELLS 9 (Continued)**

**1000891804**

Owner/Operator Fax: Not reported  
Owner/Operator Email: Not reported

Owner/Operator Indicator: Operator  
Owner/Operator Name: BARTELL DRUG CO  
Legal Status: Private  
Date Became Current: Not reported  
Date Ended Current: Not reported  
Owner/Operator Address: 4727 DENVER AVE S  
Owner/Operator City,State,Zip: SEATTLE, WA 98134  
Owner/Operator Telephone: 206-763-2626  
Owner/Operator Telephone Ext: Not reported  
Owner/Operator Fax: Not reported  
Owner/Operator Email: Not reported

Owner/Operator Indicator: Operator  
Owner/Operator Name: BARTELLS 9  
Legal Status: Private  
Date Became Current: Not reported  
Date Ended Current: Not reported  
Owner/Operator Address: 120 N 85TH ST  
Owner/Operator City,State,Zip: SEATTLE, WA 98103  
Owner/Operator Telephone: 000-000-0000  
Owner/Operator Telephone Ext: Not reported  
Owner/Operator Fax: Not reported  
Owner/Operator Email: Not reported

Owner/Operator Indicator: Operator  
Owner/Operator Name: BARTELL DRUG CO  
Legal Status: Private  
Date Became Current: Not reported  
Date Ended Current: Not reported  
Owner/Operator Address: 4727 DENVER AVE S  
Owner/Operator City,State,Zip: SEATTLE, WA 98134  
Owner/Operator Telephone: 206-763-2626  
Owner/Operator Telephone Ext: Not reported  
Owner/Operator Fax: Not reported  
Owner/Operator Email: Not reported

Owner/Operator Indicator: Operator  
Owner/Operator Name: BARTELL DRUG CO  
Legal Status: Private  
Date Became Current: Not reported  
Date Ended Current: Not reported  
Owner/Operator Address: 4727 DENVER AVE S  
Owner/Operator City,State,Zip: SEATTLE, WA 98134  
Owner/Operator Telephone: 206-763-2626  
Owner/Operator Telephone Ext: Not reported  
Owner/Operator Fax: Not reported  
Owner/Operator Email: Not reported

Owner/Operator Indicator: Owner  
Owner/Operator Name: GREENWOOD SHOPPING CTR  
Legal Status: Private  
Date Became Current: Not reported  
Date Ended Current: Not reported  
Owner/Operator Address: 10314 FISCHER PL NE

Map ID  
Direction  
Distance  
Elevation

MAP FINDINGS

Site

Database(s)

EDR ID Number  
EPA ID Number

**BARTELLS 9 (Continued)**

**1000891804**

Owner/Operator City,State,Zip:	SEATTLE, WA 98125
Owner/Operator Telephone:	206-784-6346
Owner/Operator Telephone Ext:	Not reported
Owner/Operator Fax:	Not reported
Owner/Operator Email:	Not reported
Owner/Operator Indicator:	Owner
Owner/Operator Name:	GREENWOOD SHOPPING CTR
Legal Status:	Private
Date Became Current:	Not reported
Date Ended Current:	Not reported
Owner/Operator Address:	10314 FISCHER PL NE
Owner/Operator City,State,Zip:	SEATTLE, WA 98125
Owner/Operator Telephone:	206-784-6346
Owner/Operator Telephone Ext:	Not reported
Owner/Operator Fax:	Not reported
Owner/Operator Email:	Not reported
Owner/Operator Indicator:	Operator
Owner/Operator Name:	BARTELL DRUG CO
Legal Status:	Private
Date Became Current:	Not reported
Date Ended Current:	Not reported
Owner/Operator Address:	4727 DENVER AVE S
Owner/Operator City,State,Zip:	SEATTLE, WA 98134
Owner/Operator Telephone:	206-763-2626
Owner/Operator Telephone Ext:	Not reported
Owner/Operator Fax:	Not reported
Owner/Operator Email:	Not reported
Owner/Operator Indicator:	Owner
Owner/Operator Name:	GREENWOOD SHOPPING CTR
Legal Status:	Private
Date Became Current:	Not reported
Date Ended Current:	Not reported
Owner/Operator Address:	10314 FISCHER PL NE
Owner/Operator City,State,Zip:	SEATTLE, WA 98125
Owner/Operator Telephone:	206-784-6346
Owner/Operator Telephone Ext:	Not reported
Owner/Operator Fax:	Not reported
Owner/Operator Email:	Not reported
Owner/Operator Indicator:	Owner
Owner/Operator Name:	BARTELLS 9
Legal Status:	Private
Date Became Current:	Not reported
Date Ended Current:	Not reported
Owner/Operator Address:	120 N 85TH ST
Owner/Operator City,State,Zip:	SEATTLE, WA 98103
Owner/Operator Telephone:	000-000-0000
Owner/Operator Telephone Ext:	Not reported
Owner/Operator Fax:	Not reported
Owner/Operator Email:	Not reported
Owner/Operator Indicator:	Operator
Owner/Operator Name:	BARTELLS 9
Legal Status:	Private

Map ID  
Direction  
Distance  
Elevation

MAP FINDINGS

Site

Database(s)

EDR ID Number  
EPA ID Number

**BARTELLS 9 (Continued)**

**1000891804**

Date Became Current: Not reported  
Date Ended Current: Not reported  
Owner/Operator Address: 120 N 85TH ST  
Owner/Operator City,State,Zip: SEATTLE, WA 98103  
Owner/Operator Telephone: 000-000-0000  
Owner/Operator Telephone Ext: Not reported  
Owner/Operator Fax: Not reported  
Owner/Operator Email: Not reported

Owner/Operator Indicator: Owner  
Owner/Operator Name: BARTELL DRUG CO  
Legal Status: Private  
Date Became Current: 1996-06-27 00:00:00.  
Date Ended Current: Not reported  
Owner/Operator Address: 4727 DENVER AVE S  
Owner/Operator City,State,Zip: SEATTLE, WA 98134  
Owner/Operator Telephone: 206-763-2626  
Owner/Operator Telephone Ext: Not reported  
Owner/Operator Fax: Not reported  
Owner/Operator Email: Not reported

Owner/Operator Indicator: Owner  
Owner/Operator Name: GREENWOOD SHOPPING CTR  
Legal Status: Private  
Date Became Current: Not reported  
Date Ended Current: Not reported  
Owner/Operator Address: 10314 FISCHER PL NE  
Owner/Operator City,State,Zip: SEATTLE, WA 98125  
Owner/Operator Telephone: 206-784-6346  
Owner/Operator Telephone Ext: Not reported  
Owner/Operator Fax: Not reported  
Owner/Operator Email: Not reported

Historic Generators:

Receive Date: 2002-09-03 00:00:00.0  
Handler Name: BARTELLS 9  
Federal Waste Generator Description: Not a generator, verified  
State District Owner: WA  
Large Quantity Handler of Universal Waste: No  
Recognized Trader Importer: No  
Recognized Trader Exporter: No  
Spent Lead Acid Battery Importer: No  
Spent Lead Acid Battery Exporter: No  
Current Record: No  
Non Storage Recycler Activity: Not reported  
Electronic Manifest Broker: Not reported

Receive Date: 2002-09-03 00:00:00.0  
Handler Name: BARTELLS 9  
Federal Waste Generator Description: Not a generator, verified  
State District Owner: WA  
Large Quantity Handler of Universal Waste: No  
Recognized Trader Importer: No  
Recognized Trader Exporter: No  
Spent Lead Acid Battery Importer: No  
Spent Lead Acid Battery Exporter: No  
Current Record: No

Map ID  
Direction  
Distance  
Elevation

MAP FINDINGS

Site

Database(s)

EDR ID Number  
EPA ID Number

**BARTELLS 9 (Continued)**

**1000891804**

Non Storage Recycler Activity:	Not reported
Electronic Manifest Broker:	Not reported
Receive Date:	2002-09-04 00:00:00.0
Handler Name:	BARTELLS 9
Federal Waste Generator Description:	Not a generator, verified
State District Owner:	WA
Large Quantity Handler of Universal Waste:	No
Recognized Trader Importer:	No
Recognized Trader Exporter:	No
Spent Lead Acid Battery Importer:	No
Spent Lead Acid Battery Exporter:	No
Current Record:	Yes
Non Storage Recycler Activity:	Not reported
Electronic Manifest Broker:	Not reported
Receive Date:	1993-12-31 00:00:00.0
Handler Name:	BARTELLS 9
Federal Waste Generator Description:	Small Quantity Generator
State District Owner:	WA
Large Quantity Handler of Universal Waste:	No
Recognized Trader Importer:	No
Recognized Trader Exporter:	No
Spent Lead Acid Battery Importer:	No
Spent Lead Acid Battery Exporter:	No
Current Record:	No
Non Storage Recycler Activity:	Not reported
Electronic Manifest Broker:	Not reported
Receive Date:	1995-01-01 00:00:00.0
Handler Name:	BARTELLS 9
Federal Waste Generator Description:	Not a generator, verified
State District Owner:	WA
Large Quantity Handler of Universal Waste:	No
Recognized Trader Importer:	No
Recognized Trader Exporter:	No
Spent Lead Acid Battery Importer:	No
Spent Lead Acid Battery Exporter:	No
Current Record:	No
Non Storage Recycler Activity:	Not reported
Electronic Manifest Broker:	Not reported
Receive Date:	1996-02-28 00:00:00.0
Handler Name:	BARTELLS 9
Federal Waste Generator Description:	Small Quantity Generator
State District Owner:	WA
Large Quantity Handler of Universal Waste:	No
Recognized Trader Importer:	No
Recognized Trader Exporter:	No
Spent Lead Acid Battery Importer:	No
Spent Lead Acid Battery Exporter:	No
Current Record:	No
Non Storage Recycler Activity:	Not reported
Electronic Manifest Broker:	Not reported
Receive Date:	1997-02-24 00:00:00.0
Handler Name:	BARTELLS 9

Map ID  
Direction  
Distance  
Elevation

MAP FINDINGS

Site

Database(s)

EDR ID Number  
EPA ID Number

**BARTELLS 9 (Continued)**

**1000891804**

Federal Waste Generator Description: Small Quantity Generator  
State District Owner: WA  
Large Quantity Handler of Universal Waste: No  
Recognized Trader Importer: No  
Recognized Trader Exporter: No  
Spent Lead Acid Battery Importer: No  
Spent Lead Acid Battery Exporter: No  
Current Record: No  
Non Storage Recycler Activity: Not reported  
Electronic Manifest Broker: Not reported

Receive Date: 1998-03-03 00:00:00.0  
Handler Name: BARTELLS 9  
Federal Waste Generator Description: Small Quantity Generator  
State District Owner: WA  
Large Quantity Handler of Universal Waste: No  
Recognized Trader Importer: No  
Recognized Trader Exporter: No  
Spent Lead Acid Battery Importer: No  
Spent Lead Acid Battery Exporter: No  
Current Record: No  
Non Storage Recycler Activity: Not reported  
Electronic Manifest Broker: Not reported

Receive Date: 1999-03-08 00:00:00.0  
Handler Name: BARTELLS 9  
Federal Waste Generator Description: Small Quantity Generator  
State District Owner: WA  
Large Quantity Handler of Universal Waste: No  
Recognized Trader Importer: No  
Recognized Trader Exporter: No  
Spent Lead Acid Battery Importer: No  
Spent Lead Acid Battery Exporter: No  
Current Record: No  
Non Storage Recycler Activity: Not reported  
Electronic Manifest Broker: Not reported

Receive Date: 2000-03-08 00:00:00.0  
Handler Name: BARTELLS 9  
Federal Waste Generator Description: Small Quantity Generator  
State District Owner: WA  
Large Quantity Handler of Universal Waste: No  
Recognized Trader Importer: No  
Recognized Trader Exporter: No  
Spent Lead Acid Battery Importer: No  
Spent Lead Acid Battery Exporter: No  
Current Record: No  
Non Storage Recycler Activity: Not reported  
Electronic Manifest Broker: Not reported

Receive Date: 2001-02-27 00:00:00.0  
Handler Name: BARTELLS 9  
Federal Waste Generator Description: Conditionally Exempt Small Quantity Generator  
State District Owner: WA  
Large Quantity Handler of Universal Waste: No  
Recognized Trader Importer: No  
Recognized Trader Exporter: No



Map ID  
Direction  
Distance  
Elevation

MAP FINDINGS

Site

Database(s)

EDR ID Number  
EPA ID Number

**BARTELLS 9 (Continued)**

**1000891804**

Spent Lead Acid Battery Importer:	No
Spent Lead Acid Battery Exporter:	No
Current Record:	No
Non Storage Recycler Activity:	Not reported
Electronic Manifest Broker:	Not reported
Receive Date:	2002-02-15 00:00:00.0
Handler Name:	BARTELLS 9
Federal Waste Generator Description:	Conditionally Exempt Small Quantity Generator
State District Owner:	WA
Large Quantity Handler of Universal Waste:	No
Recognized Trader Importer:	No
Recognized Trader Exporter:	No
Spent Lead Acid Battery Importer:	No
Spent Lead Acid Battery Exporter:	No
Current Record:	No
Non Storage Recycler Activity:	Not reported
Electronic Manifest Broker:	Not reported
Receive Date:	2002-09-03 00:00:00.0
Handler Name:	BARTELLS 9
Federal Waste Generator Description:	Not a generator, verified
State District Owner:	WA
Large Quantity Handler of Universal Waste:	No
Recognized Trader Importer:	No
Recognized Trader Exporter:	No
Spent Lead Acid Battery Importer:	No
Spent Lead Acid Battery Exporter:	No
Current Record:	No
Non Storage Recycler Activity:	Not reported
Electronic Manifest Broker:	Not reported

List of NAICS Codes and Descriptions:

NAICS Code:	44611
NAICS Description:	PHARMACIES AND DRUG STORES

FINDS:

Registry ID: 110005303331

[Click Here:](#)

Environmental Interest/Information System:

Washington Facility / Site Identification System (WA-FSIS) provides a means to query and display data maintained by the Washington Department of Ecology. This system contains key information for each facility/site that is currently, or has been, of interest to the Air Quality, Dam Safety, Hazardous Waste, Toxics Cleanup, and Water Quality Programs.

RCRAInfo is a national information system that supports the Resource Conservation and Recovery Act (RCRA) program through the tracking of events and activities related to facilities that generate, transport, and treat, store, or dispose of hazardous waste. RCRAInfo allows RCRA program staff to track the notification, permit, compliance, and corrective action activities required under RCRA.

Map ID  
 Direction  
 Distance  
 Elevation

MAP FINDINGS

Site

Database(s)

EDR ID Number  
 EPA ID Number

**BARTELLS 9 (Continued)**

**1000891804**

[Click this hyperlink](#) while viewing on your computer to access additional FINDS: detail in the EDR Site Report.

**ECHO:**

Envid: 1000891804  
 Registry ID: 110005303331  
 DFR URL: <http://echo.epa.gov/detailed-facility-report?fid=110005303331>  
 Name: BARTELLS 9  
 Address: 120 N 85TH ST  
 City,State,Zip: SEATTLE, WA 98103

**40  
 SSE  
 1/8-1/4  
 0.132 mi.  
 697 ft.**

**SHEA GREENWOOD APARTMENTS  
 320 N 85TH ST  
 SEATTLE, WA 98103**

**WA ALLSITES  
 WA ASBESTOS  
 WA NPDES**

**S123790425  
 N/A**

**Relative:  
 Higher  
 Actual:  
 274 ft.**

**ALLSITES:**

Name: SHEA GREENWOOD APARTMENTS  
 Facility Id: 96513

**ASBESTOS:**

Name: Not reported  
 Address: 320 N 85TH ST.  
 City,State,Zip: SEATTLE, WA  
 Facility Type: Not reported  
 Parent ID: Not reported  
 Form ID: 145892#12817056  
 Notice Date: 08/30/2019  
 Start Date: 08/12/2019  
 Completion Date: 08/30/2019  
 Initial: Not reported  
 Amended: Not reported  
 On Hold: Not reported  
 Off Hold: Not reported  
 Emergency: Not reported  
 Site Hours Start: Not reported  
 Site Hours End: Not reported  
 Sunday: Not reported  
 Monday: Not reported  
 Tuesday: Not reported  
 Wednesday: Not reported  
 Thursday: Not reported  
 Friday: Not reported  
 Saturday: Not reported  
 Contractor ID: Not reported  
 Phone: Not reported  
 Job Site CAS: Not reported  
 Project Form Email: Not reported  
 Property Owner Name: Not reported  
 Property Owner Agent: Not reported  
 Property Owner Company: RHINE DEMOLITION LLC (TACOMA) (ABCN00001511)  
 Property Owner Address: Not reported  
 Property Owner City: Not reported  
 Property Owner State: Not reported  
 Property Owner Zip4: Not reported  
 Property Owner Phone: Not reported

Map ID  
Direction  
Distance  
Elevation

MAP FINDINGS

Site

Database(s)

EDR ID Number  
EPA ID Number

**SHEA GREENWOOD APARTMENTS (Continued)**

**S123790425**

Job Site Room:	Not reported
Facility Age:	Not reported
Facility Size:	Not reported
Facility Remodel:	Not reported
Facility Demo:	Not reported
Facility Repair:	Not reported
Facility Maint:	Not reported
Removed:	Not reported
Encapsulated:	Not reported
Quantity Sq Ft:	Not reported
Fireproofing:	Not reported
Popcorn Ceiling:	Not reported
CAB:	Not reported
Sheet Vinyl:	Not reported
Asbestos Paper:	Not reported
Boiler Insulation:	Not reported
Duct Paper:	Not reported
VAT:	Not reported
Roofing:	Not reported
Sq Ft Other:	Not reported
Sq Ft Other Text:	Not reported
Quantity Lin Ft:	Not reported
Mag Pipe Insulation:	Not reported
Air Cell Pipe Insulation:	Not reported
Ducting Insulation:	Not reported
Cement Asbestos Pipe:	Not reported
Mudded Pipe Insulation:	Not reported
Duct Tape:	Not reported
Lin Ft Other1:	Not reported
Lin Ft Other1 Text:	Not reported
Lin Ft Other2:	Not reported
Lin Ft Other2 Text:	Not reported
Indoors:	Not reported
Outdoors:	Not reported
Neg Pres Enclosure:	Not reported
Glove Bag:	Not reported
Mini Enclosure:	Not reported
Critical Barriers:	Not reported
Wrap And Cut:	Not reported
Wet Methods:	Not reported
HEPA Vacuum:	Not reported
MANUALMETHODS :	Not reported
Other CM1:	Not reported
Other CM1 Text:	Not reported
Other CM2:	Not reported
Other CM2 Text:	Not reported
Half Mask APR:	Not reported
Full Face APR:	Not reported
PAPR:	Not reported
Type C Continuous:	Not reported
Type C Pressure:	Not reported
Other Resp Pro:	Not reported
Other Resp Pro Text:	Not reported
Comments:	Not reported
Date Time Submitted:	Not reported
Submitter IP Address:	Not reported
Region:	2

Map ID  
Direction  
Distance  
Elevation

MAP FINDINGS

Site

Database(s)

EDR ID Number  
EPA ID Number

**SHEA GREENWOOD APARTMENTS (Continued)**

**S123790425**

UBI:	603071050
Notice type:	Initial
Project Type:	Other Square Footage, Vinyl Asbestos Tile
Supervisor:	Bryson Downs (ABAS00036581) ACTIVE
Supervisor Phone:	Not reported
Certificate Status:	ACTIVE
Name:	Not reported
Address:	320 N 85TH ST.
City,State,Zip:	SEATTLE, WA
Facility Type:	Not reported
Parent ID:	Not reported
Form ID:	145892#12817056
Notice Date:	08/16/2019
Start Date:	08/12/2019
Completion Date:	10/31/2019
Initial:	Not reported
Amended:	Not reported
On Hold:	Not reported
Off Hold:	Not reported
Emergency:	Not reported
Site Hours Start:	Not reported
Site Hours End:	Not reported
Sunday:	Not reported
Monday:	Not reported
Tuesday:	Not reported
Wednesday:	Not reported
Thursday:	Not reported
Friday:	Not reported
Saturday:	Not reported
Contractor ID:	Not reported
Phone:	Not reported
Job Site CAS:	Not reported
Project Form Email:	Not reported
Property Owner Name:	Not reported
Property Owner Agent:	Not reported
Property Owner Company:	RHINE DEMOLITION LLC (TACOMA) (ABCN0001511)
Property Owner Address:	Not reported
Property Owner City:	Not reported
Property Owner State:	Not reported
Property Owner Zip4:	Not reported
Property Owner Phone:	Not reported
Job Site Room:	Not reported
Facility Age:	Not reported
Facility Size:	Not reported
Facility Remodel:	Not reported
Facility Demo:	Not reported
Facility Repair:	Not reported
Facility Maint:	Not reported
Removed:	Not reported
Encapsulated:	Not reported
Quantity Sq Ft:	Not reported
Fireproofing:	Not reported
Popcorn Ceiling:	Not reported
CAB:	Not reported
Sheet Vinyl:	Not reported
Asbestos Paper:	Not reported

Map ID  
Direction  
Distance  
Elevation

MAP FINDINGS

Site

Database(s)

EDR ID Number  
EPA ID Number

**SHEA GREENWOOD APARTMENTS (Continued)**

**S123790425**

Boiler Insulation:	Not reported
Duct Paper:	Not reported
VAT:	Not reported
Roofing:	Not reported
Sq Ft Other:	Not reported
Sq Ft Other Text:	Not reported
Quantity Lin Ft:	Not reported
Mag Pipe Insulation:	Not reported
Air Cell Pipe Insulation:	Not reported
Ducting Insulation:	Not reported
Cement Asbestos Pipe:	Not reported
Mudded Pipe Insulation:	Not reported
Duct Tape:	Not reported
Lin Ft Other1:	Not reported
Lin Ft Other1 Text:	Not reported
Lin Ft Other2:	Not reported
Lin Ft Other2 Text:	Not reported
Indoors:	Not reported
Outdoors:	Not reported
Neg Pres Enclosure:	Not reported
Glove Bag:	Not reported
Mini Enclosure:	Not reported
Critical Barriers:	Not reported
Wrap And Cut:	Not reported
Wet Methods:	Not reported
HEPA Vacuum:	Not reported
MANUALMETHODS :	Not reported
Other CM1:	Not reported
Other CM1 Text:	Not reported
Other CM2:	Not reported
Other CM2 Text:	Not reported
Half Mask APR:	Not reported
Full Face APR:	Not reported
PAPR:	Not reported
Type C Continuous:	Not reported
Type C Pressure:	Not reported
Other Resp Pro:	Not reported
Other Resp Pro Text:	Not reported
Comments:	Not reported
Date Time Submitted:	Not reported
Submitter IP Address:	Not reported
Region:	2
UBI:	603071050
Notice type:	Initial
Project Type:	Other Square Footage, Vinyl Asbestos Tile
Supervisor:	Bryson Downs (ABAS00036581) ACTIVE
Supervisor Phone:	Not reported
Certificate Status:	ACTIVE
Name:	Not reported
Address:	320 N 85TH ST.
City,State,Zip:	SEATTLE, WA
Facility Type:	Not reported
Parent ID:	Not reported
Form ID:	145892#12817056
Notice Date:	08/14/2019
Start Date:	08/12/2019

Map ID  
Direction  
Distance  
Elevation

MAP FINDINGS

Site

Database(s)

EDR ID Number  
EPA ID Number

**SHEA GREENWOOD APARTMENTS (Continued)**

**S123790425**

Completion Date:	10/31/2019
Initial:	Not reported
Amended:	Not reported
On Hold:	Not reported
Off Hold:	Not reported
Emergency:	Not reported
Site Hours Start:	Not reported
Site Hours End:	Not reported
Sunday:	Not reported
Monday:	Not reported
Tuesday:	Not reported
Wednesday:	Not reported
Thursday:	Not reported
Friday:	Not reported
Saturday:	Not reported
Contractor ID:	Not reported
Phone:	Not reported
Job Site CAS:	Not reported
Project Form Email:	Not reported
Property Owner Name:	Not reported
Property Owner Agent:	Not reported
Property Owner Company:	RHINE DEMOLITION LLC (TACOMA) (ABCN00001511)
Property Owner Address:	Not reported
Property Owner City:	Not reported
Property Owner State:	Not reported
Property Owner Zip4:	Not reported
Property Owner Phone:	Not reported
Job Site Room:	Not reported
Facility Age:	Not reported
Facility Size:	Not reported
Facility Remodel:	Not reported
Facility Demo:	Not reported
Facility Repair:	Not reported
Facility Maint:	Not reported
Removed:	Not reported
Encapsulated:	Not reported
Quantity Sq Ft:	Not reported
Fireproofing:	Not reported
Popcorn Ceiling:	Not reported
CAB:	Not reported
Sheet Vinyl:	Not reported
Asbestos Paper:	Not reported
Boiler Insulation:	Not reported
Duct Paper:	Not reported
VAT:	Not reported
Roofing:	Not reported
Sq Ft Other:	Not reported
Sq Ft Other Text:	Not reported
Quantity Lin Ft:	Not reported
Mag Pipe Insulation:	Not reported
Air Cell Pipe Insulation:	Not reported
Ducting Insulation:	Not reported
Cement Asbestos Pipe:	Not reported
Mudded Pipe Insulation:	Not reported
Duct Tape:	Not reported
Lin Ft Other1:	Not reported
Lin Ft Other1 Text:	Not reported

Map ID  
Direction  
Distance  
Elevation

MAP FINDINGS

Site

Database(s)

EDR ID Number  
EPA ID Number

**SHEA GREENWOOD APARTMENTS (Continued)**

**S123790425**

Lin Ft Other2:	Not reported
Lin Ft Other2 Text:	Not reported
Indoors:	Not reported
Outdoors:	Not reported
Neg Pres Enclosure:	Not reported
Glove Bag:	Not reported
Mini Enclosure:	Not reported
Critical Barriers:	Not reported
Wrap And Cut:	Not reported
Wet Methods:	Not reported
HEPA Vacuum:	Not reported
MANUALMETHODS :	Not reported
Other CM1:	Not reported
Other CM1 Text:	Not reported
Other CM2:	Not reported
Other CM2 Text:	Not reported
Half Mask APR:	Not reported
Full Face APR:	Not reported
PAPR:	Not reported
Type C Continuous:	Not reported
Type C Pressure:	Not reported
Other Resp Pro:	Not reported
Other Resp Pro Text:	Not reported
Comments:	Not reported
Date Time Submitted:	Not reported
Submitter IP Address:	Not reported
Region:	2
UBI:	603071050
Notice type:	Initial
Project Type:	Other Square Footage, Vinyl Asbestos Tile
Supervisor:	Dennis Staples (ABAS00013400) ACTIVE
Supervisor Phone:	Not reported
Certificate Status:	ACTIVE
Name:	Not reported
Address:	320 N 85TH ST.
City,State,Zip:	SEATTLE, WA
Facility Type:	Not reported
Parent ID:	Not reported
Form ID:	145892#12817056
Notice Date:	07/26/2019
Start Date:	08/12/2019
Completion Date:	10/31/2019
Initial:	Not reported
Amended:	Not reported
On Hold:	Not reported
Off Hold:	Not reported
Emergency:	Not reported
Site Hours Start:	Not reported
Site Hours End:	Not reported
Sunday:	Not reported
Monday:	Not reported
Tuesday:	Not reported
Wednesday:	Not reported
Thursday:	Not reported
Friday:	Not reported
Saturday:	Not reported



Map ID  
Direction  
Distance  
Elevation

MAP FINDINGS

Site

Database(s)

EDR ID Number  
EPA ID Number

**SHEA GREENWOOD APARTMENTS (Continued)**

**S123790425**

Contractor ID:	Not reported
Phone:	Not reported
Job Site CAS:	Not reported
Project Form Email:	Not reported
Property Owner Name:	Not reported
Property Owner Agent:	Not reported
Property Owner Company:	RHINE DEMOLITION LLC (TACOMA) (ABCN00001511)
Property Owner Address:	Not reported
Property Owner City:	Not reported
Property Owner State:	Not reported
Property Owner Zip4:	Not reported
Property Owner Phone:	Not reported
Job Site Room:	Not reported
Facility Age:	Not reported
Facility Size:	Not reported
Facility Remodel:	Not reported
Facility Demo:	Not reported
Facility Repair:	Not reported
Facility Maint:	Not reported
Removed:	Not reported
Encapsulated:	Not reported
Quantity Sq Ft:	Not reported
Fireproofing:	Not reported
Popcorn Ceiling:	Not reported
CAB:	Not reported
Sheet Vinyl:	Not reported
Asbestos Paper:	Not reported
Boiler Insulation:	Not reported
Duct Paper:	Not reported
VAT:	Not reported
Roofing:	Not reported
Sq Ft Other:	Not reported
Sq Ft Other Text:	Not reported
Quantity Lin Ft:	Not reported
Mag Pipe Insulation:	Not reported
Air Cell Pipe Insulation:	Not reported
Ducting Insulation:	Not reported
Cement Asbestos Pipe:	Not reported
Mudded Pipe Insulation:	Not reported
Duct Tape:	Not reported
Lin Ft Other1:	Not reported
Lin Ft Other1 Text:	Not reported
Lin Ft Other2:	Not reported
Lin Ft Other2 Text:	Not reported
Indoors:	Not reported
Outdoors:	Not reported
Neg Pres Enclosure:	Not reported
Glove Bag:	Not reported
Mini Enclosure:	Not reported
Critical Barriers:	Not reported
Wrap And Cut:	Not reported
Wet Methods:	Not reported
HEPA Vacuum:	Not reported
MANUALMETHODS :	Not reported
Other CM1:	Not reported
Other CM1 Text:	Not reported
Other CM2:	Not reported

Map ID  
Direction  
Distance  
Elevation

MAP FINDINGS

Site

Database(s)

EDR ID Number  
EPA ID Number

**SHEA GREENWOOD APARTMENTS (Continued)**

**S123790425**

Other CM2 Text:	Not reported
Half Mask APR:	Not reported
Full Face APR:	Not reported
PAPR:	Not reported
Type C Continuous:	Not reported
Type C Pressure:	Not reported
Other Resp Pro:	Not reported
Other Resp Pro Text:	Not reported
Comments:	Not reported
Date Time Submitted:	Not reported
Submitter IP Address:	Not reported
Region:	2
UBI:	603071050
Notice type:	Initial
Project Type:	Other Square Footage, Vinyl Asbestos Tile
Supervisor:	Dennis Staples (ABAS00013400) ACTIVE
Supervisor Phone:	Not reported
Certificate Status:	ACTIVE
Name:	Not reported
Address:	320 N 85TH ST.
City,State,Zip:	SEATTLE, WA
Facility Type:	Not reported
Parent ID:	Not reported
Form ID:	145892#12817056
Notice Date:	07/16/2019
Start Date:	07/29/2019
Completion Date:	10/31/2019
Initial:	Not reported
Amended:	Not reported
On Hold:	Not reported
Off Hold:	Not reported
Emergency:	Not reported
Site Hours Start:	Not reported
Site Hours End:	Not reported
Sunday:	Not reported
Monday:	Not reported
Tuesday:	Not reported
Wednesday:	Not reported
Thursday:	Not reported
Friday:	Not reported
Saturday:	Not reported
Contractor ID:	Not reported
Phone:	Not reported
Job Site CAS:	Not reported
Project Form Email:	Not reported
Property Owner Name:	Not reported
Property Owner Agent:	Not reported
Property Owner Company:	RHINE DEMOLITION LLC (TACOMA) (ABCN00001511)
Property Owner Address:	Not reported
Property Owner City:	Not reported
Property Owner State:	Not reported
Property Owner Zip4:	Not reported
Property Owner Phone:	Not reported
Job Site Room:	Not reported
Facility Age:	Not reported
Facility Size:	Not reported

Map ID  
Direction  
Distance  
Elevation

MAP FINDINGS

Site

Database(s)

EDR ID Number  
EPA ID Number

**SHEA GREENWOOD APARTMENTS (Continued)**

**S123790425**

Facility Remodel:	Not reported
Facility Demo:	Not reported
Facility Repair:	Not reported
Facility Maint:	Not reported
Removed:	Not reported
Encapsulated:	Not reported
Quantity Sq Ft:	Not reported
Fireproofing:	Not reported
Popcorn Ceiling:	Not reported
CAB:	Not reported
Sheet Vinyl:	Not reported
Asbestos Paper:	Not reported
Boiler Insulation:	Not reported
Duct Paper:	Not reported
VAT:	Not reported
Roofing:	Not reported
Sq Ft Other:	Not reported
Sq Ft Other Text:	Not reported
Quantity Lin Ft:	Not reported
Mag Pipe Insulation:	Not reported
Air Cell Pipe Insulation:	Not reported
Ducting Insulation:	Not reported
Cement Asbestos Pipe:	Not reported
Mudded Pipe Insulation:	Not reported
Duct Tape:	Not reported
Lin Ft Other1:	Not reported
Lin Ft Other1 Text:	Not reported
Lin Ft Other2:	Not reported
Lin Ft Other2 Text:	Not reported
Indoors:	Not reported
Outdoors:	Not reported
Neg Pres Enclosure:	Not reported
Glove Bag:	Not reported
Mini Enclosure:	Not reported
Critical Barriers:	Not reported
Wrap And Cut:	Not reported
Wet Methods:	Not reported
HEPA Vacuum:	Not reported
MANUALMETHODS :	Not reported
Other CM1:	Not reported
Other CM1 Text:	Not reported
Other CM2:	Not reported
Other CM2 Text:	Not reported
Half Mask APR:	Not reported
Full Face APR:	Not reported
PAPR:	Not reported
Type C Continuous:	Not reported
Type C Pressure:	Not reported
Other Resp Pro:	Not reported
Other Resp Pro Text:	Not reported
Comments:	Not reported
Date Time Submitted:	Not reported
Submitter IP Address:	Not reported
Region:	2
UBI:	603071050
Notice type:	Initial
Project Type:	Other Square Footage, Vinyl Asbestos Tile

Map ID  
Direction  
Distance  
Elevation

MAP FINDINGS

Site

Database(s)

EDR ID Number  
EPA ID Number

**SHEA GREENWOOD APARTMENTS (Continued)**

**S123790425**

Supervisor: Dennis Staples (ABAS00013400) ACTIVE  
Supervisor Phone: Not reported  
Certificate Status: ACTIVE

**NPDES:**

Name: SHEA GREENWOOD APARTMENTS  
Address: 320 N 85TH ST  
City,State,Zip: SEATTLE, WA 98103  
Facility Status: Not reported  
Facility Type: Construction SW GP  
Admin Region: Headquarters  
Date Issued: 11/18/2015  
Latitude: Not reported  
Longitude: Not reported  
Permit ID: WAR307899  
Permit Version: Not reported  
Permit Status: Active  
Permit SubStatus: Not reported  
Ecology Contact: Not reported  
WRIA: Not reported  
Permit Expiration Date: 12/31/2020  
Effective Date: 10/22/2019  
Days to Expiration: -262

**F41**  
**North**  
**1/8-1/4**  
**0.135 mi.**  
**711 ft.**

**9039 GREENWOOD**  
**9039 GREENWOOD AVE N**  
**SEATTLE, WA 98103**  
**Site 1 of 2 in cluster F**

**WA ALLSITES** **S121069885**  
**N/A**

**Relative:**  
**Higher**  
**Actual:**  
**287 ft.**

**ALLSITES:**  
Name: 9039 GREENWOOD  
Facility Id: 1708

**F42**  
**North**  
**1/8-1/4**  
**0.154 mi.**  
**811 ft.**

**ARTCRAFT PRINTING CO INC**  
**9041 GREENWOOD AVE N**  
**SEATTLE, WA 98103**  
**Site 2 of 2 in cluster F**

**WA ALLSITES** **1000697029**  
**RCRA NonGen / NLR** **WAD988507018**  
**FINDS**  
**ECHO**  
**CA HAZNET**

**Relative:**  
**Higher**  
**Actual:**  
**292 ft.**

**ALLSITES:**  
Name: ARTCRAFT PRINTING CO INC  
Facility Id: 32126979

**RCRA-LQG:**

Date Form Received by Agency: 2004-01-16 00:00:00.0  
Handler Name: ARTCRAFT PRINTING CO INC  
Handler Address: 9041 GREENWOOD AVE N  
Handler City,State,Zip: SEATTLE, WA 98103  
EPA ID: WAD988507018  
Contact Name: JUDITH GIBSON  
Contact Address: 9041 GREENWOOD AVE N  
Contact City,State,Zip: SEATTLE, WA 98103  
Contact Telephone: 206-783-2222  
Contact Fax: Not reported

Map ID  
 Direction  
 Distance  
 Elevation

MAP FINDINGS

Site

Database(s)

EDR ID Number  
 EPA ID Number

**ARTCRAFT PRINTING CO INC (Continued)**

**1000697029**

Contact Email:	Not reported
Contact Title:	Not reported
EPA Region:	10
Land Type:	Private
Federal Waste Generator Description:	Not a generator, verified
Non-Notifier:	Not reported
Biennial Report Cycle:	Not reported
Accessibility:	Not reported
Active Site Indicator:	Not reported
State District Owner:	WA
State District:	NWRO
Mailing Address:	9041 GREENWOOD AVE N
Mailing City, State, Zip:	SEATTLE, WA 98103
Owner Name:	ARTCRAFT PRINTING CO INC
Owner Type:	Private
Operator Name:	GIBSON, JUDITH J
Operator Type:	Private
Short-Term Generator Activity:	No
Importer Activity:	No
Mixed Waste Generator:	No
Transporter Activity:	No
Transfer Facility Activity:	No
Recycler Activity with Storage:	No
Small Quantity On-Site Burner Exemption:	No
Smelting Melting and Refining Furnace Exemption:	No
Underground Injection Control:	No
Off-Site Waste Receipt:	No
Universal Waste Indicator:	No
Universal Waste Destination Facility:	No
Federal Universal Waste:	No
Active Site Fed-Reg Treatment Storage and Disposal Facility:	Not reported
Active Site Converter Treatment storage and Disposal Facility:	Not reported
Active Site State-Reg Treatment Storage and Disposal Facility:	Not reported
Active Site State-Reg Handler:	---
Federal Facility Indicator:	Not reported
Hazardous Secondary Material Indicator:	NN
Sub-Part K Indicator:	Not reported
Commercial TSD Indicator:	No
Treatment Storage and Disposal Type:	Not reported
2018 GPRA Permit Baseline:	Not on the Baseline
2018 GPRA Renewals Baseline:	Not on the Baseline
Permit Renewals Workload Universe:	Not reported
Permit Workload Universe:	Not reported
Permit Progress Universe:	Not reported
Post-Closure Workload Universe:	Not reported
Closure Workload Universe:	Not reported
202 GPRA Corrective Action Baseline:	No
Corrective Action Workload Universe:	No
Subject to Corrective Action Universe:	No
Non-TSDs Where RCRA CA has Been Imposed Universe:	No
TSDs Potentially Subject to CA Under 3004 (u)/(v) Universe:	No
TSDs Only Subject to CA under Discretionary Auth Universe:	No
Corrective Action Priority Ranking:	No NCAPS ranking
Environmental Control Indicator:	No
Institutional Control Indicator:	No
Human Exposure Controls Indicator:	N/A
Groundwater Controls Indicator:	N/A

Map ID  
Direction  
Distance  
Elevation

MAP FINDINGS

Site

Database(s)

EDR ID Number  
EPA ID Number

**ARTCRAFT PRINTING CO INC (Continued)**

**1000697029**

Operating TSDf Universe:	Not reported
Full Enforcement Universe:	Not reported
Significant Non-Complier Universe:	No
Unaddressed Significant Non-Complier Universe:	No
Addressed Significant Non-Complier Universe:	No
Significant Non-Complier With a Compliance Schedule Universe:	No
Financial Assurance Required:	Not reported
Handler Date of Last Change:	2018-05-10 14:16:23.0
Recognized Trader-Importer:	No
Recognized Trader-Exporter:	No
Importer of Spent Lead Acid Batteries:	No
Exporter of Spent Lead Acid Batteries:	No
Recycler Activity Without Storage:	No
Manifest Broker:	No
Sub-Part P Indicator:	Not reported
<b>Handler - Owner Operator:</b>	
Owner/Operator Indicator:	Operator
Owner/Operator Name:	ARTCRAFT PRINTING CO INC
Legal Status:	Private
Date Became Current:	Not reported
Date Ended Current:	Not reported
Owner/Operator Address:	9041 GREENWOOD AVE N
Owner/Operator City,State,Zip:	SEATTLE, WA 98103
Owner/Operator Telephone:	000-000-0000
Owner/Operator Telephone Ext:	Not reported
Owner/Operator Fax:	Not reported
Owner/Operator Email:	Not reported
Owner/Operator Indicator:	Owner
Owner/Operator Name:	ARTCRAFT PRINTING CO INC
Legal Status:	Private
Date Became Current:	1996-05-03 00:00:00.
Date Ended Current:	Not reported
Owner/Operator Address:	9041 GREENWOOD AVE N
Owner/Operator City,State,Zip:	SEATTLE, WA 98103
Owner/Operator Telephone:	000-000-0000
Owner/Operator Telephone Ext:	Not reported
Owner/Operator Fax:	Not reported
Owner/Operator Email:	Not reported
Owner/Operator Indicator:	Owner
Owner/Operator Name:	ARTCRAFT PRINTING CO INC
Legal Status:	Private
Date Became Current:	Not reported
Date Ended Current:	Not reported
Owner/Operator Address:	9041 GREENWOOD AVE N
Owner/Operator City,State,Zip:	SEATTLE, WA 98103
Owner/Operator Telephone:	000-000-0000
Owner/Operator Telephone Ext:	Not reported
Owner/Operator Fax:	Not reported
Owner/Operator Email:	Not reported
Owner/Operator Indicator:	Owner
Owner/Operator Name:	ARTCRAFT PRINTING CO INC
Legal Status:	Private
Date Became Current:	1996-05-03 00:00:00.
Date Ended Current:	Not reported

Map ID  
Direction  
Distance  
Elevation

MAP FINDINGS

Site

Database(s)

EDR ID Number  
EPA ID Number

**ARTCRAFT PRINTING CO INC (Continued)**

**1000697029**

Owner/Operator Address: 9041 GREENWOOD AVE N  
Owner/Operator City,State,Zip: SEATTLE, WA 98103  
Owner/Operator Telephone: 000-000-0000  
Owner/Operator Telephone Ext: Not reported  
Owner/Operator Fax: Not reported  
Owner/Operator Email: Not reported

Owner/Operator Indicator: Operator  
Owner/Operator Name: ARTCRAFT PRINTING CO INC  
Legal Status: Private  
Date Became Current: Not reported  
Date Ended Current: Not reported  
Owner/Operator Address: 9041 GREENWOOD AVE N  
Owner/Operator City,State,Zip: SEATTLE, WA 98103  
Owner/Operator Telephone: 000-000-0000  
Owner/Operator Telephone Ext: Not reported  
Owner/Operator Fax: Not reported  
Owner/Operator Email: Not reported

Owner/Operator Indicator: Owner  
Owner/Operator Name: ARTCRAFT PRINTING CO INC  
Legal Status: Private  
Date Became Current: Not reported  
Date Ended Current: Not reported  
Owner/Operator Address: 9041 GREENWOOD AVE N  
Owner/Operator City,State,Zip: SEATTLE, WA 98103  
Owner/Operator Telephone: 000-000-0000  
Owner/Operator Telephone Ext: Not reported  
Owner/Operator Fax: Not reported  
Owner/Operator Email: Not reported

Owner/Operator Indicator: Owner  
Owner/Operator Name: ARTCRAFT PRINTING CO INC  
Legal Status: Private  
Date Became Current: 1996-05-03 00:00:00.  
Date Ended Current: Not reported  
Owner/Operator Address: 9041 GREENWOOD AVE N  
Owner/Operator City,State,Zip: SEATTLE, WA 98103  
Owner/Operator Telephone: 000-000-0000  
Owner/Operator Telephone Ext: Not reported  
Owner/Operator Fax: Not reported  
Owner/Operator Email: Not reported

Owner/Operator Indicator: Owner  
Owner/Operator Name: DOUMA, DEAN AND GAIL  
Legal Status: Private  
Date Became Current: Not reported  
Date Ended Current: Not reported  
Owner/Operator Address: 9041 GREENWOOD AVE N  
Owner/Operator City,State,Zip: SEATTLE, WA 98103  
Owner/Operator Telephone: 206-783-2222  
Owner/Operator Telephone Ext: Not reported  
Owner/Operator Fax: Not reported  
Owner/Operator Email: Not reported

Owner/Operator Indicator: Owner  
Owner/Operator Name: ARTCRAFT PRINTING CO INC



Map ID  
Direction  
Distance  
Elevation

MAP FINDINGS

Site

Database(s)

EDR ID Number  
EPA ID Number

**ARTCRAFT PRINTING CO INC (Continued)**

**1000697029**

Legal Status:	Private
Date Became Current:	1996-05-03 00:00:00.
Date Ended Current:	Not reported
Owner/Operator Address:	9041 GREENWOOD AVE N
Owner/Operator City,State,Zip:	SEATTLE, WA 98103
Owner/Operator Telephone:	000-000-0000
Owner/Operator Telephone Ext:	Not reported
Owner/Operator Fax:	Not reported
Owner/Operator Email:	Not reported
Owner/Operator Indicator:	Operator
Owner/Operator Name:	JUDITH G
Legal Status:	Private
Date Became Current:	1900-01-01 00:00:00.
Date Ended Current:	Not reported
Owner/Operator Address:	9041 GREENWOOD AVE N
Owner/Operator City,State,Zip:	SEATTLE, WA 98103-3617
Owner/Operator Telephone:	206-783-2222
Owner/Operator Telephone Ext:	Not reported
Owner/Operator Fax:	Not reported
Owner/Operator Email:	Not reported
Owner/Operator Indicator:	Owner
Owner/Operator Name:	ARTCRAFT PRINTING CO INC
Legal Status:	Private
Date Became Current:	1996-05-03 00:00:00.
Date Ended Current:	Not reported
Owner/Operator Address:	9041 GREENWOOD AVE N
Owner/Operator City,State,Zip:	SEATTLE, WA 98103
Owner/Operator Telephone:	000-000-0000
Owner/Operator Telephone Ext:	Not reported
Owner/Operator Fax:	Not reported
Owner/Operator Email:	Not reported
Owner/Operator Indicator:	Owner
Owner/Operator Name:	ARTCRAFT PRINTING CO INC
Legal Status:	Private
Date Became Current:	Not reported
Date Ended Current:	Not reported
Owner/Operator Address:	9041 GREENWOOD AVE N
Owner/Operator City,State,Zip:	SEATTLE, WA 98103
Owner/Operator Telephone:	000-000-0000
Owner/Operator Telephone Ext:	Not reported
Owner/Operator Fax:	Not reported
Owner/Operator Email:	Not reported
Owner/Operator Indicator:	Owner
Owner/Operator Name:	DOUMA, DEAN AND GAIL
Legal Status:	Private
Date Became Current:	Not reported
Date Ended Current:	Not reported
Owner/Operator Address:	9041 GREENWOOD AVE N
Owner/Operator City,State,Zip:	SEATTLE, WA 98103
Owner/Operator Telephone:	206-783-2222
Owner/Operator Telephone Ext:	Not reported
Owner/Operator Fax:	Not reported
Owner/Operator Email:	Not reported

Map ID  
Direction  
Distance  
Elevation

MAP FINDINGS

Site

Database(s)

EDR ID Number  
EPA ID Number

**ARTCRAFT PRINTING CO INC (Continued)**

**1000697029**

Owner/Operator Indicator: Operator  
Owner/Operator Name: ARTCRAFT PRINTING CO INC  
Legal Status: Private  
Date Became Current: Not reported  
Date Ended Current: Not reported  
Owner/Operator Address: 9041 GREENWOOD AVE N  
Owner/Operator City,State,Zip: SEATTLE, WA 98103-3617  
Owner/Operator Telephone: 000-000-0000  
Owner/Operator Telephone Ext: Not reported  
Owner/Operator Fax: Not reported  
Owner/Operator Email: Not reported

Owner/Operator Indicator: Owner  
Owner/Operator Name: DOUMA, DEAN AND GAIL  
Legal Status: Private  
Date Became Current: Not reported  
Date Ended Current: Not reported  
Owner/Operator Address: 9041 GREENWOOD AVE N  
Owner/Operator City,State,Zip: SEATTLE, WA 98103  
Owner/Operator Telephone: 206-783-2222  
Owner/Operator Telephone Ext: Not reported  
Owner/Operator Fax: Not reported  
Owner/Operator Email: Not reported

Owner/Operator Indicator: Owner  
Owner/Operator Name: ARTCRAFT PRINTING CO INC  
Legal Status: Private  
Date Became Current: 1996-05-03 00:00:00.  
Date Ended Current: Not reported  
Owner/Operator Address: 9041 GREENWOOD AVE N  
Owner/Operator City,State,Zip: SEATTLE, WA 98103  
Owner/Operator Telephone: 000-000-0000  
Owner/Operator Telephone Ext: Not reported  
Owner/Operator Fax: Not reported  
Owner/Operator Email: Not reported

Owner/Operator Indicator: Operator  
Owner/Operator Name: GIBSON, JUDITH J  
Legal Status: Private  
Date Became Current: Not reported  
Date Ended Current: Not reported  
Owner/Operator Address: 9041 GREENWOOD AVE N  
Owner/Operator City,State,Zip: SEATTLE, WA 98103  
Owner/Operator Telephone: 206-783-2222  
Owner/Operator Telephone Ext: Not reported  
Owner/Operator Fax: Not reported  
Owner/Operator Email: Not reported

Owner/Operator Indicator: Operator  
Owner/Operator Name: JUDITH GIBSON  
Legal Status: Private  
Date Became Current: 1900-01-01 00:00:00.  
Date Ended Current: Not reported  
Owner/Operator Address: 9041 GREENWOOD AVE N  
Owner/Operator City,State,Zip: SEATTLE, WA 98103-3617  
Owner/Operator Telephone: Not reported  
Owner/Operator Telephone Ext: Not reported

Map ID  
Direction  
Distance  
Elevation

MAP FINDINGS

Site

Database(s)

EDR ID Number  
EPA ID Number

**ARTCRAFT PRINTING CO INC (Continued)**

**1000697029**

Owner/Operator Fax:	Not reported
Owner/Operator Email:	Not reported
Owner/Operator Indicator:	Operator
Owner/Operator Name:	ARTCRAFT PRINTING CO INC
Legal Status:	Private
Date Became Current:	Not reported
Date Ended Current:	Not reported
Owner/Operator Address:	9041 GREENWOOD AVE N
Owner/Operator City,State,Zip:	SEATTLE, WA 98103
Owner/Operator Telephone:	000-000-0000
Owner/Operator Telephone Ext:	Not reported
Owner/Operator Fax:	Not reported
Owner/Operator Email:	Not reported
Owner/Operator Indicator:	Operator
Owner/Operator Name:	ARTCRAFT PRINTING CO INC
Legal Status:	Private
Date Became Current:	Not reported
Date Ended Current:	Not reported
Owner/Operator Address:	9041 GREENWOOD AVE N
Owner/Operator City,State,Zip:	SEATTLE, WA 98103
Owner/Operator Telephone:	000-000-0000
Owner/Operator Telephone Ext:	Not reported
Owner/Operator Fax:	Not reported
Owner/Operator Email:	Not reported
Owner/Operator Indicator:	Owner
Owner/Operator Name:	ARTCRAFT PRINTING CO INC
Legal Status:	Private
Date Became Current:	1996-05-03 00:00:00.
Date Ended Current:	Not reported
Owner/Operator Address:	9041 GREENWOOD AVE N
Owner/Operator City,State,Zip:	SEATTLE, WA 98103
Owner/Operator Telephone:	000-000-0000
Owner/Operator Telephone Ext:	Not reported
Owner/Operator Fax:	Not reported
Owner/Operator Email:	Not reported
Owner/Operator Indicator:	Operator
Owner/Operator Name:	ARTCRAFT PRINTING CO INC
Legal Status:	Private
Date Became Current:	Not reported
Date Ended Current:	Not reported
Owner/Operator Address:	9041 GREENWOOD AVE N
Owner/Operator City,State,Zip:	SEATTLE, WA 98103
Owner/Operator Telephone:	000-000-0000
Owner/Operator Telephone Ext:	Not reported
Owner/Operator Fax:	Not reported
Owner/Operator Email:	Not reported
Owner/Operator Indicator:	Owner
Owner/Operator Name:	DOUMA, DEAN AND GAIL
Legal Status:	Private
Date Became Current:	Not reported
Date Ended Current:	Not reported
Owner/Operator Address:	9041 GREENWOOD AVE N

Map ID  
Direction  
Distance  
Elevation

MAP FINDINGS

Site

Database(s)

EDR ID Number  
EPA ID Number

**ARTCRAFT PRINTING CO INC (Continued)**

**1000697029**

Owner/Operator City,State,Zip: SEATTLE, WA 98103  
Owner/Operator Telephone: 206-783-2222  
Owner/Operator Telephone Ext: Not reported  
Owner/Operator Fax: Not reported  
Owner/Operator Email: Not reported

Owner/Operator Indicator: Operator  
Owner/Operator Name: GIBSON, JUDITH J  
Legal Status: Private  
Date Became Current: Not reported  
Date Ended Current: Not reported  
Owner/Operator Address: 9041 GREENWOOD AVE N  
Owner/Operator City,State,Zip: SEATTLE, WA 98103  
Owner/Operator Telephone: 206-783-2222  
Owner/Operator Telephone Ext: Not reported  
Owner/Operator Fax: Not reported  
Owner/Operator Email: Not reported

Owner/Operator Indicator: Operator  
Owner/Operator Name: ARTCRAFT PRINTING CO INC  
Legal Status: Private  
Date Became Current: Not reported  
Date Ended Current: Not reported  
Owner/Operator Address: 9041 GREENWOOD AVE N  
Owner/Operator City,State,Zip: SEATTLE, WA 98103  
Owner/Operator Telephone: 000-000-0000  
Owner/Operator Telephone Ext: Not reported  
Owner/Operator Fax: Not reported  
Owner/Operator Email: Not reported

Owner/Operator Indicator: Operator  
Owner/Operator Name: ARTCRAFT PRINTING CO INC  
Legal Status: Private  
Date Became Current: Not reported  
Date Ended Current: Not reported  
Owner/Operator Address: 9041 GREENWOOD AVE N  
Owner/Operator City,State,Zip: SEATTLE, WA 98103  
Owner/Operator Telephone: 000-000-0000  
Owner/Operator Telephone Ext: Not reported  
Owner/Operator Fax: Not reported  
Owner/Operator Email: Not reported

Owner/Operator Indicator: Owner  
Owner/Operator Name: ARTCRAFT PRINTING CO INC  
Legal Status: Private  
Date Became Current: 1996-05-03 00:00:00.  
Date Ended Current: Not reported  
Owner/Operator Address: 9041 GREENWOOD AVE N  
Owner/Operator City,State,Zip: SEATTLE, WA 98103-3617  
Owner/Operator Telephone: Not reported  
Owner/Operator Telephone Ext: Not reported  
Owner/Operator Fax: Not reported  
Owner/Operator Email: Not reported

Owner/Operator Indicator: Owner  
Owner/Operator Name: ARTCRAFT PRINTING CO INC  
Legal Status: Private

Map ID  
Direction  
Distance  
Elevation

MAP FINDINGS

Site

Database(s)

EDR ID Number  
EPA ID Number

**ARTCRAFT PRINTING CO INC (Continued)**

**1000697029**

Date Became Current:	1996-05-03 00:00:00.
Date Ended Current:	Not reported
Owner/Operator Address:	9041 GREENWOOD AVE N
Owner/Operator City,State,Zip:	SEATTLE, WA 98103-3617
Owner/Operator Telephone:	000-000-0000
Owner/Operator Telephone Ext:	Not reported
Owner/Operator Fax:	Not reported
Owner/Operator Email:	Not reported
Owner/Operator Indicator:	Owner
Owner/Operator Name:	ARTCRAFT PRINTING CO INC
Legal Status:	Private
Date Became Current:	1996-05-03 00:00:00.
Date Ended Current:	Not reported
Owner/Operator Address:	9041 GREENWOOD AVE N
Owner/Operator City,State,Zip:	SEATTLE, WA 98103
Owner/Operator Telephone:	000-000-0000
Owner/Operator Telephone Ext:	Not reported
Owner/Operator Fax:	Not reported
Owner/Operator Email:	Not reported
Owner/Operator Indicator:	Operator
Owner/Operator Name:	ARTCRAFT PRINTING CO INC
Legal Status:	Private
Date Became Current:	Not reported
Date Ended Current:	Not reported
Owner/Operator Address:	9041 GREENWOOD AVE N
Owner/Operator City,State,Zip:	SEATTLE, WA 98103
Owner/Operator Telephone:	000-000-0000
Owner/Operator Telephone Ext:	Not reported
Owner/Operator Fax:	Not reported
Owner/Operator Email:	Not reported
Owner/Operator Indicator:	Owner
Owner/Operator Name:	ARTCRAFT PRINTING CO INC
Legal Status:	Private
Date Became Current:	1996-05-03 00:00:00.
Date Ended Current:	Not reported
Owner/Operator Address:	9041 GREENWOOD AVE N
Owner/Operator City,State,Zip:	SEATTLE, WA 98103
Owner/Operator Telephone:	000-000-0000
Owner/Operator Telephone Ext:	Not reported
Owner/Operator Fax:	Not reported
Owner/Operator Email:	Not reported
Owner/Operator Indicator:	Owner
Owner/Operator Name:	DOUMA, DEAN AND GAIL
Legal Status:	Private
Date Became Current:	Not reported
Date Ended Current:	Not reported
Owner/Operator Address:	9041 GREENWOOD AVE N
Owner/Operator City,State,Zip:	SEATTLE, WA 98103
Owner/Operator Telephone:	206-783-2222
Owner/Operator Telephone Ext:	Not reported
Owner/Operator Fax:	Not reported
Owner/Operator Email:	Not reported

Map ID  
Direction  
Distance  
Elevation

MAP FINDINGS

Site

Database(s)

EDR ID Number  
EPA ID Number

**ARTCRAFT PRINTING CO INC (Continued)**

**1000697029**

Owner/Operator Indicator: Owner  
Owner/Operator Name: ARTCRAFT PRINTING CO INC  
Legal Status: Private  
Date Became Current: Not reported  
Date Ended Current: Not reported  
Owner/Operator Address: 9041 GREENWOOD AVE N  
Owner/Operator City,State,Zip: SEATTLE, WA 98103  
Owner/Operator Telephone: 000-000-0000  
Owner/Operator Telephone Ext: Not reported  
Owner/Operator Fax: Not reported  
Owner/Operator Email: Not reported

Owner/Operator Indicator: Owner  
Owner/Operator Name: ARTCRAFT PRINTING CO INC  
Legal Status: Private  
Date Became Current: Not reported  
Date Ended Current: Not reported  
Owner/Operator Address: 9041 GREENWOOD AVE N  
Owner/Operator City,State,Zip: SEATTLE, WA 98103  
Owner/Operator Telephone: 000-000-0000  
Owner/Operator Telephone Ext: Not reported  
Owner/Operator Fax: Not reported  
Owner/Operator Email: Not reported

Owner/Operator Indicator: Owner  
Owner/Operator Name: ARTCRAFT PRINTING CO INC  
Legal Status: Private  
Date Became Current: Not reported  
Date Ended Current: Not reported  
Owner/Operator Address: 9041 GREENWOOD AVE N  
Owner/Operator City,State,Zip: SEATTLE, WA 98103  
Owner/Operator Telephone: 000-000-0000  
Owner/Operator Telephone Ext: Not reported  
Owner/Operator Fax: Not reported  
Owner/Operator Email: Not reported

Owner/Operator Indicator: Owner  
Owner/Operator Name: ARTCRAFT PRINTING CO INC  
Legal Status: Private  
Date Became Current: Not reported  
Date Ended Current: Not reported  
Owner/Operator Address: 9041 GREENWOOD AVE N  
Owner/Operator City,State,Zip: SEATTLE, WA 98103  
Owner/Operator Telephone: 000-000-0000  
Owner/Operator Telephone Ext: Not reported  
Owner/Operator Fax: Not reported  
Owner/Operator Email: Not reported

Owner/Operator Indicator: Owner  
Owner/Operator Name: ARTCRAFT PRINTING CO INC  
Legal Status: Private  
Date Became Current: 1996-05-03 00:00:00.  
Date Ended Current: Not reported  
Owner/Operator Address: 9041 GREENWOOD AVE N  
Owner/Operator City,State,Zip: SEATTLE, WA 98103  
Owner/Operator Telephone: 000-000-0000  
Owner/Operator Telephone Ext: Not reported

Map ID  
Direction  
Distance  
Elevation

MAP FINDINGS

Site

Database(s)

EDR ID Number  
EPA ID Number

**ARTCRAFT PRINTING CO INC (Continued)**

**1000697029**

Owner/Operator Fax: Not reported  
Owner/Operator Email: Not reported

Owner/Operator Indicator: Owner  
Owner/Operator Name: DOUMA, DEAN AND GAIL  
Legal Status: Private  
Date Became Current: Not reported  
Date Ended Current: Not reported  
Owner/Operator Address: 9041 GREENWOOD AVE N  
Owner/Operator City,State,Zip: SEATTLE, WA 98103  
Owner/Operator Telephone: 206-783-2222  
Owner/Operator Telephone Ext: Not reported  
Owner/Operator Fax: Not reported  
Owner/Operator Email: Not reported

Owner/Operator Indicator: Operator  
Owner/Operator Name: ARTCRAFT PRINTING CO INC  
Legal Status: Private  
Date Became Current: Not reported  
Date Ended Current: Not reported  
Owner/Operator Address: 9041 GREENWOOD AVE N  
Owner/Operator City,State,Zip: SEATTLE, WA 98103  
Owner/Operator Telephone: 000-000-0000  
Owner/Operator Telephone Ext: Not reported  
Owner/Operator Fax: Not reported  
Owner/Operator Email: Not reported

**Historic Generators:**

Receive Date: 2004-01-15 00:00:00.0  
Handler Name: ARTCRAFT PRINTING CO INC  
Federal Waste Generator Description: Not a generator, verified  
State District Owner: WA  
Large Quantity Handler of Universal Waste: No  
Recognized Trader Importer: No  
Recognized Trader Exporter: No  
Spent Lead Acid Battery Importer: No  
Spent Lead Acid Battery Exporter: No  
Current Record: No  
Non Storage Recycler Activity: Not reported  
Electronic Manifest Broker: Not reported

Receive Date: 2004-01-15 00:00:00.0  
Handler Name: ARTCRAFT PRINTING CO INC  
Federal Waste Generator Description: Not a generator, verified  
State District Owner: WA  
Large Quantity Handler of Universal Waste: No  
Recognized Trader Importer: No  
Recognized Trader Exporter: No  
Spent Lead Acid Battery Importer: No  
Spent Lead Acid Battery Exporter: No  
Current Record: No  
Non Storage Recycler Activity: Not reported  
Electronic Manifest Broker: Not reported

Receive Date: 2004-01-16 00:00:00.0  
Handler Name: ARTCRAFT PRINTING CO INC  
Federal Waste Generator Description: Not a generator, verified

Map ID  
Direction  
Distance  
Elevation

MAP FINDINGS

Site

Database(s)

EDR ID Number  
EPA ID Number

**ARTCRAFT PRINTING CO INC (Continued)**

**1000697029**

State District Owner:	WA
Large Quantity Handler of Universal Waste:	No
Recognized Trader Importer:	No
Recognized Trader Exporter:	No
Spent Lead Acid Battery Importer:	No
Spent Lead Acid Battery Exporter:	No
Current Record:	Yes
Non Storage Recycler Activity:	Not reported
Electronic Manifest Broker:	Not reported
Receive Date:	1993-12-31 00:00:00.0
Handler Name:	ARTCRAFT PRINTING CO INC
Federal Waste Generator Description:	Conditionally Exempt Small Quantity Generator
State District Owner:	WA
Large Quantity Handler of Universal Waste:	No
Recognized Trader Importer:	No
Recognized Trader Exporter:	No
Spent Lead Acid Battery Importer:	No
Spent Lead Acid Battery Exporter:	No
Current Record:	No
Non Storage Recycler Activity:	Not reported
Electronic Manifest Broker:	Not reported
Receive Date:	1998-02-17 00:00:00.0
Handler Name:	ARTCRAFT PRINTING CO INC
Federal Waste Generator Description:	Conditionally Exempt Small Quantity Generator
State District Owner:	WA
Large Quantity Handler of Universal Waste:	No
Recognized Trader Importer:	No
Recognized Trader Exporter:	No
Spent Lead Acid Battery Importer:	No
Spent Lead Acid Battery Exporter:	No
Current Record:	No
Non Storage Recycler Activity:	Not reported
Electronic Manifest Broker:	Not reported
Receive Date:	1998-02-17 00:00:00.0
Handler Name:	ARTCRAFT PRINTING CO INC
Federal Waste Generator Description:	Conditionally Exempt Small Quantity Generator
State District Owner:	WA
Large Quantity Handler of Universal Waste:	No
Recognized Trader Importer:	No
Recognized Trader Exporter:	No
Spent Lead Acid Battery Importer:	No
Spent Lead Acid Battery Exporter:	No
Current Record:	No
Non Storage Recycler Activity:	Not reported
Electronic Manifest Broker:	Not reported
Receive Date:	1998-02-18 00:00:00.0
Handler Name:	ARTCRAFT PRINTING CO INC
Federal Waste Generator Description:	Not a generator, verified
State District Owner:	WA
Large Quantity Handler of Universal Waste:	No
Recognized Trader Importer:	No
Recognized Trader Exporter:	No
Spent Lead Acid Battery Importer:	No



Map ID  
Direction  
Distance  
Elevation

MAP FINDINGS

Site

Database(s)

EDR ID Number  
EPA ID Number

**ARTCRAFT PRINTING CO INC (Continued)**

**1000697029**

Spent Lead Acid Battery Exporter:	No
Current Record:	No
Non Storage Recycler Activity:	Not reported
Electronic Manifest Broker:	Not reported
Receive Date:	1999-01-11 00:00:00.0
Handler Name:	ARTCRAFT PRINTING CO INC
Federal Waste Generator Description:	Conditionally Exempt Small Quantity Generator
State District Owner:	WA
Large Quantity Handler of Universal Waste:	No
Recognized Trader Importer:	No
Recognized Trader Exporter:	No
Spent Lead Acid Battery Importer:	No
Spent Lead Acid Battery Exporter:	No
Current Record:	No
Non Storage Recycler Activity:	Not reported
Electronic Manifest Broker:	Not reported
Receive Date:	1999-12-10 00:00:00.0
Handler Name:	ARTCRAFT PRINTING CO INC
Federal Waste Generator Description:	Conditionally Exempt Small Quantity Generator
State District Owner:	WA
Large Quantity Handler of Universal Waste:	No
Recognized Trader Importer:	No
Recognized Trader Exporter:	No
Spent Lead Acid Battery Importer:	No
Spent Lead Acid Battery Exporter:	No
Current Record:	No
Non Storage Recycler Activity:	Not reported
Electronic Manifest Broker:	Not reported
Receive Date:	2001-02-26 00:00:00.0
Handler Name:	ARTCRAFT PRINTING CO INC
Federal Waste Generator Description:	Conditionally Exempt Small Quantity Generator
State District Owner:	WA
Large Quantity Handler of Universal Waste:	No
Recognized Trader Importer:	No
Recognized Trader Exporter:	No
Spent Lead Acid Battery Importer:	No
Spent Lead Acid Battery Exporter:	No
Current Record:	No
Non Storage Recycler Activity:	Not reported
Electronic Manifest Broker:	Not reported
Receive Date:	2002-02-21 00:00:00.0
Handler Name:	ARTCRAFT PRINTING CO INC
Federal Waste Generator Description:	Conditionally Exempt Small Quantity Generator
State District Owner:	WA
Large Quantity Handler of Universal Waste:	No
Recognized Trader Importer:	No
Recognized Trader Exporter:	No
Spent Lead Acid Battery Importer:	No
Spent Lead Acid Battery Exporter:	No
Current Record:	No
Non Storage Recycler Activity:	Not reported
Electronic Manifest Broker:	Not reported

Map ID  
Direction  
Distance  
Elevation

MAP FINDINGS

Site

Database(s)

EDR ID Number  
EPA ID Number

**ARTCRAFT PRINTING CO INC (Continued)**

**1000697029**

Receive Date: 2003-02-26 00:00:00.0  
Handler Name: ARTCRAFT PRINTING CO INC  
Federal Waste Generator Description: Conditionally Exempt Small Quantity Generator  
State District Owner: WA  
Large Quantity Handler of Universal Waste: No  
Recognized Trader Importer: No  
Recognized Trader Exporter: No  
Spent Lead Acid Battery Importer: No  
Spent Lead Acid Battery Exporter: No  
Current Record: No  
Non Storage Recycler Activity: Not reported  
Electronic Manifest Broker: Not reported

Receive Date: 2004-01-15 00:00:00.0  
Handler Name: ARTCRAFT PRINTING CO INC  
Federal Waste Generator Description: Conditionally Exempt Small Quantity Generator  
State District Owner: WA  
Large Quantity Handler of Universal Waste: No  
Recognized Trader Importer: No  
Recognized Trader Exporter: No  
Spent Lead Acid Battery Importer: No  
Spent Lead Acid Battery Exporter: No  
Current Record: No  
Non Storage Recycler Activity: Not reported  
Electronic Manifest Broker: Not reported

Receive Date: 2003-12-31 00:00:00.0  
Handler Name: ARTCRAFT PRINTING CO INC  
Federal Waste Generator Description: Not a generator, verified  
State District Owner: WA  
Large Quantity Handler of Universal Waste: No  
Recognized Trader Importer: No  
Recognized Trader Exporter: No  
Spent Lead Acid Battery Importer: No  
Spent Lead Acid Battery Exporter: No  
Current Record: No  
Non Storage Recycler Activity: Not reported  
Electronic Manifest Broker: Not reported

List of NAICS Codes and Descriptions:

NAICS Code: 323112  
NAICS Description: COMMERCIAL FLEXOGRAPHIC PRINTING

Facility Has Received Notices of Violation:

Found Violation: No  
Agency Which Determined Violation: Not reported  
Violation Short Description: Not reported  
Date Violation was Determined: Not reported  
Actual Return to Compliance Date: Not reported  
Return to Compliance Qualifier: Not reported  
Violation Responsible Agency: Not reported  
Scheduled Compliance Date: Not reported  
Enforcement Identifier: Not reported  
Date of Enforcement Action: Not reported  
Enforcement Responsible Agency: Not reported  
Enforcement Docket Number: Not reported

Map ID  
Direction  
Distance  
Elevation

MAP FINDINGS

Site

Database(s)

EDR ID Number  
EPA ID Number

**ARTCRAFT PRINTING CO INC (Continued)**

**1000697029**

Enforcement Attorney: Not reported  
Corrective Action Component: Not reported  
Appeal Initiated Date: Not reported  
Appeal Resolution Date: Not reported  
Disposition Status Date: Not reported  
Disposition Status: Not reported  
Disposition Status Description: Not reported  
Consent/Final Order Sequence Number: Not reported  
Consent/Final Order Respondent Name: Not reported  
Consent/Final Order Lead Agency: Not reported  
Enforcement Type: Not reported  
Enforcement Responsible Person: Not reported  
Enforcement Responsible Sub-Organization: Not reported  
SEP Sequence Number: Not reported  
SEP Expenditure Amount: Not reported  
SEP Scheduled Completion Date: Not reported  
SEP Actual Date: Not reported  
SEP Defaulted Date: Not reported  
SEP Type: Not reported  
SEP Type Description: Not reported  
Proposed Amount: Not reported  
Final Monetary Amount: Not reported  
Paid Amount: Not reported  
Final Count: Not reported  
Final Amount: Not reported

**Evaluation Action Summary:**

Evaluation Date: 1998-01-15 00:00:00.0  
Evaluation Responsible Agency: State  
Found Violation: No  
Evaluation Type Description: COMPLIANCE ASSISTANCE VISIT  
Evaluation Responsible Person Identifier: WASMS  
Evaluation Responsible Sub-Organization: NW  
Actual Return to Compliance Date: Not reported  
Scheduled Compliance Date: Not reported  
Date of Request: Not reported  
Date Response Received: Not reported  
Request Agency: Not reported  
Former Citation: Not reported

**FINDS:**

Registry ID: 110005375931

[Click Here:](#)

**Environmental Interest/Information System:**

Washington Facility / Site Identification System (WA-FSIS) provides a means to query and display data maintained by the Washington Department of Ecology. This system contains key information for each facility/site that is currently, or has been, of interest to the Air Quality, Dam Safety, Hazardous Waste, Toxics Cleanup, and Water Quality Programs.

RCRAInfo is a national information system that supports the Resource Conservation and Recovery Act (RCRA) program through the tracking of events and activities related to facilities that generate, transport, and treat, store, or dispose of hazardous waste. RCRAInfo allows RCRA

Map ID  
Direction  
Distance  
Elevation

MAP FINDINGS

Site

Database(s)

EDR ID Number  
EPA ID Number

**ARTCRAFT PRINTING CO INC (Continued)**

**1000697029**

program staff to track the notification, permit, compliance, and corrective action activities required under RCRA.

HAZARDOUS WASTE BIENNIAL REPORTER

[Click this hyperlink](#) while viewing on your computer to access additional FINDS: detail in the EDR Site Report.

**ECHO:**

Envid: 1000697029  
Registry ID: 110005375931  
DFR URL: <http://echo.epa.gov/detailed-facility-report?fid=110005375931>  
Name: ARTCRAFT PRINTING CO INC  
Address: 9041 GREENWOOD AVE N  
City,State,Zip: SEATTLE, WA 98103

**HAZNET:**

Name: ARTCRAFT PRINTING CO INC  
Address: 9041 GREENWOOD AVE N  
Address 2: Not reported  
City,State,Zip: SEATTLE, WA 981033617  
Contact: JIM HAGAN  
Telephone: 2067832222  
Mailing Name: Not reported  
Mailing Address: 9041 GREENWOOD AVE N  
  
Year: 2002  
Gepaid: WAD988507018  
TSD EPA ID: CAD980884183  
CA Waste Code: 331 - Off-specification, aged or surplus organics  
Disposal Method: D99 - Disposal, Other  
Tons: 0.363

**Additional Info:**

Year: 2002  
Gen EPA ID: WAD988507018  
  
Shipment Date: 20020909  
Creation Date: 1/28/2003 18:31:46  
Receipt Date: 20020930  
Manifest ID: 21807898  
Trans EPA ID: WAH000012450  
Trans Name: Not reported  
Trans 2 EPA ID: MOD095038998  
Trans 2 Name: Not reported  
TSD EPA ID: CAD980884183  
Trans Name: Not reported  
TSD EPA Alt EPA ID: Not reported  
TSD EPA Alt Name: Not reported  
Waste Code Description: 331 - Off-specification, aged, or surplus organics  
RCRA Code: F002  
Meth Code: D99 - Disposal, Other  
Quantity Tons: 0.1815  
Waste Quantity: 55  
Quantity Unit: G  
Additional Code 1: Not reported  
Additional Code 2: Not reported

Map ID  
 Direction  
 Distance  
 Elevation

MAP FINDINGS

Site

Database(s)

EDR ID Number  
 EPA ID Number

**ARTCRAFT PRINTING CO INC (Continued)**

**1000697029**

Additional Code 3:	Not reported
Additional Code 4:	Not reported
Additional Code 5:	Not reported
Shipment Date:	20020416
Creation Date:	7/16/2002 18:30:48
Receipt Date:	20020430
Manifest ID:	21293556
Trans EPA ID:	WAH000012450
Trans Name:	Not reported
Trans 2 EPA ID:	MOD095038998
Trans 2 Name:	Not reported
TSDf EPA ID:	CAD980884183
Trans Name:	Not reported
TSDf Alt EPA ID:	Not reported
TSDf Alt Name:	Not reported
Waste Code Description:	331 - Off-specification, aged, or surplus organics
RCRA Code:	F002
Meth Code:	D99 - Disposal, Other
Quantity Tons:	0.1815
Waste Quantity:	55
Quantity Unit:	G
Additional Code 1:	Not reported
Additional Code 2:	Not reported
Additional Code 3:	Not reported
Additional Code 4:	Not reported
Additional Code 5:	Not reported

**G43**  
**SW**  
**1/8-1/4**  
**0.159 mi.**  
**841 ft.**

**FRED MEYER INC SEATTLE**  
**100 NW 85TH ST**  
**SEATTLE, WA 98117**  
**Site 1 of 2 in cluster G**

**WA UST**  
**WA SWRCY**  
**WA ALLSITES**  
**WA ASBESTOS**

**U001122089**  
**N/A**

**Relative:**  
**Higher**  
**Actual:**  
**268 ft.**

UST:  
 Name: FRED MEYER INC SEATTLE  
 Address: 100 NW 85TH ST  
 City: SEATTLE  
 Zip: 98117  
 Facility ID: 39685893  
 Site Id: 636  
 UBI: Not reported  
 Phone Number: Not reported  
 Decimal Latitude: 47.69043  
 Decimal Longitude: -122.359109

Tank Name: 1  
 Tag Number: Not reported  
 Tank Status: Closed in Place  
 Tank Status Date: 08/06/1996  
 Tank Install Date: 12/31/1964  
 Tank Closure Date: Not reported  
 Capacity Range: 111 TO 1,100 Gallons  
 Tank Permit Expiration Date: Not reported  
 Tank Upgrade Date: Not reported  
 Tank Spill Prevention: Not reported  
 Tank Overfill Prevention: Not reported  
 Tank Material: Not reported

Map ID  
Direction  
Distance  
Elevation

MAP FINDINGS

Site

Database(s)

EDR ID Number  
EPA ID Number

**FRED MEYER INC SEATTLE (Continued)**

**U001122089**

Tank Construction: Not reported  
Tank Tightness Test: Not reported  
Tank Corrosion Protection: Not reported  
Tank Manifold: Not reported  
Tank Release Detection: Not reported  
Tank SFC Type: Not reported  
Pipe Material: Not reported  
Pipe Construction: Not reported  
Pipe Primary Release Detection: Not reported  
Pipe Second Release Detection: Not reported  
Pipe Corrosion Protection: Not reported  
Pipe Pumping System: Not reported  
Responsible Unit: Northwest  
Dispencer/Pump SFC Type: Not reported

**SWRCY:**

Name: BARTELL DRUGS - N 85TH ST.  
Address: 100 N 85TH ST.  
City,State,Zip: SEATTLE, WA 98103  
Phone: 206-784-7600  
Website: <https://www.lightrecycle.org/collection-site-locator/>  
Material Accepted: Light Bulbs - Fluorescent  
Type: Commercial  
Service Type: Dropoff  
Hours: Mon-Fri, 8am-10pm; Sat, 8am-8pm; Sun, 9am-7pm  
Comments: Recycle up to 10 fluorescent lights (CFLs only) per day for FREE.  
Material Category: Household Hazardous Waste  
Organization ID: 1322  
Organization Name: LightRecycle Washington Organization  
Organization Contact: No Longer Tracked  
Organization Email: No Longer Tracked  
E-Cycle: No  
Light Recycle: Yes

Name: BARTELL DRUGS - N 85TH ST.  
Address: 100 N 85TH ST.  
City,State,Zip: SEATTLE, WA 98103  
Phone: 206-784-7600  
Website: <https://www.lightrecycle.org/collection-site-locator/>  
Material Accepted: Light Bulbs - Fluorescent  
Type: Residential  
Service Type: Dropoff  
Hours: Mon-Fri, 8am-10pm; Sat, 8am-8pm; Sun, 9am-7pm  
Comments: Recycle up to 10 fluorescent lights (CFLs only) per day for FREE.  
Material Category: Household Hazardous Waste  
Organization ID: 1322  
Organization Name: LightRecycle Washington Organization  
Organization Contact: No Longer Tracked  
Organization Email: No Longer Tracked  
E-Cycle: No  
Light Recycle: Yes

**ALLSITES:**

Name: FRED MEYER INC 85TH ST SEATTLE  
Facility Id: 39685893

Map ID  
Direction  
Distance  
Elevation

MAP FINDINGS

Site

Database(s)

EDR ID Number  
EPA ID Number

FRED MEYER INC SEATTLE (Continued)

U001122089

ASBESTOS:

Name:	Not reported
Address:	100 NORTH 85TH ST.
City,State,Zip:	SEATTLE, WA
Facility Type:	Not reported
Parent ID:	Not reported
Form ID:	78273##1016Perfo230059
Notice Date:	10/30/2013
Start Date:	03/16/2013
Completion Date:	11/30/2013
Initial:	Not reported
Amended:	Not reported
On Hold:	Not reported
Off Hold:	Not reported
Emergency:	Not reported
Site Hours Start:	Not reported
Site Hours End:	Not reported
Sunday:	Not reported
Monday:	Not reported
Tuesday:	Not reported
Wednesday:	Not reported
Thursday:	Not reported
Friday:	Not reported
Saturday:	Not reported
Contractor ID:	Not reported
Phone:	Not reported
Job Site CAS:	Not reported
Project Form Email:	Not reported
Property Owner Name:	Not reported
Property Owner Agent:	Not reported
Property Owner Company:	PERFORMANCE ABATEMENT SRVC INC (ABCN00001016)
Property Owner Address:	Not reported
Property Owner City:	Not reported
Property Owner State:	Not reported
Property Owner Zip4:	Not reported
Property Owner Phone:	Not reported
Job Site Room:	Not reported
Facility Age:	Not reported
Facility Size:	Not reported
Facility Remodel:	Not reported
Facility Demo:	Not reported
Facility Repair:	Not reported
Facility Maint:	Not reported
Removed:	Not reported
Encapsulated:	Not reported
Quantity Sq Ft:	Not reported
Fireproofing:	Not reported
Popcorn Ceiling:	Not reported
CAB:	Not reported
Sheet Vinyl:	Not reported
Asbestos Paper:	Not reported
Boiler Insulation:	Not reported
Duct Paper:	Not reported
VAT:	Not reported
Roofing:	Not reported
Sq Ft Other:	Not reported
Sq Ft Other Text:	Not reported

Map ID  
Direction  
Distance  
Elevation

MAP FINDINGS

Site

Database(s)

EDR ID Number  
EPA ID Number

FRED MEYER INC SEATTLE (Continued)

U001122089

Quantity Lin Ft:	Not reported
Mag Pipe Insulation:	Not reported
Air Cell Pipe Insulation:	Not reported
Ducting Insulation:	Not reported
Cement Asbestos Pipe:	Not reported
Mudded Pipe Insulation:	Not reported
Duct Tape:	Not reported
Lin Ft Other1:	Not reported
Lin Ft Other1 Text:	Not reported
Lin Ft Other2:	Not reported
Lin Ft Other2 Text:	Not reported
Indoors:	Not reported
Outdoors:	Not reported
Neg Pres Enclosure:	Not reported
Glove Bag:	Not reported
Mini Enclosure:	Not reported
Critical Barriers:	Not reported
Wrap And Cut:	Not reported
Wet Methods:	Not reported
HEPA Vacuum:	Not reported
MANUALMETHODS :	Not reported
Other CM1:	Not reported
Other CM1 Text:	Not reported
Other CM2:	Not reported
Other CM2 Text:	Not reported
Half Mask APR:	Not reported
Full Face APR:	Not reported
PAPR:	Not reported
Type C Continuous:	Not reported
Type C Pressure:	Not reported
Other Resp Pro:	Not reported
Other Resp Pro Text:	Not reported
Comments:	Not reported
Date Time Submitted:	Not reported
Submitter IP Address:	Not reported
Region:	2
UBI:	601018806
Notice type:	Initial
Project Type:	Roofing, Sheet Vinyl, Vinyl Asbestos Tile
Supervisor:	Troy Baker ()
Supervisor Phone:	Not reported
Certificate Status:	ACTIVE
Name:	Not reported
Address:	100 NORTH 85TH ST.
City,State,Zip:	SEATTLE, WA
Facility Type:	Not reported
Parent ID:	Not reported
Form ID:	71226##1016Perfo187528
Notice Date:	05/07/2013
Start Date:	03/16/2013
Completion Date:	05/31/2013
Initial:	Not reported
Amended:	Not reported
On Hold:	Not reported
Off Hold:	Not reported
Emergency:	Not reported



Map ID  
Direction  
Distance  
Elevation

MAP FINDINGS

Site

Database(s)

EDR ID Number  
EPA ID Number

**FRED MEYER INC SEATTLE (Continued)**

**U001122089**

Site Hours Start:	Not reported
Site Hours End:	Not reported
Sunday:	Not reported
Monday:	Not reported
Tuesday:	Not reported
Wednesday:	Not reported
Thursday:	Not reported
Friday:	Not reported
Saturday:	Not reported
Contractor ID:	Not reported
Phone:	Not reported
Job Site CAS:	Not reported
Project Form Email:	Not reported
Property Owner Name:	Not reported
Property Owner Agent:	Not reported
Property Owner Company:	PERFORMANCE ABATEMENT SRVC INC (ABCN00001016)
Property Owner Address:	Not reported
Property Owner City:	Not reported
Property Owner State:	Not reported
Property Owner Zip4:	Not reported
Property Owner Phone:	Not reported
Job Site Room:	Not reported
Facility Age:	Not reported
Facility Size:	Not reported
Facility Remodel:	Not reported
Facility Demo:	Not reported
Facility Repair:	Not reported
Facility Maint:	Not reported
Removed:	Not reported
Encapsulated:	Not reported
Quantity Sq Ft:	Not reported
Fireproofing:	Not reported
Popcorn Ceiling:	Not reported
CAB:	Not reported
Sheet Vinyl:	Not reported
Asbestos Paper:	Not reported
Boiler Insulation:	Not reported
Duct Paper:	Not reported
VAT:	Not reported
Roofing:	Not reported
Sq Ft Other:	Not reported
Sq Ft Other Text:	Not reported
Quantity Lin Ft:	Not reported
Mag Pipe Insulation:	Not reported
Air Cell Pipe Insulation:	Not reported
Ducting Insulation:	Not reported
Cement Asbestos Pipe:	Not reported
Mudded Pipe Insulation:	Not reported
Duct Tape:	Not reported
Lin Ft Other1:	Not reported
Lin Ft Other1 Text:	Not reported
Lin Ft Other2:	Not reported
Lin Ft Other2 Text:	Not reported
Indoors:	Not reported
Outdoors:	Not reported
Neg Pres Enclosure:	Not reported
Glove Bag:	Not reported

Map ID  
Direction  
Distance  
Elevation

MAP FINDINGS

Site

Database(s)

EDR ID Number  
EPA ID Number

**FRED MEYER INC SEATTLE (Continued)**

**U001122089**

Mini Enclosure: Not reported  
Critical Barriers: Not reported  
Wrap And Cut: Not reported  
Wet Methods: Not reported  
HEPA Vacuum: Not reported  
MANUALMETHODS : Not reported  
Other CM1: Not reported  
Other CM1 Text: Not reported  
Other CM2: Not reported  
Other CM2 Text: Not reported  
Half Mask APR: Not reported  
Full Face APR: Not reported  
PAPR: Not reported  
Type C Continuous: Not reported  
Type C Pressure: Not reported  
Other Resp Pro: Not reported  
Other Resp Pro Text: Not reported  
Comments: Not reported  
Date Time Submitted: Not reported  
Submitter IP Address: Not reported  
Region: 2  
UBI: 601018806  
Notice type: Initial  
Project Type: Sheet Vinyl, Vinyl Asbestos Tile  
Supervisor: Troy Baker ()  
Supervisor Phone: Not reported  
Certificate Status: ACTIVE

Name: Not reported  
Address: 100 NORTH 85TH ST.  
City,State,Zip: SEATTLE, WA  
Facility Type: Not reported  
Parent ID: Not reported  
Form ID: 73940##1016Perfo307270  
Notice Date: 07/15/2013  
Start Date: 03/16/2013  
Completion Date: 07/31/2013  
Initial: Not reported  
Amended: Not reported  
On Hold: Not reported  
Off Hold: Not reported  
Emergency: Not reported  
Site Hours Start: Not reported  
Site Hours End: Not reported  
Sunday: Not reported  
Monday: Not reported  
Tuesday: Not reported  
Wednesday: Not reported  
Thursday: Not reported  
Friday: Not reported  
Saturday: Not reported  
Contractor ID: Not reported  
Phone: Not reported  
Job Site CAS: Not reported  
Project Form Email: Not reported  
Property Owner Name: Not reported  
Property Owner Agent: Not reported

Map ID  
Direction  
Distance  
Elevation

MAP FINDINGS

Site

Database(s)

EDR ID Number  
EPA ID Number

**FRED MEYER INC SEATTLE (Continued)**

**U001122089**

Property Owner Company:	PERFORMANCE ABATEMENT SRVC INC (ABCN00001016)
Property Owner Address:	Not reported
Property Owner City:	Not reported
Property Owner State:	Not reported
Property Owner Zip4:	Not reported
Property Owner Phone:	Not reported
Job Site Room:	Not reported
Facility Age:	Not reported
Facility Size:	Not reported
Facility Remodel:	Not reported
Facility Demo:	Not reported
Facility Repair:	Not reported
Facility Maint:	Not reported
Removed:	Not reported
Encapsulated:	Not reported
Quantity Sq Ft:	Not reported
Fireproofing:	Not reported
Popcorn Ceiling:	Not reported
CAB:	Not reported
Sheet Vinyl:	Not reported
Asbestos Paper:	Not reported
Boiler Insulation:	Not reported
Duct Paper:	Not reported
VAT:	Not reported
Roofing:	Not reported
Sq Ft Other:	Not reported
Sq Ft Other Text:	Not reported
Quantity Lin Ft:	Not reported
Mag Pipe Insulation:	Not reported
Air Cell Pipe Insulation:	Not reported
Ducting Insulation:	Not reported
Cement Asbestos Pipe:	Not reported
Mudded Pipe Insulation:	Not reported
Duct Tape:	Not reported
Lin Ft Other1:	Not reported
Lin Ft Other1 Text:	Not reported
Lin Ft Other2:	Not reported
Lin Ft Other2 Text:	Not reported
Indoors:	Not reported
Outdoors:	Not reported
Neg Pres Enclosure:	Not reported
Glove Bag:	Not reported
Mini Enclosure:	Not reported
Critical Barriers:	Not reported
Wrap And Cut:	Not reported
Wet Methods:	Not reported
HEPA Vacuum:	Not reported
MANUALMETHODS :	Not reported
Other CM1:	Not reported
Other CM1 Text:	Not reported
Other CM2:	Not reported
Other CM2 Text:	Not reported
Half Mask APR:	Not reported
Full Face APR:	Not reported
PAPR:	Not reported
Type C Continuous:	Not reported
Type C Pressure:	Not reported

Map ID  
Direction  
Distance  
Elevation

MAP FINDINGS

Site

Database(s)

EDR ID Number  
EPA ID Number

**FRED MEYER INC SEATTLE (Continued)**

**U001122089**

Other Resp Pro:	Not reported
Other Resp Pro Text:	Not reported
Comments:	Not reported
Date Time Submitted:	Not reported
Submitter IP Address:	Not reported
Region:	2
UBI:	601018806
Notice type:	Initial
Project Type:	Roofing, Sheet Vinyl, Vinyl Asbestos Tile
Supervisor:	Troy Baker ()
Supervisor Phone:	Not reported
Certificate Status:	ACTIVE
Name:	Not reported
Address:	100 NORTH 85TH ST.
City,State,Zip:	SEATTLE, WA
Facility Type:	Not reported
Parent ID:	Not reported
Form ID:	78555##1016Perfo601136
Notice Date:	11/07/2013
Start Date:	03/16/2013
Completion Date:	11/30/2013
Initial:	Not reported
Amended:	Not reported
On Hold:	Not reported
Off Hold:	Not reported
Emergency:	Not reported
Site Hours Start:	Not reported
Site Hours End:	Not reported
Sunday:	Not reported
Monday:	Not reported
Tuesday:	Not reported
Wednesday:	Not reported
Thursday:	Not reported
Friday:	Not reported
Saturday:	Not reported
Contractor ID:	Not reported
Phone:	Not reported
Job Site CAS:	Not reported
Project Form Email:	Not reported
Property Owner Name:	Not reported
Property Owner Agent:	Not reported
Property Owner Company:	PERFORMANCE ABATEMENT SRVC INC (ABCN00001016)
Property Owner Address:	Not reported
Property Owner City:	Not reported
Property Owner State:	Not reported
Property Owner Zip4:	Not reported
Property Owner Phone:	Not reported
Job Site Room:	Not reported
Facility Age:	Not reported
Facility Size:	Not reported
Facility Remodel:	Not reported
Facility Demo:	Not reported
Facility Repair:	Not reported
Facility Maint:	Not reported
Removed:	Not reported
Encapsulated:	Not reported

Map ID  
Direction  
Distance  
Elevation

MAP FINDINGS

Site

Database(s)

EDR ID Number  
EPA ID Number

**FRED MEYER INC SEATTLE (Continued)**

**U001122089**

Quantity Sq Ft:	Not reported
Fireproofing:	Not reported
Popcorn Ceiling:	Not reported
CAB:	Not reported
Sheet Vinyl:	Not reported
Asbestos Paper:	Not reported
Boiler Insulation:	Not reported
Duct Paper:	Not reported
VAT:	Not reported
Roofing:	Not reported
Sq Ft Other:	Not reported
Sq Ft Other Text:	Not reported
Quantity Lin Ft:	Not reported
Mag Pipe Insulation:	Not reported
Air Cell Pipe Insulation:	Not reported
Ducting Insulation:	Not reported
Cement Asbestos Pipe:	Not reported
Mudded Pipe Insulation:	Not reported
Duct Tape:	Not reported
Lin Ft Other1:	Not reported
Lin Ft Other1 Text:	Not reported
Lin Ft Other2:	Not reported
Lin Ft Other2 Text:	Not reported
Indoors:	Not reported
Outdoors:	Not reported
Neg Pres Enclosure:	Not reported
Glove Bag:	Not reported
Mini Enclosure:	Not reported
Critical Barriers:	Not reported
Wrap And Cut:	Not reported
Wet Methods:	Not reported
HEPA Vacuum:	Not reported
MANUALMETHODS :	Not reported
Other CM1:	Not reported
Other CM1 Text:	Not reported
Other CM2:	Not reported
Other CM2 Text:	Not reported
Half Mask APR:	Not reported
Full Face APR:	Not reported
PAPR:	Not reported
Type C Continuous:	Not reported
Type C Pressure:	Not reported
Other Resp Pro:	Not reported
Other Resp Pro Text:	Not reported
Comments:	Not reported
Date Time Submitted:	Not reported
Submitter IP Address:	Not reported
Region:	2
UBI:	601018806
Notice type:	Initial
Project Type:	Roofing, Sheet Vinyl, Vinyl Asbestos Tile
Supervisor:	Troy Baker ()
Supervisor Phone:	Not reported
Certificate Status:	ACTIVE
Name:	Not reported
Address:	100 NORTH 85TH ST.

Map ID  
Direction  
Distance  
Elevation

MAP FINDINGS

Site

Database(s)

EDR ID Number  
EPA ID Number

**FRED MEYER INC SEATTLE (Continued)**

**U001122089**

City,State,Zip:	SEATTLE, WA
Facility Type:	Not reported
Parent ID:	Not reported
Form ID:	75934##1016Perfo828037
Notice Date:	08/29/2013
Start Date:	03/16/2013
Completion Date:	09/30/2013
Initial:	Not reported
Amended:	Not reported
On Hold:	Not reported
Off Hold:	Not reported
Emergency:	Not reported
Site Hours Start:	Not reported
Site Hours End:	Not reported
Sunday:	Not reported
Monday:	Not reported
Tuesday:	Not reported
Wednesday:	Not reported
Thursday:	Not reported
Friday:	Not reported
Saturday:	Not reported
Contractor ID:	Not reported
Phone:	Not reported
Job Site CAS:	Not reported
Project Form Email:	Not reported
Property Owner Name:	Not reported
Property Owner Agent:	Not reported
Property Owner Company:	PERFORMANCE ABATEMENT SRVC INC (ABCN00001016)
Property Owner Address:	Not reported
Property Owner City:	Not reported
Property Owner State:	Not reported
Property Owner Zip4:	Not reported
Property Owner Phone:	Not reported
Job Site Room:	Not reported
Facility Age:	Not reported
Facility Size:	Not reported
Facility Remodel:	Not reported
Facility Demo:	Not reported
Facility Repair:	Not reported
Facility Maint:	Not reported
Removed:	Not reported
Encapsulated:	Not reported
Quantity Sq Ft:	Not reported
Fireproofing:	Not reported
Popcorn Ceiling:	Not reported
CAB:	Not reported
Sheet Vinyl:	Not reported
Asbestos Paper:	Not reported
Boiler Insulation:	Not reported
Duct Paper:	Not reported
VAT:	Not reported
Roofing:	Not reported
Sq Ft Other:	Not reported
Sq Ft Other Text:	Not reported
Quantity Lin Ft:	Not reported
Mag Pipe Insulation:	Not reported
Air Cell Pipe Insulation:	Not reported

Map ID  
Direction  
Distance  
Elevation

MAP FINDINGS

Site

Database(s)

EDR ID Number  
EPA ID Number

**FRED MEYER INC SEATTLE (Continued)**

**U001122089**

Ducting Insulation:	Not reported
Cement Asbestos Pipe:	Not reported
Mudded Pipe Insulation:	Not reported
Duct Tape:	Not reported
Lin Ft Other1:	Not reported
Lin Ft Other1 Text:	Not reported
Lin Ft Other2:	Not reported
Lin Ft Other2 Text:	Not reported
Indoors:	Not reported
Outdoors:	Not reported
Neg Pres Enclosure:	Not reported
Glove Bag:	Not reported
Mini Enclosure:	Not reported
Critical Barriers:	Not reported
Wrap And Cut:	Not reported
Wet Methods:	Not reported
HEPA Vacuum:	Not reported
MANUALMETHODS :	Not reported
Other CM1:	Not reported
Other CM1 Text:	Not reported
Other CM2:	Not reported
Other CM2 Text:	Not reported
Half Mask APR:	Not reported
Full Face APR:	Not reported
PAPR:	Not reported
Type C Continuous:	Not reported
Type C Pressure:	Not reported
Other Resp Pro:	Not reported
Other Resp Pro Text:	Not reported
Comments:	Not reported
Date Time Submitted:	Not reported
Submitter IP Address:	Not reported
Region:	2
UBI:	601018806
Notice type:	Initial
Project Type:	Roofing, Sheet Vinyl, Vinyl Asbestos Tile
Supervisor:	Troy Baker ()
Supervisor Phone:	Not reported
Certificate Status:	ACTIVE
Name:	Not reported
Address:	100 NORTH 85TH ST.
City,State,Zip:	SEATTLE, WA
Facility Type:	Not reported
Parent ID:	Not reported
Form ID:	71070##1016Perfo992283
Notice Date:	05/02/2013
Start Date:	03/16/2013
Completion Date:	05/31/2013
Initial:	Not reported
Amended:	Not reported
On Hold:	Not reported
Off Hold:	Not reported
Emergency:	Not reported
Site Hours Start:	Not reported
Site Hours End:	Not reported
Sunday:	Not reported

Map ID  
Direction  
Distance  
Elevation

MAP FINDINGS

Site

Database(s)

EDR ID Number  
EPA ID Number

**FRED MEYER INC SEATTLE (Continued)**

**U001122089**

Monday:	Not reported
Tuesday:	Not reported
Wednesday:	Not reported
Thursday:	Not reported
Friday:	Not reported
Saturday:	Not reported
Contractor ID:	Not reported
Phone:	Not reported
Job Site CAS:	Not reported
Project Form Email:	Not reported
Property Owner Name:	Not reported
Property Owner Agent:	Not reported
Property Owner Company:	PERFORMANCE ABATEMENT SRVC INC (ABCN00001016)
Property Owner Address:	Not reported
Property Owner City:	Not reported
Property Owner State:	Not reported
Property Owner Zip4:	Not reported
Property Owner Phone:	Not reported
Job Site Room:	Not reported
Facility Age:	Not reported
Facility Size:	Not reported
Facility Remodel:	Not reported
Facility Demo:	Not reported
Facility Repair:	Not reported
Facility Maint:	Not reported
Removed:	Not reported
Encapsulated:	Not reported
Quantity Sq Ft:	Not reported
Fireproofing:	Not reported
Popcorn Ceiling:	Not reported
CAB:	Not reported
Sheet Vinyl:	Not reported
Asbestos Paper:	Not reported
Boiler Insulation:	Not reported
Duct Paper:	Not reported
VAT:	Not reported
Roofing:	Not reported
Sq Ft Other:	Not reported
Sq Ft Other Text:	Not reported
Quantity Lin Ft:	Not reported
Mag Pipe Insulation:	Not reported
Air Cell Pipe Insulation:	Not reported
Ducting Insulation:	Not reported
Cement Asbestos Pipe:	Not reported
Mudded Pipe Insulation:	Not reported
Duct Tape:	Not reported
Lin Ft Other1:	Not reported
Lin Ft Other1 Text:	Not reported
Lin Ft Other2:	Not reported
Lin Ft Other2 Text:	Not reported
Indoors:	Not reported
Outdoors:	Not reported
Neg Pres Enclosure:	Not reported
Glove Bag:	Not reported
Mini Enclosure:	Not reported
Critical Barriers:	Not reported
Wrap And Cut:	Not reported



Map ID  
Direction  
Distance  
Elevation

MAP FINDINGS

Site

Database(s)

EDR ID Number  
EPA ID Number

**FRED MEYER INC SEATTLE (Continued)**

**U001122089**

Wet Methods:	Not reported
HEPA Vacuum:	Not reported
MANUALMETHODS :	Not reported
Other CM1:	Not reported
Other CM1 Text:	Not reported
Other CM2:	Not reported
Other CM2 Text:	Not reported
Half Mask APR:	Not reported
Full Face APR:	Not reported
PAPR:	Not reported
Type C Continuous:	Not reported
Type C Pressure:	Not reported
Other Resp Pro:	Not reported
Other Resp Pro Text:	Not reported
Comments:	Not reported
Date Time Submitted:	Not reported
Submitter IP Address:	Not reported
Region:	2
UBI:	601018806
Notice type:	Initial
Project Type:	Sheet Vinyl, Vinyl Asbestos Tile
Supervisor:	Troy Baker ()
Supervisor Phone:	Not reported
Certificate Status:	ACTIVE
Name:	Not reported
Address:	100 NORTH 85TH ST.
City,State,Zip:	SEATTLE, WA
Facility Type:	Not reported
Parent ID:	Not reported
Form ID:	70768##1016Perfo903053
Notice Date:	04/24/2013
Start Date:	03/16/2013
Completion Date:	05/31/2013
Initial:	Not reported
Amended:	Not reported
On Hold:	Not reported
Off Hold:	Not reported
Emergency:	Not reported
Site Hours Start:	Not reported
Site Hours End:	Not reported
Sunday:	Not reported
Monday:	Not reported
Tuesday:	Not reported
Wednesday:	Not reported
Thursday:	Not reported
Friday:	Not reported
Saturday:	Not reported
Contractor ID:	Not reported
Phone:	Not reported
Job Site CAS:	Not reported
Project Form Email:	Not reported
Property Owner Name:	Not reported
Property Owner Agent:	Not reported
Property Owner Company:	PERFORMANCE ABATEMENT SRVC INC (ABCN00001016)
Property Owner Address:	Not reported
Property Owner City:	Not reported

Map ID  
Direction  
Distance  
Elevation

MAP FINDINGS

Site

Database(s)

EDR ID Number  
EPA ID Number

**FRED MEYER INC SEATTLE (Continued)**

**U001122089**

Property Owner State:	Not reported
Property Owner Zip4:	Not reported
Property Owner Phone:	Not reported
Job Site Room:	Not reported
Facility Age:	Not reported
Facility Size:	Not reported
Facility Remodel:	Not reported
Facility Demo:	Not reported
Facility Repair:	Not reported
Facility Maint:	Not reported
Removed:	Not reported
Encapsulated:	Not reported
Quantity Sq Ft:	Not reported
Fireproofing:	Not reported
Popcorn Ceiling:	Not reported
CAB:	Not reported
Sheet Vinyl:	Not reported
Asbestos Paper:	Not reported
Boiler Insulation:	Not reported
Duct Paper:	Not reported
VAT:	Not reported
Roofing:	Not reported
Sq Ft Other:	Not reported
Sq Ft Other Text:	Not reported
Quantity Lin Ft:	Not reported
Mag Pipe Insulation:	Not reported
Air Cell Pipe Insulation:	Not reported
Ducting Insulation:	Not reported
Cement Asbestos Pipe:	Not reported
Mudded Pipe Insulation:	Not reported
Duct Tape:	Not reported
Lin Ft Other1:	Not reported
Lin Ft Other1 Text:	Not reported
Lin Ft Other2:	Not reported
Lin Ft Other2 Text:	Not reported
Indoors:	Not reported
Outdoors:	Not reported
Neg Pres Enclosure:	Not reported
Glove Bag:	Not reported
Mini Enclosure:	Not reported
Critical Barriers:	Not reported
Wrap And Cut:	Not reported
Wet Methods:	Not reported
HEPA Vacuum:	Not reported
MANUALMETHODS :	Not reported
Other CM1:	Not reported
Other CM1 Text:	Not reported
Other CM2:	Not reported
Other CM2 Text:	Not reported
Half Mask APR:	Not reported
Full Face APR:	Not reported
PAPR:	Not reported
Type C Continuous:	Not reported
Type C Pressure:	Not reported
Other Resp Pro:	Not reported
Other Resp Pro Text:	Not reported
Comments:	Not reported

Map ID  
Direction  
Distance  
Elevation

MAP FINDINGS

Site

Database(s)

EDR ID Number  
EPA ID Number

**FRED MEYER INC SEATTLE (Continued)**

**U001122089**

Date Time Submitted:	Not reported
Submitter IP Address:	Not reported
Region:	2
UBI:	601018806
Notice type:	Initial
Project Type:	Sheet Vinyl, Vinyl Asbestos Tile
Supervisor:	Troy Baker ()
Supervisor Phone:	Not reported
Certificate Status:	ACTIVE
Name:	Not reported
Address:	100 NORTH 85TH ST.
City,State,Zip:	SEATTLE, WA
Facility Type:	Not reported
Parent ID:	Not reported
Form ID:	70769##1016Perfo903053
Notice Date:	04/24/2013
Start Date:	03/16/2013
Completion Date:	05/31/2013
Initial:	Not reported
Amended:	Not reported
On Hold:	Not reported
Off Hold:	Not reported
Emergency:	Not reported
Site Hours Start:	Not reported
Site Hours End:	Not reported
Sunday:	Not reported
Monday:	Not reported
Tuesday:	Not reported
Wednesday:	Not reported
Thursday:	Not reported
Friday:	Not reported
Saturday:	Not reported
Contractor ID:	Not reported
Phone:	Not reported
Job Site CAS:	Not reported
Project Form Email:	Not reported
Property Owner Name:	Not reported
Property Owner Agent:	Not reported
Property Owner Company:	PERFORMANCE ABATEMENT SRVC INC (ABCN00001016)
Property Owner Address:	Not reported
Property Owner City:	Not reported
Property Owner State:	Not reported
Property Owner Zip4:	Not reported
Property Owner Phone:	Not reported
Job Site Room:	Not reported
Facility Age:	Not reported
Facility Size:	Not reported
Facility Remodel:	Not reported
Facility Demo:	Not reported
Facility Repair:	Not reported
Facility Maint:	Not reported
Removed:	Not reported
Encapsulated:	Not reported
Quantity Sq Ft:	Not reported
Fireproofing:	Not reported
Popcorn Ceiling:	Not reported

Map ID  
Direction  
Distance  
Elevation

MAP FINDINGS

Site

Database(s)

EDR ID Number  
EPA ID Number

FRED MEYER INC SEATTLE (Continued)

U001122089

CAB:	Not reported
Sheet Vinyl:	Not reported
Asbestos Paper:	Not reported
Boiler Insulation:	Not reported
Duct Paper:	Not reported
VAT:	Not reported
Roofing:	Not reported
Sq Ft Other:	Not reported
Sq Ft Other Text:	Not reported
Quantity Lin Ft:	Not reported
Mag Pipe Insulation:	Not reported
Air Cell Pipe Insulation:	Not reported
Ducting Insulation:	Not reported
Cement Asbestos Pipe:	Not reported
Mudded Pipe Insulation:	Not reported
Duct Tape:	Not reported
Lin Ft Other1:	Not reported
Lin Ft Other1 Text:	Not reported
Lin Ft Other2:	Not reported
Lin Ft Other2 Text:	Not reported
Indoors:	Not reported
Outdoors:	Not reported
Neg Pres Enclosure:	Not reported
Glove Bag:	Not reported
Mini Enclosure:	Not reported
Critical Barriers:	Not reported
Wrap And Cut:	Not reported
Wet Methods:	Not reported
HEPA Vacuum:	Not reported
MANUALMETHODS :	Not reported
Other CM1:	Not reported
Other CM1 Text:	Not reported
Other CM2:	Not reported
Other CM2 Text:	Not reported
Half Mask APR:	Not reported
Full Face APR:	Not reported
PAPR:	Not reported
Type C Continuous:	Not reported
Type C Pressure:	Not reported
Other Resp Pro:	Not reported
Other Resp Pro Text:	Not reported
Comments:	Not reported
Date Time Submitted:	Not reported
Submitter IP Address:	Not reported
Region:	2
UBI:	601018806
Notice type:	Initial
Project Type:	Sheet Vinyl, Vinyl Asbestos Tile
Supervisor:	Troy Baker ()
Supervisor Phone:	Not reported
Certificate Status:	ACTIVE
Name:	Not reported
Address:	100 NORTH 85TH ST.
City,State,Zip:	SEATTLE, WA
Facility Type:	Not reported
Parent ID:	Not reported

Map ID  
Direction  
Distance  
Elevation

MAP FINDINGS

Site

Database(s)

EDR ID Number  
EPA ID Number

**FRED MEYER INC SEATTLE (Continued)**

**U001122089**

Form ID:	73001##1016Perfo675282
Notice Date:	06/20/2013
Start Date:	03/16/2013
Completion Date:	07/31/2013
Initial:	Not reported
Amended:	Not reported
On Hold:	Not reported
Off Hold:	Not reported
Emergency:	Not reported
Site Hours Start:	Not reported
Site Hours End:	Not reported
Sunday:	Not reported
Monday:	Not reported
Tuesday:	Not reported
Wednesday:	Not reported
Thursday:	Not reported
Friday:	Not reported
Saturday:	Not reported
Contractor ID:	Not reported
Phone:	Not reported
Job Site CAS:	Not reported
Project Form Email:	Not reported
Property Owner Name:	Not reported
Property Owner Agent:	Not reported
Property Owner Company:	PERFORMANCE ABATEMENT SRVC INC (ABCN00001016)
Property Owner Address:	Not reported
Property Owner City:	Not reported
Property Owner State:	Not reported
Property Owner Zip4:	Not reported
Property Owner Phone:	Not reported
Job Site Room:	Not reported
Facility Age:	Not reported
Facility Size:	Not reported
Facility Remodel:	Not reported
Facility Demo:	Not reported
Facility Repair:	Not reported
Facility Maint:	Not reported
Removed:	Not reported
Encapsulated:	Not reported
Quantity Sq Ft:	Not reported
Fireproofing:	Not reported
Popcorn Ceiling:	Not reported
CAB:	Not reported
Sheet Vinyl:	Not reported
Asbestos Paper:	Not reported
Boiler Insulation:	Not reported
Duct Paper:	Not reported
VAT:	Not reported
Roofing:	Not reported
Sq Ft Other:	Not reported
Sq Ft Other Text:	Not reported
Quantity Lin Ft:	Not reported
Mag Pipe Insulation:	Not reported
Air Cell Pipe Insulation:	Not reported
Ducting Insulation:	Not reported
Cement Asbestos Pipe:	Not reported
Mudded Pipe Insulation:	Not reported

Map ID  
Direction  
Distance  
Elevation

MAP FINDINGS

Site

Database(s)

EDR ID Number  
EPA ID Number

**FRED MEYER INC SEATTLE (Continued)**

**U001122089**

Duct Tape:	Not reported
Lin Ft Other1:	Not reported
Lin Ft Other1 Text:	Not reported
Lin Ft Other2:	Not reported
Lin Ft Other2 Text:	Not reported
Indoors:	Not reported
Outdoors:	Not reported
Neg Pres Enclosure:	Not reported
Glove Bag:	Not reported
Mini Enclosure:	Not reported
Critical Barriers:	Not reported
Wrap And Cut:	Not reported
Wet Methods:	Not reported
HEPA Vacuum:	Not reported
MANUALMETHODS :	Not reported
Other CM1:	Not reported
Other CM1 Text:	Not reported
Other CM2:	Not reported
Other CM2 Text:	Not reported
Half Mask APR:	Not reported
Full Face APR:	Not reported
PAPR:	Not reported
Type C Continuous:	Not reported
Type C Pressure:	Not reported
Other Resp Pro:	Not reported
Other Resp Pro Text:	Not reported
Comments:	Not reported
Date Time Submitted:	Not reported
Submitter IP Address:	Not reported
Region:	2
UBI:	601018806
Notice type:	Initial
Project Type:	Sheet Vinyl, Vinyl Asbestos Tile
Supervisor:	Troy Baker ()
Supervisor Phone:	Not reported
Certificate Status:	ACTIVE
Name:	Not reported
Address:	100 NORTH 85TH ST.
City,State,Zip:	SEATTLE, WA
Facility Type:	Not reported
Parent ID:	Not reported
Form ID:	72961##1016Perfo880969
Notice Date:	06/19/2013
Start Date:	03/16/2013
Completion Date:	07/31/2013
Initial:	Not reported
Amended:	Not reported
On Hold:	Not reported
Off Hold:	Not reported
Emergency:	Not reported
Site Hours Start:	Not reported
Site Hours End:	Not reported
Sunday:	Not reported
Monday:	Not reported
Tuesday:	Not reported
Wednesday:	Not reported

Map ID  
Direction  
Distance  
Elevation

MAP FINDINGS

Site

Database(s)

EDR ID Number  
EPA ID Number

**FRED MEYER INC SEATTLE (Continued)**

**U001122089**

Thursday:	Not reported
Friday:	Not reported
Saturday:	Not reported
Contractor ID:	Not reported
Phone:	Not reported
Job Site CAS:	Not reported
Project Form Email:	Not reported
Property Owner Name:	Not reported
Property Owner Agent:	Not reported
Property Owner Company:	PERFORMANCE ABATEMENT SRVC INC (ABCN00001016)
Property Owner Address:	Not reported
Property Owner City:	Not reported
Property Owner State:	Not reported
Property Owner Zip4:	Not reported
Property Owner Phone:	Not reported
Job Site Room:	Not reported
Facility Age:	Not reported
Facility Size:	Not reported
Facility Remodel:	Not reported
Facility Demo:	Not reported
Facility Repair:	Not reported
Facility Maint:	Not reported
Removed:	Not reported
Encapsulated:	Not reported
Quantity Sq Ft:	Not reported
Fireproofing:	Not reported
Popcorn Ceiling:	Not reported
CAB:	Not reported
Sheet Vinyl:	Not reported
Asbestos Paper:	Not reported
Boiler Insulation:	Not reported
Duct Paper:	Not reported
VAT:	Not reported
Roofing:	Not reported
Sq Ft Other:	Not reported
Sq Ft Other Text:	Not reported
Quantity Lin Ft:	Not reported
Mag Pipe Insulation:	Not reported
Air Cell Pipe Insulation:	Not reported
Ducting Insulation:	Not reported
Cement Asbestos Pipe:	Not reported
Mudded Pipe Insulation:	Not reported
Duct Tape:	Not reported
Lin Ft Other1:	Not reported
Lin Ft Other1 Text:	Not reported
Lin Ft Other2:	Not reported
Lin Ft Other2 Text:	Not reported
Indoors:	Not reported
Outdoors:	Not reported
Neg Pres Enclosure:	Not reported
Glove Bag:	Not reported
Mini Enclosure:	Not reported
Critical Barriers:	Not reported
Wrap And Cut:	Not reported
Wet Methods:	Not reported
HEPA Vacuum:	Not reported
MANUALMETHODS :	Not reported

Map ID  
Direction  
Distance  
Elevation

MAP FINDINGS

Site

Database(s)

EDR ID Number  
EPA ID Number

**FRED MEYER INC SEATTLE (Continued)**

**U001122089**

Other CM1:	Not reported
Other CM1 Text:	Not reported
Other CM2:	Not reported
Other CM2 Text:	Not reported
Half Mask APR:	Not reported
Full Face APR:	Not reported
PAPR:	Not reported
Type C Continuous:	Not reported
Type C Pressure:	Not reported
Other Resp Pro:	Not reported
Other Resp Pro Text:	Not reported
Comments:	Not reported
Date Time Submitted:	Not reported
Submitter IP Address:	Not reported
Region:	2
UBI:	601018806
Notice type:	Initial
Project Type:	Sheet Vinyl, Vinyl Asbestos Tile
Supervisor:	Troy Baker ()
Supervisor Phone:	Not reported
Certificate Status:	ACTIVE
Name:	Not reported
Address:	100 NORTH 85TH ST.
City,State,Zip:	SEATTLE, WA
Facility Type:	Not reported
Parent ID:	Not reported
Form ID:	72537##1016Perfo703402
Notice Date:	06/10/2013
Start Date:	03/16/2013
Completion Date:	07/31/2013
Initial:	Not reported
Amended:	Not reported
On Hold:	Not reported
Off Hold:	Not reported
Emergency:	Not reported
Site Hours Start:	Not reported
Site Hours End:	Not reported
Sunday:	Not reported
Monday:	Not reported
Tuesday:	Not reported
Wednesday:	Not reported
Thursday:	Not reported
Friday:	Not reported
Saturday:	Not reported
Contractor ID:	Not reported
Phone:	Not reported
Job Site CAS:	Not reported
Project Form Email:	Not reported
Property Owner Name:	Not reported
Property Owner Agent:	Not reported
Property Owner Company:	PERFORMANCE ABATEMENT SRVC INC (ABCN00001016)
Property Owner Address:	Not reported
Property Owner City:	Not reported
Property Owner State:	Not reported
Property Owner Zip4:	Not reported
Property Owner Phone:	Not reported



Map ID  
Direction  
Distance  
Elevation

MAP FINDINGS

Site

Database(s)

EDR ID Number  
EPA ID Number

**FRED MEYER INC SEATTLE (Continued)**

**U001122089**

Job Site Room:	Not reported
Facility Age:	Not reported
Facility Size:	Not reported
Facility Remodel:	Not reported
Facility Demo:	Not reported
Facility Repair:	Not reported
Facility Maint:	Not reported
Removed:	Not reported
Encapsulated:	Not reported
Quantity Sq Ft:	Not reported
Fireproofing:	Not reported
Popcorn Ceiling:	Not reported
CAB:	Not reported
Sheet Vinyl:	Not reported
Asbestos Paper:	Not reported
Boiler Insulation:	Not reported
Duct Paper:	Not reported
VAT:	Not reported
Roofing:	Not reported
Sq Ft Other:	Not reported
Sq Ft Other Text:	Not reported
Quantity Lin Ft:	Not reported
Mag Pipe Insulation:	Not reported
Air Cell Pipe Insulation:	Not reported
Ducting Insulation:	Not reported
Cement Asbestos Pipe:	Not reported
Mudded Pipe Insulation:	Not reported
Duct Tape:	Not reported
Lin Ft Other1:	Not reported
Lin Ft Other1 Text:	Not reported
Lin Ft Other2:	Not reported
Lin Ft Other2 Text:	Not reported
Indoors:	Not reported
Outdoors:	Not reported
Neg Pres Enclosure:	Not reported
Glove Bag:	Not reported
Mini Enclosure:	Not reported
Critical Barriers:	Not reported
Wrap And Cut:	Not reported
Wet Methods:	Not reported
HEPA Vacuum:	Not reported
MANUALMETHODS :	Not reported
Other CM1:	Not reported
Other CM1 Text:	Not reported
Other CM2:	Not reported
Other CM2 Text:	Not reported
Half Mask APR:	Not reported
Full Face APR:	Not reported
PAPR:	Not reported
Type C Continuous:	Not reported
Type C Pressure:	Not reported
Other Resp Pro:	Not reported
Other Resp Pro Text:	Not reported
Comments:	Not reported
Date Time Submitted:	Not reported
Submitter IP Address:	Not reported
Region:	2

Map ID  
Direction  
Distance  
Elevation

MAP FINDINGS

Site

Database(s)

EDR ID Number  
EPA ID Number

**FRED MEYER INC SEATTLE (Continued)**

**U001122089**

UBI:	601018806
Notice type:	Initial
Project Type:	Sheet Vinyl, Vinyl Asbestos Tile
Supervisor:	Troy Baker ()
Supervisor Phone:	Not reported
Certificate Status:	ACTIVE
Name:	Not reported
Address:	100 NORTH 85TH ST.
City,State,Zip:	SEATTLE, WA
Facility Type:	Not reported
Parent ID:	Not reported
Form ID:	69040##1016Perfo023443
Notice Date:	03/06/2013
Start Date:	03/16/2013
Completion Date:	04/30/2013
Initial:	Not reported
Amended:	Not reported
On Hold:	Not reported
Off Hold:	Not reported
Emergency:	Not reported
Site Hours Start:	Not reported
Site Hours End:	Not reported
Sunday:	Not reported
Monday:	Not reported
Tuesday:	Not reported
Wednesday:	Not reported
Thursday:	Not reported
Friday:	Not reported
Saturday:	Not reported
Contractor ID:	Not reported
Phone:	Not reported
Job Site CAS:	Not reported
Project Form Email:	Not reported
Property Owner Name:	Not reported
Property Owner Agent:	Not reported
Property Owner Company:	PERFORMANCE ABATEMENT SRVC INC (ABCN00001016)
Property Owner Address:	Not reported
Property Owner City:	Not reported
Property Owner State:	Not reported
Property Owner Zip4:	Not reported
Property Owner Phone:	Not reported
Job Site Room:	Not reported
Facility Age:	Not reported
Facility Size:	Not reported
Facility Remodel:	Not reported
Facility Demo:	Not reported
Facility Repair:	Not reported
Facility Maint:	Not reported
Removed:	Not reported
Encapsulated:	Not reported
Quantity Sq Ft:	Not reported
Fireproofing:	Not reported
Popcorn Ceiling:	Not reported
CAB:	Not reported
Sheet Vinyl:	Not reported
Asbestos Paper:	Not reported

Map ID  
Direction  
Distance  
Elevation

MAP FINDINGS

Site

Database(s)

EDR ID Number  
EPA ID Number

FRED MEYER INC SEATTLE (Continued)

U001122089

Boiler Insulation:	Not reported
Duct Paper:	Not reported
VAT:	Not reported
Roofing:	Not reported
Sq Ft Other:	Not reported
Sq Ft Other Text:	Not reported
Quantity Lin Ft:	Not reported
Mag Pipe Insulation:	Not reported
Air Cell Pipe Insulation:	Not reported
Ducting Insulation:	Not reported
Cement Asbestos Pipe:	Not reported
Mudded Pipe Insulation:	Not reported
Duct Tape:	Not reported
Lin Ft Other1:	Not reported
Lin Ft Other1 Text:	Not reported
Lin Ft Other2:	Not reported
Lin Ft Other2 Text:	Not reported
Indoors:	Not reported
Outdoors:	Not reported
Neg Pres Enclosure:	Not reported
Glove Bag:	Not reported
Mini Enclosure:	Not reported
Critical Barriers:	Not reported
Wrap And Cut:	Not reported
Wet Methods:	Not reported
HEPA Vacuum:	Not reported
MANUALMETHODS :	Not reported
Other CM1:	Not reported
Other CM1 Text:	Not reported
Other CM2:	Not reported
Other CM2 Text:	Not reported
Half Mask APR:	Not reported
Full Face APR:	Not reported
PAPR:	Not reported
Type C Continuous:	Not reported
Type C Pressure:	Not reported
Other Resp Pro:	Not reported
Other Resp Pro Text:	Not reported
Comments:	Not reported
Date Time Submitted:	Not reported
Submitter IP Address:	Not reported
Region:	2
UBI:	601018806
Notice type:	Initial
Project Type:	Sheet Vinyl, Vinyl Asbestos Tile
Supervisor:	Troy Baker ()
Supervisor Phone:	Not reported
Certificate Status:	ACTIVE
Name:	Not reported
Address:	100 NORTH 85TH ST.
City,State,Zip:	SEATTLE, WA
Facility Type:	Not reported
Parent ID:	Not reported
Form ID:	69875##1016Perfo545329
Notice Date:	04/01/2013
Start Date:	03/16/2013

Map ID  
Direction  
Distance  
Elevation

MAP FINDINGS

Site

Database(s)

EDR ID Number  
EPA ID Number

**FRED MEYER INC SEATTLE (Continued)**

**U001122089**

Completion Date:	04/30/2013
Initial:	Not reported
Amended:	Not reported
On Hold:	Not reported
Off Hold:	Not reported
Emergency:	Not reported
Site Hours Start:	Not reported
Site Hours End:	Not reported
Sunday:	Not reported
Monday:	Not reported
Tuesday:	Not reported
Wednesday:	Not reported
Thursday:	Not reported
Friday:	Not reported
Saturday:	Not reported
Contractor ID:	Not reported
Phone:	Not reported
Job Site CAS:	Not reported
Project Form Email:	Not reported
Property Owner Name:	Not reported
Property Owner Agent:	Not reported
Property Owner Company:	PERFORMANCE ABATEMENT SRVC INC (ABCN00001016)
Property Owner Address:	Not reported
Property Owner City:	Not reported
Property Owner State:	Not reported
Property Owner Zip4:	Not reported
Property Owner Phone:	Not reported
Job Site Room:	Not reported
Facility Age:	Not reported
Facility Size:	Not reported
Facility Remodel:	Not reported
Facility Demo:	Not reported
Facility Repair:	Not reported
Facility Maint:	Not reported
Removed:	Not reported
Encapsulated:	Not reported
Quantity Sq Ft:	Not reported
Fireproofing:	Not reported
Popcorn Ceiling:	Not reported
CAB:	Not reported
Sheet Vinyl:	Not reported
Asbestos Paper:	Not reported
Boiler Insulation:	Not reported
Duct Paper:	Not reported
VAT:	Not reported
Roofing:	Not reported
Sq Ft Other:	Not reported
Sq Ft Other Text:	Not reported
Quantity Lin Ft:	Not reported
Mag Pipe Insulation:	Not reported
Air Cell Pipe Insulation:	Not reported
Ducting Insulation:	Not reported
Cement Asbestos Pipe:	Not reported
Mudded Pipe Insulation:	Not reported
Duct Tape:	Not reported
Lin Ft Other1:	Not reported
Lin Ft Other1 Text:	Not reported

Map ID  
Direction  
Distance  
Elevation

MAP FINDINGS

Site

Database(s)

EDR ID Number  
EPA ID Number

**FRED MEYER INC SEATTLE (Continued)**

**U001122089**

Lin Ft Other2:	Not reported
Lin Ft Other2 Text:	Not reported
Indoors:	Not reported
Outdoors:	Not reported
Neg Pres Enclosure:	Not reported
Glove Bag:	Not reported
Mini Enclosure:	Not reported
Critical Barriers:	Not reported
Wrap And Cut:	Not reported
Wet Methods:	Not reported
HEPA Vacuum:	Not reported
MANUALMETHODS :	Not reported
Other CM1:	Not reported
Other CM1 Text:	Not reported
Other CM2:	Not reported
Other CM2 Text:	Not reported
Half Mask APR:	Not reported
Full Face APR:	Not reported
PAPR:	Not reported
Type C Continuous:	Not reported
Type C Pressure:	Not reported
Other Resp Pro:	Not reported
Other Resp Pro Text:	Not reported
Comments:	Not reported
Date Time Submitted:	Not reported
Submitter IP Address:	Not reported
Region:	2
UBI:	601018806
Notice type:	Initial
Project Type:	Sheet Vinyl, Vinyl Asbestos Tile
Supervisor:	Troy Baker ()
Supervisor Phone:	Not reported
Certificate Status:	ACTIVE
Name:	Not reported
Address:	100 NORTH 85TH ST.
City,State,Zip:	SEATTLE, WA
Facility Type:	Not reported
Parent ID:	Not reported
Form ID:	78065##1016Perfo456624
Notice Date:	10/24/2013
Start Date:	03/16/2013
Completion Date:	10/31/2013
Initial:	Not reported
Amended:	Not reported
On Hold:	Not reported
Off Hold:	Not reported
Emergency:	Not reported
Site Hours Start:	Not reported
Site Hours End:	Not reported
Sunday:	Not reported
Monday:	Not reported
Tuesday:	Not reported
Wednesday:	Not reported
Thursday:	Not reported
Friday:	Not reported
Saturday:	Not reported

Map ID  
Direction  
Distance  
Elevation

MAP FINDINGS

Site

Database(s)

EDR ID Number  
EPA ID Number

**FRED MEYER INC SEATTLE (Continued)**

**U001122089**

Contractor ID:	Not reported
Phone:	Not reported
Job Site CAS:	Not reported
Project Form Email:	Not reported
Property Owner Name:	Not reported
Property Owner Agent:	Not reported
Property Owner Company:	PERFORMANCE ABATEMENT SRVC INC (ABCN00001016)
Property Owner Address:	Not reported
Property Owner City:	Not reported
Property Owner State:	Not reported
Property Owner Zip4:	Not reported
Property Owner Phone:	Not reported
Job Site Room:	Not reported
Facility Age:	Not reported
Facility Size:	Not reported
Facility Remodel:	Not reported
Facility Demo:	Not reported
Facility Repair:	Not reported
Facility Maint:	Not reported
Removed:	Not reported
Encapsulated:	Not reported
Quantity Sq Ft:	Not reported
Fireproofing:	Not reported
Popcorn Ceiling:	Not reported
CAB:	Not reported
Sheet Vinyl:	Not reported
Asbestos Paper:	Not reported
Boiler Insulation:	Not reported
Duct Paper:	Not reported
VAT:	Not reported
Roofing:	Not reported
Sq Ft Other:	Not reported
Sq Ft Other Text:	Not reported
Quantity Lin Ft:	Not reported
Mag Pipe Insulation:	Not reported
Air Cell Pipe Insulation:	Not reported
Ducting Insulation:	Not reported
Cement Asbestos Pipe:	Not reported
Mudded Pipe Insulation:	Not reported
Duct Tape:	Not reported
Lin Ft Other1:	Not reported
Lin Ft Other1 Text:	Not reported
Lin Ft Other2:	Not reported
Lin Ft Other2 Text:	Not reported
Indoors:	Not reported
Outdoors:	Not reported
Neg Pres Enclosure:	Not reported
Glove Bag:	Not reported
Mini Enclosure:	Not reported
Critical Barriers:	Not reported
Wrap And Cut:	Not reported
Wet Methods:	Not reported
HEPA Vacuum:	Not reported
MANUALMETHODS :	Not reported
Other CM1:	Not reported
Other CM1 Text:	Not reported
Other CM2:	Not reported

Map ID  
Direction  
Distance  
Elevation

MAP FINDINGS

Site

Database(s)

EDR ID Number  
EPA ID Number

**FRED MEYER INC SEATTLE (Continued)**

**U001122089**

Other CM2 Text:	Not reported
Half Mask APR:	Not reported
Full Face APR:	Not reported
PAPR:	Not reported
Type C Continuous:	Not reported
Type C Pressure:	Not reported
Other Resp Pro:	Not reported
Other Resp Pro Text:	Not reported
Comments:	Not reported
Date Time Submitted:	Not reported
Submitter IP Address:	Not reported
Region:	2
UBI:	601018806
Notice type:	Initial
Project Type:	Roofing, Sheet Vinyl, Vinyl Asbestos Tile
Supervisor:	Troy Baker ()
Supervisor Phone:	Not reported
Certificate Status:	ACTIVE
Name:	Not reported
Address:	100 NORTH 85TH ST.
City,State,Zip:	SEATTLE, WA
Facility Type:	Not reported
Parent ID:	Not reported
Form ID:	73631##1016Perfo517322
Notice Date:	07/08/2013
Start Date:	03/16/2013
Completion Date:	07/31/2013
Initial:	Not reported
Amended:	Not reported
On Hold:	Not reported
Off Hold:	Not reported
Emergency:	Not reported
Site Hours Start:	Not reported
Site Hours End:	Not reported
Sunday:	Not reported
Monday:	Not reported
Tuesday:	Not reported
Wednesday:	Not reported
Thursday:	Not reported
Friday:	Not reported
Saturday:	Not reported
Contractor ID:	Not reported
Phone:	Not reported
Job Site CAS:	Not reported
Project Form Email:	Not reported
Property Owner Name:	Not reported
Property Owner Agent:	Not reported
Property Owner Company:	PERFORMANCE ABATEMENT SRVC INC (ABCN00001016)
Property Owner Address:	Not reported
Property Owner City:	Not reported
Property Owner State:	Not reported
Property Owner Zip4:	Not reported
Property Owner Phone:	Not reported
Job Site Room:	Not reported
Facility Age:	Not reported
Facility Size:	Not reported

Map ID  
Direction  
Distance  
Elevation

MAP FINDINGS

Site

Database(s)

EDR ID Number  
EPA ID Number

FRED MEYER INC SEATTLE (Continued)

U001122089

Facility Remodel:	Not reported
Facility Demo:	Not reported
Facility Repair:	Not reported
Facility Maint:	Not reported
Removed:	Not reported
Encapsulated:	Not reported
Quantity Sq Ft:	Not reported
Fireproofing:	Not reported
Popcorn Ceiling:	Not reported
CAB:	Not reported
Sheet Vinyl:	Not reported
Asbestos Paper:	Not reported
Boiler Insulation:	Not reported
Duct Paper:	Not reported
VAT:	Not reported
Roofing:	Not reported
Sq Ft Other:	Not reported
Sq Ft Other Text:	Not reported
Quantity Lin Ft:	Not reported
Mag Pipe Insulation:	Not reported
Air Cell Pipe Insulation:	Not reported
Ducting Insulation:	Not reported
Cement Asbestos Pipe:	Not reported
Mudded Pipe Insulation:	Not reported
Duct Tape:	Not reported
Lin Ft Other1:	Not reported
Lin Ft Other1 Text:	Not reported
Lin Ft Other2:	Not reported
Lin Ft Other2 Text:	Not reported
Indoors:	Not reported
Outdoors:	Not reported
Neg Pres Enclosure:	Not reported
Glove Bag:	Not reported
Mini Enclosure:	Not reported
Critical Barriers:	Not reported
Wrap And Cut:	Not reported
Wet Methods:	Not reported
HEPA Vacuum:	Not reported
MANUALMETHODS :	Not reported
Other CM1:	Not reported
Other CM1 Text:	Not reported
Other CM2:	Not reported
Other CM2 Text:	Not reported
Half Mask APR:	Not reported
Full Face APR:	Not reported
PAPR:	Not reported
Type C Continuous:	Not reported
Type C Pressure:	Not reported
Other Resp Pro:	Not reported
Other Resp Pro Text:	Not reported
Comments:	Not reported
Date Time Submitted:	Not reported
Submitter IP Address:	Not reported
Region:	2
UBI:	601018806
Notice type:	Initial
Project Type:	Roofing, Sheet Vinyl, Vinyl Asbestos Tile



Map ID  
Direction  
Distance  
Elevation

MAP FINDINGS

Site

Database(s)

EDR ID Number  
EPA ID Number

**FRED MEYER INC SEATTLE (Continued)**

**U001122089**

Supervisor:	Troy Baker ()
Supervisor Phone:	Not reported
Certificate Status:	ACTIVE
Name:	Not reported
Address:	100 NORTH 85TH ST.
City,State,Zip:	SEATTLE, WA
Facility Type:	Not reported
Parent ID:	Not reported
Form ID:	75771##1016Perfo772250
Notice Date:	08/26/2013
Start Date:	03/16/2013
Completion Date:	09/30/2013
Initial:	Not reported
Amended:	Not reported
On Hold:	Not reported
Off Hold:	Not reported
Emergency:	Not reported
Site Hours Start:	Not reported
Site Hours End:	Not reported
Sunday:	Not reported
Monday:	Not reported
Tuesday:	Not reported
Wednesday:	Not reported
Thursday:	Not reported
Friday:	Not reported
Saturday:	Not reported
Contractor ID:	Not reported
Phone:	Not reported
Job Site CAS:	Not reported
Project Form Email:	Not reported
Property Owner Name:	Not reported
Property Owner Agent:	Not reported
Property Owner Company:	PERFORMANCE ABATEMENT SRVC INC (ABCN00001016)
Property Owner Address:	Not reported
Property Owner City:	Not reported
Property Owner State:	Not reported
Property Owner Zip4:	Not reported
Property Owner Phone:	Not reported
Job Site Room:	Not reported
Facility Age:	Not reported
Facility Size:	Not reported
Facility Remodel:	Not reported
Facility Demo:	Not reported
Facility Repair:	Not reported
Facility Maint:	Not reported
Removed:	Not reported
Encapsulated:	Not reported
Quantity Sq Ft:	Not reported
Fireproofing:	Not reported
Popcorn Ceiling:	Not reported
CAB:	Not reported
Sheet Vinyl:	Not reported
Asbestos Paper:	Not reported
Boiler Insulation:	Not reported
Duct Paper:	Not reported
VAT:	Not reported

Map ID  
Direction  
Distance  
Elevation

MAP FINDINGS

Site

Database(s)

EDR ID Number  
EPA ID Number

FRED MEYER INC SEATTLE (Continued)

U001122089

Roofing:	Not reported
Sq Ft Other:	Not reported
Sq Ft Other Text:	Not reported
Quantity Lin Ft:	Not reported
Mag Pipe Insulation:	Not reported
Air Cell Pipe Insulation:	Not reported
Ducting Insulation:	Not reported
Cement Asbestos Pipe:	Not reported
Mudded Pipe Insulation:	Not reported
Duct Tape:	Not reported
Lin Ft Other1:	Not reported
Lin Ft Other1 Text:	Not reported
Lin Ft Other2:	Not reported
Lin Ft Other2 Text:	Not reported
Indoors:	Not reported
Outdoors:	Not reported
Neg Pres Enclosure:	Not reported
Glove Bag:	Not reported
Mini Enclosure:	Not reported
Critical Barriers:	Not reported
Wrap And Cut:	Not reported
Wet Methods:	Not reported
HEPA Vacuum:	Not reported
MANUALMETHODS :	Not reported
Other CM1:	Not reported
Other CM1 Text:	Not reported
Other CM2:	Not reported
Other CM2 Text:	Not reported
Half Mask APR:	Not reported
Full Face APR:	Not reported
PAPR:	Not reported
Type C Continuous:	Not reported
Type C Pressure:	Not reported
Other Resp Pro:	Not reported
Other Resp Pro Text:	Not reported
Comments:	Not reported
Date Time Submitted:	Not reported
Submitter IP Address:	Not reported
Region:	2
UBI:	601018806
Notice type:	Initial
Project Type:	Roofing, Sheet Vinyl, Vinyl Asbestos Tile
Supervisor:	Troy Baker ()
Supervisor Phone:	Not reported
Certificate Status:	ACTIVE
Name:	Not reported
Address:	100 NORTH 85TH ST.
City,State,Zip:	SEATTLE, WA
Facility Type:	Not reported
Parent ID:	Not reported
Form ID:	77686##1016Perfo555329
Notice Date:	10/14/2013
Start Date:	03/16/2013
Completion Date:	10/31/2013
Initial:	Not reported
Amended:	Not reported

Map ID  
Direction  
Distance  
Elevation

MAP FINDINGS

Site

Database(s)

EDR ID Number  
EPA ID Number

**FRED MEYER INC SEATTLE (Continued)**

**U001122089**

On Hold:	Not reported
Off Hold:	Not reported
Emergency:	Not reported
Site Hours Start:	Not reported
Site Hours End:	Not reported
Sunday:	Not reported
Monday:	Not reported
Tuesday:	Not reported
Wednesday:	Not reported
Thursday:	Not reported
Friday:	Not reported
Saturday:	Not reported
Contractor ID:	Not reported
Phone:	Not reported
Job Site CAS:	Not reported
Project Form Email:	Not reported
Property Owner Name:	Not reported
Property Owner Agent:	Not reported
Property Owner Company:	PERFORMANCE ABATEMENT SRVC INC (ABCN00001016)
Property Owner Address:	Not reported
Property Owner City:	Not reported
Property Owner State:	Not reported
Property Owner Zip4:	Not reported
Property Owner Phone:	Not reported
Job Site Room:	Not reported
Facility Age:	Not reported
Facility Size:	Not reported
Facility Remodel:	Not reported
Facility Demo:	Not reported
Facility Repair:	Not reported
Facility Maint:	Not reported
Removed:	Not reported
Encapsulated:	Not reported
Quantity Sq Ft:	Not reported
Fireproofing:	Not reported
Popcorn Ceiling:	Not reported
CAB:	Not reported
Sheet Vinyl:	Not reported
Asbestos Paper:	Not reported
Boiler Insulation:	Not reported
Duct Paper:	Not reported
VAT:	Not reported
Roofing:	Not reported
Sq Ft Other:	Not reported
Sq Ft Other Text:	Not reported
Quantity Lin Ft:	Not reported
Mag Pipe Insulation:	Not reported
Air Cell Pipe Insulation:	Not reported
Ducting Insulation:	Not reported
Cement Asbestos Pipe:	Not reported
Mudded Pipe Insulation:	Not reported
Duct Tape:	Not reported
Lin Ft Other1:	Not reported
Lin Ft Other1 Text:	Not reported
Lin Ft Other2:	Not reported
Lin Ft Other2 Text:	Not reported
Indoors:	Not reported

Map ID  
 Direction  
 Distance  
 Elevation

MAP FINDINGS

Site

Database(s)

EDR ID Number  
 EPA ID Number

**FRED MEYER INC SEATTLE (Continued)**

**U001122089**

Outdoors: Not reported  
 Neg Pres Enclosure: Not reported  
 Glove Bag: Not reported  
 Mini Enclosure: Not reported  
 Critical Barriers: Not reported  
 Wrap And Cut: Not reported  
 Wet Methods: Not reported  
 HEPA Vacuum: Not reported  
 MANUALMETHODS : Not reported  
 Other CM1: Not reported  
 Other CM1 Text: Not reported  
 Other CM2: Not reported  
 Other CM2 Text: Not reported  
 Half Mask APR: Not reported  
 Full Face APR: Not reported  
 PAPR: Not reported  
 Type C Continuous: Not reported  
 Type C Pressure: Not reported  
 Other Resp Pro: Not reported  
 Other Resp Pro Text: Not reported  
 Comments: Not reported  
 Date Time Submitted: Not reported  
 Submitter IP Address: Not reported  
 Region: 2  
 UBI: 601018806  
 Notice type: Initial  
 Project Type: Roofing, Sheet Vinyl, Vinyl Asbestos Tile  
 Supervisor: Troy Baker ()  
 Supervisor Phone: Not reported  
 Certificate Status: ACTIVE

**G44**  
**SW**  
 1/8-1/4  
 0.159 mi.  
 841 ft.

**2011 ARTERIAL NNW 85TH ST PAVING**  
**NNW 85TH ST FROM 15TH AVE NW TO I5**  
**SEATTLE, WA 98103**

**WA ALLSITES** **S111101850**  
**N/A**

**Site 2 of 2 in cluster G**

**Relative:**  
**Higher**  
**Actual:**  
**266 ft.**

ALLSITES:  
 Name: 2011 ARTERIAL NNW 85TH ST PAVING  
 Facility Id: 20117

**H45**  
**SE**  
 1/8-1/4  
 0.193 mi.  
 1021 ft.

**LITHO CRAFT INC**  
**504 N 85TH ST**  
**SEATTLE, WA 98103**

**WA ALLSITES** **1000243192**  
**RCRA NonGen / NLR** **WAD009258575**  
**FINDS**  
**ECHO**  
**NY MANIFEST**

**Site 1 of 2 in cluster H**

**Relative:**  
**Higher**  
**Actual:**  
**298 ft.**

ALLSITES:  
 Name: LITHO CRAFT INC  
 Facility Id: 83425664

RCRA-LQG:  
 Date Form Received by Agency: 2001-05-31 00:00:00.0  
 Handler Name: LITHO CRAFT INC  
 Handler Address: 504 N 85TH ST  
 Handler City,State,Zip: SEATTLE, WA 98103

Map ID  
 Direction  
 Distance  
 Elevation

MAP FINDINGS

Site

Database(s)

EDR ID Number  
 EPA ID Number

**LITHO CRAFT INC (Continued)**

**1000243192**

EPA ID:	WAD009258575
Contact Name:	JOHN THEODORSON
Contact Address:	504 N 85TH ST
Contact City,State,Zip:	SEATTLE, WA 98103
Contact Telephone:	206-789-7151
Contact Fax:	Not reported
Contact Email:	Not reported
Contact Title:	Not reported
EPA Region:	10
Land Type:	Other
Federal Waste Generator Description:	Not a generator, verified
Non-Notifier:	Not reported
Biennial Report Cycle:	Not reported
Accessibility:	Not reported
Active Site Indicator:	Not reported
State District Owner:	WA
State District:	NWRO
Mailing Address:	504 N 85TH ST
Mailing City,State,Zip:	SEATTLE, WA 98103
Owner Name:	LITHO CRAFT INC
Owner Type:	Private
Operator Name:	WEBBER, WILLIAM
Operator Type:	Private
Short-Term Generator Activity:	No
Importer Activity:	No
Mixed Waste Generator:	No
Transporter Activity:	No
Transfer Facility Activity:	No
Recycler Activity with Storage:	No
Small Quantity On-Site Burner Exemption:	No
Smelting Melting and Refining Furnace Exemption:	No
Underground Injection Control:	No
Off-Site Waste Receipt:	No
Universal Waste Indicator:	No
Universal Waste Destination Facility:	No
Federal Universal Waste:	No
Active Site Fed-Reg Treatment Storage and Disposal Facility:	Not reported
Active Site Converter Treatment storage and Disposal Facility:	Not reported
Active Site State-Reg Treatment Storage and Disposal Facility:	Not reported
Active Site State-Reg Handler:	---
Federal Facility Indicator:	Not reported
Hazardous Secondary Material Indicator:	NN
Sub-Part K Indicator:	Not reported
Commercial TSD Indicator:	No
Treatment Storage and Disposal Type:	Not reported
2018 GPRA Permit Baseline:	Not on the Baseline
2018 GPRA Renewals Baseline:	Not on the Baseline
Permit Renewals Workload Universe:	Not reported
Permit Workload Universe:	Not reported
Permit Progress Universe:	Not reported
Post-Closure Workload Universe:	Not reported
Closure Workload Universe:	Not reported
202 GPRA Corrective Action Baseline:	No
Corrective Action Workload Universe:	No
Subject to Corrective Action Universe:	No
Non-TSDs Where RCRA CA has Been Imposed Universe:	No
TSDs Potentially Subject to CA Under 3004 (u)/(v) Universe:	No

Map ID  
Direction  
Distance  
Elevation

MAP FINDINGS

Site

Database(s)

EDR ID Number  
EPA ID Number

**LITHO CRAFT INC (Continued)**

**1000243192**

TSDFs Only Subject to CA under Discretionary Auth Universe:	No
Corrective Action Priority Ranking:	No NCAPS ranking
Environmental Control Indicator:	No
Institutional Control Indicator:	No
Human Exposure Controls Indicator:	N/A
Groundwater Controls Indicator:	N/A
Operating TSDF Universe:	Not reported
Full Enforcement Universe:	Not reported
Significant Non-Complier Universe:	No
Unaddressed Significant Non-Complier Universe:	No
Addressed Significant Non-Complier Universe:	No
Significant Non-Complier With a Compliance Schedule Universe:	No
Financial Assurance Required:	Not reported
Handler Date of Last Change:	2018-05-09 12:03:04.0
Recognized Trader-Importer:	No
Recognized Trader-Exporter:	No
Importer of Spent Lead Acid Batteries:	No
Exporter of Spent Lead Acid Batteries:	No
Recycler Activity Without Storage:	No
Manifest Broker:	No
Sub-Part P Indicator:	Not reported
<b>Handler - Owner Operator:</b>	
Owner/Operator Indicator:	Owner
Owner/Operator Name:	WILLIAM W
Legal Status:	Private
Date Became Current:	1996-06-26 00:00:00.
Date Ended Current:	Not reported
Owner/Operator Address:	504 N 85TH ST
Owner/Operator City,State,Zip:	SEATTLE, WA 98103-3721
Owner/Operator Telephone:	360-789-7151
Owner/Operator Telephone Ext:	Not reported
Owner/Operator Fax:	Not reported
Owner/Operator Email:	Not reported
Owner/Operator Indicator:	Owner
Owner/Operator Name:	LITHO CRAFT INC
Legal Status:	Private
Date Became Current:	Not reported
Date Ended Current:	Not reported
Owner/Operator Address:	504 N 85TH ST
Owner/Operator City,State,Zip:	SEATTLE, WA 98103
Owner/Operator Telephone:	000-000-0000
Owner/Operator Telephone Ext:	Not reported
Owner/Operator Fax:	Not reported
Owner/Operator Email:	Not reported
Owner/Operator Indicator:	Owner
Owner/Operator Name:	LITHO CRAFT INC
Legal Status:	Private
Date Became Current:	Not reported
Date Ended Current:	Not reported
Owner/Operator Address:	504 N 85TH ST
Owner/Operator City,State,Zip:	SEATTLE, WA 98103
Owner/Operator Telephone:	000-000-0000
Owner/Operator Telephone Ext:	Not reported
Owner/Operator Fax:	Not reported
Owner/Operator Email:	Not reported

Map ID  
Direction  
Distance  
Elevation

MAP FINDINGS

Site

Database(s)

EDR ID Number  
EPA ID Number

**LITHO CRAFT INC (Continued)**

**1000243192**

Owner/Operator Indicator: Operator  
Owner/Operator Name: LITHO CRAFT INC  
Legal Status: Private  
Date Became Current: Not reported  
Date Ended Current: Not reported  
Owner/Operator Address: 504 N 85TH ST  
Owner/Operator City,State,Zip: SEATTLE, WA 98103  
Owner/Operator Telephone: 000-000-0000  
Owner/Operator Telephone Ext: Not reported  
Owner/Operator Fax: Not reported  
Owner/Operator Email: Not reported

Owner/Operator Indicator: Owner  
Owner/Operator Name: LITHO CRAFT INC  
Legal Status: Private  
Date Became Current: 1996-06-26 00:00:00.  
Date Ended Current: Not reported  
Owner/Operator Address: 504 N 85TH ST  
Owner/Operator City,State,Zip: SEATTLE, WA 98103  
Owner/Operator Telephone: 360-789-7151  
Owner/Operator Telephone Ext: Not reported  
Owner/Operator Fax: Not reported  
Owner/Operator Email: Not reported

Owner/Operator Indicator: Owner  
Owner/Operator Name: LITHO CRAFT INC  
Legal Status: Private  
Date Became Current: 1996-06-26 00:00:00.  
Date Ended Current: Not reported  
Owner/Operator Address: 504 N 85TH ST  
Owner/Operator City,State,Zip: SEATTLE, WA 98103  
Owner/Operator Telephone: 360-789-7151  
Owner/Operator Telephone Ext: Not reported  
Owner/Operator Fax: Not reported  
Owner/Operator Email: Not reported

Owner/Operator Indicator: Owner  
Owner/Operator Name: SALGAR CO  
Legal Status: Private  
Date Became Current: Not reported  
Date Ended Current: Not reported  
Owner/Operator Address: 23106 66TH AVE W  
Owner/Operator City,State,Zip: MOUNTLAKE TERRACE, WA 98043  
Owner/Operator Telephone: 425-776-6433  
Owner/Operator Telephone Ext: Not reported  
Owner/Operator Fax: Not reported  
Owner/Operator Email: Not reported

Owner/Operator Indicator: Owner  
Owner/Operator Name: LITHO CRAFT INC  
Legal Status: Private  
Date Became Current: Not reported  
Date Ended Current: Not reported  
Owner/Operator Address: 504 N 85TH ST  
Owner/Operator City,State,Zip: SEATTLE, WA 98103  
Owner/Operator Telephone: 000-000-0000  
Owner/Operator Telephone Ext: Not reported

Map ID  
Direction  
Distance  
Elevation

MAP FINDINGS

Site

Database(s)

EDR ID Number  
EPA ID Number

**LITHO CRAFT INC (Continued)**

**1000243192**

Owner/Operator Fax:	Not reported
Owner/Operator Email:	Not reported
Owner/Operator Indicator:	Operator
Owner/Operator Name:	LITHO CRAFT INC
Legal Status:	Private
Date Became Current:	Not reported
Date Ended Current:	Not reported
Owner/Operator Address:	504 N 85TH ST
Owner/Operator City,State,Zip:	SEATTLE, WA 98103
Owner/Operator Telephone:	000-000-0000
Owner/Operator Telephone Ext:	Not reported
Owner/Operator Fax:	Not reported
Owner/Operator Email:	Not reported
Owner/Operator Indicator:	Owner
Owner/Operator Name:	SALGAR CO
Legal Status:	Private
Date Became Current:	Not reported
Date Ended Current:	Not reported
Owner/Operator Address:	23106 66TH AVE W
Owner/Operator City,State,Zip:	MOUNTLAKE TERRACE, WA 98043
Owner/Operator Telephone:	425-776-6433
Owner/Operator Telephone Ext:	Not reported
Owner/Operator Fax:	Not reported
Owner/Operator Email:	Not reported
Owner/Operator Indicator:	Operator
Owner/Operator Name:	WEBBER, WILLIAM
Legal Status:	Private
Date Became Current:	Not reported
Date Ended Current:	Not reported
Owner/Operator Address:	504 N 85TH ST
Owner/Operator City,State,Zip:	SEATTLE, WA 98103
Owner/Operator Telephone:	360-789-7151
Owner/Operator Telephone Ext:	Not reported
Owner/Operator Fax:	Not reported
Owner/Operator Email:	Not reported
Owner/Operator Indicator:	Operator
Owner/Operator Name:	WEBBER, WILLIAM
Legal Status:	Private
Date Became Current:	Not reported
Date Ended Current:	Not reported
Owner/Operator Address:	504 N 85TH ST
Owner/Operator City,State,Zip:	SEATTLE, WA 98103
Owner/Operator Telephone:	360-789-7151
Owner/Operator Telephone Ext:	Not reported
Owner/Operator Fax:	Not reported
Owner/Operator Email:	Not reported
Owner/Operator Indicator:	Owner
Owner/Operator Name:	SALGAR CO
Legal Status:	Private
Date Became Current:	Not reported
Date Ended Current:	Not reported
Owner/Operator Address:	23106 66TH AVE W



Map ID  
Direction  
Distance  
Elevation

MAP FINDINGS

Site

Database(s)

EDR ID Number  
EPA ID Number

**LITHO CRAFT INC (Continued)**

**1000243192**

Owner/Operator City,State,Zip: MOUNTLAKE TERRACE, WA 98043  
Owner/Operator Telephone: 425-776-6433  
Owner/Operator Telephone Ext: Not reported  
Owner/Operator Fax: Not reported  
Owner/Operator Email: Not reported

Owner/Operator Indicator: Owner  
Owner/Operator Name: LITHO CRAFT INC  
Legal Status: Private  
Date Became Current: 1996-06-26 00:00:00.  
Date Ended Current: Not reported  
Owner/Operator Address: 504 N 85TH ST  
Owner/Operator City,State,Zip: SEATTLE, WA 98103  
Owner/Operator Telephone: 360-789-7151  
Owner/Operator Telephone Ext: Not reported  
Owner/Operator Fax: Not reported  
Owner/Operator Email: Not reported

Owner/Operator Indicator: Owner  
Owner/Operator Name: SALGAR CO  
Legal Status: Private  
Date Became Current: Not reported  
Date Ended Current: Not reported  
Owner/Operator Address: 23106 66TH AVE W  
Owner/Operator City,State,Zip: MOUNTLAKE TERRACE, WA 98043  
Owner/Operator Telephone: 425-776-6433  
Owner/Operator Telephone Ext: Not reported  
Owner/Operator Fax: Not reported  
Owner/Operator Email: Not reported

Owner/Operator Indicator: Owner  
Owner/Operator Name: SALGAR & CO  
Legal Status: Private  
Date Became Current: Not reported  
Date Ended Current: Not reported  
Owner/Operator Address: 23106 66TH AVE W  
Owner/Operator City,State,Zip: MOUNTLAKE TERRACE, WA 98043-2408  
Owner/Operator Telephone: 425-776-6433  
Owner/Operator Telephone Ext: Not reported  
Owner/Operator Fax: Not reported  
Owner/Operator Email: Not reported

Owner/Operator Indicator: Operator  
Owner/Operator Name: LITHO CRAFT INC  
Legal Status: Private  
Date Became Current: Not reported  
Date Ended Current: Not reported  
Owner/Operator Address: 504 N 85TH ST  
Owner/Operator City,State,Zip: SEATTLE, WA 98103-3721  
Owner/Operator Telephone: 360-789-7151  
Owner/Operator Telephone Ext: Not reported  
Owner/Operator Fax: Not reported  
Owner/Operator Email: Not reported

Owner/Operator Indicator: Owner  
Owner/Operator Name: LITHO CRAFT INC  
Legal Status: Private

Map ID  
Direction  
Distance  
Elevation

MAP FINDINGS

Site

Database(s)

EDR ID Number  
EPA ID Number

**LITHO CRAFT INC (Continued)**

**1000243192**

Date Became Current:	Not reported
Date Ended Current:	Not reported
Owner/Operator Address:	504 N 85TH ST
Owner/Operator City,State,Zip:	SEATTLE, WA 98103
Owner/Operator Telephone:	000-000-0000
Owner/Operator Telephone Ext:	Not reported
Owner/Operator Fax:	Not reported
Owner/Operator Email:	Not reported
Owner/Operator Indicator:	Owner
Owner/Operator Name:	LITHO CRAFT INC
Legal Status:	Private
Date Became Current:	1996-06-26 00:00:00.
Date Ended Current:	Not reported
Owner/Operator Address:	504 N 85TH ST
Owner/Operator City,State,Zip:	SEATTLE, WA 98103
Owner/Operator Telephone:	360-789-7151
Owner/Operator Telephone Ext:	Not reported
Owner/Operator Fax:	Not reported
Owner/Operator Email:	Not reported
Owner/Operator Indicator:	Owner
Owner/Operator Name:	SALGAR CO
Legal Status:	Private
Date Became Current:	Not reported
Date Ended Current:	Not reported
Owner/Operator Address:	23106 66TH AVE W
Owner/Operator City,State,Zip:	MOUNTLAKE TERRACE, WA 98043
Owner/Operator Telephone:	425-776-6433
Owner/Operator Telephone Ext:	Not reported
Owner/Operator Fax:	Not reported
Owner/Operator Email:	Not reported
Owner/Operator Indicator:	Operator
Owner/Operator Name:	WEBBER, WILLIAM
Legal Status:	Private
Date Became Current:	Not reported
Date Ended Current:	Not reported
Owner/Operator Address:	504 N 85TH ST
Owner/Operator City,State,Zip:	SEATTLE, WA 98103
Owner/Operator Telephone:	360-789-7151
Owner/Operator Telephone Ext:	Not reported
Owner/Operator Fax:	Not reported
Owner/Operator Email:	Not reported
Owner/Operator Indicator:	Operator
Owner/Operator Name:	WILLIAM W
Legal Status:	Private
Date Became Current:	1996-06-26 00:00:00.
Date Ended Current:	Not reported
Owner/Operator Address:	504 N 85TH ST
Owner/Operator City,State,Zip:	SEATTLE, WA 98103-3721
Owner/Operator Telephone:	360-789-7151
Owner/Operator Telephone Ext:	Not reported
Owner/Operator Fax:	Not reported
Owner/Operator Email:	Not reported

Map ID  
Direction  
Distance  
Elevation

MAP FINDINGS

Site

Database(s)

EDR ID Number  
EPA ID Number

**LITHO CRAFT INC (Continued)**

**1000243192**

Owner/Operator Indicator: Owner  
Owner/Operator Name: LITHO CRAFT INC  
Legal Status: Private  
Date Became Current: 1996-06-26 00:00:00.  
Date Ended Current: Not reported  
Owner/Operator Address: 504 N 85TH ST  
Owner/Operator City,State,Zip: SEATTLE, WA 98103  
Owner/Operator Telephone: 360-789-7151  
Owner/Operator Telephone Ext: Not reported  
Owner/Operator Fax: Not reported  
Owner/Operator Email: Not reported

Owner/Operator Indicator: Operator  
Owner/Operator Name: LITHO CRAFT INC  
Legal Status: Private  
Date Became Current: Not reported  
Date Ended Current: Not reported  
Owner/Operator Address: 504 N 85TH ST  
Owner/Operator City,State,Zip: SEATTLE, WA 98103  
Owner/Operator Telephone: 000-000-0000  
Owner/Operator Telephone Ext: Not reported  
Owner/Operator Fax: Not reported  
Owner/Operator Email: Not reported

Owner/Operator Indicator: Operator  
Owner/Operator Name: WEBBER, WILLIAM  
Legal Status: Private  
Date Became Current: Not reported  
Date Ended Current: Not reported  
Owner/Operator Address: 504 N 85TH ST  
Owner/Operator City,State,Zip: SEATTLE, WA 98103  
Owner/Operator Telephone: 360-789-7151  
Owner/Operator Telephone Ext: Not reported  
Owner/Operator Fax: Not reported  
Owner/Operator Email: Not reported

Owner/Operator Indicator: Operator  
Owner/Operator Name: WEBBER, WILLIAM  
Legal Status: Private  
Date Became Current: Not reported  
Date Ended Current: Not reported  
Owner/Operator Address: 504 N 85TH ST  
Owner/Operator City,State,Zip: SEATTLE, WA 98103  
Owner/Operator Telephone: 360-789-7151  
Owner/Operator Telephone Ext: Not reported  
Owner/Operator Fax: Not reported  
Owner/Operator Email: Not reported

Owner/Operator Indicator: Owner  
Owner/Operator Name: SALGAR CO  
Legal Status: Private  
Date Became Current: Not reported  
Date Ended Current: Not reported  
Owner/Operator Address: 23106 66TH AVE W  
Owner/Operator City,State,Zip: MOUNTLAKE TERRACE, WA 98043  
Owner/Operator Telephone: 425-776-6433  
Owner/Operator Telephone Ext: Not reported

Map ID  
Direction  
Distance  
Elevation

MAP FINDINGS

Site

Database(s)

EDR ID Number  
EPA ID Number

**LITHO CRAFT INC (Continued)**

**1000243192**

Owner/Operator Fax:	Not reported
Owner/Operator Email:	Not reported
Owner/Operator Indicator:	Owner
Owner/Operator Name:	LITHO CRAFT INC
Legal Status:	Private
Date Became Current:	Not reported
Date Ended Current:	Not reported
Owner/Operator Address:	504 N 85TH ST
Owner/Operator City,State,Zip:	SEATTLE, WA 98103
Owner/Operator Telephone:	000-000-0000
Owner/Operator Telephone Ext:	Not reported
Owner/Operator Fax:	Not reported
Owner/Operator Email:	Not reported
Owner/Operator Indicator:	Owner
Owner/Operator Name:	SALGAR CO
Legal Status:	Private
Date Became Current:	Not reported
Date Ended Current:	Not reported
Owner/Operator Address:	23106 66TH AVE W
Owner/Operator City,State,Zip:	MOUNTLAKE TERRACE, WA 98043
Owner/Operator Telephone:	425-776-6433
Owner/Operator Telephone Ext:	Not reported
Owner/Operator Fax:	Not reported
Owner/Operator Email:	Not reported
Owner/Operator Indicator:	Operator
Owner/Operator Name:	WEBBER, WILLIAM
Legal Status:	Private
Date Became Current:	Not reported
Date Ended Current:	Not reported
Owner/Operator Address:	504 N 85TH ST
Owner/Operator City,State,Zip:	SEATTLE, WA 98103
Owner/Operator Telephone:	360-789-7151
Owner/Operator Telephone Ext:	Not reported
Owner/Operator Fax:	Not reported
Owner/Operator Email:	Not reported
Owner/Operator Indicator:	Operator
Owner/Operator Name:	WEBBER, WILLIAM
Legal Status:	Private
Date Became Current:	Not reported
Date Ended Current:	Not reported
Owner/Operator Address:	504 N 85TH ST
Owner/Operator City,State,Zip:	SEATTLE, WA 98103
Owner/Operator Telephone:	360-789-7151
Owner/Operator Telephone Ext:	Not reported
Owner/Operator Fax:	Not reported
Owner/Operator Email:	Not reported
Owner/Operator Indicator:	Owner
Owner/Operator Name:	LITHO CRAFT INC
Legal Status:	Private
Date Became Current:	Not reported
Date Ended Current:	Not reported
Owner/Operator Address:	504 N 85TH ST

Map ID  
Direction  
Distance  
Elevation

MAP FINDINGS

Site

Database(s)

EDR ID Number  
EPA ID Number

**LITHO CRAFT INC (Continued)**

**1000243192**

Owner/Operator City,State,Zip: SEATTLE, WA 98103  
Owner/Operator Telephone: 000-000-0000  
Owner/Operator Telephone Ext: Not reported  
Owner/Operator Fax: Not reported  
Owner/Operator Email: Not reported

Owner/Operator Indicator: Operator  
Owner/Operator Name: WEBBER, WILLIAM  
Legal Status: Private  
Date Became Current: Not reported  
Date Ended Current: Not reported  
Owner/Operator Address: 504 N 85TH ST  
Owner/Operator City,State,Zip: SEATTLE, WA 98103  
Owner/Operator Telephone: 360-789-7151  
Owner/Operator Telephone Ext: Not reported  
Owner/Operator Fax: Not reported  
Owner/Operator Email: Not reported

Owner/Operator Indicator: Owner  
Owner/Operator Name: LITHO CRAFT INC  
Legal Status: Private  
Date Became Current: Not reported  
Date Ended Current: Not reported  
Owner/Operator Address: 504 N 85TH ST  
Owner/Operator City,State,Zip: SEATTLE, WA 98103  
Owner/Operator Telephone: 000-000-0000  
Owner/Operator Telephone Ext: Not reported  
Owner/Operator Fax: Not reported  
Owner/Operator Email: Not reported

Owner/Operator Indicator: Operator  
Owner/Operator Name: LITHO CRAFT INC  
Legal Status: Private  
Date Became Current: Not reported  
Date Ended Current: Not reported  
Owner/Operator Address: 504 N 85TH ST  
Owner/Operator City,State,Zip: SEATTLE, WA 98103  
Owner/Operator Telephone: 000-000-0000  
Owner/Operator Telephone Ext: Not reported  
Owner/Operator Fax: Not reported  
Owner/Operator Email: Not reported

Owner/Operator Indicator: Owner  
Owner/Operator Name: LITHO CRAFT INC  
Legal Status: Private  
Date Became Current: Not reported  
Date Ended Current: Not reported  
Owner/Operator Address: 504 N 85TH ST  
Owner/Operator City,State,Zip: SEATTLE, WA 98103  
Owner/Operator Telephone: 000-000-0000  
Owner/Operator Telephone Ext: Not reported  
Owner/Operator Fax: Not reported  
Owner/Operator Email: Not reported

Owner/Operator Indicator: Owner  
Owner/Operator Name: LITHO CRAFT INC  
Legal Status: Private

Map ID  
Direction  
Distance  
Elevation

MAP FINDINGS

Site

Database(s)

EDR ID Number  
EPA ID Number

**LITHO CRAFT INC (Continued)**

**1000243192**

Date Became Current:	1996-06-26 00:00:00.
Date Ended Current:	Not reported
Owner/Operator Address:	504 N 85TH ST
Owner/Operator City,State,Zip:	SEATTLE, WA 98103
Owner/Operator Telephone:	360-789-7151
Owner/Operator Telephone Ext:	Not reported
Owner/Operator Fax:	Not reported
Owner/Operator Email:	Not reported
Owner/Operator Indicator:	Owner
Owner/Operator Name:	LITHO CRAFT INC
Legal Status:	Private
Date Became Current:	1996-06-26 00:00:00.
Date Ended Current:	Not reported
Owner/Operator Address:	504 N 85TH ST
Owner/Operator City,State,Zip:	SEATTLE, WA 98103
Owner/Operator Telephone:	360-789-7151
Owner/Operator Telephone Ext:	Not reported
Owner/Operator Fax:	Not reported
Owner/Operator Email:	Not reported
Owner/Operator Indicator:	Owner
Owner/Operator Name:	LITHO CRAFT INC
Legal Status:	Private
Date Became Current:	1996-06-26 00:00:00.
Date Ended Current:	Not reported
Owner/Operator Address:	504 N 85TH ST
Owner/Operator City,State,Zip:	SEATTLE, WA 98103
Owner/Operator Telephone:	360-789-7151
Owner/Operator Telephone Ext:	Not reported
Owner/Operator Fax:	Not reported
Owner/Operator Email:	Not reported
Owner/Operator Indicator:	Owner
Owner/Operator Name:	SALGAR CO
Legal Status:	Private
Date Became Current:	Not reported
Date Ended Current:	Not reported
Owner/Operator Address:	23106 66TH AVE W
Owner/Operator City,State,Zip:	MOUNTLAKE TERRACE, WA 98043
Owner/Operator Telephone:	425-776-6433
Owner/Operator Telephone Ext:	Not reported
Owner/Operator Fax:	Not reported
Owner/Operator Email:	Not reported
Historic Generators:	
Receive Date:	2001-05-30 00:00:00.0
Handler Name:	LITHO CRAFT INC
Federal Waste Generator Description:	Not a generator, verified
State District Owner:	WA
Large Quantity Handler of Universal Waste:	No
Recognized Trader Importer:	No
Recognized Trader Exporter:	No
Spent Lead Acid Battery Importer:	No
Spent Lead Acid Battery Exporter:	No
Current Record:	No
Non Storage Recycler Activity:	Not reported

Map ID  
Direction  
Distance  
Elevation

MAP FINDINGS

Site

Database(s)

EDR ID Number  
EPA ID Number

**LITHO CRAFT INC (Continued)**

**1000243192**

Electronic Manifest Broker:	Not reported
Receive Date:	2001-05-30 00:00:00.0
Handler Name:	LITHO CRAFT INC
Federal Waste Generator Description:	Not a generator, verified
State District Owner:	WA
Large Quantity Handler of Universal Waste:	No
Recognized Trader Importer:	No
Recognized Trader Exporter:	No
Spent Lead Acid Battery Importer:	No
Spent Lead Acid Battery Exporter:	No
Current Record:	No
Non Storage Recycler Activity:	Not reported
Electronic Manifest Broker:	Not reported
Receive Date:	2001-05-31 00:00:00.0
Handler Name:	LITHO CRAFT INC
Federal Waste Generator Description:	Not a generator, verified
State District Owner:	WA
Large Quantity Handler of Universal Waste:	No
Recognized Trader Importer:	No
Recognized Trader Exporter:	No
Spent Lead Acid Battery Importer:	No
Spent Lead Acid Battery Exporter:	No
Current Record:	Yes
Non Storage Recycler Activity:	Not reported
Electronic Manifest Broker:	Not reported
Receive Date:	1993-12-31 00:00:00.0
Handler Name:	LITHO CRAFT INC
Federal Waste Generator Description:	Small Quantity Generator
State District Owner:	WA
Large Quantity Handler of Universal Waste:	No
Recognized Trader Importer:	No
Recognized Trader Exporter:	No
Spent Lead Acid Battery Importer:	No
Spent Lead Acid Battery Exporter:	No
Current Record:	No
Non Storage Recycler Activity:	Not reported
Electronic Manifest Broker:	Not reported
Receive Date:	1994-01-01 00:00:00.0
Handler Name:	LITHO CRAFT INC
Federal Waste Generator Description:	Not a generator, verified
State District Owner:	WA
Large Quantity Handler of Universal Waste:	No
Recognized Trader Importer:	No
Recognized Trader Exporter:	No
Spent Lead Acid Battery Importer:	No
Spent Lead Acid Battery Exporter:	No
Current Record:	No
Non Storage Recycler Activity:	Not reported
Electronic Manifest Broker:	Not reported
Receive Date:	1995-01-01 00:00:00.0
Handler Name:	LITHO CRAFT INC
Federal Waste Generator Description:	Not a generator, verified

Map ID  
Direction  
Distance  
Elevation

MAP FINDINGS

Site

Database(s)

EDR ID Number  
EPA ID Number

**LITHO CRAFT INC (Continued)**

**1000243192**

State District Owner:	WA
Large Quantity Handler of Universal Waste:	No
Recognized Trader Importer:	No
Recognized Trader Exporter:	No
Spent Lead Acid Battery Importer:	No
Spent Lead Acid Battery Exporter:	No
Current Record:	No
Non Storage Recycler Activity:	Not reported
Electronic Manifest Broker:	Not reported
Receive Date:	1996-03-04 00:00:00.0
Handler Name:	LITHO CRAFT INC
Federal Waste Generator Description:	Large Quantity Generator
State District Owner:	WA
Large Quantity Handler of Universal Waste:	No
Recognized Trader Importer:	No
Recognized Trader Exporter:	No
Spent Lead Acid Battery Importer:	No
Spent Lead Acid Battery Exporter:	No
Current Record:	No
Non Storage Recycler Activity:	Not reported
Electronic Manifest Broker:	Not reported
Receive Date:	1997-03-17 00:00:00.0
Handler Name:	LITHO CRAFT INC
Federal Waste Generator Description:	Small Quantity Generator
State District Owner:	WA
Large Quantity Handler of Universal Waste:	No
Recognized Trader Importer:	No
Recognized Trader Exporter:	No
Spent Lead Acid Battery Importer:	No
Spent Lead Acid Battery Exporter:	No
Current Record:	No
Non Storage Recycler Activity:	Not reported
Electronic Manifest Broker:	Not reported
Receive Date:	1998-03-03 00:00:00.0
Handler Name:	LITHO CRAFT INC
Federal Waste Generator Description:	Large Quantity Generator
State District Owner:	WA
Large Quantity Handler of Universal Waste:	No
Recognized Trader Importer:	No
Recognized Trader Exporter:	No
Spent Lead Acid Battery Importer:	No
Spent Lead Acid Battery Exporter:	No
Current Record:	No
Non Storage Recycler Activity:	Not reported
Electronic Manifest Broker:	Not reported
Receive Date:	1999-03-03 00:00:00.0
Handler Name:	LITHO CRAFT INC
Federal Waste Generator Description:	Large Quantity Generator
State District Owner:	WA
Large Quantity Handler of Universal Waste:	No
Recognized Trader Importer:	No
Recognized Trader Exporter:	No
Spent Lead Acid Battery Importer:	No



Map ID  
Direction  
Distance  
Elevation

MAP FINDINGS

Site

Database(s)

EDR ID Number  
EPA ID Number

**LITHO CRAFT INC (Continued)**

**1000243192**

Spent Lead Acid Battery Exporter:	No
Current Record:	No
Non Storage Recycler Activity:	Not reported
Electronic Manifest Broker:	Not reported
Receive Date:	2000-03-06 00:00:00.0
Handler Name:	LITHO CRAFT INC
Federal Waste Generator Description:	Small Quantity Generator
State District Owner:	WA
Large Quantity Handler of Universal Waste:	No
Recognized Trader Importer:	No
Recognized Trader Exporter:	No
Spent Lead Acid Battery Importer:	No
Spent Lead Acid Battery Exporter:	No
Current Record:	No
Non Storage Recycler Activity:	Not reported
Electronic Manifest Broker:	Not reported
Receive Date:	2001-03-06 00:00:00.0
Handler Name:	LITHO CRAFT INC
Federal Waste Generator Description:	Large Quantity Generator
State District Owner:	WA
Large Quantity Handler of Universal Waste:	No
Recognized Trader Importer:	No
Recognized Trader Exporter:	No
Spent Lead Acid Battery Importer:	No
Spent Lead Acid Battery Exporter:	No
Current Record:	No
Non Storage Recycler Activity:	Not reported
Electronic Manifest Broker:	Not reported
Receive Date:	2001-05-30 00:00:00.0
Handler Name:	LITHO CRAFT INC
Federal Waste Generator Description:	Large Quantity Generator
State District Owner:	WA
Large Quantity Handler of Universal Waste:	No
Recognized Trader Importer:	No
Recognized Trader Exporter:	No
Spent Lead Acid Battery Importer:	No
Spent Lead Acid Battery Exporter:	No
Current Record:	No
Non Storage Recycler Activity:	Not reported
Electronic Manifest Broker:	Not reported
Receive Date:	2001-05-30 00:00:00.0
Handler Name:	LITHO CRAFT INC
Federal Waste Generator Description:	Not a generator, verified
State District Owner:	WA
Large Quantity Handler of Universal Waste:	No
Recognized Trader Importer:	No
Recognized Trader Exporter:	No
Spent Lead Acid Battery Importer:	No
Spent Lead Acid Battery Exporter:	No
Current Record:	No
Non Storage Recycler Activity:	Not reported
Electronic Manifest Broker:	Not reported

Map ID  
Direction  
Distance  
Elevation

MAP FINDINGS

Site

Database(s)

EDR ID Number  
EPA ID Number

**LITHO CRAFT INC (Continued)**

**1000243192**

Receive Date: 1993-09-01 00:00:00.0  
Handler Name: LITHO CRAFT INC  
Federal Waste Generator Description: Large Quantity Generator  
State District Owner: Not reported  
Large Quantity Handler of Universal Waste: No  
Recognized Trader Importer: No  
Recognized Trader Exporter: No  
Spent Lead Acid Battery Importer: No  
Spent Lead Acid Battery Exporter: No  
Current Record: No  
Non Storage Recycler Activity: Not reported  
Electronic Manifest Broker: Not reported

Receive Date: 1994-03-31 00:00:00.0  
Handler Name: LITHO CRAFT INC  
Federal Waste Generator Description: Large Quantity Generator  
State District Owner: Not reported  
Large Quantity Handler of Universal Waste: No  
Recognized Trader Importer: No  
Recognized Trader Exporter: No  
Spent Lead Acid Battery Importer: No  
Spent Lead Acid Battery Exporter: No  
Current Record: No  
Non Storage Recycler Activity: Not reported  
Electronic Manifest Broker: Not reported

Receive Date: 1996-03-01 00:00:00.0  
Handler Name: LITHO CRAFT INC  
Federal Waste Generator Description: Large Quantity Generator  
State District Owner: Not reported  
Large Quantity Handler of Universal Waste: No  
Recognized Trader Importer: No  
Recognized Trader Exporter: No  
Spent Lead Acid Battery Importer: No  
Spent Lead Acid Battery Exporter: No  
Current Record: No  
Non Storage Recycler Activity: Not reported  
Electronic Manifest Broker: Not reported

Receive Date: 1998-03-03 00:00:00.0  
Handler Name: LITHO CRAFT INC  
Federal Waste Generator Description: Large Quantity Generator  
State District Owner: Not reported  
Large Quantity Handler of Universal Waste: No  
Recognized Trader Importer: No  
Recognized Trader Exporter: No  
Spent Lead Acid Battery Importer: No  
Spent Lead Acid Battery Exporter: No  
Current Record: No  
Non Storage Recycler Activity: Not reported  
Electronic Manifest Broker: Not reported

Receive Date: 2001-05-30 00:00:00.0  
Handler Name: LITHO CRAFT INC  
Federal Waste Generator Description: Large Quantity Generator  
State District Owner: Not reported  
Large Quantity Handler of Universal Waste: No

Map ID  
Direction  
Distance  
Elevation

MAP FINDINGS

Site

Database(s)

EDR ID Number  
EPA ID Number

**LITHO CRAFT INC (Continued)**

**1000243192**

Recognized Trader Importer:	No
Recognized Trader Exporter:	No
Spent Lead Acid Battery Importer:	No
Spent Lead Acid Battery Exporter:	No
Current Record:	No
Non Storage Recycler Activity:	Not reported
Electronic Manifest Broker:	Not reported

List of NAICS Codes and Descriptions:

NAICS Code:	32311
NAICS Description:	PRINTING
NAICS Code:	323114
NAICS Description:	QUICK PRINTING

FINDS:

Registry ID: 110000827641

Click Here:

Environmental Interest/Information System:

Washington Facility / Site Identification System (WA-FSIS) provides a means to query and display data maintained by the Washington Department of Ecology. This system contains key information for each facility/site that is currently, or has been, of interest to the Air Quality, Dam Safety, Hazardous Waste, Toxics Cleanup, and Water Quality Programs.

RCRAInfo is a national information system that supports the Resource Conservation and Recovery Act (RCRA) program through the tracking of events and activities related to facilities that generate, transport, and treat, store, or dispose of hazardous waste. RCRAInfo allows RCRA program staff to track the notification, permit, compliance, and corrective action activities required under RCRA.

HAZARDOUS WASTE BIENNIAL REPORTER

[Click this hyperlink](#) while viewing on your computer to access additional FINDS: detail in the EDR Site Report.

ECHO:

Envid:	1000243192
Registry ID:	110000827641
DFR URL:	<a href="http://echo.epa.gov/detailed-facility-report?fid=110000827641">http://echo.epa.gov/detailed-facility-report?fid=110000827641</a>
Name:	LITHO CRAFT INC
Address:	504 N 85TH ST
City,State,Zip:	SEATTLE, WA 98103

NY MANIFEST:

Name:	LITHOCRAFT CORP
Address:	504 N 85TH ST
City,State,Zip:	SEATTLE, WA 98103
Country:	USA
EPA ID:	WAD009258575
Facility Status:	Not reported
Location Address 1:	504 NORTH 85TH STREET
Code:	BP
Location Address 2:	Not reported

Map ID  
Direction  
Distance  
Elevation

MAP FINDINGS

Site

Database(s)

EDR ID Number  
EPA ID Number

**LITHO CRAFT INC (Continued)**

**1000243192**

Total Tanks:	Not reported
Location City:	SEATTLE
Location State:	WA
Location Zip:	98103
Location Zip 4:	Not reported
NY MANIFEST:	
EPAID:	WAD009258575
Mailing Name:	LITHOCRAFT CORP
Mailing Contact:	BRYAN PETERSON
Mailing Address 1:	504 NORTH 85TH STREET
Mailing Address 2:	Not reported
Mailing City:	SEATTLE
Mailing State:	WA
Mailing Zip:	98103
Mailing Zip 4:	Not reported
Mailing Country:	USA
Mailing Phone:	2067897151
NY MANIFEST:	
Document ID:	NYG1082025
Manifest Status:	Not reported
seq:	01
Year:	1999
Trans1 State ID:	Not reported
Trans2 State ID:	Not reported
Generator Ship Date:	03/17/1999
Trans1 Recv Date:	03/17/1999
Trans2 Recv Date:	Not reported
TSD Site Recv Date:	03/31/1999
Part A Recv Date:	Not reported
Part B Recv Date:	Not reported
Generator EPA ID:	WAD009258575
Trans1 EPA ID:	NYD980769947
Trans2 EPA ID:	Not reported
TSD ID 1:	NYD045604964
TSD ID 2:	Not reported
Manifest Tracking Number:	Not reported
Import Indicator:	Not reported
Export Indicator:	Not reported
Discr Quantity Indicator:	Not reported
Discr Type Indicator:	Not reported
Discr Residue Indicator:	Not reported
Discr Partial Reject Indicator:	Not reported
Discr Full Reject Indicator:	Not reported
Manifest Ref Number:	Not reported
Alt Facility RCRA ID:	Not reported
Alt Facility Sign Date:	Not reported
MGMT Method Type Code:	Not reported
Waste Code:	D011 - SILVER 5.0 MG/L TCLP
Waste Code:	Not reported
Waste Code:	Not reported
Waste Code:	Not reported
Waste Code:	Not reported
Waste Code:	Not reported
Quantity:	00190
Units:	G - Gallons (liquids only)* (8.3 pounds)

Map ID  
Direction  
Distance  
Elevation

MAP FINDINGS

Site

Database(s)

EDR ID Number  
EPA ID Number

**LITHO CRAFT INC (Continued)**

**1000243192**

Number of Containers: 006  
Container Type: DF - Fiberboard or plastic drums (glass)  
Handling Method: R Material recovery of more than 75 percent of the total material.  
Specific Gravity: 01.00

**46**  
**East**  
**1/8-1/4**  
**0.199 mi.**  
**1053 ft.**

**SEATTLE PARKS GREENWOOD GREENHOUSE**  
**602 87TH ST N**  
**SEATTLE, WA 98103**

**WA UST** **1005445137**  
**WA ALLSITES** **WAH000013953**  
**RCRA NonGen / NLR**  
**FINDS**  
**ECHO**

**Relative:**  
**Higher**

UST:

**Actual:**  
**327 ft.**

Name: GREENWOOD GREENHOUSE  
Address: 602 N 87TH  
City: SEATTLE  
Zip: 98103  
Facility ID: 35121886  
Site Id: 3796  
UBI: Not reported  
Phone Number: Not reported  
Decimal Latitude: 47.69222  
Decimal Longitude: -122.352379

Tank Name: 1.  
Tag Number: Not reported  
Tank Status: Exempt  
Tank Status Date: 08/06/1996  
Tank Install Date: 06/01/1957  
Tank Closure Date: Not reported  
Capacity Range: Not reported  
Tank Permit Expiration Date: Not reported  
Tank Upgrade Date: Not reported  
Tank Spill Prevention: None  
Tank Overfill Prevention: None  
Tank Material: Not reported  
Tank Construction: Single Wall Tank  
Tank Tightness Test: Not reported  
Tank Corrosion Protection: None  
Tank Manifold: Not reported  
Tank Release Detection: Weekly Manual Gauging  
Tank SFC Type: Not reported  
Pipe Material: Not reported  
Pipe Construction: Single Wall Pipe  
Pipe Primary Release Detection: Safe Suction (No Leak Detection)  
Pipe Second Release Detection: Not reported  
Pipe Corrosion Protection: None  
Pipe Pumping System: Not reported  
Responsible Unit: Northwest  
Dispenser/Pump SFC Type: Not reported

Name: GREENWOOD GREENHOUSE  
Address: 602 N 87TH  
City: SEATTLE  
Zip: 98103

Tank Name: 2.  
Tag Number: Not reported

Map ID  
Direction  
Distance  
Elevation

MAP FINDINGS

Site

Database(s)

EDR ID Number  
EPA ID Number

**SEATTLE PARKS GREENWOOD GREENHOUSE (Continued)**

**1005445137**

Tank Status: Exempt  
Tank Status Date: 08/06/1996  
Tank Install Date: 06/01/1956  
Tank Closure Date: Not reported  
Capacity Range: Not reported  
Tank Permit Expiration Date: Not reported  
Tank Upgrade Date: Not reported  
Tank Spill Prevention: None  
Tank Overfill Prevention: None  
Tank Material: Not reported  
Tank Construction: Single Wall Tank  
Tank Tightness Test: Not reported  
Tank Corrosion Protection: None  
Tank Manifold: Not reported  
Tank Release Detection: Weekly Manual Gauging  
Tank SFC Type: Not reported  
Pipe Material: Not reported  
Pipe Construction: Single Wall Pipe  
Pipe Primary Release Detection: Safe Suction (No Leak Detection)  
Pipe Second Release Detection: Not reported  
Pipe Corrosion Protection: None  
Pipe Pumping System: Not reported  
Responsible Unit: Northwest  
Dispenser/Pump SFC Type: Not reported

**ALLSITES:**

Name: SEATTLE PARKS GREENWOOD GREENHOUSE  
Facility Id: 35121886

**RCRA-LQG:**

Date Form Received by Agency: 2004-04-29 00:00:00.0  
Handler Name: SEATTLE PARKS GREENWOOD GREENHOUSE  
Handler Address: 602 87TH ST N  
Handler City,State,Zip: SEATTLE, WA 98103  
EPA ID: WAH000013953  
Contact Name: JODI SINCLAIR  
Contact Address: 4209 W MARGINAL WAY SW  
Contact City,State,Zip: SEATTLE, WA 98106  
Contact Telephone: 206-684-7292  
Contact Fax: Not reported  
Contact Email: Not reported  
Contact Title: Not reported  
EPA Region: 10  
Land Type: Municipal  
Federal Waste Generator Description: Not a generator, verified  
Non-Notifier: Not reported  
Biennial Report Cycle: Not reported  
Accessibility: Not reported  
Active Site Indicator: Not reported  
State District Owner: WA  
State District: NWRO  
Mailing Address: 4209 W MARGINAL WAY SW  
Mailing City,State,Zip: SEATTLE, WA 98106  
Owner Name: CITY OF SEATTLE PARKS AND RECREATION  
Owner Type: Private  
Operator Name: SINCLAIR, JODI

Map ID  
 Direction  
 Distance  
 Elevation

MAP FINDINGS

Site

Database(s)

EDR ID Number  
 EPA ID Number

**SEATTLE PARKS GREENWOOD GREENHOUSE (Continued)**

**1005445137**

Operator Type:	Private
Short-Term Generator Activity:	No
Importer Activity:	No
Mixed Waste Generator:	No
Transporter Activity:	No
Transfer Facility Activity:	No
Recycler Activity with Storage:	No
Small Quantity On-Site Burner Exemption:	No
Smelting Melting and Refining Furnace Exemption:	No
Underground Injection Control:	No
Off-Site Waste Receipt:	No
Universal Waste Indicator:	No
Universal Waste Destination Facility:	No
Federal Universal Waste:	No
Active Site Fed-Reg Treatment Storage and Disposal Facility:	Not reported
Active Site Converter Treatment storage and Disposal Facility:	Not reported
Active Site State-Reg Treatment Storage and Disposal Facility:	Not reported
Active Site State-Reg Handler:	---
Federal Facility Indicator:	Not reported
Hazardous Secondary Material Indicator:	NN
Sub-Part K Indicator:	Not reported
Commercial TSD Indicator:	No
Treatment Storage and Disposal Type:	Not reported
2018 GPRA Permit Baseline:	Not on the Baseline
2018 GPRA Renewals Baseline:	Not on the Baseline
Permit Renewals Workload Universe:	Not reported
Permit Workload Universe:	Not reported
Permit Progress Universe:	Not reported
Post-Closure Workload Universe:	Not reported
Closure Workload Universe:	Not reported
202 GPRA Corrective Action Baseline:	No
Corrective Action Workload Universe:	No
Subject to Corrective Action Universe:	No
Non-TSDs Where RCRA CA has Been Imposed Universe:	No
TSDs Potentially Subject to CA Under 3004 (u)/(v) Universe:	No
TSDs Only Subject to CA under Discretionary Auth Universe:	No
Corrective Action Priority Ranking:	No NCAPS ranking
Environmental Control Indicator:	No
Institutional Control Indicator:	No
Human Exposure Controls Indicator:	N/A
Groundwater Controls Indicator:	N/A
Operating TSDF Universe:	Not reported
Full Enforcement Universe:	Not reported
Significant Non-Complier Universe:	No
Unaddressed Significant Non-Complier Universe:	No
Addressed Significant Non-Complier Universe:	No
Significant Non-Complier With a Compliance Schedule Universe:	No
Financial Assurance Required:	Not reported
Handler Date of Last Change:	2019-02-22 20:02:56.0
Recognized Trader-Importer:	No
Recognized Trader-Exporter:	No
Importer of Spent Lead Acid Batteries:	No
Exporter of Spent Lead Acid Batteries:	No
Recycler Activity Without Storage:	No
Manifest Broker:	No
Sub-Part P Indicator:	Not reported

Map ID  
Direction  
Distance  
Elevation

MAP FINDINGS

Site

Database(s)

EDR ID Number  
EPA ID Number

**SEATTLE PARKS GREENWOOD GREENHOUSE (Continued)**

**1005445137**

Handler - Owner Operator:

Owner/Operator Indicator:	Owner
Owner/Operator Name:	SEATTLE PARKS RECREATION DEPT
Legal Status:	Municipal
Date Became Current:	2003-12-31 00:00:00.
Date Ended Current:	Not reported
Owner/Operator Address:	100 DEXTER AVE N
Owner/Operator City,State,Zip:	SEATTLE, WA 98109
Owner/Operator Telephone:	206-684-7292
Owner/Operator Telephone Ext:	Not reported
Owner/Operator Fax:	Not reported
Owner/Operator Email:	Not reported

Owner/Operator Indicator:	Owner
Owner/Operator Name:	SEATTLE PARKS & RECREATION DEPT
Legal Status:	Private
Date Became Current:	Not reported
Date Ended Current:	Not reported
Owner/Operator Address:	100 DEXTER AVE N
Owner/Operator City,State,Zip:	SEATTLE, WA 98109
Owner/Operator Telephone:	206-684-7292
Owner/Operator Telephone Ext:	Not reported
Owner/Operator Fax:	Not reported
Owner/Operator Email:	Not reported

Owner/Operator Indicator:	Operator
Owner/Operator Name:	JODI SINCLAIR
Legal Status:	Municipal
Date Became Current:	1900-01-01 00:00:00.
Date Ended Current:	Not reported
Owner/Operator Address:	4209 W MARGINAL WAY SW
Owner/Operator City,State,Zip:	SEATTLE, WA 98106
Owner/Operator Telephone:	Not reported
Owner/Operator Telephone Ext:	Not reported
Owner/Operator Fax:	Not reported
Owner/Operator Email:	Not reported

Owner/Operator Indicator:	Owner
Owner/Operator Name:	SEATTLE PARKS & RECREATION DEPT
Legal Status:	Municipal
Date Became Current:	Not reported
Date Ended Current:	Not reported
Owner/Operator Address:	100 DEXTER AVE N
Owner/Operator City,State,Zip:	SEATTLE, WA 98109
Owner/Operator Telephone:	206-684-7292
Owner/Operator Telephone Ext:	Not reported
Owner/Operator Fax:	Not reported
Owner/Operator Email:	Not reported

Owner/Operator Indicator:	Operator
Owner/Operator Name:	CITY OF SEATTLE PARKS AND RECREATION
Legal Status:	Municipal
Date Became Current:	Not reported
Date Ended Current:	Not reported
Owner/Operator Address:	100 DEXTER AVE N
Owner/Operator City,State,Zip:	SEATTLE, WA 98109
Owner/Operator Telephone:	206-684-7292



Map ID  
Direction  
Distance  
Elevation

MAP FINDINGS

Site

Database(s)

EDR ID Number  
EPA ID Number

**SEATTLE PARKS GREENWOOD GREENHOUSE (Continued)**

**1005445137**

Owner/Operator Telephone Ext:	Not reported
Owner/Operator Fax:	Not reported
Owner/Operator Email:	Not reported
Owner/Operator Indicator:	Operator
Owner/Operator Name:	JODI S
Legal Status:	Private
Date Became Current:	1900-01-01 00:00:00.
Date Ended Current:	Not reported
Owner/Operator Address:	4209 W MARGINAL WAY SW
Owner/Operator City,State,Zip:	SEATTLE, WA 98106
Owner/Operator Telephone:	206-684-7292
Owner/Operator Telephone Ext:	Not reported
Owner/Operator Fax:	Not reported
Owner/Operator Email:	Not reported
Owner/Operator Indicator:	Owner
Owner/Operator Name:	CITY OF SEATTLE PARKS AND RECREATION
Legal Status:	Private
Date Became Current:	2001-02-06 00:00:00.
Date Ended Current:	Not reported
Owner/Operator Address:	100 DEXTER AVE N
Owner/Operator City,State,Zip:	SEATTLE, WA 98109
Owner/Operator Telephone:	206-684-7292
Owner/Operator Telephone Ext:	Not reported
Owner/Operator Fax:	Not reported
Owner/Operator Email:	Not reported
Owner/Operator Indicator:	Operator
Owner/Operator Name:	SEATTLE PARKS GREENWOOD GREENHOUSE
Legal Status:	Private
Date Became Current:	Not reported
Date Ended Current:	Not reported
Owner/Operator Address:	602 87TH ST N
Owner/Operator City,State,Zip:	SEATTLE, WA 98103
Owner/Operator Telephone:	000-000-0000
Owner/Operator Telephone Ext:	Not reported
Owner/Operator Fax:	Not reported
Owner/Operator Email:	Not reported
Owner/Operator Indicator:	Owner
Owner/Operator Name:	SEATTLE PARKS RECREATION DEPT
Legal Status:	Private
Date Became Current:	2001-02-06 00:00:00.
Date Ended Current:	Not reported
Owner/Operator Address:	100 DEXTER AVE N
Owner/Operator City,State,Zip:	SEATTLE, WA 98109
Owner/Operator Telephone:	206-684-7292
Owner/Operator Telephone Ext:	Not reported
Owner/Operator Fax:	Not reported
Owner/Operator Email:	Not reported
Owner/Operator Indicator:	Operator
Owner/Operator Name:	SEATTLE PARKS GREENWOOD GREENHOUSE
Legal Status:	Private
Date Became Current:	Not reported
Date Ended Current:	Not reported

Map ID  
Direction  
Distance  
Elevation

MAP FINDINGS

Site

Database(s)

EDR ID Number  
EPA ID Number

**SEATTLE PARKS GREENWOOD GREENHOUSE (Continued)**

**1005445137**

Owner/Operator Address: 602 87TH ST N  
Owner/Operator City,State,Zip: SEATTLE, WA 98103  
Owner/Operator Telephone: 000-000-0000  
Owner/Operator Telephone Ext: Not reported  
Owner/Operator Fax: Not reported  
Owner/Operator Email: Not reported

Owner/Operator Indicator: Owner  
Owner/Operator Name: CITY OF SEATTLE PARKS AND RECREATION  
Legal Status: Private  
Date Became Current: 2001-02-06 00:00:00.  
Date Ended Current: Not reported  
Owner/Operator Address: 100 DEXTER AVE N  
Owner/Operator City,State,Zip: SEATTLE, WA 98109  
Owner/Operator Telephone: 206-684-7292  
Owner/Operator Telephone Ext: Not reported  
Owner/Operator Fax: Not reported  
Owner/Operator Email: Not reported

Owner/Operator Indicator: Owner  
Owner/Operator Name: CITY OF SEATTLE PARKS AND RECREATION  
Legal Status: Municipal  
Date Became Current: 2001-02-06 00:00:00.  
Date Ended Current: Not reported  
Owner/Operator Address: 100 DEXTER AVE N  
Owner/Operator City,State,Zip: SEATTLE, WA 98109  
Owner/Operator Telephone: 206-684-7292  
Owner/Operator Telephone Ext: Not reported  
Owner/Operator Fax: Not reported  
Owner/Operator Email: Not reported

Owner/Operator Indicator: Operator  
Owner/Operator Name: SINCLAIR, JODI  
Legal Status: Municipal  
Date Became Current: Not reported  
Date Ended Current: Not reported  
Owner/Operator Address: 4209 W MARGINAL WAY SW  
Owner/Operator City,State,Zip: SEATTLE, WA 98106  
Owner/Operator Telephone: 206-684-7292  
Owner/Operator Telephone Ext: Not reported  
Owner/Operator Fax: Not reported  
Owner/Operator Email: Not reported

Owner/Operator Indicator: Owner  
Owner/Operator Name: CITY OF SEATTLE PARKS AND RECREATION  
Legal Status: Private  
Date Became Current: 2001-02-06 00:00:00.  
Date Ended Current: Not reported  
Owner/Operator Address: 100 DEXTER AVE N  
Owner/Operator City,State,Zip: SEATTLE, WA 98109  
Owner/Operator Telephone: 206-684-7292  
Owner/Operator Telephone Ext: Not reported  
Owner/Operator Fax: Not reported  
Owner/Operator Email: Not reported

Owner/Operator Indicator: Operator  
Owner/Operator Name: CITY OF SEATTLE PARKS AND RECREATION

Map ID  
Direction  
Distance  
Elevation

MAP FINDINGS

Site

Database(s)

EDR ID Number  
EPA ID Number

SEATTLE PARKS GREENWOOD GREENHOUSE (Continued)

1005445137

Legal Status:	Private
Date Became Current:	Not reported
Date Ended Current:	Not reported
Owner/Operator Address:	100 DEXTER AVE N
Owner/Operator City,State,Zip:	SEATTLE, WA 98109
Owner/Operator Telephone:	206-684-7292
Owner/Operator Telephone Ext:	Not reported
Owner/Operator Fax:	Not reported
Owner/Operator Email:	Not reported
Owner/Operator Indicator:	Owner
Owner/Operator Name:	CITY OF SEATTLE PARKS AND RECREATION
Legal Status:	Municipal
Date Became Current:	2001-02-06 00:00:00.
Date Ended Current:	Not reported
Owner/Operator Address:	100 DEXTER AVE N
Owner/Operator City,State,Zip:	SEATTLE, WA 98109
Owner/Operator Telephone:	Not reported
Owner/Operator Telephone Ext:	Not reported
Owner/Operator Fax:	Not reported
Owner/Operator Email:	Not reported
Owner/Operator Indicator:	Operator
Owner/Operator Name:	SINCLAIR, JODI
Legal Status:	Private
Date Became Current:	Not reported
Date Ended Current:	Not reported
Owner/Operator Address:	4209 W MARGINAL WAY SW
Owner/Operator City,State,Zip:	SEATTLE, WA 98106
Owner/Operator Telephone:	206-684-7292
Owner/Operator Telephone Ext:	Not reported
Owner/Operator Fax:	Not reported
Owner/Operator Email:	Not reported
Owner/Operator Indicator:	Owner
Owner/Operator Name:	SEATTLE PARKS RECREATION DEPT
Legal Status:	Private
Date Became Current:	2001-02-06 00:00:00.
Date Ended Current:	Not reported
Owner/Operator Address:	100 DEXTER AVE N
Owner/Operator City,State,Zip:	SEATTLE, WA 98109
Owner/Operator Telephone:	206-684-7292
Owner/Operator Telephone Ext:	Not reported
Owner/Operator Fax:	Not reported
Owner/Operator Email:	Not reported
Owner/Operator Indicator:	Owner
Owner/Operator Name:	CITY OF SEATTLE C
Legal Status:	Private
Date Became Current:	2001-02-06 00:00:00.
Date Ended Current:	Not reported
Owner/Operator Address:	100 DEXTER AVE N
Owner/Operator City,State,Zip:	SEATTLE, WA 98109
Owner/Operator Telephone:	206-684-7292
Owner/Operator Telephone Ext:	Not reported
Owner/Operator Fax:	Not reported
Owner/Operator Email:	Not reported

Map ID  
Direction  
Distance  
Elevation

MAP FINDINGS

Site

Database(s)

EDR ID Number  
EPA ID Number

**SEATTLE PARKS GREENWOOD GREENHOUSE (Continued)**

**1005445137**

Owner/Operator Indicator: Owner  
Owner/Operator Name: SEATTLE PARKS RECREATION DEPT  
Legal Status: Private  
Date Became Current: 2003-12-31 00:00:00.  
Date Ended Current: Not reported  
Owner/Operator Address: 100 DEXTER AVE N  
Owner/Operator City,State,Zip: SEATTLE, WA 98109  
Owner/Operator Telephone: 206-684-7292  
Owner/Operator Telephone Ext: Not reported  
Owner/Operator Fax: Not reported  
Owner/Operator Email: Not reported

Historic Generators:

Receive Date: 2004-04-28 00:00:00.0  
Handler Name: SEATTLE PARKS GREENWOOD GREENHOUSE  
Federal Waste Generator Description: Not a generator, verified  
State District Owner: WA  
Large Quantity Handler of Universal Waste: No  
Recognized Trader Importer: No  
Recognized Trader Exporter: No  
Spent Lead Acid Battery Importer: No  
Spent Lead Acid Battery Exporter: No  
Current Record: No  
Non Storage Recycler Activity: Not reported  
Electronic Manifest Broker: Not reported

Receive Date: 2004-04-28 00:00:00.0  
Handler Name: SEATTLE PARKS GREENWOOD GREENHOUSE  
Federal Waste Generator Description: Not a generator, verified  
State District Owner: WA  
Large Quantity Handler of Universal Waste: No  
Recognized Trader Importer: No  
Recognized Trader Exporter: No  
Spent Lead Acid Battery Importer: No  
Spent Lead Acid Battery Exporter: No  
Current Record: No  
Non Storage Recycler Activity: Not reported  
Electronic Manifest Broker: Not reported

Receive Date: 2004-04-29 00:00:00.0  
Handler Name: SEATTLE PARKS GREENWOOD GREENHOUSE  
Federal Waste Generator Description: Not a generator, verified  
State District Owner: WA  
Large Quantity Handler of Universal Waste: No  
Recognized Trader Importer: Not reported  
Recognized Trader Exporter: Not reported  
Spent Lead Acid Battery Importer: Not reported  
Spent Lead Acid Battery Exporter: Not reported  
Current Record: Yes  
Non Storage Recycler Activity: Not reported  
Electronic Manifest Broker: Not reported

Receive Date: 2001-02-06 00:00:00.0  
Handler Name: SEATTLE PARKS GREENWOOD GREENHOUSE  
Federal Waste Generator Description: Not a generator, verified  
State District Owner: WA  
Large Quantity Handler of Universal Waste: No

Map ID  
Direction  
Distance  
Elevation

MAP FINDINGS

Site

Database(s)

EDR ID Number  
EPA ID Number

**SEATTLE PARKS GREENWOOD GREENHOUSE (Continued)**

**1005445137**

Recognized Trader Importer: No  
Recognized Trader Exporter: No  
Spent Lead Acid Battery Importer: No  
Spent Lead Acid Battery Exporter: No  
Current Record: No  
Non Storage Recycler Activity: Not reported  
Electronic Manifest Broker: Not reported

Receive Date: 2002-03-06 00:00:00.0  
Handler Name: SEATTLE PARKS GREENWOOD GREENHOUSE  
Federal Waste Generator Description: Not a generator, verified  
State District Owner: WA  
Large Quantity Handler of Universal Waste: No  
Recognized Trader Importer: Not reported  
Recognized Trader Exporter: Not reported  
Spent Lead Acid Battery Importer: Not reported  
Spent Lead Acid Battery Exporter: Not reported  
Current Record: No  
Non Storage Recycler Activity: Not reported  
Electronic Manifest Broker: Not reported

Receive Date: 2003-03-10 00:00:00.0  
Handler Name: SEATTLE PARKS GREENWOOD GREENHOUSE  
Federal Waste Generator Description: Not a generator, verified  
State District Owner: WA  
Large Quantity Handler of Universal Waste: No  
Recognized Trader Importer: Not reported  
Recognized Trader Exporter: Not reported  
Spent Lead Acid Battery Importer: Not reported  
Spent Lead Acid Battery Exporter: Not reported  
Current Record: No  
Non Storage Recycler Activity: Not reported  
Electronic Manifest Broker: Not reported

Receive Date: 2004-04-28 00:00:00.0  
Handler Name: SEATTLE PARKS GREENWOOD GREENHOUSE  
Federal Waste Generator Description: Not a generator, verified  
State District Owner: WA  
Large Quantity Handler of Universal Waste: No  
Recognized Trader Importer: Not reported  
Recognized Trader Exporter: Not reported  
Spent Lead Acid Battery Importer: Not reported  
Spent Lead Acid Battery Exporter: Not reported  
Current Record: No  
Non Storage Recycler Activity: Not reported  
Electronic Manifest Broker: Not reported

Receive Date: 2003-12-31 00:00:00.0  
Handler Name: SEATTLE PARKS GREENWOOD GREENHOUSE  
Federal Waste Generator Description: Not a generator, verified  
State District Owner: WA  
Large Quantity Handler of Universal Waste: No  
Recognized Trader Importer: No  
Recognized Trader Exporter: No  
Spent Lead Acid Battery Importer: No  
Spent Lead Acid Battery Exporter: No  
Current Record: No

Map ID  
 Direction  
 Distance  
 Elevation

MAP FINDINGS

Site

Database(s)

EDR ID Number  
 EPA ID Number

**SEATTLE PARKS GREENWOOD GREENHOUSE (Continued)**

**1005445137**

Non Storage Recycler Activity: Not reported  
 Electronic Manifest Broker: Not reported

List of NAICS Codes and Descriptions:

NAICS Code: 92119  
 NAICS Description: OTHER GENERAL GOVERNMENT SUPPORT

FINDS:

Registry ID: 110012562137

Click Here:

Environmental Interest/Information System:

Washington Facility / Site Identification System (WA-FSIS) provides a means to query and display data maintained by the Washington Department of Ecology. This system contains key information for each facility/site that is currently, or has been, of interest to the Air Quality, Dam Safety, Hazardous Waste, Toxics Cleanup, and Water Quality Programs.

RCRAInfo is a national information system that supports the Resource Conservation and Recovery Act (RCRA) program through the tracking of events and activities related to facilities that generate, transport, and treat, store, or dispose of hazardous waste. RCRAInfo allows RCRA program staff to track the notification, permit, compliance, and corrective action activities required under RCRA.

HAZARDOUS WASTE BIENNIAL REPORTER

[Click this hyperlink](#) while viewing on your computer to access additional FINDS: detail in the EDR Site Report.

ECHO:

Envid: 1005445137  
 Registry ID: 110012562137  
 DFR URL: <http://echo.epa.gov/detailed-facility-report?fid=110012562137>  
 Name: SEATTLE PARKS GREENWOOD GREENHOUSE  
 Address: 602 87TH ST N  
 City,State,Zip: SEATTLE, WA 98117

**I47**  
**SW**  
**1/8-1/4**  
**0.205 mi.**  
**1082 ft.**

**GULL STATION 1230**  
**134 NW 85TH**  
**SEATTLE, WA 98117**  
**Site 1 of 3 in cluster I**

**WA LUST** **U001125111**  
**WA UST** **N/A**  
**WA ALLSITES**  
**WA CSCSL NFA**

**Relative:**  
**Higher**

LUST:  
 Name: GULL STATION 1230  
 Address: 134 NW 85TH  
 City,State,Zip: SEATTLE, WA 98117  
 Facility ID: 23048428  
 Lust Status Type: LUST - NFA  
 Cleanup Site ID: 8350  
 Cleanup Unit Type: Not reported  
 Process Type: Not reported  
 Cleanup Unit Name: GULL 1230  
 Response Section: Northwest  
 Release Date: 01/03/1991  
 Lust Date: 10/03/2011

**Actual:**  
**273 ft.**

Map ID  
Direction  
Distance  
Elevation

MAP FINDINGS

Site

Database(s)

EDR ID Number  
EPA ID Number

**GULL STATION 1230 (Continued)**

**U001125111**

Region: Northwest  
Lust ID: 649  
UST ID: 7732  
Contaminant Name: Benzene  
Ground Water: Not reported  
Surface Water: Not reported  
Soil: Suspected  
Sediment: Not reported  
Air: Not reported  
Bedrock: Not reported  
Lat/Long: 47.69043 / -122.35951

Name: GULL STATION 1230  
Address: 134 NW 85TH  
City,State,Zip: SEATTLE, WA 98117  
Facility ID: 23048428  
Lust Status Type: LUST - NFA  
Cleanup Site ID: 8350  
Cleanup Unit Type: Not reported  
Process Type: Not reported  
Cleanup Unit Name: GULL 1230  
Response Section: Northwest  
Release Date: 01/03/1991  
Lust Date: 10/03/2011  
Region: Northwest  
Lust ID: 649  
UST ID: 7732  
Contaminant Name: Petroleum-Gasoline  
Ground Water: Not reported  
Surface Water: Not reported  
Soil: Confirmed Above Cleanup Levels  
Sediment: Not reported  
Air: Not reported  
Bedrock: Not reported  
Lat/Long: 47.69043 / -122.35951

Name: GULL STATION 1230  
Address: 134 NW 85TH  
City,State,Zip: SEATTLE, WA 98117  
Facility ID: 23048428  
Lust Status Type: LUST - NFA  
Cleanup Site ID: 8350  
Cleanup Unit Type: Not reported  
Process Type: Not reported  
Cleanup Unit Name: GULL 1230  
Response Section: Northwest  
Release Date: 01/03/1991  
Lust Date: 10/03/2011  
Region: Northwest  
Lust ID: 649  
UST ID: 7732  
Contaminant Name: Petroleum-Other  
Ground Water: Not reported  
Surface Water: Not reported  
Soil: Suspected  
Sediment: Not reported  
Air: Not reported

Map ID  
Direction  
Distance  
Elevation

MAP FINDINGS

Site

Database(s)

EDR ID Number  
EPA ID Number

**GULL STATION 1230 (Continued)**

**U001125111**

Bedrock: Not reported  
Lat/Long: 47.69043 / -122.35951

UST:

Name: GULL STATION 1230  
Address: 134 NW 85TH  
City: SEATTLE  
Zip: 98117  
Facility ID: 23048428  
Site Id: 7732  
UBI: Not reported  
Phone Number: Not reported  
Decimal Latitude: 47.69043  
Decimal Longitude: -122.359519

Tank Name: 1  
Tag Number: Not reported  
Tank Status: Removed  
Tank Status Date: 08/06/1996  
Tank Install Date: 12/31/1964  
Tank Closure Date: Not reported  
Capacity Range: Not reported  
Tank Permit Expiration Date: Not reported  
Tank Upgrade Date: Not reported  
Tank Spill Prevention: Not reported  
Tank Overfill Prevention: Not reported  
Tank Material: Steel  
Tank Construction: Single Wall Tank  
Tank Tightness Test: Not reported  
Tank Corrosion Protection: Not reported  
Tank Manifold: Not reported  
Tank Release Detection: Not reported  
Tank SFC Type: Not reported  
Pipe Material: Steel  
Pipe Construction: Not reported  
Pipe Primary Release Detection: Not reported  
Pipe Second Release Detection: Not reported  
Pipe Corrosion Protection: Not reported  
Pipe Pumping System: Not reported  
Responsible Unit: Northwest  
Dispencer/Pump SFC Type: Not reported

Name: GULL STATION 1230  
Address: 134 NW 85TH  
City: SEATTLE  
Zip: 98117

Tank Name: 2  
Tag Number: Not reported  
Tank Status: Removed  
Tank Status Date: 08/06/1996  
Tank Install Date: 12/31/1964  
Tank Closure Date: Not reported  
Capacity Range: Not reported  
Tank Permit Expiration Date: Not reported  
Tank Upgrade Date: Not reported  
Tank Spill Prevention: Not reported



Map ID  
Direction  
Distance  
Elevation

MAP FINDINGS

Site

Database(s)

EDR ID Number  
EPA ID Number

**GULL STATION 1230 (Continued)**

**U001125111**

Tank Overfill Prevention: Not reported  
Tank Material: Steel  
Tank Construction: Single Wall Tank  
Tank Tightness Test: Not reported  
Tank Corrosion Protection: Not reported  
Tank Manifold: Not reported  
Tank Release Detection: Not reported  
Tank SFC Type: Not reported  
Pipe Material: Steel  
Pipe Construction: Not reported  
Pipe Primary Release Detection: Not reported  
Pipe Second Release Detection: Not reported  
Pipe Corrosion Protection: Not reported  
Pipe Pumping System: Not reported  
Responsible Unit: Northwest  
Dispencer/Pump SFC Type: Not reported

Name: GULL STATION 1230  
Address: 134 NW 85TH  
City: SEATTLE  
Zip: 98117

Tank Name: 4  
Tag Number: Not reported  
Tank Status: Removed  
Tank Status Date: 08/06/1996  
Tank Install Date: 12/31/1964  
Tank Closure Date: Not reported  
Capacity Range: Not reported  
Tank Permit Expiration Date: Not reported  
Tank Upgrade Date: Not reported  
Tank Spill Prevention: Not reported  
Tank Overfill Prevention: Not reported  
Tank Material: Steel  
Tank Construction: Single Wall Tank  
Tank Tightness Test: Not reported  
Tank Corrosion Protection: Not reported  
Tank Manifold: Not reported  
Tank Release Detection: Not reported  
Tank SFC Type: Not reported  
Pipe Material: Steel  
Pipe Construction: Not reported  
Pipe Primary Release Detection: Not reported  
Pipe Second Release Detection: Not reported  
Pipe Corrosion Protection: Not reported  
Pipe Pumping System: Not reported  
Responsible Unit: Northwest  
Dispencer/Pump SFC Type: Not reported

**ALLSITES:**

Name: GULL STATION 1230  
Facility Id: 23048428

**CSCSL NFA:**

Name: GULL STATION 1230  
Address: 134 NW 85TH

Map ID  
Direction  
Distance  
Elevation

MAP FINDINGS

Site

Database(s)

EDR ID Number  
EPA ID Number

**GULL STATION 1230 (Continued)**

**U001125111**

City,State,Zip: SEATTLE, WA 98117  
Facility/Site Id: 23048428  
CS Id: 8350  
NFA Date: 10/03/2011  
Alternate Site Names: GULL 1230  
NFA Reason: NFA-Initial Investigation  
Site Status: NFA  
Region: Northwest  
Contaminant Name: Benzene  
Ground Water: Not reported  
Surface Water: Not reported  
Soil: Suspected  
Sediment: Not reported  
Air: Not reported  
Bedrock: Not reported  
Latitude: 47.69043  
Longitude: -122.359519

Name: GULL STATION 1230  
Address: 134 NW 85TH  
City,State,Zip: SEATTLE, WA 98117  
Facility/Site Id: 23048428  
CS Id: 8350  
NFA Date: 10/03/2011  
Alternate Site Names: GULL 1230  
NFA Reason: NFA-Initial Investigation  
Site Status: NFA  
Region: Northwest  
Contaminant Name: Petroleum-Gasoline  
Ground Water: Not reported  
Surface Water: Not reported  
Soil: Confirmed Above Cleanup Levels  
Sediment: Not reported  
Air: Not reported  
Bedrock: Not reported  
Latitude: 47.69043  
Longitude: -122.359519

Name: GULL STATION 1230  
Address: 134 NW 85TH  
City,State,Zip: SEATTLE, WA 98117  
Facility/Site Id: 23048428  
CS Id: 8350  
NFA Date: 10/03/2011  
Alternate Site Names: GULL 1230  
NFA Reason: NFA-Initial Investigation  
Site Status: NFA  
Region: Northwest  
Contaminant Name: Petroleum-Other  
Ground Water: Not reported  
Surface Water: Not reported  
Soil: Suspected  
Sediment: Not reported  
Air: Not reported  
Bedrock: Not reported  
Latitude: 47.69043  
Longitude: -122.359519

MAP FINDINGS

Map ID  
Direction  
Distance  
Elevation

Site

Database(s)

EDR ID Number  
EPA ID Number

**H48**      **GREER LUMBER & HARDWARE**  
**SE**        **522 NORTH 85TH ST**  
**1/8-1/4**    **SEATTLE, WA 98103**  
**0.215 mi.**  
**1133 ft.**    **Site 2 of 2 in cluster H**

**WA UST**    **U003027116**  
**WA ALLSITES**    **N/A**

**Relative:**  
**Higher**  
**Actual:**  
**304 ft.**

**UST:**  
Name:                    GREER LUMBER & HARDWARE  
Address:                522 NORTH 85TH ST  
City:                     SEATTLE  
Zip:                      98103  
Facility ID:            31976459  
Site Id:                 4729  
UBI:                     Not reported  
Phone Number:        Not reported  
Decimal Latitude:    47.69039  
Decimal Longitude:   -122.353319

Tank Name:             1  
Tag Number:            Not reported  
Tank Status:            Removed  
Tank Status Date:     08/06/1996  
Tank Install Date:     12/31/1964  
Tank Closure Date:    Not reported  
Capacity Range:        Not reported  
Tank Permit Expiration Date: Not reported  
Tank Upgrade Date:    Not reported  
Tank Spill Prevention: Not reported  
Tank Overfill Prevention: Not reported  
Tank Material:         Steel  
Tank Construction:    Not reported  
Tank Tightness Test:   Not reported  
Tank Corrosion Protection: Not reported  
Tank Manifold:        Not reported  
Tank Release Detection: Not reported  
Tank SFC Type:        Not reported  
Pipe Material:         Not reported  
Pipe Construction:    Not reported  
Pipe Primary Release Detection: Not reported  
Pipe Second Release Detection: Not reported  
Pipe Corrosion Protection: Not reported  
Pipe Pumping System: Not reported  
Responsible Unit:     Northwest  
Dispencer/Pump SFC Type: Not reported

**ALLSITES:**  
Name:                    GREER LUMBER & HARDWARE  
Facility Id:             31976459

**J49**        **NORTHWEST VALET CLEANERS**  
**South**     **8301 GREENWOOD AVE N**  
**1/8-1/4**    **SEATTLE, WA 98103**  
**0.222 mi.**  
**1173 ft.**    **Site 1 of 3 in cluster J**

**WA ALLSITES**    **1000850381**  
**RCRA NonGen / NLR**    **WAD988523213**  
**FINDS**  
**ECHO**  
**WA Inactive Drycleaners**

**Relative:**  
**Higher**  
**Actual:**  
**289 ft.**

**ALLSITES:**  
Name:                    NORTHWEST VALET CLEANERS  
Facility Id:             12398572

Map ID  
Direction  
Distance  
Elevation

MAP FINDINGS

Site

Database(s)

EDR ID Number  
EPA ID Number

**NORTHWEST VALET CLEANERS (Continued)**

**1000850381**

RCRA-LQG:  
Date Form Received by Agency: 2004-08-04 00:00:00.0  
Handler Name: NORTHWEST VALET CLEANERS  
Handler Address: 8301 GREENWOOD AVE N  
Handler City,State,Zip: SEATTLE, WA 98103  
EPA ID: WAD988523213  
Contact Name: MR HAN  
Contact Address: 8301 GREENWOOD AVE N  
Contact City,State,Zip: SEATTLE, WA 98103  
Contact Telephone: 206-782-9387  
Contact Fax: Not reported  
Contact Email: Not reported  
Contact Title: Not reported  
EPA Region: 10  
Land Type: Private  
Federal Waste Generator Description: Not a generator, verified  
Non-Notifier: Not reported  
Biennial Report Cycle: Not reported  
Accessibility: Not reported  
Active Site Indicator: Not reported  
State District Owner: WA  
State District: NWRO  
Mailing Address: 8301 GREENWOOD AVE N  
Mailing City,State,Zip: SEATTLE, WA 98103  
Owner Name: NORTHWEST VALET CLEANERS  
Owner Type: Private  
Operator Name: HAN, MR  
Operator Type: Private  
Short-Term Generator Activity: No  
Importer Activity: No  
Mixed Waste Generator: No  
Transporter Activity: No  
Transfer Facility Activity: No  
Recycler Activity with Storage: No  
Small Quantity On-Site Burner Exemption: No  
Smelting Melting and Refining Furnace Exemption: No  
Underground Injection Control: No  
Off-Site Waste Receipt: No  
Universal Waste Indicator: No  
Universal Waste Destination Facility: No  
Federal Universal Waste: No  
Active Site Fed-Reg Treatment Storage and Disposal Facility: Not reported  
Active Site Converter Treatment storage and Disposal Facility: Not reported  
Active Site State-Reg Treatment Storage and Disposal Facility: Not reported  
Active Site State-Reg Handler: ---  
Federal Facility Indicator: Not reported  
Hazardous Secondary Material Indicator: NN  
Sub-Part K Indicator: Not reported  
Commercial TSD Indicator: No  
Treatment Storage and Disposal Type: Not reported  
2018 GPRA Permit Baseline: Not on the Baseline  
2018 GPRA Renewals Baseline: Not on the Baseline  
Permit Renewals Workload Universe: Not reported  
Permit Workload Universe: Not reported  
Permit Progress Universe: Not reported  
Post-Closure Workload Universe: Not reported  
Closure Workload Universe: Not reported

Map ID  
 Direction  
 Distance  
 Elevation

MAP FINDINGS

Site

Database(s)

EDR ID Number  
 EPA ID Number

**NORTHWEST VALET CLEANERS (Continued)**

**1000850381**

202 GPRA Corrective Action Baseline:	No
Corrective Action Workload Universe:	No
Subject to Corrective Action Universe:	No
Non-TSDFs Where RCRA CA has Been Imposed Universe:	No
TSDFs Potentially Subject to CA Under 3004 (u)/(v) Universe:	No
TSDFs Only Subject to CA under Discretionary Auth Universe:	No
Corrective Action Priority Ranking:	No NCAPS ranking
Environmental Control Indicator:	No
Institutional Control Indicator:	No
Human Exposure Controls Indicator:	N/A
Groundwater Controls Indicator:	N/A
Operating TSDF Universe:	Not reported
Full Enforcement Universe:	Not reported
Significant Non-Complier Universe:	No
Unaddressed Significant Non-Complier Universe:	No
Addressed Significant Non-Complier Universe:	No
Significant Non-Complier With a Compliance Schedule Universe:	No
Financial Assurance Required:	Not reported
Handler Date of Last Change:	2018-05-10 16:18:03.0
Recognized Trader-Importer:	No
Recognized Trader-Exporter:	No
Importer of Spent Lead Acid Batteries:	No
Exporter of Spent Lead Acid Batteries:	No
Recycler Activity Without Storage:	No
Manifest Broker:	No
Sub-Part P Indicator:	Not reported
 Handler - Owner Operator:	
Owner/Operator Indicator:	Owner
Owner/Operator Name:	LEE, DAVID
Legal Status:	Private
Date Became Current:	Not reported
Date Ended Current:	Not reported
Owner/Operator Address:	14426 NE 16TH PL
Owner/Operator City,State,Zip:	BELLEVUE, WA 98007
Owner/Operator Telephone:	425-746-7070
Owner/Operator Telephone Ext:	Not reported
Owner/Operator Fax:	Not reported
Owner/Operator Email:	Not reported
Owner/Operator Indicator:	Operator
Owner/Operator Name:	HAN, MR
Legal Status:	Private
Date Became Current:	Not reported
Date Ended Current:	Not reported
Owner/Operator Address:	8301 GREENWOOD AVE N
Owner/Operator City,State,Zip:	SEATTLE, WA 98103
Owner/Operator Telephone:	206-782-9387
Owner/Operator Telephone Ext:	Not reported
Owner/Operator Fax:	Not reported
Owner/Operator Email:	Not reported
Owner/Operator Indicator:	Owner
Owner/Operator Name:	LEE, DAVID
Legal Status:	Private
Date Became Current:	Not reported
Date Ended Current:	Not reported
Owner/Operator Address:	14426 NE 16TH PL

Map ID  
Direction  
Distance  
Elevation

MAP FINDINGS

Site

Database(s)

EDR ID Number  
EPA ID Number

**NORTHWEST VALET CLEANERS (Continued)**

**1000850381**

Owner/Operator City,State,Zip:	BELLEVUE, WA 98007
Owner/Operator Telephone:	425-746-7070
Owner/Operator Telephone Ext:	Not reported
Owner/Operator Fax:	Not reported
Owner/Operator Email:	Not reported
Owner/Operator Indicator:	Owner
Owner/Operator Name:	NORTHWEST VALET CLEANERS
Legal Status:	Private
Date Became Current:	1996-05-03 00:00:00.
Date Ended Current:	Not reported
Owner/Operator Address:	8301 GREENWOOD AVE N
Owner/Operator City,State,Zip:	SEATTLE, WA 98103
Owner/Operator Telephone:	000-000-0000
Owner/Operator Telephone Ext:	Not reported
Owner/Operator Fax:	Not reported
Owner/Operator Email:	Not reported
Owner/Operator Indicator:	Operator
Owner/Operator Name:	NORTHWEST VALET CLEANERS
Legal Status:	Private
Date Became Current:	Not reported
Date Ended Current:	Not reported
Owner/Operator Address:	8301 GREENWOOD AVE N
Owner/Operator City,State,Zip:	SEATTLE, WA 98103
Owner/Operator Telephone:	000-000-0000
Owner/Operator Telephone Ext:	Not reported
Owner/Operator Fax:	Not reported
Owner/Operator Email:	Not reported
Owner/Operator Indicator:	Owner
Owner/Operator Name:	NORTHWEST VALET CLEANERS
Legal Status:	Private
Date Became Current:	1996-05-03 00:00:00.
Date Ended Current:	Not reported
Owner/Operator Address:	8301 GREENWOOD AVE N
Owner/Operator City,State,Zip:	SEATTLE, WA 98103
Owner/Operator Telephone:	000-000-0000
Owner/Operator Telephone Ext:	Not reported
Owner/Operator Fax:	Not reported
Owner/Operator Email:	Not reported
Owner/Operator Indicator:	Owner
Owner/Operator Name:	NORTHWEST VALET CLEANERS
Legal Status:	Private
Date Became Current:	Not reported
Date Ended Current:	Not reported
Owner/Operator Address:	8301 GREENWOOD AVE N
Owner/Operator City,State,Zip:	SEATTLE, WA 98103
Owner/Operator Telephone:	000-000-0000
Owner/Operator Telephone Ext:	Not reported
Owner/Operator Fax:	Not reported
Owner/Operator Email:	Not reported
Owner/Operator Indicator:	Owner
Owner/Operator Name:	NORTHWEST VALET CLEANERS
Legal Status:	Private

Map ID  
Direction  
Distance  
Elevation

MAP FINDINGS

Site

Database(s)

EDR ID Number  
EPA ID Number

**NORTHWEST VALET CLEANERS (Continued)**

**1000850381**

Date Became Current:	1996-05-03 00:00:00.
Date Ended Current:	Not reported
Owner/Operator Address:	8301 GREENWOOD AVE N
Owner/Operator City,State,Zip:	SEATTLE, WA 98103
Owner/Operator Telephone:	000-000-0000
Owner/Operator Telephone Ext:	Not reported
Owner/Operator Fax:	Not reported
Owner/Operator Email:	Not reported
Owner/Operator Indicator:	Operator
Owner/Operator Name:	NORTHWEST VALET CLEANERS
Legal Status:	Private
Date Became Current:	Not reported
Date Ended Current:	Not reported
Owner/Operator Address:	8301 GREENWOOD AVE N
Owner/Operator City,State,Zip:	SEATTLE, WA 98103-4234
Owner/Operator Telephone:	000-000-0000
Owner/Operator Telephone Ext:	Not reported
Owner/Operator Fax:	Not reported
Owner/Operator Email:	Not reported
Owner/Operator Indicator:	Operator
Owner/Operator Name:	NORTHWEST VALET CLEANERS
Legal Status:	Private
Date Became Current:	Not reported
Date Ended Current:	Not reported
Owner/Operator Address:	8301 GREENWOOD AVE N
Owner/Operator City,State,Zip:	SEATTLE, WA 98103
Owner/Operator Telephone:	000-000-0000
Owner/Operator Telephone Ext:	Not reported
Owner/Operator Fax:	Not reported
Owner/Operator Email:	Not reported
Owner/Operator Indicator:	Owner
Owner/Operator Name:	NORTHWEST VALET CLEANERS
Legal Status:	Private
Date Became Current:	1996-05-03 00:00:00.
Date Ended Current:	Not reported
Owner/Operator Address:	8301 GREENWOOD AVE N
Owner/Operator City,State,Zip:	SEATTLE, WA 98103
Owner/Operator Telephone:	000-000-0000
Owner/Operator Telephone Ext:	Not reported
Owner/Operator Fax:	Not reported
Owner/Operator Email:	Not reported
Owner/Operator Indicator:	Owner
Owner/Operator Name:	NORTHWEST VALET CLEANERS
Legal Status:	Private
Date Became Current:	Not reported
Date Ended Current:	Not reported
Owner/Operator Address:	8301 GREENWOOD AVE N
Owner/Operator City,State,Zip:	SEATTLE, WA 98103
Owner/Operator Telephone:	000-000-0000
Owner/Operator Telephone Ext:	Not reported
Owner/Operator Fax:	Not reported
Owner/Operator Email:	Not reported

Map ID  
Direction  
Distance  
Elevation

MAP FINDINGS

Site

Database(s)

EDR ID Number  
EPA ID Number

**NORTHWEST VALET CLEANERS (Continued)**

**1000850381**

Owner/Operator Indicator: Operator  
Owner/Operator Name: NORTHWEST VALET CLEANERS  
Legal Status: Private  
Date Became Current: Not reported  
Date Ended Current: Not reported  
Owner/Operator Address: 8301 GREENWOOD AVE N  
Owner/Operator City,State,Zip: SEATTLE, WA 98103  
Owner/Operator Telephone: 000-000-0000  
Owner/Operator Telephone Ext: Not reported  
Owner/Operator Fax: Not reported  
Owner/Operator Email: Not reported

Owner/Operator Indicator: Owner  
Owner/Operator Name: LEE, DAVID  
Legal Status: Private  
Date Became Current: Not reported  
Date Ended Current: Not reported  
Owner/Operator Address: 14426 NE 16TH PL  
Owner/Operator City,State,Zip: BELLEVUE, WA 98007  
Owner/Operator Telephone: 425-746-7070  
Owner/Operator Telephone Ext: Not reported  
Owner/Operator Fax: Not reported  
Owner/Operator Email: Not reported

Owner/Operator Indicator: Operator  
Owner/Operator Name: NORTHWEST VALET CLEANERS  
Legal Status: Private  
Date Became Current: Not reported  
Date Ended Current: Not reported  
Owner/Operator Address: 8301 GREENWOOD AVE N  
Owner/Operator City,State,Zip: SEATTLE, WA 98103  
Owner/Operator Telephone: 000-000-0000  
Owner/Operator Telephone Ext: Not reported  
Owner/Operator Fax: Not reported  
Owner/Operator Email: Not reported

Owner/Operator Indicator: Owner  
Owner/Operator Name: LEE, DAVID  
Legal Status: Private  
Date Became Current: Not reported  
Date Ended Current: Not reported  
Owner/Operator Address: 14426 NE 16TH PL  
Owner/Operator City,State,Zip: BELLEVUE, WA 98007  
Owner/Operator Telephone: 425-746-7070  
Owner/Operator Telephone Ext: Not reported  
Owner/Operator Fax: Not reported  
Owner/Operator Email: Not reported

Owner/Operator Indicator: Operator  
Owner/Operator Name: HAN, MR  
Legal Status: Private  
Date Became Current: Not reported  
Date Ended Current: Not reported  
Owner/Operator Address: 8301 GREENWOOD AVE N  
Owner/Operator City,State,Zip: SEATTLE, WA 98103  
Owner/Operator Telephone: 206-782-9387  
Owner/Operator Telephone Ext: Not reported



Map ID  
Direction  
Distance  
Elevation

MAP FINDINGS

Site

Database(s)

EDR ID Number  
EPA ID Number

**NORTHWEST VALET CLEANERS (Continued)**

**1000850381**

Owner/Operator Fax:	Not reported
Owner/Operator Email:	Not reported
Owner/Operator Indicator:	Owner
Owner/Operator Name:	NORTHWEST VALET CLEANERS
Legal Status:	Private
Date Became Current:	1996-05-03 00:00:00.
Date Ended Current:	Not reported
Owner/Operator Address:	8301 GREENWOOD AVE N
Owner/Operator City,State,Zip:	SEATTLE, WA 98103
Owner/Operator Telephone:	000-000-0000
Owner/Operator Telephone Ext:	Not reported
Owner/Operator Fax:	Not reported
Owner/Operator Email:	Not reported
Owner/Operator Indicator:	Owner
Owner/Operator Name:	LEE, DAVID
Legal Status:	Private
Date Became Current:	Not reported
Date Ended Current:	Not reported
Owner/Operator Address:	14426 NE 16TH PL
Owner/Operator City,State,Zip:	BELLEVUE, WA 98007
Owner/Operator Telephone:	425-746-7070
Owner/Operator Telephone Ext:	Not reported
Owner/Operator Fax:	Not reported
Owner/Operator Email:	Not reported
Owner/Operator Indicator:	Owner
Owner/Operator Name:	NORTHWEST VALET N
Legal Status:	Private
Date Became Current:	1996-05-03 00:00:00.
Date Ended Current:	Not reported
Owner/Operator Address:	8301 GREENWOOD AVE N
Owner/Operator City,State,Zip:	SEATTLE, WA 98103-4234
Owner/Operator Telephone:	000-000-0000
Owner/Operator Telephone Ext:	Not reported
Owner/Operator Fax:	Not reported
Owner/Operator Email:	Not reported
Owner/Operator Indicator:	Owner
Owner/Operator Name:	LEE, DAVID
Legal Status:	Private
Date Became Current:	Not reported
Date Ended Current:	Not reported
Owner/Operator Address:	14426 NE 16TH PL
Owner/Operator City,State,Zip:	BELLEVUE, WA 98007
Owner/Operator Telephone:	425-746-7070
Owner/Operator Telephone Ext:	Not reported
Owner/Operator Fax:	Not reported
Owner/Operator Email:	Not reported
Owner/Operator Indicator:	Operator
Owner/Operator Name:	MR H
Legal Status:	Private
Date Became Current:	1900-01-01 00:00:00.
Date Ended Current:	Not reported
Owner/Operator Address:	8301 GREENWOOD AVE N

Map ID  
Direction  
Distance  
Elevation

MAP FINDINGS

Site

Database(s)

EDR ID Number  
EPA ID Number

**NORTHWEST VALET CLEANERS (Continued)**

**1000850381**

Owner/Operator City,State,Zip: SEATTLE, WA 98103  
Owner/Operator Telephone: 206-782-9387  
Owner/Operator Telephone Ext: Not reported  
Owner/Operator Fax: Not reported  
Owner/Operator Email: Not reported

Historic Generators:

Receive Date: 2004-08-03 00:00:00.0  
Handler Name: NORTHWEST VALET CLEANERS  
Federal Waste Generator Description: Not a generator, verified  
State District Owner: WA  
Large Quantity Handler of Universal Waste: No  
Recognized Trader Importer: No  
Recognized Trader Exporter: No  
Spent Lead Acid Battery Importer: No  
Spent Lead Acid Battery Exporter: No  
Current Record: No  
Non Storage Recycler Activity: Not reported  
Electronic Manifest Broker: Not reported

Receive Date: 2004-08-03 00:00:00.0  
Handler Name: NORTHWEST VALET CLEANERS  
Federal Waste Generator Description: Not a generator, verified  
State District Owner: WA  
Large Quantity Handler of Universal Waste: No  
Recognized Trader Importer: No  
Recognized Trader Exporter: No  
Spent Lead Acid Battery Importer: No  
Spent Lead Acid Battery Exporter: No  
Current Record: No  
Non Storage Recycler Activity: Not reported  
Electronic Manifest Broker: Not reported

Receive Date: 2004-08-04 00:00:00.0  
Handler Name: NORTHWEST VALET CLEANERS  
Federal Waste Generator Description: Not a generator, verified  
State District Owner: WA  
Large Quantity Handler of Universal Waste: No  
Recognized Trader Importer: No  
Recognized Trader Exporter: No  
Spent Lead Acid Battery Importer: No  
Spent Lead Acid Battery Exporter: No  
Current Record: Yes  
Non Storage Recycler Activity: Not reported  
Electronic Manifest Broker: Not reported

Receive Date: 1993-12-31 00:00:00.0  
Handler Name: NORTHWEST VALET CLEANERS  
Federal Waste Generator Description: Conditionally Exempt Small Quantity Generator  
State District Owner: WA  
Large Quantity Handler of Universal Waste: No  
Recognized Trader Importer: No  
Recognized Trader Exporter: No  
Spent Lead Acid Battery Importer: No  
Spent Lead Acid Battery Exporter: No  
Current Record: No  
Non Storage Recycler Activity: Not reported

Map ID  
Direction  
Distance  
Elevation

MAP FINDINGS

Site

Database(s)

EDR ID Number  
EPA ID Number

**NORTHWEST VALET CLEANERS (Continued)**

**1000850381**

Electronic Manifest Broker:	Not reported
Receive Date:	1998-01-15 00:00:00.0
Handler Name:	NORTHWEST VALET CLEANERS
Federal Waste Generator Description:	Conditionally Exempt Small Quantity Generator
State District Owner:	WA
Large Quantity Handler of Universal Waste:	No
Recognized Trader Importer:	No
Recognized Trader Exporter:	No
Spent Lead Acid Battery Importer:	No
Spent Lead Acid Battery Exporter:	No
Current Record:	No
Non Storage Recycler Activity:	Not reported
Electronic Manifest Broker:	Not reported
Receive Date:	1998-05-01 00:00:00.0
Handler Name:	NORTHWEST VALET CLEANERS
Federal Waste Generator Description:	Conditionally Exempt Small Quantity Generator
State District Owner:	WA
Large Quantity Handler of Universal Waste:	No
Recognized Trader Importer:	No
Recognized Trader Exporter:	No
Spent Lead Acid Battery Importer:	No
Spent Lead Acid Battery Exporter:	No
Current Record:	No
Non Storage Recycler Activity:	Not reported
Electronic Manifest Broker:	Not reported
Receive Date:	1999-08-27 00:00:00.0
Handler Name:	NORTHWEST VALET CLEANERS
Federal Waste Generator Description:	Conditionally Exempt Small Quantity Generator
State District Owner:	WA
Large Quantity Handler of Universal Waste:	No
Recognized Trader Importer:	No
Recognized Trader Exporter:	No
Spent Lead Acid Battery Importer:	No
Spent Lead Acid Battery Exporter:	No
Current Record:	No
Non Storage Recycler Activity:	Not reported
Electronic Manifest Broker:	Not reported
Receive Date:	2004-08-03 00:00:00.0
Handler Name:	NORTHWEST VALET CLEANERS
Federal Waste Generator Description:	Not a generator, verified
State District Owner:	WA
Large Quantity Handler of Universal Waste:	No
Recognized Trader Importer:	No
Recognized Trader Exporter:	No
Spent Lead Acid Battery Importer:	No
Spent Lead Acid Battery Exporter:	No
Current Record:	No
Non Storage Recycler Activity:	Not reported
Electronic Manifest Broker:	Not reported

List of NAICS Codes and Descriptions:

NAICS Code:	81232
NAICS Description:	DRYCLEANING AND LAUNDRY SERVICES (EXCEPT COIN-OPERATED)

Map ID  
Direction  
Distance  
Elevation

MAP FINDINGS

Site

Database(s)

EDR ID Number  
EPA ID Number

**NORTHWEST VALET CLEANERS (Continued)**

**1000850381**

NAICS Code: 812320  
NAICS Description: DRYCLEANING AND LAUNDRY SERVICES (EXCEPT COIN-OPERATED)  
  
NAICS Code: Not reported  
NAICS Description: Not reported

Facility Has Received Notices of Violation:

Found Violation: No  
Agency Which Determined Violation: Not reported  
Violation Short Description: Not reported  
Date Violation was Determined: Not reported  
Actual Return to Compliance Date: Not reported  
Return to Compliance Qualifier: Not reported  
Violation Responsible Agency: Not reported  
Scheduled Compliance Date: Not reported  
Enforcement Identifier: Not reported  
Date of Enforcement Action: Not reported  
Enforcement Responsible Agency: Not reported  
Enforcement Docket Number: Not reported  
Enforcement Attorney: Not reported  
Corrective Action Component: Not reported  
Appeal Initiated Date: Not reported  
Appeal Resolution Date: Not reported  
Disposition Status Date: Not reported  
Disposition Status: Not reported  
Disposition Status Description: Not reported  
Consent/Final Order Sequence Number: Not reported  
Consent/Final Order Respondent Name: Not reported  
Consent/Final Order Lead Agency: Not reported  
Enforcement Type: Not reported  
Enforcement Responsible Person: Not reported  
Enforcement Responsible Sub-Organization: Not reported  
SEP Sequence Number: Not reported  
SEP Expenditure Amount: Not reported  
SEP Scheduled Completion Date: Not reported  
SEP Actual Date: Not reported  
SEP Defaulted Date: Not reported  
SEP Type: Not reported  
SEP Type Description: Not reported  
Proposed Amount: Not reported  
Final Monetary Amount: Not reported  
Paid Amount: Not reported  
Final Count: Not reported  
Final Amount: Not reported

Evaluation Action Summary:

Evaluation Date: 1997-11-25 00:00:00.0  
Evaluation Responsible Agency: State  
Found Violation: No  
Evaluation Type Description: COMPLIANCE ASSISTANCE VISIT  
Evaluation Responsible Person Identifier: WASMS  
Evaluation Responsible Sub-Organization: NW  
Actual Return to Compliance Date: Not reported  
Scheduled Compliance Date: Not reported  
Date of Request: Not reported  
Date Response Received: Not reported

Map ID  
Direction  
Distance  
Elevation

MAP FINDINGS

Site

Database(s)

EDR ID Number  
EPA ID Number

**NORTHWEST VALET CLEANERS (Continued)**

**1000850381**

Request Agency: Not reported  
Former Citation: Not reported

**FINDS:**

Registry ID: 110005388160

Click Here:

**Environmental Interest/Information System:**

RCRAInfo is a national information system that supports the Resource Conservation and Recovery Act (RCRA) program through the tracking of events and activities related to facilities that generate, transport, and treat, store, or dispose of hazardous waste. RCRAInfo allows RCRA program staff to track the notification, permit, compliance, and corrective action activities required under RCRA.

[Click this hyperlink](#) while viewing on your computer to access additional FINDS: detail in the EDR Site Report.

**ECHO:**

Envid: 1000850381  
Registry ID: 110005388160  
DFR URL: <http://echo.epa.gov/detailed-facility-report?fid=110005388160>  
Name: NORTHWEST VALET CLEANERS  
Address: 8301 GREENWOOD AVE N  
City,State,Zip: SEATTLE, WA 98103

**INACTIVE DRYCLEANERS:**

Name: NORTHWEST VALET CLEANERS  
Address: 8301 GREENWOOD AVE N  
City,State,Zip: SEATTLE, WA 98103  
EPA I: Not reported  
FS Id: 12398572  
Facility ID: 12398572  
NAICS Code: Not reported  
Fed Waste Code Desc: Not reported  
State Waste Code Desc: Not reported  
TAX REG NBR: Not reported  
BUSINESS TYPE: Not reported  
MAIL NAME: Not reported  
MAIL LINE1: Not reported  
MAIL LINE2: Not reported  
MAIL CITY: Not reported  
MAIL STATE: Not reported  
MAIL ZIP: Not reported  
MAIL COUNTRY: Not reported  
LEGAL ORG NAME: Not reported  
LEGAL PERSON FIRST NAME: Not reported  
LEGAL PERSON MIDDLE INIT: Not reported  
LEGAL PERSON LAST NAME: Not reported  
LEGAL LINE1: Not reported  
LEGAL LINE2: Not reported  
LEGAL CITY: Not reported  
LEGAL STATE: Not reported  
LEGAL ZIP: Not reported  
LEGAL COUNTRY: Not reported

Map ID  
Direction  
Distance  
Elevation

MAP FINDINGS

Site

Database(s)

EDR ID Number  
EPA ID Number

**NORTHWEST VALET CLEANERS (Continued)**

**1000850381**

LEGAL PHONE NBR:	Not reported
LEGAL EFFECTIVE DATE:	Not reported
LEGAL ORGANIZATION TYPE:	Not reported
LAND ORG NAME:	Not reported
LAND PERSON FIRST NAME:	Not reported
LAND PERSON MIDDLE INIT:	Not reported
LAND PERSON LAST NAME:	Not reported
LAND LINE1:	Not reported
LAND LINE2:	Not reported
LAND CITY:	Not reported
LAND STATE:	Not reported
LAND ZIP:	Not reported
LAND COUNTRY:	Not reported
LAND PHONE NBR:	Not reported
LAND ORGANIZATION TYPE:	Not reported
OPERATOR ORG NAME:	Not reported
OPERATOR PERSON FIRST NAME:	Not reported
OPERATOR PERSON MIDDLE INIT:	Not reported
OPERATOR PERSON LAST NAME:	Not reported
OPERATOR LINE1:	Not reported
OPERATOR LINE2:	Not reported
OPERATOR CITY:	Not reported
OPERATOR STATE:	Not reported
OPERATOR ZIP:	Not reported
OPERATOR COUNTRY:	Not reported
OPERATOR PHONE NBR:	Not reported
OPERATOR EFFECTIVE DATE:	Not reported
OPERATOR ORGANIZATION TYPE:	Not reported
SITE CONTACT FIRST NAME:	Not reported
SITE CONTACT MIDDLE INIT:	Not reported
SITE CONTACT LAST NAME:	Not reported
SITE CONTACT LINE1:	Not reported
SITE CONTACT LINE2:	Not reported
SITE CONTACT CITY:	Not reported
SITE CONTACT STATE:	Not reported
SITE CONTACT ZIP:	Not reported
SITE CONTACT COUNTRY:	Not reported
SITE CONTACT PHONE NBR:	Not reported
SITE CONTACT EMAIL:	Not reported
FORM CONTACT FIRST NAME:	Not reported
FORM CONTACT MIDDLE INIT:	Not reported
FORM CONTACT LAST NAME:	Not reported
FORM CONTACT LINE1:	Not reported
FORM CONTACT LINE2:	Not reported
FORM CONTACT CITY:	Not reported
FORM CONTACT STATE:	Not reported
FORM CONTACT ZIP:	Not reported
FORM CONTACT COUNTRY:	Not reported
FORM CONTACT PHONE NBR:	Not reported
FORM CONTACT EMAIL:	Not reported
GEN STATUS CD:	Not reported
MONTHLY GENERATION:	Not reported
BATCH GENERATION:	Not reported
ONE TIME GENERATION:	Not reported
TRANSPORTS OWN WASTE:	Not reported
TRANSPORTS OTHERS WASTE:	Not reported
RECYCLER ONSITE:	Not reported

Map ID  
 Direction  
 Distance  
 Elevation

MAP FINDINGS

Site

Database(s)

EDR ID Number  
 EPA ID Number

**NORTHWEST VALET CLEANERS (Continued)**

**1000850381**

TRANSFER FACILITY:	Not reported
PBR:	Not reported
TBG:	Not reported
MIXED RADIOACTIVE:	Not reported
IMPORTER:	Not reported
TSDR FACILITY:	Not reported
IMMEDIATE RECYCLER:	Not reported
GEN DANG FUEL:	Not reported
GEN MARKET TO BURNER:	Not reported
GEN OTHER MARKETERS:	Not reported
UTILITY BOILER BURNER:	Not reported
INDUSTRY BOILER BURNER:	Not reported
FURNACE BURNER:	Not reported
SMELTER DEFERRAL:	Not reported
SMALL QTY EXEMPTION:	Not reported
OTHER EXEMPTION:	Not reported
UW BATTERY GEN:	Not reported
UW THERMOSTATS GEN:	Not reported
UW MERCURY GEN:	Not reported
UW LAMPS GEN:	Not reported
UW BATTERY ACCUM:	Not reported
UW THERMOSTATS ACCUM:	Not reported
UW MERCURY ACCUM:	Not reported
UW LAMPS ACCUM:	Not reported
UW DESTINATION FACILITY:	Not reported
OFF SPEC UTILITY BOILER:	Not reported
OFF SPEC INDUSTRY BOILER:	Not reported
OFF SPEC FURNACE:	Not reported
USED OIL TRANSPORTER:	Not reported
USED OIL TRANSFER FACILITY:	Not reported
USED OIL PROCESSOR:	Not reported
USED OIL REREFINER:	Not reported
USED OIL FUEL MARKETER DIR SHIPMENTS:	Not reported
USED OIL FUEL MARKETER MEETS SPECS:	Not reported
ECO Int Type Code:	HWG
Status Code:	I
Start Date:	07/20/1993
End Date:	12/31/1998
NAICS DS:	Not reported
Program Name:	7216
FS SIC Code:	Drycleaning Plants, Except Rug Cleaning
SIC DS:	HAZWASTE
Latitude:	47.68909
Longitude:	-122.35508
Comments:	Not reported

**K50 SHELL**  
**ESE 600 N. 85TH ST.**  
**1/8-1/4 SEATTLE, WA 98103**  
**0.246 mi.**  
**1298 ft. Site 1 of 3 in cluster K**

**WA LUST S104487417**  
**WA ICR N/A**  
**WA ALLSITES**  
**WA CSCSL NFA**

**Relative:** LUST:  
**Higher** Name: EAST GREENWOOD SHELL  
 Address: 600 N 85TH ST  
 City,State,Zip: SEATTLE, WA 98103  
 Facility ID: 91767451  
 Lust Status Type: LUST - NFA  
 Cleanup Site ID: 11045

**Actual:**  
**312 ft.**

Map ID  
Direction  
Distance  
Elevation

MAP FINDINGS

Site

Database(s)

EDR ID Number  
EPA ID Number

**SHELL (Continued)**

**S104487417**

Cleanup Unit Type: Not reported  
Process Type: Not reported  
Cleanup Unit Name: Not reported  
Response Section: Northwest  
Release Date: 05/21/1991  
Lust Date: 10/03/2011  
Region: Northwest  
Lust ID: 1065  
UST ID: 2524  
Contaminant Name: Petroleum-Gasoline  
Ground Water: Not reported  
Surface Water: Not reported  
Soil: Remediated-Below  
Sediment: Not reported  
Air: Not reported  
Bedrock: Not reported  
Lat/Long: 47.6908102 / -122.35098

Name: EAST GREENWOOD SHELL  
Address: 600 N 85TH ST  
City,State,Zip: SEATTLE, WA 98103  
Facility ID: 91767451  
Lust Status Type: LUST - NFA  
Cleanup Site ID: 11045  
Cleanup Unit Type: Not reported  
Process Type: Not reported  
Cleanup Unit Name: Not reported  
Response Section: Northwest  
Release Date: 05/21/1991  
Lust Date: 10/03/2011  
Region: Northwest  
Lust ID: 1065  
UST ID: 2524  
Contaminant Name: Petroleum-Other  
Ground Water: Not reported  
Surface Water: Not reported  
Soil: Remediated-Below  
Sediment: Not reported  
Air: Not reported  
Bedrock: Not reported  
Lat/Long: 47.6908102 / -122.35098

Name: EAST GREENWOOD SHELL  
Address: 600 N 85TH ST  
City,State,Zip: SEATTLE, WA 98103  
Facility ID: 91767451  
Lust Status Type: LUST - NFA  
Cleanup Site ID: 11045  
Cleanup Unit Type: Not reported  
Process Type: Not reported  
Cleanup Unit Name: Not reported  
Response Section: Northwest  
Release Date: 05/21/1991  
Lust Date: 10/03/2011  
Region: Northwest  
Lust ID: 1065  
UST ID: 2524



Map ID  
Direction  
Distance  
Elevation

MAP FINDINGS

Site

Database(s)

EDR ID Number  
EPA ID Number

**SHELL (Continued)**

**S104487417**

Contaminant Name: Benzene  
Ground Water: Not reported  
Surface Water: Not reported  
Soil: Remediated-Below  
Sediment: Not reported  
Air: Not reported  
Bedrock: Not reported  
Lat/Long: 47.6908102 / -122.35098

**ICR:**

Date Ecology Received Report: 09/15/92  
Contaminants Found at Site: Petroleum products  
Media Contaminated: Soil  
Waste Management: Tank  
Region: North Western  
Type of Report Ecology Received: Final cleanup report  
Site Register Issue: 92-35  
County Code: 17  
Contact: Not reported  
Report Title: Not reported

**ALLSITES:**

Name: EAST GREENWOOD SHELL  
Facility Id: 91767451

**CSCSL NFA:**

Name: EAST GREENWOOD SHELL  
Address: 600 N 85TH ST  
City,State,Zip: SEATTLE, WA 98103  
Facility/Site Id: 91767451  
CS Id: 11045  
NFA Date: 10/03/2011  
Alternate Site Names: Not reported  
NFA Reason: NFA-Initial Investigation  
Site Status: NFA  
Region: Northwest  
Contaminant Name: Benzene  
Ground Water: Not reported  
Surface Water: Not reported  
Soil: Remediated-Below  
Sediment: Not reported  
Air: Not reported  
Bedrock: Not reported  
Latitude: 47.690810247  
Longitude: -122.35098347

Name: EAST GREENWOOD SHELL  
Address: 600 N 85TH ST  
City,State,Zip: SEATTLE, WA 98103  
Facility/Site Id: 91767451  
CS Id: 11045  
NFA Date: 10/03/2011  
Alternate Site Names: Not reported  
NFA Reason: NFA-Initial Investigation  
Site Status: NFA  
Region: Northwest

Map ID  
Direction  
Distance  
Elevation

MAP FINDINGS

Site

Database(s)

EDR ID Number  
EPA ID Number

**SHELL (Continued)**

**S104487417**

Contaminant Name: Petroleum-Gasoline  
Ground Water: Not reported  
Surface Water: Not reported  
Soil: Remediated-Below  
Sediment: Not reported  
Air: Not reported  
Bedrock: Not reported  
Latitude: 47.690810247  
Longitude: -122.35098347

Name: EAST GREENWOOD SHELL  
Address: 600 N 85TH ST  
City,State,Zip: SEATTLE, WA 98103  
Facility/Site Id: 91767451  
CS Id: 11045  
NFA Date: 10/03/2011  
Alternate Site Names: Not reported  
NFA Reason: NFA-Initial Investigation  
Site Status: NFA  
Region: Northwest  
Contaminant Name: Petroleum-Other  
Ground Water: Not reported  
Surface Water: Not reported  
Soil: Remediated-Below  
Sediment: Not reported  
Air: Not reported  
Bedrock: Not reported  
Latitude: 47.690810247  
Longitude: -122.35098347

**K51**  
**ESE**  
**1/8-1/4**  
**0.246 mi.**  
**1298 ft.**

**EAST GREENWOOD SHELL**  
**600 N 85TH ST**  
**SEATTLE, WA 98103**  
**Site 2 of 3 in cluster K**

**WA UST** **U000587665**  
**N/A**

**Relative:**  
**Higher**  
**Actual:**  
**312 ft.**

UST:  
Name: EAST GREENWOOD SHELL  
Address: 600 N 85TH ST  
City: SEATTLE  
Zip: 98103  
Facility ID: 91767451  
Site Id: 2524  
UBI: Not reported  
Phone Number: Not reported  
Decimal Latitude: 47.6908102467906  
Decimal Longitude: -122.350983466584

Tank Name: 1  
Tag Number: Not reported  
Tank Status: Removed  
Tank Status Date: 08/06/1996  
Tank Install Date: 12/31/1964  
Tank Closure Date: Not reported  
Capacity Range: Not reported  
Tank Permit Expiration Date: Not reported  
Tank Upgrade Date: Not reported  
Tank Spill Prevention: Not reported

Map ID  
Direction  
Distance  
Elevation

MAP FINDINGS

Site

Database(s)

EDR ID Number  
EPA ID Number

**EAST GREENWOOD SHELL (Continued)**

**U000587665**

Tank Overfill Prevention: Not reported  
Tank Material: Steel  
Tank Construction: Not reported  
Tank Tightness Test: Not reported  
Tank Corrosion Protection: Not reported  
Tank Manifold: Not reported  
Tank Release Detection: Not reported  
Tank SFC Type: Not reported  
Pipe Material: Not reported  
Pipe Construction: Not reported  
Pipe Primary Release Detection: Not reported  
Pipe Second Release Detection: Not reported  
Pipe Corrosion Protection: Not reported  
Pipe Pumping System: Not reported  
Responsible Unit: Northwest  
Dispencer/Pump SFC Type: Not reported

Name: EAST GREENWOOD SHELL  
Address: 600 N 85TH ST  
City: SEATTLE  
Zip: 98103

Tank Name: 2  
Tag Number: Not reported  
Tank Status: Removed  
Tank Status Date: 08/06/1996  
Tank Install Date: 12/31/1964  
Tank Closure Date: Not reported  
Capacity Range: Not reported  
Tank Permit Expiration Date: Not reported  
Tank Upgrade Date: Not reported  
Tank Spill Prevention: Not reported  
Tank Overfill Prevention: Not reported  
Tank Material: Steel  
Tank Construction: Not reported  
Tank Tightness Test: Not reported  
Tank Corrosion Protection: Not reported  
Tank Manifold: Not reported  
Tank Release Detection: Not reported  
Tank SFC Type: Not reported  
Pipe Material: Not reported  
Pipe Construction: Not reported  
Pipe Primary Release Detection: Not reported  
Pipe Second Release Detection: Not reported  
Pipe Corrosion Protection: Not reported  
Pipe Pumping System: Not reported  
Responsible Unit: Northwest  
Dispencer/Pump SFC Type: Not reported

Name: EAST GREENWOOD SHELL  
Address: 600 N 85TH ST  
City: SEATTLE  
Zip: 98103

Tank Name: 3  
Tag Number: Not reported  
Tank Status: Removed

Map ID  
Direction  
Distance  
Elevation

MAP FINDINGS

Site

Database(s)

EDR ID Number  
EPA ID Number

**EAST GREENWOOD SHELL (Continued)**

**U000587665**

Tank Status Date: 08/06/1996  
Tank Install Date: 12/31/1964  
Tank Closure Date: Not reported  
Capacity Range: Not reported  
Tank Permit Expiration Date: Not reported  
Tank Upgrade Date: Not reported  
Tank Spill Prevention: Not reported  
Tank Overfill Prevention: Not reported  
Tank Material: Steel  
Tank Construction: Not reported  
Tank Tightness Test: Not reported  
Tank Corrosion Protection: Not reported  
Tank Manifold: Not reported  
Tank Release Detection: Not reported  
Tank SFC Type: Not reported  
Pipe Material: Not reported  
Pipe Construction: Not reported  
Pipe Primary Release Detection: Not reported  
Pipe Second Release Detection: Not reported  
Pipe Corrosion Protection: Not reported  
Pipe Pumping System: Not reported  
Responsible Unit: Northwest  
Dispencer/Pump SFC Type: Not reported

Name: EAST GREENWOOD SHELL  
Address: 600 N 85TH ST  
City: SEATTLE  
Zip: 98103

Tank Name: 4  
Tag Number: Not reported  
Tank Status: Removed  
Tank Status Date: 08/06/1996  
Tank Install Date: 12/31/1964  
Tank Closure Date: Not reported  
Capacity Range: Not reported  
Tank Permit Expiration Date: Not reported  
Tank Upgrade Date: Not reported  
Tank Spill Prevention: Not reported  
Tank Overfill Prevention: Not reported  
Tank Material: Steel  
Tank Construction: Not reported  
Tank Tightness Test: Not reported  
Tank Corrosion Protection: Not reported  
Tank Manifold: Not reported  
Tank Release Detection: Not reported  
Tank SFC Type: Not reported  
Pipe Material: Not reported  
Pipe Construction: Not reported  
Pipe Primary Release Detection: Not reported  
Pipe Second Release Detection: Not reported  
Pipe Corrosion Protection: Not reported  
Pipe Pumping System: Not reported  
Responsible Unit: Northwest  
Dispencer/Pump SFC Type: Not reported

Name: EAST GREENWOOD SHELL

Map ID  
Direction  
Distance  
Elevation

MAP FINDINGS

Site

Database(s)

EDR ID Number  
EPA ID Number

**EAST GREENWOOD SHELL (Continued)**

**U000587665**

Address: 600 N 85TH ST  
City: SEATTLE  
Zip: 98103

Tank Name: 5  
Tag Number: Not reported  
Tank Status: Exempt  
Tank Status Date: 08/06/1996  
Tank Install Date: 12/31/1964  
Tank Closure Date: Not reported  
Capacity Range: 111 TO 1,100 Gallons  
Tank Permit Expiration Date: Not reported  
Tank Upgrade Date: Not reported  
Tank Spill Prevention: Not reported  
Tank Overfill Prevention: Not reported  
Tank Material: Steel  
Tank Construction: Not reported  
Tank Tightness Test: Not reported  
Tank Corrosion Protection: Not reported  
Tank Manifold: Not reported  
Tank Release Detection: Not reported  
Tank SFC Type: Not reported  
Pipe Material: Not reported  
Pipe Construction: Not reported  
Pipe Primary Release Detection: Not reported  
Pipe Second Release Detection: Not reported  
Pipe Corrosion Protection: Not reported  
Pipe Pumping System: Not reported  
Responsible Unit: Northwest  
Dispencer/Pump SFC Type: Not reported

Name: EAST GREENWOOD SHELL  
Address: 600 N 85TH ST  
City: SEATTLE  
Zip: 98103

Tank Name: 6  
Tag Number: Not reported  
Tank Status: Removed  
Tank Status Date: 08/06/1996  
Tank Install Date: 12/31/1964  
Tank Closure Date: Not reported  
Capacity Range: 111 TO 1,100 Gallons  
Tank Permit Expiration Date: Not reported  
Tank Upgrade Date: Not reported  
Tank Spill Prevention: Not reported  
Tank Overfill Prevention: Not reported  
Tank Material: Steel  
Tank Construction: Not reported  
Tank Tightness Test: Not reported  
Tank Corrosion Protection: Not reported  
Tank Manifold: Not reported  
Tank Release Detection: Not reported  
Tank SFC Type: Not reported  
Pipe Material: Not reported  
Pipe Construction: Not reported  
Pipe Primary Release Detection: Not reported

Map ID  
 Direction  
 Distance  
 Elevation

MAP FINDINGS

Site

Database(s)

EDR ID Number  
 EPA ID Number

**EAST GREENWOOD SHELL (Continued)**

**U000587665**

Pipe Second Release Detection: Not reported  
 Pipe Corrosion Protection: Not reported  
 Pipe Pumping System: Not reported  
 Responsible Unit: Northwest  
 Dispenser/Pump SFC Type: Not reported

**I52  
 SW  
 1/8-1/4  
 0.246 mi.  
 1301 ft.**

**DAVES ARCO  
 155 NW 85TH  
 SEATTLE, WA 98117**

**WA CSCSL  
 WA LUST  
 WA UST  
 WA ALLSITES**

**U001122427  
 N/A**

**Site 2 of 3 in cluster I**

**Relative:  
 Higher**

CSCSL:

**Actual:  
 278 ft.**

Name: ARCO 0977  
 Address: 155 NW 85TH  
 City,State,Zip: SEATTLE, WA 98117  
 Facility ID: 21567246  
 Region: Northwest  
 Lat/Long: 47.690442631309 / -122.3602777126  
 Clean Up Siteid: 8287  
 Site Status: Cleanup Started  
 Contaminant Name: Benzene  
 Alternate Site Names: ARCO 0977,ARCO 0977,DAVES ARCO,DAVES ARCO FACILITY 0977  
 Site Rank: Not reported  
 Has Institutional Control:Not reported  
 Past VCP: True  
 Current VCP: Not reported  
 Ground Water: Confirmed Above Cleanup Levels  
 Surface Water: Not reported  
 Soil: Confirmed Above Cleanup Levels  
 Sediment: Not reported  
 Air: Not reported  
 Bedrock: Not reported  
 Responsible Unit: Northwest

Name: ARCO 0977  
 Address: 155 NW 85TH  
 City,State,Zip: SEATTLE, WA 98117  
 Facility ID: 21567246  
 Region: Northwest  
 Lat/Long: 47.690442631309 / -122.3602777126  
 Clean Up Siteid: 8287  
 Site Status: Cleanup Started  
 Contaminant Name: Lead  
 Alternate Site Names: ARCO 0977,ARCO 0977,DAVES ARCO,DAVES ARCO FACILITY 0977  
 Site Rank: Not reported  
 Has Institutional Control:Not reported  
 Past VCP: True  
 Current VCP: Not reported  
 Ground Water: Confirmed Above Cleanup Levels  
 Surface Water: Not reported  
 Soil: Confirmed Above Cleanup Levels  
 Sediment: Not reported  
 Air: Not reported  
 Bedrock: Not reported  
 Responsible Unit: Northwest

Name: ARCO 0977

Map ID  
Direction  
Distance  
Elevation

MAP FINDINGS

Site

Database(s)

EDR ID Number  
EPA ID Number

**DAVES ARCO (Continued)**

**U001122427**

Address: 155 NW 85TH  
City,State,Zip: SEATTLE, WA 98117  
Facility ID: 21567246  
Region: Northwest  
Lat/Long: 47.690442631309 / -122.3602777126  
Clean Up Siteid: 8287  
Site Status: Cleanup Started  
Contaminant Name: Non-Halogenated Solvents  
Alternate Site Names: ARCO 0977,ARCO 0977,DAVES ARCO,DAVES ARCO FACILITY 0977  
Site Rank: Not reported  
Has Institutional Control:Not reported  
Past VCP: True  
Current VCP: Not reported  
Ground Water: Confirmed Above Cleanup Levels  
Surface Water: Not reported  
Soil: Confirmed Above Cleanup Levels  
Sediment: Not reported  
Air: Not reported  
Bedrock: Not reported  
Responsible Unit: Northwest

Name: ARCO 0977  
Address: 155 NW 85TH  
City,State,Zip: SEATTLE, WA 98117  
Facility ID: 21567246  
Region: Northwest  
Lat/Long: 47.690442631309 / -122.3602777126  
Clean Up Siteid: 8287  
Site Status: Cleanup Started  
Contaminant Name: Petroleum-Gasoline  
Alternate Site Names: ARCO 0977,ARCO 0977,DAVES ARCO,DAVES ARCO FACILITY 0977  
Site Rank: Not reported  
Has Institutional Control:Not reported  
Past VCP: True  
Current VCP: Not reported  
Ground Water: Confirmed Above Cleanup Levels  
Surface Water: Not reported  
Soil: Confirmed Above Cleanup Levels  
Sediment: Not reported  
Air: Not reported  
Bedrock: Not reported  
Responsible Unit: Northwest

**LUST:**

Name: ARCO 0977  
Address: 155 NW 85TH  
City,State,Zip: SEATTLE, WA 98117  
Facility ID: 21567246  
Lust Status Type: LUST - Cleanup Started  
Cleanup Site ID: 8287  
Cleanup Unit Type: Upland  
Process Type: Independent Action  
Cleanup Unit Name: ARCO 0977,ARCO 0977,DAVES ARCO,DAVES ARCO FACILITY 0977  
Response Section: Northwest  
Release Date: 10/30/1989  
Lust Date: 10/30/1989  
Region: Northwest

Map ID  
Direction  
Distance  
Elevation

MAP FINDINGS

Site

Database(s)

EDR ID Number  
EPA ID Number

**DAVES ARCO (Continued)**

**U001122427**

Lust ID: 418  
UST ID: 1651  
Contaminant Name: Petroleum-Gasoline  
Ground Water: Confirmed Above Cleanup Levels  
Surface Water: Not reported  
Soil: Confirmed Above Cleanup Levels  
Sediment: Not reported  
Air: Not reported  
Bedrock: Not reported  
Lat/Long: 47.6904426 / -122.36027

Name: ARCO 0977  
Address: 155 NW 85TH  
City,State,Zip: SEATTLE, WA 98117  
Facility ID: 21567246  
Lust Status Type: LUST - Cleanup Started  
Cleanup Site ID: 8287  
Cleanup Unit Type: Upland  
Process Type: Independent Action  
Cleanup Unit Name: ARCO 0977,ARCO 0977,DAVES ARCO,DAVES ARCO FACILITY 0977  
Response Section: Northwest  
Release Date: 10/30/1989  
Lust Date: 10/30/1989  
Region: Northwest  
Lust ID: 418  
UST ID: 1651  
Contaminant Name: Non-Halogenated Solvents  
Ground Water: Confirmed Above Cleanup Levels  
Surface Water: Not reported  
Soil: Confirmed Above Cleanup Levels  
Sediment: Not reported  
Air: Not reported  
Bedrock: Not reported  
Lat/Long: 47.6904426 / -122.36027

Name: ARCO 0977  
Address: 155 NW 85TH  
City,State,Zip: SEATTLE, WA 98117  
Facility ID: 21567246  
Lust Status Type: LUST - Cleanup Started  
Cleanup Site ID: 8287  
Cleanup Unit Type: Upland  
Process Type: Independent Action  
Cleanup Unit Name: ARCO 0977,ARCO 0977,DAVES ARCO,DAVES ARCO FACILITY 0977  
Response Section: Northwest  
Release Date: 10/30/1989  
Lust Date: 10/30/1989  
Region: Northwest  
Lust ID: 418  
UST ID: 1651  
Contaminant Name: Benzene  
Ground Water: Confirmed Above Cleanup Levels  
Surface Water: Not reported  
Soil: Confirmed Above Cleanup Levels  
Sediment: Not reported  
Air: Not reported  
Bedrock: Not reported



Map ID  
Direction  
Distance  
Elevation

MAP FINDINGS

Site

Database(s)

EDR ID Number  
EPA ID Number

**DAVES ARCO (Continued)**

**U001122427**

Lat/Long: 47.6904426 / -122.36027

Name: ARCO 0977  
Address: 155 NW 85TH  
City,State,Zip: SEATTLE, WA 98117  
Facility ID: 21567246  
Lust Status Type: LUST - Cleanup Started  
Cleanup Site ID: 8287  
Cleanup Unit Type: Upland  
Process Type: Independent Action  
Cleanup Unit Name: ARCO 0977,ARCO 0977,DAVES ARCO,DAVES ARCO FACILITY 0977  
Response Section: Northwest  
Release Date: 10/30/1989  
Lust Date: 10/30/1989  
Region: Northwest  
Lust ID: 418  
UST ID: 1651  
Contaminant Name: Lead  
Ground Water: Confirmed Above Cleanup Levels  
Surface Water: Not reported  
Soil: Confirmed Above Cleanup Levels  
Sediment: Not reported  
Air: Not reported  
Bedrock: Not reported  
Lat/Long: 47.6904426 / -122.36027

**UST:**

Name: DAVES ARCO  
Address: 155 NW 85TH  
City: SEATTLE  
Zip: 98117  
Facility ID: 21567246  
Site Id: 1651  
UBI: Not reported  
Phone Number: Not reported  
Decimal Latitude: 47.6904426313091  
Decimal Longitude: -122.360277712678

Tank Name: 1  
Tag Number: Not reported  
Tank Status: Removed  
Tank Status Date: 08/06/1996  
Tank Install Date: 12/31/1964  
Tank Closure Date: Not reported  
Capacity Range: Not reported  
Tank Permit Expiration Date: Not reported  
Tank Upgrade Date: Not reported  
Tank Spill Prevention: Not reported  
Tank Overfill Prevention: Not reported  
Tank Material: Steel  
Tank Construction: Not reported  
Tank Tightness Test: Not reported  
Tank Corrosion Protection: Not reported  
Tank Manifold: Not reported  
Tank Release Detection: Not reported  
Tank SFC Type: Not reported  
Pipe Material: Steel

Map ID  
Direction  
Distance  
Elevation

MAP FINDINGS

Site

Database(s)

EDR ID Number  
EPA ID Number

**DAVES ARCO (Continued)**

**U001122427**

Pipe Construction: Not reported  
Pipe Primary Release Detection: Not reported  
Pipe Second Release Detection: Not reported  
Pipe Corrosion Protection: Not reported  
Pipe Pumping System: Not reported  
Responsible Unit: Northwest  
Dispencer/Pump SFC Type: Not reported

Name: DAVES ARCO  
Address: 155 NW 85TH  
City: SEATTLE  
Zip: 98117

Tank Name: 2  
Tag Number: Not reported  
Tank Status: Removed  
Tank Status Date: 08/06/1996  
Tank Install Date: 12/31/1964  
Tank Closure Date: Not reported  
Capacity Range: Not reported  
Tank Permit Expiration Date: Not reported  
Tank Upgrade Date: Not reported  
Tank Spill Prevention: Not reported  
Tank Overfill Prevention: Not reported  
Tank Material: Steel  
Tank Construction: Not reported  
Tank Tightness Test: Not reported  
Tank Corrosion Protection: Not reported  
Tank Manifold: Not reported  
Tank Release Detection: Not reported  
Tank SFC Type: Not reported  
Pipe Material: Steel  
Pipe Construction: Not reported  
Pipe Primary Release Detection: Not reported  
Pipe Second Release Detection: Not reported  
Pipe Corrosion Protection: Not reported  
Pipe Pumping System: Not reported  
Responsible Unit: Northwest  
Dispencer/Pump SFC Type: Not reported

Name: DAVES ARCO  
Address: 155 NW 85TH  
City: SEATTLE  
Zip: 98117

Tank Name: 3  
Tag Number: Not reported  
Tank Status: Removed  
Tank Status Date: 08/06/1996  
Tank Install Date: 12/31/1964  
Tank Closure Date: Not reported  
Capacity Range: Not reported  
Tank Permit Expiration Date: Not reported  
Tank Upgrade Date: Not reported  
Tank Spill Prevention: Not reported  
Tank Overfill Prevention: Not reported  
Tank Material: Steel

Map ID  
Direction  
Distance  
Elevation

MAP FINDINGS

Site

Database(s)

EDR ID Number  
EPA ID Number

**DAVES ARCO (Continued)**

**U001122427**

Tank Construction: Not reported  
Tank Tightness Test: Not reported  
Tank Corrosion Protection: Not reported  
Tank Manifold: Not reported  
Tank Release Detection: Not reported  
Tank SFC Type: Not reported  
Pipe Material: Steel  
Pipe Construction: Not reported  
Pipe Primary Release Detection: Not reported  
Pipe Second Release Detection: Not reported  
Pipe Corrosion Protection: Not reported  
Pipe Pumping System: Not reported  
Responsible Unit: Northwest  
Dispenser/Pump SFC Type: Not reported

Name: DAVES ARCO  
Address: 155 NW 85TH  
City: SEATTLE  
Zip: 98117

Tank Name: 4  
Tag Number: Not reported  
Tank Status: Removed  
Tank Status Date: 08/06/1996  
Tank Install Date: 12/31/1964  
Tank Closure Date: Not reported  
Capacity Range: Not reported  
Tank Permit Expiration Date: Not reported  
Tank Upgrade Date: Not reported  
Tank Spill Prevention: Not reported  
Tank Overfill Prevention: Not reported  
Tank Material: Steel  
Tank Construction: Not reported  
Tank Tightness Test: Not reported  
Tank Corrosion Protection: Not reported  
Tank Manifold: Not reported  
Tank Release Detection: Not reported  
Tank SFC Type: Not reported  
Pipe Material: Steel  
Pipe Construction: Not reported  
Pipe Primary Release Detection: Not reported  
Pipe Second Release Detection: Not reported  
Pipe Corrosion Protection: Not reported  
Pipe Pumping System: Not reported  
Responsible Unit: Northwest  
Dispenser/Pump SFC Type: Not reported

**ALLSITES:**

Name: DAVES ARCO FACILITY 0977  
Facility Id: 21567246

MAP FINDINGS

Map ID  
 Direction  
 Distance  
 Elevation

Site

Database(s)

EDR ID Number  
 EPA ID Number

**I53**      **ARCO 0977**  
**SW**      **155 NW 85TH**  
**1/8-1/4**    **SEATTLE, WA 98117**  
**0.246 mi.**  
**1301 ft.**    **Site 3 of 3 in cluster I**

**WA VCP**    **S124433157**  
                  **N/A**

**Relative:**  
**Higher**  
**Actual:**  
**278 ft.**

VCP:  
 Name: ARCO 0977  
 Address: 155 NW 85TH  
 City,State,Zip: SEATTLE, WA 98117  
 edr\_fstat: WA  
 edr\_fzip: 98117  
 edr\_fcnty: KING  
 edr\_zip: Not reported  
 Facility ID: 21567246  
 VCP Status: Not reported  
 VCP: Not reported  
 Ecology Status: Not reported  
 NFA Type: Not reported  
 Date NFA: Not reported  
 Rank: Not reported  
 Cleanup Siteid: 8287  
 Contaminant Name: Benzene  
 Soil: Confirmed Above Cleanup Levels

Name: ARCO 0977  
 Address: 155 NW 85TH  
 City,State,Zip: SEATTLE, WA 98117  
 edr\_fstat: WA  
 edr\_fzip: 98117  
 edr\_fcnty: KING  
 edr\_zip: Not reported  
 Facility ID: 21567246  
 VCP Status: Not reported  
 VCP: Not reported  
 Ecology Status: Not reported  
 NFA Type: Not reported  
 Date NFA: Not reported  
 Rank: Not reported  
 Cleanup Siteid: 8287  
 Contaminant Name: Lead  
 Soil: Confirmed Above Cleanup Levels

Name: ARCO 0977  
 Address: 155 NW 85TH  
 City,State,Zip: SEATTLE, WA 98117  
 edr\_fstat: WA  
 edr\_fzip: 98117  
 edr\_fcnty: KING  
 edr\_zip: Not reported  
 Facility ID: 21567246  
 VCP Status: Not reported  
 VCP: Not reported  
 Ecology Status: Not reported  
 NFA Type: Not reported  
 Date NFA: Not reported  
 Rank: Not reported  
 Cleanup Siteid: 8287  
 Contaminant Name: Non-Halogenated Solvents

Map ID  
Direction  
Distance  
Elevation

MAP FINDINGS

Site

Database(s)

EDR ID Number  
EPA ID Number

**ARCO 0977 (Continued)**

**S124433157**

Soil: Confirmed Above Cleanup Levels

Name: ARCO 0977  
Address: 155 NW 85TH  
City,State,Zip: SEATTLE, WA 98117  
edr\_fstat: WA  
edr\_fzip: 98117  
edr\_fcnty: KING  
edr\_zip: Not reported  
Facility ID: 21567246  
VCP Status: Not reported  
VCP: Not reported  
Ecology Status: Not reported  
NFA Type: Not reported  
Date NFA: Not reported  
Rank: Not reported  
Cleanup Siteid: 8287  
Contaminant Name: Petroleum-Gasoline  
Soil: Confirmed Above Cleanup Levels

**J54**  
**South**  
**1/8-1/4**  
**0.248 mi.**  
**1307 ft.**

**GREENWOOD MIXED USE BLDG**  
**8214 GREENWOOD AVE N**  
**SEATTLE, WA 98103**

**WA VCP S124434938**  
**N/A**

**Site 2 of 3 in cluster J**

**Relative:**  
**Higher**  
**Actual:**  
**289 ft.**

VCP:  
Name: GREENWOOD MIXED USE BLDG  
Address: 8214 GREENWOOD AVE N  
City,State,Zip: SEATTLE, WA 98103  
edr\_fstat: WA  
edr\_fzip: 98103  
edr\_fcnty: KING  
edr\_zip: Not reported  
Facility ID: 5573744  
VCP Status: Not reported  
VCP: NFA  
Ecology Status: Not reported  
NFA Type: Not reported  
Date NFA: 2006-04-20  
Rank: Not reported  
Cleanup Siteid: 495  
Contaminant Name: Halogenated Organics  
Soil: Confirmed Above Cleanup Levels

Name: GREENWOOD MIXED USE BLDG  
Address: 8214 GREENWOOD AVE N  
City,State,Zip: SEATTLE, WA 98103  
edr\_fstat: WA  
edr\_fzip: 98103  
edr\_fcnty: KING  
edr\_zip: Not reported  
Facility ID: 5573744  
VCP Status: Not reported  
VCP: NFA  
Ecology Status: Not reported  
NFA Type: Not reported  
Date NFA: 2006-04-20

Map ID  
 Direction  
 Distance  
 Elevation

MAP FINDINGS

Site

Database(s)

EDR ID Number  
 EPA ID Number

**GREENWOOD MIXED USE BLDG (Continued)**

**S124434938**

Rank: Not reported  
 Cleanup Siteid: 495  
 Contaminant Name: Polycyclic Aromatic Hydrocarbons  
 Soil: Confirmed Above Cleanup Levels

**J55**  
**South**  
**1/8-1/4**  
**0.248 mi.**  
**1307 ft.**

**GREENWOOD MIXED USE BLDG**  
**8214 GREENWOOD AVE N**  
**SEATTLE, WA 98103**

**WA INST CONTROL**  
**WA ALLSITES**  
**WA CSCSL NFA**

**S107565948**  
**N/A**

**Site 3 of 3 in cluster J**

**Relative:**  
**Higher**

**Actual:**  
**289 ft.**

**INST CONTROL:**  
 Name: GREENWOOD MIXED USE BLDG  
 Address: 8214 GREENWOOD AVE N  
 City,State,Zip: SEATTLE, WA 98103  
 Facility Site ID: 5573744  
 Latitude: 47.6886  
 Longitude: -122.35510573  
 Instrument Type: Environmental Covenant  
 NFA Date: 04/20/2006  
 County Filing # For Individual IC Doc: 20060417001760  
 Filing Date Of Individual IC Doc: 04/17/2006  
 Education Programs: False  
 Maintenance Requirements: True  
 Restrictive Signage: False  
 Soil Restriction: False  
 Alternate Site Names: Not reported  
 Surface Water Restriction: False  
 Site Status: No Further Action  
 Swimming Restriction: False  
 Tax Parcel Number: 6430500227  
 Control Active: True  
 CS ID: 495  
 Region: Northwest  
 Responsible Unit: Northwest  
 Restrict Shellfish/Finfish Harvesting: False  
 Prohibit Removal/Alteration of Buildings: False  
 Prohibit New Building Construction: False  
 Control Stormwater: False  
 Control Vapor/Gas: False  
 Restrict Sediment Cap Disturbance: False  
 Maintain/Protect Monitoring System: False  
 Other: False  
 Restrict Land Use: True  
 Media Restrictions: Soil; Groundwater  
 Restrict All Ground Water Use: True  
 Prohibit Domestic Ground Water Well Installation: False  
 Prohibit All Soil Disturbance: True  
 Access Barrier: False

**ALLSITES:**

Name: GREENWOOD MIXED USE BLDG  
 Facility Id: 5573744

**CSCSL NFA:**

Name: GREENWOOD MIXED USE BLDG  
 Address: 8214 GREENWOOD AVE N

Map ID  
Direction  
Distance  
Elevation

MAP FINDINGS

Site

Database(s)

EDR ID Number  
EPA ID Number

**GREENWOOD MIXED USE BLDG (Continued)**

**S107565948**

City,State,Zip: SEATTLE, WA 98103  
Facility/Site Id: 5573744  
CS Id: 495  
NFA Date: 04/20/2006  
Alternate Site Names: Not reported  
NFA Reason: NFA-Voluntary Cleanup Program Review  
Site Status: NFA  
Region: Northwest  
Contaminant Name: Halogenated Organics  
Ground Water: Suspected  
Surface Water: Not reported  
Soil: Confirmed Above Cleanup Levels  
Sediment: Not reported  
Air: Not reported  
Bedrock: Not reported  
Latitude: 47.6886  
Longitude: -122.35510573

Name: GREENWOOD MIXED USE BLDG  
Address: 8214 GREENWOOD AVE N  
City,State,Zip: SEATTLE, WA 98103  
Facility/Site Id: 5573744  
CS Id: 495  
NFA Date: 04/20/2006  
Alternate Site Names: Not reported  
NFA Reason: NFA-Voluntary Cleanup Program Review  
Site Status: NFA  
Region: Northwest  
Contaminant Name: Polycyclic Aromatic Hydrocarbons  
Ground Water: Not reported  
Surface Water: Not reported  
Soil: Confirmed Above Cleanup Levels  
Sediment: Not reported  
Air: Not reported  
Bedrock: Not reported  
Latitude: 47.6886  
Longitude: -122.35510573

56  
South  
1/4-1/2  
0.262 mi.  
1385 ft.

**ONE STOP GREENWOOD AUTOBODY**  
**8208 GREENWOOD AVE N**  
**SEATTLE, WA 98103**

**WA ALLSITES 1000209049**  
**RCRA NonGen / NLR WAD027433952**  
**FINDS**  
**ECHO**

**Relative:**  
**Higher**  
**Actual:**  
**293 ft.**

ALLSITES:  
Name: ONE STOP GREENWOOD AUTOBODY  
Facility Id: 11261689

RCRA-LQG:  
Date Form Received by Agency: 2002-06-08 00:00:00.0  
Handler Name: ONE STOP GREENWOOD AUTOBODY  
Handler Address: 8208 GREENWOOD AVE N  
Handler City,State,Zip: SEATTLE, WA 98103  
EPA ID: WAD027433952  
Contact Name: AL KIM  
Contact Address: 15015 HWY 99  
Contact City,State,Zip: LYNNWOOD, WA 98037

Map ID  
 Direction  
 Distance  
 Elevation

MAP FINDINGS

Site

Database(s)

EDR ID Number  
 EPA ID Number

**ONE STOP GREENWOOD AUTOBODY (Continued)**

**1000209049**

Contact Telephone:	425-741-1616
Contact Fax:	Not reported
Contact Email:	Not reported
Contact Title:	Not reported
EPA Region:	10
Land Type:	Other
Federal Waste Generator Description:	Not a generator, verified
Non-Notifier:	Not reported
Biennial Report Cycle:	Not reported
Accessibility:	Not reported
Active Site Indicator:	Not reported
State District Owner:	WA
State District:	NWRO
Mailing Address:	15015 HWY 99
Mailing City, State, Zip:	LYNNWOOD, WA 98037
Owner Name:	AL KIM ONE STOP LYNNWOOD
Owner Type:	Private
Operator Name:	KIM, AL
Operator Type:	Private
Short-Term Generator Activity:	No
Importer Activity:	No
Mixed Waste Generator:	No
Transporter Activity:	No
Transfer Facility Activity:	No
Recycler Activity with Storage:	No
Small Quantity On-Site Burner Exemption:	No
Smelting Melting and Refining Furnace Exemption:	No
Underground Injection Control:	No
Off-Site Waste Receipt:	No
Universal Waste Indicator:	No
Universal Waste Destination Facility:	No
Federal Universal Waste:	No
Active Site Fed-Reg Treatment Storage and Disposal Facility:	Not reported
Active Site Converter Treatment storage and Disposal Facility:	Not reported
Active Site State-Reg Treatment Storage and Disposal Facility:	Not reported
Active Site State-Reg Handler:	---
Federal Facility Indicator:	Not reported
Hazardous Secondary Material Indicator:	NN
Sub-Part K Indicator:	Not reported
Commercial TSD Indicator:	No
Treatment Storage and Disposal Type:	Not reported
2018 GPRA Permit Baseline:	Not on the Baseline
2018 GPRA Renewals Baseline:	Not on the Baseline
Permit Renewals Workload Universe:	Not reported
Permit Workload Universe:	Not reported
Permit Progress Universe:	Not reported
Post-Closure Workload Universe:	Not reported
Closure Workload Universe:	Not reported
202 GPRA Corrective Action Baseline:	No
Corrective Action Workload Universe:	No
Subject to Corrective Action Universe:	No
Non-TSDFs Where RCRA CA has Been Imposed Universe:	No
TSDFs Potentially Subject to CA Under 3004 (u)/(v) Universe:	No
TSDFs Only Subject to CA under Discretionary Auth Universe:	No
Corrective Action Priority Ranking:	No NCAPS ranking
Environmental Control Indicator:	No
Institutional Control Indicator:	No



Map ID  
Direction  
Distance  
Elevation

MAP FINDINGS

Site

Database(s)

EDR ID Number  
EPA ID Number

**ONE STOP GREENWOOD AUTOBODY (Continued)**

**1000209049**

Human Exposure Controls Indicator: N/A  
Groundwater Controls Indicator: N/A  
Operating TSD Universe: Not reported  
Full Enforcement Universe: Not reported  
Significant Non-Complier Universe: No  
Unaddressed Significant Non-Complier Universe: No  
Addressed Significant Non-Complier Universe: No  
Significant Non-Complier With a Compliance Schedule Universe: No  
Financial Assurance Required: Not reported  
Handler Date of Last Change: 2018-05-09 12:33:44.0  
Recognized Trader-Importer: No  
Recognized Trader-Exporter: No  
Importer of Spent Lead Acid Batteries: No  
Exporter of Spent Lead Acid Batteries: No  
Recycler Activity Without Storage: No  
Manifest Broker: No  
Sub-Part P Indicator: Not reported

Handler - Owner Operator:

Owner/Operator Indicator: Operator  
Owner/Operator Name: ONE STOP GREENWOOD AUTOBODY  
Legal Status: Private  
Date Became Current: Not reported  
Date Ended Current: Not reported  
Owner/Operator Address: 8208 GREENWOOD AVE N  
Owner/Operator City,State,Zip: SEATTLE, WA 98103  
Owner/Operator Telephone: 000-000-0000  
Owner/Operator Telephone Ext: Not reported  
Owner/Operator Fax: Not reported  
Owner/Operator Email: Not reported

Owner/Operator Indicator: Owner  
Owner/Operator Name: ONE STOP GREENWOOD AUTOBODY  
Legal Status: Private  
Date Became Current: Not reported  
Date Ended Current: Not reported  
Owner/Operator Address: 8208 GREENWOOD AVE N  
Owner/Operator City,State,Zip: SEATTLE, WA 98103  
Owner/Operator Telephone: 000-000-0000  
Owner/Operator Telephone Ext: Not reported  
Owner/Operator Fax: Not reported  
Owner/Operator Email: Not reported

Owner/Operator Indicator: Owner  
Owner/Operator Name: ONE STOP GREENWOOD AUTOBODY  
Legal Status: Private  
Date Became Current: 1996-05-02 00:00:00.  
Date Ended Current: Not reported  
Owner/Operator Address: 8208 GREENWOOD AVE N  
Owner/Operator City,State,Zip: SEATTLE, WA 98103  
Owner/Operator Telephone: 206-782-5339  
Owner/Operator Telephone Ext: Not reported  
Owner/Operator Fax: Not reported  
Owner/Operator Email: Not reported

Owner/Operator Indicator: Operator  
Owner/Operator Name: KIM, AL  
Legal Status: Private

Map ID  
Direction  
Distance  
Elevation

MAP FINDINGS

Site

Database(s)

EDR ID Number  
EPA ID Number

**ONE STOP GREENWOOD AUTOBODY (Continued)**

**1000209049**

Date Became Current:	Not reported
Date Ended Current:	Not reported
Owner/Operator Address:	8208 GREENWOOD AVE N
Owner/Operator City,State,Zip:	SEATTLE, WA 98103
Owner/Operator Telephone:	206-782-5339
Owner/Operator Telephone Ext:	Not reported
Owner/Operator Fax:	Not reported
Owner/Operator Email:	Not reported
Owner/Operator Indicator:	Owner
Owner/Operator Name:	MAGNUSON, DON
Legal Status:	Private
Date Became Current:	Not reported
Date Ended Current:	Not reported
Owner/Operator Address:	1405 DICKINSON AVE
Owner/Operator City,State,Zip:	SHELTON, WA 98584
Owner/Operator Telephone:	206-783-6183
Owner/Operator Telephone Ext:	Not reported
Owner/Operator Fax:	Not reported
Owner/Operator Email:	Not reported
Owner/Operator Indicator:	Owner
Owner/Operator Name:	AL KIM ONE STOP A
Legal Status:	Private
Date Became Current:	2001-03-01 00:00:00.
Date Ended Current:	Not reported
Owner/Operator Address:	15015 HWY 99
Owner/Operator City,State,Zip:	LYNNWOOD, WA 98037
Owner/Operator Telephone:	425-741-1616
Owner/Operator Telephone Ext:	Not reported
Owner/Operator Fax:	Not reported
Owner/Operator Email:	Not reported
Owner/Operator Indicator:	Operator
Owner/Operator Name:	ONE STOP GREENWOOD AUTOBODY
Legal Status:	Private
Date Became Current:	Not reported
Date Ended Current:	Not reported
Owner/Operator Address:	8208 GREENWOOD AVE N
Owner/Operator City,State,Zip:	SEATTLE, WA 98103
Owner/Operator Telephone:	000-000-0000
Owner/Operator Telephone Ext:	Not reported
Owner/Operator Fax:	Not reported
Owner/Operator Email:	Not reported
Owner/Operator Indicator:	Owner
Owner/Operator Name:	ONE STOP GREENWOOD AUTOBODY
Legal Status:	Private
Date Became Current:	Not reported
Date Ended Current:	Not reported
Owner/Operator Address:	8208 GREENWOOD AVE N
Owner/Operator City,State,Zip:	SEATTLE, WA 98103
Owner/Operator Telephone:	000-000-0000
Owner/Operator Telephone Ext:	Not reported
Owner/Operator Fax:	Not reported
Owner/Operator Email:	Not reported

Map ID  
Direction  
Distance  
Elevation

MAP FINDINGS

Site

Database(s)

EDR ID Number  
EPA ID Number

**ONE STOP GREENWOOD AUTOBODY (Continued)**

**1000209049**

Owner/Operator Indicator: Operator  
Owner/Operator Name: ONE STOP GREENWOOD AUTOBODY  
Legal Status: Private  
Date Became Current: Not reported  
Date Ended Current: Not reported  
Owner/Operator Address: 8208 GREENWOOD AVE N  
Owner/Operator City,State,Zip: SEATTLE, WA 98103  
Owner/Operator Telephone: 000-000-0000  
Owner/Operator Telephone Ext: Not reported  
Owner/Operator Fax: Not reported  
Owner/Operator Email: Not reported

Owner/Operator Indicator: Operator  
Owner/Operator Name: KIM, AL  
Legal Status: Private  
Date Became Current: Not reported  
Date Ended Current: Not reported  
Owner/Operator Address: 8208 GREENWOOD AVE N  
Owner/Operator City,State,Zip: SEATTLE, WA 98103  
Owner/Operator Telephone: 206-782-5339  
Owner/Operator Telephone Ext: Not reported  
Owner/Operator Fax: Not reported  
Owner/Operator Email: Not reported

Owner/Operator Indicator: Owner  
Owner/Operator Name: MAGNUSON, DON  
Legal Status: Private  
Date Became Current: Not reported  
Date Ended Current: Not reported  
Owner/Operator Address: 1405 DICKINSON AVE  
Owner/Operator City,State,Zip: SHELTON, WA 98584  
Owner/Operator Telephone: 206-783-6183  
Owner/Operator Telephone Ext: Not reported  
Owner/Operator Fax: Not reported  
Owner/Operator Email: Not reported

Owner/Operator Indicator: Operator  
Owner/Operator Name: KIM, AL  
Legal Status: Private  
Date Became Current: Not reported  
Date Ended Current: Not reported  
Owner/Operator Address: 8208 GREENWOOD AVE N  
Owner/Operator City,State,Zip: SEATTLE, WA 98103  
Owner/Operator Telephone: 206-782-5339  
Owner/Operator Telephone Ext: Not reported  
Owner/Operator Fax: Not reported  
Owner/Operator Email: Not reported

Owner/Operator Indicator: Owner  
Owner/Operator Name: MAGNUSON, DON  
Legal Status: Private  
Date Became Current: Not reported  
Date Ended Current: Not reported  
Owner/Operator Address: 1405 DICKINSON AVE  
Owner/Operator City,State,Zip: SHELTON, WA 98584-1621  
Owner/Operator Telephone: 206-783-6183  
Owner/Operator Telephone Ext: Not reported

Map ID  
Direction  
Distance  
Elevation

MAP FINDINGS

Site

Database(s)

EDR ID Number  
EPA ID Number

**ONE STOP GREENWOOD AUTOBODY (Continued)**

**1000209049**

Owner/Operator Fax:	Not reported
Owner/Operator Email:	Not reported
Owner/Operator Indicator:	Owner
Owner/Operator Name:	ONE STOP GREENWOOD AUTOBODY
Legal Status:	Private
Date Became Current:	Not reported
Date Ended Current:	Not reported
Owner/Operator Address:	8208 GREENWOOD AVE N
Owner/Operator City,State,Zip:	SEATTLE, WA 98103
Owner/Operator Telephone:	000-000-0000
Owner/Operator Telephone Ext:	Not reported
Owner/Operator Fax:	Not reported
Owner/Operator Email:	Not reported
Owner/Operator Indicator:	Operator
Owner/Operator Name:	KIM, AL
Legal Status:	Private
Date Became Current:	Not reported
Date Ended Current:	Not reported
Owner/Operator Address:	8208 GREENWOOD AVE N
Owner/Operator City,State,Zip:	SEATTLE, WA 98103
Owner/Operator Telephone:	206-782-5339
Owner/Operator Telephone Ext:	Not reported
Owner/Operator Fax:	Not reported
Owner/Operator Email:	Not reported
Owner/Operator Indicator:	Owner
Owner/Operator Name:	MAGNUSON, DON
Legal Status:	Private
Date Became Current:	Not reported
Date Ended Current:	Not reported
Owner/Operator Address:	1405 DICKINSON AVE
Owner/Operator City,State,Zip:	SHELTON, WA 98584
Owner/Operator Telephone:	206-783-6183
Owner/Operator Telephone Ext:	Not reported
Owner/Operator Fax:	Not reported
Owner/Operator Email:	Not reported
Owner/Operator Indicator:	Operator
Owner/Operator Name:	KIM, AL
Legal Status:	Private
Date Became Current:	Not reported
Date Ended Current:	Not reported
Owner/Operator Address:	8208 GREENWOOD AVE N
Owner/Operator City,State,Zip:	SEATTLE, WA 98103
Owner/Operator Telephone:	206-782-5339
Owner/Operator Telephone Ext:	Not reported
Owner/Operator Fax:	Not reported
Owner/Operator Email:	Not reported
Owner/Operator Indicator:	Owner
Owner/Operator Name:	AL KIM ONE STOP LYNNWOOD
Legal Status:	Private
Date Became Current:	2001-03-01 00:00:00.
Date Ended Current:	Not reported
Owner/Operator Address:	15015 HWY 99

Map ID  
Direction  
Distance  
Elevation

MAP FINDINGS

Site

Database(s)

EDR ID Number  
EPA ID Number

**ONE STOP GREENWOOD AUTOBODY (Continued)**

**1000209049**

Owner/Operator City,State,Zip:	LYNNWOOD, WA 98037
Owner/Operator Telephone:	425-741-1616
Owner/Operator Telephone Ext:	Not reported
Owner/Operator Fax:	Not reported
Owner/Operator Email:	Not reported
Owner/Operator Indicator:	Owner
Owner/Operator Name:	ONE STOP GREENWOOD AUTOBODY
Legal Status:	Private
Date Became Current:	Not reported
Date Ended Current:	Not reported
Owner/Operator Address:	8208 GREENWOOD AVE N
Owner/Operator City,State,Zip:	SEATTLE, WA 98103
Owner/Operator Telephone:	000-000-0000
Owner/Operator Telephone Ext:	Not reported
Owner/Operator Fax:	Not reported
Owner/Operator Email:	Not reported
Owner/Operator Indicator:	Owner
Owner/Operator Name:	ONE STOP GREENWOOD AUTOBODY
Legal Status:	Private
Date Became Current:	1996-05-02 00:00:00.
Date Ended Current:	Not reported
Owner/Operator Address:	8208 GREENWOOD AVE N
Owner/Operator City,State,Zip:	SEATTLE, WA 98103
Owner/Operator Telephone:	206-782-5339
Owner/Operator Telephone Ext:	Not reported
Owner/Operator Fax:	Not reported
Owner/Operator Email:	Not reported
Owner/Operator Indicator:	Owner
Owner/Operator Name:	ONE STOP GREENWOOD AUTOBODY
Legal Status:	Private
Date Became Current:	1996-05-02 00:00:00.
Date Ended Current:	Not reported
Owner/Operator Address:	8208 GREENWOOD AVE N
Owner/Operator City,State,Zip:	SEATTLE, WA 98103
Owner/Operator Telephone:	206-782-5339
Owner/Operator Telephone Ext:	Not reported
Owner/Operator Fax:	Not reported
Owner/Operator Email:	Not reported
Owner/Operator Indicator:	Operator
Owner/Operator Name:	KIM, AL
Legal Status:	Private
Date Became Current:	Not reported
Date Ended Current:	Not reported
Owner/Operator Address:	8208 GREENWOOD AVE N
Owner/Operator City,State,Zip:	SEATTLE, WA 98103
Owner/Operator Telephone:	206-782-5339
Owner/Operator Telephone Ext:	Not reported
Owner/Operator Fax:	Not reported
Owner/Operator Email:	Not reported
Owner/Operator Indicator:	Owner
Owner/Operator Name:	ONE STOP GREENWOOD AUTOBODY
Legal Status:	Private

Map ID  
Direction  
Distance  
Elevation

MAP FINDINGS

Site

Database(s)

EDR ID Number  
EPA ID Number

**ONE STOP GREENWOOD AUTOBODY (Continued)**

**1000209049**

Date Became Current:	Not reported
Date Ended Current:	Not reported
Owner/Operator Address:	8208 GREENWOOD AVE N
Owner/Operator City,State,Zip:	SEATTLE, WA 98103
Owner/Operator Telephone:	000-000-0000
Owner/Operator Telephone Ext:	Not reported
Owner/Operator Fax:	Not reported
Owner/Operator Email:	Not reported
Owner/Operator Indicator:	Owner
Owner/Operator Name:	ONE STOP GREENWOOD AUTOBODY
Legal Status:	Private
Date Became Current:	1996-05-02 00:00:00.
Date Ended Current:	Not reported
Owner/Operator Address:	8208 GREENWOOD AVE N
Owner/Operator City,State,Zip:	SEATTLE, WA 98103
Owner/Operator Telephone:	206-782-5339
Owner/Operator Telephone Ext:	Not reported
Owner/Operator Fax:	Not reported
Owner/Operator Email:	Not reported
Owner/Operator Indicator:	Owner
Owner/Operator Name:	MAGNUSON, DON
Legal Status:	Private
Date Became Current:	Not reported
Date Ended Current:	Not reported
Owner/Operator Address:	1405 DICKINSON AVE
Owner/Operator City,State,Zip:	SHELTON, WA 98584
Owner/Operator Telephone:	206-783-6183
Owner/Operator Telephone Ext:	Not reported
Owner/Operator Fax:	Not reported
Owner/Operator Email:	Not reported
Owner/Operator Indicator:	Owner
Owner/Operator Name:	MAGNUSON, DON
Legal Status:	Private
Date Became Current:	Not reported
Date Ended Current:	Not reported
Owner/Operator Address:	1405 DICKINSON AVE
Owner/Operator City,State,Zip:	SHELTON, WA 98584
Owner/Operator Telephone:	206-783-6183
Owner/Operator Telephone Ext:	Not reported
Owner/Operator Fax:	Not reported
Owner/Operator Email:	Not reported
Owner/Operator Indicator:	Owner
Owner/Operator Name:	ONE STOP GREENWOOD AUTOBODY
Legal Status:	Private
Date Became Current:	Not reported
Date Ended Current:	Not reported
Owner/Operator Address:	8208 GREENWOOD AVE N
Owner/Operator City,State,Zip:	SEATTLE, WA 98103
Owner/Operator Telephone:	000-000-0000
Owner/Operator Telephone Ext:	Not reported
Owner/Operator Fax:	Not reported
Owner/Operator Email:	Not reported

Map ID  
Direction  
Distance  
Elevation

MAP FINDINGS

Site

Database(s)

EDR ID Number  
EPA ID Number

**ONE STOP GREENWOOD AUTOBODY (Continued)**

**1000209049**

Owner/Operator Indicator:	Owner
Owner/Operator Name:	AL KIM ONE STOP LYNNWOOD
Legal Status:	Private
Date Became Current:	2001-03-01 00:00:00.
Date Ended Current:	Not reported
Owner/Operator Address:	15015 HWY 99
Owner/Operator City,State,Zip:	LYNNWOOD, WA 98037
Owner/Operator Telephone:	425-741-1616
Owner/Operator Telephone Ext:	Not reported
Owner/Operator Fax:	Not reported
Owner/Operator Email:	Not reported
Owner/Operator Indicator:	Operator
Owner/Operator Name:	AL K
Legal Status:	Private
Date Became Current:	1997-03-27 00:00:00.
Date Ended Current:	Not reported
Owner/Operator Address:	8208 GREENWOOD AVE N
Owner/Operator City,State,Zip:	SEATTLE, WA 98103-4233
Owner/Operator Telephone:	206-782-5339
Owner/Operator Telephone Ext:	Not reported
Owner/Operator Fax:	Not reported
Owner/Operator Email:	Not reported
Owner/Operator Indicator:	Owner
Owner/Operator Name:	ONE STOP GREENWOOD AUTOBODY
Legal Status:	Private
Date Became Current:	1996-05-02 00:00:00.
Date Ended Current:	Not reported
Owner/Operator Address:	8208 GREENWOOD AVE N
Owner/Operator City,State,Zip:	SEATTLE, WA 98103
Owner/Operator Telephone:	206-782-5339
Owner/Operator Telephone Ext:	Not reported
Owner/Operator Fax:	Not reported
Owner/Operator Email:	Not reported
Owner/Operator Indicator:	Operator
Owner/Operator Name:	KIM, AL
Legal Status:	Private
Date Became Current:	Not reported
Date Ended Current:	Not reported
Owner/Operator Address:	8208 GREENWOOD AVE N
Owner/Operator City,State,Zip:	SEATTLE, WA 98103
Owner/Operator Telephone:	206-782-5339
Owner/Operator Telephone Ext:	Not reported
Owner/Operator Fax:	Not reported
Owner/Operator Email:	Not reported
Owner/Operator Indicator:	Owner
Owner/Operator Name:	AL KIM ONE STOP LYNNWOOD
Legal Status:	Private
Date Became Current:	2001-03-01 00:00:00.
Date Ended Current:	Not reported
Owner/Operator Address:	15015 HWY 99
Owner/Operator City,State,Zip:	LYNNWOOD, WA 98037
Owner/Operator Telephone:	425-741-1616
Owner/Operator Telephone Ext:	Not reported

Map ID  
Direction  
Distance  
Elevation

MAP FINDINGS

Site

Database(s)

EDR ID Number  
EPA ID Number

**ONE STOP GREENWOOD AUTOBODY (Continued)**

**1000209049**

Owner/Operator Fax:	Not reported
Owner/Operator Email:	Not reported
Owner/Operator Indicator:	Operator
Owner/Operator Name:	AL KIM ONE STOP LYNNWOOD
Legal Status:	Private
Date Became Current:	Not reported
Date Ended Current:	Not reported
Owner/Operator Address:	15015 HWY 99
Owner/Operator City,State,Zip:	LYNNWOOD, WA 98037
Owner/Operator Telephone:	425-741-1616
Owner/Operator Telephone Ext:	Not reported
Owner/Operator Fax:	Not reported
Owner/Operator Email:	Not reported
Owner/Operator Indicator:	Owner
Owner/Operator Name:	MAGNUSON, DON
Legal Status:	Private
Date Became Current:	Not reported
Date Ended Current:	Not reported
Owner/Operator Address:	1405 DICKINSON AVE
Owner/Operator City,State,Zip:	SHELTON, WA 98584
Owner/Operator Telephone:	206-783-6183
Owner/Operator Telephone Ext:	Not reported
Owner/Operator Fax:	Not reported
Owner/Operator Email:	Not reported
Owner/Operator Indicator:	Owner
Owner/Operator Name:	ONE STOP GREENWOOD AUTOBODY
Legal Status:	Private
Date Became Current:	Not reported
Date Ended Current:	Not reported
Owner/Operator Address:	8208 GREENWOOD AVE N
Owner/Operator City,State,Zip:	SEATTLE, WA 98103
Owner/Operator Telephone:	000-000-0000
Owner/Operator Telephone Ext:	Not reported
Owner/Operator Fax:	Not reported
Owner/Operator Email:	Not reported
Owner/Operator Indicator:	Operator
Owner/Operator Name:	ONE STOP GREENWOOD AUTOBODY
Legal Status:	Private
Date Became Current:	Not reported
Date Ended Current:	Not reported
Owner/Operator Address:	8208 GREENWOOD AVE N
Owner/Operator City,State,Zip:	SEATTLE, WA 98103
Owner/Operator Telephone:	000-000-0000
Owner/Operator Telephone Ext:	Not reported
Owner/Operator Fax:	Not reported
Owner/Operator Email:	Not reported
Owner/Operator Indicator:	Owner
Owner/Operator Name:	MAGNUSON, DON
Legal Status:	Private
Date Became Current:	Not reported
Date Ended Current:	Not reported
Owner/Operator Address:	1405 DICKINSON AVE



Map ID  
Direction  
Distance  
Elevation

MAP FINDINGS

Site

Database(s)

EDR ID Number  
EPA ID Number

**ONE STOP GREENWOOD AUTOBODY (Continued)**

**1000209049**

Owner/Operator City,State,Zip: SHELTON, WA 98584  
Owner/Operator Telephone: 206-783-6183  
Owner/Operator Telephone Ext: Not reported  
Owner/Operator Fax: Not reported  
Owner/Operator Email: Not reported

Historic Generators:

Receive Date: 2002-06-07 00:00:00.0  
Handler Name: ONE STOP GREENWOOD AUTOBODY  
Federal Waste Generator Description: Not a generator, verified  
State District Owner: WA  
Large Quantity Handler of Universal Waste: No  
Recognized Trader Importer: No  
Recognized Trader Exporter: No  
Spent Lead Acid Battery Importer: No  
Spent Lead Acid Battery Exporter: No  
Current Record: No  
Non Storage Recycler Activity: Not reported  
Electronic Manifest Broker: Not reported

Receive Date: 2002-05-31 00:00:00.0  
Handler Name: ONE STOP GREENWOOD AUTOBODY  
Federal Waste Generator Description: Not a generator, verified  
State District Owner: WA  
Large Quantity Handler of Universal Waste: No  
Recognized Trader Importer: No  
Recognized Trader Exporter: No  
Spent Lead Acid Battery Importer: No  
Spent Lead Acid Battery Exporter: No  
Current Record: No  
Non Storage Recycler Activity: Not reported  
Electronic Manifest Broker: Not reported

Receive Date: 2002-06-08 00:00:00.0  
Handler Name: ONE STOP GREENWOOD AUTOBODY  
Federal Waste Generator Description: Not a generator, verified  
State District Owner: WA  
Large Quantity Handler of Universal Waste: No  
Recognized Trader Importer: No  
Recognized Trader Exporter: No  
Spent Lead Acid Battery Importer: No  
Spent Lead Acid Battery Exporter: No  
Current Record: Yes  
Non Storage Recycler Activity: Not reported  
Electronic Manifest Broker: Not reported

Receive Date: 1993-12-31 00:00:00.0  
Handler Name: ONE STOP GREENWOOD AUTOBODY  
Federal Waste Generator Description: Small Quantity Generator  
State District Owner: WA  
Large Quantity Handler of Universal Waste: No  
Recognized Trader Importer: No  
Recognized Trader Exporter: No  
Spent Lead Acid Battery Importer: No  
Spent Lead Acid Battery Exporter: No  
Current Record: No  
Non Storage Recycler Activity: Not reported

Map ID  
Direction  
Distance  
Elevation

MAP FINDINGS

Site

Database(s)

EDR ID Number  
EPA ID Number

**ONE STOP GREENWOOD AUTOBODY (Continued)**

**1000209049**

Electronic Manifest Broker:	Not reported
Receive Date:	1994-01-01 00:00:00.0
Handler Name:	ONE STOP GREENWOOD AUTOBODY
Federal Waste Generator Description:	Not a generator, verified
State District Owner:	WA
Large Quantity Handler of Universal Waste:	No
Recognized Trader Importer:	No
Recognized Trader Exporter:	No
Spent Lead Acid Battery Importer:	No
Spent Lead Acid Battery Exporter:	No
Current Record:	No
Non Storage Recycler Activity:	Not reported
Electronic Manifest Broker:	Not reported
Receive Date:	1995-01-01 00:00:00.0
Handler Name:	ONE STOP GREENWOOD AUTOBODY
Federal Waste Generator Description:	Not a generator, verified
State District Owner:	WA
Large Quantity Handler of Universal Waste:	No
Recognized Trader Importer:	No
Recognized Trader Exporter:	No
Spent Lead Acid Battery Importer:	No
Spent Lead Acid Battery Exporter:	No
Current Record:	No
Non Storage Recycler Activity:	Not reported
Electronic Manifest Broker:	Not reported
Receive Date:	1997-01-27 00:00:00.0
Handler Name:	ONE STOP GREENWOOD AUTOBODY
Federal Waste Generator Description:	Conditionally Exempt Small Quantity Generator
State District Owner:	WA
Large Quantity Handler of Universal Waste:	No
Recognized Trader Importer:	No
Recognized Trader Exporter:	No
Spent Lead Acid Battery Importer:	No
Spent Lead Acid Battery Exporter:	No
Current Record:	No
Non Storage Recycler Activity:	Not reported
Electronic Manifest Broker:	Not reported
Receive Date:	1998-01-22 00:00:00.0
Handler Name:	ONE STOP GREENWOOD AUTOBODY
Federal Waste Generator Description:	Conditionally Exempt Small Quantity Generator
State District Owner:	WA
Large Quantity Handler of Universal Waste:	No
Recognized Trader Importer:	No
Recognized Trader Exporter:	No
Spent Lead Acid Battery Importer:	No
Spent Lead Acid Battery Exporter:	No
Current Record:	No
Non Storage Recycler Activity:	Not reported
Electronic Manifest Broker:	Not reported
Receive Date:	1998-01-22 00:00:00.0
Handler Name:	ONE STOP GREENWOOD AUTOBODY
Federal Waste Generator Description:	Conditionally Exempt Small Quantity Generator

Map ID  
Direction  
Distance  
Elevation

MAP FINDINGS

Site

Database(s)

EDR ID Number  
EPA ID Number

**ONE STOP GREENWOOD AUTOBODY (Continued)**

**1000209049**

State District Owner:	WA
Large Quantity Handler of Universal Waste:	No
Recognized Trader Importer:	No
Recognized Trader Exporter:	No
Spent Lead Acid Battery Importer:	No
Spent Lead Acid Battery Exporter:	No
Current Record:	No
Non Storage Recycler Activity:	Not reported
Electronic Manifest Broker:	Not reported
Receive Date:	1999-08-26 00:00:00.0
Handler Name:	ONE STOP GREENWOOD AUTOBODY
Federal Waste Generator Description:	Conditionally Exempt Small Quantity Generator
State District Owner:	WA
Large Quantity Handler of Universal Waste:	No
Recognized Trader Importer:	No
Recognized Trader Exporter:	No
Spent Lead Acid Battery Importer:	No
Spent Lead Acid Battery Exporter:	No
Current Record:	No
Non Storage Recycler Activity:	Not reported
Electronic Manifest Broker:	Not reported
Receive Date:	1999-12-09 00:00:00.0
Handler Name:	ONE STOP GREENWOOD AUTOBODY
Federal Waste Generator Description:	Conditionally Exempt Small Quantity Generator
State District Owner:	WA
Large Quantity Handler of Universal Waste:	No
Recognized Trader Importer:	No
Recognized Trader Exporter:	No
Spent Lead Acid Battery Importer:	No
Spent Lead Acid Battery Exporter:	No
Current Record:	No
Non Storage Recycler Activity:	Not reported
Electronic Manifest Broker:	Not reported
Receive Date:	2002-05-31 00:00:00.0
Handler Name:	ONE STOP GREENWOOD AUTOBODY
Federal Waste Generator Description:	Not a generator, verified
State District Owner:	WA
Large Quantity Handler of Universal Waste:	No
Recognized Trader Importer:	No
Recognized Trader Exporter:	No
Spent Lead Acid Battery Importer:	No
Spent Lead Acid Battery Exporter:	No
Current Record:	No
Non Storage Recycler Activity:	Not reported
Electronic Manifest Broker:	Not reported
Receive Date:	2002-06-07 00:00:00.0
Handler Name:	ONE STOP GREENWOOD AUTOBODY
Federal Waste Generator Description:	Not a generator, verified
State District Owner:	WA
Large Quantity Handler of Universal Waste:	No
Recognized Trader Importer:	No
Recognized Trader Exporter:	No
Spent Lead Acid Battery Importer:	No

Map ID  
Direction  
Distance  
Elevation

MAP FINDINGS

Site

Database(s)

EDR ID Number  
EPA ID Number

**ONE STOP GREENWOOD AUTOBODY (Continued)**

**1000209049**

Spent Lead Acid Battery Exporter: No  
Current Record: No  
Non Storage Recycler Activity: Not reported  
Electronic Manifest Broker: Not reported

List of NAICS Codes and Descriptions:

NAICS Code: 811121  
NAICS Description: AUTOMOTIVE BODY, PAINT, AND INTERIOR REPAIR AND MAINTENANCE

Facility Has Received Notices of Violation:

Found Violation: No  
Agency Which Determined Violation: Not reported  
Violation Short Description: Not reported  
Date Violation was Determined: Not reported  
Actual Return to Compliance Date: Not reported  
Return to Compliance Qualifier: Not reported  
Violation Responsible Agency: Not reported  
Scheduled Compliance Date: Not reported  
Enforcement Identifier: Not reported  
Date of Enforcement Action: Not reported  
Enforcement Responsible Agency: Not reported  
Enforcement Docket Number: Not reported  
Enforcement Attorney: Not reported  
Corrective Action Component: Not reported  
Appeal Initiated Date: Not reported  
Appeal Resolution Date: Not reported  
Disposition Status Date: Not reported  
Disposition Status: Not reported  
Disposition Status Description: Not reported  
Consent/Final Order Sequence Number: Not reported  
Consent/Final Order Respondent Name: Not reported  
Consent/Final Order Lead Agency: Not reported  
Enforcement Type: Not reported  
Enforcement Responsible Person: Not reported  
Enforcement Responsible Sub-Organization: Not reported  
SEP Sequence Number: Not reported  
SEP Expenditure Amount: Not reported  
SEP Scheduled Completion Date: Not reported  
SEP Actual Date: Not reported  
SEP Defaulted Date: Not reported  
SEP Type: Not reported  
SEP Type Description: Not reported  
Proposed Amount: Not reported  
Final Monetary Amount: Not reported  
Paid Amount: Not reported  
Final Count: Not reported  
Final Amount: Not reported

Evaluation Action Summary:

Evaluation Date: 1997-11-25 00:00:00.0  
Evaluation Responsible Agency: State  
Found Violation: No  
Evaluation Type Description: COMPLIANCE ASSISTANCE VISIT  
Evaluation Responsible Person Identifier: WASMS  
Evaluation Responsible Sub-Organization: NW  
Actual Return to Compliance Date: Not reported

Map ID  
 Direction  
 Distance  
 Elevation

MAP FINDINGS

Site

Database(s)

EDR ID Number  
 EPA ID Number

**ONE STOP GREENWOOD AUTOBODY (Continued)**

**1000209049**

Scheduled Compliance Date:	Not reported
Date of Request:	Not reported
Date Response Received:	Not reported
Request Agency:	Not reported
Former Citation:	Not reported

**FINDS:**

Registry ID: 110005317674

Click Here:

**Environmental Interest/Information System:**

RCRAInfo is a national information system that supports the Resource Conservation and Recovery Act (RCRA) program through the tracking of events and activities related to facilities that generate, transport, and treat, store, or dispose of hazardous waste. RCRAInfo allows RCRA program staff to track the notification, permit, compliance, and corrective action activities required under RCRA.

[Click this hyperlink](#) while viewing on your computer to access additional FINDS: detail in the EDR Site Report.

**ECHO:**

Envid:	1000209049
Registry ID:	110005317674
DFR URL:	<a href="http://echo.epa.gov/detailed-facility-report?fid=110005317674">http://echo.epa.gov/detailed-facility-report?fid=110005317674</a>
Name:	ONE STOP GREENWOOD AUTOBODY
Address:	8208 GREENWOOD AVE N
City,State,Zip:	SEATTLE, WA 98103

**L57**  
**SW**  
 1/4-1/2  
 0.265 mi.  
 1399 ft.

**EATON RESIDENCE**  
**152 NW 84TH ST**  
**SEATTLE, WA 98117**  
 Site 1 of 2 in cluster L

**WA ALLSITES** **S105735384**  
**WA CSCSL NFA** **N/A**

**Relative:**  
**Higher**  
**Actual:**  
**282 ft.**

**ALLSITES:**  
 Name: EATON RESIDENCE  
 Facility Id: 1343931

**CSCSL NFA:**  
 Name: EATON RESIDENCE  
 Address: 152 NW 84TH ST  
 City,State,Zip: SEATTLE, WA 98117  
 Facility/Site Id: 1343931  
 CS Id: 3932  
 NFA Date: 03/10/2003  
 Alternate Site Names: Not reported  
 NFA Reason: NFA-Voluntary Cleanup Program Review  
 Site Status: NFA  
 Region: Northwest  
 Contaminant Name: Petroleum Products-Unspecified  
 Ground Water: Not reported  
 Surface Water: Not reported  
 Soil: Confirmed Above Cleanup Levels  
 Sediment: Not reported  
 Air: Not reported

Map ID  
Direction  
Distance  
Elevation

MAP FINDINGS

Site

Database(s)

EDR ID Number  
EPA ID Number

**EATON RESIDENCE (Continued)**

**S105735384**

Bedrock: Not reported  
Latitude: 47.689583  
Longitude: -122.35875

**L58**  
**SW**  
**1/4-1/2**  
**0.265 mi.**  
**1399 ft.**

**EATON RESIDENCE**  
**152 NW 84TH ST**  
**SEATTLE, WA 98117**

**WA VCP** **S124432542**  
**N/A**

**Site 2 of 2 in cluster L**

**Relative:**  
**Higher**  
**Actual:**  
**282 ft.**

VCP:  
Name: EATON RESIDENCE  
Address: 152 NW 84TH ST  
City,State,Zip: SEATTLE, WA 98117  
edr\_fstat: WA  
edr\_fzip: 98117  
edr\_fcnty: KING  
edr\_zip: Not reported  
Facility ID: 1343931  
VCP Status: Not reported  
VCP: NFA  
Ecology Status: Not reported  
NFA Type: Not reported  
Date NFA: 2003-03-10  
Rank: Not reported  
Cleanup Siteid: 3932  
Contaminant Name: Petroleum Products-Unspecified  
Soil: Confirmed Above Cleanup Levels

**59**  
**West**  
**1/4-1/2**  
**0.286 mi.**  
**1510 ft.**

**RESIDENTIAL**  
**332 NW 88TH ST.**  
**SEATTLE, WA 98117**

**WA ICR** **S106249896**  
**WA SPILLS** **N/A**

**Relative:**  
**Lower**  
**Actual:**  
**256 ft.**

ICR:  
Date Ecology Received Report: 04/08/98  
Contaminants Found at Site: Petroleum products  
Media Contaminated: Surface water  
Waste Management: Tank  
Region: North Western  
Type of Report Ecology Received: Final cleanup report  
Site Register Issue: 98-11  
County Code: 17  
Contact: Not reported  
Report Title: Not reported

SPILLS:  
Name: UNKNOWN  
Address: 332 NW 88TH ST  
City,State,Zip: SEATTLE, WA  
Facility ID: 427933  
Medium: Not reported  
Material Desc: PETROLEUM - UNKNOWN  
Material Qty: Not reported  
Material Units: Not reported

Map ID  
 Direction  
 Distance  
 Elevation

MAP FINDINGS

Site

Database(s)

EDR ID Number  
 EPA ID Number

**RESIDENTIAL (Continued)**

**S106249896**

Date Received: 10/08/1997  
 Contact Name: Not reported  
 Incident Date: Not reported  
 Incident Category Type: Not reported  
 Incident Category: Not reported  
 Latitude: Not reported  
 Longitude: Not reported  
 Source Type: Not reported  
 Source: Not reported  
 Vessel Facility Name2: Not reported  
 Recovered Quantity: Not reported  
 Resp Party Contact: Not reported  
 Cause: Not reported  
 Cause Type: Not reported  
 Resp Party Name: Not reported

**K60**  
**ESE**  
**1/4-1/2**  
**0.287 mi.**  
**1515 ft.**

**JET CITY AUTO INC**  
**8507 FREMONT AVE N**  
**SEATTLE, WA 98103**  
**Site 3 of 3 in cluster K**

**WA ALLSITES** **1000879102**  
**RCRA NonGen / NLR** **WAD988524518**  
**FINDS**  
**ECHO**

**Relative:**  
**Higher**  
**Actual:**  
**319 ft.**

**ALLSITES:**  
 Name: JET CITY AUTO INC  
 Facility Id: 76893512

**RCRA-LQG:**  
 Date Form Received by Agency: 1997-08-27 00:00:00.0  
 Handler Name: JET CITY AUTO INC  
 Handler Address: 8507 FREMONT AVE N  
 Handler City,State,Zip: SEATTLE, WA 98103  
 EPA ID: WAD988524518  
 Contact Name: Not reported  
 Contact Address: Not reported  
 Contact City,State,Zip: Not reported  
 Contact Telephone: Not reported  
 Contact Fax: Not reported  
 Contact Email: Not reported  
 Contact Title: Not reported  
 EPA Region: 10  
 Land Type: Other  
 Federal Waste Generator Description: Not a generator, verified  
 Non-Notifier: Not reported  
 Biennial Report Cycle: Not reported  
 Accessibility: Not reported  
 Active Site Indicator: Not reported  
 State District Owner: WA  
 State District: NWRO  
 Mailing Address: 930 N 89TH ST  
 Mailing City,State,Zip: SEATTLE, WA 98103  
 Owner Name: JET CITY AUTO INC  
 Owner Type: Private  
 Operator Name: JET CITY AUTO INC  
 Operator Type: Private  
 Short-Term Generator Activity: No  
 Importer Activity: No  
 Mixed Waste Generator: No

Map ID  
 Direction  
 Distance  
 Elevation

MAP FINDINGS

Site

Database(s)

EDR ID Number  
 EPA ID Number

**JET CITY AUTO INC (Continued)**

**1000879102**

Transporter Activity:	No
Transfer Facility Activity:	No
Recycler Activity with Storage:	No
Small Quantity On-Site Burner Exemption:	No
Smelting Melting and Refining Furnace Exemption:	No
Underground Injection Control:	No
Off-Site Waste Receipt:	No
Universal Waste Indicator:	No
Universal Waste Destination Facility:	No
Federal Universal Waste:	No
Active Site Fed-Reg Treatment Storage and Disposal Facility:	Not reported
Active Site Converter Treatment storage and Disposal Facility:	Not reported
Active Site State-Reg Treatment Storage and Disposal Facility:	Not reported
Active Site State-Reg Handler:	---
Federal Facility Indicator:	Not reported
Hazardous Secondary Material Indicator:	NN
Sub-Part K Indicator:	Not reported
Commercial TSD Indicator:	No
Treatment Storage and Disposal Type:	Not reported
2018 GPRC Permit Baseline:	Not on the Baseline
2018 GPRC Renewals Baseline:	Not on the Baseline
Permit Renewals Workload Universe:	Not reported
Permit Workload Universe:	Not reported
Permit Progress Universe:	Not reported
Post-Closure Workload Universe:	Not reported
Closure Workload Universe:	Not reported
202 GPRC Corrective Action Baseline:	No
Corrective Action Workload Universe:	No
Subject to Corrective Action Universe:	No
Non-TSDs Where RCRA CA has Been Imposed Universe:	No
TSDs Potentially Subject to CA Under 3004 (u)/(v) Universe:	No
TSDs Only Subject to CA under Discretionary Auth Universe:	No
Corrective Action Priority Ranking:	No NCAPS ranking
Environmental Control Indicator:	No
Institutional Control Indicator:	No
Human Exposure Controls Indicator:	N/A
Groundwater Controls Indicator:	N/A
Operating TSDF Universe:	Not reported
Full Enforcement Universe:	Not reported
Significant Non-Complier Universe:	No
Unaddressed Significant Non-Complier Universe:	No
Addressed Significant Non-Complier Universe:	No
Significant Non-Complier With a Compliance Schedule Universe:	No
Financial Assurance Required:	Not reported
Handler Date of Last Change:	2018-05-07 14:31:36.0
Recognized Trader-Importer:	No
Recognized Trader-Exporter:	No
Importer of Spent Lead Acid Batteries:	No
Exporter of Spent Lead Acid Batteries:	No
Recycler Activity Without Storage:	No
Manifest Broker:	No
Sub-Part P Indicator:	Not reported
<b>Handler - Owner Operator:</b>	
Owner/Operator Indicator:	Operator
Owner/Operator Name:	JET CITY AUTO INC
Legal Status:	Private
Date Became Current:	Not reported



Map ID  
Direction  
Distance  
Elevation

MAP FINDINGS

Site

Database(s)

EDR ID Number  
EPA ID Number

**JET CITY AUTO INC (Continued)**

**1000879102**

Date Ended Current:	Not reported
Owner/Operator Address:	8507 FREMONT AVE N
Owner/Operator City,State,Zip:	SEATTLE, WA 98103
Owner/Operator Telephone:	000-000-0000
Owner/Operator Telephone Ext:	Not reported
Owner/Operator Fax:	Not reported
Owner/Operator Email:	Not reported
Owner/Operator Indicator:	Operator
Owner/Operator Name:	JET CITY AUTO INC
Legal Status:	Private
Date Became Current:	Not reported
Date Ended Current:	Not reported
Owner/Operator Address:	8507 FREMONT AVE N
Owner/Operator City,State,Zip:	SEATTLE, WA 98103
Owner/Operator Telephone:	000-000-0000
Owner/Operator Telephone Ext:	Not reported
Owner/Operator Fax:	Not reported
Owner/Operator Email:	Not reported
Owner/Operator Indicator:	Owner
Owner/Operator Name:	JET CITY AUTO INC
Legal Status:	Private
Date Became Current:	Not reported
Date Ended Current:	Not reported
Owner/Operator Address:	8507 FREMONT AVE N
Owner/Operator City,State,Zip:	SEATTLE, WA 98103
Owner/Operator Telephone:	000-000-0000
Owner/Operator Telephone Ext:	Not reported
Owner/Operator Fax:	Not reported
Owner/Operator Email:	Not reported
Owner/Operator Indicator:	Operator
Owner/Operator Name:	JET CITY AUTO INC
Legal Status:	Private
Date Became Current:	Not reported
Date Ended Current:	Not reported
Owner/Operator Address:	8507 FREMONT AVE N
Owner/Operator City,State,Zip:	SEATTLE, WA 98103-3855
Owner/Operator Telephone:	000-000-0000
Owner/Operator Telephone Ext:	Not reported
Owner/Operator Fax:	Not reported
Owner/Operator Email:	Not reported
Owner/Operator Indicator:	Owner
Owner/Operator Name:	JET CITY AUTO INC
Legal Status:	Private
Date Became Current:	Not reported
Date Ended Current:	Not reported
Owner/Operator Address:	8507 FREMONT AVE N
Owner/Operator City,State,Zip:	SEATTLE, WA 98103
Owner/Operator Telephone:	000-000-0000
Owner/Operator Telephone Ext:	Not reported
Owner/Operator Fax:	Not reported
Owner/Operator Email:	Not reported
Owner/Operator Indicator:	Owner

Map ID  
Direction  
Distance  
Elevation

MAP FINDINGS

Site

Database(s)

EDR ID Number  
EPA ID Number

**JET CITY AUTO INC (Continued)**

**1000879102**

Owner/Operator Name: JET CITY AUTO INC  
Legal Status: Private  
Date Became Current: 1996-05-03 00:00:00.  
Date Ended Current: Not reported  
Owner/Operator Address: 8507 FREMONT AVE N  
Owner/Operator City,State,Zip: SEATTLE, WA 98103  
Owner/Operator Telephone: 000-000-0000  
Owner/Operator Telephone Ext: Not reported  
Owner/Operator Fax: Not reported  
Owner/Operator Email: Not reported

Owner/Operator Indicator: Owner  
Owner/Operator Name: SEE PAPER COPY  
Legal Status: Private  
Date Became Current: Not reported  
Date Ended Current: Not reported  
Owner/Operator Address: 8507 FREMONT AVE N  
Owner/Operator City,State,Zip: SEATTLE, WA 98103  
Owner/Operator Telephone: 000-000-0000  
Owner/Operator Telephone Ext: Not reported  
Owner/Operator Fax: Not reported  
Owner/Operator Email: Not reported

Owner/Operator Indicator: Owner  
Owner/Operator Name: JET CITY AUTO INC  
Legal Status: Private  
Date Became Current: Not reported  
Date Ended Current: Not reported  
Owner/Operator Address: 8507 FREMONT AVE N  
Owner/Operator City,State,Zip: SEATTLE, WA 98103  
Owner/Operator Telephone: 000-000-0000  
Owner/Operator Telephone Ext: Not reported  
Owner/Operator Fax: Not reported  
Owner/Operator Email: Not reported

Historic Generators:  
Receive Date: 1997-08-27 00:00:00.0  
Handler Name: JET CITY AUTO INC  
Federal Waste Generator Description: Not a generator, verified  
State District Owner: WA  
Large Quantity Handler of Universal Waste: No  
Recognized Trader Importer: No  
Recognized Trader Exporter: No  
Spent Lead Acid Battery Importer: No  
Spent Lead Acid Battery Exporter: No  
Current Record: No  
Non Storage Recycler Activity: Not reported  
Electronic Manifest Broker: Not reported

Receive Date: 1997-08-27 00:00:00.0  
Handler Name: JET CITY AUTO INC  
Federal Waste Generator Description: Not a generator, verified  
State District Owner: WA  
Large Quantity Handler of Universal Waste: No  
Recognized Trader Importer: No  
Recognized Trader Exporter: No  
Spent Lead Acid Battery Importer: No

Map ID  
Direction  
Distance  
Elevation

MAP FINDINGS

Site

Database(s)

EDR ID Number  
EPA ID Number

**JET CITY AUTO INC (Continued)**

**1000879102**

Spent Lead Acid Battery Exporter: No  
Current Record: Yes  
Non Storage Recycler Activity: Not reported  
Electronic Manifest Broker: Not reported

Receive Date: 1993-12-31 00:00:00.0  
Handler Name: JET CITY AUTO INC  
Federal Waste Generator Description: Small Quantity Generator  
State District Owner: WA  
Large Quantity Handler of Universal Waste: No  
Recognized Trader Importer: No  
Recognized Trader Exporter: No  
Spent Lead Acid Battery Importer: No  
Spent Lead Acid Battery Exporter: No  
Current Record: No  
Non Storage Recycler Activity: Not reported  
Electronic Manifest Broker: Not reported

List of NAICS Codes and Descriptions:

NAICS Code: 811121  
NAICS Description: AUTOMOTIVE BODY, PAINT, AND INTERIOR REPAIR AND MAINTENANCE

FINDS:

Registry ID: 110005389169

Click Here:

Environmental Interest/Information System:

RCRAInfo is a national information system that supports the Resource Conservation and Recovery Act (RCRA) program through the tracking of events and activities related to facilities that generate, transport, and treat, store, or dispose of hazardous waste. RCRAInfo allows RCRA program staff to track the notification, permit, compliance, and corrective action activities required under RCRA.

[Click this hyperlink](#) while viewing on your computer to access additional FINDS: detail in the EDR Site Report.

ECHO:

Envid: 1000879102  
Registry ID: 110005389169  
DFR URL: <http://echo.epa.gov/detailed-facility-report?fid=110005389169>  
Name: JET CITY AUTO INC  
Address: 8507 FREMONT AVE N  
City,State,Zip: SEATTLE, WA 98103

61  
NE  
1/4-1/2  
0.322 mi.  
1701 ft.

**ROSSOE ENERGY SYSTEMS INC SEATTLE**  
**9201 FREMONT AVE N**  
**SEATTLE, WA 98103**

**WA CSCSL** S120845768  
**WA LUST** N/A  
**WA ALLSITES**

**Relative:**  
**Higher**  
**Actual:**  
**344 ft.**

CSCSL:  
Name: MCCALL HOME HEATING CO 1990  
Address: 9201 FREMONT AVE N  
City,State,Zip: SEATTLE, WA 98103  
Facility ID: 14167479

Map ID  
Direction  
Distance  
Elevation

MAP FINDINGS

Site

Database(s)

EDR ID Number  
EPA ID Number

**ROSSOE ENERGY SYSTEMS INC SEATTLE (Continued)**

**S120845768**

Region: Northwest  
Lat/Long: 47.696271855091 / -122.3501751616  
Clean Up Siteid: 8021  
Site Status: Cleanup Started  
Contaminant Name: Petroleum-Diesel  
Alternate Site Names: ROSSOE ENERGY SYSTEMS INC,ROSSOE ENERGY SYSTEMS INC 95TH ST,ROSSOE ENERGY SYSTEMS INC SEATTLE  
Site Rank: Not reported  
Has Institutional Control:Not reported  
Past VCP: Not reported  
Current VCP: Not reported  
Ground Water: Not reported  
Surface Water: Not reported  
Soil: Confirmed Above Cleanup Levels  
Sediment: Not reported  
Air: Not reported  
Bedrock: Not reported  
Responsible Unit: Northwest

Name: MCCALL HOME HEATING CO 1990  
Address: 9201 FREMONT AVE N  
City,State,Zip: SEATTLE, WA 98103  
Facility ID: 14167479  
Region: Northwest  
Lat/Long: 47.696271855091 / -122.3501751616  
Clean Up Siteid: 8021  
Site Status: Cleanup Started  
Contaminant Name: Petroleum-Gasoline  
Alternate Site Names: ROSSOE ENERGY SYSTEMS INC,ROSSOE ENERGY SYSTEMS INC 95TH ST,ROSSOE ENERGY SYSTEMS INC SEATTLE  
Site Rank: Not reported  
Has Institutional Control:Not reported  
Past VCP: Not reported  
Current VCP: Not reported  
Ground Water: Not reported  
Surface Water: Not reported  
Soil: Confirmed Above Cleanup Levels  
Sediment: Not reported  
Air: Not reported  
Bedrock: Not reported  
Responsible Unit: Northwest

**LUST:**

Name: MCCALL HOME HEATING CO 1990  
Address: 9201 FREMONT AVE N  
City,State,Zip: SEATTLE, WA 98103  
Facility ID: 14167479  
Lust Status Type: LUST - Cleanup Started  
Cleanup Site ID: 8021  
Cleanup Unit Type: Upland  
Process Type: Independent Action  
Cleanup Unit Name: ROSSOE ENERGY SYSTEMS INC,ROSSOE ENERGY SYSTEMS INC 95TH ST,ROSSOE ENERGY SYSTEMS INC SEATTLE  
Response Section: Northwest  
Release Date: 09/01/1993  
Lust Date: 07/01/2011  
Region: Northwest

Map ID  
Direction  
Distance  
Elevation

MAP FINDINGS

Site

Database(s)

EDR ID Number  
EPA ID Number

**ROSSOE ENERGY SYSTEMS INC SEATTLE (Continued)**

**S120845768**

Lust ID: 3033  
UST ID: 3783  
Contaminant Name: Petroleum-Gasoline  
Ground Water: Not reported  
Surface Water: Not reported  
Soil: Confirmed Above Cleanup Levels  
Sediment: Not reported  
Air: Not reported  
Bedrock: Not reported  
Lat/Long: 47.6962718 / -122.35017

Name: MCCALL HOME HEATING CO 1990  
Address: 9201 FREMONT AVE N  
City,State,Zip: SEATTLE, WA 98103  
Facility ID: 14167479  
Lust Status Type: LUST - Cleanup Started  
Cleanup Site ID: 8021  
Cleanup Unit Type: Upland  
Process Type: Independent Action  
Cleanup Unit Name: ROSSOE ENERGY SYSTEMS INC,ROSSOE ENERGY SYSTEMS INC 95TH ST,ROSSOE ENERGY SYSTEMS INC SEATTLE

Response Section: Northwest  
Release Date: 01/11/1990  
Lust Date: 07/01/2011  
Region: Northwest  
Lust ID: 473  
UST ID: 3783  
Contaminant Name: Petroleum-Diesel  
Ground Water: Not reported  
Surface Water: Not reported  
Soil: Confirmed Above Cleanup Levels  
Sediment: Not reported  
Air: Not reported  
Bedrock: Not reported  
Lat/Long: 47.6962718 / -122.35017

Name: MCCALL HOME HEATING CO 1990  
Address: 9201 FREMONT AVE N  
City,State,Zip: SEATTLE, WA 98103  
Facility ID: 14167479  
Lust Status Type: LUST - Cleanup Started  
Cleanup Site ID: 8021  
Cleanup Unit Type: Upland  
Process Type: Independent Action  
Cleanup Unit Name: ROSSOE ENERGY SYSTEMS INC,ROSSOE ENERGY SYSTEMS INC 95TH ST,ROSSOE ENERGY SYSTEMS INC SEATTLE

Response Section: Northwest  
Release Date: 01/11/1990  
Lust Date: 07/01/2011  
Region: Northwest  
Lust ID: 473  
UST ID: 3783  
Contaminant Name: Petroleum-Gasoline  
Ground Water: Not reported  
Surface Water: Not reported  
Soil: Confirmed Above Cleanup Levels  
Sediment: Not reported

Map ID  
Direction  
Distance  
Elevation

MAP FINDINGS

Site

Database(s)

EDR ID Number  
EPA ID Number

**ROSSOE ENERGY SYSTEMS INC SEATTLE (Continued)**

**S120845768**

Air: Not reported  
Bedrock: Not reported  
Lat/Long: 47.6962718 / -122.35017  
  
Name: MCCALL HOME HEATING CO 1990  
Address: 9201 FREMONT AVE N  
City,State,Zip: SEATTLE, WA 98103  
Facility ID: 14167479  
Lust Status Type: LUST - Cleanup Started  
Cleanup Site ID: 8021  
Cleanup Unit Type: Upland  
Process Type: Independent Action  
Cleanup Unit Name: ROSSOE ENERGY SYSTEMS INC,ROSSOE ENERGY SYSTEMS INC 95TH ST,ROSSOE ENERGY SYSTEMS INC SEATTLE  
  
Response Section: Northwest  
Release Date: 09/01/1993  
Lust Date: 07/01/2011  
Region: Northwest  
Lust ID: 3033  
UST ID: 3783  
Contaminant Name: Petroleum-Diesel  
Ground Water: Not reported  
Surface Water: Not reported  
Soil: Confirmed Above Cleanup Levels  
Sediment: Not reported  
Air: Not reported  
Bedrock: Not reported  
Lat/Long: 47.6962718 / -122.35017

**ALLSITES:**

Name: ROSSOE ENERGY SYSTEMS INC SEATTLE  
Facility Id: 14167479

**M62**  
**WSW**  
**1/4-1/2**  
**0.326 mi.**  
**1720 ft.**

**GABELS CUSTOM REFINISHING & UPHOSTERY**  
**344 NW 85TH ST**  
**SEATTLE, WA 98117**

**WA ALLSITES** **S110276190**  
**N/A**

**Site 1 of 4 in cluster M**

**Relative:**  
**Higher**  
**Actual:**  
**270 ft.**

**ALLSITES:**  
Name: GABELS CUSTOM REFINISHING & UPHOSTERY  
Facility Id: 16629

**63**  
**NNE**  
**1/4-1/2**  
**0.345 mi.**  
**1823 ft.**

**ROTHWELL HEATING OIL TANK**  
**511 N 95TH ST**  
**SEATTLE, WA 98103**

**WA CSCSL** **S121970372**  
**WA ALLSITES** **N/A**

**Relative:**  
**Higher**  
**Actual:**  
**350 ft.**

**CSCSL:**  
Name: ROTHWELL HEATING OIL TANK  
Address: 511 N 95TH ST  
City,State,Zip: SEATTLE, WA 98103  
Facility ID: 57064  
Region: Northwest  
Lat/Long: 47.697658884807 / -122.3519026527

Map ID  
Direction  
Distance  
Elevation

MAP FINDINGS

Site

Database(s)

EDR ID Number  
EPA ID Number

**ROTHWELL HEATING OIL TANK (Continued)**

**S121970372**

Clean Up Siteid: 14506  
Site Status: Awaiting Cleanup  
Contaminant Name: Petroleum-Diesel  
Alternate Site Names: Not reported  
Site Rank: Not reported  
Has Institutional Control: Not reported  
Past VCP: Not reported  
Current VCP: Not reported  
Ground Water: Suspected  
Surface Water: Suspected  
Soil: Confirmed Above Cleanup Levels  
Sediment: Not reported  
Air: Not reported  
Bedrock: Not reported  
Responsible Unit: Northwest

**ALLSITES:**

Name: ROTHWELL HEATING OIL TANK  
Facility Id: 57064

**M64**  
**WSW**  
**1/4-1/2**  
**0.352 mi.**  
**1861 ft.**

**ROTUNA PROPERTY**  
**1701 NW 85TH ST**  
**SEATTLE, WA 98117**

**Site 2 of 4 in cluster M**

**WA CSCSL** **U003750251**  
**WA LUST** **N/A**  
**WA ALLSITES**  
**WA CSCSL NFA**

**Relative:**  
**Higher**

**CSCSL:**

**Actual:**  
**275 ft.**

Name: ROTUNNA PROPERTY  
Address: 1701 NW 85TH ST  
City,State,Zip: SEATTLE, WA 98117  
Facility ID: 15627325  
Region: Northwest  
Lat/Long: 47.690382716235 / -122.3792676154  
Clean Up Siteid: 8104  
Site Status: Cleanup Started  
Contaminant Name: Petroleum-Other  
Alternate Site Names: ROTUNA PROPERTY  
Site Rank: Not reported  
Has Institutional Control: Not reported  
Past VCP: Not reported  
Current VCP: Not reported  
Ground Water: Not reported  
Surface Water: Not reported  
Soil: Confirmed Above Cleanup Levels  
Sediment: Not reported  
Air: Not reported  
Bedrock: Not reported  
Responsible Unit: Northwest

**LUST:**

Name: ROTUNNA PROPERTY  
Address: 1701 NW 85TH ST  
City,State,Zip: SEATTLE, WA 98117  
Facility ID: 15627325  
Lust Status Type: LUST - Cleanup Started  
Cleanup Site ID: 8104  
Cleanup Unit Type: Upland

Map ID  
Direction  
Distance  
Elevation

MAP FINDINGS

Site

Database(s)

EDR ID Number  
EPA ID Number

ROTUNA PROPERTY (Continued)

U003750251

Process Type: Independent Action  
Cleanup Unit Name: ROTUNA PROPERTY  
Response Section: Northwest  
Release Date: 10/20/1994  
Lust Date: 07/01/2011  
Region: Northwest  
Lust ID: 3637  
UST ID: 200812  
Contaminant Name: Petroleum-Other  
Ground Water: Not reported  
Surface Water: Not reported  
Soil: Confirmed Above Cleanup Levels  
Sediment: Not reported  
Air: Not reported  
Bedrock: Not reported  
Lat/Long: 47.6903827 / -122.37926

ALLSITES:

Name: AL FOREIGN AMERICAN AUTO INC  
Facility Id: 23629788

Name: ROTUNA PROPERTY  
Facility Id: 15627325

CSCSL NFA:

Name: ROTUNNA AL FOREIGN AMERICAN AUTO  
Address: 1701 NW 85TH ST  
City,State,Zip: SEATTLE, WA 98117  
Facility/Site Id: 23629788  
CS Id: 8381  
NFA Date: 10/03/2011  
Alternate Site Names: AL FOREIGN AMERICAN AUTO INC  
NFA Reason: NFA-Initial Investigation  
Site Status: NFA  
Region: Northwest  
Contaminant Name: Petroleum-Other  
Ground Water: Not reported  
Surface Water: Not reported  
Soil: Confirmed Above Cleanup Levels  
Sediment: Not reported  
Air: Not reported  
Bedrock: Not reported  
Latitude: 47.690449  
Longitude: -122.37925659

M65 PHIL SALMON CHEVRON STATION  
WSW 355 NW 85TH ST  
1/4-1/2 SEATTLE, WA 98117  
0.357 mi.  
1884 ft. Site 3 of 4 in cluster M  
Relative:  
Higher  
Actual:  
276 ft.

LUST:  
Name: PHIL SALMON CHEVRON STATION  
Address: 355 NW 85TH ST

WA LUST 1000878774  
WA UST WAD988520995  
WA ALLSITES  
WA CSCSL NFA  
RCRA NonGen / NLR  
FINDS  
ECHO  
WA Financial Assurance



Map ID  
Direction  
Distance  
Elevation

MAP FINDINGS

Site

Database(s)

EDR ID Number  
EPA ID Number

**PHIL SALMON CHEVRON STATION (Continued)**

**1000878774**

City,State,Zip: SEATTLE, WA 98117  
Facility ID: 2531  
Lust Status Type: LUST - NFA  
Cleanup Site ID: 5136  
Cleanup Unit Type: Not reported  
Process Type: Not reported  
Cleanup Unit Name: SALMONS SERVICE CENTERS,SALMONS SERVICE CENTERS INC 3,SALMONS SERVICE CENTERS INC UST 5083  
  
Response Section: Northwest  
Release Date: 05/31/1989  
Lust Date: 10/03/2011  
Region: Northwest  
Lust ID: 1254  
UST ID: 5083  
Contaminant Name: Petroleum-Other  
Ground Water: Below Cleanup Levels  
Surface Water: Not reported  
Soil: Remediated-Below  
Sediment: Not reported  
Air: Not reported  
Bedrock: Not reported  
Lat/Long: 47.690594 / -122.36614

Name: PHIL SALMON CHEVRON STATION  
Address: 355 NW 85TH ST  
City,State,Zip: SEATTLE, WA 98117  
Facility ID: 2531  
Lust Status Type: LUST - NFA  
Cleanup Site ID: 5136  
Cleanup Unit Type: Not reported  
Process Type: Not reported  
Cleanup Unit Name: SALMONS SERVICE CENTERS,SALMONS SERVICE CENTERS INC 3,SALMONS SERVICE CENTERS INC UST 5083  
  
Response Section: Northwest  
Release Date: 05/31/1989  
Lust Date: 10/03/2011  
Region: Northwest  
Lust ID: 1254  
UST ID: 5083  
Contaminant Name: Petroleum Products-Unspecified  
Ground Water: Not reported  
Surface Water: Confirmed Above Cleanup Levels  
Soil: Not reported  
Sediment: Not reported  
Air: Not reported  
Bedrock: Not reported  
Lat/Long: 47.690594 / -122.36614

Name: PHIL SALMON CHEVRON STATION  
Address: 355 NW 85TH ST  
City,State,Zip: SEATTLE, WA 98117  
Facility ID: 2531  
Lust Status Type: LUST - NFA  
Cleanup Site ID: 5136  
Cleanup Unit Type: Not reported  
Process Type: Not reported  
Cleanup Unit Name: SALMONS SERVICE CENTERS,SALMONS SERVICE CENTERS INC 3,SALMONS SERVICE

Map ID  
Direction  
Distance  
Elevation

MAP FINDINGS

Site

Database(s)

EDR ID Number  
EPA ID Number

**PHIL SALMON CHEVRON STATION (Continued)**

**1000878774**

CENTERS INC UST 5083  
Response Section: Northwest  
Release Date: 05/31/1989  
Lust Date: 10/03/2011  
Region: Northwest  
Lust ID: 1254  
UST ID: 5083  
Contaminant Name: Conventional Contaminants, Organic  
Ground Water: Not reported  
Surface Water: Confirmed Above Cleanup Levels  
Soil: Suspected  
Sediment: Not reported  
Air: Not reported  
Bedrock: Not reported  
Lat/Long: 47.690594 / -122.36614

Name: PHIL SALMON CHEVRON STATION  
Address: 355 NW 85TH ST  
City,State,Zip: SEATTLE, WA 98117  
Facility ID: 2531  
Lust Status Type: LUST - NFA  
Cleanup Site ID: 5136  
Cleanup Unit Type: Not reported  
Process Type: Not reported  
Cleanup Unit Name: SALMONS SERVICE CENTERS,SALMONS SERVICE CENTERS INC 3,SALMONS SERVICE CENTERS INC UST 5083

Response Section: Northwest  
Release Date: 05/31/1989  
Lust Date: 10/03/2011  
Region: Northwest  
Lust ID: 1254  
UST ID: 5083  
Contaminant Name: Petroleum-Gasoline  
Ground Water: Below Cleanup Levels  
Surface Water: Not reported  
Soil: Remediated-Below  
Sediment: Not reported  
Air: Not reported  
Bedrock: Not reported  
Lat/Long: 47.690594 / -122.36614

Name: PHIL SALMON CHEVRON STATION  
Address: 355 NW 85TH ST  
City,State,Zip: SEATTLE, WA 98117  
Facility ID: 2531  
Lust Status Type: LUST - NFA  
Cleanup Site ID: 5136  
Cleanup Unit Type: Not reported  
Process Type: Not reported  
Cleanup Unit Name: SALMONS SERVICE CENTERS,SALMONS SERVICE CENTERS INC 3,SALMONS SERVICE CENTERS INC UST 5083

Response Section: Northwest  
Release Date: 05/31/1989  
Lust Date: 10/03/2011  
Region: Northwest  
Lust ID: 1254  
UST ID: 5083

Map ID  
Direction  
Distance  
Elevation

MAP FINDINGS

Site

Database(s)

EDR ID Number  
EPA ID Number

**PHIL SALMON CHEVRON STATION (Continued)**

**1000878774**

Contaminant Name: Petroleum-Diesel  
Ground Water: Below Cleanup Levels  
Surface Water: Not reported  
Soil: Remediated-Below  
Sediment: Not reported  
Air: Not reported  
Bedrock: Not reported  
Lat/Long: 47.690594 / -122.36614

Name: PHIL SALMON CHEVRON STATION  
Address: 355 NW 85TH ST  
City,State,Zip: SEATTLE, WA 98117  
Facility ID: 2531  
Lust Status Type: LUST - NFA  
Cleanup Site ID: 5136  
Cleanup Unit Type: Not reported  
Process Type: Not reported  
Cleanup Unit Name: SALMONS SERVICE CENTERS,SALMONS SERVICE CENTERS INC 3,SALMONS SERVICE CENTERS INC UST 5083

Response Section: Northwest  
Release Date: 05/31/1989  
Lust Date: 10/03/2011  
Region: Northwest  
Lust ID: 1254  
UST ID: 5083  
Contaminant Name: Benzene  
Ground Water: Below Cleanup Levels  
Surface Water: Not reported  
Soil: Remediated-Below  
Sediment: Not reported  
Air: Not reported  
Bedrock: Not reported  
Lat/Long: 47.690594 / -122.36614

UST:  
Name: SALMONS SERVICE CENTERS  
Address: 355 NW 85TH  
City: SEATTLE  
Zip: 98117  
Facility ID: 2531  
Site Id: 5083  
UBI: Not reported  
Phone Number: Not reported  
Decimal Latitude: 47.690594  
Decimal Longitude: -122.366144

Tank Name: 1  
Tag Number: A5764  
Tank Status: Removed  
Tank Status Date: 08/06/1996  
Tank Install Date: 12/31/1964  
Tank Closure Date: Not reported  
Capacity Range: Not reported  
Tank Permit Expiration Date: Not reported  
Tank Upgrade Date: Not reported  
Tank Spill Prevention: Not reported  
Tank Overfill Prevention: Not reported

Map ID  
Direction  
Distance  
Elevation

MAP FINDINGS

Site

Database(s)

EDR ID Number  
EPA ID Number

**PHIL SALMON CHEVRON STATION (Continued)**

1000878774

Tank Material: Steel  
Tank Construction: Single Wall Tank  
Tank Tightness Test: Not reported  
Tank Corrosion Protection: Not reported  
Tank Manifold: Not reported  
Tank Release Detection: Not reported  
Tank SFC Type: Not reported  
Pipe Material: Not reported  
Pipe Construction: Not reported  
Pipe Primary Release Detection: Not reported  
Pipe Second Release Detection: Not reported  
Pipe Corrosion Protection: Not reported  
Pipe Pumping System: Not reported  
Responsible Unit: Northwest  
Dispencer/Pump SFC Type: Not reported

Name: SALMONS SERVICE CENTERS  
Address: 355 NW 85TH  
City: SEATTLE  
Zip: 98117

Tank Name: 1-10000  
Tag Number: A5764  
Tank Status: Operational  
Tank Status Date: 08/06/1996  
Tank Install Date: 05/01/1989  
Tank Closure Date: Not reported  
Capacity Range: 10,000 to 19,999 Gallons  
Tank Permit Expiration Date: 06/30/2020  
Tank Upgrade Date: 04/15/1998  
Tank Spill Prevention: Spill Bucket/Spill Box  
Tank Overfill Prevention: Automatic Shutoff (fill pipe)  
Tank Material: Dielectric Coated Steel  
Tank Construction: Single Wall Tank  
Tank Tightness Test: Not reported  
Tank Corrosion Protection: Sacrificial Anode  
Tank Manifold: Not reported  
Tank Release Detection: Automatic Tank Gauging  
Tank SFC Type: Not reported  
Pipe Material: Fiberglass  
Pipe Construction: Double Wall Pipe  
Pipe Primary Release Detection: Automatic Line Leak Detector (ALLD)  
Pipe Second Release Detection: Not reported  
Pipe Corrosion Protection: Corrosion Resistant  
Pipe Pumping System: Pressurized System  
Responsible Unit: Northwest  
Dispencer/Pump SFC Type: Not reported

Name: SALMONS SERVICE CENTERS  
Address: 355 NW 85TH  
City: SEATTLE  
Zip: 98117

Tank Name: 2  
Tag Number: A5764  
Tank Status: Removed  
Tank Status Date: 08/06/1996

Map ID  
Direction  
Distance  
Elevation

MAP FINDINGS

Site

Database(s)

EDR ID Number  
EPA ID Number

**PHIL SALMON CHEVRON STATION (Continued)**

1000878774

Tank Install Date: 12/31/1964  
Tank Closure Date: Not reported  
Capacity Range: Not reported  
Tank Permit Expiration Date: Not reported  
Tank Upgrade Date: Not reported  
Tank Spill Prevention: Not reported  
Tank Overfill Prevention: Not reported  
Tank Material: Steel  
Tank Construction: Single Wall Tank  
Tank Tightness Test: Not reported  
Tank Corrosion Protection: Not reported  
Tank Manifold: Not reported  
Tank Release Detection: Not reported  
Tank SFC Type: Not reported  
Pipe Material: Not reported  
Pipe Construction: Not reported  
Pipe Primary Release Detection: Not reported  
Pipe Second Release Detection: Not reported  
Pipe Corrosion Protection: Not reported  
Pipe Pumping System: Not reported  
Responsible Unit: Northwest  
Dispencer/Pump SFC Type: Not reported

Name: SALMONS SERVICE CENTERS  
Address: 355 NW 85TH  
City: SEATTLE  
Zip: 98117

Tank Name: 2-10000  
Tag Number: A5764  
Tank Status: Operational  
Tank Status Date: 08/06/1996  
Tank Install Date: 05/01/1989  
Tank Closure Date: Not reported  
Capacity Range: 10,000 to 19,999 Gallons  
Tank Permit Expiration Date: 06/30/2020  
Tank Upgrade Date: 04/15/1998  
Tank Spill Prevention: Spill Bucket/Spill Box  
Tank Overfill Prevention: Automatic Shutoff (fill pipe)  
Tank Material: Dielectric Coated Steel  
Tank Construction: Single Wall Tank  
Tank Tightness Test: Not reported  
Tank Corrosion Protection: Sacrificial Anode  
Tank Manifold: Not reported  
Tank Release Detection: Automatic Tank Gauging  
Tank SFC Type: Not reported  
Pipe Material: Fiberglass  
Pipe Construction: Double Wall Pipe  
Pipe Primary Release Detection: Automatic Line Leak Detector (ALLD)  
Pipe Second Release Detection: Not reported  
Pipe Corrosion Protection: Corrosion Resistant  
Pipe Pumping System: Pressurized System  
Responsible Unit: Northwest  
Dispencer/Pump SFC Type: Not reported

Name: SALMONS SERVICE CENTERS  
Address: 355 NW 85TH

Map ID  
Direction  
Distance  
Elevation

MAP FINDINGS

Site

Database(s)

EDR ID Number  
EPA ID Number

**PHIL SALMON CHEVRON STATION (Continued)**

**1000878774**

City: SEATTLE  
Zip: 98117

Tank Name: 3  
Tag Number: A5764  
Tank Status: Removed  
Tank Status Date: 08/06/1996  
Tank Install Date: 12/31/1964  
Tank Closure Date: Not reported  
Capacity Range: Not reported  
Tank Permit Expiration Date: Not reported  
Tank Upgrade Date: Not reported  
Tank Spill Prevention: Not reported  
Tank Overfill Prevention: Not reported  
Tank Material: Steel  
Tank Construction: Single Wall Tank  
Tank Tightness Test: Not reported  
Tank Corrosion Protection: Not reported  
Tank Manifold: Not reported  
Tank Release Detection: Not reported  
Tank SFC Type: Not reported  
Pipe Material: Not reported  
Pipe Construction: Not reported  
Pipe Primary Release Detection: Not reported  
Pipe Second Release Detection: Not reported  
Pipe Corrosion Protection: Not reported  
Pipe Pumping System: Not reported  
Responsible Unit: Northwest  
Dispencer/Pump SFC Type: Not reported

Name: SALMONS SERVICE CENTERS  
Address: 355 NW 85TH  
City: SEATTLE  
Zip: 98117

Tank Name: 3-8000  
Tag Number: A5764  
Tank Status: Operational  
Tank Status Date: 08/06/1996  
Tank Install Date: 05/01/1989  
Tank Closure Date: Not reported  
Capacity Range: 5,000 to 9,999 Gallons  
Tank Permit Expiration Date: 06/30/2020  
Tank Upgrade Date: 04/15/1998  
Tank Spill Prevention: Spill Bucket/Spill Box  
Tank Overfill Prevention: Automatic Shutoff (fill pipe)  
Tank Material: Dielectric Coated Steel  
Tank Construction: Single Wall Tank  
Tank Tightness Test: Not reported  
Tank Corrosion Protection: Sacrificial Anode  
Tank Manifold: Not reported  
Tank Release Detection: Automatic Tank Gauging  
Tank SFC Type: Not reported  
Pipe Material: Fiberglass  
Pipe Construction: Double Wall Pipe  
Pipe Primary Release Detection: Automatic Line Leak Detector (ALLD)  
Pipe Second Release Detection: Not reported

Map ID  
Direction  
Distance  
Elevation

MAP FINDINGS

Site

Database(s)

EDR ID Number  
EPA ID Number

**PHIL SALMON CHEVRON STATION (Continued)**

**1000878774**

Pipe Corrosion Protection: Corrosion Resistant  
Pipe Pumping System: Pressurized System  
Responsible Unit: Northwest  
Dispenser/Pump SFC Type: Not reported  
  
Name: SALMONS SERVICE CENTERS  
Address: 355 NW 85TH  
City: SEATTLE  
Zip: 98117

Tank Name: 4  
Tag Number: A5764  
Tank Status: Removed  
Tank Status Date: 08/06/1996  
Tank Install Date: 12/31/1964  
Tank Closure Date: Not reported  
Capacity Range: 111 TO 1,100 Gallons  
Tank Permit Expiration Date: Not reported  
Tank Upgrade Date: Not reported  
Tank Spill Prevention: Not reported  
Tank Overfill Prevention: Not reported  
Tank Material: Steel  
Tank Construction: Single Wall Tank  
Tank Tightness Test: Not reported  
Tank Corrosion Protection: Not reported  
Tank Manifold: Not reported  
Tank Release Detection: Not reported  
Tank SFC Type: Not reported  
Pipe Material: Not reported  
Pipe Construction: Not reported  
Pipe Primary Release Detection: Not reported  
Pipe Second Release Detection: Not reported  
Pipe Corrosion Protection: Not reported  
Pipe Pumping System: Not reported  
Responsible Unit: Northwest  
Dispenser/Pump SFC Type: Not reported

Name: SALMONS SERVICE CENTERS  
Address: 355 NW 85TH  
City: SEATTLE  
Zip: 98117

Tank Name: 4-500  
Tag Number: A5764  
Tank Status: Operational  
Tank Status Date: 08/06/1996  
Tank Install Date: 05/01/1989  
Tank Closure Date: Not reported  
Capacity Range: 111 TO 1,100 Gallons  
Tank Permit Expiration Date: 06/30/2020  
Tank Upgrade Date: 04/15/1998  
Tank Spill Prevention: Spill Bucket/Spill Box  
Tank Overfill Prevention: 25 Gallons or less  
Tank Material: Dielectric Coated Steel  
Tank Construction: Single Wall Tank  
Tank Tightness Test: Not reported  
Tank Corrosion Protection: Sacrificial Anode

Map ID  
Direction  
Distance  
Elevation

MAP FINDINGS

Site

Database(s)

EDR ID Number  
EPA ID Number

**PHIL SALMON CHEVRON STATION (Continued)**

**1000878774**

Tank Manifold: Not reported  
Tank Release Detection: Groundwater Monitoring  
Tank SFC Type: Not reported  
Pipe Material: No Piping Attached to Tank  
Pipe Construction: No Piping Attached to Tank  
Pipe Primary Release Detection: Other  
Pipe Second Release Detection: Not reported  
Pipe Corrosion Protection: Not reported  
Pipe Pumping System: Product Removed by Reclaimer  
Responsible Unit: Northwest  
Dispencer/Pump SFC Type: Not reported

Name: SALMONS SERVICE CENTERS  
Address: 355 NW 85TH  
City: SEATTLE  
Zip: 98117

Tank Name: 5  
Tag Number: A5764  
Tank Status: Removed  
Tank Status Date: 08/06/1996  
Tank Install Date: 12/31/1964  
Tank Closure Date: Not reported  
Capacity Range: Not reported  
Tank Permit Expiration Date: Not reported  
Tank Upgrade Date: Not reported  
Tank Spill Prevention: Not reported  
Tank Overfill Prevention: Not reported  
Tank Material: Steel  
Tank Construction: Single Wall Tank  
Tank Tightness Test: Not reported  
Tank Corrosion Protection: Not reported  
Tank Manifold: Not reported  
Tank Release Detection: Not reported  
Tank SFC Type: Not reported  
Pipe Material: Not reported  
Pipe Construction: Not reported  
Pipe Primary Release Detection: Not reported  
Pipe Second Release Detection: Not reported  
Pipe Corrosion Protection: Not reported  
Pipe Pumping System: Not reported  
Responsible Unit: Northwest  
Dispencer/Pump SFC Type: Not reported

**ALLSITES:**

Name: PHIL SALMON CHEVRON STATION  
Facility Id: 2531

**CSCSL NFA:**

Name: PHIL SALMON CHEVRON STATION  
Address: 355 NW 85TH ST  
City,State,Zip: SEATTLE, WA 98117  
Facility/Site Id: 2531  
CS Id: 5136  
NFA Date: 02/17/1998  
Alternate Site Names: SALMONS SERVICE CENTERS,SALMONS SERVICE CENTERS INC 3,SALMONS SERVICE



Map ID  
Direction  
Distance  
Elevation

MAP FINDINGS

Site

Database(s)

EDR ID Number  
EPA ID Number

**PHIL SALMON CHEVRON STATION (Continued)**

**1000878774**

NFA Reason: CENTERS INC UST 5083  
NFA-Site Hazard Assessment  
Site Status: NFA  
Region: Northwest  
Contaminant Name: Benzene  
Ground Water: Below Cleanup Levels  
Surface Water: Not reported  
Soil: Remediated-Below  
Sediment: Not reported  
Air: Not reported  
Bedrock: Not reported  
Latitude: 47.690594  
Longitude: -122.366144

Name: PHIL SALMON CHEVRON STATION  
Address: 355 NW 85TH ST  
City,State,Zip: SEATTLE, WA 98117  
Facility/Site Id: 2531  
CS Id: 5136  
NFA Date: 02/17/1998  
Alternate Site Names: SALMONS SERVICE CENTERS,SALMONS SERVICE CENTERS INC 3,SALMONS SERVICE CENTERS INC UST 5083

NFA Reason: NFA-Site Hazard Assessment  
Site Status: NFA  
Region: Northwest  
Contaminant Name: Conventional Contaminants, Organic  
Ground Water: Not reported  
Surface Water: Confirmed Above Cleanup Levels  
Soil: Suspected  
Sediment: Not reported  
Air: Not reported  
Bedrock: Not reported  
Latitude: 47.690594  
Longitude: -122.366144

Name: PHIL SALMON CHEVRON STATION  
Address: 355 NW 85TH ST  
City,State,Zip: SEATTLE, WA 98117  
Facility/Site Id: 2531  
CS Id: 5136  
NFA Date: 02/17/1998  
Alternate Site Names: SALMONS SERVICE CENTERS,SALMONS SERVICE CENTERS INC 3,SALMONS SERVICE CENTERS INC UST 5083

NFA Reason: NFA-Site Hazard Assessment  
Site Status: NFA  
Region: Northwest  
Contaminant Name: Petroleum Products-Unspecified  
Ground Water: Not reported  
Surface Water: Confirmed Above Cleanup Levels  
Soil: Not reported  
Sediment: Not reported  
Air: Not reported  
Bedrock: Not reported  
Latitude: 47.690594  
Longitude: -122.366144

Name: PHIL SALMON CHEVRON STATION

Map ID  
Direction  
Distance  
Elevation

MAP FINDINGS

Site

Database(s)

EDR ID Number  
EPA ID Number

**PHIL SALMON CHEVRON STATION (Continued)**

**1000878774**

Address: 355 NW 85TH ST  
City,State,Zip: SEATTLE, WA 98117  
Facility/Site Id: 2531  
CS Id: 5136  
NFA Date: 02/17/1998  
Alternate Site Names: SALMONS SERVICE CENTERS,SALMONS SERVICE CENTERS INC 3,SALMONS SERVICE CENTERS INC UST 5083  
NFA Reason: NFA-Site Hazard Assessment  
Site Status: NFA  
Region: Northwest  
Contaminant Name: Petroleum-Diesel  
Ground Water: Below Cleanup Levels  
Surface Water: Not reported  
Soil: Remediated-Below  
Sediment: Not reported  
Air: Not reported  
Bedrock: Not reported  
Latitude: 47.690594  
Longitude: -122.366144

Name: PHIL SALMON CHEVRON STATION  
Address: 355 NW 85TH ST  
City,State,Zip: SEATTLE, WA 98117  
Facility/Site Id: 2531  
CS Id: 5136  
NFA Date: 02/17/1998  
Alternate Site Names: SALMONS SERVICE CENTERS,SALMONS SERVICE CENTERS INC 3,SALMONS SERVICE CENTERS INC UST 5083  
NFA Reason: NFA-Site Hazard Assessment  
Site Status: NFA  
Region: Northwest  
Contaminant Name: Petroleum-Gasoline  
Ground Water: Below Cleanup Levels  
Surface Water: Not reported  
Soil: Remediated-Below  
Sediment: Not reported  
Air: Not reported  
Bedrock: Not reported  
Latitude: 47.690594  
Longitude: -122.366144

Name: PHIL SALMON CHEVRON STATION  
Address: 355 NW 85TH ST  
City,State,Zip: SEATTLE, WA 98117  
Facility/Site Id: 2531  
CS Id: 5136  
NFA Date: 02/17/1998  
Alternate Site Names: SALMONS SERVICE CENTERS,SALMONS SERVICE CENTERS INC 3,SALMONS SERVICE CENTERS INC UST 5083  
NFA Reason: NFA-Site Hazard Assessment  
Site Status: NFA  
Region: Northwest  
Contaminant Name: Petroleum-Other  
Ground Water: Below Cleanup Levels  
Surface Water: Not reported  
Soil: Remediated-Below  
Sediment: Not reported

Map ID  
 Direction  
 Distance  
 Elevation

MAP FINDINGS

Site

Database(s)

EDR ID Number  
 EPA ID Number

**PHIL SALMON CHEVRON STATION (Continued)**

**1000878774**

Air: Not reported  
 Bedrock: Not reported  
 Latitude: 47.690594  
 Longitude: -122.366144

**RCRA-LQG:**

Date Form Received by Agency:	1997-06-28 00:00:00.0
Handler Name:	PHIL SALMON CHEVRON STATION
Handler Address:	355 NW 85TH ST
Handler City,State,Zip:	SEATTLE, WA 98117
EPA ID:	WAD988520995
Contact Name:	GREG CLEMENS
Contact Address:	2424 NE 65TH ST
Contact City,State,Zip:	SEATTLE, WA 98115
Contact Telephone:	206-523-9400
Contact Fax:	Not reported
Contact Email:	Not reported
Contact Title:	Not reported
EPA Region:	10
Land Type:	Other
Federal Waste Generator Description:	Not a generator, verified
Non-Notifier:	Not reported
Biennial Report Cycle:	Not reported
Accessibility:	Not reported
Active Site Indicator:	Not reported
State District Owner:	WA
State District:	NWRO
Mailing Address:	355 NW 85TH ST
Mailing City,State,Zip:	SEATTLE, WA 98117
Owner Name:	SALMON, PHIL
Owner Type:	Private
Operator Name:	PHIL SALMON CHEVRON STATION
Operator Type:	Private
Short-Term Generator Activity:	No
Importer Activity:	No
Mixed Waste Generator:	No
Transporter Activity:	No
Transfer Facility Activity:	No
Recycler Activity with Storage:	No
Small Quantity On-Site Burner Exemption:	No
Smelting Melting and Refining Furnace Exemption:	No
Underground Injection Control:	No
Off-Site Waste Receipt:	No
Universal Waste Indicator:	No
Universal Waste Destination Facility:	No
Federal Universal Waste:	No
Active Site Fed-Reg Treatment Storage and Disposal Facility:	Not reported
Active Site Converter Treatment storage and Disposal Facility:	Not reported
Active Site State-Reg Treatment Storage and Disposal Facility:	Not reported
Active Site State-Reg Handler:	---
Federal Facility Indicator:	Not reported
Hazardous Secondary Material Indicator:	NN
Sub-Part K Indicator:	Not reported
Commercial TSD Indicator:	No
Treatment Storage and Disposal Type:	Not reported
2018 GPRC Permit Baseline:	Not on the Baseline
2018 GPRC Renewals Baseline:	Not on the Baseline

Map ID  
 Direction  
 Distance  
 Elevation

MAP FINDINGS

Site

Database(s)

EDR ID Number  
 EPA ID Number

**PHIL SALMON CHEVRON STATION (Continued)**

**1000878774**

Permit Renewals Workload Universe:	Not reported
Permit Workload Universe:	Not reported
Permit Progress Universe:	Not reported
Post-Closure Workload Universe:	Not reported
Closure Workload Universe:	Not reported
202 GPRA Corrective Action Baseline:	No
Corrective Action Workload Universe:	No
Subject to Corrective Action Universe:	No
Non-TSDFs Where RCRA CA has Been Imposed Universe:	No
TSDFs Potentially Subject to CA Under 3004 (u)/(v) Universe:	No
TSDFs Only Subject to CA under Discretionary Auth Universe:	No
Corrective Action Priority Ranking:	No NCAPS ranking
Environmental Control Indicator:	No
Institutional Control Indicator:	No
Human Exposure Controls Indicator:	N/A
Groundwater Controls Indicator:	N/A
Operating TSDF Universe:	Not reported
Full Enforcement Universe:	Not reported
Significant Non-Complier Universe:	No
Unaddressed Significant Non-Complier Universe:	No
Addressed Significant Non-Complier Universe:	No
Significant Non-Complier With a Compliance Schedule Universe:	No
Financial Assurance Required:	Not reported
Handler Date of Last Change:	2018-05-10 16:17:57.0
Recognized Trader-Importer:	No
Recognized Trader-Exporter:	No
Importer of Spent Lead Acid Batteries:	No
Exporter of Spent Lead Acid Batteries:	No
Recycler Activity Without Storage:	No
Manifest Broker:	No
Sub-Part P Indicator:	Not reported
<b>Handler - Owner Operator:</b>	
Owner/Operator Indicator:	Owner
Owner/Operator Name:	SALMON, PHIL
Legal Status:	Private
Date Became Current:	Not reported
Date Ended Current:	Not reported
Owner/Operator Address:	355 NW 85TH ST
Owner/Operator City,State,Zip:	SEATTLE, WA 98117
Owner/Operator Telephone:	206-789-1661
Owner/Operator Telephone Ext:	Not reported
Owner/Operator Fax:	Not reported
Owner/Operator Email:	Not reported
Owner/Operator Indicator:	Owner
Owner/Operator Name:	PHIL SALMON CHEVRON STATION
Legal Status:	Private
Date Became Current:	Not reported
Date Ended Current:	Not reported
Owner/Operator Address:	355 NW 85TH ST
Owner/Operator City,State,Zip:	SEATTLE, WA 98117
Owner/Operator Telephone:	000-000-0000
Owner/Operator Telephone Ext:	Not reported
Owner/Operator Fax:	Not reported
Owner/Operator Email:	Not reported
Owner/Operator Indicator:	Owner

Map ID  
Direction  
Distance  
Elevation

MAP FINDINGS

Site

Database(s)

EDR ID Number  
EPA ID Number

**PHIL SALMON CHEVRON STATION (Continued)**

**1000878774**

Owner/Operator Name: PHIL S  
Legal Status: Private  
Date Became Current: 1997-12-04 00:00:00.  
Date Ended Current: Not reported  
Owner/Operator Address: 355 NW 85TH ST  
Owner/Operator City,State,Zip: SEATTLE, WA 98117-3121  
Owner/Operator Telephone: 206-789-1661  
Owner/Operator Telephone Ext: Not reported  
Owner/Operator Fax: Not reported  
Owner/Operator Email: Not reported

Owner/Operator Indicator: Owner  
Owner/Operator Name: SALMON, PHIL  
Legal Status: Private  
Date Became Current: Not reported  
Date Ended Current: Not reported  
Owner/Operator Address: 355 NW 85TH ST  
Owner/Operator City,State,Zip: SEATTLE, WA 98117  
Owner/Operator Telephone: 206-789-1661  
Owner/Operator Telephone Ext: Not reported  
Owner/Operator Fax: Not reported  
Owner/Operator Email: Not reported

Owner/Operator Indicator: Operator  
Owner/Operator Name: SALMON, PHIL  
Legal Status: Private  
Date Became Current: Not reported  
Date Ended Current: Not reported  
Owner/Operator Address: 355 NW 85TH ST  
Owner/Operator City,State,Zip: SEATTLE, WA 98117-3121  
Owner/Operator Telephone: 206-789-1661  
Owner/Operator Telephone Ext: Not reported  
Owner/Operator Fax: Not reported  
Owner/Operator Email: Not reported

Owner/Operator Indicator: Owner  
Owner/Operator Name: SALMON, PHIL  
Legal Status: Private  
Date Became Current: 1997-12-04 00:00:00.  
Date Ended Current: Not reported  
Owner/Operator Address: 355 NW 85TH ST  
Owner/Operator City,State,Zip: SEATTLE, WA 98117  
Owner/Operator Telephone: 206-789-1661  
Owner/Operator Telephone Ext: Not reported  
Owner/Operator Fax: Not reported  
Owner/Operator Email: Not reported

Owner/Operator Indicator: Owner  
Owner/Operator Name: PHIL SALMON CHEVRON STATION  
Legal Status: Private  
Date Became Current: Not reported  
Date Ended Current: Not reported  
Owner/Operator Address: 355 NW 85TH ST  
Owner/Operator City,State,Zip: SEATTLE, WA 98117  
Owner/Operator Telephone: 000-000-0000  
Owner/Operator Telephone Ext: Not reported  
Owner/Operator Fax: Not reported

Map ID  
Direction  
Distance  
Elevation

MAP FINDINGS

Site

Database(s)

EDR ID Number  
EPA ID Number

**PHIL SALMON CHEVRON STATION (Continued)**

**1000878774**

Owner/Operator Email:	Not reported
Owner/Operator Indicator:	Operator
Owner/Operator Name:	PHIL SALMON CHEVRON STATION
Legal Status:	Private
Date Became Current:	Not reported
Date Ended Current:	Not reported
Owner/Operator Address:	355 NW 85TH ST
Owner/Operator City,State,Zip:	SEATTLE, WA 98117
Owner/Operator Telephone:	000-000-0000
Owner/Operator Telephone Ext:	Not reported
Owner/Operator Fax:	Not reported
Owner/Operator Email:	Not reported
Owner/Operator Indicator:	Owner
Owner/Operator Name:	SALMON, PHIL
Legal Status:	Private
Date Became Current:	Not reported
Date Ended Current:	Not reported
Owner/Operator Address:	355 NW 85TH ST
Owner/Operator City,State,Zip:	SEATTLE, WA 98117-3121
Owner/Operator Telephone:	206-789-1661
Owner/Operator Telephone Ext:	Not reported
Owner/Operator Fax:	Not reported
Owner/Operator Email:	Not reported
Owner/Operator Indicator:	Owner
Owner/Operator Name:	SALMON, PHIL
Legal Status:	Private
Date Became Current:	1997-12-04 00:00:00.
Date Ended Current:	Not reported
Owner/Operator Address:	355 NW 85TH ST
Owner/Operator City,State,Zip:	SEATTLE, WA 98117
Owner/Operator Telephone:	206-789-1661
Owner/Operator Telephone Ext:	Not reported
Owner/Operator Fax:	Not reported
Owner/Operator Email:	Not reported
Owner/Operator Indicator:	Operator
Owner/Operator Name:	PHIL SALMON CHEVRON STATION
Legal Status:	Private
Date Became Current:	Not reported
Date Ended Current:	Not reported
Owner/Operator Address:	355 NW 85TH ST
Owner/Operator City,State,Zip:	SEATTLE, WA 98117
Owner/Operator Telephone:	000-000-0000
Owner/Operator Telephone Ext:	Not reported
Owner/Operator Fax:	Not reported
Owner/Operator Email:	Not reported
Owner/Operator Indicator:	Operator
Owner/Operator Name:	PHIL SALMON CHEVRON STATION
Legal Status:	Private
Date Became Current:	Not reported
Date Ended Current:	Not reported
Owner/Operator Address:	355 NW 85TH ST
Owner/Operator City,State,Zip:	SEATTLE, WA 98117

Map ID  
Direction  
Distance  
Elevation

MAP FINDINGS

Site

Database(s)

EDR ID Number  
EPA ID Number

**PHIL SALMON CHEVRON STATION (Continued)**

**1000878774**

Owner/Operator Telephone: 000-000-0000  
Owner/Operator Telephone Ext: Not reported  
Owner/Operator Fax: Not reported  
Owner/Operator Email: Not reported

Historic Generators:

Receive Date: 1997-06-27 00:00:00.0  
Handler Name: PHIL SALMON CHEVRON STATION  
Federal Waste Generator Description: Not a generator, verified  
State District Owner: WA  
Large Quantity Handler of Universal Waste: No  
Recognized Trader Importer: No  
Recognized Trader Exporter: No  
Spent Lead Acid Battery Importer: No  
Spent Lead Acid Battery Exporter: No  
Current Record: No  
Non Storage Recycler Activity: Not reported  
Electronic Manifest Broker: Not reported

Receive Date: 1997-06-27 00:00:00.0  
Handler Name: PHIL SALMON CHEVRON STATION  
Federal Waste Generator Description: Not a generator, verified  
State District Owner: WA  
Large Quantity Handler of Universal Waste: No  
Recognized Trader Importer: No  
Recognized Trader Exporter: No  
Spent Lead Acid Battery Importer: No  
Spent Lead Acid Battery Exporter: No  
Current Record: No  
Non Storage Recycler Activity: Not reported  
Electronic Manifest Broker: Not reported

Receive Date: 1997-06-28 00:00:00.0  
Handler Name: PHIL SALMON CHEVRON STATION  
Federal Waste Generator Description: Not a generator, verified  
State District Owner: WA  
Large Quantity Handler of Universal Waste: No  
Recognized Trader Importer: No  
Recognized Trader Exporter: No  
Spent Lead Acid Battery Importer: No  
Spent Lead Acid Battery Exporter: No  
Current Record: Yes  
Non Storage Recycler Activity: Not reported  
Electronic Manifest Broker: Not reported

Receive Date: 1993-12-31 00:00:00.0  
Handler Name: PHIL SALMON CHEVRON STATION  
Federal Waste Generator Description: Small Quantity Generator  
State District Owner: WA  
Large Quantity Handler of Universal Waste: No  
Recognized Trader Importer: No  
Recognized Trader Exporter: No  
Spent Lead Acid Battery Importer: No  
Spent Lead Acid Battery Exporter: No  
Current Record: No  
Non Storage Recycler Activity: Not reported  
Electronic Manifest Broker: Not reported

Map ID  
Direction  
Distance  
Elevation

MAP FINDINGS

Site

Database(s)

EDR ID Number  
EPA ID Number

**PHIL SALMON CHEVRON STATION (Continued)**

**1000878774**

Receive Date:	1997-06-27 00:00:00.0
Handler Name:	PHIL SALMON CHEVRON STATION
Federal Waste Generator Description:	Not a generator, verified
State District Owner:	WA
Large Quantity Handler of Universal Waste:	No
Recognized Trader Importer:	No
Recognized Trader Exporter:	No
Spent Lead Acid Battery Importer:	No
Spent Lead Acid Battery Exporter:	No
Current Record:	No
Non Storage Recycler Activity:	Not reported
Electronic Manifest Broker:	Not reported

List of NAICS Codes and Descriptions:

NAICS Code:	44711
NAICS Description:	GASOLINE STATIONS WITH CONVENIENCE STORES

FINDS:

Registry ID: 110005386493

Click Here:

Environmental Interest/Information System:

Washington Facility / Site Identification System (WA-FSIS) provides a means to query and display data maintained by the Washington Department of Ecology. This system contains key information for each facility/site that is currently, or has been, of interest to the Air Quality, Dam Safety, Hazardous Waste, Toxics Cleanup, and Water Quality Programs.

RCRAInfo is a national information system that supports the Resource Conservation and Recovery Act (RCRA) program through the tracking of events and activities related to facilities that generate, transport, and treat, store, or dispose of hazardous waste. RCRAInfo allows RCRA program staff to track the notification, permit, compliance, and corrective action activities required under RCRA.

ICIS (Integrated Compliance Information System) is the Integrated Compliance Information System and provides a database that, when complete, will contain integrated Enforcement and Compliance information across most of EPA's programs. The vision for ICIS is to replace EPA's independent databases that contain Enforcement data with a single repository for that information. Currently, ICIS contains all Federal Administrative and Judicial enforcement actions. This information is maintained in ICIS by EPA in the Regional offices and it Headquarters. A future release of ICIS will replace the Permit Compliance System (PCS) which supports the NPDES and will integrate that information with Federal actions already in the system. ICIS also has the capability to track other activities occurring in the Region that support Compliance and Enforcement programs. These include; Incident Tracking, Compliance Assistance, and Compliance Monitoring.

[Click this hyperlink](#) while viewing on your computer to access additional FINDS: detail in the EDR Site Report.

ECHO:

Envid:	1000878774
Registry ID:	110005386493



Map ID  
Direction  
Distance  
Elevation

MAP FINDINGS

Site

Database(s)

EDR ID Number  
EPA ID Number

**PHIL SALMON CHEVRON STATION (Continued)**

**1000878774**

DFR URL: <http://echo.epa.gov/detailed-facility-report?fid=110005386493>  
Name: PHIL SALMON CHEVRON STATION  
Address: 355 NW 85TH ST  
City,State,Zip: SEATTLE, WA 98117

WA Financial Assurance 1:

Name: SALMONS SERVICE CENTERS  
Address: 355 NW 85TH  
City,State,Zip: SEATTLE, WA 98117  
DOE Site ID: 5083  
Financial Resp Type: COLONY INSURANCE COMPANY  
Inception Date: 06/13/2016  
Expiration Date: 06/13/2017  
Address 2: Not reported  
Policy Number: WA640820-7  
Effective Date: 06/13/2016  
Liability Limit Type: Not reported  
Compliance Method: Not reported  
Proof of Responsibility Document Flag: Not reported  
Retroactive Date: Not reported  
Latitude: 47.690594  
Longitude: -122.366144

Name: SALMONS SERVICE CENTERS  
Address: 355 NW 85TH  
City,State,Zip: SEATTLE, WA 98117  
DOE Site ID: 5083  
Financial Resp Type: COLONY INSURANCE COMPANY  
Inception Date: 06/14/2017  
Expiration Date: 06/13/2018  
Address 2: Not reported  
Policy Number: WA640820-9  
Effective Date: 06/14/2017  
Liability Limit Type: Not reported  
Compliance Method: Not reported  
Proof of Responsibility Document Flag: Not reported  
Retroactive Date: Not reported  
Latitude: 47.690594  
Longitude: -122.366144

Name: SALMONS SERVICE CENTERS  
Address: 355 NW 85TH  
City,State,Zip: SEATTLE, WA 98117  
DOE Site ID: 5083  
Financial Resp Type: COLONY INSURANCE COMPANY  
Inception Date: 06/13/2019  
Expiration Date: 06/13/2020  
Address 2: Not reported  
Policy Number: WA640820-11  
Effective Date: 06/13/2019  
Liability Limit Type: Not reported  
Compliance Method: Not reported  
Proof of Responsibility Document Flag: Not reported  
Retroactive Date: Not reported  
Latitude: 47.690594  
Longitude: -122.366144

MAP FINDINGS

Map ID  
 Direction  
 Distance  
 Elevation

Site

Database(s)

EDR ID Number  
 EPA ID Number

**M66**      **CHEVRON 1209**  
**WSW**      **6TH AVE & 85TH ST**  
**1/4-1/2**     **SEATTLE, WA 98117**  
**0.366 mi.**  
**1934 ft.**     **Site 4 of 4 in cluster M**

**WA UST**     **U003528688**  
**WA ALLSITES**     **N/A**

**Relative:**  
**Higher**  
**Actual:**  
**278 ft.**

UST:  
 Name: CHEVRON 1209  
 Address: 6TH AVE & 85TH ST  
 City: SEATTLE  
 Zip: 98117  
 Facility ID: 33589641  
 Site Id: 484695  
 UBI: Not reported  
 Phone Number: Not reported  
 Decimal Latitude: 47.69047  
 Decimal Longitude: -122.364359

Tank Name: 1  
 Tag Number: Not reported  
 Tank Status: Removed  
 Tank Status Date: 12/10/1999  
 Tank Install Date: 01/01/1900  
 Tank Closure Date: Not reported  
 Capacity Range: 5,000 to 9,999 Gallons  
 Tank Permit Expiration Date: Not reported  
 Tank Upgrade Date: Not reported  
 Tank Spill Prevention: Not reported  
 Tank Overfill Prevention: Not reported  
 Tank Material: Not reported  
 Tank Construction: Not reported  
 Tank Tightness Test: Not reported  
 Tank Corrosion Protection: Not reported  
 Tank Manifold: Not reported  
 Tank Release Detection: Not reported  
 Tank SFC Type: Not reported  
 Pipe Material: Not reported  
 Pipe Construction: Not reported  
 Pipe Primary Release Detection: Not reported  
 Pipe Second Release Detection: Not reported  
 Pipe Corrosion Protection: Not reported  
 Pipe Pumping System: Not reported  
 Responsible Unit: Northwest  
 Dispencer/Pump SFC Type: Not reported

Name: CHEVRON 1209  
 Address: 6TH AVE & 85TH ST  
 City: SEATTLE  
 Zip: 98117

Tank Name: 2  
 Tag Number: Not reported  
 Tank Status: Removed  
 Tank Status Date: 12/10/1999  
 Tank Install Date: 01/01/1900  
 Tank Closure Date: Not reported  
 Capacity Range: 10,000 to 19,999 Gallons  
 Tank Permit Expiration Date: Not reported  
 Tank Upgrade Date: Not reported

Map ID  
Direction  
Distance  
Elevation

MAP FINDINGS

Site

Database(s)

EDR ID Number  
EPA ID Number

**CHEVRON 1209 (Continued)**

**U003528688**

Tank Spill Prevention: Not reported  
Tank Overfill Prevention: Not reported  
Tank Material: Not reported  
Tank Construction: Not reported  
Tank Tightness Test: Not reported  
Tank Corrosion Protection: Not reported  
Tank Manifold: Not reported  
Tank Release Detection: Not reported  
Tank SFC Type: Not reported  
Pipe Material: Not reported  
Pipe Construction: Not reported  
Pipe Primary Release Detection: Not reported  
Pipe Second Release Detection: Not reported  
Pipe Corrosion Protection: Not reported  
Pipe Pumping System: Not reported  
Responsible Unit: Northwest  
Dispencer/Pump SFC Type: Not reported

Name: CHEVRON 1209  
Address: 6TH AVE & 85TH ST  
City: SEATTLE  
Zip: 98117

Tank Name: 3  
Tag Number: Not reported  
Tank Status: Removed  
Tank Status Date: 12/10/1999  
Tank Install Date: 01/01/1964  
Tank Closure Date: Not reported  
Capacity Range: 10,000 to 19,999 Gallons  
Tank Permit Expiration Date: Not reported  
Tank Upgrade Date: Not reported  
Tank Spill Prevention: Not reported  
Tank Overfill Prevention: Not reported  
Tank Material: Not reported  
Tank Construction: Not reported  
Tank Tightness Test: Not reported  
Tank Corrosion Protection: Not reported  
Tank Manifold: Not reported  
Tank Release Detection: Not reported  
Tank SFC Type: Not reported  
Pipe Material: Not reported  
Pipe Construction: Not reported  
Pipe Primary Release Detection: Not reported  
Pipe Second Release Detection: Not reported  
Pipe Corrosion Protection: Not reported  
Pipe Pumping System: Not reported  
Responsible Unit: Northwest  
Dispencer/Pump SFC Type: Not reported

**ALLSITES:**

Name: CHEVRON STATION 1209  
Facility Id: 33589641

MAP FINDINGS

Map ID  
 Direction  
 Distance  
 Elevation

Site

Database(s)

EDR ID Number  
 EPA ID Number

**67**  
**North**  
**1/4-1/2**  
**0.371 mi.**  
**1961 ft.**

**ANDERSON/MAGRUDER/GEORGEADIS**  
**9520 GREENWOOD AVE N**  
**SEATTLE, WA 98103**

**WA UST**    **U001123414**  
**WA ALLSITES**    **N/A**

**Relative:**  
**Higher**  
**Actual:**  
**326 ft.**

UST:  
 Name: ANDERSON/MAGRUDER/GEORGEADIS  
 Address: 9520 GREENWOOD AVE N  
 City: SEATTLE  
 Zip: 98103  
 Facility ID: 68381292  
 Site Id: 3982  
 UBI: Not reported  
 Phone Number: Not reported  
 Decimal Latitude: 47.69789  
 Decimal Longitude: -122.356459

Tank Name: 1  
 Tag Number: Not reported  
 Tank Status: Removed  
 Tank Status Date: 08/06/1996  
 Tank Install Date: 12/31/1964  
 Tank Closure Date: Not reported  
 Capacity Range: Not reported  
 Tank Permit Expiration Date: Not reported  
 Tank Upgrade Date: Not reported  
 Tank Spill Prevention: Not reported  
 Tank Overfill Prevention: Not reported  
 Tank Material: Steel  
 Tank Construction: Not reported  
 Tank Tightness Test: Not reported  
 Tank Corrosion Protection: Not reported  
 Tank Manifold: Not reported  
 Tank Release Detection: Not reported  
 Tank SFC Type: Not reported  
 Pipe Material: Not reported  
 Pipe Construction: Not reported  
 Pipe Primary Release Detection: Not reported  
 Pipe Second Release Detection: Not reported  
 Pipe Corrosion Protection: Not reported  
 Pipe Pumping System: Not reported  
 Responsible Unit: Northwest  
 Dispencer/Pump SFC Type: Not reported

Name: ANDERSON/MAGRUDER/GEORGEADIS  
 Address: 9520 GREENWOOD AVE N  
 City: SEATTLE  
 Zip: 98103

Tank Name: 2  
 Tag Number: Not reported  
 Tank Status: Removed  
 Tank Status Date: 08/06/1996  
 Tank Install Date: 12/31/1964  
 Tank Closure Date: Not reported  
 Capacity Range: Not reported  
 Tank Permit Expiration Date: Not reported  
 Tank Upgrade Date: Not reported

Map ID  
Direction  
Distance  
Elevation

MAP FINDINGS

Site

Database(s)

EDR ID Number  
EPA ID Number

**ANDERSON/MAGRUDER/GEORGEADIS (Continued)**

**U001123414**

Tank Spill Prevention: Not reported  
Tank Overfill Prevention: Not reported  
Tank Material: Steel  
Tank Construction: Not reported  
Tank Tightness Test: Not reported  
Tank Corrosion Protection: Not reported  
Tank Manifold: Not reported  
Tank Release Detection: Not reported  
Tank SFC Type: Not reported  
Pipe Material: Not reported  
Pipe Construction: Not reported  
Pipe Primary Release Detection: Not reported  
Pipe Second Release Detection: Not reported  
Pipe Corrosion Protection: Not reported  
Pipe Pumping System: Not reported  
Responsible Unit: Northwest  
Dispencer/Pump SFC Type: Not reported

Name: ANDERSON/MAGRUDER/GEORGEADIS  
Address: 9520 GREENWOOD AVE N  
City: SEATTLE  
Zip: 98103

Tank Name: 3  
Tag Number: Not reported  
Tank Status: Removed  
Tank Status Date: 08/06/1996  
Tank Install Date: 12/31/1964  
Tank Closure Date: Not reported  
Capacity Range: 111 TO 1,100 Gallons  
Tank Permit Expiration Date: Not reported  
Tank Upgrade Date: Not reported  
Tank Spill Prevention: Not reported  
Tank Overfill Prevention: Not reported  
Tank Material: Steel  
Tank Construction: Not reported  
Tank Tightness Test: Not reported  
Tank Corrosion Protection: Not reported  
Tank Manifold: Not reported  
Tank Release Detection: Not reported  
Tank SFC Type: Not reported  
Pipe Material: Not reported  
Pipe Construction: Not reported  
Pipe Primary Release Detection: Not reported  
Pipe Second Release Detection: Not reported  
Pipe Corrosion Protection: Not reported  
Pipe Pumping System: Not reported  
Responsible Unit: Northwest  
Dispencer/Pump SFC Type: Not reported

**ALLSITES:**

Name: SCANWEST AUTOSPORT  
Facility Id: 68381292

MAP FINDINGS

Map ID  
Direction  
Distance  
Elevation

Site

Database(s)

EDR ID Number  
EPA ID Number

**68**  
**NE**  
**1/4-1/2**  
**0.387 mi.**  
**2046 ft.**

**MCCALL HEATING COMPANY FACILITY**  
**631 N. 95TH ST.**  
**SEATTLE, WA 98103**

**WA ICR**    **S104487062**  
**N/A**

**Relative:**  
**Higher**  
**Actual:**  
**343 ft.**

ICR:  
Date Ecology Received Report: 01/04/91  
Contaminants Found at Site: Petroleum products  
Media Contaminated: Soil  
Waste Management: Tank  
Region: North Western  
Type of Report Ecology Received: Final cleanup report  
Site Register Issue: 91-20  
County Code: 17  
Contact: Not reported  
Report Title: Not reported

**N69**  
**South**  
**1/4-1/2**  
**0.403 mi.**  
**2130 ft.**

**VERIZON WIRELESS GREENWOOD**  
**7910 GREENWOOD AVE N**  
**SEATTLE, WA 98103**  
**Site 1 of 2 in cluster N**

**WA ALLSITES**    **1011932416**  
**FINDS**        **N/A**

**Relative:**  
**Higher**  
**Actual:**  
**309 ft.**

ALLSITES:  
Name: VERIZON WIRELESS GREENWOOD  
Facility Id: 8885164

FINDS:  
Registry ID: 110037547269

Click Here:  
Environmental Interest/Information System:  
Washington Facility / Site Identification System (WA-FSIS) provides a means to query and display data maintained by the Washington Department of Ecology. This system contains key information for each facility/site that is currently, or has been, of interest to the Air Quality, Dam Safety, Hazardous Waste, Toxics Cleanup, and Water Quality Programs.

[Click this hyperlink](#) while viewing on your computer to access additional FINDS: detail in the EDR Site Report.

**N70**  
**South**  
**1/4-1/2**  
**0.420 mi.**  
**2216 ft.**

**HC AUTO CARE INC GREENWOOD**  
**7900 GREENWOOD AVE N**  
**SEATTLE, WA 98103**  
**Site 2 of 2 in cluster N**

**WA UST**    **1000658866**  
**WA ALLSITES**    **WAD988485231**  
**RCRA NonGen / NLR**  
**FINDS**  
**ECHO**

**Relative:**  
**Higher**  
**Actual:**  
**313 ft.**

UST:  
Name: ALS OK TIRES  
Address: 7900 GREENWOOD AVE N  
City: SEATTLE  
Zip: 98103  
Facility ID: 45389413  
Site Id: 6681  
UBI: Not reported  
Phone Number: Not reported

Map ID  
Direction  
Distance  
Elevation

MAP FINDINGS

Site

Database(s)

EDR ID Number  
EPA ID Number

**HC AUTO CARE INC GREENWOOD (Continued)**

**1000658866**

Decimal Latitude: 47.68597  
Decimal Longitude: -122.356339

Tank Name: 1  
Tag Number: Not reported  
Tank Status: Closed in Place  
Tank Status Date: 08/06/1996  
Tank Install Date: 12/31/1964  
Tank Closure Date: Not reported  
Capacity Range: Not reported  
Tank Permit Expiration Date: Not reported  
Tank Upgrade Date: Not reported  
Tank Spill Prevention: Not reported  
Tank Overfill Prevention: Not reported  
Tank Material: Steel  
Tank Construction: Not reported  
Tank Tightness Test: Not reported  
Tank Corrosion Protection: Not reported  
Tank Manifold: Not reported  
Tank Release Detection: Not reported  
Tank SFC Type: Not reported  
Pipe Material: Not reported  
Pipe Construction: Not reported  
Pipe Primary Release Detection: Not reported  
Pipe Second Release Detection: Not reported  
Pipe Corrosion Protection: Not reported  
Pipe Pumping System: Not reported  
Responsible Unit: Northwest  
Dispencer/Pump SFC Type: Not reported

Name: ALS OK TIRES  
Address: 7900 GREENWOOD AVE N  
City: SEATTLE  
Zip: 98103

Tank Name: 2  
Tag Number: Not reported  
Tank Status: Closed in Place  
Tank Status Date: 08/06/1996  
Tank Install Date: 12/31/1964  
Tank Closure Date: Not reported  
Capacity Range: Not reported  
Tank Permit Expiration Date: Not reported  
Tank Upgrade Date: Not reported  
Tank Spill Prevention: Not reported  
Tank Overfill Prevention: Not reported  
Tank Material: Steel  
Tank Construction: Not reported  
Tank Tightness Test: Not reported  
Tank Corrosion Protection: Not reported  
Tank Manifold: Not reported  
Tank Release Detection: Not reported  
Tank SFC Type: Not reported  
Pipe Material: Not reported  
Pipe Construction: Not reported  
Pipe Primary Release Detection: Not reported  
Pipe Second Release Detection: Not reported

Map ID  
Direction  
Distance  
Elevation

MAP FINDINGS

Site

Database(s)

EDR ID Number  
EPA ID Number

**HC AUTO CARE INC GREENWOOD (Continued)**

**1000658866**

Pipe Corrosion Protection: Not reported  
Pipe Pumping System: Not reported  
Responsible Unit: Northwest  
Dispencer/Pump SFC Type: Not reported

Name: ALS OK TIRES  
Address: 7900 GREENWOOD AVE N  
City: SEATTLE  
Zip: 98103

Tank Name: 3  
Tag Number: Not reported  
Tank Status: Unknown  
Tank Status Date: 08/06/1996  
Tank Install Date: 12/31/1964  
Tank Closure Date: Not reported  
Capacity Range: 111 TO 1,100 Gallons  
Tank Permit Expiration Date: Not reported  
Tank Upgrade Date: Not reported  
Tank Spill Prevention: Not reported  
Tank Overfill Prevention: Not reported  
Tank Material: Steel  
Tank Construction: Not reported  
Tank Tightness Test: Not reported  
Tank Corrosion Protection: Not reported  
Tank Manifold: Not reported  
Tank Release Detection: Not reported  
Tank SFC Type: Not reported  
Pipe Material: Not reported  
Pipe Construction: Not reported  
Pipe Primary Release Detection: Not reported  
Pipe Second Release Detection: Not reported  
Pipe Corrosion Protection: Not reported  
Pipe Pumping System: Not reported  
Responsible Unit: Northwest  
Dispencer/Pump SFC Type: Not reported

**ALLSITES:**

Name: HC AUTO CARE INC GREENWOOD  
Facility Id: 45389413

**RCRA-LQG:**

Date Form Received by Agency: 1997-12-02 00:00:00.0  
Handler Name: HC AUTO CARE INC GREENWOOD  
Handler Address: 7900 GREENWOOD AVE N  
Handler City,State,Zip: SEATTLE, WA 98103  
EPA ID: WAD988485231  
Contact Name: Not reported  
Contact Address: Not reported  
Contact City,State,Zip: Not reported  
Contact Telephone: Not reported  
Contact Fax: Not reported  
Contact Email: Not reported  
Contact Title: Not reported  
EPA Region: 10  
Land Type: Other



Map ID  
 Direction  
 Distance  
 Elevation

MAP FINDINGS

Site

Database(s)

EDR ID Number  
 EPA ID Number

**HC AUTO CARE INC GREENWOOD (Continued)**

**1000658866**

Federal Waste Generator Description:	Not a generator, verified
Non-Notifier:	Not reported
Biennial Report Cycle:	Not reported
Accessibility:	Not reported
Active Site Indicator:	Not reported
State District Owner:	WA
State District:	NWRO
Mailing Address:	205 RAINIER AVE S
Mailing City, State, Zip:	RENTON, WA 98055
Owner Name:	HC AUTO CARE INC
Owner Type:	Private
Operator Name:	HC AUTO CARE INC GREENWOOD
Operator Type:	Private
Short-Term Generator Activity:	No
Importer Activity:	No
Mixed Waste Generator:	No
Transporter Activity:	No
Transfer Facility Activity:	No
Recycler Activity with Storage:	No
Small Quantity On-Site Burner Exemption:	No
Smelting Melting and Refining Furnace Exemption:	No
Underground Injection Control:	No
Off-Site Waste Receipt:	No
Universal Waste Indicator:	No
Universal Waste Destination Facility:	No
Federal Universal Waste:	No
Active Site Fed-Reg Treatment Storage and Disposal Facility:	Not reported
Active Site Converter Treatment storage and Disposal Facility:	Not reported
Active Site State-Reg Treatment Storage and Disposal Facility:	Not reported
Active Site State-Reg Handler:	---
Federal Facility Indicator:	Not reported
Hazardous Secondary Material Indicator:	NN
Sub-Part K Indicator:	Not reported
Commercial TSD Indicator:	No
Treatment Storage and Disposal Type:	Not reported
2018 GPRA Permit Baseline:	Not on the Baseline
2018 GPRA Renewals Baseline:	Not on the Baseline
Permit Renewals Workload Universe:	Not reported
Permit Workload Universe:	Not reported
Permit Progress Universe:	Not reported
Post-Closure Workload Universe:	Not reported
Closure Workload Universe:	Not reported
202 GPRA Corrective Action Baseline:	No
Corrective Action Workload Universe:	No
Subject to Corrective Action Universe:	No
Non-TSDFs Where RCRA CA has Been Imposed Universe:	No
TSDFs Potentially Subject to CA Under 3004 (u)/(v) Universe:	No
TSDFs Only Subject to CA under Discretionary Auth Universe:	No
Corrective Action Priority Ranking:	No NCAPS ranking
Environmental Control Indicator:	No
Institutional Control Indicator:	No
Human Exposure Controls Indicator:	N/A
Groundwater Controls Indicator:	N/A
Operating TSDF Universe:	Not reported
Full Enforcement Universe:	Not reported
Significant Non-Complier Universe:	No
Unaddressed Significant Non-Complier Universe:	No

Map ID  
Direction  
Distance  
Elevation

MAP FINDINGS

Site

Database(s)

EDR ID Number  
EPA ID Number

**HC AUTO CARE INC GREENWOOD (Continued)**

**1000658866**

Addressed Significant Non-Complier Universe: No  
Significant Non-Complier With a Compliance Schedule Universe: No  
Financial Assurance Required: Not reported  
Handler Date of Last Change: 2018-05-07 14:23:46.0  
Recognized Trader-Importer: No  
Recognized Trader-Exporter: No  
Importer of Spent Lead Acid Batteries: No  
Exporter of Spent Lead Acid Batteries: No  
Recycler Activity Without Storage: No  
Manifest Broker: No  
Sub-Part P Indicator: Not reported

Handler - Owner Operator:

Owner/Operator Indicator: Owner  
Owner/Operator Name: HC AUTO CARE INC GREENWOOD  
Legal Status: Private  
Date Became Current: Not reported  
Date Ended Current: Not reported  
Owner/Operator Address: 7900 GREENWOOD AVE N  
Owner/Operator City,State,Zip: SEATTLE, WA 98103  
Owner/Operator Telephone: 000-000-0000  
Owner/Operator Telephone Ext: Not reported  
Owner/Operator Fax: Not reported  
Owner/Operator Email: Not reported

Owner/Operator Indicator: Owner  
Owner/Operator Name: HC AUTO CARE IN H  
Legal Status: Private  
Date Became Current: 1996-05-02 00:00:00.  
Date Ended Current: Not reported  
Owner/Operator Address: 7900 GREENWOOD AVE N  
Owner/Operator City,State,Zip: SEATTLE, WA 98103-4636  
Owner/Operator Telephone: 000-000-0000  
Owner/Operator Telephone Ext: Not reported  
Owner/Operator Fax: Not reported  
Owner/Operator Email: Not reported

Owner/Operator Indicator: Owner  
Owner/Operator Name: SEE PAPER COPY  
Legal Status: Private  
Date Became Current: Not reported  
Date Ended Current: Not reported  
Owner/Operator Address: 7900 GREENWOOD AVE N  
Owner/Operator City,State,Zip: SEATTLE, WA 98103  
Owner/Operator Telephone: 000-000-0000  
Owner/Operator Telephone Ext: Not reported  
Owner/Operator Fax: Not reported  
Owner/Operator Email: Not reported

Owner/Operator Indicator: Owner  
Owner/Operator Name: HC AUTO CARE INC GREENWOOD  
Legal Status: Private  
Date Became Current: Not reported  
Date Ended Current: Not reported  
Owner/Operator Address: 7900 GREENWOOD AVE N  
Owner/Operator City,State,Zip: SEATTLE, WA 98103  
Owner/Operator Telephone: 000-000-0000  
Owner/Operator Telephone Ext: Not reported

Map ID  
Direction  
Distance  
Elevation

MAP FINDINGS

Site

Database(s)

EDR ID Number  
EPA ID Number

**HC AUTO CARE INC GREENWOOD (Continued)**

**1000658866**

Owner/Operator Fax:	Not reported
Owner/Operator Email:	Not reported
Owner/Operator Indicator:	Owner
Owner/Operator Name:	HC AUTO CARE INC
Legal Status:	Private
Date Became Current:	1996-05-02 00:00:00.
Date Ended Current:	Not reported
Owner/Operator Address:	7900 GREENWOOD AVE N
Owner/Operator City,State,Zip:	SEATTLE, WA 98103
Owner/Operator Telephone:	000-000-0000
Owner/Operator Telephone Ext:	Not reported
Owner/Operator Fax:	Not reported
Owner/Operator Email:	Not reported
Owner/Operator Indicator:	Operator
Owner/Operator Name:	HC AUTO CARE INC GREENWOOD
Legal Status:	Private
Date Became Current:	Not reported
Date Ended Current:	Not reported
Owner/Operator Address:	7900 GREENWOOD AVE N
Owner/Operator City,State,Zip:	SEATTLE, WA 98103
Owner/Operator Telephone:	000-000-0000
Owner/Operator Telephone Ext:	Not reported
Owner/Operator Fax:	Not reported
Owner/Operator Email:	Not reported
Owner/Operator Indicator:	Operator
Owner/Operator Name:	HC AUTO CARE INC GREENWOOD
Legal Status:	Private
Date Became Current:	Not reported
Date Ended Current:	Not reported
Owner/Operator Address:	7900 GREENWOOD AVE N
Owner/Operator City,State,Zip:	SEATTLE, WA 98103
Owner/Operator Telephone:	000-000-0000
Owner/Operator Telephone Ext:	Not reported
Owner/Operator Fax:	Not reported
Owner/Operator Email:	Not reported
Owner/Operator Indicator:	Owner
Owner/Operator Name:	HC AUTO CARE INC GREENWOOD
Legal Status:	Private
Date Became Current:	Not reported
Date Ended Current:	Not reported
Owner/Operator Address:	7900 GREENWOOD AVE N
Owner/Operator City,State,Zip:	SEATTLE, WA 98103
Owner/Operator Telephone:	000-000-0000
Owner/Operator Telephone Ext:	Not reported
Owner/Operator Fax:	Not reported
Owner/Operator Email:	Not reported
Owner/Operator Indicator:	Operator
Owner/Operator Name:	HC AUTO CARE INC GREENWOOD
Legal Status:	Private
Date Became Current:	Not reported
Date Ended Current:	Not reported
Owner/Operator Address:	7900 GREENWOOD AVE N

Map ID  
Direction  
Distance  
Elevation

MAP FINDINGS

Site

Database(s)

EDR ID Number  
EPA ID Number

**HC AUTO CARE INC GREENWOOD (Continued)**

**1000658866**

Owner/Operator City,State,Zip: SEATTLE, WA 98103  
Owner/Operator Telephone: 000-000-0000  
Owner/Operator Telephone Ext: Not reported  
Owner/Operator Fax: Not reported  
Owner/Operator Email: Not reported

Owner/Operator Indicator: Operator  
Owner/Operator Name: HC AUTO CARE INC  
Legal Status: Private  
Date Became Current: Not reported  
Date Ended Current: Not reported  
Owner/Operator Address: 7900 GREENWOOD AVE N  
Owner/Operator City,State,Zip: SEATTLE, WA 98103-4636  
Owner/Operator Telephone: 000-000-0000  
Owner/Operator Telephone Ext: Not reported  
Owner/Operator Fax: Not reported  
Owner/Operator Email: Not reported

Owner/Operator Indicator: Owner  
Owner/Operator Name: HC AUTO CARE INC GREENWOOD  
Legal Status: Private  
Date Became Current: Not reported  
Date Ended Current: Not reported  
Owner/Operator Address: 7900 GREENWOOD AVE N  
Owner/Operator City,State,Zip: SEATTLE, WA 98103  
Owner/Operator Telephone: 000-000-0000  
Owner/Operator Telephone Ext: Not reported  
Owner/Operator Fax: Not reported  
Owner/Operator Email: Not reported

Owner/Operator Indicator: Owner  
Owner/Operator Name: HC AUTO CARE INC GREENWOOD  
Legal Status: Private  
Date Became Current: Not reported  
Date Ended Current: Not reported  
Owner/Operator Address: 7900 GREENWOOD AVE N  
Owner/Operator City,State,Zip: SEATTLE, WA 98103  
Owner/Operator Telephone: 000-000-0000  
Owner/Operator Telephone Ext: Not reported  
Owner/Operator Fax: Not reported  
Owner/Operator Email: Not reported

Historic Generators:

Receive Date: 1997-12-02 00:00:00.0  
Handler Name: HC AUTO CARE INC GREENWOOD  
Federal Waste Generator Description: Not a generator, verified  
State District Owner: WA  
Large Quantity Handler of Universal Waste: No  
Recognized Trader Importer: No  
Recognized Trader Exporter: No  
Spent Lead Acid Battery Importer: No  
Spent Lead Acid Battery Exporter: No  
Current Record: No  
Non Storage Recycler Activity: Not reported  
Electronic Manifest Broker: Not reported

Receive Date: 1997-12-02 00:00:00.0

Map ID  
Direction  
Distance  
Elevation

MAP FINDINGS

Site

Database(s)

EDR ID Number  
EPA ID Number

**HC AUTO CARE INC GREENWOOD (Continued)**

**1000658866**

Handler Name: HC AUTO CARE INC GREENWOOD  
Federal Waste Generator Description: Not a generator, verified  
State District Owner: WA  
Large Quantity Handler of Universal Waste: No  
Recognized Trader Importer: No  
Recognized Trader Exporter: No  
Spent Lead Acid Battery Importer: No  
Spent Lead Acid Battery Exporter: No  
Current Record: No  
Non Storage Recycler Activity: Not reported  
Electronic Manifest Broker: Not reported

Receive Date: 1997-12-02 00:00:00.0  
Handler Name: HC AUTO CARE INC GREENWOOD  
Federal Waste Generator Description: Not a generator, verified  
State District Owner: WA  
Large Quantity Handler of Universal Waste: No  
Recognized Trader Importer: No  
Recognized Trader Exporter: No  
Spent Lead Acid Battery Importer: No  
Spent Lead Acid Battery Exporter: No  
Current Record: Yes  
Non Storage Recycler Activity: Not reported  
Electronic Manifest Broker: Not reported

Receive Date: 1993-12-31 00:00:00.0  
Handler Name: HC AUTO CARE INC GREENWOOD  
Federal Waste Generator Description: Small Quantity Generator  
State District Owner: WA  
Large Quantity Handler of Universal Waste: No  
Recognized Trader Importer: No  
Recognized Trader Exporter: No  
Spent Lead Acid Battery Importer: No  
Spent Lead Acid Battery Exporter: No  
Current Record: No  
Non Storage Recycler Activity: Not reported  
Electronic Manifest Broker: Not reported

Receive Date: 1994-01-01 00:00:00.0  
Handler Name: HC AUTO CARE INC GREENWOOD  
Federal Waste Generator Description: Not a generator, verified  
State District Owner: WA  
Large Quantity Handler of Universal Waste: No  
Recognized Trader Importer: No  
Recognized Trader Exporter: No  
Spent Lead Acid Battery Importer: No  
Spent Lead Acid Battery Exporter: No  
Current Record: No  
Non Storage Recycler Activity: Not reported  
Electronic Manifest Broker: Not reported

List of NAICS Codes and Descriptions:  
NAICS Code: 811111  
NAICS Description: GENERAL AUTOMOTIVE REPAIR

Facility Has Received Notices of Violation:

Map ID  
Direction  
Distance  
Elevation

MAP FINDINGS

Site

Database(s)

EDR ID Number  
EPA ID Number

**HC AUTO CARE INC GREENWOOD (Continued)**

**1000658866**

Found Violation: No  
Agency Which Determined Violation: Not reported  
Violation Short Description: Not reported  
Date Violation was Determined: Not reported  
Actual Return to Compliance Date: Not reported  
Return to Compliance Qualifier: Not reported  
Violation Responsible Agency: Not reported  
Scheduled Compliance Date: Not reported  
Enforcement Identifier: Not reported  
Date of Enforcement Action: Not reported  
Enforcement Responsible Agency: Not reported  
Enforcement Docket Number: Not reported  
Enforcement Attorney: Not reported  
Corrective Action Component: Not reported  
Appeal Initiated Date: Not reported  
Appeal Resolution Date: Not reported  
Disposition Status Date: Not reported  
Disposition Status: Not reported  
Disposition Status Description: Not reported  
Consent/Final Order Sequence Number: Not reported  
Consent/Final Order Respondent Name: Not reported  
Consent/Final Order Lead Agency: Not reported  
Enforcement Type: Not reported  
Enforcement Responsible Person: Not reported  
Enforcement Responsible Sub-Organization: Not reported  
SEP Sequence Number: Not reported  
SEP Expenditure Amount: Not reported  
SEP Scheduled Completion Date: Not reported  
SEP Actual Date: Not reported  
SEP Defaulted Date: Not reported  
SEP Type: Not reported  
SEP Type Description: Not reported  
Proposed Amount: Not reported  
Final Monetary Amount: Not reported  
Paid Amount: Not reported  
Final Count: Not reported  
Final Amount: Not reported

**Evaluation Action Summary:**

Evaluation Date: 1997-11-25 00:00:00.0  
Evaluation Responsible Agency: State  
Found Violation: No  
Evaluation Type Description: COMPLIANCE ASSISTANCE VISIT  
Evaluation Responsible Person Identifier: WASMS  
Evaluation Responsible Sub-Organization: NW  
Actual Return to Compliance Date: Not reported  
Scheduled Compliance Date: Not reported  
Date of Request: Not reported  
Date Response Received: Not reported  
Request Agency: Not reported  
Former Citation: Not reported

**FINDS:**

Registry ID: 110005360126

Map ID  
Direction  
Distance  
Elevation

MAP FINDINGS

Site

Database(s)

EDR ID Number  
EPA ID Number

**HC AUTO CARE INC GREENWOOD (Continued)**

**1000658866**

Click Here:

Environmental Interest/Information System:

Washington Facility / Site Identification System (WA-FSIS) provides a means to query and display data maintained by the Washington Department of Ecology. This system contains key information for each facility/site that is currently, or has been, of interest to the Air Quality, Dam Safety, Hazardous Waste, Toxics Cleanup, and Water Quality Programs.

RCRAInfo is a national information system that supports the Resource Conservation and Recovery Act (RCRA) program through the tracking of events and activities related to facilities that generate, transport, and treat, store, or dispose of hazardous waste. RCRAInfo allows RCRA program staff to track the notification, permit, compliance, and corrective action activities required under RCRA.

[Click this hyperlink](#) while viewing on your computer to access additional FINDS: detail in the EDR Site Report.

ECHO:

Envid: 1000658866  
Registry ID: 110005360126  
DFR URL: <http://echo.epa.gov/detailed-facility-report?fid=110005360126>  
Name: HC AUTO CARE INC GREENWOOD  
Address: 7900 GREENWOOD AVE N  
City,State,Zip: SEATTLE, WA 98103

71  
South  
1/4-1/2  
0.433 mi.  
2287 ft.

**SAINT JOHN SCHOOL**  
**120 N 79TH ST**  
**SEATTLE, WA 98103**

**WA ALLSITES** 1001491086  
**RCRA NonGen / NLR** WAH000006742  
**FINDS**  
**ECHO**  
**WA ASBESTOS**

**Relative:**  
**Higher**  
**Actual:**  
**333 ft.**

ALLSITES:  
Name: SAINT JOHN SCHOOL  
Facility Id: 45818993

RCRA-LQG:

Date Form Received by Agency: 2004-01-31 00:00:00.0  
Handler Name: SAINT JOHN SCHOOL  
Handler Address: 120 N 79TH ST  
Handler City,State,Zip: SEATTLE, WA 98103  
EPA ID: WAH000006742  
Contact Name: STEVE BERLAGE  
Contact Address: 121 N 80TH ST  
Contact City,State,Zip: SEATTLE, WA 98103  
Contact Telephone: 206-782-2810  
Contact Fax: Not reported  
Contact Email: Not reported  
Contact Title: Not reported  
EPA Region: 10  
Land Type: Private  
Federal Waste Generator Description: Not a generator, verified  
Non-Notifier: Not reported  
Biennial Report Cycle: Not reported  
Accessibility: Not reported  
Active Site Indicator: Not reported

Map ID  
 Direction  
 Distance  
 Elevation

MAP FINDINGS

Site

Database(s)

EDR ID Number  
 EPA ID Number

**SAINT JOHN SCHOOL (Continued)**

**1001491086**

State District Owner:	WA
State District:	NWRO
Mailing Address:	121 N 80TH ST
Mailing City, State, Zip:	SEATTLE, WA 98103
Owner Name:	CORP FOR THE CATHOLIC ARCHBISHOP OF SEAT
Owner Type:	Private
Operator Name:	BERLAGE, STEVE
Operator Type:	Private
Short-Term Generator Activity:	No
Importer Activity:	No
Mixed Waste Generator:	No
Transporter Activity:	No
Transfer Facility Activity:	No
Recycler Activity with Storage:	No
Small Quantity On-Site Burner Exemption:	No
Smelting Melting and Refining Furnace Exemption:	No
Underground Injection Control:	No
Off-Site Waste Receipt:	No
Universal Waste Indicator:	No
Universal Waste Destination Facility:	No
Federal Universal Waste:	No
Active Site Fed-Reg Treatment Storage and Disposal Facility:	Not reported
Active Site Converter Treatment storage and Disposal Facility:	Not reported
Active Site State-Reg Treatment Storage and Disposal Facility:	Not reported
Active Site State-Reg Handler:	---
Federal Facility Indicator:	Not reported
Hazardous Secondary Material Indicator:	NN
Sub-Part K Indicator:	Not reported
Commercial TSD Indicator:	No
Treatment Storage and Disposal Type:	Not reported
2018 GPRC Permit Baseline:	Not on the Baseline
2018 GPRC Renewals Baseline:	Not on the Baseline
Permit Renewals Workload Universe:	Not reported
Permit Workload Universe:	Not reported
Permit Progress Universe:	Not reported
Post-Closure Workload Universe:	Not reported
Closure Workload Universe:	Not reported
202 GPRC Corrective Action Baseline:	No
Corrective Action Workload Universe:	No
Subject to Corrective Action Universe:	No
Non-TSDs Where RCRA CA has Been Imposed Universe:	No
TSDs Potentially Subject to CA Under 3004 (u)/(v) Universe:	No
TSDs Only Subject to CA under Discretionary Auth Universe:	No
Corrective Action Priority Ranking:	No NCAPS ranking
Environmental Control Indicator:	No
Institutional Control Indicator:	No
Human Exposure Controls Indicator:	N/A
Groundwater Controls Indicator:	N/A
Operating TSD Universe:	Not reported
Full Enforcement Universe:	Not reported
Significant Non-Complier Universe:	No
Unaddressed Significant Non-Complier Universe:	No
Addressed Significant Non-Complier Universe:	No
Significant Non-Complier With a Compliance Schedule Universe:	No
Financial Assurance Required:	Not reported
Handler Date of Last Change:	2018-05-10 17:13:27.0
Recognized Trader-Importer:	No



Map ID  
Direction  
Distance  
Elevation

MAP FINDINGS

Site

Database(s)

EDR ID Number  
EPA ID Number

**SAINT JOHN SCHOOL (Continued)**

**1001491086**

Recognized Trader-Exporter: No  
Importer of Spent Lead Acid Batteries: No  
Exporter of Spent Lead Acid Batteries: No  
Recycler Activity Without Storage: No  
Manifest Broker: No  
Sub-Part P Indicator: Not reported

Handler - Owner Operator:

Owner/Operator Indicator: Owner  
Owner/Operator Name: CORP FOR THE CATHOLIC ARCHBISHOP OF SEAT  
Legal Status: Private  
Date Became Current: 2001-02-28 00:00:00.  
Date Ended Current: Not reported  
Owner/Operator Address: 910 MARION  
Owner/Operator City,State,Zip: SEATTLE, WA 98104  
Owner/Operator Telephone: 206-382-4560  
Owner/Operator Telephone Ext: Not reported  
Owner/Operator Fax: Not reported  
Owner/Operator Email: Not reported

Owner/Operator Indicator: Operator  
Owner/Operator Name: BERLAGE, STEVE  
Legal Status: Private  
Date Became Current: Not reported  
Date Ended Current: Not reported  
Owner/Operator Address: 121 N 80TH ST  
Owner/Operator City,State,Zip: SEATTLE, WA 98103  
Owner/Operator Telephone: 206-782-2810  
Owner/Operator Telephone Ext: Not reported  
Owner/Operator Fax: Not reported  
Owner/Operator Email: Not reported

Owner/Operator Indicator: Operator  
Owner/Operator Name: STEVE BERLAGE  
Legal Status: Private  
Date Became Current: 1998-11-09 00:00:00.  
Date Ended Current: Not reported  
Owner/Operator Address: 121 N 80TH ST  
Owner/Operator City,State,Zip: SEATTLE, WA 98103  
Owner/Operator Telephone: Not reported  
Owner/Operator Telephone Ext: Not reported  
Owner/Operator Fax: Not reported  
Owner/Operator Email: Not reported

Owner/Operator Indicator: Owner  
Owner/Operator Name: CORP FOR THE CATHOLIC ARCHBISHOP OF SEAT  
Legal Status: Private  
Date Became Current: 2001-02-28 00:00:00.  
Date Ended Current: Not reported  
Owner/Operator Address: 910 MARION  
Owner/Operator City,State,Zip: SEATTLE, WA 98104  
Owner/Operator Telephone: 206-382-4560  
Owner/Operator Telephone Ext: Not reported  
Owner/Operator Fax: Not reported  
Owner/Operator Email: Not reported

Owner/Operator Indicator: Operator  
Owner/Operator Name: BERLAGE, STEVE

Map ID  
Direction  
Distance  
Elevation

MAP FINDINGS

Site

Database(s)

EDR ID Number  
EPA ID Number

**SAINT JOHN SCHOOL (Continued)**

**1001491086**

Legal Status:	Private
Date Became Current:	Not reported
Date Ended Current:	Not reported
Owner/Operator Address:	121 N 80TH ST
Owner/Operator City,State,Zip:	SEATTLE, WA 98103
Owner/Operator Telephone:	206-782-2810
Owner/Operator Telephone Ext:	Not reported
Owner/Operator Fax:	Not reported
Owner/Operator Email:	Not reported
Owner/Operator Indicator:	Owner
Owner/Operator Name:	CORP FOR THE CATHOLIC ARCHBISHOP OF SEAT
Legal Status:	Private
Date Became Current:	Not reported
Date Ended Current:	Not reported
Owner/Operator Address:	910 MARION
Owner/Operator City,State,Zip:	SEATTLE, WA 98104
Owner/Operator Telephone:	206-382-4560
Owner/Operator Telephone Ext:	Not reported
Owner/Operator Fax:	Not reported
Owner/Operator Email:	Not reported
Owner/Operator Indicator:	Owner
Owner/Operator Name:	CORP FOR THE CATHOLIC ARCHBISHOP OF SEAT
Legal Status:	Private
Date Became Current:	2001-02-28 00:00:00.
Date Ended Current:	Not reported
Owner/Operator Address:	910 MARION
Owner/Operator City,State,Zip:	SEATTLE, WA 98104
Owner/Operator Telephone:	Not reported
Owner/Operator Telephone Ext:	Not reported
Owner/Operator Fax:	Not reported
Owner/Operator Email:	Not reported
Owner/Operator Indicator:	Operator
Owner/Operator Name:	CORP FOR THE CATHOLIC ARCHBISHOP OF SEAT
Legal Status:	Private
Date Became Current:	Not reported
Date Ended Current:	Not reported
Owner/Operator Address:	910 MARION
Owner/Operator City,State,Zip:	SEATTLE, WA 98104
Owner/Operator Telephone:	206-382-4560
Owner/Operator Telephone Ext:	Not reported
Owner/Operator Fax:	Not reported
Owner/Operator Email:	Not reported
Owner/Operator Indicator:	Owner
Owner/Operator Name:	CORP FOR THE CATHOLIC ARCHBISHOP OF SEAT
Legal Status:	Private
Date Became Current:	Not reported
Date Ended Current:	Not reported
Owner/Operator Address:	910 MARION
Owner/Operator City,State,Zip:	SEATTLE, WA 98104
Owner/Operator Telephone:	206-382-4560
Owner/Operator Telephone Ext:	Not reported
Owner/Operator Fax:	Not reported
Owner/Operator Email:	Not reported

Map ID  
Direction  
Distance  
Elevation

MAP FINDINGS

Site

Database(s)

EDR ID Number  
EPA ID Number

**SAINT JOHN SCHOOL (Continued)**

**1001491086**

Owner/Operator Indicator:	Operator
Owner/Operator Name:	BERLAGE, STEVE
Legal Status:	Private
Date Became Current:	Not reported
Date Ended Current:	Not reported
Owner/Operator Address:	121 N 80TH ST
Owner/Operator City,State,Zip:	SEATTLE, WA 98103
Owner/Operator Telephone:	206-782-2810
Owner/Operator Telephone Ext:	Not reported
Owner/Operator Fax:	Not reported
Owner/Operator Email:	Not reported
Owner/Operator Indicator:	Owner
Owner/Operator Name:	CORP FOR THE CATHOLIC ARCHBISHOP OF SEAT
Legal Status:	Private
Date Became Current:	2001-02-28 00:00:00.
Date Ended Current:	Not reported
Owner/Operator Address:	910 MARION
Owner/Operator City,State,Zip:	SEATTLE, WA 98104
Owner/Operator Telephone:	206-382-4560
Owner/Operator Telephone Ext:	Not reported
Owner/Operator Fax:	Not reported
Owner/Operator Email:	Not reported
Owner/Operator Indicator:	Operator
Owner/Operator Name:	BERLAGE, STEVE
Legal Status:	Private
Date Became Current:	Not reported
Date Ended Current:	Not reported
Owner/Operator Address:	121 N 80TH ST
Owner/Operator City,State,Zip:	SEATTLE, WA 98103
Owner/Operator Telephone:	206-782-2810
Owner/Operator Telephone Ext:	Not reported
Owner/Operator Fax:	Not reported
Owner/Operator Email:	Not reported
Owner/Operator Indicator:	Owner
Owner/Operator Name:	CORP FOR THE CA C
Legal Status:	Private
Date Became Current:	2001-02-28 00:00:00.
Date Ended Current:	Not reported
Owner/Operator Address:	910 MARION
Owner/Operator City,State,Zip:	SEATTLE, WA 98104
Owner/Operator Telephone:	206-382-4560
Owner/Operator Telephone Ext:	Not reported
Owner/Operator Fax:	Not reported
Owner/Operator Email:	Not reported
Owner/Operator Indicator:	Owner
Owner/Operator Name:	CORP FOR THE CATHOLIC ARCHBISHOP OF SEAT
Legal Status:	Private
Date Became Current:	Not reported
Date Ended Current:	Not reported
Owner/Operator Address:	910 MARION
Owner/Operator City,State,Zip:	SEATTLE, WA 98104
Owner/Operator Telephone:	206-382-4560
Owner/Operator Telephone Ext:	Not reported

Map ID  
Direction  
Distance  
Elevation

MAP FINDINGS

Site

Database(s)

EDR ID Number  
EPA ID Number

**SAINT JOHN SCHOOL (Continued)**

**1001491086**

Owner/Operator Fax:	Not reported
Owner/Operator Email:	Not reported
Owner/Operator Indicator:	Owner
Owner/Operator Name:	CORP FOR THE CATHOLIC ARCHBISHOP OF SEAT
Legal Status:	Private
Date Became Current:	Not reported
Date Ended Current:	Not reported
Owner/Operator Address:	910 MARION
Owner/Operator City,State,Zip:	SEATTLE, WA 98104
Owner/Operator Telephone:	206-382-4560
Owner/Operator Telephone Ext:	Not reported
Owner/Operator Fax:	Not reported
Owner/Operator Email:	Not reported
Owner/Operator Indicator:	Owner
Owner/Operator Name:	SAINT JOHN SCHOOL
Legal Status:	Private
Date Became Current:	Not reported
Date Ended Current:	Not reported
Owner/Operator Address:	120 N 79TH ST
Owner/Operator City,State,Zip:	SEATTLE, WA 98103
Owner/Operator Telephone:	000-000-0000
Owner/Operator Telephone Ext:	Not reported
Owner/Operator Fax:	Not reported
Owner/Operator Email:	Not reported
Owner/Operator Indicator:	Owner
Owner/Operator Name:	SAINT JOHN SCHOOL
Legal Status:	Private
Date Became Current:	Not reported
Date Ended Current:	Not reported
Owner/Operator Address:	120 N 79TH ST
Owner/Operator City,State,Zip:	SEATTLE, WA 98103
Owner/Operator Telephone:	000-000-0000
Owner/Operator Telephone Ext:	Not reported
Owner/Operator Fax:	Not reported
Owner/Operator Email:	Not reported
Owner/Operator Indicator:	Owner
Owner/Operator Name:	CORP FOR THE CATHOLIC ARCHBISHOP OF SEAT
Legal Status:	Private
Date Became Current:	2001-02-28 00:00:00.
Date Ended Current:	Not reported
Owner/Operator Address:	910 MARION
Owner/Operator City,State,Zip:	SEATTLE, WA 98104
Owner/Operator Telephone:	206-382-4560
Owner/Operator Telephone Ext:	Not reported
Owner/Operator Fax:	Not reported
Owner/Operator Email:	Not reported
Owner/Operator Indicator:	Owner
Owner/Operator Name:	CORP FOR THE CATHOLIC ARCHBISHOP OF SEAT
Legal Status:	Private
Date Became Current:	Not reported
Date Ended Current:	Not reported
Owner/Operator Address:	910 MARION

Map ID  
Direction  
Distance  
Elevation

MAP FINDINGS

Site

Database(s)

EDR ID Number  
EPA ID Number

**SAINT JOHN SCHOOL (Continued)**

**1001491086**

Owner/Operator City,State,Zip: SEATTLE, WA 98104  
Owner/Operator Telephone: 206-382-4560  
Owner/Operator Telephone Ext: Not reported  
Owner/Operator Fax: Not reported  
Owner/Operator Email: Not reported

Owner/Operator Indicator: Operator  
Owner/Operator Name: BERLAGE, STEVE  
Legal Status: Private  
Date Became Current: Not reported  
Date Ended Current: Not reported  
Owner/Operator Address: 121 N 80TH ST  
Owner/Operator City,State,Zip: SEATTLE, WA 98103  
Owner/Operator Telephone: 206-782-2810  
Owner/Operator Telephone Ext: Not reported  
Owner/Operator Fax: Not reported  
Owner/Operator Email: Not reported

Owner/Operator Indicator: Operator  
Owner/Operator Name: STEVE B  
Legal Status: Private  
Date Became Current: 1998-11-09 00:00:00.  
Date Ended Current: Not reported  
Owner/Operator Address: 121 N 80TH ST  
Owner/Operator City,State,Zip: SEATTLE, WA 98103  
Owner/Operator Telephone: 206-782-2810  
Owner/Operator Telephone Ext: Not reported  
Owner/Operator Fax: Not reported  
Owner/Operator Email: Not reported

Owner/Operator Indicator: Operator  
Owner/Operator Name: BERLAGE, STEVE  
Legal Status: Private  
Date Became Current: Not reported  
Date Ended Current: Not reported  
Owner/Operator Address: 121 N 80TH ST  
Owner/Operator City,State,Zip: SEATTLE, WA 98103  
Owner/Operator Telephone: 206-782-2810  
Owner/Operator Telephone Ext: Not reported  
Owner/Operator Fax: Not reported  
Owner/Operator Email: Not reported

Owner/Operator Indicator: Owner  
Owner/Operator Name: SAINT JOHN SCHOOL  
Legal Status: Private  
Date Became Current: Not reported  
Date Ended Current: Not reported  
Owner/Operator Address: 120 N 79TH ST  
Owner/Operator City,State,Zip: SEATTLE, WA 98103  
Owner/Operator Telephone: 000-000-0000  
Owner/Operator Telephone Ext: Not reported  
Owner/Operator Fax: Not reported  
Owner/Operator Email: Not reported

Owner/Operator Indicator: Owner  
Owner/Operator Name: CORP FOR THE CATHOLIC ARCHBISHOP OF SEAT  
Legal Status: Private

Map ID  
Direction  
Distance  
Elevation

MAP FINDINGS

Site

Database(s)

EDR ID Number  
EPA ID Number

**SAINT JOHN SCHOOL (Continued)**

**1001491086**

Date Became Current:	Not reported
Date Ended Current:	Not reported
Owner/Operator Address:	910 MARION
Owner/Operator City,State,Zip:	SEATTLE, WA 98104
Owner/Operator Telephone:	206-382-4560
Owner/Operator Telephone Ext:	Not reported
Owner/Operator Fax:	Not reported
Owner/Operator Email:	Not reported
Owner/Operator Indicator:	Operator
Owner/Operator Name:	BERLAGE, STEVE
Legal Status:	Private
Date Became Current:	Not reported
Date Ended Current:	Not reported
Owner/Operator Address:	121 N 80TH ST
Owner/Operator City,State,Zip:	SEATTLE, WA 98103
Owner/Operator Telephone:	206-782-2810
Owner/Operator Telephone Ext:	Not reported
Owner/Operator Fax:	Not reported
Owner/Operator Email:	Not reported
Owner/Operator Indicator:	Owner
Owner/Operator Name:	CORP FOR THE CATHOLIC ARCHBISHOP OF SEAT
Legal Status:	Private
Date Became Current:	Not reported
Date Ended Current:	Not reported
Owner/Operator Address:	910 MARION
Owner/Operator City,State,Zip:	SEATTLE, WA 98104
Owner/Operator Telephone:	206-382-4560
Owner/Operator Telephone Ext:	Not reported
Owner/Operator Fax:	Not reported
Owner/Operator Email:	Not reported
Owner/Operator Indicator:	Operator
Owner/Operator Name:	BERLAGE, STEVE
Legal Status:	Private
Date Became Current:	Not reported
Date Ended Current:	Not reported
Owner/Operator Address:	121 N 80TH ST
Owner/Operator City,State,Zip:	SEATTLE, WA 98103
Owner/Operator Telephone:	206-782-2810
Owner/Operator Telephone Ext:	Not reported
Owner/Operator Fax:	Not reported
Owner/Operator Email:	Not reported
Owner/Operator Indicator:	Owner
Owner/Operator Name:	CORP FOR THE CATHOLIC ARCHBISHOP OF SEAT
Legal Status:	Private
Date Became Current:	2001-02-28 00:00:00.
Date Ended Current:	Not reported
Owner/Operator Address:	910 MARION
Owner/Operator City,State,Zip:	SEATTLE, WA 98104
Owner/Operator Telephone:	206-382-4560
Owner/Operator Telephone Ext:	Not reported
Owner/Operator Fax:	Not reported
Owner/Operator Email:	Not reported

Map ID  
Direction  
Distance  
Elevation

MAP FINDINGS

Site

Database(s)

EDR ID Number  
EPA ID Number

**SAINT JOHN SCHOOL (Continued)**

**1001491086**

Owner/Operator Indicator: Owner  
Owner/Operator Name: CORP FOR THE CATHOLIC ARCHBISHOP OF SEAT  
Legal Status: Private  
Date Became Current: Not reported  
Date Ended Current: Not reported  
Owner/Operator Address: 910 MARION  
Owner/Operator City,State,Zip: SEATTLE, WA 98104  
Owner/Operator Telephone: 206-382-4560  
Owner/Operator Telephone Ext: Not reported  
Owner/Operator Fax: Not reported  
Owner/Operator Email: Not reported

Owner/Operator Indicator: Owner  
Owner/Operator Name: CORP FOR THE CATHOLIC ARCHBISHOP OF SEAT  
Legal Status: Private  
Date Became Current: Not reported  
Date Ended Current: Not reported  
Owner/Operator Address: 910 MARION  
Owner/Operator City,State,Zip: SEATTLE, WA 98104  
Owner/Operator Telephone: 206-382-4560  
Owner/Operator Telephone Ext: Not reported  
Owner/Operator Fax: Not reported  
Owner/Operator Email: Not reported

Historic Generators:

Receive Date: 2002-06-01 00:00:00.0  
Handler Name: SAINT JOHN SCHOOL  
Federal Waste Generator Description: Not a generator, verified  
State District Owner: WA  
Large Quantity Handler of Universal Waste: No  
Recognized Trader Importer: No  
Recognized Trader Exporter: No  
Spent Lead Acid Battery Importer: No  
Spent Lead Acid Battery Exporter: No  
Current Record: No  
Non Storage Recycler Activity: Not reported  
Electronic Manifest Broker: Not reported

Receive Date: 2004-01-30 00:00:00.0  
Handler Name: SAINT JOHN SCHOOL  
Federal Waste Generator Description: Not a generator, verified  
State District Owner: WA  
Large Quantity Handler of Universal Waste: No  
Recognized Trader Importer: No  
Recognized Trader Exporter: No  
Spent Lead Acid Battery Importer: No  
Spent Lead Acid Battery Exporter: No  
Current Record: No  
Non Storage Recycler Activity: Not reported  
Electronic Manifest Broker: Not reported

Receive Date: 2004-01-31 00:00:00.0  
Handler Name: SAINT JOHN SCHOOL  
Federal Waste Generator Description: Not a generator, verified  
State District Owner: WA  
Large Quantity Handler of Universal Waste: No  
Recognized Trader Importer: No

Map ID  
Direction  
Distance  
Elevation

MAP FINDINGS

Site

Database(s)

EDR ID Number  
EPA ID Number

**SAINT JOHN SCHOOL (Continued)**

**1001491086**

Recognized Trader Exporter: No  
Spent Lead Acid Battery Importer: No  
Spent Lead Acid Battery Exporter: No  
Current Record: Yes  
Non Storage Recycler Activity: Not reported  
Electronic Manifest Broker: Not reported

Receive Date: 1998-11-09 00:00:00.0  
Handler Name: SAINT JOHN SCHOOL  
Federal Waste Generator Description: Small Quantity Generator  
State District Owner: WA  
Large Quantity Handler of Universal Waste: No  
Recognized Trader Importer: No  
Recognized Trader Exporter: No  
Spent Lead Acid Battery Importer: No  
Spent Lead Acid Battery Exporter: No  
Current Record: No  
Non Storage Recycler Activity: Not reported  
Electronic Manifest Broker: Not reported

Receive Date: 1999-02-25 00:00:00.0  
Handler Name: SAINT JOHN SCHOOL  
Federal Waste Generator Description: Small Quantity Generator  
State District Owner: WA  
Large Quantity Handler of Universal Waste: No  
Recognized Trader Importer: No  
Recognized Trader Exporter: No  
Spent Lead Acid Battery Importer: No  
Spent Lead Acid Battery Exporter: No  
Current Record: No  
Non Storage Recycler Activity: Not reported  
Electronic Manifest Broker: Not reported

Receive Date: 2000-02-28 00:00:00.0  
Handler Name: SAINT JOHN SCHOOL  
Federal Waste Generator Description: Not a generator, verified  
State District Owner: WA  
Large Quantity Handler of Universal Waste: No  
Recognized Trader Importer: No  
Recognized Trader Exporter: No  
Spent Lead Acid Battery Importer: No  
Spent Lead Acid Battery Exporter: No  
Current Record: No  
Non Storage Recycler Activity: Not reported  
Electronic Manifest Broker: Not reported

Receive Date: 2001-02-28 00:00:00.0  
Handler Name: SAINT JOHN SCHOOL  
Federal Waste Generator Description: Conditionally Exempt Small Quantity Generator  
State District Owner: WA  
Large Quantity Handler of Universal Waste: No  
Recognized Trader Importer: No  
Recognized Trader Exporter: No  
Spent Lead Acid Battery Importer: No  
Spent Lead Acid Battery Exporter: No  
Current Record: No  
Non Storage Recycler Activity: Not reported



Map ID  
Direction  
Distance  
Elevation

MAP FINDINGS

Site

Database(s)

EDR ID Number  
EPA ID Number

**SAINT JOHN SCHOOL (Continued)**

**1001491086**

Electronic Manifest Broker:	Not reported
Receive Date:	2002-06-01 00:00:00.0
Handler Name:	SAINT JOHN SCHOOL
Federal Waste Generator Description:	Not a generator, verified
State District Owner:	WA
Large Quantity Handler of Universal Waste:	No
Recognized Trader Importer:	No
Recognized Trader Exporter:	No
Spent Lead Acid Battery Importer:	No
Spent Lead Acid Battery Exporter:	No
Current Record:	No
Non Storage Recycler Activity:	Not reported
Electronic Manifest Broker:	Not reported
Receive Date:	2003-02-12 00:00:00.0
Handler Name:	SAINT JOHN SCHOOL
Federal Waste Generator Description:	Not a generator, verified
State District Owner:	WA
Large Quantity Handler of Universal Waste:	No
Recognized Trader Importer:	No
Recognized Trader Exporter:	No
Spent Lead Acid Battery Importer:	No
Spent Lead Acid Battery Exporter:	No
Current Record:	No
Non Storage Recycler Activity:	Not reported
Electronic Manifest Broker:	Not reported
Receive Date:	2004-01-30 00:00:00.0
Handler Name:	SAINT JOHN SCHOOL
Federal Waste Generator Description:	Not a generator, verified
State District Owner:	WA
Large Quantity Handler of Universal Waste:	No
Recognized Trader Importer:	No
Recognized Trader Exporter:	No
Spent Lead Acid Battery Importer:	No
Spent Lead Acid Battery Exporter:	No
Current Record:	No
Non Storage Recycler Activity:	Not reported
Electronic Manifest Broker:	Not reported
Receive Date:	2003-12-31 00:00:00.0
Handler Name:	SAINT JOHN SCHOOL
Federal Waste Generator Description:	Not a generator, verified
State District Owner:	WA
Large Quantity Handler of Universal Waste:	No
Recognized Trader Importer:	No
Recognized Trader Exporter:	No
Spent Lead Acid Battery Importer:	No
Spent Lead Acid Battery Exporter:	No
Current Record:	No
Non Storage Recycler Activity:	Not reported
Electronic Manifest Broker:	Not reported

List of NAICS Codes and Descriptions:

NAICS Code:	81341
NAICS Description:	CIVIC AND SOCIAL ORGANIZATIONS

Map ID  
Direction  
Distance  
Elevation

MAP FINDINGS

Site

Database(s)

EDR ID Number  
EPA ID Number

**SAINT JOHN SCHOOL (Continued)**

**1001491086**

**FINDS:**

Registry ID: 110005393895

Click Here:

**Environmental Interest/Information System:**

Washington Facility / Site Identification System (WA-FSIS) provides a means to query and display data maintained by the Washington Department of Ecology. This system contains key information for each facility/site that is currently, or has been, of interest to the Air Quality, Dam Safety, Hazardous Waste, Toxics Cleanup, and Water Quality Programs.

RCRAInfo is a national information system that supports the Resource Conservation and Recovery Act (RCRA) program through the tracking of events and activities related to facilities that generate, transport, and treat, store, or dispose of hazardous waste. RCRAInfo allows RCRA program staff to track the notification, permit, compliance, and corrective action activities required under RCRA.

HAZARDOUS WASTE BIENNIAL REPORTER

[Click this hyperlink](#) while viewing on your computer to access additional FINDS: detail in the EDR Site Report.

**ECHO:**

Envid: 1001491086  
Registry ID: 110005393895  
DFR URL: <http://echo.epa.gov/detailed-facility-report?fid=110005393895>  
Name: SAINT JOHN SCHOOL  
Address: 120 N 79TH ST  
City,State,Zip: SEATTLE, WA 98103

**ASBESTOS:**

Name: Not reported  
Address: 120 NORTH 79TH STREET  
City,State,Zip: SEATTLE, WA  
Facility Type: Not reported  
Parent ID: Not reported  
Form ID: 74851##1447Actio087093  
Notice Date: 08/05/2013  
Start Date: 08/05/2013  
Completion Date: 09/30/2013  
Initial: Not reported  
Amended: Not reported  
On Hold: Not reported  
Off Hold: Not reported  
Emergency: Not reported  
Site Hours Start: Not reported  
Site Hours End: Not reported  
Sunday: Not reported  
Monday: Not reported  
Tuesday: Not reported  
Wednesday: Not reported  
Thursday: Not reported  
Friday: Not reported  
Saturday: Not reported  
Contractor ID: Not reported  
Phone: Not reported

Map ID  
Direction  
Distance  
Elevation

MAP FINDINGS

Site

Database(s)

EDR ID Number  
EPA ID Number

**SAINT JOHN SCHOOL (Continued)**

**1001491086**

Job Site CAS:	Not reported
Project Form Email:	Not reported
Property Owner Name:	Not reported
Property Owner Agent:	Not reported
Property Owner Company:	Action Abatement, LLC (ABCN00001447)
Property Owner Address:	Not reported
Property Owner City:	Not reported
Property Owner State:	Not reported
Property Owner Zip4:	Not reported
Property Owner Phone:	Not reported
Job Site Room:	Not reported
Facility Age:	Not reported
Facility Size:	Not reported
Facility Remodel:	Not reported
Facility Demo:	Not reported
Facility Repair:	Not reported
Facility Maint:	Not reported
Removed:	Not reported
Encapsulated:	Not reported
Quantity Sq Ft:	Not reported
Fireproofing:	Not reported
Popcorn Ceiling:	Not reported
CAB:	Not reported
Sheet Vinyl:	Not reported
Asbestos Paper:	Not reported
Boiler Insulation:	Not reported
Duct Paper:	Not reported
VAT:	Not reported
Roofing:	Not reported
Sq Ft Other:	Not reported
Sq Ft Other Text:	Not reported
Quantity Lin Ft:	Not reported
Mag Pipe Insulation:	Not reported
Air Cell Pipe Insulation:	Not reported
Ducting Insulation:	Not reported
Cement Asbestos Pipe:	Not reported
Mudded Pipe Insulation:	Not reported
Duct Tape:	Not reported
Lin Ft Other1:	Not reported
Lin Ft Other1 Text:	Not reported
Lin Ft Other2:	Not reported
Lin Ft Other2 Text:	Not reported
Indoors:	Not reported
Outdoors:	Not reported
Neg Pres Enclosure:	Not reported
Glove Bag:	Not reported
Mini Enclosure:	Not reported
Critical Barriers:	Not reported
Wrap And Cut:	Not reported
Wet Methods:	Not reported
HEPA Vacuum:	Not reported
MANUALMETHODS :	Not reported
Other CM1:	Not reported
Other CM1 Text:	Not reported
Other CM2:	Not reported
Other CM2 Text:	Not reported
Half Mask APR:	Not reported

Map ID  
Direction  
Distance  
Elevation

MAP FINDINGS

Site

Database(s)

EDR ID Number  
EPA ID Number

**SAINT JOHN SCHOOL (Continued)**

**1001491086**

Full Face APR:	Not reported
PAPR:	Not reported
Type C Continuous:	Not reported
Type C Pressure:	Not reported
Other Resp Pro:	Not reported
Other Resp Pro Text:	Not reported
Comments:	Not reported
Date Time Submitted:	Not reported
Submitter IP Address:	Not reported
Region:	2
UBI:	602817694
Notice type:	Initial
Project Type:	Other linear footage
Supervisor:	Lynn Bainton ()
Supervisor Phone:	Not reported
Certificate Status:	ACTIVE
Name:	Not reported
Address:	120 NORTH 79TH STREET
City,State,Zip:	SEATTLE, WA
Facility Type:	Not reported
Parent ID:	Not reported
Form ID:	74490##1447Actio373753
Notice Date:	07/26/2013
Start Date:	08/05/2013
Completion Date:	09/30/2013
Initial:	Not reported
Amended:	Not reported
On Hold:	Not reported
Off Hold:	Not reported
Emergency:	Not reported
Site Hours Start:	Not reported
Site Hours End:	Not reported
Sunday:	Not reported
Monday:	Not reported
Tuesday:	Not reported
Wednesday:	Not reported
Thursday:	Not reported
Friday:	Not reported
Saturday:	Not reported
Contractor ID:	Not reported
Phone:	Not reported
Job Site CAS:	Not reported
Project Form Email:	Not reported
Property Owner Name:	Not reported
Property Owner Agent:	Not reported
Property Owner Company:	Action Abatement, LLC (ABCN00001447)
Property Owner Address:	Not reported
Property Owner City:	Not reported
Property Owner State:	Not reported
Property Owner Zip4:	Not reported
Property Owner Phone:	Not reported
Job Site Room:	Not reported
Facility Age:	Not reported
Facility Size:	Not reported
Facility Remodel:	Not reported
Facility Demo:	Not reported

Map ID  
Direction  
Distance  
Elevation

MAP FINDINGS

Site

Database(s)

EDR ID Number  
EPA ID Number

SAINT JOHN SCHOOL (Continued)

1001491086

Facility Repair:	Not reported
Facility Maint:	Not reported
Removed:	Not reported
Encapsulated:	Not reported
Quantity Sq Ft:	Not reported
Fireproofing:	Not reported
Popcorn Ceiling:	Not reported
CAB:	Not reported
Sheet Vinyl:	Not reported
Asbestos Paper:	Not reported
Boiler Insulation:	Not reported
Duct Paper:	Not reported
VAT:	Not reported
Roofing:	Not reported
Sq Ft Other:	Not reported
Sq Ft Other Text:	Not reported
Quantity Lin Ft:	Not reported
Mag Pipe Insulation:	Not reported
Air Cell Pipe Insulation:	Not reported
Ducting Insulation:	Not reported
Cement Asbestos Pipe:	Not reported
Mudded Pipe Insulation:	Not reported
Duct Tape:	Not reported
Lin Ft Other1:	Not reported
Lin Ft Other1 Text:	Not reported
Lin Ft Other2:	Not reported
Lin Ft Other2 Text:	Not reported
Indoors:	Not reported
Outdoors:	Not reported
Neg Pres Enclosure:	Not reported
Glove Bag:	Not reported
Mini Enclosure:	Not reported
Critical Barriers:	Not reported
Wrap And Cut:	Not reported
Wet Methods:	Not reported
HEPA Vacuum:	Not reported
MANUALMETHODS :	Not reported
Other CM1:	Not reported
Other CM1 Text:	Not reported
Other CM2:	Not reported
Other CM2 Text:	Not reported
Half Mask APR:	Not reported
Full Face APR:	Not reported
PAPR:	Not reported
Type C Continuous:	Not reported
Type C Pressure:	Not reported
Other Resp Pro:	Not reported
Other Resp Pro Text:	Not reported
Comments:	Not reported
Date Time Submitted:	Not reported
Submitter IP Address:	Not reported
Region:	2
UBI:	602817694
Notice type:	Initial
Project Type:	Other linear footage
Supervisor:	Lynn Bainton ()
Supervisor Phone:	Not reported

Map ID  
Direction  
Distance  
Elevation

MAP FINDINGS

Site

Database(s)

EDR ID Number  
EPA ID Number

**SAINT JOHN SCHOOL (Continued)**

**1001491086**

Certificate Status:	ACTIVE
Name:	Not reported
Address:	120 NORTH 79TH ST.
City,State,Zip:	SEATTLE, WA
Facility Type:	Not reported
Parent ID:	Not reported
Form ID:	125253#214730331
Notice Date:	06/14/2018
Start Date:	06/14/2018
Completion Date:	06/29/2018
Initial:	Not reported
Amended:	Not reported
On Hold:	Not reported
Off Hold:	Not reported
Emergency:	Not reported
Site Hours Start:	Not reported
Site Hours End:	Not reported
Sunday:	Not reported
Monday:	Not reported
Tuesday:	Not reported
Wednesday:	Not reported
Thursday:	Not reported
Friday:	Not reported
Saturday:	Not reported
Contractor ID:	Not reported
Phone:	Not reported
Job Site CAS:	Not reported
Project Form Email:	Not reported
Property Owner Name:	Not reported
Property Owner Agent:	Not reported
Property Owner Company:	F S & G S SERVICES INC (PUYALLUP) (ABCN00001022)
Property Owner Address:	Not reported
Property Owner City:	Not reported
Property Owner State:	Not reported
Property Owner Zip4:	Not reported
Property Owner Phone:	Not reported
Job Site Room:	Not reported
Facility Age:	Not reported
Facility Size:	Not reported
Facility Remodel:	Not reported
Facility Demo:	Not reported
Facility Repair:	Not reported
Facility Maint:	Not reported
Removed:	Not reported
Encapsulated:	Not reported
Quantity Sq Ft:	Not reported
Fireproofing:	Not reported
Popcorn Ceiling:	Not reported
CAB:	Not reported
Sheet Vinyl:	Not reported
Asbestos Paper:	Not reported
Boiler Insulation:	Not reported
Duct Paper:	Not reported
VAT:	Not reported
Roofing:	Not reported
Sq Ft Other:	Not reported

Map ID  
Direction  
Distance  
Elevation

MAP FINDINGS

Site

Database(s)

EDR ID Number  
EPA ID Number

**SAINT JOHN SCHOOL (Continued)**

**1001491086**

Sq Ft Other Text:	Not reported
Quantity Lin Ft:	Not reported
Mag Pipe Insulation:	Not reported
Air Cell Pipe Insulation:	Not reported
Ducting Insulation:	Not reported
Cement Asbestos Pipe:	Not reported
Mudded Pipe Insulation:	Not reported
Duct Tape:	Not reported
Lin Ft Other1:	Not reported
Lin Ft Other1 Text:	Not reported
Lin Ft Other2:	Not reported
Lin Ft Other2 Text:	Not reported
Indoors:	Not reported
Outdoors:	Not reported
Neg Pres Enclosure:	Not reported
Glove Bag:	Not reported
Mini Enclosure:	Not reported
Critical Barriers:	Not reported
Wrap And Cut:	Not reported
Wet Methods:	Not reported
HEPA Vacuum:	Not reported
MANUALMETHODS :	Not reported
Other CM1:	Not reported
Other CM1 Text:	Not reported
Other CM2:	Not reported
Other CM2 Text:	Not reported
Half Mask APR:	Not reported
Full Face APR:	Not reported
PAPR:	Not reported
Type C Continuous:	Not reported
Type C Pressure:	Not reported
Other Resp Pro:	Not reported
Other Resp Pro Text:	Not reported
Comments:	Not reported
Date Time Submitted:	Not reported
Submitter IP Address:	Not reported
Region:	2
UBI:	601133658
Notice type:	Initial
Project Type:	Mastic, Vinyl Asbestos Tile
Supervisor:	Bill Budz (26685A)
Supervisor Phone:	Not reported
Certificate Status:	ACTIVE
Name:	Not reported
Address:	120 NORTH 79TH ST.
City,State,Zip:	SEATTLE, WA
Facility Type:	Not reported
Parent ID:	Not reported
Form ID:	125253#214730331
Notice Date:	06/04/2018
Start Date:	06/14/2018
Completion Date:	06/29/2018
Initial:	Not reported
Amended:	Not reported
On Hold:	Not reported
Off Hold:	Not reported

Map ID  
Direction  
Distance  
Elevation

MAP FINDINGS

Site

Database(s)

EDR ID Number  
EPA ID Number

**SAINT JOHN SCHOOL (Continued)**

**1001491086**

Emergency:	Not reported
Site Hours Start:	Not reported
Site Hours End:	Not reported
Sunday:	Not reported
Monday:	Not reported
Tuesday:	Not reported
Wednesday:	Not reported
Thursday:	Not reported
Friday:	Not reported
Saturday:	Not reported
Contractor ID:	Not reported
Phone:	Not reported
Job Site CAS:	Not reported
Project Form Email:	Not reported
Property Owner Name:	Not reported
Property Owner Agent:	Not reported
Property Owner Company:	F S & G S SERVICES INC (PUYALLUP) (ABCN00001022)
Property Owner Address:	Not reported
Property Owner City:	Not reported
Property Owner State:	Not reported
Property Owner Zip4:	Not reported
Property Owner Phone:	Not reported
Job Site Room:	Not reported
Facility Age:	Not reported
Facility Size:	Not reported
Facility Remodel:	Not reported
Facility Demo:	Not reported
Facility Repair:	Not reported
Facility Maint:	Not reported
Removed:	Not reported
Encapsulated:	Not reported
Quantity Sq Ft:	Not reported
Fireproofing:	Not reported
Popcorn Ceiling:	Not reported
CAB:	Not reported
Sheet Vinyl:	Not reported
Asbestos Paper:	Not reported
Boiler Insulation:	Not reported
Duct Paper:	Not reported
VAT:	Not reported
Roofing:	Not reported
Sq Ft Other:	Not reported
Sq Ft Other Text:	Not reported
Quantity Lin Ft:	Not reported
Mag Pipe Insulation:	Not reported
Air Cell Pipe Insulation:	Not reported
Ducting Insulation:	Not reported
Cement Asbestos Pipe:	Not reported
Mudded Pipe Insulation:	Not reported
Duct Tape:	Not reported
Lin Ft Other1:	Not reported
Lin Ft Other1 Text:	Not reported
Lin Ft Other2:	Not reported
Lin Ft Other2 Text:	Not reported
Indoors:	Not reported
Outdoors:	Not reported
Neg Pres Enclosure:	Not reported



Map ID  
 Direction  
 Distance  
 Elevation

MAP FINDINGS

Site

Database(s)

EDR ID Number  
 EPA ID Number

**SAINT JOHN SCHOOL (Continued)**

**1001491086**

Glove Bag:	Not reported
Mini Enclosure:	Not reported
Critical Barriers:	Not reported
Wrap And Cut:	Not reported
Wet Methods:	Not reported
HEPA Vacuum:	Not reported
MANUALMETHODS :	Not reported
Other CM1:	Not reported
Other CM1 Text:	Not reported
Other CM2:	Not reported
Other CM2 Text:	Not reported
Half Mask APR:	Not reported
Full Face APR:	Not reported
PAPR:	Not reported
Type C Continuous:	Not reported
Type C Pressure:	Not reported
Other Resp Pro:	Not reported
Other Resp Pro Text:	Not reported
Comments:	Not reported
Date Time Submitted:	Not reported
Submitter IP Address:	Not reported
Region:	2
UBI:	601133658
Notice type:	Initial
Project Type:	Mastic, Vinyl Asbestos Tile
Supervisor:	Bill Budz (26685A)
Supervisor Phone:	Not reported
Certificate Status:	ACTIVE

**72**  
 North  
 1/4-1/2  
 0.434 mi.  
 2293 ft.

**GREENWOOD AVENUE N TRANSIT IMPROVEMENTS**  
**SEATTLE, WA 98103**

**WA ALLSITES S117348771**  
**N/A**

**Relative:**  
**Higher**  
**Actual:**  
**311 ft.**

**ALLSITES:**  
 Name: GREENWOOD AVENUE N TRANSIT IMPROVEMENTS  
 Facility Id: 6386

**73**  
 WSW  
 1/4-1/2  
 0.469 mi.  
 2475 ft.

**VIRGINIA E BROWN**  
**655 NW 85TH**  
**SEATTLE, WA 98177**

**WA ALLSITES S107154694**  
**WA SPILLS N/A**

**Relative:**  
**Higher**  
**Actual:**  
**294 ft.**

**ALLSITES:**  
 Name: VIRGINIA E BROWN  
 Facility Id: 18264932

**SPILLS:**  
 Name: GYPSIES (ACCORDING TO COMPLAINANT)  
 Address: 655 NW 85TH  
 City,State,Zip: SEATTLE, WA  
 Facility ID: 510338  
 Medium: Not reported  
 Material Desc: PETROLEUM - UNKNOWN

Map ID  
Direction  
Distance  
Elevation

MAP FINDINGS

Site

Database(s)

EDR ID Number  
EPA ID Number

**VIRGINIA E BROWN (Continued)**

**S107154694**

Material Qty: Not reported  
Material Units: Not reported  
Date Received: 04/13/2000  
Contact Name: UNKNOWN  
Incident Date: Not reported  
Incident Category Type: Not reported  
Incident Category: Not reported  
Latitude: Not reported  
Longitude: Not reported  
Source Type: Not reported  
Source: Not reported  
Vessel Facility Name2: Not reported  
Recovered Quantity: Not reported  
Resp Party Contact: Not reported  
Cause: Not reported  
Cause Type: Not reported  
Resp Party Name: Not reported

**74  
NE  
1/4-1/2  
0.487 mi.  
2573 ft.**

**ARMORCLAD FLOORS INC  
731 N 96TH ST  
SEATTLE, WA 98103**

**WA ALLSITES 1000659884  
RCRA NonGen / NLR WAD988495628  
FINDS  
ECHO**

**Relative:  
Higher  
Actual:  
339 ft.**

ALLSITES:  
Name: ARMORCLAD FLOORS INC  
Facility Id: 78773119

RCRA-LQG:

Date Form Received by Agency: 1991-11-03 00:00:00.0  
Handler Name: ARMORCLAD FLOORS INC  
Handler Address: 731 N 96TH ST  
Handler City,State,Zip: SEATTLE, WA 98103  
EPA ID: WAD988495628  
Contact Name: Not reported  
Contact Address: Not reported  
Contact City,State,Zip: Not reported  
Contact Telephone: Not reported  
Contact Fax: Not reported  
Contact Email: Not reported  
Contact Title: Not reported  
EPA Region: 10  
Land Type: Other  
Federal Waste Generator Description: Not a generator, verified  
Non-Notifier: Not reported  
Biennial Report Cycle: Not reported  
Accessibility: Not reported  
Active Site Indicator: Not reported  
State District Owner: WA  
State District: NWRO  
Mailing Address: PO BOX 19491  
Mailing City,State,Zip: SEATTLE, WA 98109  
Owner Name: ARMORCLAD FLOOR INC  
Owner Type: Private  
Operator Name: ARMORCLAD FLOORS INC  
Operator Type: Private  
Short-Term Generator Activity: No

Map ID  
 Direction  
 Distance  
 Elevation

MAP FINDINGS

Site

Database(s)

EDR ID Number  
 EPA ID Number

**ARMORCLAD FLOORS INC (Continued)**

**1000659884**

Importer Activity:	No
Mixed Waste Generator:	No
Transporter Activity:	No
Transfer Facility Activity:	No
Recycler Activity with Storage:	No
Small Quantity On-Site Burner Exemption:	No
Smelting Melting and Refining Furnace Exemption:	No
Underground Injection Control:	No
Off-Site Waste Receipt:	No
Universal Waste Indicator:	No
Universal Waste Destination Facility:	No
Federal Universal Waste:	No
Active Site Fed-Reg Treatment Storage and Disposal Facility:	Not reported
Active Site Converter Treatment storage and Disposal Facility:	Not reported
Active Site State-Reg Treatment Storage and Disposal Facility:	Not reported
Active Site State-Reg Handler:	---
Federal Facility Indicator:	Not reported
Hazardous Secondary Material Indicator:	NN
Sub-Part K Indicator:	Not reported
Commercial TSD Indicator:	No
Treatment Storage and Disposal Type:	Not reported
2018 GPRA Permit Baseline:	Not on the Baseline
2018 GPRA Renewals Baseline:	Not on the Baseline
Permit Renewals Workload Universe:	Not reported
Permit Workload Universe:	Not reported
Permit Progress Universe:	Not reported
Post-Closure Workload Universe:	Not reported
Closure Workload Universe:	Not reported
202 GPRA Corrective Action Baseline:	No
Corrective Action Workload Universe:	No
Subject to Corrective Action Universe:	No
Non-TSDFs Where RCRA CA has Been Imposed Universe:	No
TSDFs Potentially Subject to CA Under 3004 (u)/(v) Universe:	No
TSDFs Only Subject to CA under Discretionary Auth Universe:	No
Corrective Action Priority Ranking:	No NCAPS ranking
Environmental Control Indicator:	No
Institutional Control Indicator:	No
Human Exposure Controls Indicator:	N/A
Groundwater Controls Indicator:	N/A
Operating TSDF Universe:	Not reported
Full Enforcement Universe:	Not reported
Significant Non-Complier Universe:	No
Unaddressed Significant Non-Complier Universe:	No
Addressed Significant Non-Complier Universe:	No
Significant Non-Complier With a Compliance Schedule Universe:	No
Financial Assurance Required:	Not reported
Handler Date of Last Change:	2018-05-10 13:24:56.0
Recognized Trader-Importer:	No
Recognized Trader-Exporter:	No
Importer of Spent Lead Acid Batteries:	No
Exporter of Spent Lead Acid Batteries:	No
Recycler Activity Without Storage:	No
Manifest Broker:	No
Sub-Part P Indicator:	Not reported
Handler - Owner Operator:	
Owner/Operator Indicator:	Owner
Owner/Operator Name:	SEE PAPER COPY

Map ID  
Direction  
Distance  
Elevation

MAP FINDINGS

Site

Database(s)

EDR ID Number  
EPA ID Number

**ARMORCLAD FLOORS INC (Continued)**

**1000659884**

Legal Status:	Private
Date Became Current:	Not reported
Date Ended Current:	Not reported
Owner/Operator Address:	731 N 96TH ST
Owner/Operator City,State,Zip:	SEATTLE, WA 98103-3116
Owner/Operator Telephone:	000-000-0000
Owner/Operator Telephone Ext:	Not reported
Owner/Operator Fax:	Not reported
Owner/Operator Email:	Not reported
Owner/Operator Indicator:	Owner
Owner/Operator Name:	ARMORCLAD FLOORS INC
Legal Status:	Private
Date Became Current:	Not reported
Date Ended Current:	Not reported
Owner/Operator Address:	731 N 96TH ST
Owner/Operator City,State,Zip:	SEATTLE, WA 98103
Owner/Operator Telephone:	000-000-0000
Owner/Operator Telephone Ext:	Not reported
Owner/Operator Fax:	Not reported
Owner/Operator Email:	Not reported
Owner/Operator Indicator:	Operator
Owner/Operator Name:	ARMORCLAD FLOORS INC
Legal Status:	Private
Date Became Current:	Not reported
Date Ended Current:	Not reported
Owner/Operator Address:	731 N 96TH ST
Owner/Operator City,State,Zip:	SEATTLE, WA 98103
Owner/Operator Telephone:	000-000-0000
Owner/Operator Telephone Ext:	Not reported
Owner/Operator Fax:	Not reported
Owner/Operator Email:	Not reported
Owner/Operator Indicator:	Operator
Owner/Operator Name:	ARMORCLAD FLOOR INC
Legal Status:	Private
Date Became Current:	Not reported
Date Ended Current:	Not reported
Owner/Operator Address:	731 N 96TH ST
Owner/Operator City,State,Zip:	SEATTLE, WA 98103-3116
Owner/Operator Telephone:	000-000-0000
Owner/Operator Telephone Ext:	Not reported
Owner/Operator Fax:	Not reported
Owner/Operator Email:	Not reported
Owner/Operator Indicator:	Owner
Owner/Operator Name:	ARMORCLAD FLOOR INC
Legal Status:	Private
Date Became Current:	1996-05-02 00:00:00.
Date Ended Current:	Not reported
Owner/Operator Address:	731 N 96TH ST
Owner/Operator City,State,Zip:	SEATTLE, WA 98103
Owner/Operator Telephone:	000-000-0000
Owner/Operator Telephone Ext:	Not reported
Owner/Operator Fax:	Not reported
Owner/Operator Email:	Not reported

Map ID  
Direction  
Distance  
Elevation

MAP FINDINGS

Site

Database(s)

EDR ID Number  
EPA ID Number

**ARMORCLAD FLOORS INC (Continued)**

**1000659884**

Owner/Operator Indicator: Owner  
Owner/Operator Name: ARMORCLAD FLOORS INC  
Legal Status: Private  
Date Became Current: Not reported  
Date Ended Current: Not reported  
Owner/Operator Address: 731 N 96TH ST  
Owner/Operator City,State,Zip: SEATTLE, WA 98103  
Owner/Operator Telephone: 000-000-0000  
Owner/Operator Telephone Ext: Not reported  
Owner/Operator Fax: Not reported  
Owner/Operator Email: Not reported

Owner/Operator Indicator: Operator  
Owner/Operator Name: ARMORCLAD FLOORS INC  
Legal Status: Private  
Date Became Current: Not reported  
Date Ended Current: Not reported  
Owner/Operator Address: 731 N 96TH ST  
Owner/Operator City,State,Zip: SEATTLE, WA 98103  
Owner/Operator Telephone: 000-000-0000  
Owner/Operator Telephone Ext: Not reported  
Owner/Operator Fax: Not reported  
Owner/Operator Email: Not reported

Owner/Operator Indicator: Owner  
Owner/Operator Name: ARMORCLAD FLOOR INC  
Legal Status: Private  
Date Became Current: 1996-05-02 00:00:00.  
Date Ended Current: Not reported  
Owner/Operator Address: 731 N 96TH ST  
Owner/Operator City,State,Zip: SEATTLE, WA 98103  
Owner/Operator Telephone: 000-000-0000  
Owner/Operator Telephone Ext: Not reported  
Owner/Operator Fax: Not reported  
Owner/Operator Email: Not reported

Historic Generators:

Receive Date: 1991-11-02 00:00:00.0  
Handler Name: ARMORCLAD FLOORS INC  
Federal Waste Generator Description: Not a generator, verified  
State District Owner: WA  
Large Quantity Handler of Universal Waste: No  
Recognized Trader Importer: No  
Recognized Trader Exporter: No  
Spent Lead Acid Battery Importer: No  
Spent Lead Acid Battery Exporter: No  
Current Record: No  
Non Storage Recycler Activity: Not reported  
Electronic Manifest Broker: Not reported

Receive Date: 1991-11-03 00:00:00.0  
Handler Name: ARMORCLAD FLOORS INC  
Federal Waste Generator Description: Not a generator, verified  
State District Owner: WA  
Large Quantity Handler of Universal Waste: No  
Recognized Trader Importer: No  
Recognized Trader Exporter: No

Map ID  
Direction  
Distance  
Elevation

MAP FINDINGS

Site

Database(s)

EDR ID Number  
EPA ID Number

**ARMORCLAD FLOORS INC (Continued)**

**1000659884**

Spent Lead Acid Battery Importer:	No
Spent Lead Acid Battery Exporter:	No
Current Record:	Yes
Non Storage Recycler Activity:	Not reported
Electronic Manifest Broker:	Not reported
Receive Date:	1991-11-02 00:00:00.0
Handler Name:	ARMORCLAD FLOORS INC
Federal Waste Generator Description:	Not a generator, verified
State District Owner:	WA
Large Quantity Handler of Universal Waste:	No
Recognized Trader Importer:	No
Recognized Trader Exporter:	No
Spent Lead Acid Battery Importer:	No
Spent Lead Acid Battery Exporter:	No
Current Record:	No
Non Storage Recycler Activity:	Not reported
Electronic Manifest Broker:	Not reported

List of NAICS Codes and Descriptions:

NAICS Code:	23833
NAICS Description:	FLOORING CONTRACTORS

FINDS:

Registry ID: 110005367940

Click Here:

Environmental Interest/Information System:

RCRAInfo is a national information system that supports the Resource Conservation and Recovery Act (RCRA) program through the tracking of events and activities related to facilities that generate, transport, and treat, store, or dispose of hazardous waste. RCRAInfo allows RCRA program staff to track the notification, permit, compliance, and corrective action activities required under RCRA.

[Click this hyperlink](#) while viewing on your computer to access additional FINDS: detail in the EDR Site Report.

ECHO:

Envid:	1000659884
Registry ID:	110005367940
DFR URL:	<a href="http://echo.epa.gov/detailed-facility-report?fid=110005367940">http://echo.epa.gov/detailed-facility-report?fid=110005367940</a>
Name:	ARMORCLAD FLOORS INC
Address:	731 N 96TH ST
City,State,Zip:	SEATTLE, WA 98103

MAP FINDINGS

Map ID  
 Direction  
 Distance  
 Elevation

Site

Database(s)

EDR ID Number  
 EPA ID Number

**O75**      **JAPANESE AUTO PARTS**  
**North**    **9716 GREENWOOD AVE N**  
**1/4-1/2**    **SEATTLE, WA 98103**  
**0.495 mi.**  
**2615 ft.**    **Site 1 of 2 in cluster O**

**WA CSCSL**    **S101703204**  
**WA ALLSITES**    **N/A**

**Relative:**  
**Higher**  
**Actual:**  
**324 ft.**

**CSCSL:**  
 Name: JAPANESE AUTO PARTS  
 Address: 9716 GREENWOOD AVE N  
 City,State,Zip: SEATTLE, WA 98103  
 Facility ID: 2535  
 Region: Northwest  
 Lat/Long: 47.700493867785 / -122.3550444361  
 Clean Up Siteid: 2823  
 Site Status: Cleanup Started  
 Contaminant Name: Metals Priority Pollutants  
 Alternate Site Names: Not reported  
 Site Rank: Not reported  
 Has Institutional Control: Not reported  
 Past VCP: Not reported  
 Current VCP: Not reported  
 Ground Water: Not reported  
 Surface Water: Suspected  
 Soil: Suspected  
 Sediment: Not reported  
 Air: Not reported  
 Bedrock: Not reported  
 Responsible Unit: Northwest

Name: JAPANESE AUTO PARTS  
 Address: 9716 GREENWOOD AVE N  
 City,State,Zip: SEATTLE, WA 98103  
 Facility ID: 2535  
 Region: Northwest  
 Lat/Long: 47.700493867785 / -122.3550444361  
 Clean Up Siteid: 2823  
 Site Status: Cleanup Started  
 Contaminant Name: Petroleum Products-Unspecified  
 Alternate Site Names: Not reported  
 Site Rank: Not reported  
 Has Institutional Control: Not reported  
 Past VCP: Not reported  
 Current VCP: Not reported  
 Ground Water: Not reported  
 Surface Water: Suspected  
 Soil: Confirmed Above Cleanup Levels  
 Sediment: Not reported  
 Air: Not reported  
 Bedrock: Not reported  
 Responsible Unit: Northwest

**ALLSITES:**  
 Name: JAPANESE AUTO PARTS  
 Facility Id: 2535

MAP FINDINGS

Map ID  
Direction  
Distance  
Elevation

Site

Database(s)

EDR ID Number  
EPA ID Number

76  
ESE  
1/2-1  
0.506 mi.  
2674 ft.

**ARCO 6209**  
**950 N 85TH ST**  
**SEATTLE, WA 98103**

**WA CSCSL** 1000658839  
**WA LUST** N/A  
**WA UST**  
**WA ICR**  
**WA ALLSITES**  
**WA SPILLS**  
**WA MANIFEST**

**Relative:**  
**Higher**

**Actual:**  
**263 ft.**

**CSCSL:**  
Name: ARCO 6209  
Address: 950 N 85TH ST  
City,State,Zip: SEATTLE, WA 98103  
Facility ID: 95874764  
Region: Northwest  
Lat/Long: 47.690840133406 / -122.3451027163  
Clean Up Siteid: 11220  
Site Status: Cleanup Started  
Contaminant Name: Benzene  
Alternate Site Names: ARCO 06209,ARCO FACILITY 06209 KAUSHAL INC  
Site Rank: Not reported  
Has Institutional Control:Not reported  
Past VCP: True  
Current VCP: Not reported  
Ground Water: Confirmed Above Cleanup Levels  
Surface Water: Not reported  
Soil: Confirmed Above Cleanup Levels  
Sediment: Not reported  
Air: Not reported  
Bedrock: Not reported  
Responsible Unit: Northwest

Name: ARCO 6209  
Address: 950 N 85TH ST  
City,State,Zip: SEATTLE, WA 98103  
Facility ID: 95874764  
Region: Northwest  
Lat/Long: 47.690840133406 / -122.3451027163  
Clean Up Siteid: 11220  
Site Status: Cleanup Started  
Contaminant Name: Non-Halogenated Solvents  
Alternate Site Names: ARCO 06209,ARCO FACILITY 06209 KAUSHAL INC  
Site Rank: Not reported  
Has Institutional Control:Not reported  
Past VCP: True  
Current VCP: Not reported  
Ground Water: Confirmed Above Cleanup Levels  
Surface Water: Not reported  
Soil: Confirmed Above Cleanup Levels  
Sediment: Not reported  
Air: Not reported  
Bedrock: Not reported  
Responsible Unit: Northwest

Name: ARCO 6209  
Address: 950 N 85TH ST  
City,State,Zip: SEATTLE, WA 98103  
Facility ID: 95874764  
Region: Northwest  
Lat/Long: 47.690840133406 / -122.3451027163



Map ID  
Direction  
Distance  
Elevation

MAP FINDINGS

Site

Database(s)

EDR ID Number  
EPA ID Number

**ARCO 6209 (Continued)**

**1000658839**

Clean Up Siteid: 11220  
Site Status: Cleanup Started  
Contaminant Name: Other Non-Halogenated Organics  
Alternate Site Names: ARCO 06209,ARCO FACILITY 06209 KAUSHAL INC  
Site Rank: Not reported  
Has Institutional Control:Not reported  
Past VCP: True  
Current VCP: Not reported  
Ground Water: Not reported  
Surface Water: Not reported  
Soil: Confirmed Above Cleanup Levels  
Sediment: Not reported  
Air: Not reported  
Bedrock: Not reported  
Responsible Unit: Northwest

Name: ARCO 6209  
Address: 950 N 85TH ST  
City,State,Zip: SEATTLE, WA 98103  
Facility ID: 95874764  
Region: Northwest  
Lat/Long: 47.690840133406 / -122.3451027163  
Clean Up Siteid: 11220  
Site Status: Cleanup Started  
Contaminant Name: Petroleum-Gasoline  
Alternate Site Names: ARCO 06209,ARCO FACILITY 06209 KAUSHAL INC  
Site Rank: Not reported  
Has Institutional Control:Not reported  
Past VCP: True  
Current VCP: Not reported  
Ground Water: Confirmed Above Cleanup Levels  
Surface Water: Not reported  
Soil: Confirmed Above Cleanup Levels  
Sediment: Not reported  
Air: Not reported  
Bedrock: Not reported  
Responsible Unit: Northwest

Name: ARCO 6209  
Address: 950 N 85TH ST  
City,State,Zip: SEATTLE, WA 98103  
Facility ID: 95874764  
Region: Northwest  
Lat/Long: 47.690840133406 / -122.3451027163  
Clean Up Siteid: 11220  
Site Status: Cleanup Started  
Contaminant Name: Petroleum-Other  
Alternate Site Names: ARCO 06209,ARCO FACILITY 06209 KAUSHAL INC  
Site Rank: Not reported  
Has Institutional Control:Not reported  
Past VCP: True  
Current VCP: Not reported  
Ground Water: Confirmed Above Cleanup Levels  
Surface Water: Not reported  
Soil: Confirmed Above Cleanup Levels  
Sediment: Not reported  
Air: Not reported

Map ID  
Direction  
Distance  
Elevation

MAP FINDINGS

Site

Database(s)

EDR ID Number  
EPA ID Number

**ARCO 6209 (Continued)**

**1000658839**

Bedrock: Not reported  
Responsible Unit: Northwest

**LUST:**

Name: ARCO 6209  
Address: 950 N 85TH ST  
City,State,Zip: SEATTLE, WA 98103  
Facility ID: 95874764  
Lust Status Type: LUST - Cleanup Started  
Cleanup Site ID: 11220  
Cleanup Unit Type: Upland  
Process Type: Independent Action  
Cleanup Unit Name: ARCO 06209,ARCO FACILITY 06209 KAUSHAL INC  
Response Section: Northwest  
Release Date: 07/22/1991  
Lust Date: 03/29/2013  
Region: Northwest  
Lust ID: 1070  
UST ID: 8808  
Contaminant Name: Petroleum-Gasoline  
Ground Water: Confirmed Above Cleanup Levels  
Surface Water: Not reported  
Soil: Confirmed Above Cleanup Levels  
Sediment: Not reported  
Air: Not reported  
Bedrock: Not reported  
Lat/Long: 47.6908401 / -122.34510

Name: ARCO 6209  
Address: 950 N 85TH ST  
City,State,Zip: SEATTLE, WA 98103  
Facility ID: 95874764  
Lust Status Type: LUST - Cleanup Started  
Cleanup Site ID: 11220  
Cleanup Unit Type: Upland  
Process Type: Independent Action  
Cleanup Unit Name: ARCO 06209,ARCO FACILITY 06209 KAUSHAL INC  
Response Section: Northwest  
Release Date: 07/22/1991  
Lust Date: 03/29/2013  
Region: Northwest  
Lust ID: 1070  
UST ID: 8808  
Contaminant Name: Non-Halogenated Solvents  
Ground Water: Confirmed Above Cleanup Levels  
Surface Water: Not reported  
Soil: Confirmed Above Cleanup Levels  
Sediment: Not reported  
Air: Not reported  
Bedrock: Not reported  
Lat/Long: 47.6908401 / -122.34510

Name: ARCO 6209  
Address: 950 N 85TH ST  
City,State,Zip: SEATTLE, WA 98103  
Facility ID: 95874764  
Lust Status Type: LUST - Cleanup Started

Map ID  
Direction  
Distance  
Elevation

MAP FINDINGS

Site

Database(s)

EDR ID Number  
EPA ID Number

**ARCO 6209 (Continued)**

**1000658839**

Cleanup Site ID: 11220  
Cleanup Unit Type: Upland  
Process Type: Independent Action  
Cleanup Unit Name: ARCO 06209,ARCO FACILITY 06209 KAUSHAL INC  
Response Section: Northwest  
Release Date: 07/22/1991  
Lust Date: 03/29/2013  
Region: Northwest  
Lust ID: 1070  
UST ID: 8808  
Contaminant Name: Petroleum-Other  
Ground Water: Confirmed Above Cleanup Levels  
Surface Water: Not reported  
Soil: Confirmed Above Cleanup Levels  
Sediment: Not reported  
Air: Not reported  
Bedrock: Not reported  
Lat/Long: 47.6908401 / -122.34510

Name: ARCO 6209  
Address: 950 N 85TH ST  
City,State,Zip: SEATTLE, WA 98103  
Facility ID: 95874764  
Lust Status Type: LUST - Cleanup Started  
Cleanup Site ID: 11220  
Cleanup Unit Type: Upland  
Process Type: Independent Action  
Cleanup Unit Name: ARCO 06209,ARCO FACILITY 06209 KAUSHAL INC  
Response Section: Northwest  
Release Date: 07/22/1991  
Lust Date: 03/29/2013  
Region: Northwest  
Lust ID: 1070  
UST ID: 8808  
Contaminant Name: Other Non-Halogenated Organics  
Ground Water: Not reported  
Surface Water: Not reported  
Soil: Confirmed Above Cleanup Levels  
Sediment: Not reported  
Air: Not reported  
Bedrock: Not reported  
Lat/Long: 47.6908401 / -122.34510

Name: ARCO 6209  
Address: 950 N 85TH ST  
City,State,Zip: SEATTLE, WA 98103  
Facility ID: 95874764  
Lust Status Type: LUST - Cleanup Started  
Cleanup Site ID: 11220  
Cleanup Unit Type: Upland  
Process Type: Independent Action  
Cleanup Unit Name: ARCO 06209,ARCO FACILITY 06209 KAUSHAL INC  
Response Section: Northwest  
Release Date: 07/22/1991  
Lust Date: 03/29/2013  
Region: Northwest  
Lust ID: 1070

Map ID  
Direction  
Distance  
Elevation

MAP FINDINGS

Site

Database(s)

EDR ID Number  
EPA ID Number

**ARCO 6209 (Continued)**

**1000658839**

UST ID: 8808  
Contaminant Name: Benzene  
Ground Water: Confirmed Above Cleanup Levels  
Surface Water: Not reported  
Soil: Confirmed Above Cleanup Levels  
Sediment: Not reported  
Air: Not reported  
Bedrock: Not reported  
Lat/Long: 47.6908401 / -122.34510

UST:

Name: ARCO 6209  
Address: 950 N 85TH ST  
City: SEATTLE  
Zip: 98103  
Facility ID: 95874764  
Site Id: 8808  
UBI: Not reported  
Phone Number: Not reported  
Decimal Latitude: 47.6908401334068  
Decimal Longitude: -122.345102716309

Tank Name: 1  
Tag Number: A0166  
Tank Status: Operational  
Tank Status Date: 08/06/1996  
Tank Install Date: 08/01/1991  
Tank Closure Date: Not reported  
Capacity Range: 10,000 to 19,999 Gallons  
Tank Permit Expiration Date: 12/31/2020  
Tank Upgrade Date: 03/02/1998  
Tank Spill Prevention: Spill Bucket/Spill Box  
Tank Overfill Prevention: Automatic Shutoff (fill pipe)  
Tank Material: Fiberglass Reinforced Plastic  
Tank Construction: Double Wall Tank  
Tank Tightness Test: Not reported  
Tank Corrosion Protection: Corrosion Resistant  
Tank Manifold: Not reported  
Tank Release Detection: Interstitial Monitoring  
Tank SFC Type: Not reported  
Pipe Material: Fiberglass  
Pipe Construction: Double Wall Pipe  
Pipe Primary Release Detection: Automatic Line Leak Detector (ALLD)  
Pipe Second Release Detection: Not reported  
Pipe Corrosion Protection: Corrosion Resistant  
Pipe Pumping System: Pressurized System  
Responsible Unit: Northwest  
Dispenser/Pump SFC Type: Not reported

Name: ARCO 6209  
Address: 950 N 85TH ST  
City: SEATTLE  
Zip: 98103

Tank Name: 1OLD  
Tag Number: A0166  
Tank Status: Removed

Map ID  
Direction  
Distance  
Elevation

MAP FINDINGS

Site

Database(s)

EDR ID Number  
EPA ID Number

**ARCO 6209 (Continued)**

**1000658839**

Tank Status Date: 08/06/1996  
Tank Install Date: 12/31/1964  
Tank Closure Date: Not reported  
Capacity Range: Not reported  
Tank Permit Expiration Date: Not reported  
Tank Upgrade Date: Not reported  
Tank Spill Prevention: Not reported  
Tank Overfill Prevention: Not reported  
Tank Material: Steel  
Tank Construction: Not reported  
Tank Tightness Test: Not reported  
Tank Corrosion Protection: Not reported  
Tank Manifold: Not reported  
Tank Release Detection: Not reported  
Tank SFC Type: Not reported  
Pipe Material: Fiberglass  
Pipe Construction: Not reported  
Pipe Primary Release Detection: Not reported  
Pipe Second Release Detection: Not reported  
Pipe Corrosion Protection: Not reported  
Pipe Pumping System: Not reported  
Responsible Unit: Northwest  
Dispencer/Pump SFC Type: Not reported

Name: ARCO 6209  
Address: 950 N 85TH ST  
City: SEATTLE  
Zip: 98103

Tank Name: 2  
Tag Number: A0166  
Tank Status: Operational  
Tank Status Date: 08/06/1996  
Tank Install Date: 08/01/1991  
Tank Closure Date: Not reported  
Capacity Range: 10,000 to 19,999 Gallons  
Tank Permit Expiration Date: 12/31/2020  
Tank Upgrade Date: 03/02/1998  
Tank Spill Prevention: Spill Bucket/Spill Box  
Tank Overfill Prevention: Automatic Shutoff (fill pipe)  
Tank Material: Fiberglass Reinforced Plastic  
Tank Construction: Double Wall Tank  
Tank Tightness Test: Not reported  
Tank Corrosion Protection: Corrosion Resistant  
Tank Manifold: Not reported  
Tank Release Detection: Interstitial Monitoring  
Tank SFC Type: Not reported  
Pipe Material: Fiberglass  
Pipe Construction: Double Wall Pipe  
Pipe Primary Release Detection: Automatic Line Leak Detector (ALLD)  
Pipe Second Release Detection: Not reported  
Pipe Corrosion Protection: Corrosion Resistant  
Pipe Pumping System: Pressurized System  
Responsible Unit: Northwest  
Dispencer/Pump SFC Type: Not reported

Name: ARCO 6209

Map ID  
Direction  
Distance  
Elevation

MAP FINDINGS

Site

Database(s)

EDR ID Number  
EPA ID Number

**ARCO 6209 (Continued)**

**1000658839**

Address: 950 N 85TH ST  
City: SEATTLE  
Zip: 98103

Tank Name: 2OLD  
Tag Number: A0166  
Tank Status: Removed  
Tank Status Date: 08/06/1996  
Tank Install Date: 12/31/1964  
Tank Closure Date: Not reported  
Capacity Range: Not reported  
Tank Permit Expiration Date: Not reported  
Tank Upgrade Date: Not reported  
Tank Spill Prevention: Not reported  
Tank Overfill Prevention: Not reported  
Tank Material: Steel  
Tank Construction: Not reported  
Tank Tightness Test: Not reported  
Tank Corrosion Protection: Not reported  
Tank Manifold: Not reported  
Tank Release Detection: Not reported  
Tank SFC Type: Not reported  
Pipe Material: Fiberglass  
Pipe Construction: Not reported  
Pipe Primary Release Detection: Not reported  
Pipe Second Release Detection: Not reported  
Pipe Corrosion Protection: Not reported  
Pipe Pumping System: Not reported  
Responsible Unit: Northwest  
Dispencer/Pump SFC Type: Not reported

Name: ARCO 6209  
Address: 950 N 85TH ST  
City: SEATTLE  
Zip: 98103

Tank Name: 3  
Tag Number: A0166  
Tank Status: Operational  
Tank Status Date: 08/06/1996  
Tank Install Date: 08/01/1991  
Tank Closure Date: Not reported  
Capacity Range: 10,000 to 19,999 Gallons  
Tank Permit Expiration Date: 12/31/2020  
Tank Upgrade Date: 03/02/1998  
Tank Spill Prevention: Spill Bucket/Spill Box  
Tank Overfill Prevention: Automatic Shutoff (fill pipe)  
Tank Material: Fiberglass Reinforced Plastic  
Tank Construction: Double Wall Tank  
Tank Tightness Test: Not reported  
Tank Corrosion Protection: Corrosion Resistant  
Tank Manifold: Not reported  
Tank Release Detection: Interstitial Monitoring  
Tank SFC Type: Not reported  
Pipe Material: Fiberglass  
Pipe Construction: Double Wall Pipe  
Pipe Primary Release Detection: Automatic Line Leak Detector (ALLD)

Map ID  
Direction  
Distance  
Elevation

MAP FINDINGS

Site

Database(s)

EDR ID Number  
EPA ID Number

**ARCO 6209 (Continued)**

**1000658839**

Pipe Second Release Detection: Not reported  
Pipe Corrosion Protection: Corrosion Resistant  
Pipe Pumping System: Pressurized System  
Responsible Unit: Northwest  
Dispenser/Pump SFC Type: Not reported

Name: ARCO 6209  
Address: 950 N 85TH ST  
City: SEATTLE  
Zip: 98103

Tank Name: 3OLD  
Tag Number: A0166  
Tank Status: Removed  
Tank Status Date: 08/06/1996  
Tank Install Date: 12/31/1964  
Tank Closure Date: Not reported  
Capacity Range: Not reported  
Tank Permit Expiration Date: Not reported  
Tank Upgrade Date: Not reported  
Tank Spill Prevention: Not reported  
Tank Overfill Prevention: Not reported  
Tank Material: Not reported  
Tank Construction: Not reported  
Tank Tightness Test: Not reported  
Tank Corrosion Protection: Not reported  
Tank Manifold: Not reported  
Tank Release Detection: Not reported  
Tank SFC Type: Not reported  
Pipe Material: Fiberglass  
Pipe Construction: Not reported  
Pipe Primary Release Detection: Not reported  
Pipe Second Release Detection: Not reported  
Pipe Corrosion Protection: Not reported  
Pipe Pumping System: Not reported  
Responsible Unit: Northwest  
Dispenser/Pump SFC Type: Not reported

Name: ARCO 6209  
Address: 950 N 85TH ST  
City: SEATTLE  
Zip: 98103

Tank Name: 4  
Tag Number: A0166  
Tank Status: Operational  
Tank Status Date: 08/06/1996  
Tank Install Date: 08/01/1991  
Tank Closure Date: Not reported  
Capacity Range: 10,000 to 19,999 Gallons  
Tank Permit Expiration Date: 12/31/2020  
Tank Upgrade Date: 03/02/1998  
Tank Spill Prevention: Spill Bucket/Spill Box  
Tank Overfill Prevention: Automatic Shutoff (fill pipe)  
Tank Material: Fiberglass Reinforced Plastic  
Tank Construction: Double Wall Tank  
Tank Tightness Test: Not reported

Map ID  
Direction  
Distance  
Elevation

MAP FINDINGS

Site

Database(s)

EDR ID Number  
EPA ID Number

**ARCO 6209 (Continued)**

**1000658839**

Tank Corrosion Protection: Corrosion Resistant  
Tank Manifold: Not reported  
Tank Release Detection: Interstitial Monitoring  
Tank SFC Type: Not reported  
Pipe Material: Fiberglass  
Pipe Construction: Double Wall Pipe  
Pipe Primary Release Detection: Automatic Line Leak Detector (ALLD)  
Pipe Second Release Detection: Not reported  
Pipe Corrosion Protection: Corrosion Resistant  
Pipe Pumping System: Pressurized System  
Responsible Unit: Northwest  
Dispencer/Pump SFC Type: Not reported

Name: ARCO 6209  
Address: 950 N 85TH ST  
City: SEATTLE  
Zip: 98103

Tank Name: 4OLD  
Tag Number: A0166  
Tank Status: Removed  
Tank Status Date: 08/06/1996  
Tank Install Date: 12/31/1964  
Tank Closure Date: Not reported  
Capacity Range: Not reported  
Tank Permit Expiration Date: Not reported  
Tank Upgrade Date: Not reported  
Tank Spill Prevention: Not reported  
Tank Overfill Prevention: Not reported  
Tank Material: Steel  
Tank Construction: Not reported  
Tank Tightness Test: Not reported  
Tank Corrosion Protection: Not reported  
Tank Manifold: Not reported  
Tank Release Detection: Not reported  
Tank SFC Type: Not reported  
Pipe Material: Fiberglass  
Pipe Construction: Not reported  
Pipe Primary Release Detection: Not reported  
Pipe Second Release Detection: Not reported  
Pipe Corrosion Protection: Not reported  
Pipe Pumping System: Not reported  
Responsible Unit: Northwest  
Dispencer/Pump SFC Type: Not reported

**ICR:**

Date Ecology Received Report: 01/08/98  
Contaminants Found at Site: Petroleum products  
Media Contaminated: Groundwater, Soil  
Waste Management: Tank  
Region: North Western  
Type of Report Ecology Received: Interim cleanup report  
Site Register Issue: 95-17  
County Code: 17  
Contact: Not reported  
Report Title: Not reported



Map ID  
Direction  
Distance  
Elevation

MAP FINDINGS

Site

Database(s)

EDR ID Number  
EPA ID Number

**ARCO 6209 (Continued)**

**1000658839**

Date Ecology Received Report: 10/26/98  
Contaminants Found at Site: Petroleum products  
Media Contaminated: Groundwater, Soil  
Waste Management: Tank  
Region: North Western  
Type of Report Ecology Received: Interim cleanup report  
Site Register Issue: 98-13  
County Code: 17  
Contact: Not reported  
Report Title: Not reported

Date Ecology Received Report: 04/30/99  
Contaminants Found at Site: Petroleum products  
Media Contaminated: Groundwater, Soil  
Waste Management: Tank  
Region: North Western  
Type of Report Ecology Received: Interim cleanup report  
Site Register Issue: 98-15  
County Code: 17  
Contact: Not reported  
Report Title: Not reported

Date Ecology Received Report: 09/23/99  
Contaminants Found at Site: Petroleum products  
Media Contaminated: Groundwater, Soil  
Waste Management: Tank  
Region: North Western  
Type of Report Ecology Received: Interim cleanup report  
Site Register Issue: 98-19  
County Code: 17  
Contact: Not reported  
Report Title: Not reported

Date Ecology Received Report: 11/25/91  
Contaminants Found at Site: Petroleum products  
Media Contaminated: Soil  
Waste Management: Tank  
Region: North Western  
Type of Report Ecology Received: Interim cleanup report  
Site Register Issue: 92-12  
County Code: 17  
Contact: Not reported  
Report Title: Not reported

Date Ecology Received Report: 10/19/92  
Contaminants Found at Site: Petroleum products  
Media Contaminated: Soil  
Waste Management: Tank  
Region: North Western  
Type of Report Ecology Received: Interim cleanup report  
Site Register Issue: 92-35  
County Code: 17  
Contact: Not reported  
Report Title: Not reported

Date Ecology Received Report: 12/06/95  
Contaminants Found at Site: Petroleum products

Map ID  
Direction  
Distance  
Elevation

MAP FINDINGS

Site

Database(s)

EDR ID Number  
EPA ID Number

**ARCO 6209 (Continued)**

**1000658839**

Media Contaminated:	Groundwater, Soil
Waste Management:	Tank
Region:	North Western
Type of Report Ecology Received:	Interim cleanup report
Site Register Issue:	94-27
County Code:	17
Contact:	Not reported
Report Title:	Not reported
Date Ecology Received Report:	03/03/00
Contaminants Found at Site:	Petroleum products
Media Contaminated:	Groundwater, Soil
Waste Management:	Tank
Region:	North Western
Type of Report Ecology Received:	Interim cleanup report
Site Register Issue:	98-28
County Code:	17
Contact:	Sally Perkins & Sally Alexander
Report Title:	Third and Fourth Quarters Ground Water Monitoring 1999
Date Ecology Received Report:	06/09/00
Contaminants Found at Site:	Petroleum products
Media Contaminated:	Groundwater, Soil
Waste Management:	Tank
Region:	North Western
Type of Report Ecology Received:	Interim cleanup report
Site Register Issue:	98-28
County Code:	17
Contact:	Not reported
Report Title:	First & Second Quarters Ground Water Monitoring 2000
Date Ecology Received Report:	03/03/00
Contaminants Found at Site:	Petroleum products
Media Contaminated:	Groundwater, Soil
Waste Management:	Tank
Region:	North Western
Type of Report Ecology Received:	Interim cleanup report
Site Register Issue:	98-28
County Code:	17
Contact:	Not reported
Report Title:	Third & Fourth Quarters Ground Water Monitoring 1999
Date Ecology Received Report:	11/06/00
Contaminants Found at Site:	Petroleum products
Media Contaminated:	Groundwater, Soil
Waste Management:	Tank
Region:	North Western
Type of Report Ecology Received:	Interim cleanup report
Site Register Issue:	98-43
County Code:	17
Contact:	Not reported
Report Title:	Third & Fourth Quarters Ground Water Monitoring 2000
Date Ecology Received Report:	08/19/96
Contaminants Found at Site:	Petroleum products
Media Contaminated:	Groundwater, Soil
Waste Management:	Tank

Map ID  
Direction  
Distance  
Elevation

MAP FINDINGS

Site

Database(s)

EDR ID Number  
EPA ID Number

**ARCO 6209 (Continued)**

**1000658839**

Region: North Western  
Type of Report Ecology Received: Interim cleanup report  
Site Register Issue: 94-41  
County Code: 17  
Contact: Not reported  
Report Title: Not reported

Date Ecology Received Report: 05/24/01  
Contaminants Found at Site: Petroleum products  
Media Contaminated: Groundwater, Soil  
Waste Management: Tank  
Region: North Western  
Type of Report Ecology Received: Interim cleanup report  
Site Register Issue: 98-37  
County Code: 17  
Contact: Not reported  
Report Title: Ground Water Monitoring First & Second Quarters 2001

Date Ecology Received Report: 02/27/97  
Contaminants Found at Site: Petroleum products  
Media Contaminated: Groundwater, Soil  
Waste Management: Tank  
Region: North Western  
Type of Report Ecology Received: Interim cleanup report  
Site Register Issue: 94-53  
County Code: 17  
Contact: Not reported  
Report Title: Not reported

Date Ecology Received Report: 12/20/02  
Contaminants Found at Site: Petroleum products  
Media Contaminated: Groundwater, Soil  
Waste Management: Tank  
Region: North Western  
Type of Report Ecology Received: Interim cleanup report  
Site Register Issue: 98-55  
County Code: 17  
Contact: Not reported  
Report Title: Annual Report 2002

Date Ecology Received Report: 10/29/97  
Contaminants Found at Site: Petroleum products  
Media Contaminated: Groundwater, Soil  
Waste Management: Tank  
Region: North Western  
Type of Report Ecology Received: Interim cleanup report  
Site Register Issue: 95-13  
County Code: 17  
Contact: Not reported  
Report Title: Not reported

ALLSITES:  
Name: ARCO 6209  
Facility Id: 95874764

SPILLS:

Map ID  
Direction  
Distance  
Elevation

MAP FINDINGS

Site

Database(s)

EDR ID Number  
EPA ID Number

**ARCO 6209 (Continued)**

**1000658839**

Name: GAS STATION  
Address: 950 N 85TH  
City,State,Zip: SEATTLE, WA  
Facility ID: 509642  
Medium: Not reported  
Material Desc: PETROLEUM - GASOLINE  
Material Qty: 5  
Material Units: GALLON  
Date Received: 03/07/2000  
Contact Name: ARCO  
Incident Date: Not reported  
Incident Category Type: Not reported  
Incident Category: Not reported  
Latitude: Not reported  
Longitude: Not reported  
Source Type: Not reported  
Source: Not reported  
Vessel Facility Name2: Not reported  
Recovered Quantity: Not reported  
Resp Party Contact: Not reported  
Cause: Not reported  
Cause Type: Not reported  
Resp Party Name: Not reported

**WA MANIFEST:**

Name: ARCO 6209  
Address: 950 N 85TH ST  
City,State,Zip: SEATTLE, WA 98103  
Facility Address 2: Not reported  
Facility ID: 95874764  
EPA ID: WAD988484960  
NAICS: 447110  
State Waste Code Desc: Not reported  
Federal Waste Code Desc: D007, D008 & D018  
Form Comm: Not reported  
Data Year: 2011  
Permit by Rule: False  
Mailing Address 2: Not reported  
Treatment by Generator: False  
Mixed Radioactive Waste: False  
Importer of Hazardous Waste: False  
Immediate Recycler: False  
Treatment/Storage/Disposal/Recycling Facility: False  
Generator of Dangerous Fuel Waste: False  
Generator Marketing to Burner: False  
Other Marketers (i.e., blender, distributor, etc.): False  
Utility Boiler Burner: False  
Industry Boiler Burner: False  
Industrial Furnace: False  
Smelter Defferal: False  
Universal Waste: Not reported  
Off-Specification: Not reported  
LN Address 2: Not reported  
Tax Reg #: 409018414  
Business Type: Gas station with store  
Mail Name: BP West Coast Products LLC  
Mailing Address: PO BOX 6038

Map ID  
Direction  
Distance  
Elevation

MAP FINDINGS

Site

Database(s)

EDR ID Number  
EPA ID Number

**ARCO 6209 (Continued)**

**1000658839**

Mailing City,State,Zip:	ARTESIA, CA 90702-6038
Legal Organization Name:	BP West Coast Products LLC
Legal Organization Type:	Private
Legal Contact:	Teresa Santana
Legal Address:	PO BOX 6038
Legal Address 2:	Not reported
Legal City,State,Zip:	ARTESIA, CA 90702-6038
Legal Phone Number:	(714)670-3958
Legal Effective Date:	07/10/1996
Land Organization Name:	BP West Coast Products LLC
Land Organization Type:	Private
Land Contact:	Not reported
Land Address:	PO BOX 6038
Land City,State,Zip:	ARTESIA, CA 90702-6038
Land Phone Number:	(714)670-3958
Operator Organization Name:	KAUSHAL INC
Operator Organization Type:	Private
Operator:	NICK KAUSHAL
Operator Address:	950 N 85th St
Operator Address 2:	Not reported
Operator City,State,Zip:	Seattle, WA 98103
Operator Phone Number:	206-729-9608
Operator Effective Date:	10/04/2011
Site Contact:	Richard Gossett
Site Contact Address:	PO BOX 6038
Contact City,State,Zip:	ARTESIA, CA 90702
Site Contact Phone Number:	(714)670-3958
Site Contact Email:	richard.gossett@bp.com
Gen Status Code:	LQG
Monthly Generation:	False
Batch Generation:	True
One Time Generation:	False
Transport Own Waste:	False
Tranports Other Waste:	False
Recycler Onsite:	False
Transfer Facility:	False
Other Exemption:	Not reported
UW Battery Gen:	False
Used Oil Transporter:	False
Used Oil Transfer Facility:	False
Used Oil Processor:	False
Used Oil Refiner:	False
Used Oil Fuel Marketer Directs Shipments:	False
Used Oil Fuel Marketer Meets Specs:	False
Site Contact Address 2:	Not reported
Waste Stream Generated:	
Waste Managed Off Site:	Y
State Only Waste Code 1:	Not reported
State Only Waste Code 2:	Not reported
Report Managed On Site:	0
KG Managed On Site:	0
Generator Treatment Code:	Not reported
Permit By Rule Code:	Not reported
WCDE Residence Code:	Not reported
WCDH Origin Code:	1
WCDE On Site Code:	Not reported
WCDB Code:	W219

Map ID  
Direction  
Distance  
Elevation

MAP FINDINGS

Site

Database(s)

EDR ID Number  
EPA ID Number

**ARCO 6209 (Continued)**

**1000658839**

Description: Gasoline and water mixture  
CORB Sequence Number: 132111  
Sequence Number: 2643548  
Mixed Radioactive Flag: False  
Designation Code: D  
Reported Quantity: 374  
Quantity Unit: GAL  
Kilograms Quantity: 1414.85100  
Density Number: 8.33999999  
Density Quantity: PPG

Shipments Sent:  
CORB Waste Sequence Number: 132111  
Waste Sequence Number: 2643548  
Sequence Number: 1322476  
Shipment Date: 2011-06-25 00:00:00  
Manifest Document ID: 000006494DAT  
Reported Quantity: 374  
Unit of Measure: GAL  
Kilograms Quantity: 1414.85100  
Receiving EPAID: WAD020257945

Waste Stream Off Site Mgmt:  
Waste CORB Sequence Number: 132111  
Waste Sequence Number: 2643548  
Sequence Number: 651874  
Received EPAID: WAD020257945  
Managed Quantity: 374  
Kilogram Quantity: 1414.85100  
Recycled Percentage: 0  
Waste Management System Code: H124

Waste Stream Comments:  
CORB Waste Sequence Number: 132111  
Comments: A7 and A8: Petroleum contact water from secondary containment.  
Waste Sequence Number: 2643548  
Sequence Number: 1

Waste Stream EPA Code:  
CORB Waste Sequence Number: 132111  
Waste Sequence Number: 2643548  
Sequence Number: 5853888  
WCDA Code: D007

Waste Sequence Number: 2643548  
Sequence Number: 5853889  
WCDA Code: D008

Waste Sequence Number: 2643548  
Sequence Number: 5853890  
WCDA Code: D018

MAP FINDINGS

Map ID  
 Direction  
 Distance  
 Elevation

Site

Database(s)

EDR ID Number  
 EPA ID Number

**O77**  
**North**  
**1/2-1**  
**0.516 mi.**  
**2726 ft.**

**ARNES COLLISION CENTER**  
**9731 & 9739 GREENWOOD AVE N**  
**SEATTLE, WA 98103**

**WA CSCSL** **S120845702**  
**WA ALLSITES** **N/A**

**Site 2 of 2 in cluster O**

**Relative:**  
**Higher**  
**Actual:**  
**320 ft.**

**CSCSL:**  
 Name: ALL STAR COLLISION CENTER  
 Address: 9731 & 9739 GREENWOOD AVE N  
 City,State,Zip: SEATTLE, WA 98103  
 Facility ID: 11246231  
 Region: Northwest  
 Lat/Long: 47.700787748114 / -122.3557897761  
 Clean Up Siteid: 13297  
 Site Status: Awaiting Cleanup  
 Contaminant Name: Halogenated Solvents  
 Alternate Site Names: Arnes Collision Center  
 Site Rank: Not reported  
 Has Institutional Control: Not reported  
 Past VCP: Not reported  
 Current VCP: Not reported  
 Ground Water: Not reported  
 Surface Water: Not reported  
 Soil: Suspected  
 Sediment: Not reported  
 Air: Not reported  
 Bedrock: Not reported  
 Responsible Unit: Northwest

Name: ALL STAR COLLISION CENTER  
 Address: 9731 & 9739 GREENWOOD AVE N  
 City,State,Zip: SEATTLE, WA 98103  
 Facility ID: 11246231  
 Region: Northwest  
 Lat/Long: 47.700787748114 / -122.3557897761  
 Clean Up Siteid: 13297  
 Site Status: Awaiting Cleanup  
 Contaminant Name: Non-Halogenated Solvents  
 Alternate Site Names: Arnes Collision Center  
 Site Rank: Not reported  
 Has Institutional Control: Not reported  
 Past VCP: Not reported  
 Current VCP: Not reported  
 Ground Water: Not reported  
 Surface Water: Not reported  
 Soil: Suspected  
 Sediment: Not reported  
 Air: Not reported  
 Bedrock: Not reported  
 Responsible Unit: Northwest

Name: ALL STAR COLLISION CENTER  
 Address: 9731 & 9739 GREENWOOD AVE N  
 City,State,Zip: SEATTLE, WA 98103  
 Facility ID: 11246231  
 Region: Northwest  
 Lat/Long: 47.700787748114 / -122.3557897761  
 Clean Up Siteid: 13297  
 Site Status: Awaiting Cleanup

Map ID  
Direction  
Distance  
Elevation

MAP FINDINGS

Site

Database(s)

EDR ID Number  
EPA ID Number

**ARNES COLLISION CENTER (Continued)**

**S120845702**

Contaminant Name: Other Halogenated Organics  
Alternate Site Names: Arnes Collision Center  
Site Rank: Not reported  
Has Institutional Control: Not reported  
Past VCP: Not reported  
Current VCP: Not reported  
Ground Water: Not reported  
Surface Water: Not reported  
Soil: Suspected  
Sediment: Not reported  
Air: Not reported  
Bedrock: Not reported  
Responsible Unit: Northwest

Name: ALL STAR COLLISION CENTER  
Address: 9731 & 9739 GREENWOOD AVE N  
City,State,Zip: SEATTLE, WA 98103  
Facility ID: 11246231  
Region: Northwest  
Lat/Long: 47.700787748114 / -122.3557897761  
Clean Up Siteid: 13297  
Site Status: Awaiting Cleanup  
Contaminant Name: Polycyclic Aromatic Hydrocarbons  
Alternate Site Names: Arnes Collision Center  
Site Rank: Not reported  
Has Institutional Control: Not reported  
Past VCP: Not reported  
Current VCP: Not reported  
Ground Water: Not reported  
Surface Water: Not reported  
Soil: Suspected  
Sediment: Not reported  
Air: Not reported  
Bedrock: Not reported  
Responsible Unit: Northwest

**ALLSITES:**

Name: ARNES COLLISION CENTER  
Facility Id: 11246231

**78  
ENE  
1/2-1  
0.525 mi.  
2770 ft.**

**GREENLAKE SELF STORAGE  
954 N 93RD ST  
SEATTLE, WA 98103**

**WA CSCSL S121068201  
WA ALLSITES N/A  
WA ASBESTOS**

**Relative:  
Higher  
Actual:  
306 ft.**

CSCSL:  
Name: GREENLAKE SELF STORAGE  
Address: 954 N 93RD ST  
City,State,Zip: SEATTLE, WA 98103  
Facility ID: 4729  
Region: Northwest  
Lat/Long: 47.69655 / -122.34524  
Clean Up Siteid: 14493  
Site Status: Cleanup Started  
Contaminant Name: Benzene  
Alternate Site Names: Not reported



Map ID  
Direction  
Distance  
Elevation

MAP FINDINGS

Site

Database(s)

EDR ID Number  
EPA ID Number

**GREENLAKE SELF STORAGE (Continued)**

**S121068201**

Site Rank: Not reported  
Has Institutional Control: Not reported  
Past VCP: Not reported  
Current VCP: Not reported  
Ground Water: Not reported  
Surface Water: Not reported  
Soil: Below Cleanup Levels  
Sediment: Not reported  
Air: Not reported  
Bedrock: Not reported  
Responsible Unit: Northwest

Name: GREENLAKE SELF STORAGE  
Address: 954 N 93RD ST  
City, State, Zip: SEATTLE, WA 98103  
Facility ID: 4729  
Region: Northwest  
Lat/Long: 47.69655 / -122.34524  
Clean Up Siteid: 14493  
Site Status: Cleanup Started  
Contaminant Name: Other Non-Halogenated Organics  
Alternate Site Names: Not reported  
Site Rank: Not reported  
Has Institutional Control: Not reported  
Past VCP: Not reported  
Current VCP: Not reported  
Ground Water: Not reported  
Surface Water: Not reported  
Soil: Confirmed Above Cleanup Levels  
Sediment: Not reported  
Air: Not reported  
Bedrock: Not reported  
Responsible Unit: Northwest

Name: GREENLAKE SELF STORAGE  
Address: 954 N 93RD ST  
City, State, Zip: SEATTLE, WA 98103  
Facility ID: 4729  
Region: Northwest  
Lat/Long: 47.69655 / -122.34524  
Clean Up Siteid: 14493  
Site Status: Cleanup Started  
Contaminant Name: Petroleum-Diesel  
Alternate Site Names: Not reported  
Site Rank: Not reported  
Has Institutional Control: Not reported  
Past VCP: Not reported  
Current VCP: Not reported  
Ground Water: Not reported  
Surface Water: Not reported  
Soil: Confirmed Above Cleanup Levels  
Sediment: Not reported  
Air: Not reported  
Bedrock: Not reported  
Responsible Unit: Northwest

Name: GREENLAKE SELF STORAGE

Map ID  
Direction  
Distance  
Elevation

MAP FINDINGS

Site

Database(s)

EDR ID Number  
EPA ID Number

**GREENLAKE SELF STORAGE (Continued)**

**S121068201**

Address: 954 N 93RD ST  
City,State,Zip: SEATTLE, WA 98103  
Facility ID: 4729  
Region: Northwest  
Lat/Long: 47.69655 / -122.34524  
Clean Up Siteid: 14493  
Site Status: Cleanup Started  
Contaminant Name: Petroleum-Gasoline  
Alternate Site Names: Not reported  
Site Rank: Not reported  
Has Institutional Control:Not reported  
Past VCP: Not reported  
Current VCP: Not reported  
Ground Water: Not reported  
Surface Water: Not reported  
Soil: Confirmed Above Cleanup Levels  
Sediment: Not reported  
Air: Not reported  
Bedrock: Not reported  
Responsible Unit: Northwest

Name: GREENLAKE SELF STORAGE  
Address: 954 N 93RD ST  
City,State,Zip: SEATTLE, WA 98103  
Facility ID: 4729  
Region: Northwest  
Lat/Long: 47.69655 / -122.34524  
Clean Up Siteid: 14493  
Site Status: Cleanup Started  
Contaminant Name: Petroleum-Other  
Alternate Site Names: Not reported  
Site Rank: Not reported  
Has Institutional Control:Not reported  
Past VCP: Not reported  
Current VCP: Not reported  
Ground Water: Not reported  
Surface Water: Not reported  
Soil: Below Cleanup Levels  
Sediment: Not reported  
Air: Not reported  
Bedrock: Not reported  
Responsible Unit: Northwest

**ALLSITES:**

Name: GREENLAKE SELF STORAGE  
Facility Id: 4729

**ASBESTOS:**

Name: Not reported  
Address: 954 NORTH 93RD STREET MAIN FLOOR ROOMS 2,3,4, UPPER MEZZANINE AREA RM#1  
City,State,Zip: SEATTLE, WA 98103  
Facility Type: Commercial  
Parent ID: 137675  
Form ID: 138894##1210Therm332847  
Notice Date: 02/21/2017  
Start Date: 02/04/2017

Map ID  
Direction  
Distance  
Elevation

MAP FINDINGS

Site

Database(s)

EDR ID Number  
EPA ID Number

**GREENLAKE SELF STORAGE (Continued)**

**S121068201**

Completion Date:	02/28/2017
Initial:	Not reported
Amended:	1
On Hold:	Not reported
Off Hold:	1
Emergency:	Not reported
Site Hours Start:	7:00 a.m.
Site Hours End:	3:30 p.m.
Sunday:	Not reported
Monday:	1
Tuesday:	1
Wednesday:	1
Thursday:	1
Friday:	1
Saturday:	1
Contractor ID:	Not reported
Phone:	253-984-1818
Job Site CAS:	Jason Watson
Project Form Email:	debif@ttnw-inc.com
Property Owner Name:	Greenlake Self Storage LLC
Property Owner Agent:	Mike Michaud
Property Owner Company:	Thermatech Northwest Inc (ABCN00001210)
Property Owner Address:	165 NE Juniper St, Suite 100
Property Owner City:	Issaquah
Property Owner State:	WA
Property Owner Zip4:	98027
Property Owner Phone:	425-837-9720
Job Site Room:	main floor rooms 2,3,4, upper mezzanine area rm#1
Facility Age:	1900
Facility Size:	4080 SF
Facility Remodel:	Not reported
Facility Demo:	1
Facility Repair:	Not reported
Facility Maint:	Not reported
Removed:	1
Encapsulated:	Not reported
Quantity Sq Ft:	190
Fireproofing:	Not reported
Popcorn Ceiling:	Not reported
CAB:	1
Sheet Vinyl:	Not reported
Asbestos Paper:	Not reported
Boiler Insulation:	Not reported
Duct Paper:	Not reported
VAT:	Not reported
Roofing:	Not reported
Sq Ft Other:	Not reported
Sq Ft Other Text:	Not reported
Quantity Lin Ft:	Not reported
Mag Pipe Insulation:	Not reported
Air Cell Pipe Insulation:	Not reported
Ducting Insulation:	Not reported
Cement Asbestos Pipe:	Not reported
Mudded Pipe Insulation:	Not reported
Duct Tape:	Not reported
Lin Ft Other1:	Not reported
Lin Ft Other1 Text:	Not reported

Map ID  
Direction  
Distance  
Elevation

MAP FINDINGS

Site

Database(s)

EDR ID Number  
EPA ID Number

**GREENLAKE SELF STORAGE (Continued)**

**S121068201**

Lin Ft Other2:	Not reported
Lin Ft Other2 Text:	Not reported
Indoors:	1
Outdoors:	Not reported
Neg Pres Enclosure:	Not reported
Glove Bag:	Not reported
Mini Enclosure:	Not reported
Critical Barriers:	1
Wrap And Cut:	Not reported
Wet Methods:	1
HEPA Vacuum:	1
MANUALMETHODS :	1
Other CM1:	Not reported
Other CM1 Text:	Not reported
Other CM2:	Not reported
Other CM2 Text:	Not reported
Half Mask APR:	1
Full Face APR:	Not reported
PAPR:	Not reported
Type C Continuous:	Not reported
Type C Pressure:	Not reported
Other Resp Pro:	Not reported
Other Resp Pro Text:	Not reported
Comments:	OFF HOLD Wednesday 2-22-17.
Date Time Submitted:	2017-02-21 15:57:49
Submitter IP Address:	75.151.101.37
Region:	2
UBI:	601725020
Notice type:	Initial
Project Type:	Cement Asbestos Board (CAB)
Supervisor:	Jason Watson ()
Supervisor Phone:	Not reported
Certificate Status:	ACTIVE
Name:	Not reported
Address:	954 NORTH 93RD STREET MAIN FLOOR ROOMS 2,3,4, UPPER MEZZANINE AREA RM#1
City,State,Zip:	SEATTLE, WA 98103
Facility Type:	Commercial
Parent ID:	137675
Form ID:	138792##1210Therm351916
Notice Date:	02/20/2017
Start Date:	02/04/2017
Completion Date:	02/28/2017
Initial:	Not reported
Amended:	1
On Hold:	1
Off Hold:	Not reported
Emergency:	Not reported
Site Hours Start:	7:00 a.m.
Site Hours End:	3:30 p.m.
Sunday:	Not reported
Monday:	1
Tuesday:	1
Wednesday:	1
Thursday:	1
Friday:	1
Saturday:	1

Map ID  
Direction  
Distance  
Elevation

MAP FINDINGS

Site

Database(s)

EDR ID Number  
EPA ID Number

**GREENLAKE SELF STORAGE (Continued)**

**S121068201**

Contractor ID:	Not reported
Phone:	253-984-1818
Job Site CAS:	Jason Watson
Project Form Email:	debif@ttnw-inc.com
Property Owner Name:	Greenlake Self Storage LLC
Property Owner Agent:	Mike Michaud
Property Owner Company:	Thermatech Northwest Inc (ABCN00001210)
Property Owner Address:	165 NE Juniper St, Suite 100
Property Owner City:	Issaquah
Property Owner State:	WA
Property Owner Zip4:	98027
Property Owner Phone:	425-837-9720
Job Site Room:	main floor rooms 2,3,4, upper mezzanine area rm#1
Facility Age:	1900
Facility Size:	4080 SF
Facility Remodel:	Not reported
Facility Demo:	1
Facility Repair:	Not reported
Facility Maint:	Not reported
Removed:	1
Encapsulated:	Not reported
Quantity Sq Ft:	190
Fireproofing:	Not reported
Popcorn Ceiling:	Not reported
CAB:	1
Sheet Vinyl:	Not reported
Asbestos Paper:	Not reported
Boiler Insulation:	Not reported
Duct Paper:	Not reported
VAT:	Not reported
Roofing:	Not reported
Sq Ft Other:	Not reported
Sq Ft Other Text:	Not reported
Quantity Lin Ft:	Not reported
Mag Pipe Insulation:	Not reported
Air Cell Pipe Insulation:	Not reported
Ducting Insulation:	Not reported
Cement Asbestos Pipe:	Not reported
Mudded Pipe Insulation:	Not reported
Duct Tape:	Not reported
Lin Ft Other1:	Not reported
Lin Ft Other1 Text:	Not reported
Lin Ft Other2:	Not reported
Lin Ft Other2 Text:	Not reported
Indoors:	1
Outdoors:	Not reported
Neg Pres Enclosure:	Not reported
Glove Bag:	Not reported
Mini Enclosure:	Not reported
Critical Barriers:	1
Wrap And Cut:	Not reported
Wet Methods:	1
HEPA Vacuum:	1
MANUALMETHODS :	1
Other CM1:	Not reported
Other CM1 Text:	Not reported
Other CM2:	Not reported

Map ID  
Direction  
Distance  
Elevation

MAP FINDINGS

Site

Database(s)

EDR ID Number  
EPA ID Number

**GREENLAKE SELF STORAGE (Continued)**

**S121068201**

Other CM2 Text:	Not reported
Half Mask APR:	1
Full Face APR:	Not reported
PAPR:	Not reported
Type C Continuous:	Not reported
Type C Pressure:	Not reported
Other Resp Pro:	Not reported
Other Resp Pro Text:	Not reported
Comments:	ON HOLD Monday 2-20-17 at 725am
Date Time Submitted:	2017-02-20 07:29:19
Submitter IP Address:	75.151.101.37
Region:	2
UBI:	601725020
Notice type:	Initial
Project Type:	Cement Asbestos Board (CAB)
Supervisor:	Jason Watson ()
Supervisor Phone:	Not reported
Certificate Status:	ACTIVE
Name:	Not reported
Address:	954 NORTH 93RD STREET MAIN FLOOR ROOMS 2,3,4, UPPER MEZZANINE AREA RM#1
City,State,Zip:	SEATTLE, WA 98103
Facility Type:	Commercial
Parent ID:	0
Form ID:	137675##1210Therm724202
Notice Date:	01/25/2017
Start Date:	02/04/2017
Completion Date:	02/28/2017
Initial:	1
Amended:	Not reported
On Hold:	Not reported
Off Hold:	Not reported
Emergency:	Not reported
Site Hours Start:	7:00 a.m.
Site Hours End:	3:30 p.m.
Sunday:	Not reported
Monday:	1
Tuesday:	1
Wednesday:	1
Thursday:	1
Friday:	1
Saturday:	Not reported
Contractor ID:	Not reported
Phone:	253-984-1818
Job Site CAS:	Jason Watson
Project Form Email:	debif@ttnw-inc.com
Property Owner Name:	Greenlake Self Storage LLC
Property Owner Agent:	Mike Michaud
Property Owner Company:	Thermatech Northwest Inc (ABCN00001210)
Property Owner Address:	165 NE Juniper St, Suite 100
Property Owner City:	Issaquah
Property Owner State:	WA
Property Owner Zip4:	98027
Property Owner Phone:	425-837-9720
Job Site Room:	main floor rooms 2,3,4, upper mezzanine area rm#1
Facility Age:	1900
Facility Size:	4080 SF

Map ID  
Direction  
Distance  
Elevation

MAP FINDINGS

Site

Database(s)

EDR ID Number  
EPA ID Number

**GREENLAKE SELF STORAGE (Continued)**

**S121068201**

Facility Remodel:	Not reported
Facility Demo:	1
Facility Repair:	Not reported
Facility Maint:	Not reported
Removed:	1
Encapsulated:	Not reported
Quantity Sq Ft:	190
Fireproofing:	Not reported
Popcorn Ceiling:	Not reported
CAB:	1
Sheet Vinyl:	Not reported
Asbestos Paper:	Not reported
Boiler Insulation:	Not reported
Duct Paper:	Not reported
VAT:	Not reported
Roofing:	Not reported
Sq Ft Other:	Not reported
Sq Ft Other Text:	Not reported
Quantity Lin Ft:	Not reported
Mag Pipe Insulation:	Not reported
Air Cell Pipe Insulation:	Not reported
Ducting Insulation:	Not reported
Cement Asbestos Pipe:	Not reported
Mudded Pipe Insulation:	Not reported
Duct Tape:	Not reported
Lin Ft Other1:	Not reported
Lin Ft Other1 Text:	Not reported
Lin Ft Other2:	Not reported
Lin Ft Other2 Text:	Not reported
Indoors:	1
Outdoors:	Not reported
Neg Pres Enclosure:	Not reported
Glove Bag:	Not reported
Mini Enclosure:	Not reported
Critical Barriers:	1
Wrap And Cut:	Not reported
Wet Methods:	1
HEPA Vacuum:	1
MANUALMETHODS :	1
Other CM1:	Not reported
Other CM1 Text:	Not reported
Other CM2:	Not reported
Other CM2 Text:	Not reported
Half Mask APR:	1
Full Face APR:	Not reported
PAPR:	Not reported
Type C Continuous:	Not reported
Type C Pressure:	Not reported
Other Resp Pro:	Not reported
Other Resp Pro Text:	Not reported
Comments:	Not reported
Date Time Submitted:	2017-01-25 15:40:21
Submitter IP Address:	75.151.101.37
Region:	2
UBI:	601725020
Notice type:	Initial
Project Type:	Cement Asbestos Board (CAB)

Map ID  
Direction  
Distance  
Elevation

MAP FINDINGS

Site

Database(s)

EDR ID Number  
EPA ID Number

**GREENLAKE SELF STORAGE (Continued)**

**S121068201**

Supervisor: Jason Watson ()  
Supervisor Phone: Not reported  
Certificate Status: ACTIVE

Name: Not reported  
Address: 954 NORTH 93RD STREET MAIN FLOOR ROOMS 2,3,4, UPPER MEZZANINE AREA RM#1  
City,State,Zip: SEATTLE, WA 98103  
Facility Type: Commercial  
Parent ID: 137675  
Form ID: 138982##1210Therm214027  
Notice Date: 02/23/2017  
Start Date: 02/04/2017  
Completion Date: 02/24/2017  
Initial: Not reported  
Amended: 1  
On Hold: Not reported  
Off Hold: Not reported  
Emergency: Not reported  
Site Hours Start: 7:00 a.m.  
Site Hours End: 1:00 p.m.  
Sunday: Not reported  
Monday: 1  
Tuesday: 1  
Wednesday: 1  
Thursday: 1  
Friday: 1  
Saturday: 1  
Contractor ID: Not reported  
Phone: 253-984-1818  
Job Site CAS: Jason Watson  
Project Form Email: debif@ttnw-inc.com  
Property Owner Name: Greenlake Self Storage LLC  
Property Owner Agent: Mike Michaud  
Property Owner Company: Thermatech Northwest Inc (ABCN00001210)  
Property Owner Address: 165 NE Juniper St, Suite 100  
Property Owner City: Issaquah  
Property Owner State: WA  
Property Owner Zip4: 98027  
Property Owner Phone: 425-837-9720  
Job Site Room: main floor rooms 2,3,4, upper mezzanine area rm#1  
Facility Age: 1900  
Facility Size: 4080 SF  
Facility Remodel: Not reported  
Facility Demo: 1  
Facility Repair: Not reported  
Facility Maint: Not reported  
Removed: 1  
Encapsulated: Not reported  
Quantity Sq Ft: 190  
Fireproofing: Not reported  
Popcorn Ceiling: Not reported  
CAB: 1  
Sheet Vinyl: Not reported  
Asbestos Paper: Not reported  
Boiler Insulation: Not reported  
Duct Paper: Not reported  
VAT: Not reported



Map ID  
Direction  
Distance  
Elevation

MAP FINDINGS

Site

Database(s)

EDR ID Number  
EPA ID Number

**GREENLAKE SELF STORAGE (Continued)**

**S121068201**

Roofing:	Not reported
Sq Ft Other:	Not reported
Sq Ft Other Text:	Not reported
Quantity Lin Ft:	Not reported
Mag Pipe Insulation:	Not reported
Air Cell Pipe Insulation:	Not reported
Ducting Insulation:	Not reported
Cement Asbestos Pipe:	Not reported
Mudded Pipe Insulation:	Not reported
Duct Tape:	Not reported
Lin Ft Other1:	Not reported
Lin Ft Other1 Text:	Not reported
Lin Ft Other2:	Not reported
Lin Ft Other2 Text:	Not reported
Indoors:	1
Outdoors:	Not reported
Neg Pres Enclosure:	Not reported
Glove Bag:	Not reported
Mini Enclosure:	Not reported
Critical Barriers:	1
Wrap And Cut:	Not reported
Wet Methods:	1
HEPA Vacuum:	1
MANUALMETHODS :	1
Other CM1:	Not reported
Other CM1 Text:	Not reported
Other CM2:	Not reported
Other CM2 Text:	Not reported
Half Mask APR:	1
Full Face APR:	Not reported
PAPR:	Not reported
Type C Continuous:	Not reported
Type C Pressure:	Not reported
Other Resp Pro:	Not reported
Other Resp Pro Text:	Not reported
Comments:	Completed Thursday 2-23-17 at 1pm
Date Time Submitted:	2017-02-23 13:02:22
Submitter IP Address:	75.151.101.37
Region:	2
UBI:	601725020
Notice type:	Initial
Project Type:	Cement Asbestos Board (CAB)
Supervisor:	Jason Watson ()
Supervisor Phone:	Not reported
Certificate Status:	ACTIVE
Name:	Not reported
Address:	954 NORTH 93RD STREET MAIN FLOOR ROOMS 2,3,4, UPPER MEZZANINE AREA RM#1
City,State,Zip:	SEATTLE, WA 98103
Facility Type:	Commercial
Parent ID:	137675
Form ID:	138341##1210Therm356804
Notice Date:	02/10/2017
Start Date:	02/04/2017
Completion Date:	02/28/2017
Initial:	Not reported
Amended:	1

Map ID  
Direction  
Distance  
Elevation

MAP FINDINGS

Site

Database(s)

EDR ID Number  
EPA ID Number

**GREENLAKE SELF STORAGE (Continued)**

**S121068201**

On Hold:	1
Off Hold:	Not reported
Emergency:	Not reported
Site Hours Start:	7:00 a.m.
Site Hours End:	3:30 p.m.
Sunday:	Not reported
Monday:	1
Tuesday:	1
Wednesday:	1
Thursday:	1
Friday:	1
Saturday:	Not reported
Contractor ID:	Not reported
Phone:	253-984-1818
Job Site CAS:	Jason Watson
Project Form Email:	debif@ttnw-inc.com
Property Owner Name:	Greenlake Self Storage LLC
Property Owner Agent:	Mike Michaud
Property Owner Company:	Thermatech Northwest Inc (ABCN00001210)
Property Owner Address:	165 NE Juniper St, Suite 100
Property Owner City:	Issaquah
Property Owner State:	WA
Property Owner Zip4:	98027
Property Owner Phone:	425-837-9720
Job Site Room:	main floor rooms 2,3,4, upper mezzanine area rm#1
Facility Age:	1900
Facility Size:	4080 SF
Facility Remodel:	Not reported
Facility Demo:	1
Facility Repair:	Not reported
Facility Maint:	Not reported
Removed:	1
Encapsulated:	Not reported
Quantity Sq Ft:	190
Fireproofing:	Not reported
Popcorn Ceiling:	Not reported
CAB:	1
Sheet Vinyl:	Not reported
Asbestos Paper:	Not reported
Boiler Insulation:	Not reported
Duct Paper:	Not reported
VAT:	Not reported
Roofing:	Not reported
Sq Ft Other:	Not reported
Sq Ft Other Text:	Not reported
Quantity Lin Ft:	Not reported
Mag Pipe Insulation:	Not reported
Air Cell Pipe Insulation:	Not reported
Ducting Insulation:	Not reported
Cement Asbestos Pipe:	Not reported
Mudded Pipe Insulation:	Not reported
Duct Tape:	Not reported
Lin Ft Other1:	Not reported
Lin Ft Other1 Text:	Not reported
Lin Ft Other2:	Not reported
Lin Ft Other2 Text:	Not reported
Indoors:	1

Map ID  
Direction  
Distance  
Elevation

MAP FINDINGS

Site

Database(s)

EDR ID Number  
EPA ID Number

**GREENLAKE SELF STORAGE (Continued)**

**S121068201**

Outdoors: Not reported  
Neg Pres Enclosure: Not reported  
Glove Bag: Not reported  
Mini Enclosure: Not reported  
Critical Barriers: 1  
Wrap And Cut: Not reported  
Wet Methods: 1  
HEPA Vacuum: 1  
MANUALMETHODS : 1  
Other CM1: Not reported  
Other CM1 Text: Not reported  
Other CM2: Not reported  
Other CM2 Text: Not reported  
Half Mask APR: 1  
Full Face APR: Not reported  
PAPR: Not reported  
Type C Continuous: Not reported  
Type C Pressure: Not reported  
Other Resp Pro: Not reported  
Other Resp Pro Text: Not reported  
Comments: ON HOLD Friday 2-10-17 at 730am  
Date Time Submitted: 2017-02-10 07:32:30  
Submitter IP Address: 75.151.101.37  
Region: 2  
UBI: 601725020  
Notice type: Initial  
Project Type: Cement Asbestos Board (CAB)  
Supervisor: Jason Watson ()  
Supervisor Phone: Not reported  
Certificate Status: ACTIVE

Name: Not reported  
Address: 954 NORTH 93RD STREET MAIN FLOOR ROOMS 2,3,4, UPPER MEZZANINE AREA RM#1  
City,State,Zip: SEATTLE, WA 98103  
Facility Type: Commercial  
Parent ID: 137675  
Form ID: 138182##1210Therm515460  
Notice Date: 02/07/2017  
Start Date: 02/04/2017  
Completion Date: 02/28/2017  
Initial: Not reported  
Amended: 1  
On Hold: 1  
Off Hold: Not reported  
Emergency: Not reported  
Site Hours Start: 7:00 a.m.  
Site Hours End: 3:30 p.m.  
Sunday: Not reported  
Monday: 1  
Tuesday: 1  
Wednesday: 1  
Thursday: 1  
Friday: 1  
Saturday: Not reported  
Contractor ID: Not reported  
Phone: 253-984-1818  
Job Site CAS: Jason Watson

Map ID  
Direction  
Distance  
Elevation

MAP FINDINGS

Site

Database(s)

EDR ID Number  
EPA ID Number

**GREENLAKE SELF STORAGE (Continued)**

**S121068201**

Project Form Email:	debif@ttnw-inc.com
Property Owner Name:	Greenlake Self Storage LLC
Property Owner Agent:	Mike Michaud
Property Owner Company:	Thermatech Northwest Inc (ABCN00001210)
Property Owner Address:	165 NE Juniper St, Suite 100
Property Owner City:	Issaquah
Property Owner State:	WA
Property Owner Zip4:	98027
Property Owner Phone:	425-837-9720
Job Site Room:	main floor rooms 2,3,4, upper mezzanine area rm#1
Facility Age:	1900
Facility Size:	4080 SF
Facility Remodel:	Not reported
Facility Demo:	1
Facility Repair:	Not reported
Facility Maint:	Not reported
Removed:	1
Encapsulated:	Not reported
Quantity Sq Ft:	190
Fireproofing:	Not reported
Popcorn Ceiling:	Not reported
CAB:	1
Sheet Vinyl:	Not reported
Asbestos Paper:	Not reported
Boiler Insulation:	Not reported
Duct Paper:	Not reported
VAT:	Not reported
Roofing:	Not reported
Sq Ft Other:	Not reported
Sq Ft Other Text:	Not reported
Quantity Lin Ft:	Not reported
Mag Pipe Insulation:	Not reported
Air Cell Pipe Insulation:	Not reported
Ducting Insulation:	Not reported
Cement Asbestos Pipe:	Not reported
Mudded Pipe Insulation:	Not reported
Duct Tape:	Not reported
Lin Ft Other1:	Not reported
Lin Ft Other1 Text:	Not reported
Lin Ft Other2:	Not reported
Lin Ft Other2 Text:	Not reported
Indoors:	1
Outdoors:	Not reported
Neg Pres Enclosure:	Not reported
Glove Bag:	Not reported
Mini Enclosure:	Not reported
Critical Barriers:	1
Wrap And Cut:	Not reported
Wet Methods:	1
HEPA Vacuum:	1
MANUALMETHODS :	1
Other CM1:	Not reported
Other CM1 Text:	Not reported
Other CM2:	Not reported
Other CM2 Text:	Not reported
Half Mask APR:	1
Full Face APR:	Not reported

Map ID  
Direction  
Distance  
Elevation

MAP FINDINGS

Site

Database(s)

EDR ID Number  
EPA ID Number

**GREENLAKE SELF STORAGE (Continued)**

**S121068201**

PAPR: Not reported  
Type C Continuous: Not reported  
Type C Pressure: Not reported  
Other Resp Pro: Not reported  
Other Resp Pro Text: Not reported  
Comments: On Hold Tuesday 2-7-17  
Date Time Submitted: 2017-02-07 09:11:50  
Submitter IP Address: 75.151.101.37  
Region: 2  
UBI: 601725020  
Notice type: Initial  
Project Type: Cement Asbestos Board (CAB)  
Supervisor: Jason Watson ()  
Supervisor Phone: Not reported  
Certificate Status: ACTIVE

Name: Not reported  
Address: 954 NORTH 93RD STREET MAIN FLOOR ROOMS 2,3,4, UPPER MEZZANINE AREA RM#1  
City,State,Zip: SEATTLE, WA 98103  
Facility Type: Commercial  
Parent ID: 137675  
Form ID: 138216##1210Therm571002  
Notice Date: 02/07/2017  
Start Date: 02/04/2017  
Completion Date: 02/28/2017  
Initial: Not reported  
Amended: 1  
On Hold: Not reported  
Off Hold: 1  
Emergency: Not reported  
Site Hours Start: 7:00 a.m.  
Site Hours End: 3:30 p.m.  
Sunday: Not reported  
Monday: 1  
Tuesday: 1  
Wednesday: 1  
Thursday: 1  
Friday: 1  
Saturday: Not reported  
Contractor ID: Not reported  
Phone: 253-984-1818  
Job Site CAS: Jason Watson  
Project Form Email: debif@ttnw-inc.com  
Property Owner Name: Greenlake Self Storage LLC  
Property Owner Agent: Mike Michaud  
Property Owner Company: Thermatech Northwest Inc (ABCN00001210)  
Property Owner Address: 165 NE Juniper St, Suite 100  
Property Owner City: Issaquah  
Property Owner State: WA  
Property Owner Zip4: 98027  
Property Owner Phone: 425-837-9720  
Job Site Room: main floor rooms 2,3,4, upper mezzanine area rm#1  
Facility Age: 1900  
Facility Size: 4080 SF  
Facility Remodel: Not reported  
Facility Demo: 1  
Facility Repair: Not reported

Map ID  
 Direction  
 Distance  
 Elevation

MAP FINDINGS

Site

Database(s)

EDR ID Number  
 EPA ID Number

**GREENLAKE SELF STORAGE (Continued)**

**S121068201**

Facility Maint:	Not reported
Removed:	1
Encapsulated:	Not reported
Quantity Sq Ft:	190
Fireproofing:	Not reported
Popcorn Ceiling:	Not reported
CAB:	1
Sheet Vinyl:	Not reported
Asbestos Paper:	Not reported
Boiler Insulation:	Not reported
Duct Paper:	Not reported
VAT:	Not reported
Roofing:	Not reported
Sq Ft Other:	Not reported
Sq Ft Other Text:	Not reported
Quantity Lin Ft:	Not reported
Mag Pipe Insulation:	Not reported
Air Cell Pipe Insulation:	Not reported
Ducting Insulation:	Not reported
Cement Asbestos Pipe:	Not reported
Mudded Pipe Insulation:	Not reported
Duct Tape:	Not reported
Lin Ft Other1:	Not reported
Lin Ft Other1 Text:	Not reported
Lin Ft Other2:	Not reported
Lin Ft Other2 Text:	Not reported
Indoors:	1
Outdoors:	Not reported
Neg Pres Enclosure:	Not reported
Glove Bag:	Not reported
Mini Enclosure:	Not reported
Critical Barriers:	1
Wrap And Cut:	Not reported
Wet Methods:	1
HEPA Vacuum:	1
MANUALMETHODS :	1
Other CM1:	Not reported
Other CM1 Text:	Not reported
Other CM2:	Not reported
Other CM2 Text:	Not reported
Half Mask APR:	1
Full Face APR:	Not reported
PAPR:	Not reported
Type C Continuous:	Not reported
Type C Pressure:	Not reported
Other Resp Pro:	Not reported
Other Resp Pro Text:	Not reported
Comments:	OFF HOLD Wednesday 2-8-17 at 7am
Date Time Submitted:	2017-02-07 16:52:07
Submitter IP Address:	75.151.101.37
Region:	2
UBI:	601725020
Notice type:	Initial
Project Type:	Cement Asbestos Board (CAB)
Supervisor:	Jason Watson ()
Supervisor Phone:	Not reported
Certificate Status:	ACTIVE

Map ID  
Direction  
Distance  
Elevation

MAP FINDINGS

Site

Database(s)

EDR ID Number  
EPA ID Number

**GREENLAKE SELF STORAGE (Continued)**

**S121068201**

Name: Not reported  
Address: 954 NORTH 93RD STREET MAIN FLOOR ROOMS 2,3,4, UPPER MEZZANINE AREA RM#1  
City,State,Zip: SEATTLE, WA 98103  
Facility Type: Commercial  
Parent ID: 137675  
Form ID: 138461##1210Therm459175  
Notice Date: 02/13/2017  
Start Date: 02/04/2017  
Completion Date: 02/28/2017  
Initial: Not reported  
Amended: 1  
On Hold: Not reported  
Off Hold: 1  
Emergency: Not reported  
Site Hours Start: 7:00 a.m.  
Site Hours End: 3:30 p.m.  
Sunday: Not reported  
Monday: 1  
Tuesday: 1  
Wednesday: 1  
Thursday: 1  
Friday: 1  
Saturday: Not reported  
Contractor ID: Not reported  
Phone: 253-984-1818  
Job Site CAS: Jason Watson  
Project Form Email: debif@ttnw-inc.com  
Property Owner Name: Greenlake Self Storage LLC  
Property Owner Agent: Mike Michaud  
Property Owner Company: Thermatech Northwest Inc (ABCN00001210)  
Property Owner Address: 165 NE Juniper St, Suite 100  
Property Owner City: Issaquah  
Property Owner State: WA  
Property Owner Zip4: 98027  
Property Owner Phone: 425-837-9720  
Job Site Room: main floor rooms 2,3,4, upper mezzanine area rm#1  
Facility Age: 1900  
Facility Size: 4080 SF  
Facility Remodel: Not reported  
Facility Demo: 1  
Facility Repair: Not reported  
Facility Maint: Not reported  
Removed: 1  
Encapsulated: Not reported  
Quantity Sq Ft: 190  
Fireproofing: Not reported  
Popcorn Ceiling: Not reported  
CAB: 1  
Sheet Vinyl: Not reported  
Asbestos Paper: Not reported  
Boiler Insulation: Not reported  
Duct Paper: Not reported  
VAT: Not reported  
Roofing: Not reported  
Sq Ft Other: Not reported  
Sq Ft Other Text: Not reported  
Quantity Lin Ft: Not reported

Map ID  
Direction  
Distance  
Elevation

MAP FINDINGS

Site

Database(s)

EDR ID Number  
EPA ID Number

**GREENLAKE SELF STORAGE (Continued)**

**S121068201**

Mag Pipe Insulation:	Not reported
Air Cell Pipe Insulation:	Not reported
Ducting Insulation:	Not reported
Cement Asbestos Pipe:	Not reported
Mudded Pipe Insulation:	Not reported
Duct Tape:	Not reported
Lin Ft Other1:	Not reported
Lin Ft Other1 Text:	Not reported
Lin Ft Other2:	Not reported
Lin Ft Other2 Text:	Not reported
Indoors:	1
Outdoors:	Not reported
Neg Pres Enclosure:	Not reported
Glove Bag:	Not reported
Mini Enclosure:	Not reported
Critical Barriers:	1
Wrap And Cut:	Not reported
Wet Methods:	1
HEPA Vacuum:	1
MANUALMETHODS :	1
Other CM1:	Not reported
Other CM1 Text:	Not reported
Other CM2:	Not reported
Other CM2 Text:	Not reported
Half Mask APR:	1
Full Face APR:	Not reported
PAPR:	Not reported
Type C Continuous:	Not reported
Type C Pressure:	Not reported
Other Resp Pro:	Not reported
Other Resp Pro Text:	Not reported
Comments:	OFF HOLD Monday 2-13-17
Date Time Submitted:	2017-02-13 09:45:02
Submitter IP Address:	75.151.101.37
Region:	2
UBI:	601725020
Notice type:	Initial
Project Type:	Cement Asbestos Board (CAB)
Supervisor:	Jason Watson ()
Supervisor Phone:	Not reported
Certificate Status:	ACTIVE
Name:	Not reported
Address:	954 NORTH 93RD STREET MAIN FLOOR ROOMS 2,3,4, UPPER MEZZANINE AREA RM#1
City,State,Zip:	SEATTLE, WA 98103
Facility Type:	Commercial
Parent ID:	137675
Form ID:	138772##1210Therm295370
Notice Date:	02/17/2017
Start Date:	02/04/2017
Completion Date:	02/28/2017
Initial:	Not reported
Amended:	1
On Hold:	Not reported
Off Hold:	Not reported
Emergency:	Not reported
Site Hours Start:	7:00 a.m.



Map ID  
Direction  
Distance  
Elevation

MAP FINDINGS

Site

Database(s)

EDR ID Number  
EPA ID Number

**GREENLAKE SELF STORAGE (Continued)**

**S121068201**

Site Hours End:	3:30 p.m.
Sunday:	Not reported
Monday:	1
Tuesday:	1
Wednesday:	1
Thursday:	1
Friday:	1
Saturday:	1
Contractor ID:	Not reported
Phone:	253-984-1818
Job Site CAS:	Jason Watson
Project Form Email:	debif@ttnw-inc.com
Property Owner Name:	Greenlake Self Storage LLC
Property Owner Agent:	Mike Michaud
Property Owner Company:	Thermatech Northwest Inc (ABCN00001210)
Property Owner Address:	165 NE Juniper St, Suite 100
Property Owner City:	Issaquah
Property Owner State:	WA
Property Owner Zip4:	98027
Property Owner Phone:	425-837-9720
Job Site Room:	main floor rooms 2,3,4, upper mezzanine area rm#1
Facility Age:	1900
Facility Size:	4080 SF
Facility Remodel:	Not reported
Facility Demo:	1
Facility Repair:	Not reported
Facility Maint:	Not reported
Removed:	1
Encapsulated:	Not reported
Quantity Sq Ft:	190
Fireproofing:	Not reported
Popcorn Ceiling:	Not reported
CAB:	1
Sheet Vinyl:	Not reported
Asbestos Paper:	Not reported
Boiler Insulation:	Not reported
Duct Paper:	Not reported
VAT:	Not reported
Roofing:	Not reported
Sq Ft Other:	Not reported
Sq Ft Other Text:	Not reported
Quantity Lin Ft:	Not reported
Mag Pipe Insulation:	Not reported
Air Cell Pipe Insulation:	Not reported
Ducting Insulation:	Not reported
Cement Asbestos Pipe:	Not reported
Mudded Pipe Insulation:	Not reported
Duct Tape:	Not reported
Lin Ft Other1:	Not reported
Lin Ft Other1 Text:	Not reported
Lin Ft Other2:	Not reported
Lin Ft Other2 Text:	Not reported
Indoors:	1
Outdoors:	Not reported
Neg Pres Enclosure:	Not reported
Glove Bag:	Not reported
Mini Enclosure:	Not reported

Map ID  
Direction  
Distance  
Elevation

MAP FINDINGS

Site

Database(s)

EDR ID Number  
EPA ID Number

**GREENLAKE SELF STORAGE (Continued)**

**S121068201**

Critical Barriers: 1  
Wrap And Cut: Not reported  
Wet Methods: 1  
HEPA Vacuum: 1  
MANUALMETHODS : 1  
Other CM1: Not reported  
Other CM1 Text: Not reported  
Other CM2: Not reported  
Other CM2 Text: Not reported  
Half Mask APR: 1  
Full Face APR: Not reported  
PAPR: Not reported  
Type C Continuous: Not reported  
Type C Pressure: Not reported  
Other Resp Pro: Not reported  
Other Resp Pro Text: Not reported  
Comments: OFF HOLD as of Saturday 2-18-17 at 7am- amend to include Saturday work.  
Date Time Submitted: 2017-02-17 16:09:05  
Submitter IP Address: 75.151.101.37  
Region: 2  
UBI: 601725020  
Notice type: Initial  
Project Type: Cement Asbestos Board (CAB)  
Supervisor: Jason Watson ()  
Supervisor Phone: Not reported  
Certificate Status: ACTIVE  
  
Name: Not reported  
Address: 954 NORTH 93RD STREET MAIN FLOOR ROOMS 2,3,4, UPPER MEZZANINE AREA RM#1  
City,State,Zip: SEATTLE, WA 98103  
Facility Type: Commercial  
Parent ID: 137675  
Form ID: 138717##1210Therm241065  
Notice Date: 02/17/2017  
Start Date: 02/04/2017  
Completion Date: 02/28/2017  
Initial: Not reported  
Amended: 1  
On Hold: 1  
Off Hold: Not reported  
Emergency: Not reported  
Site Hours Start: 7:00 a.m.  
Site Hours End: 3:30 p.m.  
Sunday: Not reported  
Monday: 1  
Tuesday: 1  
Wednesday: 1  
Thursday: 1  
Friday: 1  
Saturday: Not reported  
Contractor ID: Not reported  
Phone: 253-984-1818  
Job Site CAS: Jason Watson  
Project Form Email: debif@ttnw-inc.com  
Property Owner Name: Greenlake Self Storage LLC  
Property Owner Agent: Mike Michaud

Map ID  
Direction  
Distance  
Elevation

MAP FINDINGS

Site

Database(s)

EDR ID Number  
EPA ID Number

**GREENLAKE SELF STORAGE (Continued)**

**S121068201**

Property Owner Company:	Thermatech Northwest Inc (ABCN00001210)
Property Owner Address:	165 NE Juniper St, Suite 100
Property Owner City:	Issaquah
Property Owner State:	WA
Property Owner Zip4:	98027
Property Owner Phone:	425-837-9720
Job Site Room:	main floor rooms 2,3,4, upper mezzanine area rm#1
Facility Age:	1900
Facility Size:	4080 SF
Facility Remodel:	Not reported
Facility Demo:	1
Facility Repair:	Not reported
Facility Maint:	Not reported
Removed:	1
Encapsulated:	Not reported
Quantity Sq Ft:	190
Fireproofing:	Not reported
Popcorn Ceiling:	Not reported
CAB:	1
Sheet Vinyl:	Not reported
Asbestos Paper:	Not reported
Boiler Insulation:	Not reported
Duct Paper:	Not reported
VAT:	Not reported
Roofing:	Not reported
Sq Ft Other:	Not reported
Sq Ft Other Text:	Not reported
Quantity Lin Ft:	Not reported
Mag Pipe Insulation:	Not reported
Air Cell Pipe Insulation:	Not reported
Ducting Insulation:	Not reported
Cement Asbestos Pipe:	Not reported
Mudded Pipe Insulation:	Not reported
Duct Tape:	Not reported
Lin Ft Other1:	Not reported
Lin Ft Other1 Text:	Not reported
Lin Ft Other2:	Not reported
Lin Ft Other2 Text:	Not reported
Indoors:	1
Outdoors:	Not reported
Neg Pres Enclosure:	Not reported
Glove Bag:	Not reported
Mini Enclosure:	Not reported
Critical Barriers:	1
Wrap And Cut:	Not reported
Wet Methods:	1
HEPA Vacuum:	1
MANUALMETHODS :	1
Other CM1:	Not reported
Other CM1 Text:	Not reported
Other CM2:	Not reported
Other CM2 Text:	Not reported
Half Mask APR:	1
Full Face APR:	Not reported
PAPR:	Not reported
Type C Continuous:	Not reported
Type C Pressure:	Not reported

Map ID  
Direction  
Distance  
Elevation

MAP FINDINGS

Site

Database(s)

EDR ID Number  
EPA ID Number

**GREENLAKE SELF STORAGE (Continued)**

**S121068201**

Other Resp Pro: Not reported  
Other Resp Pro Text: Not reported  
Comments: ON HOLD Friday 2-17-17 at 730am  
Date Time Submitted: 2017-02-17 07:31:39  
Submitter IP Address: 75.151.101.37  
Region: 2  
UBI: 601725020  
Notice type: Initial  
Project Type: Cement Asbestos Board (CAB)  
Supervisor: Jason Watson ()  
Supervisor Phone: Not reported  
Certificate Status: ACTIVE

79  
ENE  
1/2-1  
0.533 mi.  
2816 ft.

**AURORA AUTO WRECKING SEATTLE**  
**9217 AURORA AVE N**  
**SEATTLE, WA 98103**

**WA CSCSL** **S110037420**  
**WA ALLSITES** **N/A**

**Relative:**  
**Higher**  
**Actual:**  
**298 ft.**

CSCSL:  
Name: HANDY ANDY RENT A TOOL  
Address: 9217 AURORA AVE N  
City,State,Zip: SEATTLE, WA 98103  
Facility ID: 13569  
Region: Northwest  
Lat/Long: 47.696018331252 / -122.3450335161  
Clean Up Siteid: 14947  
Site Status: Awaiting Cleanup  
Contaminant Name: Petroleum-Diesel  
Alternate Site Names: AURORA AUTO WRECKING SEA,AURORA AUTO WRECKING SEATTLE,AURORA AUTO WRECKING SEATTLE  
Site Rank: Not reported  
Has Institutional Control:Not reported  
Past VCP: Not reported  
Current VCP: Not reported  
Ground Water: Not reported  
Surface Water: Not reported  
Soil: Suspected  
Sediment: Not reported  
Air: Not reported  
Bedrock: Not reported  
Responsible Unit: Northwest  
  
Name: HANDY ANDY RENT A TOOL  
Address: 9217 AURORA AVE N  
City,State,Zip: SEATTLE, WA 98103  
Facility ID: 13569  
Region: Northwest  
Lat/Long: 47.696018331252 / -122.3450335161  
Clean Up Siteid: 14947  
Site Status: Awaiting Cleanup  
Contaminant Name: Petroleum-Gasoline  
Alternate Site Names: AURORA AUTO WRECKING SEA,AURORA AUTO WRECKING SEATTLE,AURORA AUTO WRECKING SEATTLE  
Site Rank: Not reported  
Has Institutional Control:Not reported  
Past VCP: Not reported  
Current VCP: Not reported

Map ID  
Direction  
Distance  
Elevation

MAP FINDINGS

Site

Database(s)

EDR ID Number  
EPA ID Number

**AURORA AUTO WRECKING SEATTLE (Continued)**

**S110037420**

Ground Water: Not reported  
Surface Water: Not reported  
Soil: Suspected  
Sediment: Not reported  
Air: Not reported  
Bedrock: Not reported  
Responsible Unit: Northwest

Name: HANDY ANDY RENT A TOOL  
Address: 9217 AURORA AVE N  
City,State,Zip: SEATTLE, WA 98103  
Facility ID: 13569  
Region: Northwest  
Lat/Long: 47.696018331252 / -122.3450335161  
Clean Up Siteid: 14947  
Site Status: Awaiting Cleanup  
Contaminant Name: Petroleum-Other  
Alternate Site Names: AURORA AUTO WRECKING SEA,AURORA AUTO WRECKING SEATTLE,AURORA AUTO WRECKING SEATTLE

Site Rank: Not reported  
Has Institutional Control: Not reported  
Past VCP: Not reported  
Current VCP: Not reported  
Ground Water: Not reported  
Surface Water: Not reported  
Soil: Suspected  
Sediment: Not reported  
Air: Not reported  
Bedrock: Not reported  
Responsible Unit: Northwest

**ALLSITES:**

Name: AURORA AUTO WRECKING SEATTLE  
Facility Id: 13569

**80**  
**ESE**  
**1/2-1**  
**0.548 mi.**  
**2896 ft.**

**CONOCOPHILLIPS 30112**  
**8408 AURORA AVE N**  
**SEATTLE, WA 98103**

**WA CSCSL 1000659200**  
**WA LUST WAD988488672**  
**WA ALLSITES**  
**RCRA NonGen / NLR**  
**WA Financial Assurance**  
**WA MANIFEST**

**Relative:**  
**Lower**

**CSCSL:**

**Actual:**  
**251 ft.**

Name: EXXON 73535  
Address: 8408 AURORA AVE N  
City,State,Zip: SEATTLE, WA 98103  
Facility ID: 94735647  
Region: Northwest  
Lat/Long: 47.690142673448 / -122.3440745745  
Clean Up Siteid: 11161  
Site Status: Cleanup Started  
Contaminant Name: Benzene  
Alternate Site Names: Aurora 76,BP Service Station 03146,BP SERVICE STATION 8408 AURORA AVE N,CONOCOPHILLIPS 30112,EXXON STATION 7-3535,TOSCO 0314630112  
Site Rank: Not reported  
Has Institutional Control: Not reported  
Past VCP: True

Map ID  
Direction  
Distance  
Elevation

MAP FINDINGS

Site

Database(s)

EDR ID Number  
EPA ID Number

**CONOCOPHILLIPS 30112 (Continued)**

**1000659200**

Current VCP: True  
Ground Water: Confirmed Above Cleanup Levels  
Surface Water: Not reported  
Soil: Confirmed Above Cleanup Levels  
Sediment: Not reported  
Air: Not reported  
Bedrock: Not reported  
Responsible Unit: Northwest

Name: EXXON 73535  
Address: 8408 AURORA AVE N  
City,State,Zip: SEATTLE, WA 98103  
Facility ID: 94735647  
Region: Northwest  
Lat/Long: 47.690142673448 / -122.3440745745  
Clean Up Siteid: 11161  
Site Status: Cleanup Started  
Contaminant Name: Lead  
Alternate Site Names: Aurora 76,BP Service Station 03146,BP SERVICE STATION 8408 AURORA AVE N,CONOCOPHILLIPS 30112,EXXON STATION 7-3535,TOSCO 0314630112

Site Rank: Not reported  
Has Institutional Control: Not reported  
Past VCP: True  
Current VCP: True  
Ground Water: Confirmed Above Cleanup Levels  
Surface Water: Not reported  
Soil: Not reported  
Sediment: Not reported  
Air: Not reported  
Bedrock: Not reported  
Responsible Unit: Northwest

Name: EXXON 73535  
Address: 8408 AURORA AVE N  
City,State,Zip: SEATTLE, WA 98103  
Facility ID: 94735647  
Region: Northwest  
Lat/Long: 47.690142673448 / -122.3440745745  
Clean Up Siteid: 11161  
Site Status: Cleanup Started  
Contaminant Name: Petroleum-Diesel  
Alternate Site Names: Aurora 76,BP Service Station 03146,BP SERVICE STATION 8408 AURORA AVE N,CONOCOPHILLIPS 30112,EXXON STATION 7-3535,TOSCO 0314630112

Site Rank: Not reported  
Has Institutional Control: Not reported  
Past VCP: True  
Current VCP: True  
Ground Water: Confirmed Above Cleanup Levels  
Surface Water: Not reported  
Soil: Confirmed Above Cleanup Levels  
Sediment: Not reported  
Air: Not reported  
Bedrock: Not reported  
Responsible Unit: Northwest

Name: EXXON 73535  
Address: 8408 AURORA AVE N

Map ID  
Direction  
Distance  
Elevation

MAP FINDINGS

Site

Database(s)

EDR ID Number  
EPA ID Number

**CONOCOPHILLIPS 30112 (Continued)**

**1000659200**

City,State,Zip: SEATTLE, WA 98103  
Facility ID: 94735647  
Region: Northwest  
Lat/Long: 47.690142673448 / -122.3440745745  
Clean Up Siteid: 11161  
Site Status: Cleanup Started  
Contaminant Name: Petroleum-Gasoline  
Alternate Site Names: Aurora 76,BP Service Station 03146,BP SERVICE STATION 8408 AURORA AVE N,CONOCOPHILLIPS 30112,EXXON STATION 7-3535,TOSCO 0314630112  
Site Rank: Not reported  
Has Institutional Control:Not reported  
Past VCP: True  
Current VCP: True  
Ground Water: Confirmed Above Cleanup Levels  
Surface Water: Not reported  
Soil: Confirmed Above Cleanup Levels  
Sediment: Not reported  
Air: Not reported  
Bedrock: Not reported  
Responsible Unit: Northwest

Name: EXXON 73535  
Address: 8408 AURORA AVE N  
City,State,Zip: SEATTLE, WA 98103  
Facility ID: 94735647  
Region: Northwest  
Lat/Long: 47.690142673448 / -122.3440745745  
Clean Up Siteid: 11161  
Site Status: Cleanup Started  
Contaminant Name: Polycyclic Aromatic Hydrocarbons  
Alternate Site Names: Aurora 76,BP Service Station 03146,BP SERVICE STATION 8408 AURORA AVE N,CONOCOPHILLIPS 30112,EXXON STATION 7-3535,TOSCO 0314630112  
Site Rank: Not reported  
Has Institutional Control:Not reported  
Past VCP: True  
Current VCP: True  
Ground Water: Confirmed Above Cleanup Levels  
Surface Water: Not reported  
Soil: Not reported  
Sediment: Not reported  
Air: Not reported  
Bedrock: Not reported  
Responsible Unit: Northwest

**LUST:**

Name: EXXON 73535  
Address: 8408 AURORA AVE N  
City,State,Zip: SEATTLE, WA 98103  
Facility ID: 94735647  
Lust Status Type: LUST - Cleanup Started  
Cleanup Site ID: 11161  
Cleanup Unit Type: Upland  
Process Type: Voluntary Cleanup Program  
Cleanup Unit Name: Aurora 76,BP Service Station 03146,BP SERVICE STATION 8408 AURORA AVE N,CONOCOPHILLIPS 30112,EXXON STATION 7-3535,TOSCO 0314630112  
Response Section: Northwest  
Release Date: 11/27/1991

Map ID  
Direction  
Distance  
Elevation

MAP FINDINGS

Site

Database(s)

EDR ID Number  
EPA ID Number

**CONOCOPHILLIPS 30112 (Continued)**

**1000659200**

Lust Date: 06/01/1995  
Region: Northwest  
Lust ID: 1369  
UST ID: 9502  
Contaminant Name: Petroleum-Gasoline  
Ground Water: Confirmed Above Cleanup Levels  
Surface Water: Not reported  
Soil: Confirmed Above Cleanup Levels  
Sediment: Not reported  
Air: Not reported  
Bedrock: Not reported  
Lat/Long: 47.6901426 / -122.34407

Name: EXXON 73535  
Address: 8408 AURORA AVE N  
City,State,Zip: SEATTLE, WA 98103  
Facility ID: 94735647  
Lust Status Type: LUST - Cleanup Started  
Cleanup Site ID: 11161  
Cleanup Unit Type: Upland  
Process Type: Voluntary Cleanup Program  
Cleanup Unit Name: Aurora 76,BP Service Station 03146,BP SERVICE STATION 8408 AURORA AVE N,CONOCOPHILLIPS 30112,EXXON STATION 7-3535,TOSCO 0314630112

Response Section: Northwest  
Release Date: 11/27/1991  
Lust Date: 06/01/1995  
Region: Northwest  
Lust ID: 1369  
UST ID: 9502  
Contaminant Name: Benzene  
Ground Water: Confirmed Above Cleanup Levels  
Surface Water: Not reported  
Soil: Confirmed Above Cleanup Levels  
Sediment: Not reported  
Air: Not reported  
Bedrock: Not reported  
Lat/Long: 47.6901426 / -122.34407

Name: EXXON 73535  
Address: 8408 AURORA AVE N  
City,State,Zip: SEATTLE, WA 98103  
Facility ID: 94735647  
Lust Status Type: LUST - Cleanup Started  
Cleanup Site ID: 11161  
Cleanup Unit Type: Upland  
Process Type: Voluntary Cleanup Program  
Cleanup Unit Name: Aurora 76,BP Service Station 03146,BP SERVICE STATION 8408 AURORA AVE N,CONOCOPHILLIPS 30112,EXXON STATION 7-3535,TOSCO 0314630112

Response Section: Northwest  
Release Date: 11/27/1991  
Lust Date: 06/01/1995  
Region: Northwest  
Lust ID: 1369  
UST ID: 9502  
Contaminant Name: Polycyclic Aromatic Hydrocarbons  
Ground Water: Confirmed Above Cleanup Levels  
Surface Water: Not reported



Map ID  
Direction  
Distance  
Elevation

MAP FINDINGS

Site

Database(s)

EDR ID Number  
EPA ID Number

**CONOCOPHILLIPS 30112 (Continued)**

**1000659200**

Soil: Not reported  
Sediment: Not reported  
Air: Not reported  
Bedrock: Not reported  
Lat/Long: 47.6901426 / -122.34407

Name: EXXON 73535  
Address: 8408 AURORA AVE N  
City,State,Zip: SEATTLE, WA 98103  
Facility ID: 94735647  
Lust Status Type: LUST - Cleanup Started  
Cleanup Site ID: 11161  
Cleanup Unit Type: Upland  
Process Type: Voluntary Cleanup Program  
Cleanup Unit Name: Aurora 76,BP Service Station 03146,BP SERVICE STATION 8408 AURORA AVE N,CONOCOPHILLIPS 30112,EXXON STATION 7-3535,TOSCO 0314630112

Response Section: Northwest  
Release Date: 11/27/1991  
Lust Date: 06/01/1995  
Region: Northwest  
Lust ID: 1369  
UST ID: 9502  
Contaminant Name: Petroleum-Diesel  
Ground Water: Confirmed Above Cleanup Levels  
Surface Water: Not reported  
Soil: Confirmed Above Cleanup Levels  
Sediment: Not reported  
Air: Not reported  
Bedrock: Not reported  
Lat/Long: 47.6901426 / -122.34407

Name: EXXON 73535  
Address: 8408 AURORA AVE N  
City,State,Zip: SEATTLE, WA 98103  
Facility ID: 94735647  
Lust Status Type: LUST - Cleanup Started  
Cleanup Site ID: 11161  
Cleanup Unit Type: Upland  
Process Type: Voluntary Cleanup Program  
Cleanup Unit Name: Aurora 76,BP Service Station 03146,BP SERVICE STATION 8408 AURORA AVE N,CONOCOPHILLIPS 30112,EXXON STATION 7-3535,TOSCO 0314630112

Response Section: Northwest  
Release Date: 11/27/1991  
Lust Date: 06/01/1995  
Region: Northwest  
Lust ID: 1369  
UST ID: 9502  
Contaminant Name: Lead  
Ground Water: Confirmed Above Cleanup Levels  
Surface Water: Not reported  
Soil: Not reported  
Sediment: Not reported  
Air: Not reported  
Bedrock: Not reported  
Lat/Long: 47.6901426 / -122.34407

Map ID  
Direction  
Distance  
Elevation

MAP FINDINGS

Site

Database(s)

EDR ID Number  
EPA ID Number

**CONOCOPHILLIPS 30112 (Continued)**

**1000659200**

**ALLSITES:**

Name: BP SERVICE STATION 03146  
Facility Id: 94735647

Name: AURORA 76  
Facility Id: 336853

**RCRA-LQG:**

Date Form Received by Agency: 2008-02-08 00:00:00.0  
Handler Name: CONOCOPHILLIPS 30112  
Handler Address: 8408 AURORA AVE N  
Handler City,State,Zip: SEATTLE, WA 98103  
EPA ID: WAD988488672  
Contact Name: THOMAS BORDER  
Contact Address: 600 NORTH DAIRY ASHFORD,  
Contact City,State,Zip: HOUSTON, TX 77079  
Contact Telephone: 281-293-4335  
Contact Fax: Not reported  
Contact Email: THOMAS.R.BORDER@CONOCOPHILLIPS.COM  
Contact Title: Not reported  
EPA Region: 10  
Land Type: Private  
Federal Waste Generator Description: Not a generator, verified  
Non-Notifier: Not reported  
Biennial Report Cycle: Not reported  
Accessibility: Not reported  
Active Site Indicator: Not reported  
State District Owner: WA  
State District: NWRO  
Mailing Address: 600 NORTH DAIRY ASHFORD  
Mailing City,State,Zip: HOUSTON, WA 77079  
Owner Name: CONOCOPHILLIPS COMPANY  
Owner Type: Private  
Operator Name: CHOO, HELEN  
Operator Type: Private  
Short-Term Generator Activity: No  
Importer Activity: No  
Mixed Waste Generator: No  
Transporter Activity: No  
Transfer Facility Activity: No  
Recycler Activity with Storage: No  
Small Quantity On-Site Burner Exemption: No  
Smelting Melting and Refining Furnace Exemption: No  
Underground Injection Control: No  
Off-Site Waste Receipt: No  
Universal Waste Indicator: No  
Universal Waste Destination Facility: No  
Federal Universal Waste: No  
Active Site Fed-Reg Treatment Storage and Disposal Facility: Not reported  
Active Site Converter Treatment storage and Disposal Facility: Not reported  
Active Site State-Reg Treatment Storage and Disposal Facility: Not reported  
Active Site State-Reg Handler: ---  
Federal Facility Indicator: Not reported  
Hazardous Secondary Material Indicator: NN  
Sub-Part K Indicator: Not reported  
Commercial TSD Indicator: No

Map ID  
 Direction  
 Distance  
 Elevation

MAP FINDINGS

Site

Database(s)

EDR ID Number  
 EPA ID Number

**CONOCOPHILLIPS 30112 (Continued)**

**1000659200**

Treatment Storage and Disposal Type:	Not reported
2018 GPRC Permit Baseline:	Not on the Baseline
2018 GPRC Renewals Baseline:	Not on the Baseline
Permit Renewals Workload Universe:	Not reported
Permit Workload Universe:	Not reported
Permit Progress Universe:	Not reported
Post-Closure Workload Universe:	Not reported
Closure Workload Universe:	Not reported
202 GPRC Corrective Action Baseline:	No
Corrective Action Workload Universe:	No
Subject to Corrective Action Universe:	No
Non-TSDFs Where RCRA CA has Been Imposed Universe:	No
TSDFs Potentially Subject to CA Under 3004 (u)/(v) Universe:	No
TSDFs Only Subject to CA under Discretionary Auth Universe:	No
Corrective Action Priority Ranking:	No NCAPS ranking
Environmental Control Indicator:	No
Institutional Control Indicator:	No
Human Exposure Controls Indicator:	N/A
Groundwater Controls Indicator:	N/A
Operating TSDF Universe:	Not reported
Full Enforcement Universe:	Not reported
Significant Non-Complier Universe:	No
Unaddressed Significant Non-Complier Universe:	No
Addressed Significant Non-Complier Universe:	No
Significant Non-Complier With a Compliance Schedule Universe:	No
Financial Assurance Required:	Not reported
Handler Date of Last Change:	2018-05-10 12:24:00.0
Recognized Trader-Importer:	No
Recognized Trader-Exporter:	No
Importer of Spent Lead Acid Batteries:	No
Exporter of Spent Lead Acid Batteries:	No
Recycler Activity Without Storage:	No
Manifest Broker:	No
Sub-Part P Indicator:	Not reported
<b>Handler - Owner Operator:</b>	
Owner/Operator Indicator:	Operator
Owner/Operator Name:	CONOCOPHILLIPS
Legal Status:	Private
Date Became Current:	Not reported
Date Ended Current:	Not reported
Owner/Operator Address:	PO BOX 52085
Owner/Operator City,State,Zip:	PHOENIX, AZ 85072-2085
Owner/Operator Telephone:	602-728-5000
Owner/Operator Telephone Ext:	Not reported
Owner/Operator Fax:	Not reported
Owner/Operator Email:	Not reported
Owner/Operator Indicator:	Owner
Owner/Operator Name:	CONOCOPHILLIPS
Legal Status:	Private
Date Became Current:	Not reported
Date Ended Current:	Not reported
Owner/Operator Address:	PO BOX 52085
Owner/Operator City,State,Zip:	PHOENIX, AZ 85072
Owner/Operator Telephone:	602-728-5000
Owner/Operator Telephone Ext:	Not reported
Owner/Operator Fax:	Not reported

Map ID  
Direction  
Distance  
Elevation

MAP FINDINGS

Site

Database(s)

EDR ID Number  
EPA ID Number

**CONOCOPHILLIPS 30112 (Continued)**

**1000659200**

Owner/Operator Email:	Not reported
Owner/Operator Indicator:	Operator
Owner/Operator Name:	STANDARD, GUY
Legal Status:	Private
Date Became Current:	Not reported
Date Ended Current:	Not reported
Owner/Operator Address:	PO BOX 52085
Owner/Operator City,State,Zip:	PHOENIX, AZ 85072
Owner/Operator Telephone:	206-442-7378
Owner/Operator Telephone Ext:	Not reported
Owner/Operator Fax:	Not reported
Owner/Operator Email:	Not reported
Owner/Operator Indicator:	Owner
Owner/Operator Name:	CONOCOPHILLIPS
Legal Status:	Private
Date Became Current:	1998-03-02 00:00:00.
Date Ended Current:	Not reported
Owner/Operator Address:	PO BOX 52085
Owner/Operator City,State,Zip:	PHOENIX, AZ 85072
Owner/Operator Telephone:	602-728-5000
Owner/Operator Telephone Ext:	Not reported
Owner/Operator Fax:	Not reported
Owner/Operator Email:	Not reported
Owner/Operator Indicator:	Owner
Owner/Operator Name:	CONOCOPHILLIPS COMPANY
Legal Status:	Private
Date Became Current:	2003-12-31 00:00:00.
Date Ended Current:	Not reported
Owner/Operator Address:	600 NORTH DAIRY ASHFORD
Owner/Operator City,State,Zip:	HOUSTON, TX 77079
Owner/Operator Telephone:	281-293-1000
Owner/Operator Telephone Ext:	Not reported
Owner/Operator Fax:	Not reported
Owner/Operator Email:	Not reported
Owner/Operator Indicator:	Owner
Owner/Operator Name:	CONOCOPHILLIPS COMPANY
Legal Status:	Private
Date Became Current:	2003-12-31 00:00:00.
Date Ended Current:	Not reported
Owner/Operator Address:	600 NORTH DAIRY ASHFORD
Owner/Operator City,State,Zip:	HOUSTON, TX 77079
Owner/Operator Telephone:	281-293-1000
Owner/Operator Telephone Ext:	Not reported
Owner/Operator Fax:	Not reported
Owner/Operator Email:	Not reported
Owner/Operator Indicator:	Owner
Owner/Operator Name:	CONOCOPHILLIPS COMPANY
Legal Status:	Private
Date Became Current:	Not reported
Date Ended Current:	Not reported
Owner/Operator Address:	600 NORTH DAIRY ASHFORD
Owner/Operator City,State,Zip:	HOUSTON, TX 77079

Map ID  
Direction  
Distance  
Elevation

MAP FINDINGS

Site

Database(s)

EDR ID Number  
EPA ID Number

**CONOCOPHILLIPS 30112 (Continued)**

**1000659200**

Owner/Operator Telephone:	281-293-1000
Owner/Operator Telephone Ext:	Not reported
Owner/Operator Fax:	Not reported
Owner/Operator Email:	Not reported
Owner/Operator Indicator:	Owner
Owner/Operator Name:	CONOCOPHILLIPS COMPANY
Legal Status:	Private
Date Became Current:	2003-12-31 00:00:00.
Date Ended Current:	Not reported
Owner/Operator Address:	600 NORTH DAIRY ASHFORD
Owner/Operator City,State,Zip:	HOUSTON, TX 77079
Owner/Operator Telephone:	Not reported
Owner/Operator Telephone Ext:	Not reported
Owner/Operator Fax:	Not reported
Owner/Operator Email:	Not reported
Owner/Operator Indicator:	Owner
Owner/Operator Name:	BP SERVICE STATION 03146
Legal Status:	Private
Date Became Current:	Not reported
Date Ended Current:	Not reported
Owner/Operator Address:	8408 AURORA AVE N
Owner/Operator City,State,Zip:	SEATTLE, WA 98103
Owner/Operator Telephone:	000-000-0000
Owner/Operator Telephone Ext:	Not reported
Owner/Operator Fax:	Not reported
Owner/Operator Email:	Not reported
Owner/Operator Indicator:	Owner
Owner/Operator Name:	CONOCOPHILLIPS
Legal Status:	Private
Date Became Current:	Not reported
Date Ended Current:	Not reported
Owner/Operator Address:	PO BOX 52085
Owner/Operator City,State,Zip:	PHOENIX, AZ 85072
Owner/Operator Telephone:	602-728-5000
Owner/Operator Telephone Ext:	Not reported
Owner/Operator Fax:	Not reported
Owner/Operator Email:	Not reported
Owner/Operator Indicator:	Owner
Owner/Operator Name:	CONOCOPHILLIPS
Legal Status:	Private
Date Became Current:	1998-03-02 00:00:00.
Date Ended Current:	Not reported
Owner/Operator Address:	PO BOX 52085
Owner/Operator City,State,Zip:	PHOENIX, AZ 85072
Owner/Operator Telephone:	602-728-5000
Owner/Operator Telephone Ext:	Not reported
Owner/Operator Fax:	Not reported
Owner/Operator Email:	Not reported
Owner/Operator Indicator:	Owner
Owner/Operator Name:	CONOCOPHILLIPS
Legal Status:	Private
Date Became Current:	1998-03-02 00:00:00.

Map ID  
Direction  
Distance  
Elevation

MAP FINDINGS

Site

Database(s)

EDR ID Number  
EPA ID Number

**CONOCOPHILLIPS 30112 (Continued)**

**1000659200**

Date Ended Current:	Not reported
Owner/Operator Address:	PO BOX 52085
Owner/Operator City,State,Zip:	PHOENIX, AZ 85072
Owner/Operator Telephone:	602-728-5000
Owner/Operator Telephone Ext:	Not reported
Owner/Operator Fax:	Not reported
Owner/Operator Email:	Not reported
Owner/Operator Indicator:	Owner
Owner/Operator Name:	CONOCOPHILLIPS
Legal Status:	Private
Date Became Current:	Not reported
Date Ended Current:	Not reported
Owner/Operator Address:	PO BOX 52085
Owner/Operator City,State,Zip:	PHOENIX, AZ 85072
Owner/Operator Telephone:	602-728-5000
Owner/Operator Telephone Ext:	Not reported
Owner/Operator Fax:	Not reported
Owner/Operator Email:	Not reported
Owner/Operator Indicator:	Operator
Owner/Operator Name:	STANDARD, GUY
Legal Status:	Private
Date Became Current:	Not reported
Date Ended Current:	Not reported
Owner/Operator Address:	PO BOX 52085
Owner/Operator City,State,Zip:	PHOENIX, AZ 85072
Owner/Operator Telephone:	206-442-7378
Owner/Operator Telephone Ext:	Not reported
Owner/Operator Fax:	Not reported
Owner/Operator Email:	Not reported
Owner/Operator Indicator:	Owner
Owner/Operator Name:	CONOCOPHILLIPS COMPANY
Legal Status:	Private
Date Became Current:	Not reported
Date Ended Current:	Not reported
Owner/Operator Address:	600 NORTH DAIRY ASHFORD
Owner/Operator City,State,Zip:	HOUSTON, TX 77079
Owner/Operator Telephone:	281-293-1000
Owner/Operator Telephone Ext:	Not reported
Owner/Operator Fax:	Not reported
Owner/Operator Email:	Not reported
Owner/Operator Indicator:	Operator
Owner/Operator Name:	CHOO, HELEN
Legal Status:	Private
Date Became Current:	Not reported
Date Ended Current:	Not reported
Owner/Operator Address:	8408 AURORA AVE N
Owner/Operator City,State,Zip:	SEATTLE, WA 98103
Owner/Operator Telephone:	206-525-4788
Owner/Operator Telephone Ext:	Not reported
Owner/Operator Fax:	Not reported
Owner/Operator Email:	Not reported
Owner/Operator Indicator:	Owner

Map ID  
Direction  
Distance  
Elevation

MAP FINDINGS

Site

Database(s)

EDR ID Number  
EPA ID Number

**CONOCOPHILLIPS 30112 (Continued)**

**1000659200**

Owner/Operator Name: CONOCOPHILLIPS COMPANY  
Legal Status: Private  
Date Became Current: 2003-12-31 00:00:00.  
Date Ended Current: Not reported  
Owner/Operator Address: 600 NORTH DAIRY ASHFORD  
Owner/Operator City,State,Zip: HOUSTON, TX 77079  
Owner/Operator Telephone: Not reported  
Owner/Operator Telephone Ext: Not reported  
Owner/Operator Fax: Not reported  
Owner/Operator Email: Not reported

Owner/Operator Indicator: Operator  
Owner/Operator Name: HELEN CHOO  
Legal Status: Private  
Date Became Current: 1997-03-18 00:00:00.  
Date Ended Current: Not reported  
Owner/Operator Address: 8408 AURORA AVE N  
Owner/Operator City,State,Zip: SEATTLE, WA 98103  
Owner/Operator Telephone: Not reported  
Owner/Operator Telephone Ext: Not reported  
Owner/Operator Fax: Not reported  
Owner/Operator Email: Not reported

Owner/Operator Indicator: Owner  
Owner/Operator Name: BP SERVICE STATION 03146  
Legal Status: Private  
Date Became Current: Not reported  
Date Ended Current: Not reported  
Owner/Operator Address: 8408 AURORA AVE N  
Owner/Operator City,State,Zip: SEATTLE, WA 98103  
Owner/Operator Telephone: 000-000-0000  
Owner/Operator Telephone Ext: Not reported  
Owner/Operator Fax: Not reported  
Owner/Operator Email: Not reported

Owner/Operator Indicator: Operator  
Owner/Operator Name: STANDARD, GUY  
Legal Status: Private  
Date Became Current: Not reported  
Date Ended Current: Not reported  
Owner/Operator Address: PO BOX 52085  
Owner/Operator City,State,Zip: PHOENIX, AZ 85072  
Owner/Operator Telephone: 206-442-7378  
Owner/Operator Telephone Ext: Not reported  
Owner/Operator Fax: Not reported  
Owner/Operator Email: Not reported

Owner/Operator Indicator: Owner  
Owner/Operator Name: CONOCOPHILLIPS  
Legal Status: Private  
Date Became Current: 1998-03-02 00:00:00.  
Date Ended Current: Not reported  
Owner/Operator Address: PO BOX 52085  
Owner/Operator City,State,Zip: PHOENIX, AZ 85072  
Owner/Operator Telephone: 602-728-5000  
Owner/Operator Telephone Ext: Not reported  
Owner/Operator Fax: Not reported

Map ID  
Direction  
Distance  
Elevation

MAP FINDINGS

Site

Database(s)

EDR ID Number  
EPA ID Number

**CONOCOPHILLIPS 30112 (Continued)**

**1000659200**

Owner/Operator Email:	Not reported
Owner/Operator Indicator:	Owner
Owner/Operator Name:	CONOCOPHILLIPS COMPANY
Legal Status:	Private
Date Became Current:	Not reported
Date Ended Current:	Not reported
Owner/Operator Address:	600 NORTH DAIRY ASHFORD
Owner/Operator City,State,Zip:	HOUSTON, TX 77079
Owner/Operator Telephone:	281-293-1000
Owner/Operator Telephone Ext:	Not reported
Owner/Operator Fax:	Not reported
Owner/Operator Email:	Not reported
Owner/Operator Indicator:	Owner
Owner/Operator Name:	CONOCOPHILLIPS COMPANY
Legal Status:	Private
Date Became Current:	2003-12-31 00:00:00.
Date Ended Current:	Not reported
Owner/Operator Address:	600 NORTH DAIRY ASHFORD
Owner/Operator City,State,Zip:	HOUSTON, TX 77079
Owner/Operator Telephone:	281-293-1000
Owner/Operator Telephone Ext:	Not reported
Owner/Operator Fax:	Not reported
Owner/Operator Email:	Not reported
Owner/Operator Indicator:	Operator
Owner/Operator Name:	CHOO, HELEN
Legal Status:	Private
Date Became Current:	Not reported
Date Ended Current:	Not reported
Owner/Operator Address:	8408 AURORA AVE N
Owner/Operator City,State,Zip:	SEATTLE, WA 98103
Owner/Operator Telephone:	206-525-4788
Owner/Operator Telephone Ext:	Not reported
Owner/Operator Fax:	Not reported
Owner/Operator Email:	Not reported
Owner/Operator Indicator:	Operator
Owner/Operator Name:	HELEN C
Legal Status:	Private
Date Became Current:	1997-03-18 00:00:00.
Date Ended Current:	Not reported
Owner/Operator Address:	8408 AURORA AVE N
Owner/Operator City,State,Zip:	SEATTLE, WA 98103
Owner/Operator Telephone:	206-525-4788
Owner/Operator Telephone Ext:	Not reported
Owner/Operator Fax:	Not reported
Owner/Operator Email:	Not reported
Owner/Operator Indicator:	Operator
Owner/Operator Name:	CHOO, HELEN
Legal Status:	Private
Date Became Current:	Not reported
Date Ended Current:	Not reported
Owner/Operator Address:	8408 AURORA AVE N
Owner/Operator City,State,Zip:	SEATTLE, WA 98103



Map ID  
Direction  
Distance  
Elevation

MAP FINDINGS

Site

Database(s)

EDR ID Number  
EPA ID Number

**CONOCOPHILLIPS 30112 (Continued)**

**1000659200**

Owner/Operator Telephone:	206-525-4788
Owner/Operator Telephone Ext:	Not reported
Owner/Operator Fax:	Not reported
Owner/Operator Email:	Not reported
Owner/Operator Indicator:	Operator
Owner/Operator Name:	STANDARD, GUY
Legal Status:	Private
Date Became Current:	Not reported
Date Ended Current:	Not reported
Owner/Operator Address:	PO BOX 52085
Owner/Operator City,State,Zip:	PHOENIX, AZ 85072
Owner/Operator Telephone:	206-442-7378
Owner/Operator Telephone Ext:	Not reported
Owner/Operator Fax:	Not reported
Owner/Operator Email:	Not reported
Owner/Operator Indicator:	Operator
Owner/Operator Name:	CHOO, HELEN
Legal Status:	Private
Date Became Current:	Not reported
Date Ended Current:	Not reported
Owner/Operator Address:	8408 AURORA AVE N
Owner/Operator City,State,Zip:	SEATTLE, WA 98103
Owner/Operator Telephone:	206-525-4788
Owner/Operator Telephone Ext:	Not reported
Owner/Operator Fax:	Not reported
Owner/Operator Email:	Not reported
Owner/Operator Indicator:	Owner
Owner/Operator Name:	CONOCOPHILLIPS COMPANY
Legal Status:	Private
Date Became Current:	Not reported
Date Ended Current:	Not reported
Owner/Operator Address:	600 NORTH DAIRY ASHFORD
Owner/Operator City,State,Zip:	HOUSTON, TX 77079
Owner/Operator Telephone:	281-293-1000
Owner/Operator Telephone Ext:	Not reported
Owner/Operator Fax:	Not reported
Owner/Operator Email:	Not reported
Owner/Operator Indicator:	Owner
Owner/Operator Name:	CONOCOPHILLIPS
Legal Status:	Private
Date Became Current:	Not reported
Date Ended Current:	Not reported
Owner/Operator Address:	PO BOX 52085
Owner/Operator City,State,Zip:	PHOENIX, AZ 85072-2085
Owner/Operator Telephone:	602-728-5000
Owner/Operator Telephone Ext:	Not reported
Owner/Operator Fax:	Not reported
Owner/Operator Email:	Not reported
Owner/Operator Indicator:	Owner
Owner/Operator Name:	CONOCOPHILLIPS COMPANY
Legal Status:	Private
Date Became Current:	Not reported

Map ID  
Direction  
Distance  
Elevation

MAP FINDINGS

Site

Database(s)

EDR ID Number  
EPA ID Number

**CONOCOPHILLIPS 30112 (Continued)**

**1000659200**

Date Ended Current: Not reported  
Owner/Operator Address: 600 NORTH DAIRY ASHFORD  
Owner/Operator City,State,Zip: HOUSTON, TX 77079  
Owner/Operator Telephone: 281-293-1000  
Owner/Operator Telephone Ext: Not reported  
Owner/Operator Fax: Not reported  
Owner/Operator Email: Not reported

Owner/Operator Indicator: Owner  
Owner/Operator Name: CONOCOPHILLIPS  
Legal Status: Private  
Date Became Current: 1998-03-02 00:00:00.  
Date Ended Current: Not reported  
Owner/Operator Address: PO BOX 52085  
Owner/Operator City,State,Zip: PHOENIX, AZ 85072  
Owner/Operator Telephone: 602-728-5000  
Owner/Operator Telephone Ext: Not reported  
Owner/Operator Fax: Not reported  
Owner/Operator Email: Not reported

Owner/Operator Indicator: Owner  
Owner/Operator Name: CONOCOPHILLIPS  
Legal Status: Private  
Date Became Current: Not reported  
Date Ended Current: Not reported  
Owner/Operator Address: PO BOX 52085  
Owner/Operator City,State,Zip: PHOENIX, AZ 85072  
Owner/Operator Telephone: 602-728-5000  
Owner/Operator Telephone Ext: Not reported  
Owner/Operator Fax: Not reported  
Owner/Operator Email: Not reported

Owner/Operator Indicator: Owner  
Owner/Operator Name: CONOCOPHILLIPS  
Legal Status: Private  
Date Became Current: 1998-03-02 00:00:00.  
Date Ended Current: Not reported  
Owner/Operator Address: PO BOX 52085  
Owner/Operator City,State,Zip: PHOENIX, AZ 85072  
Owner/Operator Telephone: 602-728-5000  
Owner/Operator Telephone Ext: Not reported  
Owner/Operator Fax: Not reported  
Owner/Operator Email: Not reported

Owner/Operator Indicator: Owner  
Owner/Operator Name: CONOCOPHILLIPS  
Legal Status: Private  
Date Became Current: Not reported  
Date Ended Current: Not reported  
Owner/Operator Address: PO BOX 52085  
Owner/Operator City,State,Zip: PHOENIX, AZ 85072  
Owner/Operator Telephone: 602-728-5000  
Owner/Operator Telephone Ext: Not reported  
Owner/Operator Fax: Not reported  
Owner/Operator Email: Not reported

Owner/Operator Indicator: Operator

Map ID  
Direction  
Distance  
Elevation

MAP FINDINGS

Site

Database(s)

EDR ID Number  
EPA ID Number

**CONOCOPHILLIPS 30112 (Continued)**

**1000659200**

Owner/Operator Name:	STANDARD, GUY
Legal Status:	Private
Date Became Current:	Not reported
Date Ended Current:	Not reported
Owner/Operator Address:	PO BOX 52085
Owner/Operator City,State,Zip:	PHOENIX, AZ 85072
Owner/Operator Telephone:	206-442-7378
Owner/Operator Telephone Ext:	Not reported
Owner/Operator Fax:	Not reported
Owner/Operator Email:	Not reported
Owner/Operator Indicator:	Owner
Owner/Operator Name:	CONOCOPHILLIPS
Legal Status:	Private
Date Became Current:	Not reported
Date Ended Current:	Not reported
Owner/Operator Address:	PO BOX 52085
Owner/Operator City,State,Zip:	PHOENIX, AZ 85072
Owner/Operator Telephone:	602-728-5000
Owner/Operator Telephone Ext:	Not reported
Owner/Operator Fax:	Not reported
Owner/Operator Email:	Not reported
Owner/Operator Indicator:	Owner
Owner/Operator Name:	CONOCOPHILLIPS COMPANY
Legal Status:	Private
Date Became Current:	2003-12-31 00:00:00.
Date Ended Current:	Not reported
Owner/Operator Address:	600 NORTH DAIRY ASHFORD
Owner/Operator City,State,Zip:	HOUSTON, TX 77079
Owner/Operator Telephone:	281-293-1000
Owner/Operator Telephone Ext:	Not reported
Owner/Operator Fax:	Not reported
Owner/Operator Email:	Not reported
Owner/Operator Indicator:	Operator
Owner/Operator Name:	CHOO, HELEN
Legal Status:	Private
Date Became Current:	Not reported
Date Ended Current:	Not reported
Owner/Operator Address:	8408 AURORA AVE N
Owner/Operator City,State,Zip:	SEATTLE, WA 98103
Owner/Operator Telephone:	206-525-4788
Owner/Operator Telephone Ext:	Not reported
Owner/Operator Fax:	Not reported
Owner/Operator Email:	Not reported
Owner/Operator Indicator:	Owner
Owner/Operator Name:	CONOCOPHILLIPS COMPANY
Legal Status:	Private
Date Became Current:	Not reported
Date Ended Current:	Not reported
Owner/Operator Address:	600 NORTH DAIRY ASHFORD
Owner/Operator City,State,Zip:	HOUSTON, TX 77079
Owner/Operator Telephone:	281-293-1000
Owner/Operator Telephone Ext:	Not reported
Owner/Operator Fax:	Not reported

Map ID  
Direction  
Distance  
Elevation

MAP FINDINGS

Site

Database(s)

EDR ID Number  
EPA ID Number

**CONOCOPHILLIPS 30112 (Continued)**

**1000659200**

Owner/Operator Email:	Not reported
Owner/Operator Indicator:	Owner
Owner/Operator Name:	CONOCOPHILLIPS C
Legal Status:	Private
Date Became Current:	2003-12-31 00:00:00.
Date Ended Current:	Not reported
Owner/Operator Address:	600 NORTH DAIRY ASHFORD
Owner/Operator City,State,Zip:	HOUSTON, TX 77079
Owner/Operator Telephone:	281-293-1000
Owner/Operator Telephone Ext:	Not reported
Owner/Operator Fax:	Not reported
Owner/Operator Email:	Not reported
Owner/Operator Indicator:	Owner
Owner/Operator Name:	BP SERVICE STATION 03146
Legal Status:	Private
Date Became Current:	Not reported
Date Ended Current:	Not reported
Owner/Operator Address:	8408 AURORA AVE N
Owner/Operator City,State,Zip:	SEATTLE, WA 98103
Owner/Operator Telephone:	000-000-0000
Owner/Operator Telephone Ext:	Not reported
Owner/Operator Fax:	Not reported
Owner/Operator Email:	Not reported
Owner/Operator Indicator:	Operator
Owner/Operator Name:	BP SERVICE STATION 03146
Legal Status:	Private
Date Became Current:	Not reported
Date Ended Current:	Not reported
Owner/Operator Address:	8408 AURORA AVE N
Owner/Operator City,State,Zip:	SEATTLE, WA 98103
Owner/Operator Telephone:	000-000-0000
Owner/Operator Telephone Ext:	Not reported
Owner/Operator Fax:	Not reported
Owner/Operator Email:	Not reported
Owner/Operator Indicator:	Owner
Owner/Operator Name:	BP SERVICE STATION 03146
Legal Status:	Private
Date Became Current:	Not reported
Date Ended Current:	Not reported
Owner/Operator Address:	8408 AURORA AVE N
Owner/Operator City,State,Zip:	SEATTLE, WA 98103
Owner/Operator Telephone:	000-000-0000
Owner/Operator Telephone Ext:	Not reported
Owner/Operator Fax:	Not reported
Owner/Operator Email:	Not reported
Owner/Operator Indicator:	Operator
Owner/Operator Name:	HELEN CHOO
Legal Status:	Private
Date Became Current:	1997-03-18 00:00:00.
Date Ended Current:	Not reported
Owner/Operator Address:	8408 AURORA AVE N
Owner/Operator City,State,Zip:	SEATTLE, WA 98103

Map ID  
Direction  
Distance  
Elevation

MAP FINDINGS

Site

Database(s)

EDR ID Number  
EPA ID Number

**CONOCOPHILLIPS 30112 (Continued)**

**1000659200**

Owner/Operator Telephone:	Not reported
Owner/Operator Telephone Ext:	Not reported
Owner/Operator Fax:	Not reported
Owner/Operator Email:	Not reported
Owner/Operator Indicator:	Owner
Owner/Operator Name:	CONOCOPHILLIPS COMPANY
Legal Status:	Private
Date Became Current:	2003-12-31 00:00:00.
Date Ended Current:	Not reported
Owner/Operator Address:	600 NORTH DAIRY ASHFORD
Owner/Operator City,State,Zip:	HOUSTON, TX 77079
Owner/Operator Telephone:	Not reported
Owner/Operator Telephone Ext:	Not reported
Owner/Operator Fax:	Not reported
Owner/Operator Email:	Not reported
Owner/Operator Indicator:	Operator
Owner/Operator Name:	HELEN CHOO
Legal Status:	Private
Date Became Current:	1997-03-18 00:00:00.
Date Ended Current:	Not reported
Owner/Operator Address:	8408 AURORA AVE N
Owner/Operator City,State,Zip:	SEATTLE, WA 98103
Owner/Operator Telephone:	Not reported
Owner/Operator Telephone Ext:	Not reported
Owner/Operator Fax:	Not reported
Owner/Operator Email:	Not reported
Owner/Operator Indicator:	Operator
Owner/Operator Name:	BP SERVICE STATION 03146
Legal Status:	Private
Date Became Current:	Not reported
Date Ended Current:	Not reported
Owner/Operator Address:	8408 AURORA AVE N
Owner/Operator City,State,Zip:	SEATTLE, WA 98103
Owner/Operator Telephone:	000-000-0000
Owner/Operator Telephone Ext:	Not reported
Owner/Operator Fax:	Not reported
Owner/Operator Email:	Not reported
Owner/Operator Indicator:	Operator
Owner/Operator Name:	STANDARD, GUY
Legal Status:	Private
Date Became Current:	Not reported
Date Ended Current:	Not reported
Owner/Operator Address:	PO BOX 52085
Owner/Operator City,State,Zip:	PHOENIX, AZ 85072
Owner/Operator Telephone:	206-442-7378
Owner/Operator Telephone Ext:	Not reported
Owner/Operator Fax:	Not reported
Owner/Operator Email:	Not reported
Owner/Operator Indicator:	Owner
Owner/Operator Name:	CONOCOPHILLIPS
Legal Status:	Private
Date Became Current:	Not reported

Map ID  
Direction  
Distance  
Elevation

MAP FINDINGS

Site

Database(s)

EDR ID Number  
EPA ID Number

**CONOCOPHILLIPS 30112 (Continued)**

**1000659200**

Date Ended Current:	Not reported
Owner/Operator Address:	PO BOX 52085
Owner/Operator City,State,Zip:	PHOENIX, AZ 85072
Owner/Operator Telephone:	602-728-5000
Owner/Operator Telephone Ext:	Not reported
Owner/Operator Fax:	Not reported
Owner/Operator Email:	Not reported
Owner/Operator Indicator:	Operator
Owner/Operator Name:	CHOO, HELEN
Legal Status:	Private
Date Became Current:	Not reported
Date Ended Current:	Not reported
Owner/Operator Address:	8408 AURORA AVE N
Owner/Operator City,State,Zip:	SEATTLE, WA 98103
Owner/Operator Telephone:	206-525-4788
Owner/Operator Telephone Ext:	Not reported
Owner/Operator Fax:	Not reported
Owner/Operator Email:	Not reported
Owner/Operator Indicator:	Owner
Owner/Operator Name:	CONOCOPHILLIPS COMPANY
Legal Status:	Private
Date Became Current:	2003-12-31 00:00:00.
Date Ended Current:	Not reported
Owner/Operator Address:	600 NORTH DAIRY ASHFORD
Owner/Operator City,State,Zip:	HOUSTON, TX 77079
Owner/Operator Telephone:	281-293-1000
Owner/Operator Telephone Ext:	Not reported
Owner/Operator Fax:	Not reported
Owner/Operator Email:	Not reported
Owner/Operator Indicator:	Owner
Owner/Operator Name:	BP SERVICE STATION 03146
Legal Status:	Private
Date Became Current:	Not reported
Date Ended Current:	Not reported
Owner/Operator Address:	8408 AURORA AVE N
Owner/Operator City,State,Zip:	SEATTLE, WA 98103
Owner/Operator Telephone:	000-000-0000
Owner/Operator Telephone Ext:	Not reported
Owner/Operator Fax:	Not reported
Owner/Operator Email:	Not reported
Owner/Operator Indicator:	Operator
Owner/Operator Name:	TOSCO CORP SPOKANE TERMINAL
Legal Status:	Private
Date Became Current:	Not reported
Date Ended Current:	Not reported
Owner/Operator Address:	PO BOX 52085
Owner/Operator City,State,Zip:	PHOENIX, AZ 85072
Owner/Operator Telephone:	206-442-7000
Owner/Operator Telephone Ext:	Not reported
Owner/Operator Fax:	Not reported
Owner/Operator Email:	Not reported
Owner/Operator Indicator:	Owner

Map ID  
Direction  
Distance  
Elevation

MAP FINDINGS

Site

Database(s)

EDR ID Number  
EPA ID Number

**CONOCOPHILLIPS 30112 (Continued)**

**1000659200**

Owner/Operator Name: CONOCOPHILLIPS COMPANY  
Legal Status: Private  
Date Became Current: 2003-12-31 00:00:00.  
Date Ended Current: Not reported  
Owner/Operator Address: 600 NORTH DAIRY ASHFORD  
Owner/Operator City,State,Zip: HOUSTON, TX 77079  
Owner/Operator Telephone: 281-293-1000  
Owner/Operator Telephone Ext: Not reported  
Owner/Operator Fax: Not reported  
Owner/Operator Email: Not reported

Historic Generators:

Receive Date: 2003-02-26 00:00:00.0  
Handler Name: BP SERVICE STATION 03146  
Federal Waste Generator Description: Not a generator, verified  
State District Owner: WA  
Large Quantity Handler of Universal Waste: No  
Recognized Trader Importer: No  
Recognized Trader Exporter: No  
Spent Lead Acid Battery Importer: No  
Spent Lead Acid Battery Exporter: No  
Current Record: No  
Non Storage Recycler Activity: Not reported  
Electronic Manifest Broker: Not reported

Receive Date: 2008-02-07 00:00:00.0  
Handler Name: CONOCOPHILLIPS 30112  
Federal Waste Generator Description: Not a generator, verified  
State District Owner: WA  
Large Quantity Handler of Universal Waste: No  
Recognized Trader Importer: No  
Recognized Trader Exporter: No  
Spent Lead Acid Battery Importer: No  
Spent Lead Acid Battery Exporter: No  
Current Record: No  
Non Storage Recycler Activity: Not reported  
Electronic Manifest Broker: Not reported

Receive Date: 2008-02-08 00:00:00.0  
Handler Name: CONOCOPHILLIPS 30112  
Federal Waste Generator Description: Not a generator, verified  
State District Owner: WA  
Large Quantity Handler of Universal Waste: No  
Recognized Trader Importer: No  
Recognized Trader Exporter: No  
Spent Lead Acid Battery Importer: No  
Spent Lead Acid Battery Exporter: No  
Current Record: Yes  
Non Storage Recycler Activity: Not reported  
Electronic Manifest Broker: Not reported

Receive Date: 1993-12-31 00:00:00.0  
Handler Name: BP SERVICE STATION 03146  
Federal Waste Generator Description: Small Quantity Generator  
State District Owner: WA  
Large Quantity Handler of Universal Waste: No  
Recognized Trader Importer: No

Map ID  
Direction  
Distance  
Elevation

MAP FINDINGS

Site

Database(s)

EDR ID Number  
EPA ID Number

**CONOCOPHILLIPS 30112 (Continued)**

**1000659200**

Recognized Trader Exporter:	No
Spent Lead Acid Battery Importer:	No
Spent Lead Acid Battery Exporter:	No
Current Record:	No
Non Storage Recycler Activity:	Not reported
Electronic Manifest Broker:	Not reported
Receive Date:	1996-03-01 00:00:00.0
Handler Name:	BP SERVICE STATION 03146
Federal Waste Generator Description:	Conditionally Exempt Small Quantity Generator
State District Owner:	WA
Large Quantity Handler of Universal Waste:	No
Recognized Trader Importer:	No
Recognized Trader Exporter:	No
Spent Lead Acid Battery Importer:	No
Spent Lead Acid Battery Exporter:	No
Current Record:	No
Non Storage Recycler Activity:	Not reported
Electronic Manifest Broker:	Not reported
Receive Date:	1997-02-24 00:00:00.0
Handler Name:	BP SERVICE STATION 03146
Federal Waste Generator Description:	Conditionally Exempt Small Quantity Generator
State District Owner:	WA
Large Quantity Handler of Universal Waste:	No
Recognized Trader Importer:	No
Recognized Trader Exporter:	No
Spent Lead Acid Battery Importer:	No
Spent Lead Acid Battery Exporter:	No
Current Record:	No
Non Storage Recycler Activity:	Not reported
Electronic Manifest Broker:	Not reported
Receive Date:	1998-03-02 00:00:00.0
Handler Name:	BP SERVICE STATION 03146
Federal Waste Generator Description:	Not a generator, verified
State District Owner:	WA
Large Quantity Handler of Universal Waste:	No
Recognized Trader Importer:	No
Recognized Trader Exporter:	No
Spent Lead Acid Battery Importer:	No
Spent Lead Acid Battery Exporter:	No
Current Record:	No
Non Storage Recycler Activity:	Not reported
Electronic Manifest Broker:	Not reported
Receive Date:	1999-03-01 00:00:00.0
Handler Name:	BP SERVICE STATION 03146
Federal Waste Generator Description:	Not a generator, verified
State District Owner:	WA
Large Quantity Handler of Universal Waste:	No
Recognized Trader Importer:	No
Recognized Trader Exporter:	No
Spent Lead Acid Battery Importer:	No
Spent Lead Acid Battery Exporter:	No
Current Record:	No
Non Storage Recycler Activity:	Not reported



Map ID  
Direction  
Distance  
Elevation

MAP FINDINGS

Site

Database(s)

EDR ID Number  
EPA ID Number

**CONOCOPHILLIPS 30112 (Continued)**

**1000659200**

Electronic Manifest Broker:	Not reported
Receive Date:	2000-02-28 00:00:00.0
Handler Name:	BP SERVICE STATION 03146
Federal Waste Generator Description:	Not a generator, verified
State District Owner:	WA
Large Quantity Handler of Universal Waste:	No
Recognized Trader Importer:	No
Recognized Trader Exporter:	No
Spent Lead Acid Battery Importer:	No
Spent Lead Acid Battery Exporter:	No
Current Record:	No
Non Storage Recycler Activity:	Not reported
Electronic Manifest Broker:	Not reported
Receive Date:	2001-04-04 00:00:00.0
Handler Name:	BP SERVICE STATION 03146
Federal Waste Generator Description:	Not a generator, verified
State District Owner:	WA
Large Quantity Handler of Universal Waste:	No
Recognized Trader Importer:	No
Recognized Trader Exporter:	No
Spent Lead Acid Battery Importer:	No
Spent Lead Acid Battery Exporter:	No
Current Record:	No
Non Storage Recycler Activity:	Not reported
Electronic Manifest Broker:	Not reported
Receive Date:	2002-03-07 00:00:00.0
Handler Name:	BP SERVICE STATION 03146
Federal Waste Generator Description:	Not a generator, verified
State District Owner:	WA
Large Quantity Handler of Universal Waste:	No
Recognized Trader Importer:	No
Recognized Trader Exporter:	No
Spent Lead Acid Battery Importer:	No
Spent Lead Acid Battery Exporter:	No
Current Record:	No
Non Storage Recycler Activity:	Not reported
Electronic Manifest Broker:	Not reported
Receive Date:	2003-02-26 00:00:00.0
Handler Name:	BP SERVICE STATION 03146
Federal Waste Generator Description:	Small Quantity Generator
State District Owner:	WA
Large Quantity Handler of Universal Waste:	No
Recognized Trader Importer:	No
Recognized Trader Exporter:	No
Spent Lead Acid Battery Importer:	No
Spent Lead Acid Battery Exporter:	No
Current Record:	No
Non Storage Recycler Activity:	Not reported
Electronic Manifest Broker:	Not reported
Receive Date:	2004-03-01 00:00:00.0
Handler Name:	CONOCOPHILLIPS 30112
Federal Waste Generator Description:	Conditionally Exempt Small Quantity Generator

Map ID  
Direction  
Distance  
Elevation

MAP FINDINGS

Site

Database(s)

EDR ID Number  
EPA ID Number

**CONOCOPHILLIPS 30112 (Continued)**

**1000659200**

State District Owner:	WA
Large Quantity Handler of Universal Waste:	No
Recognized Trader Importer:	No
Recognized Trader Exporter:	No
Spent Lead Acid Battery Importer:	No
Spent Lead Acid Battery Exporter:	No
Current Record:	No
Non Storage Recycler Activity:	Not reported
Electronic Manifest Broker:	Not reported
Receive Date:	2005-02-25 00:00:00.0
Handler Name:	CONOCOPHILLIPS 30112
Federal Waste Generator Description:	Not a generator, verified
State District Owner:	WA
Large Quantity Handler of Universal Waste:	No
Recognized Trader Importer:	No
Recognized Trader Exporter:	No
Spent Lead Acid Battery Importer:	No
Spent Lead Acid Battery Exporter:	No
Current Record:	No
Non Storage Recycler Activity:	Not reported
Electronic Manifest Broker:	Not reported
Receive Date:	2006-02-16 00:00:00.0
Handler Name:	CONOCOPHILLIPS 30112
Federal Waste Generator Description:	Not a generator, verified
State District Owner:	WA
Large Quantity Handler of Universal Waste:	No
Recognized Trader Importer:	No
Recognized Trader Exporter:	No
Spent Lead Acid Battery Importer:	No
Spent Lead Acid Battery Exporter:	No
Current Record:	No
Non Storage Recycler Activity:	Not reported
Electronic Manifest Broker:	Not reported
Receive Date:	2007-02-22 00:00:00.0
Handler Name:	CONOCOPHILLIPS 30112
Federal Waste Generator Description:	Not a generator, verified
State District Owner:	WA
Large Quantity Handler of Universal Waste:	No
Recognized Trader Importer:	No
Recognized Trader Exporter:	No
Spent Lead Acid Battery Importer:	No
Spent Lead Acid Battery Exporter:	No
Current Record:	No
Non Storage Recycler Activity:	Not reported
Electronic Manifest Broker:	Not reported
Receive Date:	2008-02-07 00:00:00.0
Handler Name:	CONOCOPHILLIPS 30112
Federal Waste Generator Description:	Not a generator, verified
State District Owner:	WA
Large Quantity Handler of Universal Waste:	No
Recognized Trader Importer:	No
Recognized Trader Exporter:	No
Spent Lead Acid Battery Importer:	No

Map ID  
Direction  
Distance  
Elevation

MAP FINDINGS

Site

Database(s)

EDR ID Number  
EPA ID Number

**CONOCOPHILLIPS 30112 (Continued)**

**1000659200**

Spent Lead Acid Battery Exporter:	No
Current Record:	No
Non Storage Recycler Activity:	Not reported
Electronic Manifest Broker:	Not reported
Receive Date:	2003-12-31 00:00:00.0
Handler Name:	CONOCOPHILLIPS 30112
Federal Waste Generator Description:	Not a generator, verified
State District Owner:	WA
Large Quantity Handler of Universal Waste:	No
Recognized Trader Importer:	No
Recognized Trader Exporter:	No
Spent Lead Acid Battery Importer:	No
Spent Lead Acid Battery Exporter:	No
Current Record:	No
Non Storage Recycler Activity:	Not reported
Electronic Manifest Broker:	Not reported
Receive Date:	2005-12-31 00:00:00.0
Handler Name:	CONOCOPHILLIPS 30112
Federal Waste Generator Description:	Not a generator, verified
State District Owner:	WA
Large Quantity Handler of Universal Waste:	No
Recognized Trader Importer:	No
Recognized Trader Exporter:	No
Spent Lead Acid Battery Importer:	No
Spent Lead Acid Battery Exporter:	No
Current Record:	No
Non Storage Recycler Activity:	Not reported
Electronic Manifest Broker:	Not reported
Receive Date:	2007-12-31 00:00:00.0
Handler Name:	CONOCOPHILLIPS 30112
Federal Waste Generator Description:	Not a generator, verified
State District Owner:	WA
Large Quantity Handler of Universal Waste:	No
Recognized Trader Importer:	No
Recognized Trader Exporter:	No
Spent Lead Acid Battery Importer:	No
Spent Lead Acid Battery Exporter:	No
Current Record:	No
Non Storage Recycler Activity:	Not reported
Electronic Manifest Broker:	Not reported

List of NAICS Codes and Descriptions:

NAICS Code:	44711
NAICS Description:	GASOLINE STATIONS WITH CONVENIENCE STORES

WA Financial Assurance 1:

Name:	AURORA 76
Address:	8408 AURORA AVE N
City,State,Zip:	SEATTLE, WA 98103
DOE Site ID:	9502
Financial Resp Type:	COLONY INSURANCE COMPANY
Inception Date:	06/27/2013

Map ID  
Direction  
Distance  
Elevation

MAP FINDINGS

Site

Database(s)

EDR ID Number  
EPA ID Number

**CONOCOPHILLIPS 30112 (Continued)**

**1000659200**

Expiration Date:	07/01/2014
Address 2:	Not reported
Policy Number:	WA641607-03
Effective Date:	07/01/2013
Liability Limit Type:	Not reported
Compliance Method:	Not reported
Proof of Responsibility Document Flag:	Not reported
Retroactive Date:	Not reported
Latitude:	47.690142673
Longitude:	-122.34407457
Name:	AURORA 76
Address:	8408 AURORA AVE N
City,State,Zip:	SEATTLE, WA 98103
DOE Site ID:	9502
Financial Resp Type:	COLONY INSURANCE COMPANY
Inception Date:	06/18/2015
Expiration Date:	07/01/2016
Address 2:	Not reported
Policy Number:	WA641607-5
Effective Date:	06/25/2015
Liability Limit Type:	Not reported
Compliance Method:	Not reported
Proof of Responsibility Document Flag:	Not reported
Retroactive Date:	Not reported
Latitude:	47.690142673
Longitude:	-122.34407457
Name:	AURORA 76
Address:	8408 AURORA AVE N
City,State,Zip:	SEATTLE, WA 98103
DOE Site ID:	9502
Financial Resp Type:	COLONY INSURANCE COMPANY
Inception Date:	06/28/2016
Expiration Date:	07/01/2017
Address 2:	Not reported
Policy Number:	WA641607-6
Effective Date:	07/01/2016
Liability Limit Type:	Not reported
Compliance Method:	Not reported
Proof of Responsibility Document Flag:	Not reported
Retroactive Date:	Not reported
Latitude:	47.690142673
Longitude:	-122.34407457
Name:	AURORA 76
Address:	8408 AURORA AVE N
City,State,Zip:	SEATTLE, WA 98103
DOE Site ID:	9502
Financial Resp Type:	COLONY INSURANCE COMPANY
Inception Date:	06/05/2017
Expiration Date:	07/01/2018
Address 2:	Not reported
Policy Number:	WA641607-7
Effective Date:	06/05/2017
Liability Limit Type:	Not reported
Compliance Method:	Not reported

Map ID  
Direction  
Distance  
Elevation

MAP FINDINGS

Site

Database(s)

EDR ID Number  
EPA ID Number

**CONOCOPHILLIPS 30112 (Continued)**

**1000659200**

Proof of Responsibility Document Flag: Not reported  
Retroactive Date: Not reported  
Latitude: 47.690142673  
Longitude: -122.34407457  
  
Name: AURORA 76  
Address: 8408 AURORA AVE N  
City,State,Zip: SEATTLE, WA 98103  
DOE Site ID: 9502  
Financial Resp Type: COLONY INSURANCE COMPANY  
Inception Date: 06/12/2018  
Expiration Date: 07/01/2019  
Address 2: Not reported  
Policy Number: WA641607-8  
Effective Date: 06/12/2018  
Liability Limit Type: Not reported  
Compliance Method: Not reported  
Proof of Responsibility Document Flag: Not reported  
Retroactive Date: Not reported  
Latitude: 47.690142673  
Longitude: -122.34407457

**WA MANIFEST:**

Name: CONOCOPHILLIPS 30112  
Address: 8408 AURORA AVE N  
City,State,Zip: SEATTLE, WA 98103  
Facility Address 2: Not reported  
Facility ID: 94735647  
EPA ID: WAD988488672  
NAICS: 44711  
State Waste Code Desc: Not reported  
Federal Waste Code Desc: Not reported  
Form Comm: Site sold 10/31/07.  
Data Year: Not reported  
Permit by Rule: No  
Mailing Address 2: Not reported  
Treatment by Generator: No  
Mixed Radioactive Waste: No  
Importer of Hazardous Waste: No  
Immediate Recycler: No  
Treatment/Storage/Disposal/Recycling Facility: No  
Generator of Dangerous Fuel Waste: No  
Generator Marketing to Burner: No  
Other Marketers (i.e., blender, distributor, etc.): No  
Utility Boiler Burner: No  
Industry Boiler Burner: No  
Industrial Furnace: No  
Smelter Defferal: No  
Universal Waste: Not reported  
Off-Specification: Not reported  
LN Address 2: Not reported  
Tax Reg #: 600115909  
Business Type: Not reported  
Mail Name: ConocoPhillips Company  
Mailing Address: 600 North Dairy Ashford  
Mailing City,State,Zip: Houston, TX 77079  
Legal Organization Name: ConocoPhillips Company

Map ID  
Direction  
Distance  
Elevation

MAP FINDINGS

Site

Database(s)

EDR ID Number  
EPA ID Number

**CONOCOPHILLIPS 30112 (Continued)**

**1000659200**

Legal Organization Type:	Private
Legal Contact:	Not reported
Legal Address:	600 North Dairy Ashford
Legal Address 2:	Not reported
Legal City,State,Zip:	Houston, TX 77079
Legal Phone Number:	281-293-1000
Legal Effective Date:	12/31/2003
Land Organization Name:	ConocoPhillips Company
Land Organization Type:	Private
Land Contact:	Not reported
Land Address:	600 North Dairy Ashford
Land City,State,Zip:	Houston, TX 77079
Land Phone Number:	281-293-1000
Operator Organization Name:	Not reported
Operator Organization Type:	Private
Operator:	Helen Choo
Operator Address:	8408 Aurora Ave N
Operator Address 2:	Not reported
Operator City,State,Zip:	Seattle, WA 98103
Operator Phone Number:	206-525-4788
Operator Effective Date:	03/18/1997
Site Contact:	Tiana Andriamanarivo
Site Contact Address:	1380 San Pablo Ave
Contact City,State,Zip:	Rodeo, CA 94572
Site Contact Phone Number:	510-245-5176
Site Contact Email:	Tiana.Andriamanarivo@conocophillips.com
Gen Status Code:	XQG
Monthly Generation:	Yes
Batch Generation:	No
One Time Generation:	No
Transport Own Waste:	No
Tranports Other Waste:	No
Recycler Onsite:	No
Transfer Facility:	No
Other Exemption:	Not reported
UW Battery Gen:	No
Used Oil Transporter:	No
Used Oil Transfer Facility:	No
Used Oil Processor:	No
Used Oil Refiner:	No
Used Oil Fuel Marketer Directs Shipments:	No
Used Oil Fuel Marketer Meets Specs:	No
Site Contact Address 2:	Not reported
Name:	CONOCOPHILLIPS 30112
Address:	8408 AURORA AVE N
City,State,Zip:	SEATTLE, WA 98103
Facility Address 2:	Not reported
Facility ID:	94735647
EPA ID:	WAD988488672
NAICS:	44711
State Waste Code Desc:	Not reported
Federal Waste Code Desc:	Not reported
Form Comm:	Site sold 10/31/07.
Data Year:	Not reported
Permit by Rule:	FALSE
Mailing Address 2:	Not reported

Map ID  
Direction  
Distance  
Elevation

MAP FINDINGS

Site

Database(s)

EDR ID Number  
EPA ID Number

**CONOCOPHILLIPS 30112 (Continued)**

**1000659200**

Treatment by Generator:	FALSE
Mixed Radioactive Waste:	FALSE
Importer of Hazardous Waste:	FALSE
Immediate Recycler:	FALSE
Treatment/Storage/Disposal/Recycling Facility:	FALSE
Generator of Dangerous Fuel Waste:	FALSE
Generator Marketing to Burner:	FALSE
Other Marketers (i.e., blender, distributor, etc.):	FALSE
Utility Boiler Burner:	FALSE
Industry Boiler Burner:	FALSE
Industrial Furnace:	FALSE
Smelter Defferal:	FALSE
Universal Waste:	Not reported
Off-Specification:	Not reported
LN Address 2:	Not reported
Tax Reg #:	600115909
Business Type:	Not reported
Mail Name:	ConocoPhillips Company
Mailing Address:	600 North Dairy Ashford
Mailing City,State,Zip:	Houston, TX 77079
Legal Organization Name:	ConocoPhillips Company
Legal Organization Type:	Private
Legal Contact:	Not reported
Legal Address:	600 North Dairy Ashford
Legal Address 2:	Not reported
Legal City,State,Zip:	Houston, TX 77079
Legal Phone Number:	281-293-1000
Legal Effective Date:	12/31/2003
Land Organization Name:	ConocoPhillips Company
Land Organization Type:	Private
Land Contact:	Not reported
Land Address:	600 North Dairy Ashford
Land City,State,Zip:	Houston, TX 77079
Land Phone Number:	281-293-1000
Operator Organization Name:	Not reported
Operator Organization Type:	Private
Operator:	Helen Choo
Operator Address:	8408 Aurora Ave N
Operator Address 2:	Not reported
Operator City,State,Zip:	Seattle, WA 98103
Operator Phone Number:	206-525-4788
Operator Effective Date:	03/18/1997
Site Contact:	Tiana Andriamanarivo
Site Contact Address:	1380 San Pablo Ave
Contact City,State,Zip:	Rodeo, CA 94572
Site Contact Phone Number:	510-245-5176
Site Contact Email:	Tiana.Andriamanarivo@conocophillips.com
Gen Status Code:	XQG
Monthly Generation:	FALSE
Batch Generation:	FALSE
One Time Generation:	FALSE
Transport Own Waste:	FALSE
Tranports Other Waste:	FALSE
Recycler Onsite:	FALSE
Transfer Facility:	FALSE
Other Exemption:	Not reported
UW Battery Gen:	FALSE

Map ID  
Direction  
Distance  
Elevation

MAP FINDINGS

Site

Database(s)

EDR ID Number  
EPA ID Number

**CONOCOPHILLIPS 30112 (Continued)**

**1000659200**

Used Oil Transporter:	FALSE
Used Oil Transfer Facility:	FALSE
Used Oil Processor:	FALSE
Used Oil Refiner:	FALSE
Used Oil Fuel Marketer Directs Shipments:	FALSE
Used Oil Fuel Marketer Meets Specs:	FALSE
Site Contact Address 2:	Not reported
Name:	CONOCOPHILLIPS 30112
Address:	8408 AURORA AVE N
City,State,Zip:	SEATTLE, WA 98103
Facility Address 2:	Not reported
Facility ID:	94735647
EPA ID:	WAD988488672
NAICS:	44711
State Waste Code Desc:	Not reported
Federal Waste Code Desc:	Not reported
Form Comm:	Site sold 10/31/07.
Data Year:	Not reported
Permit by Rule:	F
Mailing Address 2:	Not reported
Treatment by Generator:	F
Mixed Radioactive Waste:	F
Importer of Hazardous Waste:	F
Immediate Recycler:	F
Treatment/Storage/Disposal/Recycling Facility:	F
Generator of Dangerous Fuel Waste:	F
Generator Marketing to Burner:	F
Other Marketers (i.e., blender, distributor, etc.):	F
Utility Boiler Burner:	F
Industry Boiler Burner:	F
Industrial Furnace:	F
Smelter Defferal:	F
Universal Waste:	Not reported
Off-Specification:	Not reported
LN Address 2:	Not reported
Tax Reg #:	600115909
Business Type:	Not reported
Mail Name:	ConocoPhillips Company
Mailing Address:	600 North Dairy Ashford
Mailing City,State,Zip:	Houston, TX 77079
Legal Organization Name:	ConocoPhillips Company
Legal Organization Type:	Private
Legal Contact:	Not reported
Legal Address:	600 North Dairy Ashford
Legal Address 2:	Not reported
Legal City,State,Zip:	Houston, TX 77079
Legal Phone Number:	281-293-1000
Legal Effective Date:	12/31/2003
Land Organization Name:	ConocoPhillips Company
Land Organization Type:	Private
Land Contact:	Not reported
Land Address:	600 North Dairy Ashford
Land City,State,Zip:	Houston, TX 77079
Land Phone Number:	281-293-1000
Operator Organization Name:	Not reported
Operator Organization Type:	Private



Map ID  
 Direction  
 Distance  
 Elevation

MAP FINDINGS

Site

Database(s)

EDR ID Number  
 EPA ID Number

**CONOCOPHILLIPS 30112 (Continued)**

**1000659200**

Operator:	Helen Choo
Operator Address:	8408 Aurora Ave N
Operator Address 2:	Not reported
Operator City,State,Zip:	Seattle, WA 98103
Operator Phone Number:	206-525-4788
Operator Effective Date:	03/18/1997
Site Contact:	Tiana Andriamanarivo
Site Contact Address:	1380 San Pablo Ave
Contact City,State,Zip:	Rodeo, CA 94572
Site Contact Phone Number:	510-245-5176
Site Contact Email:	Tiana.Andriamanarivo@conocophillips.com
Gen Status Code:	XQG
Monthly Generation:	F
Batch Generation:	F
One Time Generation:	F
Transport Own Waste:	F
Tranports Other Waste:	F
Recycler Onsite:	F
Transfer Facility:	F
Other Exemption:	Not reported
UW Battery Gen:	F
Used Oil Transporter:	F
Used Oil Transfer Facility:	F
Used Oil Processor:	F
Used Oil Refiner:	F
Used Oil Fuel Marketer Directs Shipments:	F
Used Oil Fuel Marketer Meets Specs:	F
Site Contact Address 2:	Not reported

**81**  
**South**  
**1/2-1**  
**0.556 mi.**  
**2937 ft.**

**BILL GRIGGS C/O CARL BENSON**  
**7613 GREENWOOD AVE N**  
**SEATTLE, WA 98103**

**WA CSCSL** **U003028186**  
**WA LUST** **N/A**  
**WA UST**  
**WA ALLSITES**

**Relative:**  
**Higher**  
**Actual:**  
**329 ft.**

**CSCSL:**

Name:	PORSCHE VOLKSWAGEN REPAIR
Address:	7613 GREENWOOD AVE N
City,State,Zip:	SEATTLE, WA 98103
Facility ID:	24924973
Region:	Northwest
Lat/Long:	47.684449494186 / -122.3556923545
Clean Up Siteid:	8450
Site Status:	Cleanup Started
Contaminant Name:	Benzene
Alternate Site Names:	BILL GRIGGS C/O CARL BENSON,GRIGGS BILL CO CARL BENSON
Site Rank:	Not reported
Has Institutional Control:	Not reported
Past VCP:	Not reported
Current VCP:	Not reported
Ground Water:	Not reported
Surface Water:	Not reported
Soil:	Suspected
Sediment:	Not reported
Air:	Not reported
Bedrock:	Not reported
Responsible Unit:	Northwest

Map ID  
Direction  
Distance  
Elevation

MAP FINDINGS

Site

Database(s)

EDR ID Number  
EPA ID Number

**BILL GRIGGS C/O CARL BENSON (Continued)**

**U003028186**

Name: PORSCHE VOLKSWAGEN REPAIR  
Address: 7613 GREENWOOD AVE N  
City,State,Zip: SEATTLE, WA 98103  
Facility ID: 24924973  
Region: Northwest  
Lat/Long: 47.684449494186 / -122.3556923545  
Clean Up Siteid: 8450  
Site Status: Cleanup Started  
Contaminant Name: Petroleum-Gasoline  
Alternate Site Names: BILL GRIGGS C/O CARL BENSON,GRIGGS BILL CO CARL BENSON  
Site Rank: Not reported  
Has Institutional Control:Not reported  
Past VCP: Not reported  
Current VCP: Not reported  
Ground Water: Not reported  
Surface Water: Not reported  
Soil: Confirmed Above Cleanup Levels  
Sediment: Not reported  
Air: Not reported  
Bedrock: Not reported  
Responsible Unit: Northwest

Name: PORSCHE VOLKSWAGEN REPAIR  
Address: 7613 GREENWOOD AVE N  
City,State,Zip: SEATTLE, WA 98103  
Facility ID: 24924973  
Region: Northwest  
Lat/Long: 47.684449494186 / -122.3556923545  
Clean Up Siteid: 8450  
Site Status: Cleanup Started  
Contaminant Name: Petroleum-Other  
Alternate Site Names: BILL GRIGGS C/O CARL BENSON,GRIGGS BILL CO CARL BENSON  
Site Rank: Not reported  
Has Institutional Control:Not reported  
Past VCP: Not reported  
Current VCP: Not reported  
Ground Water: Not reported  
Surface Water: Not reported  
Soil: Suspected  
Sediment: Not reported  
Air: Not reported  
Bedrock: Not reported  
Responsible Unit: Northwest

**LUST:**

Name: PORSCHE VOLKSWAGEN REPAIR  
Address: 7613 GREENWOOD AVE N  
City,State,Zip: SEATTLE, WA 98103  
Facility ID: 24924973  
Lust Status Type: LUST - Cleanup Started  
Cleanup Site ID: 8450  
Cleanup Unit Type: Upland  
Process Type: Independent Action  
Cleanup Unit Name: BILL GRIGGS C/O CARL BENSON,GRIGGS BILL CO CARL BENSON  
Response Section: Northwest  
Release Date: 01/28/1994  
Lust Date: 07/01/2011

Map ID  
Direction  
Distance  
Elevation

MAP FINDINGS

Site

Database(s)

EDR ID Number  
EPA ID Number

**BILL GRIGGS C/O CARL BENSON (Continued)**

**U003028186**

Region: Northwest  
Lust ID: 3297  
UST ID: 7534  
Contaminant Name: Benzene  
Ground Water: Not reported  
Surface Water: Not reported  
Soil: Suspected  
Sediment: Not reported  
Air: Not reported  
Bedrock: Not reported  
Lat/Long: 47.6844494 / -122.35569

Name: PORSCHE VOLKSWAGEN REPAIR  
Address: 7613 GREENWOOD AVE N  
City,State,Zip: SEATTLE, WA 98103  
Facility ID: 24924973  
Lust Status Type: LUST - Cleanup Started  
Cleanup Site ID: 8450  
Cleanup Unit Type: Upland  
Process Type: Independent Action  
Cleanup Unit Name: BILL GRIGGS C/O CARL BENSON,GRIGGS BILL CO CARL BENSON  
Response Section: Northwest  
Release Date: 01/28/1994  
Lust Date: 07/01/2011  
Region: Northwest  
Lust ID: 3297  
UST ID: 7534  
Contaminant Name: Petroleum-Gasoline  
Ground Water: Not reported  
Surface Water: Not reported  
Soil: Confirmed Above Cleanup Levels  
Sediment: Not reported  
Air: Not reported  
Bedrock: Not reported  
Lat/Long: 47.6844494 / -122.35569

Name: PORSCHE VOLKSWAGEN REPAIR  
Address: 7613 GREENWOOD AVE N  
City,State,Zip: SEATTLE, WA 98103  
Facility ID: 24924973  
Lust Status Type: LUST - Cleanup Started  
Cleanup Site ID: 8450  
Cleanup Unit Type: Upland  
Process Type: Independent Action  
Cleanup Unit Name: BILL GRIGGS C/O CARL BENSON,GRIGGS BILL CO CARL BENSON  
Response Section: Northwest  
Release Date: 01/28/1994  
Lust Date: 07/01/2011  
Region: Northwest  
Lust ID: 3297  
UST ID: 7534  
Contaminant Name: Petroleum-Other  
Ground Water: Not reported  
Surface Water: Not reported  
Soil: Suspected  
Sediment: Not reported  
Air: Not reported

Map ID  
Direction  
Distance  
Elevation

MAP FINDINGS

Site

Database(s)

EDR ID Number  
EPA ID Number

**BILL GRIGGS C/O CARL BENSON (Continued)**

**U003028186**

Bedrock: Not reported  
Lat/Long: 47.6844494 / -122.35569

UST:

Name: BILL GRIGGS C/O CARL BENSON  
Address: 7613 GREENWOOD AVE N  
City: SEATTLE  
Zip: 98103  
Facility ID: 24924973  
Site Id: 7534  
UBI: Not reported  
Phone Number: Not reported  
Decimal Latitude: 47.6844494941862  
Decimal Longitude: -122.355692354574

Tank Name: 1.  
Tag Number: Not reported  
Tank Status: Removed  
Tank Status Date: 08/06/1996  
Tank Install Date: 12/31/1964  
Tank Closure Date: Not reported  
Capacity Range: 111 TO 1,100 Gallons  
Tank Permit Expiration Date: Not reported  
Tank Upgrade Date: Not reported  
Tank Spill Prevention: Not reported  
Tank Overfill Prevention: Not reported  
Tank Material: Not reported  
Tank Construction: Not reported  
Tank Tightness Test: Not reported  
Tank Corrosion Protection: Not reported  
Tank Manifold: Not reported  
Tank Release Detection: Not reported  
Tank SFC Type: Not reported  
Pipe Material: Not reported  
Pipe Construction: Not reported  
Pipe Primary Release Detection: Not reported  
Pipe Second Release Detection: Not reported  
Pipe Corrosion Protection: Not reported  
Pipe Pumping System: Not reported  
Responsible Unit: Northwest  
Dispenser/Pump SFC Type: Not reported

ALLSITES:

Name: GRIGGS BILL CO CARL BENSON  
Facility Id: 24924973

**P82**  
**ESE**  
**1/2-1**  
**0.584 mi.**  
**3085 ft.**

**8101 AURORA AVE N**  
**8101 AURORA AVE N**  
**SEATTLE, WA 98103**  
**Site 1 of 2 in cluster P**

**WA CSCSL** **S110818340**  
**WA INST CONTROL** **N/A**  
**WA ALLSITES**

**Relative:**  
**Lower**  
**Actual:**  
**238 ft.**

CSCSL:  
Name: 8101 AURORA AVE N  
Address: 8101 AURORA AVE N  
City,State,Zip: SEATTLE, WA 98103  
Facility ID: 4347

Map ID  
Direction  
Distance  
Elevation

MAP FINDINGS

Site

Database(s)

EDR ID Number  
EPA ID Number

**8101 AURORA AVE N (Continued)**

**S110818340**

Region: Northwest  
Lat/Long: 47.688016022850 / -122.3449285135  
Clean Up Siteid: 11507  
Site Status: Cleanup Started  
Contaminant Name: Benzene  
Alternate Site Names: 8101 Aurora Ave N (Off-Property),8101 Aurora Ave N (Property NFA),Half Price Pots  
Site Rank: Not reported  
Has Institutional Control:True  
Past VCP: Not reported  
Current VCP: Not reported  
Ground Water: Not reported  
Surface Water: Not reported  
Soil: Confirmed Above Cleanup Levels  
Sediment: Not reported  
Air: Not reported  
Bedrock: Not reported  
Responsible Unit: Northwest

Name: 8101 AURORA AVE N  
Address: 8101 AURORA AVE N  
City,State,Zip: SEATTLE, WA 98103  
Facility ID: 4347  
Region: Northwest  
Lat/Long: 47.688016022850 / -122.3449285135  
Clean Up Siteid: 11507  
Site Status: Cleanup Started  
Contaminant Name: Lead  
Alternate Site Names: 8101 Aurora Ave N (Off-Property),8101 Aurora Ave N (Property NFA),Half Price Pots  
Site Rank: Not reported  
Has Institutional Control:True  
Past VCP: Not reported  
Current VCP: Not reported  
Ground Water: Not reported  
Surface Water: Not reported  
Soil: Remediated-Below  
Sediment: Not reported  
Air: Not reported  
Bedrock: Not reported  
Responsible Unit: Northwest

Name: 8101 AURORA AVE N  
Address: 8101 AURORA AVE N  
City,State,Zip: SEATTLE, WA 98103  
Facility ID: 4347  
Region: Northwest  
Lat/Long: 47.688016022850 / -122.3449285135  
Clean Up Siteid: 11507  
Site Status: Cleanup Started  
Contaminant Name: Metals - Other  
Alternate Site Names: 8101 Aurora Ave N (Off-Property),8101 Aurora Ave N (Property NFA),Half Price Pots  
Site Rank: Not reported  
Has Institutional Control:True  
Past VCP: Not reported  
Current VCP: Not reported

Map ID  
Direction  
Distance  
Elevation

MAP FINDINGS

Site

Database(s)

EDR ID Number  
EPA ID Number

**8101 AURORA AVE N (Continued)**

**S110818340**

Ground Water: Not reported  
Surface Water: Not reported  
Soil: Remediated-Below  
Sediment: Not reported  
Air: Not reported  
Bedrock: Not reported  
Responsible Unit: Northwest

Name: 8101 AURORA AVE N  
Address: 8101 AURORA AVE N  
City,State,Zip: SEATTLE, WA 98103  
Facility ID: 4347  
Region: Northwest  
Lat/Long: 47.688016022850 / -122.3449285135  
Clean Up Siteid: 11507  
Site Status: Cleanup Started  
Contaminant Name: Non-Halogenated Solvents  
Alternate Site Names: 8101 Aurora Ave N (Off-Property),8101 Aurora Ave N (Property NFA),Half Price Pots

Site Rank: Not reported  
Has Institutional Control: True  
Past VCP: Not reported  
Current VCP: Not reported  
Ground Water: Not reported  
Surface Water: Not reported  
Soil: Remediated-Below  
Sediment: Not reported  
Air: Not reported  
Bedrock: Not reported  
Responsible Unit: Northwest

Name: 8101 AURORA AVE N  
Address: 8101 AURORA AVE N  
City,State,Zip: SEATTLE, WA 98103  
Facility ID: 4347  
Region: Northwest  
Lat/Long: 47.688016022850 / -122.3449285135  
Clean Up Siteid: 11507  
Site Status: Cleanup Started  
Contaminant Name: Other Non-Halogenated Organics  
Alternate Site Names: 8101 Aurora Ave N (Off-Property),8101 Aurora Ave N (Property NFA),Half Price Pots

Site Rank: Not reported  
Has Institutional Control: True  
Past VCP: Not reported  
Current VCP: Not reported  
Ground Water: Not reported  
Surface Water: Not reported  
Soil: Confirmed Above Cleanup Levels  
Sediment: Not reported  
Air: Not reported  
Bedrock: Not reported  
Responsible Unit: Northwest

Name: 8101 AURORA AVE N  
Address: 8101 AURORA AVE N  
City,State,Zip: SEATTLE, WA 98103

Map ID  
Direction  
Distance  
Elevation

MAP FINDINGS

Site

Database(s)

EDR ID Number  
EPA ID Number

**8101 AURORA AVE N (Continued)**

**S110818340**

Facility ID: 4347  
Region: Northwest  
Lat/Long: 47.688016022850 / -122.3449285135  
Clean Up Siteid: 11507  
Site Status: Cleanup Started  
Contaminant Name: Petroleum-Diesel  
Alternate Site Names: 8101 Aurora Ave N (Off-Property),8101 Aurora Ave N (Property NFA),Half Price Pots  
Site Rank: Not reported  
Has Institutional Control: True  
Past VCP: Not reported  
Current VCP: Not reported  
Ground Water: Not reported  
Surface Water: Not reported  
Soil: Remediated-Below  
Sediment: Not reported  
Air: Not reported  
Bedrock: Not reported  
Responsible Unit: Northwest

Name: 8101 AURORA AVE N  
Address: 8101 AURORA AVE N  
City,State,Zip: SEATTLE, WA 98103  
Facility ID: 4347  
Region: Northwest  
Lat/Long: 47.688016022850 / -122.3449285135  
Clean Up Siteid: 11507  
Site Status: Cleanup Started  
Contaminant Name: Petroleum-Gasoline  
Alternate Site Names: 8101 Aurora Ave N (Off-Property),8101 Aurora Ave N (Property NFA),Half Price Pots  
Site Rank: Not reported  
Has Institutional Control: True  
Past VCP: Not reported  
Current VCP: Not reported  
Ground Water: Not reported  
Surface Water: Not reported  
Soil: Confirmed Above Cleanup Levels  
Sediment: Not reported  
Air: Not reported  
Bedrock: Not reported  
Responsible Unit: Northwest

Name: 8101 AURORA AVE N  
Address: 8101 AURORA AVE N  
City,State,Zip: SEATTLE, WA 98103  
Facility ID: 4347  
Region: Northwest  
Lat/Long: 47.688016022850 / -122.3449285135  
Clean Up Siteid: 11507  
Site Status: Cleanup Started  
Contaminant Name: Petroleum-Other  
Alternate Site Names: 8101 Aurora Ave N (Off-Property),8101 Aurora Ave N (Property NFA),Half Price Pots  
Site Rank: Not reported  
Has Institutional Control: True  
Past VCP: Not reported

Map ID  
Direction  
Distance  
Elevation

MAP FINDINGS

Site

Database(s)

EDR ID Number  
EPA ID Number

**8101 AURORA AVE N (Continued)**

**S110818340**

Current VCP: Not reported  
Ground Water: Not reported  
Surface Water: Not reported  
Soil: Remediated-Below  
Sediment: Not reported  
Air: Not reported  
Bedrock: Not reported  
Responsible Unit: Northwest

Name: 8101 AURORA AVE N  
Address: 8101 AURORA AVE N  
City,State,Zip: SEATTLE, WA 98103  
Facility ID: 4347  
Region: Northwest  
Lat/Long: 47.688016022850 / -122.3449285135  
Clean Up Siteid: 11507  
Site Status: Cleanup Started  
Contaminant Name: Polycyclic Aromatic Hydrocarbons  
Alternate Site Names: 8101 Aurora Ave N (Off-Property),8101 Aurora Ave N (Property NFA),Half Price Pots  
Site Rank: Not reported  
Has Institutional Control: True  
Past VCP: Not reported  
Current VCP: Not reported  
Ground Water: Not reported  
Surface Water: Not reported  
Soil: Remediated-Below  
Sediment: Not reported  
Air: Not reported  
Bedrock: Not reported  
Responsible Unit: Northwest

**INST CONTROL:**

Name: 8101 AURORA AVE N  
Address: 8101 AURORA AVE N  
City,State,Zip: SEATTLE, WA 98103  
Facility Site ID: 4347  
Latitude: 47.688016023  
Longitude: -122.34492851  
Instrument Type: Environmental Covenant  
NFA Date: Not reported  
County Filing # For Individual IC Doc: 20120329001255  
Filing Date Of Individual IC Doc: 03/29/2012  
Education Programs: False  
Maintenance Requirements: False  
Restrictive Signage: False  
Soil Restriction: False  
Alternate Site Names: 8101 Aurora Ave N (Off-Property),8101 Aurora Ave N (Property NFA),Half Price Pots  
Surface Water Restriction: False  
Site Status: Cleanup Started  
Swimming Restriction: False  
Tax Parcel Number: 6430000610  
Control Active: True  
CS ID: 11507  
Region: Northwest  
Responsible Unit: Northwest



Map ID  
 Direction  
 Distance  
 Elevation

MAP FINDINGS

Site

Database(s)

EDR ID Number  
 EPA ID Number

**8101 AURORA AVE N (Continued)**

**S110818340**

Restrict Shellfish/Finfish Harvesting: False  
 Prohibit Removal/Alteration of Buildings: False  
 Prohibit New Building Construction: False  
 Control Stormwater: False  
 Control Vapor/Gas: False  
 Restrict Sediment Cap Disturbance: False  
 Maintain/Protect Monitoring System: False  
 Other: False  
 Restrict Land Use: True  
 Media Restrictions: Soil  
 Restrict All Ground Water Use: False  
 Prohibit Domestic Ground Water Well Installation: False  
 Prohibit All Soil Disturbance: True  
 Access Barrier: False

**ALLSITES:**

Name: 8101 AURORA AVE N  
 Facility Id: 4347

**83**  
**ENE**  
**1/2-1**  
**0.613 mi.**  
**3237 ft.**

**CROW ROOFING & SHEET METAL INC**  
**9500 AURORA AVE N**  
**SEATTLE, WA 98103**

**WA CSCSL** **U003025547**  
**WA LUST** **N/A**  
**WA UST**  
**WA ICR**  
**WA ALLSITES**

**Relative:**  
**Higher**  
**Actual:**  
**317 ft.**

**CSCSL:**  
 Name: CROW ROOFING & SHEET METAL INC  
 Address: 9500 AURORA AVE N  
 City,State,Zip: SEATTLE, WA 98103  
 Facility ID: 22593683  
 Region: Northwest  
 Lat/Long: 47.69772 / -122.345759  
 Clean Up Siteid: 8330  
 Site Status: Cleanup Started  
 Contaminant Name: Benzene  
 Alternate Site Names: Not reported  
 Site Rank: Not reported  
 Has Institutional Control: Not reported  
 Past VCP: Not reported  
 Current VCP: Not reported  
 Ground Water: Not reported  
 Surface Water: Not reported  
 Soil: Suspected  
 Sediment: Not reported  
 Air: Not reported  
 Bedrock: Not reported  
 Responsible Unit: Northwest

Name: CROW ROOFING & SHEET METAL INC  
 Address: 9500 AURORA AVE N  
 City,State,Zip: SEATTLE, WA 98103  
 Facility ID: 22593683  
 Region: Northwest  
 Lat/Long: 47.69772 / -122.345759  
 Clean Up Siteid: 8330  
 Site Status: Cleanup Started  
 Contaminant Name: Petroleum-Diesel

Map ID  
Direction  
Distance  
Elevation

MAP FINDINGS

Site

Database(s)

EDR ID Number  
EPA ID Number

**CROW ROOFING & SHEET METAL INC (Continued)**

**U003025547**

Alternate Site Names: Not reported  
Site Rank: Not reported  
Has Institutional Control: Not reported  
Past VCP: Not reported  
Current VCP: Not reported  
Ground Water: Not reported  
Surface Water: Not reported  
Soil: Suspected  
Sediment: Not reported  
Air: Not reported  
Bedrock: Not reported  
Responsible Unit: Northwest

Name: CROW ROOFING & SHEET METAL INC  
Address: 9500 AURORA AVE N  
City,State,Zip: SEATTLE, WA 98103  
Facility ID: 22593683  
Region: Northwest  
Lat/Long: 47.69772 / -122.345759  
Clean Up Siteid: 8330  
Site Status: Cleanup Started  
Contaminant Name: Petroleum-Gasoline  
Alternate Site Names: Not reported  
Site Rank: Not reported  
Has Institutional Control: Not reported  
Past VCP: Not reported  
Current VCP: Not reported  
Ground Water: Not reported  
Surface Water: Not reported  
Soil: Suspected  
Sediment: Not reported  
Air: Not reported  
Bedrock: Not reported  
Responsible Unit: Northwest

Name: CROW ROOFING & SHEET METAL INC  
Address: 9500 AURORA AVE N  
City,State,Zip: SEATTLE, WA 98103  
Facility ID: 22593683  
Region: Northwest  
Lat/Long: 47.69772 / -122.345759  
Clean Up Siteid: 8330  
Site Status: Cleanup Started  
Contaminant Name: Petroleum-Other  
Alternate Site Names: Not reported  
Site Rank: Not reported  
Has Institutional Control: Not reported  
Past VCP: Not reported  
Current VCP: Not reported  
Ground Water: Not reported  
Surface Water: Not reported  
Soil: Suspected  
Sediment: Not reported  
Air: Not reported  
Bedrock: Not reported  
Responsible Unit: Northwest

Map ID  
Direction  
Distance  
Elevation

MAP FINDINGS

Site

Database(s)

EDR ID Number  
EPA ID Number

**CROW ROOFING & SHEET METAL INC (Continued)**

**U003025547**

LUST:

Name: CROW ROOFING & SHEET METAL INC  
Address: 9500 AURORA AVE N  
City,State,Zip: SEATTLE, WA 98103  
Facility ID: 22593683  
Lust Status Type: LUST - Cleanup Started  
Cleanup Site ID: 8330  
Cleanup Unit Type: Upland  
Process Type: Independent Action  
Cleanup Unit Name: Not reported  
Response Section: Northwest  
Release Date: 09/17/1998  
Lust Date: 07/01/2011  
Region: Northwest  
Lust ID: 5211  
UST ID: 11281  
Contaminant Name: Petroleum-Diesel  
Ground Water: Not reported  
Surface Water: Not reported  
Soil: Suspected  
Sediment: Not reported  
Air: Not reported  
Bedrock: Not reported  
Lat/Long: 47.69772 / -122.34575

Name: CROW ROOFING & SHEET METAL INC  
Address: 9500 AURORA AVE N  
City,State,Zip: SEATTLE, WA 98103  
Facility ID: 22593683  
Lust Status Type: LUST - Cleanup Started  
Cleanup Site ID: 8330  
Cleanup Unit Type: Upland  
Process Type: Independent Action  
Cleanup Unit Name: Not reported  
Response Section: Northwest  
Release Date: 09/17/1998  
Lust Date: 07/01/2011  
Region: Northwest  
Lust ID: 5211  
UST ID: 11281  
Contaminant Name: Petroleum-Other  
Ground Water: Not reported  
Surface Water: Not reported  
Soil: Suspected  
Sediment: Not reported  
Air: Not reported  
Bedrock: Not reported  
Lat/Long: 47.69772 / -122.34575

Name: CROW ROOFING & SHEET METAL INC  
Address: 9500 AURORA AVE N  
City,State,Zip: SEATTLE, WA 98103  
Facility ID: 22593683  
Lust Status Type: LUST - Cleanup Started  
Cleanup Site ID: 8330  
Cleanup Unit Type: Upland  
Process Type: Independent Action

Map ID  
Direction  
Distance  
Elevation

MAP FINDINGS

Site

Database(s)

EDR ID Number  
EPA ID Number

**CROW ROOFING & SHEET METAL INC (Continued)**

**U003025547**

Cleanup Unit Name: Not reported  
Response Section: Northwest  
Release Date: 09/17/1998  
Lust Date: 07/01/2011  
Region: Northwest  
Lust ID: 5211  
UST ID: 11281  
Contaminant Name: Benzene  
Ground Water: Not reported  
Surface Water: Not reported  
Soil: Suspected  
Sediment: Not reported  
Air: Not reported  
Bedrock: Not reported  
Lat/Long: 47.69772 / -122.34575

Name: CROW ROOFING & SHEET METAL INC  
Address: 9500 AURORA AVE N  
City,State,Zip: SEATTLE, WA 98103  
Facility ID: 22593683  
Lust Status Type: LUST - Cleanup Started  
Cleanup Site ID: 8330  
Cleanup Unit Type: Upland  
Process Type: Independent Action  
Cleanup Unit Name: Not reported  
Response Section: Northwest  
Release Date: 09/17/1998  
Lust Date: 07/01/2011  
Region: Northwest  
Lust ID: 5211  
UST ID: 11281  
Contaminant Name: Petroleum-Gasoline  
Ground Water: Not reported  
Surface Water: Not reported  
Soil: Suspected  
Sediment: Not reported  
Air: Not reported  
Bedrock: Not reported  
Lat/Long: 47.69772 / -122.34575

**UST:**

Name: CROW ROOFING & SHEET METAL INC  
Address: 9500 AURORA AVE N  
City: SEATTLE  
Zip: 98103  
Facility ID: 22593683  
Site Id: 11281  
UBI: Not reported  
Phone Number: Not reported  
Decimal Latitude: 47.69772  
Decimal Longitude: -122.345759

Tank Name: 1  
Tag Number: Not reported  
Tank Status: Removed  
Tank Status Date: 08/06/1996  
Tank Install Date: 10/10/1971

Map ID  
Direction  
Distance  
Elevation

MAP FINDINGS

Site

Database(s)

EDR ID Number  
EPA ID Number

**CROW ROOFING & SHEET METAL INC (Continued)**

**U003025547**

Tank Closure Date: Not reported  
Capacity Range: 1,101 to 2,000 Gallons  
Tank Permit Expiration Date: Not reported  
Tank Upgrade Date: Not reported  
Tank Spill Prevention: None  
Tank Overfill Prevention: None  
Tank Material: Not reported  
Tank Construction: Single Wall Tank  
Tank Tightness Test: Not reported  
Tank Corrosion Protection: None  
Tank Manifold: Not reported  
Tank Release Detection: Statistical Inventory Reconciliation  
Tank SFC Type: Not reported  
Pipe Material: Not reported  
Pipe Construction: Single Wall Pipe  
Pipe Primary Release Detection: Not reported  
Pipe Second Release Detection: Not reported  
Pipe Corrosion Protection: Sacrificial Anode  
Pipe Pumping System: Non-Safe Suction  
Responsible Unit: Northwest  
Dispencer/Pump SFC Type: Not reported

Name: CROW ROOFING & SHEET METAL INC  
Address: 9500 AURORA AVE N  
City: SEATTLE  
Zip: 98103

Tank Name: 2  
Tag Number: Not reported  
Tank Status: Removed  
Tank Status Date: 08/06/1996  
Tank Install Date: 10/10/1971  
Tank Closure Date: Not reported  
Capacity Range: Not reported  
Tank Permit Expiration Date: Not reported  
Tank Upgrade Date: Not reported  
Tank Spill Prevention: None  
Tank Overfill Prevention: None  
Tank Material: Not reported  
Tank Construction: Single Wall Tank  
Tank Tightness Test: Not reported  
Tank Corrosion Protection: None  
Tank Manifold: Not reported  
Tank Release Detection: Statistical Inventory Reconciliation  
Tank SFC Type: Not reported  
Pipe Material: Not reported  
Pipe Construction: Single Wall Pipe  
Pipe Primary Release Detection: Not reported  
Pipe Second Release Detection: Not reported  
Pipe Corrosion Protection: Sacrificial Anode  
Pipe Pumping System: Non-Safe Suction  
Responsible Unit: Northwest  
Dispencer/Pump SFC Type: Not reported

Name: CROW ROOFING & SHEET METAL INC  
Address: 9500 AURORA AVE N  
City: SEATTLE

Map ID  
Direction  
Distance  
Elevation

MAP FINDINGS

Site

Database(s)

EDR ID Number  
EPA ID Number

**CROW ROOFING & SHEET METAL INC (Continued)**

**U003025547**

Zip: 98103

Tank Name: 3  
Tag Number: Not reported  
Tank Status: Removed  
Tank Status Date: 08/06/1996  
Tank Install Date: 10/10/1971  
Tank Closure Date: Not reported  
Capacity Range: Not reported  
Tank Permit Expiration Date: Not reported  
Tank Upgrade Date: Not reported  
Tank Spill Prevention: 25 Gallons or less  
Tank Overfill Prevention: 25 Gallons or less  
Tank Material: Not reported  
Tank Construction: Single Wall Tank  
Tank Tightness Test: Not reported  
Tank Corrosion Protection: None  
Tank Manifold: Not reported  
Tank Release Detection: Statistical Inventory Reconciliation  
Tank SFC Type: Not reported  
Pipe Material: Not reported  
Pipe Construction: Single Wall Pipe  
Pipe Primary Release Detection: Not reported  
Pipe Second Release Detection: Not reported  
Pipe Corrosion Protection: Sacrificial Anode  
Pipe Pumping System: Non-Safe Suction  
Responsible Unit: Northwest  
Dispenser/Pump SFC Type: Not reported

Name: CROW ROOFING & SHEET METAL INC  
Address: 9500 AURORA AVE N  
City: SEATTLE  
Zip: 98103

Tank Name: 4  
Tag Number: Not reported  
Tank Status: Removed  
Tank Status Date: 08/06/1996  
Tank Install Date: 10/10/1971  
Tank Closure Date: Not reported  
Capacity Range: 1,101 to 2,000 Gallons  
Tank Permit Expiration Date: Not reported  
Tank Upgrade Date: Not reported  
Tank Spill Prevention: None  
Tank Overfill Prevention: None  
Tank Material: Not reported  
Tank Construction: Single Wall Tank  
Tank Tightness Test: Not reported  
Tank Corrosion Protection: None  
Tank Manifold: Not reported  
Tank Release Detection: Statistical Inventory Reconciliation  
Tank SFC Type: Not reported  
Pipe Material: Not reported  
Pipe Construction: Single Wall Pipe  
Pipe Primary Release Detection: Not reported  
Pipe Second Release Detection: Not reported  
Pipe Corrosion Protection: Sacrificial Anode

Map ID  
Direction  
Distance  
Elevation

MAP FINDINGS

Site

Database(s)

EDR ID Number  
EPA ID Number

**CROW ROOFING & SHEET METAL INC (Continued)**

**U003025547**

Pipe Pumping System: Non-Safe Suction  
Responsible Unit: Northwest  
Dispenser/Pump SFC Type: Not reported

ICR:

Date Ecology Received Report: 03/04/99  
Contaminants Found at Site: Petroleum products  
Media Contaminated: Soil  
Waste Management: Tank  
Region: North Western  
Type of Report Ecology Received: Final cleanup report  
Site Register Issue: 98-14  
County Code: 17  
Contact: Not reported  
Report Title: Not reported

ALLSITES:

Name: CROW ROOFING & SHEET METAL INC  
Facility Id: 22593683

**P84**  
**ESE**  
**1/2-1**  
**0.616 mi.**  
**3254 ft.**

**BAKKERS BETTER MOTORS**  
**8110 AURORA AVE N**  
**SEATTLE, WA 98103**

**Site 2 of 2 in cluster P**

**WA HSL 1007064102**  
**WA CSCSL N/A**  
**WA ALLSITES**  
**FINDS**

**Relative:**  
**Lower**

HSL:

**Actual:**  
**235 ft.**

Name: BAKKERS BETTER MOTORS  
Address: Not reported  
City,State,Zip: SEATTLE, WA  
edr\_fstat: WA  
edr\_fzip: Not reported  
edr\_fcnty: KING  
edr\_zip: Not reported  
**Facility Type: Hazardous Sites List**  
Facility Status: Awaiting Cleanup  
FSID Number: 85171367  
Rank: 4  
Region: NW  
EDR Link ID: 85171367  
Region Decode: NORTHWEST REGIONAL OFFICE

CSCSL:

Name: BAKKERS BETTER MOTORS  
Address: 8110 AURORA AVE N  
City,State,Zip: SEATTLE, WA 98103  
Facility ID: 85171367  
Region: Northwest  
Lat/Long: 47.68786 / -122.344149  
Clean Up Siteid: 3707  
Site Status: Awaiting Cleanup  
Contaminant Name: Metals - Other  
Alternate Site Names: Not reported  
Site Rank: 4 - Low-Moderate Risk  
Has Institutional Control: Not reported  
Past VCP: Not reported

Map ID  
Direction  
Distance  
Elevation

MAP FINDINGS

Site

Database(s)

EDR ID Number  
EPA ID Number

**BAKKERS BETTER MOTORS (Continued)**

**1007064102**

Current VCP: Not reported  
Ground Water: Not reported  
Surface Water: Suspected  
Soil: Suspected  
Sediment: Not reported  
Air: Not reported  
Bedrock: Not reported  
Responsible Unit: Northwest

Name: BAKKERS BETTER MOTORS  
Address: 8110 AURORA AVE N  
City,State,Zip: SEATTLE, WA 98103  
Facility ID: 85171367  
Region: Northwest  
Lat/Long: 47.68786 / -122.344149  
Clean Up Siteid: 3707  
Site Status: Awaiting Cleanup  
Contaminant Name: Metals Priority Pollutants  
Alternate Site Names: Not reported  
Site Rank: 4 - Low-Moderate Risk  
Has Institutional Control: Not reported  
Past VCP: Not reported  
Current VCP: Not reported  
Ground Water: Suspected  
Surface Water: Suspected  
Soil: Confirmed Above Cleanup Levels  
Sediment: Not reported  
Air: Not reported  
Bedrock: Not reported  
Responsible Unit: Northwest

Name: BAKKERS BETTER MOTORS  
Address: 8110 AURORA AVE N  
City,State,Zip: SEATTLE, WA 98103  
Facility ID: 85171367  
Region: Northwest  
Lat/Long: 47.68786 / -122.344149  
Clean Up Siteid: 3707  
Site Status: Awaiting Cleanup  
Contaminant Name: Non-Halogenated Solvents  
Alternate Site Names: Not reported  
Site Rank: 4 - Low-Moderate Risk  
Has Institutional Control: Not reported  
Past VCP: Not reported  
Current VCP: Not reported  
Ground Water: Not reported  
Surface Water: Suspected  
Soil: Suspected  
Sediment: Not reported  
Air: Not reported  
Bedrock: Not reported  
Responsible Unit: Northwest

Name: BAKKERS BETTER MOTORS  
Address: 8110 AURORA AVE N  
City,State,Zip: SEATTLE, WA 98103  
Facility ID: 85171367



Map ID  
 Direction  
 Distance  
 Elevation

MAP FINDINGS

Site

Database(s)

EDR ID Number  
 EPA ID Number

**BAKKERS BETTER MOTORS (Continued)**

**1007064102**

Region: Northwest  
 Lat/Long: 47.68786 / -122.344149  
 Clean Up Siteid: 3707  
 Site Status: Awaiting Cleanup  
 Contaminant Name: Petroleum Products-Unspecified  
 Alternate Site Names: Not reported  
 Site Rank: 4 - Low-Moderate Risk  
 Has Institutional Control: Not reported  
 Past VCP: Not reported  
 Current VCP: Not reported  
 Ground Water: Suspected  
 Surface Water: Suspected  
 Soil: Confirmed Above Cleanup Levels  
 Sediment: Not reported  
 Air: Not reported  
 Bedrock: Not reported  
 Responsible Unit: Northwest

**ALLSITES:**

Name: BAKKERS BETTER MOTORS  
 Facility Id: 85171367

**FINDS:**

Registry ID: 110015406586

Click Here:

**Environmental Interest/Information System:**

Washington Facility / Site Identification System (WA-FSIS) provides a means to query and display data maintained by the Washington Department of Ecology. This system contains key information for each facility/site that is currently, or has been, of interest to the Air Quality, Dam Safety, Hazardous Waste, Toxics Cleanup, and Water Quality Programs.

[Click this hyperlink](#) while viewing on your computer to access additional FINDS: detail in the EDR Site Report.

**Q85  
 NNW  
 1/2-1  
 0.624 mi.  
 3297 ft.**

**HOLMAN ROAD SHELL  
 9796 HOLMAN RD NW  
 SEATTLE, WA 98117  
 Site 1 of 2 in cluster Q**

**WA CSCSL S121603523  
 WA LUST N/A  
 WA Financial Assurance**

**Relative:  
 Lower**

**CSCSL:**

Name: SHELL 121693  
 Address: 9796 HOLMAN RD NW  
 City,State,Zip: SEATTLE, WA 98115  
 Facility ID: 64651921  
 Region: Northwest  
 Lat/Long: 47.70122 / -122.36306  
 Clean Up Siteid: 6448  
 Site Status: Cleanup Started  
 Contaminant Name: Benzene  
 Alternate Site Names: Holman Road Shell,SHELL 9796 HOLMAN RD NW,SEATTLE,Shell 9796 Holman Rd,Seattle,Shell Oil Products US SAP 121693,Texaco 632321488,TEXACO STATION 121693  
 Site Rank: Not reported

Map ID  
Direction  
Distance  
Elevation

MAP FINDINGS

Site

Database(s)

EDR ID Number  
EPA ID Number

**HOLMAN ROAD SHELL (Continued)**

**S121603523**

Has Institutional Control: Not reported  
Past VCP: True  
Current VCP: Not reported  
Ground Water: Confirmed Above Cleanup Levels  
Surface Water: Not reported  
Soil: Confirmed Above Cleanup Levels  
Sediment: Not reported  
Air: Not reported  
Bedrock: Not reported  
Responsible Unit: Northwest

Name: SHELL 121693  
Address: 9796 HOLMAN RD NW  
City, State, Zip: SEATTLE, WA 98115  
Facility ID: 64651921  
Region: Northwest  
Lat/Long: 47.70122 / -122.36306  
Clean Up Siteid: 6448  
Site Status: Cleanup Started  
Contaminant Name: Metals - Other  
Alternate Site Names: Holman Road Shell, SHELL 9796 HOLMAN RD NW, SEATTLE, Shell 9796 Holman Rd, Seattle, Shell Oil Products US SAP 121693, Texaco 632321488, TEXACO STATION 121693

Site Rank: Not reported  
Has Institutional Control: Not reported  
Past VCP: True  
Current VCP: Not reported  
Ground Water: Confirmed Above Cleanup Levels  
Surface Water: Not reported  
Soil: Below Cleanup Levels  
Sediment: Not reported  
Air: Not reported  
Bedrock: Not reported  
Responsible Unit: Northwest

Name: SHELL 121693  
Address: 9796 HOLMAN RD NW  
City, State, Zip: SEATTLE, WA 98115  
Facility ID: 64651921  
Region: Northwest  
Lat/Long: 47.70122 / -122.36306  
Clean Up Siteid: 6448  
Site Status: Cleanup Started  
Contaminant Name: Petroleum-Gasoline  
Alternate Site Names: Holman Road Shell, SHELL 9796 HOLMAN RD NW, SEATTLE, Shell 9796 Holman Rd, Seattle, Shell Oil Products US SAP 121693, Texaco 632321488, TEXACO STATION 121693

Site Rank: Not reported  
Has Institutional Control: Not reported  
Past VCP: True  
Current VCP: Not reported  
Ground Water: Confirmed Above Cleanup Levels  
Surface Water: Not reported  
Soil: Confirmed Above Cleanup Levels  
Sediment: Not reported  
Air: Not reported  
Bedrock: Not reported

Map ID  
Direction  
Distance  
Elevation

MAP FINDINGS

Site

Database(s)

EDR ID Number  
EPA ID Number

**HOLMAN ROAD SHELL (Continued)**

**S121603523**

Responsible Unit: Northwest

Name: SHELL 121693  
Address: 9796 HOLMAN RD NW  
City,State,Zip: SEATTLE, WA 98115  
Facility ID: 64651921  
Region: Northwest  
Lat/Long: 47.70122 / -122.36306  
Clean Up Siteid: 6448  
Site Status: Cleanup Started  
Contaminant Name: Polycyclic Aromatic Hydrocarbons  
Alternate Site Names: Holman Road Shell,SHELL 9796 HOLMAN RD NW,SEATTLE,Shell 9796 Holman Rd,Seattle,Shell Oil Products US SAP 121693,Texaco 632321488,TEXACO STATION 121693

Site Rank: Not reported  
Has Institutional Control:Not reported  
Past VCP: True  
Current VCP: Not reported  
Ground Water: Confirmed Above Cleanup Levels  
Surface Water: Not reported  
Soil: Below Cleanup Levels  
Sediment: Not reported  
Air: Not reported  
Bedrock: Not reported  
Responsible Unit: Northwest

**LUST:**

Name: SHELL 121693  
Address: 9796 HOLMAN RD NW  
City,State,Zip: SEATTLE, WA 98115  
Facility ID: 64651921  
Lust Status Type: LUST - Cleanup Started  
Cleanup Site ID: 6448  
Cleanup Unit Type: Upland  
Process Type: Voluntary Cleanup Program  
Cleanup Unit Name: Holman Road Shell,SHELL 9796 HOLMAN RD NW,SEATTLE,Shell 9796 Holman Rd,Seattle,Shell Oil Products US SAP 121693,Texaco 632321488,TEXACO STATION 121693

Response Section: Northwest  
Release Date: 08/22/1994  
Lust Date: 08/22/1994  
Region: Northwest  
Lust ID: 3634  
UST ID: 7685  
Contaminant Name: Metals - Other  
Ground Water: Confirmed Above Cleanup Levels  
Surface Water: Not reported  
Soil: Below Cleanup Levels  
Sediment: Not reported  
Air: Not reported  
Bedrock: Not reported  
Lat/Long: 47.70122 / -122.36306

Name: SHELL 121693  
Address: 9796 HOLMAN RD NW  
City,State,Zip: SEATTLE, WA 98115  
Facility ID: 64651921

Map ID  
Direction  
Distance  
Elevation

MAP FINDINGS

Site

Database(s)

EDR ID Number  
EPA ID Number

**HOLMAN ROAD SHELL (Continued)**

**S121603523**

Lust Status Type: LUST - Cleanup Started  
Cleanup Site ID: 6448  
Cleanup Unit Type: Upland  
Process Type: Voluntary Cleanup Program  
Cleanup Unit Name: Holman Road Shell,SHELL 9796 HOLMAN RD NW,SEATTLE,Shell 9796 Holman Rd,Seattle,Shell Oil Products US SAP 121693,Texaco 632321488,TEXACO STATION 121693

Response Section: Northwest  
Release Date: 08/22/1994  
Lust Date: 08/22/1994  
Region: Northwest  
Lust ID: 3634  
UST ID: 7685  
Contaminant Name: Polycyclic Aromatic Hydrocarbons  
Ground Water: Confirmed Above Cleanup Levels  
Surface Water: Not reported  
Soil: Below Cleanup Levels  
Sediment: Not reported  
Air: Not reported  
Bedrock: Not reported  
Lat/Long: 47.70122 / -122.36306

Name: SHELL 121693  
Address: 9796 HOLMAN RD NW  
City,State,Zip: SEATTLE, WA 98115  
Facility ID: 64651921  
Lust Status Type: LUST - Cleanup Started  
Cleanup Site ID: 6448  
Cleanup Unit Type: Upland  
Process Type: Voluntary Cleanup Program  
Cleanup Unit Name: Holman Road Shell,SHELL 9796 HOLMAN RD NW,SEATTLE,Shell 9796 Holman Rd,Seattle,Shell Oil Products US SAP 121693,Texaco 632321488,TEXACO STATION 121693

Response Section: Northwest  
Release Date: 08/22/1994  
Lust Date: 08/22/1994  
Region: Northwest  
Lust ID: 3634  
UST ID: 7685  
Contaminant Name: Benzene  
Ground Water: Confirmed Above Cleanup Levels  
Surface Water: Not reported  
Soil: Confirmed Above Cleanup Levels  
Sediment: Not reported  
Air: Not reported  
Bedrock: Not reported  
Lat/Long: 47.70122 / -122.36306

Name: SHELL 121693  
Address: 9796 HOLMAN RD NW  
City,State,Zip: SEATTLE, WA 98115  
Facility ID: 64651921  
Lust Status Type: LUST - Cleanup Started  
Cleanup Site ID: 6448  
Cleanup Unit Type: Upland  
Process Type: Voluntary Cleanup Program  
Cleanup Unit Name: Holman Road Shell,SHELL 9796 HOLMAN RD NW,SEATTLE,Shell 9796 Holman

Map ID  
Direction  
Distance  
Elevation

MAP FINDINGS

Site

Database(s)

EDR ID Number  
EPA ID Number

**HOLMAN ROAD SHELL (Continued)**

**S121603523**

Rd,Seattle,Shell Oil Products US SAP 121693, Texaco 632321488, TEXACO  
STATION 121693

Response Section: Northwest  
Release Date: 08/22/1994  
Lust Date: 08/22/1994  
Region: Northwest  
Lust ID: 3634  
UST ID: 7685  
Contaminant Name: Petroleum-Gasoline  
Ground Water: Confirmed Above Cleanup Levels  
Surface Water: Not reported  
Soil: Confirmed Above Cleanup Levels  
Sediment: Not reported  
Air: Not reported  
Bedrock: Not reported  
Lat/Long: 47.70122 / -122.36306

**WA Financial Assurance 1:**

Name: HOLMAN ROAD SHELL  
Address: 9796 HOLMAN RD NW  
City,State,Zip: SEATTLE, WA 98117  
DOE Site ID: 7685  
Financial Resp Type: COLONY INSURANCE COMPANY  
Inception Date: 07/08/2019  
Expiration Date: 07/20/2020  
Address 2: Not reported  
Policy Number: WA641092-10  
Effective Date: 07/08/2019  
Liability Limit Type: Not reported  
Compliance Method: Not reported  
Proof of Responsibility Document Flag: Not reported  
Retroactive Date: Not reported  
Latitude: 47.70122  
Longitude: -122.36306

Name: HOLMAN ROAD SHELL  
Address: 9796 HOLMAN RD NW  
City,State,Zip: SEATTLE, WA 98117  
DOE Site ID: 7685  
Financial Resp Type: COLONY INSURANCE COMPANY  
Inception Date: 07/14/2015  
Expiration Date: 07/20/2016  
Address 2: Not reported  
Policy Number: WA641092-6  
Effective Date: 07/20/2015  
Liability Limit Type: Not reported  
Compliance Method: Not reported  
Proof of Responsibility Document Flag: Not reported  
Retroactive Date: Not reported  
Latitude: 47.70122  
Longitude: -122.36306

Name: HOLMAN ROAD SHELL  
Address: 9796 HOLMAN RD NW  
City,State,Zip: SEATTLE, WA 98117  
DOE Site ID: 7685  
Financial Resp Type: COLONY INSURANCE COMPANY

Map ID  
 Direction  
 Distance  
 Elevation

MAP FINDINGS

Site

Database(s)

EDR ID Number  
 EPA ID Number

**HOLMAN ROAD SHELL (Continued)**

**S121603523**

Inception Date: 07/20/2016  
 Expiration Date: 07/20/2017  
 Address 2: Not reported  
 Policy Number: WA641092-7  
 Effective Date: 07/20/2016  
 Liability Limit Type: Not reported  
 Compliance Method: Not reported  
 Proof of Responsibility Document Flag: Not reported  
 Retroactive Date: Not reported  
 Latitude: 47.70122  
 Longitude: -122.36306

Name: HOLMAN ROAD SHELL  
 Address: 9796 HOLMAN RD NW  
 City,State,Zip: SEATTLE, WA 98117  
 DOE Site ID: 7685  
 Financial Resp Type: COLONY INSURANCE COMPANY  
 Inception Date: 07/11/2017  
 Expiration Date: 07/20/2018  
 Address 2: Not reported  
 Policy Number: WA641092-8  
 Effective Date: 07/11/2017  
 Liability Limit Type: Not reported  
 Compliance Method: Not reported  
 Proof of Responsibility Document Flag: Not reported  
 Retroactive Date: Not reported  
 Latitude: 47.70122  
 Longitude: -122.36306

Name: HOLMAN ROAD SHELL  
 Address: 9796 HOLMAN RD NW  
 City,State,Zip: SEATTLE, WA 98117  
 DOE Site ID: 7685  
 Financial Resp Type: COLONY INSURANCE COMPANY  
 Inception Date: 07/20/2018  
 Expiration Date: 07/20/2019  
 Address 2: Not reported  
 Policy Number: WA641092-9  
 Effective Date: 07/20/2018  
 Liability Limit Type: Not reported  
 Compliance Method: Not reported  
 Proof of Responsibility Document Flag: Not reported  
 Retroactive Date: Not reported  
 Latitude: 47.70122  
 Longitude: -122.36306

**R86**  
**NW**  
**1/2-1**  
**0.639 mi.**  
**3376 ft.**

**AURORA CLEANING MCABEE PROPERTY**  
**9743 HOLMAN RD NW**  
**SEATTLE, WA 98117**  
**Site 1 of 2 in cluster R**

**WA HSL 1007080134**  
**WA CSCSL N/A**  
**WA ALLSITES**  
**FINDS**  
**WA DRYCLEANERS**

**Relative:**  
**Lower**

HSL:  
 Name: AURORA CLEANING MCABEE  
 Address: Not reported  
 City,State,Zip: SEATTLE, WA  
 edr\_fstat: WA  
 edr\_fzip: Not reported

**Actual:**  
**246 ft.**

Map ID  
Direction  
Distance  
Elevation

MAP FINDINGS

Site

Database(s)

EDR ID Number  
EPA ID Number

**AURORA CLEANING MCABEE PROPERTY (Continued)**

1007080134

edr\_fcnty: KING  
edr\_zip: Not reported  
**Facility Type: Hazardous Sites List**  
Facility Status: Awaiting Cleanup  
FSID Number: 19408  
Rank: 5  
Region: NW  
EDR Link ID: 19408  
Region Decode: NORTHWEST REGIONAL OFFICE

**CSCSL:**

Name: AURORA CLEANING MCABEE  
Address: 9743 HOLMAN RD NW  
City,State,Zip: SEATTLE, WA 98117  
Facility ID: 19408  
Region: Northwest  
Lat/Long: 47.701305 / -122.364391  
Clean Up Siteid: 1833  
Site Status: Awaiting Cleanup  
Contaminant Name: Halogenated Organics  
Alternate Site Names: AURORA CLEANING MCABEE PROPERTY  
Site Rank: 5 - Lowest Assessed Risk  
Has Institutional Control: Not reported  
Past VCP: Not reported  
Current VCP: Not reported  
Ground Water: Confirmed Above Cleanup Levels  
Surface Water: Not reported  
Soil: Confirmed Above Cleanup Levels  
Sediment: Not reported  
Air: Not reported  
Bedrock: Not reported  
Responsible Unit: Northwest

**ALLSITES:**

Name: AURORA CLEANING MCABEE PROPERTY  
Facility Id: 19408

**FINDS:**

Registry ID: 110015568526

Click Here:

**Environmental Interest/Information System:**

Washington Facility / Site Identification System (WA-FSIS) provides a means to query and display data maintained by the Washington Department of Ecology. This system contains key information for each facility/site that is currently, or has been, of interest to the Air Quality, Dam Safety, Hazardous Waste, Toxics Cleanup, and Water Quality Programs.

[Click this hyperlink](#) while viewing on your computer to access additional FINDS: detail in the EDR Site Report.

**DRYCLEANERS:**

Name: AURORA CLEANING MCABEE PROPERTY  
Address: 9743 HOLMAN RD NW  
City,State,Zip: SEATTLE, WA 98117

Map ID  
Direction  
Distance  
Elevation

MAP FINDINGS

Site

Database(s)

EDR ID Number  
EPA ID Number

**AURORA CLEANING MCABEE PROPERTY (Continued)**

**1007080134**

EPA Id:	Not reported
FS Id:	19408
Tax Reg Nbr:	Not reported
Business Type:	Not reported
Fed Waste Code Desc:	Not reported
State Waste Code Desc:	Not reported
Mail Name:	Not reported
Mail Line1:	Not reported
Mail Line2:	Not reported
Mail City,St,Zip:	Not reported
Mail Country:	Not reported
Legal Org Name:	Not reported
Legal Person First Name:	Not reported
Legal Person Middle Init:	Not reported
Legal Person Last Name:	Not reported
Legal Line1:	Not reported
Legal Line2:	Not reported
Legal City,St,Zip:	Not reported
Legal Country:	Not reported
Legal Phone Nbr:	Not reported
Legal Effective Date:	Not reported
Legal Organization Type:	Not reported
Land Org Name:	Not reported
Land Person First Name:	Not reported
Land Person Middle Init:	Not reported
Land Person Last Name:	Not reported
Land Line1:	Not reported
Land Line2:	Not reported
Land City,St,Zip:	Not reported
Land Country:	Not reported
Land Phone Nbr:	Not reported
Land Organization Type:	Not reported
Operator Org Name:	Not reported
Operator Person First Name:	Not reported
Operator Person Middle Init:	Not reported
Operator Person Last Name:	Not reported
Operator Line1:	Not reported
Operator Line2:	Not reported
Operator City,St,Zip:	Not reported
Operator Country:	Not reported
Operator Phone Nbr:	Not reported
Operator Effective Date:	Not reported
Operator Organization Type:	Not reported
Site Contact First Name:	Not reported
Site Contact Middle Init:	Not reported
Site Contact Last Name:	Not reported
Site Contact Line1:	Not reported
Site Contact Line2:	Not reported
Site Contact City,St,Zip:	Not reported
Site Contact Country:	Not reported
Site Contact Phone Nbr:	Not reported
Site Contact Email:	Not reported
Form Contact First Name:	Not reported
Form Contact Middle Init:	Not reported
Form Contact Last Name:	Not reported
Form Contact Line1:	Not reported
Form Contact Line2:	Not reported



Map ID  
Direction  
Distance  
Elevation

MAP FINDINGS

Site

Database(s)

EDR ID Number  
EPA ID Number

**AURORA CLEANING MCABEE PROPERTY (Continued)**

**1007080134**

Form Contact City,St,Zip:	Not reported
Form Contact Country:	Not reported
Form Contact Phone Nbr:	Not reported
Form Contact Email:	Not reported
Gen Status Cd:	Not reported
Monthly Generation:	Not reported
Batch Generation:	Not reported
One Time Generation:	Not reported
Transports Own Waste:	Not reported
Transports Others Waste:	Not reported
Recycler Onsite:	Not reported
Transfer Facility:	Not reported
Pbr:	Not reported
Tbg:	Not reported
Mixed Radioactive:	Not reported
Importer:	Not reported
Tsdr Facility:	Not reported
Immediate Recycler:	Not reported
Gen Dang Fuel:	Not reported
Gen Market To Burner:	Not reported
Gen Other Marketers:	Not reported
Utility Boiler Burner:	Not reported
Industry Boiler Burner:	Not reported
Furnace Burner:	Not reported
Smelter Deferral:	Not reported
Small Qty Exemption:	Not reported
Other Exemption:	Not reported
UW Battery Gen:	Not reported
UW Thermostats Gen:	Not reported
UW Mercury Gen:	Not reported
UW Lamps Gen:	Not reported
UW Battery Accum:	Not reported
UW Thermostats Accum:	Not reported
UW Mercury Accum:	Not reported
UW Lamps Accum:	Not reported
UW Destination Facility:	Not reported
Off Spec Utility Boiler:	Not reported
Off Spec Industry Boiler:	Not reported
Off Spec Furnace:	Not reported
Used Oil Transporter:	Not reported
Used Oil Transfer Facility:	Not reported
Used Oil Processor:	Not reported
Used Oil Rerefiner:	Not reported
Used Oil Fuel Marketer Directs Shipments:	Not reported
Used Oil Fuel Marketer Meets Specs:	Not reported
ECO Int Type Code:	SCS
Status Code:	A
Start Date:	01/17/1997
End Date:	Not reported
NAICS DS:	Not reported
Program Name:	7216
FS SIC Code:	Drycleaning Plants, Except Rug Cleaning
SIC DS:	TOXICS
Latitude:	47.70130499999998
Longitude:	-122.364391
Comments:	Not reported

Map ID  
Direction  
Distance  
Elevation

MAP FINDINGS

Site

Database(s)

EDR ID Number  
EPA ID Number

**AURORA CLEANING MCABEE PROPERTY (Continued)**

**1007080134**

Name: AURORA CLEANING MCABEE PROPERTY  
Address: 9743 HOLMAN RD NW  
City,State,Zip: SEATTLE, WA 98117  
EPA Id: Not reported  
FS Id: 19408  
Tax Reg Nbr: Not reported  
Business Type: Not reported  
Fed Waste Code Desc: Not reported  
State Waste Code Desc: Not reported  
Mail Name: Not reported  
Mail Line1: Not reported  
Mail Line2: Not reported  
Mail City,St,Zip: Not reported  
Mail Country: Not reported  
Legal Org Name: Not reported  
Legal Person First Name: Not reported  
Legal Person Middle Init: Not reported  
Legal Person Last Name: Not reported  
Legal Line1: Not reported  
Legal Line2: Not reported  
Legal City,St,Zip: Not reported  
Legal Country: Not reported  
Legal Phone Nbr: Not reported  
Legal Effective Date: Not reported  
Legal Organization Type: Not reported  
Land Org Name: Not reported  
Land Person First Name: Not reported  
Land Person Middle Init: Not reported  
Land Person Last Name: Not reported  
Land Line1: Not reported  
Land Line2: Not reported  
Land City,St,Zip: Not reported  
Land Country: Not reported  
Land Phone Nbr: Not reported  
Land Organization Type: Not reported  
Operator Org Name: Not reported  
Operator Person First Name: Not reported  
Operator Person Middle Init: Not reported  
Operator Person Last Name: Not reported  
Operator Line1: Not reported  
Operator Line2: Not reported  
Operator City,St,Zip: Not reported  
Operator Country: Not reported  
Operator Phone Nbr: Not reported  
Operator Effective Date: Not reported  
Operator Organization Type: Not reported  
Site Contact First Name: Not reported  
Site Contact Middle Init: Not reported  
Site Contact Last Name: Not reported  
Site Contact Line1: Not reported  
Site Contact Line2: Not reported  
Site Contact City,St,Zip: Not reported  
Site Contact Country: Not reported  
Site Contact Phone Nbr: Not reported  
Site Contact Email: Not reported  
Form Contact First Name: Not reported  
Form Contact Middle Init: Not reported

Map ID  
Direction  
Distance  
Elevation

MAP FINDINGS

Site

Database(s)

EDR ID Number  
EPA ID Number

**AURORA CLEANING MCABEE PROPERTY (Continued)**

**1007080134**

Form Contact Last Name: Not reported  
Form Contact Line1: Not reported  
Form Contact Line2: Not reported  
Form Contact City,St,Zip: Not reported  
Form Contact Country: Not reported  
Form Contact Phone Nbr: Not reported  
Form Contact Email: Not reported  
Gen Status Cd: Not reported  
Monthly Generation: Not reported  
Batch Generation: Not reported  
One Time Generation: Not reported  
Transports Own Waste: Not reported  
Transports Others Waste: Not reported  
Recycler Onsite: Not reported  
Transfer Facility: Not reported  
Pbr: Not reported  
Tbg: Not reported  
Mixed Radioactive: Not reported  
Importer: Not reported  
Tsd Facility: Not reported  
Immediate Recycler: Not reported  
Gen Dang Fuel: Not reported  
Gen Market To Burner: Not reported  
Gen Other Marketers: Not reported  
Utility Boiler Burner: Not reported  
Industry Boiler Burner: Not reported  
Furnace Burner: Not reported  
Smelter Deferral: Not reported  
Small Qty Exemption: Not reported  
Other Exemption: Not reported  
UW Battery Gen: Not reported  
UW Thermostats Gen: Not reported  
UW Mercury Gen: Not reported  
UW Lamps Gen: Not reported  
UW Battery Accum: Not reported  
UW Thermostats Accum: Not reported  
UW Mercury Accum: Not reported  
UW Lamps Accum: Not reported  
UW Destination Facility: Not reported  
Off Spec Utility Boiler: Not reported  
Off Spec Industry Boiler: Not reported  
Off Spec Furnace: Not reported  
Used Oil Transporter: Not reported  
Used Oil Transfer Facility: Not reported  
Used Oil Processor: Not reported  
Used Oil Rerefiner: Not reported  
Used Oil Fuel Marketer Directs Shipments: Not reported  
Used Oil Fuel Marketer Meets Specs: Not reported  
ECO Int Type Code: SCS  
Status Code: A  
Start Date: 01/17/1997  
End Date: Not reported  
NAICS DS: Drycleaning and Laundry Services  
Program Name: Not reported  
FS SIC Code: Not reported  
SIC DS: TOXICS  
Latitude: 47.701304999999998

Map ID  
Direction  
Distance  
Elevation

MAP FINDINGS

Site

Database(s)

EDR ID Number  
EPA ID Number

**AURORA CLEANING MCABEE PROPERTY (Continued)**

1007080134

Longitude: -122.364391  
Comments: Not reported

**Q87**  
**NNW**  
**1/2-1**  
**0.641 mi.**  
**3383 ft.**

**JIFFY LUBE STORE 2082**  
**10022 HOLMAN RD NW**  
**SEATTLE, WA 98177**

**Site 2 of 2 in cluster Q**

**WA CSCSL**  
**WA LUST**  
**WA ALLSITES**  
**WA CSCSL NFA**  
**WA SPILLS**  
**WA PTAP**

**S106562389**  
**N/A**

**Relative:**  
**Lower**

**Actual:**  
**254 ft.**

**CSCSL:**

Name: HOLMAN HISTORIC GAS STATION  
Address: 10022 HOLMAN RD NW  
City,State,Zip: SEATTLE, WA 98177  
Facility ID: 37352524  
Region: Northwest  
Lat/Long: 47.701719032972 / -122.3611733746  
Clean Up Siteid: 12974  
Site Status: Awaiting Cleanup  
Contaminant Name: Petroleum-Gasoline  
Alternate Site Names: Jiffy Lube 2082,Jiffy Lube Store 2082,MINIT LUBE 1119,MINIT-LUBE 1119,QUAKER STATE MINIT LUBE INC 11 SEATTLE,SHELL 10022 HOLMAN RD,SEATTLE  
Site Rank: Not reported  
Has Institutional Control:Not reported  
Past VCP: Not reported  
Current VCP: Not reported  
Ground Water: Not reported  
Surface Water: Not reported  
Soil: Confirmed Above Cleanup Levels  
Sediment: Not reported  
Air: Not reported  
Bedrock: Not reported  
Responsible Unit: Pollution Liability Ins Agcy

**LUST:**

Name: JIFFY LUBE 2082  
Address: 10022 HOLMAN RD NW  
City,State,Zip: SEATTLE, WA 98177  
Facility ID: 37352524  
Lust Status Type: LUST - NFA  
Cleanup Site ID: 5970  
Cleanup Unit Type: Not reported  
Process Type: Not reported  
Cleanup Unit Name: Holman Historic Gas Station,Jiffy Lube Store 2082,MINIT LUBE 1119,MINIT-LUBE 1119,QUAKER STATE MINIT LUBE INC 11 SEATTLE,SHELL 10022 HOLMAN RD,SEATTLE  
Response Section: Northwest  
Release Date: 01/22/1996  
Lust Date: 05/04/2010  
Region: Northwest  
Lust ID: 4366  
UST ID: 6796  
Contaminant Name: Metals - Other  
Ground Water: Not reported  
Surface Water: Not reported  
Soil: Below Cleanup Levels

Map ID  
Direction  
Distance  
Elevation

MAP FINDINGS

Site

Database(s)

EDR ID Number  
EPA ID Number

**JIFFY LUBE STORE 2082 (Continued)**

**S106562389**

Sediment: Not reported  
Air: Not reported  
Bedrock: Not reported  
Lat/Long: 47.7017190 / -122.36117

Name: JIFFY LUBE 2082  
Address: 10022 HOLMAN RD NW  
City,State,Zip: SEATTLE, WA 98177  
Facility ID: 37352524  
Lust Status Type: LUST - NFA  
Cleanup Site ID: 5970  
Cleanup Unit Type: Not reported  
Process Type: Not reported  
Cleanup Unit Name: Holman Historic Gas Station,Jiffy Lube Store 2082,MINIT LUBE  
1119,MINIT-LUBE 1119,QUAKER STATE MINIT LUBE INC 11 SEATTLE,SHELL  
10022 HOLMAN RD,SEATTLE

Response Section: Northwest  
Release Date: 01/22/1996  
Lust Date: 05/04/2010  
Region: Northwest  
Lust ID: 4366  
UST ID: 6796  
Contaminant Name: Petroleum-Other  
Ground Water: Not reported  
Surface Water: Not reported  
Soil: Remediated  
Sediment: Not reported  
Air: Not reported  
Bedrock: Not reported  
Lat/Long: 47.7017190 / -122.36117

Name: JIFFY LUBE 2082  
Address: 10022 HOLMAN RD NW  
City,State,Zip: SEATTLE, WA 98177  
Facility ID: 37352524  
Lust Status Type: LUST - NFA  
Cleanup Site ID: 5970  
Cleanup Unit Type: Not reported  
Process Type: Not reported  
Cleanup Unit Name: Holman Historic Gas Station,Jiffy Lube Store 2082,MINIT LUBE  
1119,MINIT-LUBE 1119,QUAKER STATE MINIT LUBE INC 11 SEATTLE,SHELL  
10022 HOLMAN RD,SEATTLE

Response Section: Northwest  
Release Date: 01/22/1996  
Lust Date: 05/04/2010  
Region: Northwest  
Lust ID: 4366  
UST ID: 6796  
Contaminant Name: Polycyclic Aromatic Hydrocarbons  
Ground Water: Not reported  
Surface Water: Not reported  
Soil: Below Cleanup Levels  
Sediment: Not reported  
Air: Not reported  
Bedrock: Not reported  
Lat/Long: 47.7017190 / -122.36117

Map ID  
Direction  
Distance  
Elevation

MAP FINDINGS

Site

Database(s)

EDR ID Number  
EPA ID Number

**JIFFY LUBE STORE 2082 (Continued)**

**S106562389**

Name: JIFFY LUBE 2082  
Address: 10022 HOLMAN RD NW  
City,State,Zip: SEATTLE, WA 98177  
Facility ID: 37352524  
Lust Status Type: LUST - NFA  
Cleanup Site ID: 5970  
Cleanup Unit Type: Not reported  
Process Type: Not reported  
Cleanup Unit Name: Holman Historic Gas Station,,Jiffy Lube Store 2082,MINIT LUBE  
1119,MINIT-LUBE 1119,QUAKER STATE MINIT LUBE INC 11 SEATTLE,SHELL  
10022 HOLMAN RD,SEATTLE  
  
Response Section: Northwest  
Release Date: 01/22/1996  
Lust Date: 05/04/2010  
Region: Northwest  
Lust ID: 4366  
UST ID: 6796  
Contaminant Name: Petroleum-Gasoline  
Ground Water: Not reported  
Surface Water: Not reported  
Soil: Remediated  
Sediment: Not reported  
Air: Not reported  
Bedrock: Not reported  
Lat/Long: 47.7017190 / -122.36117

**ALLSITES:**

Name: JIFFY LUBE STORE 2082  
Facility Id: 37352524

**CSCSL NFA:**

Name: JIFFY LUBE 2082  
Address: 10022 HOLMAN RD NW  
City,State,Zip: SEATTLE, WA 98177  
Facility/Site Id: 37352524  
CS Id: 5970  
NFA Date: 05/03/2010  
Alternate Site Names: Holman Historic Gas Station,,Jiffy Lube Store 2082,MINIT LUBE  
1119,MINIT-LUBE 1119,QUAKER STATE MINIT LUBE INC 11 SEATTLE,SHELL  
10022 HOLMAN RD,SEATTLE  
  
NFA Reason: NFA-Voluntary Cleanup Program Review  
Site Status: NFA  
Region: Northwest  
Contaminant Name: Metals - Other  
Ground Water: Not reported  
Surface Water: Not reported  
Soil: Below Cleanup Levels  
Sediment: Not reported  
Air: Not reported  
Bedrock: Not reported  
Latitude: 47.701719033  
Longitude: -122.36117337

Name: JIFFY LUBE 2082  
Address: 10022 HOLMAN RD NW  
City,State,Zip: SEATTLE, WA 98177

Map ID  
Direction  
Distance  
Elevation

MAP FINDINGS

Site

Database(s)

EDR ID Number  
EPA ID Number

**JIFFY LUBE STORE 2082 (Continued)**

**S106562389**

Facility/Site Id: 37352524  
CS Id: 5970  
NFA Date: 05/03/2010  
Alternate Site Names: Holman Historic Gas Station,Jiffy Lube Store 2082,MINIT LUBE 1119,MINIT-LUBE 1119,QUAKER STATE MINIT LUBE INC 11 SEATTLE,SHELL 10022 HOLMAN RD,SEATTLE  
NFA Reason: NFA-Voluntary Cleanup Program Review  
Site Status: NFA  
Region: Northwest  
Contaminant Name: Petroleum-Gasoline  
Ground Water: Not reported  
Surface Water: Not reported  
Soil: Remediated  
Sediment: Not reported  
Air: Not reported  
Bedrock: Not reported  
Latitude: 47.701719033  
Longitude: -122.36117337

Name: JIFFY LUBE 2082  
Address: 10022 HOLMAN RD NW  
City,State,Zip: SEATTLE, WA 98177  
Facility/Site Id: 37352524  
CS Id: 5970  
NFA Date: 05/03/2010  
Alternate Site Names: Holman Historic Gas Station,Jiffy Lube Store 2082,MINIT LUBE 1119,MINIT-LUBE 1119,QUAKER STATE MINIT LUBE INC 11 SEATTLE,SHELL 10022 HOLMAN RD,SEATTLE  
NFA Reason: NFA-Voluntary Cleanup Program Review  
Site Status: NFA  
Region: Northwest  
Contaminant Name: Petroleum-Other  
Ground Water: Not reported  
Surface Water: Not reported  
Soil: Remediated  
Sediment: Not reported  
Air: Not reported  
Bedrock: Not reported  
Latitude: 47.701719033  
Longitude: -122.36117337

Name: JIFFY LUBE 2082  
Address: 10022 HOLMAN RD NW  
City,State,Zip: SEATTLE, WA 98177  
Facility/Site Id: 37352524  
CS Id: 5970  
NFA Date: 05/03/2010  
Alternate Site Names: Holman Historic Gas Station,Jiffy Lube Store 2082,MINIT LUBE 1119,MINIT-LUBE 1119,QUAKER STATE MINIT LUBE INC 11 SEATTLE,SHELL 10022 HOLMAN RD,SEATTLE  
NFA Reason: NFA-Voluntary Cleanup Program Review  
Site Status: NFA  
Region: Northwest  
Contaminant Name: Polycyclic Aromatic Hydrocarbons  
Ground Water: Not reported  
Surface Water: Not reported  
Soil: Below Cleanup Levels

Map ID  
Direction  
Distance  
Elevation

MAP FINDINGS

Site

Database(s)

EDR ID Number  
EPA ID Number

JIFFY LUBE STORE 2082 (Continued)

S106562389

Sediment: Not reported  
Air: Not reported  
Bedrock: Not reported  
Latitude: 47.701719033  
Longitude: -122.36117337

SPILLS:

Name: EMERAL SERVICES  
Address: 10022 HOLMAN RD  
City,State,Zip: SEATTLE, WA  
Facility ID: 542472  
Medium: Not reported  
Material Desc: CHEMICAL  
Material Qty: 40  
Material Units: GALLON  
Date Received: 07/28/2004  
Contact Name: SMITH  
Incident Date: Not reported  
Incident Category Type: Not reported  
Incident Category: Not reported  
Latitude: Not reported  
Longitude: Not reported  
Source Type: Not reported  
Source: Not reported  
Vessel Facility Name2: Not reported  
Recovered Quantity: Not reported  
Resp Party Contact: Not reported  
Cause: Not reported  
Cause Type: Not reported  
Resp Party Name: Not reported

PTAP:

Name: HOLMAN HISTORIC GAS STATION  
Address: 10022 HOLMAN ROAD NW  
City,State,Zip: SEATTLE, WA 98177  
Site ID: PNW194  
FSID Number: 37352524  
Entry Date: 12/12/2019  
Status: In Progress

R88  
NW  
1/2-1  
0.648 mi.  
3421 ft.

KEY BANK MCABEE PROPERTY  
9735 HOLMAN RD NW  
SEATTLE, WA 98117  
Site 2 of 2 in cluster R

WA HSL 1007080158  
WA CSCSL N/A  
WA ALLSITES  
FINDS  
WA Inactive Drycleaners

Relative:  
Lower  
Actual:  
245 ft.

HSL:  
Name: KEY BANK MCABEE PROPERTY  
Address: Not reported  
City,State,Zip: SEATTLE, WA  
edr\_fstat: WA  
edr\_fzip: Not reported  
edr\_fcnty: KING  
edr\_zip: Not reported  
Facility Type: Hazardous Sites List  
Facility Status: Cleanup Started  
FSID Number: 4706



Map ID  
Direction  
Distance  
Elevation

MAP FINDINGS

Site

Database(s)

EDR ID Number  
EPA ID Number

**KEY BANK MCABEE PROPERTY (Continued)**

**1007080158**

Rank: 5  
Region: NW  
EDR Link ID: 4706  
Region Decode: NORTHWEST REGIONAL OFFICE

**CSCSL:**

Name: KEY BANK MCABEE PROPERTY  
Address: 9735 HOLMAN RD NW  
City,State,Zip: SEATTLE, WA 98117  
Facility ID: 4706  
Region: Northwest  
Lat/Long: 47.700882 / -122.364395  
Clean Up Siteid: 256  
Site Status: Cleanup Started  
Contaminant Name: Non-Halogenated Solvents  
Alternate Site Names: Key Bank McCabe Property  
Site Rank: 5 - Lowest Assessed Risk  
Has Institutional Control: Not reported  
Past VCP: True  
Current VCP: Not reported  
Ground Water: Confirmed Above Cleanup Levels  
Surface Water: Not reported  
Soil: Confirmed Above Cleanup Levels  
Sediment: Not reported  
Air: Not reported  
Bedrock: Not reported  
Responsible Unit: Northwest

Name: KEY BANK MCABEE PROPERTY  
Address: 9735 HOLMAN RD NW  
City,State,Zip: SEATTLE, WA 98117  
Facility ID: 4706  
Region: Northwest  
Lat/Long: 47.700882 / -122.364395  
Clean Up Siteid: 256  
Site Status: Cleanup Started  
Contaminant Name: Petroleum Products-Unspecified  
Alternate Site Names: Key Bank McCabe Property  
Site Rank: 5 - Lowest Assessed Risk  
Has Institutional Control: Not reported  
Past VCP: True  
Current VCP: Not reported  
Ground Water: Confirmed Above Cleanup Levels  
Surface Water: Not reported  
Soil: Confirmed Above Cleanup Levels  
Sediment: Not reported  
Air: Not reported  
Bedrock: Not reported  
Responsible Unit: Northwest

**ALLSITES:**

Name: KEY BANK MCABEE PROPERTY  
Facility Id: 4706

**FINDS:**

Registry ID: 110015568768

Map ID  
Direction  
Distance  
Elevation

MAP FINDINGS

Site

Database(s)

EDR ID Number  
EPA ID Number

**KEY BANK MCABEE PROPERTY (Continued)**

**1007080158**

Click Here:

Environmental Interest/Information System:

Washington Facility / Site Identification System (WA-FSIS) provides a means to query and display data maintained by the Washington Department of Ecology. This system contains key information for each facility/site that is currently, or has been, of interest to the Air Quality, Dam Safety, Hazardous Waste, Toxics Cleanup, and Water Quality Programs.

[Click this hyperlink](#) while viewing on your computer to access additional FINDS: detail in the EDR Site Report.

INACTIVE DRYCLEANERS:

Name:	KEY BANK MCABEE PROPERTY
Address:	9735 HOLMAN RD NW
City,State,Zip:	SEATTLE, WA 98117
EPA I:	Not reported
FS Id:	4706
Facility ID:	4706
NAICS Code:	Not reported
Fed Waste Code Desc:	Not reported
State Waste Code Desc:	Not reported
TAX REG NBR:	Not reported
BUSINESS TYPE:	Not reported
MAIL NAME:	Not reported
MAIL LINE1:	Not reported
MAIL LINE2:	Not reported
MAIL CITY:	Not reported
MAIL STATE:	Not reported
MAIL ZIP:	Not reported
MAIL COUNTRY:	Not reported
LEGAL ORG NAME:	Not reported
LEGAL PERSON FIRST NAME:	Not reported
LEGAL PERSON MIDDLE INIT:	Not reported
LEGAL PERSON LAST NAME:	Not reported
LEGAL LINE1:	Not reported
LEGAL LINE2:	Not reported
LEGAL CITY:	Not reported
LEGAL STATE:	Not reported
LEGAL ZIP:	Not reported
LEGAL COUNTRY:	Not reported
LEGAL PHONE NBR:	Not reported
LEGAL EFFECTIVE DATE:	Not reported
LEGAL ORGANIZATION TYPE:	Not reported
LAND ORG NAME:	Not reported
LAND PERSON FIRST NAME:	Not reported
LAND PERSON MIDDLE INIT:	Not reported
LAND PERSON LAST NAME:	Not reported
LAND LINE1:	Not reported
LAND LINE2:	Not reported
LAND CITY:	Not reported
LAND STATE:	Not reported
LAND ZIP:	Not reported
LAND COUNTRY:	Not reported
LAND PHONE NBR:	Not reported
LAND ORGANIZATION TYPE:	Not reported

Map ID  
Direction  
Distance  
Elevation

MAP FINDINGS

Site

Database(s)

EDR ID Number  
EPA ID Number

**KEY BANK MCABEE PROPERTY (Continued)**

**1007080158**

OPERATOR ORG NAME:	Not reported
OPERATOR PERSON FIRST NAME:	Not reported
OPERATOR PERSON MIDDLE INIT:	Not reported
OPERATOR PERSON LAST NAME:	Not reported
OPERATOR LINE1:	Not reported
OPERATOR LINE2:	Not reported
OPERATOR CITY:	Not reported
OPERATOR STATE:	Not reported
OPERATOR ZIP:	Not reported
OPERATOR COUNTRY:	Not reported
OPERATOR PHONE NBR:	Not reported
OPERATOR EFFECTIVE DATE:	Not reported
OPERATOR ORGANIZATION TYPE:	Not reported
SITE CONTACT FIRST NAME:	Not reported
SITE CONTACT MIDDLE INIT:	Not reported
SITE CONTACT LAST NAME:	Not reported
SITE CONTACT LINE1:	Not reported
SITE CONTACT LINE2:	Not reported
SITE CONTACT CITY:	Not reported
SITE CONTACT STATE:	Not reported
SITE CONTACT ZIP:	Not reported
SITE CONTACT COUNTRY:	Not reported
SITE CONTACT PHONE NBR:	Not reported
SITE CONTACT EMAIL:	Not reported
FORM CONTACT FIRST NAME:	Not reported
FORM CONTACT MIDDLE INIT:	Not reported
FORM CONTACT LAST NAME:	Not reported
FORM CONTACT LINE1:	Not reported
FORM CONTACT LINE2:	Not reported
FORM CONTACT CITY:	Not reported
FORM CONTACT STATE:	Not reported
FORM CONTACT ZIP:	Not reported
FORM CONTACT COUNTRY:	Not reported
FORM CONTACT PHONE NBR:	Not reported
FORM CONTACT EMAIL:	Not reported
GEN STATUS CD:	Not reported
MONTHLY GENERATION:	Not reported
BATCH GENERATION:	Not reported
ONE TIME GENERATION:	Not reported
TRANSPORTS OWN WASTE:	Not reported
TRANSPORTS OTHERS WASTE:	Not reported
RECYCLER ONSITE:	Not reported
TRANSFER FACILITY:	Not reported
PBR:	Not reported
TBG:	Not reported
MIXED RADIOACTIVE:	Not reported
IMPORTER:	Not reported
TSDR FACILITY:	Not reported
IMMEDIATE RECYCLER:	Not reported
GEN DANG FUEL:	Not reported
GEN MARKET TO BURNER:	Not reported
GEN OTHER MARKETERS:	Not reported
UTILITY BOILER BURNER:	Not reported
INDUSTRY BOILER BURNER:	Not reported
FURNACE BURNER:	Not reported
SMELTER DEFERRAL:	Not reported
SMALL QTY EXEMPTION:	Not reported

Map ID  
Direction  
Distance  
Elevation

MAP FINDINGS

Site

Database(s)

EDR ID Number  
EPA ID Number

**KEY BANK MCABEE PROPERTY (Continued)**

**1007080158**

OTHER EXEMPTION: Not reported  
UW BATTERY GEN: Not reported  
UW THERMOSTATS GEN: Not reported  
UW MERCURY GEN: Not reported  
UW LAMPS GEN: Not reported  
UW BATTERY ACCUM: Not reported  
UW THERMOSTATS ACCUM: Not reported  
UW MERCURY ACCUM: Not reported  
UW LAMPS ACCUM: Not reported  
UW DESTINATION FACILITY: Not reported  
OFF SPEC UTILITY BOILER: Not reported  
OFF SPEC INDUSTRY BOILER: Not reported  
OFF SPEC FURNACE: Not reported  
USED OIL TRANSPORTER: Not reported  
USED OIL TRANSFER FACILITY: Not reported  
USED OIL PROCESSOR: Not reported  
USED OIL REREFINER: Not reported  
USED OIL FUEL MARKETER DIR SHIPMENTS: Not reported  
USED OIL FUEL MARKETER MEETS SPECS: Not reported  
ECO Int Type Code: SCS  
Status Code: I  
Start Date: 01/17/1997  
End Date: 06/17/2009  
NAICS DS: Not reported  
Program Name: 7216  
FS SIC Code: Drycleaning Plants, Except Rug Cleaning  
SIC DS: TOXICS  
Latitude: 47.700882  
Longitude: -122.364395  
Comments: Not reported

**89**  
**NW**  
**1/2-1**  
**0.666 mi.**  
**3516 ft.**  
**Relative:**  
**Lower**  
**Actual:**  
**244 ft.**

**PLAZA ONE HOUR CLEANERS MCABEE PROPERTY**  
**9741 HOLMAN RD NW**  
**SEATTLE, WA 98117**

**WA HSL 1001490233**  
**WA CSCSL WAD021825633**  
**WA ALLSITES**  
**RCRA NonGen / NLR**  
**FINDS**  
**ECHO**  
**WA DRYCLEANERS**  
**WA Inactive Drycleaners**

HSL:  
Name: PLAZA ONE HOUR CLEANERS MCABEE  
Address: Not reported  
City,State,Zip: SEATTLE, WA  
edr\_fstat: WA  
edr\_fzip: Not reported  
edr\_fcnty: KING  
edr\_zip: Not reported  
**Facility Type: Hazardous Sites List**  
Facility Status: Awaiting Cleanup  
FSID Number: 11118  
Rank: 5  
Region: NW  
EDR Link ID: 11118  
Region Decode: NORTHWEST REGIONAL OFFICE

CSCSL:  
Name: PLAZA ONE HOUR CLEANERS MCABEE

Map ID  
Direction  
Distance  
Elevation

MAP FINDINGS

Site

Database(s)

EDR ID Number  
EPA ID Number

**PLAZA ONE HOUR CLEANERS MCABEE PROPERTY (Continued)**

**1001490233**

Address: 9741 HOLMAN RD NW  
City,State,Zip: SEATTLE, WA 98117  
Facility ID: 11118  
Region: Northwest  
Lat/Long: 47.701077 / -122.364391  
Clean Up Siteid: 1336  
Site Status: Awaiting Cleanup  
Contaminant Name: Halogenated Organics  
Alternate Site Names: PLAZA ONE HOUR CLEANERS MCABEE PROPERTY  
Site Rank: 5 - Lowest Assessed Risk  
Has Institutional Control: Not reported  
Past VCP: Not reported  
Current VCP: Not reported  
Ground Water: Confirmed Above Cleanup Levels  
Surface Water: Not reported  
Soil: Confirmed Above Cleanup Levels  
Sediment: Not reported  
Air: Not reported  
Bedrock: Not reported  
Responsible Unit: Northwest

**ALLSITES:**

Name: PLAZA ONE HOUR CLEANERS MCABEE PROPERTY  
Facility Id: 11118

**RCRA-LQG:**

Date Form Received by Agency: 1996-03-11 00:00:00.0  
Handler Name: PLAZA ONE HOUR CLEANERS MCABEE PROPERTY  
Handler Address: 9741 HOLMAN RD NW  
Handler City,State,Zip: SEATTLE, WA 98117  
EPA ID: WAD021825633  
Contact Name: PLAZA 1 HR CLEA PLAZA 1 HR CLEA  
Contact Address: 9741 HOLMAN RD NW  
Contact City,State,Zip: SEATTLE, WA 98117-2042  
Contact Telephone: 000-000-0000  
Contact Fax: 000-000-0000  
Contact Email: Not reported  
Contact Title: Not reported  
EPA Region: 10  
Land Type: Private  
Federal Waste Generator Description: Not a generator, verified  
Non-Notifier: Not reported  
Biennial Report Cycle: Not reported  
Accessibility: Not reported  
Active Site Indicator: Not reported  
State District Owner: WA  
State District: NWRO  
Mailing Address: 9741 HOLMAN RD NW  
Mailing City,State,Zip: SEATTLE, WA 98117-2042  
Owner Name: JAY K  
Owner Type: Private  
Operator Name: JAY K  
Operator Type: Private  
Short-Term Generator Activity: No  
Importer Activity: No  
Mixed Waste Generator: No

Map ID  
 Direction  
 Distance  
 Elevation

MAP FINDINGS

Site

Database(s)

EDR ID Number  
 EPA ID Number

**PLAZA ONE HOUR CLEANERS MCABEE PROPERTY (Continued)**

**1001490233**

Transporter Activity:	No
Transfer Facility Activity:	No
Recycler Activity with Storage:	No
Small Quantity On-Site Burner Exemption:	No
Smelting Melting and Refining Furnace Exemption:	No
Underground Injection Control:	No
Off-Site Waste Receipt:	No
Universal Waste Indicator:	No
Universal Waste Destination Facility:	No
Federal Universal Waste:	No
Active Site Fed-Reg Treatment Storage and Disposal Facility:	Not reported
Active Site Converter Treatment storage and Disposal Facility:	Not reported
Active Site State-Reg Treatment Storage and Disposal Facility:	Not reported
Active Site State-Reg Handler:	---
Federal Facility Indicator:	Not reported
Hazardous Secondary Material Indicator:	NN
Sub-Part K Indicator:	Not reported
Commercial TSD Indicator:	No
Treatment Storage and Disposal Type:	Not reported
2018 GPRC Permit Baseline:	Not on the Baseline
2018 GPRC Renewals Baseline:	Not on the Baseline
Permit Renewals Workload Universe:	Not reported
Permit Workload Universe:	Not reported
Permit Progress Universe:	Not reported
Post-Closure Workload Universe:	Not reported
Closure Workload Universe:	Not reported
202 GPRC Corrective Action Baseline:	No
Corrective Action Workload Universe:	No
Subject to Corrective Action Universe:	No
Non-TSDs Where RCRA CA has Been Imposed Universe:	No
TSDs Potentially Subject to CA Under 3004 (u)/(v) Universe:	No
TSDs Only Subject to CA under Discretionary Auth Universe:	No
Corrective Action Priority Ranking:	No NCAPS ranking
Environmental Control Indicator:	No
Institutional Control Indicator:	No
Human Exposure Controls Indicator:	N/A
Groundwater Controls Indicator:	N/A
Operating TSD Universe:	Not reported
Full Enforcement Universe:	Not reported
Significant Non-Complier Universe:	No
Unaddressed Significant Non-Complier Universe:	No
Addressed Significant Non-Complier Universe:	No
Significant Non-Complier With a Compliance Schedule Universe:	No
Financial Assurance Required:	Not reported
Handler Date of Last Change:	2012-02-16 19:19:13.0
Recognized Trader-Importer:	No
Recognized Trader-Exporter:	No
Importer of Spent Lead Acid Batteries:	No
Exporter of Spent Lead Acid Batteries:	No
Recycler Activity Without Storage:	Not reported
Manifest Broker:	Not reported
Sub-Part P Indicator:	Not reported
<b>Handler - Owner Operator:</b>	
Owner/Operator Indicator:	Owner
Owner/Operator Name:	JAY K
Legal Status:	Private
Date Became Current:	1996-12-03 00:00:00.

Map ID  
Direction  
Distance  
Elevation

MAP FINDINGS

Site

Database(s)

EDR ID Number  
EPA ID Number

**PLAZA ONE HOUR CLEANERS MCABEE PROPERTY (Continued)**

**1001490233**

Date Ended Current: Not reported  
Owner/Operator Address: 9741 HOLMAN RD NW  
Owner/Operator City,State,Zip: SEATTLE, WA 98117-2042  
Owner/Operator Telephone: 206-784-1624  
Owner/Operator Telephone Ext: Not reported  
Owner/Operator Fax: Not reported  
Owner/Operator Email: Not reported

Owner/Operator Indicator: Owner  
Owner/Operator Name: FR MCABEE INC  
Legal Status: Private  
Date Became Current: 1996-12-03 00:00:00.  
Date Ended Current: Not reported  
Owner/Operator Address: 9737 HOLMAN RD NW  
Owner/Operator City,State,Zip: SEATTLE, WA 98117  
Owner/Operator Telephone: 000-000-0000  
Owner/Operator Telephone Ext: Not reported  
Owner/Operator Fax: Not reported  
Owner/Operator Email: Not reported

Owner/Operator Indicator: Operator  
Owner/Operator Name: KIM, JAY  
Legal Status: Private  
Date Became Current: Not reported  
Date Ended Current: Not reported  
Owner/Operator Address: 9741 HOLMAN RD NW  
Owner/Operator City,State,Zip: SEATTLE, WA 98117-2042  
Owner/Operator Telephone: 206-784-1624  
Owner/Operator Telephone Ext: Not reported  
Owner/Operator Fax: Not reported  
Owner/Operator Email: Not reported

Owner/Operator Indicator: Operator  
Owner/Operator Name: JAY K  
Legal Status: Private  
Date Became Current: 1996-12-03 00:00:00.  
Date Ended Current: Not reported  
Owner/Operator Address: 9741 HOLMAN RD NW  
Owner/Operator City,State,Zip: SEATTLE, WA 98117-2042  
Owner/Operator Telephone: 206-784-1624  
Owner/Operator Telephone Ext: Not reported  
Owner/Operator Fax: Not reported  
Owner/Operator Email: Not reported

Owner/Operator Indicator: Operator  
Owner/Operator Name: KIM, JAY  
Legal Status: Private  
Date Became Current: 1996-12-03 00:00:00.  
Date Ended Current: Not reported  
Owner/Operator Address: 9741 HOLMAN RD NW  
Owner/Operator City,State,Zip: SEATTLE, WA 98117  
Owner/Operator Telephone: 206-784-1624  
Owner/Operator Telephone Ext: Not reported  
Owner/Operator Fax: Not reported  
Owner/Operator Email: Not reported

Owner/Operator Indicator: Owner

Map ID  
Direction  
Distance  
Elevation

MAP FINDINGS

Site

Database(s)

EDR ID Number  
EPA ID Number

**PLAZA ONE HOUR CLEANERS MCABEE PROPERTY (Continued)**

**1001490233**

Owner/Operator Name: FR MCABEE INC  
Legal Status: Private  
Date Became Current: Not reported  
Date Ended Current: Not reported  
Owner/Operator Address: 9737 HOLMAN RD NW  
Owner/Operator City,State,Zip: SEATTLE, WA 98117-2042  
Owner/Operator Telephone: 000-000-0000  
Owner/Operator Telephone Ext: Not reported  
Owner/Operator Fax: Not reported  
Owner/Operator Email: Not reported

Owner/Operator Indicator: Owner  
Owner/Operator Name: KIM, JAY  
Legal Status: Private  
Date Became Current: 1996-12-03 00:00:00.  
Date Ended Current: Not reported  
Owner/Operator Address: 9741 HOLMAN RD NW  
Owner/Operator City,State,Zip: SEATTLE, WA 98117  
Owner/Operator Telephone: 206-784-1624  
Owner/Operator Telephone Ext: Not reported  
Owner/Operator Fax: Not reported  
Owner/Operator Email: Not reported

**Historic Generators:**

Receive Date: 1996-03-11 00:00:00.0  
Handler Name: PLAZA ONE HOUR CLEANERS MCABEE PROPERTY  
Federal Waste Generator Description: Not a generator, verified  
State District Owner: WA  
Large Quantity Handler of Universal Waste: No  
Recognized Trader Importer: No  
Recognized Trader Exporter: No  
Spent Lead Acid Battery Importer: No  
Spent Lead Acid Battery Exporter: No  
Current Record: No  
Non Storage Recycler Activity: Not reported  
Electronic Manifest Broker: Not reported

Receive Date: 1996-03-11 00:00:00.0  
Handler Name: PLAZA ONE HOUR CLEANERS MCABEE PROPERTY  
Federal Waste Generator Description: Not a generator, verified  
State District Owner: WA  
Large Quantity Handler of Universal Waste: No  
Recognized Trader Importer: No  
Recognized Trader Exporter: No  
Spent Lead Acid Battery Importer: No  
Spent Lead Acid Battery Exporter: No  
Current Record: Yes  
Non Storage Recycler Activity: Not reported  
Electronic Manifest Broker: Not reported

Receive Date: 1996-03-11 00:00:00.0  
Handler Name: PLAZA ONE HOUR CLEANERS MCABEE PROPERTY  
Federal Waste Generator Description: Conditionally Exempt Small Quantity Generator  
State District Owner: WA  
Large Quantity Handler of Universal Waste: No  
Recognized Trader Importer: Not reported  
Recognized Trader Exporter: Not reported



Map ID  
Direction  
Distance  
Elevation

MAP FINDINGS

Site

Database(s)

EDR ID Number  
EPA ID Number

**PLAZA ONE HOUR CLEANERS MCABEE PROPERTY (Continued)**

**1001490233**

Spent Lead Acid Battery Importer: Not reported  
Spent Lead Acid Battery Exporter: Not reported  
Current Record: No  
Non Storage Recycler Activity: Not reported  
Electronic Manifest Broker: Not reported

List of NAICS Codes and Descriptions:

NAICS Code: 81232  
NAICS Description: DRYCLEANING AND LAUNDRY SERVICES (EXCEPT COIN-OPERATED)

FINDS:

Registry ID: 110005316096

Click Here:

Environmental Interest/Information System:

Washington Facility / Site Identification System (WA-FSIS) provides a means to query and display data maintained by the Washington Department of Ecology. This system contains key information for each facility/site that is currently, or has been, of interest to the Air Quality, Dam Safety, Hazardous Waste, Toxics Cleanup, and Water Quality Programs.

RCRAInfo is a national information system that supports the Resource Conservation and Recovery Act (RCRA) program through the tracking of events and activities related to facilities that generate, transport, and treat, store, or dispose of hazardous waste. RCRAInfo allows RCRA program staff to track the notification, permit, compliance, and corrective action activities required under RCRA.

[Click this hyperlink](#) while viewing on your computer to access additional FINDS: detail in the EDR Site Report.

ECHO:

Envid: 1001490233  
Registry ID: 110005316096  
DFR URL: <http://echo.epa.gov/detailed-facility-report?fid=110005316096>  
Name: PLAZA ONE HOUR CLEANERS MCABEE PROPERTY  
Address: 9741 HOLMAN RD NW  
City,State,Zip: SEATTLE, WA 98117

DRYCLEANERS:

Name: PLAZA ONE HOUR CLEANERS MCABEE PROPERTY  
Address: 9741 HOLMAN RD NW  
City,State,Zip: SEATTLE, WA 98117  
EPA Id: Not reported  
FS Id: 11118  
Tax Reg Nbr: Not reported  
Business Type: Not reported  
Fed Waste Code Desc: Not reported  
State Waste Code Desc: Not reported  
Mail Name: Not reported  
Mail Line1: Not reported  
Mail Line2: Not reported  
Mail City,St,Zip: Not reported  
Mail Country: Not reported  
Legal Org Name: Not reported

Map ID  
Direction  
Distance  
Elevation

MAP FINDINGS

Site

Database(s)

EDR ID Number  
EPA ID Number

**PLAZA ONE HOUR CLEANERS MCABEE PROPERTY (Continued)**

**1001490233**

Legal Person First Name: Not reported  
Legal Person Middle Init: Not reported  
Legal Person Last Name: Not reported  
Legal Line1: Not reported  
Legal Line2: Not reported  
Legal City,St,Zip: Not reported  
Legal Country: Not reported  
Legal Phone Nbr: Not reported  
Legal Effective Date: Not reported  
Legal Organization Type: Not reported  
Land Org Name: Not reported  
Land Person First Name: Not reported  
Land Person Middle Init: Not reported  
Land Person Last Name: Not reported  
Land Line1: Not reported  
Land Line2: Not reported  
Land City,St,Zip: Not reported  
Land Country: Not reported  
Land Phone Nbr: Not reported  
Land Organization Type: Not reported  
Operator Org Name: Not reported  
Operator Person First Name: Not reported  
Operator Person Middle Init: Not reported  
Operator Person Last Name: Not reported  
Operator Line1: Not reported  
Operator Line2: Not reported  
Operator City,St,Zip: Not reported  
Operator Country: Not reported  
Operator Phone Nbr: Not reported  
Operator Effective Date: Not reported  
Operator Organization Type: Not reported  
Site Contact First Name: Not reported  
Site Contact Middle Init: Not reported  
Site Contact Last Name: Not reported  
Site Contact Line1: Not reported  
Site Contact Line2: Not reported  
Site Contact City,St,Zip: Not reported  
Site Contact Country: Not reported  
Site Contact Phone Nbr: Not reported  
Site Contact Email: Not reported  
Form Contact First Name: Not reported  
Form Contact Middle Init: Not reported  
Form Contact Last Name: Not reported  
Form Contact Line1: Not reported  
Form Contact Line2: Not reported  
Form Contact City,St,Zip: Not reported  
Form Contact Country: Not reported  
Form Contact Phone Nbr: Not reported  
Form Contact Email: Not reported  
Gen Status Cd: Not reported  
Monthly Generation: Not reported  
Batch Generation: Not reported  
One Time Generation: Not reported  
Transports Own Waste: Not reported  
Transports Others Waste: Not reported  
Recycler Onsite: Not reported  
Transfer Facility: Not reported

Map ID  
Direction  
Distance  
Elevation

MAP FINDINGS

Site

Database(s)

EDR ID Number  
EPA ID Number

**PLAZA ONE HOUR CLEANERS MCABEE PROPERTY (Continued)**

**1001490233**

Pbr: Not reported  
Tbg: Not reported  
Mixed Radioactive: Not reported  
Importer: Not reported  
Tsd Facility: Not reported  
Immediate Recycler: Not reported  
Gen Dang Fuel: Not reported  
Gen Market To Burner: Not reported  
Gen Other Marketers: Not reported  
Utility Boiler Burner: Not reported  
Industry Boiler Burner: Not reported  
Furnace Burner: Not reported  
Smelter Deferral: Not reported  
Small Qty Exemption: Not reported  
Other Exemption: Not reported  
UW Battery Gen: Not reported  
UW Thermostats Gen: Not reported  
UW Mercury Gen: Not reported  
UW Lamps Gen: Not reported  
UW Battery Accum: Not reported  
UW Thermostats Accum: Not reported  
UW Mercury Accum: Not reported  
UW Lamps Accum: Not reported  
UW Destination Facility: Not reported  
Off Spec Utility Boiler: Not reported  
Off Spec Industry Boiler: Not reported  
Off Spec Furnace: Not reported  
Used Oil Transporter: Not reported  
Used Oil Transfer Facility: Not reported  
Used Oil Processor: Not reported  
Used Oil Rerefiner: Not reported  
Used Oil Fuel Marketer Directs Shipments: Not reported  
Used Oil Fuel Marketer Meets Specs: Not reported  
ECO Int Type Code: SCS  
Status Code: A  
Start Date: 01/17/1997  
End Date: Not reported  
NAICS DS: Not reported  
Program Name: 7216  
FS SIC Code: Drycleaning Plants, Except Rug Cleaning  
SIC DS: TOXICS  
Latitude: 47.701076999999998  
Longitude: -122.364391  
Comments: Not reported

Name: PLAZA ONE HOUR CLEANERS MCABEE PROPERTY  
Address: 9741 HOLMAN RD NW  
City,State,Zip: SEATTLE, WA 98117  
EPA Id: Not reported  
FS Id: 11118  
Tax Reg Nbr: Not reported  
Business Type: Not reported  
Fed Waste Code Desc: Not reported  
State Waste Code Desc: Not reported  
Mail Name: Not reported  
Mail Line1: Not reported  
Mail Line2: Not reported

Map ID  
Direction  
Distance  
Elevation

MAP FINDINGS

Site

Database(s)

EDR ID Number  
EPA ID Number

**PLAZA ONE HOUR CLEANERS MCABEE PROPERTY (Continued)**

**1001490233**

Mail City,St,Zip:	Not reported
Mail Country:	Not reported
Legal Org Name:	Not reported
Legal Person First Name:	Not reported
Legal Person Middle Init:	Not reported
Legal Person Last Name:	Not reported
Legal Line1:	Not reported
Legal Line2:	Not reported
Legal City,St,Zip:	Not reported
Legal Country:	Not reported
Legal Phone Nbr:	Not reported
Legal Effective Date:	Not reported
Legal Organization Type:	Not reported
Land Org Name:	Not reported
Land Person First Name:	Not reported
Land Person Middle Init:	Not reported
Land Person Last Name:	Not reported
Land Line1:	Not reported
Land Line2:	Not reported
Land City,St,Zip:	Not reported
Land Country:	Not reported
Land Phone Nbr:	Not reported
Land Organization Type:	Not reported
Operator Org Name:	Not reported
Operator Person First Name:	Not reported
Operator Person Middle Init:	Not reported
Operator Person Last Name:	Not reported
Operator Line1:	Not reported
Operator Line2:	Not reported
Operator City,St,Zip:	Not reported
Operator Country:	Not reported
Operator Phone Nbr:	Not reported
Operator Effective Date:	Not reported
Operator Organization Type:	Not reported
Site Contact First Name:	Not reported
Site Contact Middle Init:	Not reported
Site Contact Last Name:	Not reported
Site Contact Line1:	Not reported
Site Contact Line2:	Not reported
Site Contact City,St,Zip:	Not reported
Site Contact Country:	Not reported
Site Contact Phone Nbr:	Not reported
Site Contact Email:	Not reported
Form Contact First Name:	Not reported
Form Contact Middle Init:	Not reported
Form Contact Last Name:	Not reported
Form Contact Line1:	Not reported
Form Contact Line2:	Not reported
Form Contact City,St,Zip:	Not reported
Form Contact Country:	Not reported
Form Contact Phone Nbr:	Not reported
Form Contact Email:	Not reported
Gen Status Cd:	Not reported
Monthly Generation:	Not reported
Batch Generation:	Not reported
One Time Generation:	Not reported
Transports Own Waste:	Not reported

Map ID  
Direction  
Distance  
Elevation

MAP FINDINGS

Site

Database(s)

EDR ID Number  
EPA ID Number

**PLAZA ONE HOUR CLEANERS MCABEE PROPERTY (Continued)**

**1001490233**

Transports Others Waste: Not reported  
Recycler Onsite: Not reported  
Transfer Facility: Not reported  
Pbr: Not reported  
Tbg: Not reported  
Mixed Radioactive: Not reported  
Importer: Not reported  
Tsd Facility: Not reported  
Immediate Recycler: Not reported  
Gen Dang Fuel: Not reported  
Gen Market To Burner: Not reported  
Gen Other Marketers: Not reported  
Utility Boiler Burner: Not reported  
Industry Boiler Burner: Not reported  
Furnace Burner: Not reported  
Smelter Deferral: Not reported  
Small Qty Exemption: Not reported  
Other Exemption: Not reported  
UW Battery Gen: Not reported  
UW Thermostats Gen: Not reported  
UW Mercury Gen: Not reported  
UW Lamps Gen: Not reported  
UW Battery Accum: Not reported  
UW Thermostats Accum: Not reported  
UW Mercury Accum: Not reported  
UW Lamps Accum: Not reported  
UW Destination Facility: Not reported  
Off Spec Utility Boiler: Not reported  
Off Spec Industry Boiler: Not reported  
Off Spec Furnace: Not reported  
Used Oil Transporter: Not reported  
Used Oil Transfer Facility: Not reported  
Used Oil Processor: Not reported  
Used Oil Rerefiner: Not reported  
Used Oil Fuel Marketer Directs Shipments: Not reported  
Used Oil Fuel Marketer Meets Specs: Not reported  
ECO Int Type Code: SCS  
Status Code: A  
Start Date: 01/17/1997  
End Date: Not reported  
NAICS DS: Drycleaning and Laundry Services  
Program Name: Not reported  
FS SIC Code: Not reported  
SIC DS: TOXICS  
Latitude: 47.701076999999998  
Longitude: -122.364391  
Comments: Not reported

**INACTIVE DRYCLEANERS:**

Name: PLAZA ONE HOUR CLEANERS MCABEE PROPERTY  
Address: 9741 HOLMAN RD NW  
City,State,Zip: SEATTLE, WA 98117  
EPA I: WAD021825633  
FS Id: 13377  
Facility ID: 13377  
NAICS Code: 81232  
Fed Waste Code Desc: Not reported

Map ID  
Direction  
Distance  
Elevation

MAP FINDINGS

Site

Database(s)

EDR ID Number  
EPA ID Number

**PLAZA ONE HOUR CLEANERS MCABEE PROPERTY (Continued)**

**1001490233**

State Waste Code Desc:	Not reported
TAX REG NBR:	Not reported
BUSINESS TYPE:	Not reported
MAIL NAME:	Not reported
MAIL LINE1:	Not reported
MAIL LINE2:	Not reported
MAIL CITY:	Not reported
MAIL STATE:	Not reported
MAIL ZIP:	Not reported
MAIL COUNTRY:	Not reported
LEGAL ORG NAME:	Not reported
LEGAL PERSON FIRST NAME:	Not reported
LEGAL PERSON MIDDLE INIT:	Not reported
LEGAL PERSON LAST NAME:	Not reported
LEGAL LINE1:	Not reported
LEGAL LINE2:	Not reported
LEGAL CITY:	Not reported
LEGAL STATE:	Not reported
LEGAL ZIP:	Not reported
LEGAL COUNTRY:	Not reported
LEGAL PHONE NBR:	Not reported
LEGAL EFFECTIVE DATE:	Not reported
LEGAL ORGANIZATION TYPE:	Not reported
LAND ORG NAME:	Not reported
LAND PERSON FIRST NAME:	Not reported
LAND PERSON MIDDLE INIT:	Not reported
LAND PERSON LAST NAME:	Not reported
LAND LINE1:	Not reported
LAND LINE2:	Not reported
LAND CITY:	Not reported
LAND STATE:	Not reported
LAND ZIP:	Not reported
LAND COUNTRY:	Not reported
LAND PHONE NBR:	Not reported
LAND ORGANIZATION TYPE:	Not reported
OPERATOR ORG NAME:	Not reported
OPERATOR PERSON FIRST NAME:	Not reported
OPERATOR PERSON MIDDLE INIT:	Not reported
OPERATOR PERSON LAST NAME:	Not reported
OPERATOR LINE1:	Not reported
OPERATOR LINE2:	Not reported
OPERATOR CITY:	Not reported
OPERATOR STATE:	Not reported
OPERATOR ZIP:	Not reported
OPERATOR COUNTRY:	Not reported
OPERATOR PHONE NBR:	Not reported
OPERATOR EFFECTIVE DATE:	Not reported
OPERATOR ORGANIZATION TYPE:	Not reported
SITE CONTACT FIRST NAME:	Not reported
SITE CONTACT MIDDLE INIT:	Not reported
SITE CONTACT LAST NAME:	Not reported
SITE CONTACT LINE1:	Not reported
SITE CONTACT LINE2:	Not reported
SITE CONTACT CITY:	Not reported
SITE CONTACT STATE:	Not reported
SITE CONTACT ZIP:	Not reported
SITE CONTACT COUNTRY:	Not reported

Map ID  
Direction  
Distance  
Elevation

MAP FINDINGS

Site

Database(s)

EDR ID Number  
EPA ID Number

**PLAZA ONE HOUR CLEANERS MCABEE PROPERTY (Continued)**

**1001490233**

SITE CONTACT PHONE NBR:	Not reported
SITE CONTACT EMAIL:	Not reported
FORM CONTACT FIRST NAME:	Not reported
FORM CONTACT MIDDLE INIT:	Not reported
FORM CONTACT LAST NAME:	Not reported
FORM CONTACT LINE1:	Not reported
FORM CONTACT LINE2:	Not reported
FORM CONTACT CITY:	Not reported
FORM CONTACT STATE:	Not reported
FORM CONTACT ZIP:	Not reported
FORM CONTACT COUNTRY:	Not reported
FORM CONTACT PHONE NBR:	Not reported
FORM CONTACT EMAIL:	Not reported
GEN STATUS CD:	Not reported
MONTHLY GENERATION:	Not reported
BATCH GENERATION:	Not reported
ONE TIME GENERATION:	Not reported
TRANSPORTS OWN WASTE:	Not reported
TRANSPORTS OTHERS WASTE:	Not reported
RECYCLER ONSITE:	Not reported
TRANSFER FACILITY:	Not reported
PBR:	Not reported
TBG:	Not reported
MIXED RADIOACTIVE:	Not reported
IMPORTER:	Not reported
TSDR FACILITY:	Not reported
IMMEDIATE RECYCLER:	Not reported
GEN DANG FUEL:	Not reported
GEN MARKET TO BURNER:	Not reported
GEN OTHER MARKETERS:	Not reported
UTILITY BOILER BURNER:	Not reported
INDUSTRY BOILER BURNER:	Not reported
FURNACE BURNER:	Not reported
SMELTER DEFERRAL:	Not reported
SMALL QTY EXEMPTION:	Not reported
OTHER EXEMPTION:	Not reported
UW BATTERY GEN:	Not reported
UW THERMOSTATS GEN:	Not reported
UW MERCURY GEN:	Not reported
UW LAMPS GEN:	Not reported
UW BATTERY ACCUM:	Not reported
UW THERMOSTATS ACCUM:	Not reported
UW MERCURY ACCUM:	Not reported
UW LAMPS ACCUM:	Not reported
UW DESTINATION FACILITY:	Not reported
OFF SPEC UTILITY BOILER:	Not reported
OFF SPEC INDUSTRY BOILER:	Not reported
OFF SPEC FURNACE:	Not reported
USED OIL TRANSPORTER:	Not reported
USED OIL TRANSFER FACILITY:	Not reported
USED OIL PROCESSOR:	Not reported
USED OIL REREFINER:	Not reported
USED OIL FUEL MARKETER DIR SHIPMENTS:	Not reported
USED OIL FUEL MARKETER MEETS SPECS:	Not reported
ECO Int Type Code:	Not reported
Status Code:	Not reported
Start Date:	Not reported

Map ID  
 Direction  
 Distance  
 Elevation

MAP FINDINGS

Site

Database(s)

EDR ID Number  
 EPA ID Number

**PLAZA ONE HOUR CLEANERS MCABEE PROPERTY (Continued)**

**1001490233**

End Date: Not reported  
 NAICS DS: Not reported  
 Program Name: Not reported  
 FS SIC Code: Not reported  
 SIC DS: Not reported  
 Latitude: Not reported  
 Longitude: Not reported  
 Comments: Not reported

**90**  
**South**  
**1/2-1**  
**0.723 mi.**  
**3819 ft.**

**SEATTLE FIRE STATION 21**  
**7304 GREENWOOD AVE N**  
**SEATTLE, WA 98103**

**WA CSCSL** **U001125199**  
**WA LUST** **N/A**  
**WA UST**  
**WA ICR**  
**WA ALLSITES**  
**WA ASBESTOS**

**Relative:**  
**Higher**  
**Actual:**  
**330 ft.**

**CSCSL:**  
 Name: SEATTLE FIRE STATION 21  
 Address: 7304 GREENWOOD AVE N  
 City,State,Zip: SEATTLE, WA 98103  
 Facility ID: 66867646  
 Region: Northwest  
 Lat/Long: 47.68155 / -122.356419  
 Clean Up Siteid: 10107  
 Site Status: Cleanup Started  
 Contaminant Name: Petroleum-Other  
 Alternate Site Names: Not reported  
 Site Rank: Not reported  
 Has Institutional Control: Not reported  
 Past VCP: Not reported  
 Current VCP: Not reported  
 Ground Water: Not reported  
 Surface Water: Not reported  
 Soil: Confirmed Above Cleanup Levels  
 Sediment: Not reported  
 Air: Not reported  
 Bedrock: Not reported  
 Responsible Unit: Northwest

**LUST:**  
 Name: SEATTLE FIRE STATION 21  
 Address: 7304 GREENWOOD AVE N  
 City,State,Zip: SEATTLE, WA 98103  
 Facility ID: 66867646  
 Lust Status Type: LUST - Cleanup Started  
 Cleanup Site ID: 10107  
 Cleanup Unit Type: Upland  
 Process Type: Independent Action  
 Cleanup Unit Name: Not reported  
 Response Section: Northwest  
 Release Date: 02/28/2000  
 Lust Date: 07/01/2011  
 Region: Northwest  
 Lust ID: 5490  
 UST ID: 7895  
 Contaminant Name: Petroleum-Other  
 Ground Water: Not reported  
 Surface Water: Not reported



Map ID  
Direction  
Distance  
Elevation

MAP FINDINGS

Site

Database(s)

EDR ID Number  
EPA ID Number

**SEATTLE FIRE STATION 21 (Continued)**

**U001125199**

Soil: Confirmed Above Cleanup Levels  
Sediment: Not reported  
Air: Not reported  
Bedrock: Not reported  
Lat/Long: 47.68155 / -122.35641

UST:

Name: SEATTLE FIRE STATION 21  
Address: 7304 GREENWOOD AVE N  
City: SEATTLE  
Zip: 98103  
Facility ID: 66867646  
Site Id: 7895  
UBI: Not reported  
Phone Number: Not reported  
Decimal Latitude: 47.68155  
Decimal Longitude: -122.356419

Tank Name: F21-1  
Tag Number: Not reported  
Tank Status: Closed in Place  
Tank Status Date: 08/06/1996  
Tank Install Date: 01/01/1982  
Tank Closure Date: Not reported  
Capacity Range: 111 TO 1,100 Gallons  
Tank Permit Expiration Date: Not reported  
Tank Upgrade Date: Not reported  
Tank Spill Prevention: None  
Tank Overfill Prevention: None  
Tank Material: Not reported  
Tank Construction: Single Wall Tank  
Tank Tightness Test: Annual  
Tank Corrosion Protection: None  
Tank Manifold: Not reported  
Tank Release Detection: Manual Inventory Control (daily)  
Tank SFC Type: Not reported  
Pipe Material: Not reported  
Pipe Construction: Single Wall Pipe  
Pipe Primary Release Detection: Not reported  
Pipe Second Release Detection: Not reported  
Pipe Corrosion Protection: None  
Pipe Pumping System: Non-Safe Suction  
Responsible Unit: Northwest  
Dispencer/Pump SFC Type: Not reported

ICR:

Date Ecology Received Report: 02/28/00  
Contaminants Found at Site: Petroleum products  
Media Contaminated: Soil  
Waste Management: Tank  
Region: North Western  
Type of Report Ecology Received: Interim cleanup report  
Site Register Issue: 98-25  
County Code: 17  
Contact: Not reported  
Report Title: Not reported

Map ID  
Direction  
Distance  
Elevation

MAP FINDINGS

Site

Database(s)

EDR ID Number  
EPA ID Number

SEATTLE FIRE STATION 21 (Continued)

U001125199

ALLSITES:

Name: SEATTLE FIRE STATION 21  
Facility Id: 66867646

ASBESTOS:

Name: Not reported  
Address: 7304 GREENWOOD AVE. N.  
City,State,Zip: SEATTLE, WA  
Facility Type: Not reported  
Parent ID: Not reported  
Form ID: 40897##1462RWRhi434568  
Notice Date: 08/11/2010  
Start Date: 08/09/2010  
Completion Date: 08/20/2010  
Initial: Not reported  
Amended: Not reported  
On Hold: Not reported  
Off Hold: Not reported  
Emergency: Not reported  
Site Hours Start: Not reported  
Site Hours End: Not reported  
Sunday: Not reported  
Monday: Not reported  
Tuesday: Not reported  
Wednesday: Not reported  
Thursday: Not reported  
Friday: Not reported  
Saturday: Not reported  
Contractor ID: Not reported  
Phone: Not reported  
Job Site CAS: Not reported  
Project Form Email: Not reported  
Property Owner Name: Not reported  
Property Owner Agent: Not reported  
Property Owner Company: R.W. Rhine, Inc (ABCN00001462)  
Property Owner Address: Not reported  
Property Owner City: Not reported  
Property Owner State: Not reported  
Property Owner Zip4: Not reported  
Property Owner Phone: Not reported  
Job Site Room: Not reported  
Facility Age: Not reported  
Facility Size: Not reported  
Facility Remodel: Not reported  
Facility Demo: Not reported  
Facility Repair: Not reported  
Facility Maint: Not reported  
Removed: Not reported  
Encapsulated: Not reported  
Quantity Sq Ft: Not reported  
Fireproofing: Not reported  
Popcorn Ceiling: Not reported  
CAB: Not reported  
Sheet Vinyl: Not reported  
Asbestos Paper: Not reported  
Boiler Insulation: Not reported

Map ID  
Direction  
Distance  
Elevation

MAP FINDINGS

Site

Database(s)

EDR ID Number  
EPA ID Number

SEATTLE FIRE STATION 21 (Continued)

U001125199

Duct Paper:	Not reported
VAT:	Not reported
Roofing:	Not reported
Sq Ft Other:	Not reported
Sq Ft Other Text:	Not reported
Quantity Lin Ft:	Not reported
Mag Pipe Insulation:	Not reported
Air Cell Pipe Insulation:	Not reported
Ducting Insulation:	Not reported
Cement Asbestos Pipe:	Not reported
Mudded Pipe Insulation:	Not reported
Duct Tape:	Not reported
Lin Ft Other1:	Not reported
Lin Ft Other1 Text:	Not reported
Lin Ft Other2:	Not reported
Lin Ft Other2 Text:	Not reported
Indoors:	Not reported
Outdoors:	Not reported
Neg Pres Enclosure:	Not reported
Glove Bag:	Not reported
Mini Enclosure:	Not reported
Critical Barriers:	Not reported
Wrap And Cut:	Not reported
Wet Methods:	Not reported
HEPA Vacuum:	Not reported
MANUALMETHODS :	Not reported
Other CM1:	Not reported
Other CM1 Text:	Not reported
Other CM2:	Not reported
Other CM2 Text:	Not reported
Half Mask APR:	Not reported
Full Face APR:	Not reported
PAPR:	Not reported
Type C Continuous:	Not reported
Type C Pressure:	Not reported
Other Resp Pro:	Not reported
Other Resp Pro Text:	Not reported
Comments:	Not reported
Date Time Submitted:	Not reported
Submitter IP Address:	Not reported
Region:	Not reported
UBI:	278044740
Notice type:	Initial
Project Type:	Cement Asbestos Board (CAB), Mag/mudded pipe Insulation, Vinyl Asbestos Tile
Supervisor:	Adrian Cantu ()
Supervisor Phone:	Not reported
Certificate Status:	EXPIRED
Name:	Not reported
Address:	7304 GREENWOOD AVE. N.
City,State,Zip:	SEATTLE, WA
Facility Type:	Not reported
Parent ID:	Not reported
Form ID:	40404##1462RWRhi287579
Notice Date:	07/27/2010
Start Date:	08/09/2010

Map ID  
Direction  
Distance  
Elevation

MAP FINDINGS

Site

Database(s)

EDR ID Number  
EPA ID Number

SEATTLE FIRE STATION 21 (Continued)

U001125199

Completion Date:	08/20/2010
Initial:	Not reported
Amended:	Not reported
On Hold:	Not reported
Off Hold:	Not reported
Emergency:	Not reported
Site Hours Start:	Not reported
Site Hours End:	Not reported
Sunday:	Not reported
Monday:	Not reported
Tuesday:	Not reported
Wednesday:	Not reported
Thursday:	Not reported
Friday:	Not reported
Saturday:	Not reported
Contractor ID:	Not reported
Phone:	Not reported
Job Site CAS:	Not reported
Project Form Email:	Not reported
Property Owner Name:	Not reported
Property Owner Agent:	Not reported
Property Owner Company:	R.W. Rhine, Inc (ABCN00001462)
Property Owner Address:	Not reported
Property Owner City:	Not reported
Property Owner State:	Not reported
Property Owner Zip4:	Not reported
Property Owner Phone:	Not reported
Job Site Room:	Not reported
Facility Age:	Not reported
Facility Size:	Not reported
Facility Remodel:	Not reported
Facility Demo:	Not reported
Facility Repair:	Not reported
Facility Maint:	Not reported
Removed:	Not reported
Encapsulated:	Not reported
Quantity Sq Ft:	Not reported
Fireproofing:	Not reported
Popcorn Ceiling:	Not reported
CAB:	Not reported
Sheet Vinyl:	Not reported
Asbestos Paper:	Not reported
Boiler Insulation:	Not reported
Duct Paper:	Not reported
VAT:	Not reported
Roofing:	Not reported
Sq Ft Other:	Not reported
Sq Ft Other Text:	Not reported
Quantity Lin Ft:	Not reported
Mag Pipe Insulation:	Not reported
Air Cell Pipe Insulation:	Not reported
Ducting Insulation:	Not reported
Cement Asbestos Pipe:	Not reported
Mudded Pipe Insulation:	Not reported
Duct Tape:	Not reported
Lin Ft Other1:	Not reported
Lin Ft Other1 Text:	Not reported

Map ID  
Direction  
Distance  
Elevation

MAP FINDINGS

Site

Database(s)

EDR ID Number  
EPA ID Number

SEATTLE FIRE STATION 21 (Continued)

U001125199

Lin Ft Other2:	Not reported
Lin Ft Other2 Text:	Not reported
Indoors:	Not reported
Outdoors:	Not reported
Neg Pres Enclosure:	Not reported
Glove Bag:	Not reported
Mini Enclosure:	Not reported
Critical Barriers:	Not reported
Wrap And Cut:	Not reported
Wet Methods:	Not reported
HEPA Vacuum:	Not reported
MANUALMETHODS :	Not reported
Other CM1:	Not reported
Other CM1 Text:	Not reported
Other CM2:	Not reported
Other CM2 Text:	Not reported
Half Mask APR:	Not reported
Full Face APR:	Not reported
PAPR:	Not reported
Type C Continuous:	Not reported
Type C Pressure:	Not reported
Other Resp Pro:	Not reported
Other Resp Pro Text:	Not reported
Comments:	Not reported
Date Time Submitted:	Not reported
Submitter IP Address:	Not reported
Region:	Not reported
UBI:	278044740
Notice type:	Initial
Project Type:	Cement Asbestos Board (CAB), Mag/mudded pipe Insulation, Vinyl Asbestos Tile
Supervisor:	Adrian Cantu ()
Supervisor Phone:	Not reported
Certificate Status:	EXPIRED
Name:	Not reported
Address:	7304 GREENWOOD AVE. N.
City,State,Zip:	SEATTLE, WA
Facility Type:	Not reported
Parent ID:	Not reported
Form ID:	41107##1462RWRhi243060
Notice Date:	08/19/2010
Start Date:	08/09/2010
Completion Date:	09/10/2010
Initial:	Not reported
Amended:	Not reported
On Hold:	Not reported
Off Hold:	Not reported
Emergency:	Not reported
Site Hours Start:	Not reported
Site Hours End:	Not reported
Sunday:	Not reported
Monday:	Not reported
Tuesday:	Not reported
Wednesday:	Not reported
Thursday:	Not reported
Friday:	Not reported

Map ID  
Direction  
Distance  
Elevation

MAP FINDINGS

Site

Database(s)

EDR ID Number  
EPA ID Number

SEATTLE FIRE STATION 21 (Continued)

U001125199

Saturday:	Not reported
Contractor ID:	Not reported
Phone:	Not reported
Job Site CAS:	Not reported
Project Form Email:	Not reported
Property Owner Name:	Not reported
Property Owner Agent:	Not reported
Property Owner Company:	R.W. Rhine, Inc (ABCN00001462)
Property Owner Address:	Not reported
Property Owner City:	Not reported
Property Owner State:	Not reported
Property Owner Zip4:	Not reported
Property Owner Phone:	Not reported
Job Site Room:	Not reported
Facility Age:	Not reported
Facility Size:	Not reported
Facility Remodel:	Not reported
Facility Demo:	Not reported
Facility Repair:	Not reported
Facility Maint:	Not reported
Removed:	Not reported
Encapsulated:	Not reported
Quantity Sq Ft:	Not reported
Fireproofing:	Not reported
Popcorn Ceiling:	Not reported
CAB:	Not reported
Sheet Vinyl:	Not reported
Asbestos Paper:	Not reported
Boiler Insulation:	Not reported
Duct Paper:	Not reported
VAT:	Not reported
Roofing:	Not reported
Sq Ft Other:	Not reported
Sq Ft Other Text:	Not reported
Quantity Lin Ft:	Not reported
Mag Pipe Insulation:	Not reported
Air Cell Pipe Insulation:	Not reported
Ducting Insulation:	Not reported
Cement Asbestos Pipe:	Not reported
Mudded Pipe Insulation:	Not reported
Duct Tape:	Not reported
Lin Ft Other1:	Not reported
Lin Ft Other1 Text:	Not reported
Lin Ft Other2:	Not reported
Lin Ft Other2 Text:	Not reported
Indoors:	Not reported
Outdoors:	Not reported
Neg Pres Enclosure:	Not reported
Glove Bag:	Not reported
Mini Enclosure:	Not reported
Critical Barriers:	Not reported
Wrap And Cut:	Not reported
Wet Methods:	Not reported
HEPA Vacuum:	Not reported
MANUALMETHODS :	Not reported
Other CM1:	Not reported
Other CM1 Text:	Not reported

Map ID  
Direction  
Distance  
Elevation

MAP FINDINGS

Site

Database(s)

EDR ID Number  
EPA ID Number

SEATTLE FIRE STATION 21 (Continued)

U001125199

Other CM2:	Not reported
Other CM2 Text:	Not reported
Half Mask APR:	Not reported
Full Face APR:	Not reported
PAPR:	Not reported
Type C Continuous:	Not reported
Type C Pressure:	Not reported
Other Resp Pro:	Not reported
Other Resp Pro Text:	Not reported
Comments:	Not reported
Date Time Submitted:	Not reported
Submitter IP Address:	Not reported
Region:	Not reported
UBI:	278044740
Notice type:	Initial
Project Type:	Cement Asbestos Board (CAB), Mag/mudded pipe Insulation, Vinyl Asbestos Tile
Supervisor:	Adrian Cantu ()
Supervisor Phone:	Not reported
Certificate Status:	EXPIRED
Name:	Not reported
Address:	7304 GREENWOOD AVE. N.
City,State,Zip:	SEATTLE, WA
Facility Type:	Not reported
Parent ID:	Not reported
Form ID:	40301##1462RWRhi655570
Notice Date:	07/23/2010
Start Date:	08/09/2010
Completion Date:	08/20/2010
Initial:	Not reported
Amended:	Not reported
On Hold:	Not reported
Off Hold:	Not reported
Emergency:	Not reported
Site Hours Start:	Not reported
Site Hours End:	Not reported
Sunday:	Not reported
Monday:	Not reported
Tuesday:	Not reported
Wednesday:	Not reported
Thursday:	Not reported
Friday:	Not reported
Saturday:	Not reported
Contractor ID:	Not reported
Phone:	Not reported
Job Site CAS:	Not reported
Project Form Email:	Not reported
Property Owner Name:	Not reported
Property Owner Agent:	Not reported
Property Owner Company:	R.W. Rhine, Inc (ABCN00001462)
Property Owner Address:	Not reported
Property Owner City:	Not reported
Property Owner State:	Not reported
Property Owner Zip4:	Not reported
Property Owner Phone:	Not reported
Job Site Room:	Not reported

Map ID  
Direction  
Distance  
Elevation

MAP FINDINGS

Site

Database(s)

EDR ID Number  
EPA ID Number

SEATTLE FIRE STATION 21 (Continued)

U001125199

Facility Age:	Not reported
Facility Size:	Not reported
Facility Remodel:	Not reported
Facility Demo:	Not reported
Facility Repair:	Not reported
Facility Maint:	Not reported
Removed:	Not reported
Encapsulated:	Not reported
Quantity Sq Ft:	Not reported
Fireproofing:	Not reported
Popcorn Ceiling:	Not reported
CAB:	Not reported
Sheet Vinyl:	Not reported
Asbestos Paper:	Not reported
Boiler Insulation:	Not reported
Duct Paper:	Not reported
VAT:	Not reported
Roofing:	Not reported
Sq Ft Other:	Not reported
Sq Ft Other Text:	Not reported
Quantity Lin Ft:	Not reported
Mag Pipe Insulation:	Not reported
Air Cell Pipe Insulation:	Not reported
Ducting Insulation:	Not reported
Cement Asbestos Pipe:	Not reported
Mudded Pipe Insulation:	Not reported
Duct Tape:	Not reported
Lin Ft Other1:	Not reported
Lin Ft Other1 Text:	Not reported
Lin Ft Other2:	Not reported
Lin Ft Other2 Text:	Not reported
Indoors:	Not reported
Outdoors:	Not reported
Neg Pres Enclosure:	Not reported
Glove Bag:	Not reported
Mini Enclosure:	Not reported
Critical Barriers:	Not reported
Wrap And Cut:	Not reported
Wet Methods:	Not reported
HEPA Vacuum:	Not reported
MANUALMETHODS :	Not reported
Other CM1:	Not reported
Other CM1 Text:	Not reported
Other CM2:	Not reported
Other CM2 Text:	Not reported
Half Mask APR:	Not reported
Full Face APR:	Not reported
PAPR:	Not reported
Type C Continuous:	Not reported
Type C Pressure:	Not reported
Other Resp Pro:	Not reported
Other Resp Pro Text:	Not reported
Comments:	Not reported
Date Time Submitted:	Not reported
Submitter IP Address:	Not reported
Region:	Not reported
UBI:	278044740



Map ID  
 Direction  
 Distance  
 Elevation

MAP FINDINGS

Site

Database(s)

EDR ID Number  
 EPA ID Number

**SEATTLE FIRE STATION 21 (Continued)**

**U001125199**

Notice type:	Initial
Project Type:	Cement Asbestos Board (CAB), Mag/mudded pipe Insulation, Roofing, Vinyl Asbestos Tile
Supervisor:	Adrian Cantu ()
Supervisor Phone:	Not reported
Certificate Status:	EXPIRED

**91**  
**WNW**  
 1/2-1  
 0.805 mi.  
 4250 ft.

**EZ MART**  
**9201 HOLMAN RD NW**  
**SEATTLE, WA 98117**

**WA CSCSL**  
**WA LUST**  
**WA UST**  
**WA ALLSITES**

**U003025086**  
**N/A**

**Relative:**  
**Higher**  
**Actual:**  
**361 ft.**

**CSCSL:**

Name:	GRANDECKER GAS MART
Address:	9201 HOLMAN RD NW
City,State,Zip:	SEATTLE, WA 98117
Facility ID:	87354363
Region:	Northwest
Lat/Long:	47.696722 / -122.372139
Clean Up Siteid:	10891
Site Status:	Awaiting Cleanup
Contaminant Name:	Petroleum-Gasoline
Alternate Site Names:	EZ DELI MART,EZ MART,GRANDECKER FOOD MART & GAS,Yong Ho Joung/Match Z Inc
Site Rank:	Not reported
Has Institutional Control:	Not reported
Past VCP:	Not reported
Current VCP:	Not reported
Ground Water:	Not reported
Surface Water:	Not reported
Soil:	Confirmed Above Cleanup Levels
Sediment:	Not reported
Air:	Not reported
Bedrock:	Not reported
Responsible Unit:	Northwest

**LUST:**

Name:	GRANDECKER GAS MART
Address:	9201 HOLMAN RD NW
City,State,Zip:	SEATTLE, WA 98117
Facility ID:	87354363
Lust Status Type:	LUST - Awaiting Cleanup
Cleanup Site ID:	10891
Cleanup Unit Type:	Upland
Process Type:	Independent Action
Cleanup Unit Name:	EZ DELI MART,EZ MART,GRANDECKER FOOD MART & GAS,Yong Ho Joung/Match Z Inc
Response Section:	Northwest
Release Date:	12/31/1991
Lust Date:	12/01/2008
Region:	Northwest
Lust ID:	1612
UST ID:	101083
Contaminant Name:	Petroleum-Gasoline
Ground Water:	Not reported
Surface Water:	Not reported

Map ID  
Direction  
Distance  
Elevation

MAP FINDINGS

Site

Database(s)

EDR ID Number  
EPA ID Number

**EZ MART (Continued)**

**U003025086**

Soil: Confirmed Above Cleanup Levels  
Sediment: Not reported  
Air: Not reported  
Bedrock: Not reported  
Lat/Long: 47.696722 / -122.37213

UST:

Name: EZ MART  
Address: 9201 HOLMAN RD NW  
City: SEATTLE  
Zip: 98117  
Facility ID: 87354363  
Site Id: 101083  
UBI: Not reported  
Phone Number: Not reported  
Decimal Latitude: 47.696722  
Decimal Longitude: -122.372139

Tank Name: 1  
Tag Number: A3728  
Tank Status: Operational  
Tank Status Date: 08/06/1996  
Tank Install Date: 01/01/1981  
Tank Closure Date: Not reported  
Capacity Range: 10,000 to 19,999 Gallons  
Tank Permit Expiration Date: 08/31/2020  
Tank Upgrade Date: 06/05/1997  
Tank Spill Prevention: Spill Bucket/Spill Box  
Tank Overfill Prevention: Overfill Alarm  
Tank Material: Steel Clad with Corrosion Resistant Composite  
Tank Construction: Single Wall Tank  
Tank Tightness Test: Part of Automatic Tank Gauging (ATG) System  
Tank Corrosion Protection: Corrosion Resistant  
Tank Manifold: Not reported  
Tank Release Detection: Automatic Tank Gauging  
Tank SFC Type: Not reported  
Pipe Material: Fiberglass  
Pipe Construction: Double Wall Pipe  
Pipe Primary Release Detection: Automatic Line Leak Detector (ALLD)  
Pipe Second Release Detection: Not reported  
Pipe Corrosion Protection: Corrosion Resistant  
Pipe Pumping System: Pressurized System  
Responsible Unit: Northwest  
Dispencer/Pump SFC Type: Not reported

Name: EZ MART  
Address: 9201 HOLMAN RD NW  
City: SEATTLE  
Zip: 98117

Tank Name: 2  
Tag Number: A3728  
Tank Status: Operational  
Tank Status Date: 08/06/1996  
Tank Install Date: 01/01/1981  
Tank Closure Date: Not reported  
Capacity Range: 10,000 to 19,999 Gallons

Map ID  
Direction  
Distance  
Elevation

MAP FINDINGS

Site

Database(s)

EDR ID Number  
EPA ID Number

**EZ MART (Continued)**

**U003025086**

Tank Permit Expiration Date: 08/31/2020  
Tank Upgrade Date: 06/05/1997  
Tank Spill Prevention: Spill Bucket/Spill Box  
Tank Overfill Prevention: Overfill Alarm  
Tank Material: Steel Clad with Corrosion Resistant Composite  
Tank Construction: Single Wall Tank  
Tank Tightness Test: Part of Automatic Tank Gauging (ATG) System  
Tank Corrosion Protection: Corrosion Resistant  
Tank Manifold: Not reported  
Tank Release Detection: Automatic Tank Gauging  
Tank SFC Type: Not reported  
Pipe Material: Fiberglass  
Pipe Construction: Double Wall Pipe  
Pipe Primary Release Detection: Automatic Line Leak Detector (ALLD)  
Pipe Second Release Detection: Not reported  
Pipe Corrosion Protection: Corrosion Resistant  
Pipe Pumping System: Pressurized System  
Responsible Unit: Northwest  
Dispenser/Pump SFC Type: Not reported

Name: EZ MART  
Address: 9201 HOLMAN RD NW  
City: SEATTLE  
Zip: 98117

Tank Name: 3  
Tag Number: A3728  
Tank Status: Operational  
Tank Status Date: 08/06/1996  
Tank Install Date: 01/01/1981  
Tank Closure Date: Not reported  
Capacity Range: 10,000 to 19,999 Gallons  
Tank Permit Expiration Date: 08/31/2020  
Tank Upgrade Date: 06/05/1997  
Tank Spill Prevention: Spill Bucket/Spill Box  
Tank Overfill Prevention: Overfill Alarm  
Tank Material: Steel Clad with Corrosion Resistant Composite  
Tank Construction: Single Wall Tank  
Tank Tightness Test: Part of Automatic Tank Gauging (ATG) System  
Tank Corrosion Protection: Corrosion Resistant  
Tank Manifold: Not reported  
Tank Release Detection: Automatic Tank Gauging  
Tank SFC Type: Not reported  
Pipe Material: Fiberglass  
Pipe Construction: Double Wall Pipe  
Pipe Primary Release Detection: Automatic Line Leak Detector (ALLD)  
Pipe Second Release Detection: Not reported  
Pipe Corrosion Protection: Corrosion Resistant  
Pipe Pumping System: Pressurized System  
Responsible Unit: Northwest  
Dispenser/Pump SFC Type: Not reported

Name: EZ MART  
Address: 9201 HOLMAN RD NW  
City: SEATTLE  
Zip: 98117

Map ID  
Direction  
Distance  
Elevation

MAP FINDINGS

Site

Database(s)

EDR ID Number  
EPA ID Number

**EZ MART (Continued)**

**U003025086**

Tank Name: 4  
Tag Number: A3728  
Tank Status: Operational  
Tank Status Date: 08/06/1996  
Tank Install Date: 01/01/1981  
Tank Closure Date: Not reported  
Capacity Range: 10,000 to 19,999 Gallons  
Tank Permit Expiration Date: 08/31/2020  
Tank Upgrade Date: 06/05/1997  
Tank Spill Prevention: Spill Bucket/Spill Box  
Tank Overfill Prevention: Overfill Alarm  
Tank Material: Steel Clad with Corrosion Resistant Composite  
Tank Construction: Single Wall Tank  
Tank Tightness Test: Part of Automatic Tank Gauging (ATG) System  
Tank Corrosion Protection: Corrosion Resistant  
Tank Manifold: Not reported  
Tank Release Detection: Automatic Tank Gauging  
Tank SFC Type: Not reported  
Pipe Material: Fiberglass  
Pipe Construction: Double Wall Pipe  
Pipe Primary Release Detection: Automatic Line Leak Detector (ALLD)  
Pipe Second Release Detection: Not reported  
Pipe Corrosion Protection: Corrosion Resistant  
Pipe Pumping System: Pressurized System  
Responsible Unit: Northwest  
Dispenser/Pump SFC Type: Not reported

Name: EZ MART  
Address: 9201 HOLMAN RD NW  
City: SEATTLE  
Zip: 98117

Tank Name: 5  
Tag Number: A3728  
Tank Status: Operational  
Tank Status Date: 07/06/2001  
Tank Install Date: 01/01/1981  
Tank Closure Date: Not reported  
Capacity Range: 111 TO 1,100 Gallons  
Tank Permit Expiration Date: 08/31/2020  
Tank Upgrade Date: 06/05/1997  
Tank Spill Prevention: Spill Bucket/Spill Box  
Tank Overfill Prevention: Overfill Alarm  
Tank Material: Steel Clad with Corrosion Resistant Composite  
Tank Construction: Single Wall Tank  
Tank Tightness Test: Part of Automatic Tank Gauging (ATG) System  
Tank Corrosion Protection: Corrosion Resistant  
Tank Manifold: Not reported  
Tank Release Detection: Automatic Tank Gauging  
Tank SFC Type: Not reported  
Pipe Material: Fiberglass  
Pipe Construction: Double Wall Pipe  
Pipe Primary Release Detection: Automatic Line Leak Detector (ALLD)  
Pipe Second Release Detection: Not reported  
Pipe Corrosion Protection: Corrosion Resistant  
Pipe Pumping System: Not reported  
Responsible Unit: Northwest

Map ID  
 Direction  
 Distance  
 Elevation

MAP FINDINGS

Site

Database(s)

EDR ID Number  
 EPA ID Number

**EZ MART (Continued)**

**U003025086**

Dispenser/Pump SFC Type: Not reported

Name: EZ MART  
 Address: 9201 HOLMAN RD NW  
 City: SEATTLE  
 Zip: 98117

Tank Name: 6  
 Tag Number: A3728  
 Tank Status: Operational  
 Tank Status Date: 07/07/2011  
 Tank Install Date: 01/01/1981  
 Tank Closure Date: Not reported  
 Capacity Range: 111 TO 1,100 Gallons  
 Tank Permit Expiration Date: 08/31/2020  
 Tank Upgrade Date: 06/05/1997  
 Tank Spill Prevention: Spill Bucket/Spill Box  
 Tank Overfill Prevention: Overfill Alarm  
 Tank Material: Steel Clad with Corrosion Resistant Composite  
 Tank Construction: Single Wall Tank  
 Tank Tightness Test: Part of Automatic Tank Gauging (ATG) System  
 Tank Corrosion Protection: Corrosion Resistant  
 Tank Manifold: Not reported  
 Tank Release Detection: Automatic Tank Gauging  
 Tank SFC Type: Not reported  
 Pipe Material: Fiberglass  
 Pipe Construction: Double Wall Pipe  
 Pipe Primary Release Detection: Automatic Line Leak Detector (ALLD)  
 Pipe Second Release Detection: Not reported  
 Pipe Corrosion Protection: Corrosion Resistant  
 Pipe Pumping System: Not reported  
 Responsible Unit: Northwest  
 Dispenser/Pump SFC Type: Not reported

**ALLSITES:**

Name: GRANDECKER FOOD MART & GAS  
 Facility Id: 87354363

**92  
 NE  
 1/2-1  
 0.820 mi.  
 4332 ft.**

**NORTH SERVICE CENTER  
 1300 N 97TH ST  
 SEATTLE, WA 98103**

**RCRA-SQG 1007265641  
 WA CSCSL WAH000022014  
 WA LUST  
 WA SWRCY  
 WA ALLSITES  
 WA ASBESTOS  
 WA MANIFEST**

**Relative:  
 Higher**

**Actual:  
 314 ft.**

**RCRA-LQG:**

Date Form Received by Agency: 2019-01-30 00:00:00.0  
 Handler Name: NORTH SERVICE CENTER  
 Handler Address: 1300 N 97TH ST  
 Handler City,State,Zip: SEATTLE, WA 98103  
 EPA ID: WAH000022014  
 Contact Name: AURANA LEWIS  
 Contact Address: PO BOX 34023  
 Contact City,State,Zip: SEATTLE, WA 98124  
 Contact Telephone: 206-386-4581  
 Contact Fax: Not reported

Map ID  
 Direction  
 Distance  
 Elevation

MAP FINDINGS

Site

Database(s)

EDR ID Number  
 EPA ID Number

**NORTH SERVICE CENTER (Continued)**

**1007265641**

Contact Email:	AURANA.LEWIS@SEATTLE.GOV
Contact Title:	SR. ENVIRONMENTAL ANALYST
EPA Region:	10
Land Type:	Municipal
Federal Waste Generator Description:	Small Quantity Generator
Non-Notifier:	Not reported
Biennial Report Cycle:	Not reported
Accessibility:	Not reported
Active Site Indicator:	Handler Activities
State District Owner:	WA
State District:	NWRO
Mailing Address:	PO BOX 34023
Mailing City,State,Zip:	SEATTLE, WA 98124
Owner Name:	SEATTLE CITY LIGHT NORTH SERVICE CENTER
Owner Type:	Municipal
Operator Name:	SEATTLE CITY LIGHT
Operator Type:	Municipal
Short-Term Generator Activity:	No
Importer Activity:	No
Mixed Waste Generator:	No
Transporter Activity:	No
Transfer Facility Activity:	No
Recycler Activity with Storage:	No
Small Quantity On-Site Burner Exemption:	No
Smelting Melting and Refining Furnace Exemption:	No
Underground Injection Control:	No
Off-Site Waste Receipt:	No
Universal Waste Indicator:	No
Universal Waste Destination Facility:	No
Federal Universal Waste:	No
Active Site Fed-Reg Treatment Storage and Disposal Facility:	Not reported
Active Site Converter Treatment storage and Disposal Facility:	Not reported
Active Site State-Reg Treatment Storage and Disposal Facility:	Not reported
Active Site State-Reg Handler:	---
Federal Facility Indicator:	Not reported
Hazardous Secondary Material Indicator:	NN
Sub-Part K Indicator:	Not reported
Commercial TSD Indicator:	No
Treatment Storage and Disposal Type:	Not reported
2018 GPRA Permit Baseline:	Not on the Baseline
2018 GPRA Renewals Baseline:	Not on the Baseline
Permit Renewals Workload Universe:	Not reported
Permit Workload Universe:	Not reported
Permit Progress Universe:	Not reported
Post-Closure Workload Universe:	Not reported
Closure Workload Universe:	Not reported
202 GPRA Corrective Action Baseline:	No
Corrective Action Workload Universe:	No
Subject to Corrective Action Universe:	No
Non-TSDFs Where RCRA CA has Been Imposed Universe:	No
TSDFs Potentially Subject to CA Under 3004 (u)/(v) Universe:	No
TSDFs Only Subject to CA under Discretionary Auth Universe:	No
Corrective Action Priority Ranking:	No NCAPS ranking
Environmental Control Indicator:	No
Institutional Control Indicator:	No
Human Exposure Controls Indicator:	N/A
Groundwater Controls Indicator:	N/A

Map ID  
 Direction  
 Distance  
 Elevation

MAP FINDINGS

Site

Database(s)

EDR ID Number  
 EPA ID Number

**NORTH SERVICE CENTER (Continued)**

**1007265641**

Operating TSDF Universe:	Not reported
Full Enforcement Universe:	Not reported
Significant Non-Complier Universe:	No
Unaddressed Significant Non-Complier Universe:	No
Addressed Significant Non-Complier Universe:	No
Significant Non-Complier With a Compliance Schedule Universe:	No
Financial Assurance Required:	Not reported
Handler Date of Last Change:	2019-02-25 20:11:03.0
Recognized Trader-Importer:	No
Recognized Trader-Exporter:	No
Importer of Spent Lead Acid Batteries:	No
Exporter of Spent Lead Acid Batteries:	No
Recycler Activity Without Storage:	No
Manifest Broker:	No
Sub-Part P Indicator:	Not reported

**Hazardous Waste Summary:**

Waste Code:	D001
Waste Description:	IGNITABLE WASTE
Waste Code:	D002
Waste Description:	CORROSIVE WASTE
Waste Code:	D008
Waste Description:	LEAD
Waste Code:	D035
Waste Description:	METHYL ETHYL KETONE
Waste Code:	D039
Waste Description:	TETRACHLOROETHYLENE

**Handler - Owner Operator:**

Owner/Operator Indicator:	Owner
Owner/Operator Name:	SEATTLE CITY LIGHT NORTH SERVICE CENTER
Legal Status:	Private
Date Became Current:	1995-07-17 00:00:00.
Date Ended Current:	Not reported
Owner/Operator Address:	1300 N 97TH ST
Owner/Operator City,State,Zip:	SEATTLE, WA 98103
Owner/Operator Telephone:	206-684-3000
Owner/Operator Telephone Ext:	Not reported
Owner/Operator Fax:	Not reported
Owner/Operator Email:	Not reported

Owner/Operator Indicator:	Operator
Owner/Operator Name:	MOORE, GEORGE
Legal Status:	Private
Date Became Current:	Not reported
Date Ended Current:	Not reported
Owner/Operator Address:	1300 N 97TH ST
Owner/Operator City,State,Zip:	SEATTLE, WA 98103
Owner/Operator Telephone:	206-684-4248
Owner/Operator Telephone Ext:	Not reported
Owner/Operator Fax:	Not reported
Owner/Operator Email:	Not reported

Map ID  
Direction  
Distance  
Elevation

MAP FINDINGS

Site

Database(s)

EDR ID Number  
EPA ID Number

**NORTH SERVICE CENTER (Continued)**

**1007265641**

Owner/Operator Indicator: Operator  
Owner/Operator Name: SEATTLE CITY LIGHT  
Legal Status: Municipal  
Date Became Current: 1958-03-01 00:00:00.  
Date Ended Current: Not reported  
Owner/Operator Address: PO BOX 34023  
Owner/Operator City,State,Zip: SEATTLE, WA 98124  
Owner/Operator Telephone: 206-684-3000  
Owner/Operator Telephone Ext: Not reported  
Owner/Operator Fax: Not reported  
Owner/Operator Email: Not reported

Owner/Operator Indicator: Operator  
Owner/Operator Name: GEORGE MOORE  
Legal Status: Municipal  
Date Became Current: 2005-08-31 00:00:00.  
Date Ended Current: Not reported  
Owner/Operator Address: 1300 N 97TH ST  
Owner/Operator City,State,Zip: SEATTLE, WA 98103  
Owner/Operator Telephone: 206-684-4248  
Owner/Operator Telephone Ext: Not reported  
Owner/Operator Fax: Not reported  
Owner/Operator Email: Not reported

Owner/Operator Indicator: Operator  
Owner/Operator Name: GEORGE M  
Legal Status: Private  
Date Became Current: 2005-08-31 00:00:00.  
Date Ended Current: Not reported  
Owner/Operator Address: 1300 N 97TH ST  
Owner/Operator City,State,Zip: SEATTLE, WA 98103  
Owner/Operator Telephone: 206-684-4248  
Owner/Operator Telephone Ext: Not reported  
Owner/Operator Fax: Not reported  
Owner/Operator Email: Not reported

Owner/Operator Indicator: Owner  
Owner/Operator Name: SEATTLE CITY LIGHT NORTH SERVICE CENTER  
Legal Status: Private  
Date Became Current: 1995-07-17 00:00:00.  
Date Ended Current: Not reported  
Owner/Operator Address: 1300 N 97TH ST  
Owner/Operator City,State,Zip: SEATTLE, WA 98103  
Owner/Operator Telephone: 206-684-3200  
Owner/Operator Telephone Ext: Not reported  
Owner/Operator Fax: Not reported  
Owner/Operator Email: Not reported

Owner/Operator Indicator: Owner  
Owner/Operator Name: SEATTLE CITY LIGHT NORTH SERVICE CENTER  
Legal Status: Private  
Date Became Current: 1995-07-17 00:00:00.  
Date Ended Current: Not reported  
Owner/Operator Address: 1300 N 97TH ST  
Owner/Operator City,State,Zip: SEATTLE, WA 98103  
Owner/Operator Telephone: 206-684-3000  
Owner/Operator Telephone Ext: Not reported



Map ID  
Direction  
Distance  
Elevation

MAP FINDINGS

Site

Database(s)

EDR ID Number  
EPA ID Number

**NORTH SERVICE CENTER (Continued)**

**1007265641**

Owner/Operator Fax: Not reported  
Owner/Operator Email: Not reported

Owner/Operator Indicator: Owner  
Owner/Operator Name: SEATTLE CITY LIGHT  
Legal Status: Private  
Date Became Current: Not reported  
Date Ended Current: Not reported  
Owner/Operator Address: PO BOX 34023  
Owner/Operator City,State,Zip: SEATTLE, WA 98124  
Owner/Operator Telephone: 206-684-3000  
Owner/Operator Telephone Ext: Not reported  
Owner/Operator Fax: Not reported  
Owner/Operator Email: Not reported

Owner/Operator Indicator: Owner  
Owner/Operator Name: SEATTLE CITY LIGHT NORTH SERVICE CENTER  
Legal Status: Private  
Date Became Current: 1995-07-17 00:00:00.  
Date Ended Current: Not reported  
Owner/Operator Address: PO BOX 34023  
Owner/Operator City,State,Zip: SEATTLE, WA 98124  
Owner/Operator Telephone: 206-684-3000  
Owner/Operator Telephone Ext: Not reported  
Owner/Operator Fax: Not reported  
Owner/Operator Email: Not reported

Owner/Operator Indicator: Owner  
Owner/Operator Name: SEATTLE CITY LIGHT NORTH SERVICE CENTER  
Legal Status: Private  
Date Became Current: 1958-03-01 00:00:00.  
Date Ended Current: Not reported  
Owner/Operator Address: PO BOX 34023  
Owner/Operator City,State,Zip: SEATTLE, WA 98124  
Owner/Operator Telephone: 206-684-3000  
Owner/Operator Telephone Ext: Not reported  
Owner/Operator Fax: Not reported  
Owner/Operator Email: Not reported

Owner/Operator Indicator: Owner  
Owner/Operator Name: SEATTLE CITY LIGHT NORTH SERVICE CENTER  
Legal Status: Municipal  
Date Became Current: 1958-03-01 00:00:00.  
Date Ended Current: Not reported  
Owner/Operator Address: PO BOX 34023  
Owner/Operator City,State,Zip: SEATTLE, WA 98124  
Owner/Operator Telephone: 206-684-3000  
Owner/Operator Telephone Ext: Not reported  
Owner/Operator Fax: Not reported  
Owner/Operator Email: Not reported

Owner/Operator Indicator: Owner  
Owner/Operator Name: SEATTLE CITY LIGHT  
Legal Status: Municipal  
Date Became Current: 1958-03-01 00:00:00.  
Date Ended Current: Not reported  
Owner/Operator Address: PO BOX 34023

Map ID  
Direction  
Distance  
Elevation

MAP FINDINGS

Site

Database(s)

EDR ID Number  
EPA ID Number

**NORTH SERVICE CENTER (Continued)**

**1007265641**

Owner/Operator City,State,Zip: SEATTLE, WA 98124  
Owner/Operator Telephone: 206-684-3000  
Owner/Operator Telephone Ext: Not reported  
Owner/Operator Fax: Not reported  
Owner/Operator Email: Not reported

Owner/Operator Indicator: Owner  
Owner/Operator Name: SEATTLE CITY LIGHT NORTH SERVICE CENTER  
Legal Status: Municipal  
Date Became Current: 1995-07-17 00:00:00.  
Date Ended Current: Not reported  
Owner/Operator Address: 1300 N 97TH ST  
Owner/Operator City,State,Zip: SEATTLE, WA 98103  
Owner/Operator Telephone: Not reported  
Owner/Operator Telephone Ext: Not reported  
Owner/Operator Fax: Not reported  
Owner/Operator Email: Not reported

Owner/Operator Indicator: Operator  
Owner/Operator Name: GEORGE MOORE  
Legal Status: Municipal  
Date Became Current: 2005-08-31 00:00:00.  
Date Ended Current: Not reported  
Owner/Operator Address: 1300 N 97TH ST  
Owner/Operator City,State,Zip: SEATTLE, WA 98103  
Owner/Operator Telephone: 206-684-4248  
Owner/Operator Telephone Ext: Not reported  
Owner/Operator Fax: Not reported  
Owner/Operator Email: Not reported

Owner/Operator Indicator: Operator  
Owner/Operator Name: MOORE, GEORGE  
Legal Status: Private  
Date Became Current: Not reported  
Date Ended Current: Not reported  
Owner/Operator Address: 1300 N 97TH ST  
Owner/Operator City,State,Zip: SEATTLE, WA 98103  
Owner/Operator Telephone: 206-684-4248  
Owner/Operator Telephone Ext: Not reported  
Owner/Operator Fax: Not reported  
Owner/Operator Email: Not reported

Owner/Operator Indicator: Owner  
Owner/Operator Name: SEATTLE CITY LIGHT  
Legal Status: Private  
Date Became Current: Not reported  
Date Ended Current: Not reported  
Owner/Operator Address: PO BOX 34023  
Owner/Operator City,State,Zip: SEATTLE, WA 98124  
Owner/Operator Telephone: 206-684-3000  
Owner/Operator Telephone Ext: Not reported  
Owner/Operator Fax: Not reported  
Owner/Operator Email: Not reported

Owner/Operator Indicator: Operator  
Owner/Operator Name: SEATTLE CITY LIGHT  
Legal Status: Municipal

Map ID  
Direction  
Distance  
Elevation

MAP FINDINGS

Site

Database(s)

EDR ID Number  
EPA ID Number

**NORTH SERVICE CENTER (Continued)**

**1007265641**

Date Became Current:	1958-03-01 00:00:00.
Date Ended Current:	Not reported
Owner/Operator Address:	PO BOX 34023
Owner/Operator City,State,Zip:	SEATTLE, WA 98124
Owner/Operator Telephone:	206-684-3000
Owner/Operator Telephone Ext:	Not reported
Owner/Operator Fax:	Not reported
Owner/Operator Email:	Not reported
Owner/Operator Indicator:	Operator
Owner/Operator Name:	GEORGE MOORE
Legal Status:	Municipal
Date Became Current:	2005-08-31 00:00:00.
Date Ended Current:	Not reported
Owner/Operator Address:	1300 N 97TH ST
Owner/Operator City,State,Zip:	SEATTLE, WA 98103
Owner/Operator Telephone:	Not reported
Owner/Operator Telephone Ext:	Not reported
Owner/Operator Fax:	Not reported
Owner/Operator Email:	Not reported
Owner/Operator Indicator:	Operator
Owner/Operator Name:	SEATTLE CITY LIGHT NORTH SERVICE CENTER
Legal Status:	Municipal
Date Became Current:	Not reported
Date Ended Current:	Not reported
Owner/Operator Address:	1300 N 97TH ST
Owner/Operator City,State,Zip:	SEATTLE, WA 98103
Owner/Operator Telephone:	206-684-3200
Owner/Operator Telephone Ext:	Not reported
Owner/Operator Fax:	Not reported
Owner/Operator Email:	Not reported
Owner/Operator Indicator:	Operator
Owner/Operator Name:	ISAAC, LESLIE
Legal Status:	Private
Date Became Current:	Not reported
Date Ended Current:	Not reported
Owner/Operator Address:	1300 N 97TH ST
Owner/Operator City,State,Zip:	SEATTLE, WA 98103
Owner/Operator Telephone:	206-684-4248
Owner/Operator Telephone Ext:	Not reported
Owner/Operator Fax:	Not reported
Owner/Operator Email:	Not reported
Owner/Operator Indicator:	Owner
Owner/Operator Name:	SEATTLE CITY SEATTLE CITY LIGHT
Legal Status:	Private
Date Became Current:	Not reported
Date Ended Current:	Not reported
Owner/Operator Address:	700 5TH AVE, STE 3300
Owner/Operator City,State,Zip:	SEATTLE, WA 98103
Owner/Operator Telephone:	206-684-3200
Owner/Operator Telephone Ext:	Not reported
Owner/Operator Fax:	Not reported
Owner/Operator Email:	Not reported

Map ID  
Direction  
Distance  
Elevation

MAP FINDINGS

Site

Database(s)

EDR ID Number  
EPA ID Number

**NORTH SERVICE CENTER (Continued)**

**1007265641**

Owner/Operator Indicator: Operator  
Owner/Operator Name: ISAAC, LESLIE  
Legal Status: Private  
Date Became Current: Not reported  
Date Ended Current: Not reported  
Owner/Operator Address: 1300 N 97TH ST  
Owner/Operator City,State,Zip: SEATTLE, WA 98103  
Owner/Operator Telephone: 206-684-4248  
Owner/Operator Telephone Ext: Not reported  
Owner/Operator Fax: Not reported  
Owner/Operator Email: Not reported

Owner/Operator Indicator: Operator  
Owner/Operator Name: MOORE, GEORGE  
Legal Status: Private  
Date Became Current: Not reported  
Date Ended Current: Not reported  
Owner/Operator Address: 1300 N 97TH ST  
Owner/Operator City,State,Zip: SEATTLE, WA 98103  
Owner/Operator Telephone: 206-684-4248  
Owner/Operator Telephone Ext: Not reported  
Owner/Operator Fax: Not reported  
Owner/Operator Email: Not reported

Owner/Operator Indicator: Owner  
Owner/Operator Name: SEATTLE CITY LIGHT  
Legal Status: Private  
Date Became Current: Not reported  
Date Ended Current: Not reported  
Owner/Operator Address: PO BOX 34023  
Owner/Operator City,State,Zip: SEATTLE, WA 98124  
Owner/Operator Telephone: 206-684-3000  
Owner/Operator Telephone Ext: Not reported  
Owner/Operator Fax: Not reported  
Owner/Operator Email: Not reported

Owner/Operator Indicator: Owner  
Owner/Operator Name: SEATTLE CITY LIGHT NORTH SERVICE CENTER  
Legal Status: Private  
Date Became Current: 1958-03-01 00:00:00.  
Date Ended Current: Not reported  
Owner/Operator Address: PO BOX 34023  
Owner/Operator City,State,Zip: SEATTLE, WA 98124  
Owner/Operator Telephone: 206-684-3000  
Owner/Operator Telephone Ext: Not reported  
Owner/Operator Fax: Not reported  
Owner/Operator Email: Not reported

Owner/Operator Indicator: Owner  
Owner/Operator Name: SEATTLE CITY LIGHT NORTH SERVICE CENTER  
Legal Status: Municipal  
Date Became Current: 1995-07-17 00:00:00.  
Date Ended Current: Not reported  
Owner/Operator Address: 1300 N 97TH ST  
Owner/Operator City,State,Zip: SEATTLE, WA 98103  
Owner/Operator Telephone: Not reported  
Owner/Operator Telephone Ext: Not reported

Map ID  
Direction  
Distance  
Elevation

MAP FINDINGS

Site

Database(s)

EDR ID Number  
EPA ID Number

**NORTH SERVICE CENTER (Continued)**

**1007265641**

Owner/Operator Fax: Not reported  
Owner/Operator Email: Not reported

Owner/Operator Indicator: Operator  
Owner/Operator Name: GEORGE MOORE  
Legal Status: Municipal  
Date Became Current: 2005-08-31 00:00:00.  
Date Ended Current: Not reported  
Owner/Operator Address: 1300 N 97TH ST  
Owner/Operator City,State,Zip: SEATTLE, WA 98103  
Owner/Operator Telephone: Not reported  
Owner/Operator Telephone Ext: Not reported  
Owner/Operator Fax: Not reported  
Owner/Operator Email: Not reported

Owner/Operator Indicator: Owner  
Owner/Operator Name: SEATTLE CITY LIGHT NORTH SERVICE CENTER  
Legal Status: Municipal  
Date Became Current: 1995-07-17 00:00:00.  
Date Ended Current: Not reported  
Owner/Operator Address: 1300 N 97TH ST  
Owner/Operator City,State,Zip: SEATTLE, WA 98103  
Owner/Operator Telephone: 206-684-3000  
Owner/Operator Telephone Ext: Not reported  
Owner/Operator Fax: Not reported  
Owner/Operator Email: Not reported

Owner/Operator Indicator: Owner  
Owner/Operator Name: SEATTLE CITY LIGHT  
Legal Status: Private  
Date Became Current: Not reported  
Date Ended Current: Not reported  
Owner/Operator Address: PO BOX 34023  
Owner/Operator City,State,Zip: SEATTLE, WA 98124  
Owner/Operator Telephone: 206-684-3200  
Owner/Operator Telephone Ext: Not reported  
Owner/Operator Fax: Not reported  
Owner/Operator Email: Not reported

Owner/Operator Indicator: Owner  
Owner/Operator Name: SEATTLE CITY LIGHT NORTH SERVICE CENTER  
Legal Status: Private  
Date Became Current: 1995-07-17 00:00:00.  
Date Ended Current: Not reported  
Owner/Operator Address: 1300 N 97TH ST  
Owner/Operator City,State,Zip: SEATTLE, WA 98103  
Owner/Operator Telephone: 206-684-3000  
Owner/Operator Telephone Ext: Not reported  
Owner/Operator Fax: Not reported  
Owner/Operator Email: Not reported

Owner/Operator Indicator: Owner  
Owner/Operator Name: SEATTLE CITY LIGHT NORTH SERVICE CENTER  
Legal Status: Private  
Date Became Current: 1995-07-17 00:00:00.  
Date Ended Current: Not reported  
Owner/Operator Address: 1300 N 97TH ST

Map ID  
Direction  
Distance  
Elevation

MAP FINDINGS

Site

Database(s)

EDR ID Number  
EPA ID Number

**NORTH SERVICE CENTER (Continued)**

**1007265641**

Owner/Operator City,State,Zip: SEATTLE, WA 98103  
Owner/Operator Telephone: 206-684-3000  
Owner/Operator Telephone Ext: Not reported  
Owner/Operator Fax: Not reported  
Owner/Operator Email: Not reported

Owner/Operator Indicator: Operator  
Owner/Operator Name: MOORE, GEORGE  
Legal Status: Private  
Date Became Current: Not reported  
Date Ended Current: Not reported  
Owner/Operator Address: 1300 N 97TH ST  
Owner/Operator City,State,Zip: SEATTLE, WA 98103  
Owner/Operator Telephone: 206-684-4248  
Owner/Operator Telephone Ext: Not reported  
Owner/Operator Fax: Not reported  
Owner/Operator Email: Not reported

Owner/Operator Indicator: Owner  
Owner/Operator Name: SEATTLE CITY LIGHT  
Legal Status: Private  
Date Became Current: Not reported  
Date Ended Current: Not reported  
Owner/Operator Address: PO BOX 34023  
Owner/Operator City,State,Zip: SEATTLE, WA 98124  
Owner/Operator Telephone: 206-684-3000  
Owner/Operator Telephone Ext: Not reported  
Owner/Operator Fax: Not reported  
Owner/Operator Email: Not reported

Owner/Operator Indicator: Operator  
Owner/Operator Name: MOORE, GEORGE  
Legal Status: Private  
Date Became Current: Not reported  
Date Ended Current: Not reported  
Owner/Operator Address: 1300 N 97TH ST  
Owner/Operator City,State,Zip: SEATTLE, WA 98103  
Owner/Operator Telephone: 206-684-4248  
Owner/Operator Telephone Ext: Not reported  
Owner/Operator Fax: Not reported  
Owner/Operator Email: Not reported

Owner/Operator Indicator: Owner  
Owner/Operator Name: SEATTLE CITY LIGHT NORTH SERVICE CENTER  
Legal Status: Private  
Date Became Current: 1995-07-17 00:00:00.  
Date Ended Current: Not reported  
Owner/Operator Address: 1300 N 97TH ST  
Owner/Operator City,State,Zip: SEATTLE, WA 98103  
Owner/Operator Telephone: 206-684-3000  
Owner/Operator Telephone Ext: Not reported  
Owner/Operator Fax: Not reported  
Owner/Operator Email: Not reported

Owner/Operator Indicator: Owner  
Owner/Operator Name: SEATTLE CITY SEATTLE CITY LIGHT  
Legal Status: Private

Map ID  
Direction  
Distance  
Elevation

MAP FINDINGS

Site

Database(s)

EDR ID Number  
EPA ID Number

**NORTH SERVICE CENTER (Continued)**

**1007265641**

Date Became Current:	Not reported
Date Ended Current:	Not reported
Owner/Operator Address:	700 5TH AVE
Owner/Operator City,State,Zip:	SEATTLE, WA 98103
Owner/Operator Telephone:	206-684-3200
Owner/Operator Telephone Ext:	Not reported
Owner/Operator Fax:	Not reported
Owner/Operator Email:	Not reported
Owner/Operator Indicator:	Operator
Owner/Operator Name:	ISAAC, LESLIE
Legal Status:	Private
Date Became Current:	Not reported
Date Ended Current:	Not reported
Owner/Operator Address:	1300 N 97TH ST
Owner/Operator City,State,Zip:	SEATTLE, WA 98103
Owner/Operator Telephone:	206-684-4248
Owner/Operator Telephone Ext:	Not reported
Owner/Operator Fax:	Not reported
Owner/Operator Email:	Not reported
Owner/Operator Indicator:	Operator
Owner/Operator Name:	MOORE, GEORGE
Legal Status:	Private
Date Became Current:	Not reported
Date Ended Current:	Not reported
Owner/Operator Address:	1300 N 97TH ST
Owner/Operator City,State,Zip:	SEATTLE, WA 98103
Owner/Operator Telephone:	206-684-4248
Owner/Operator Telephone Ext:	Not reported
Owner/Operator Fax:	Not reported
Owner/Operator Email:	Not reported
Owner/Operator Indicator:	Owner
Owner/Operator Name:	SEATTLE CITY LIGHT NORTH SERVICE CENTER
Legal Status:	Private
Date Became Current:	1995-07-17 00:00:00.
Date Ended Current:	Not reported
Owner/Operator Address:	1300 N 97TH ST
Owner/Operator City,State,Zip:	SEATTLE, WA 98103
Owner/Operator Telephone:	206-684-3000
Owner/Operator Telephone Ext:	Not reported
Owner/Operator Fax:	Not reported
Owner/Operator Email:	Not reported
Owner/Operator Indicator:	Owner
Owner/Operator Name:	SEATTLE CITY LIGHT
Legal Status:	Private
Date Became Current:	Not reported
Date Ended Current:	Not reported
Owner/Operator Address:	PO BOX 34023
Owner/Operator City,State,Zip:	SEATTLE, WA 98124
Owner/Operator Telephone:	206-684-3000
Owner/Operator Telephone Ext:	Not reported
Owner/Operator Fax:	Not reported
Owner/Operator Email:	Not reported

Map ID  
Direction  
Distance  
Elevation

MAP FINDINGS

Site

Database(s)

EDR ID Number  
EPA ID Number

**NORTH SERVICE CENTER (Continued)**

**1007265641**

Owner/Operator Indicator: Operator  
Owner/Operator Name: MOORE, GEORGE  
Legal Status: Private  
Date Became Current: Not reported  
Date Ended Current: Not reported  
Owner/Operator Address: 1300 N 97TH ST  
Owner/Operator City,State,Zip: SEATTLE, WA 98103  
Owner/Operator Telephone: 206-684-4248  
Owner/Operator Telephone Ext: Not reported  
Owner/Operator Fax: Not reported  
Owner/Operator Email: Not reported

Owner/Operator Indicator: Owner  
Owner/Operator Name: SEATTLE CITY LIGHT  
Legal Status: Private  
Date Became Current: Not reported  
Date Ended Current: Not reported  
Owner/Operator Address: PO BOX 34023  
Owner/Operator City,State,Zip: SEATTLE, WA 98124  
Owner/Operator Telephone: 206-684-3000  
Owner/Operator Telephone Ext: Not reported  
Owner/Operator Fax: Not reported  
Owner/Operator Email: Not reported

Owner/Operator Indicator: Operator  
Owner/Operator Name: SEATTLE CITY LIGHT  
Legal Status: Private  
Date Became Current: Not reported  
Date Ended Current: Not reported  
Owner/Operator Address: 1300 N 97TH ST  
Owner/Operator City,State,Zip: SEATTLE, WA 98103  
Owner/Operator Telephone: 206-684-4248  
Owner/Operator Telephone Ext: Not reported  
Owner/Operator Fax: Not reported  
Owner/Operator Email: Not reported

Owner/Operator Indicator: Owner  
Owner/Operator Name: SEATTLE CITY LIGHT NORTH SERVICE CENTER  
Legal Status: Private  
Date Became Current: 1958-03-01 00:00:00.  
Date Ended Current: Not reported  
Owner/Operator Address: PO BOX 34023  
Owner/Operator City,State,Zip: SEATTLE, WA 98124  
Owner/Operator Telephone: 206-684-3000  
Owner/Operator Telephone Ext: Not reported  
Owner/Operator Fax: Not reported  
Owner/Operator Email: Not reported

Owner/Operator Indicator: Operator  
Owner/Operator Name: SEATTLE CITY LIGHT  
Legal Status: Private  
Date Became Current: Not reported  
Date Ended Current: Not reported  
Owner/Operator Address: PO BOX 34023  
Owner/Operator City,State,Zip: SEATTLE, WA 98124  
Owner/Operator Telephone: 206-684-3000  
Owner/Operator Telephone Ext: Not reported



Map ID  
Direction  
Distance  
Elevation

MAP FINDINGS

Site

Database(s)

EDR ID Number  
EPA ID Number

**NORTH SERVICE CENTER (Continued)**

**1007265641**

Owner/Operator Fax: Not reported  
Owner/Operator Email: Not reported

Owner/Operator Indicator: Operator  
Owner/Operator Name: SEATTLE CITY LIGHT  
Legal Status: Private  
Date Became Current: Not reported  
Date Ended Current: Not reported  
Owner/Operator Address: PO BOX 34023  
Owner/Operator City,State,Zip: SEATTLE, WA 98124  
Owner/Operator Telephone: 206-684-3000  
Owner/Operator Telephone Ext: Not reported  
Owner/Operator Fax: Not reported  
Owner/Operator Email: Not reported

Owner/Operator Indicator: Owner  
Owner/Operator Name: SEATTLE CITY LIGHT NORTH SERVICE CENTER  
Legal Status: Municipal  
Date Became Current: 1995-07-17 00:00:00.  
Date Ended Current: Not reported  
Owner/Operator Address: 1300 N 97TH ST  
Owner/Operator City,State,Zip: SEATTLE, WA 98103  
Owner/Operator Telephone: 206-684-3000  
Owner/Operator Telephone Ext: Not reported  
Owner/Operator Fax: Not reported  
Owner/Operator Email: Not reported

Owner/Operator Indicator: Owner  
Owner/Operator Name: SEATTLE CITY SEATTLE CITY LIGHT  
Legal Status: Private  
Date Became Current: Not reported  
Date Ended Current: Not reported  
Owner/Operator Address: 700 5TH AVE  
Owner/Operator City,State,Zip: SEATTLE, WA 98103  
Owner/Operator Telephone: 206-684-3200  
Owner/Operator Telephone Ext: Not reported  
Owner/Operator Fax: Not reported  
Owner/Operator Email: Not reported

Owner/Operator Indicator: Owner  
Owner/Operator Name: SEATTLE CITY SEATTLE CITY LIGHT  
Legal Status: Private  
Date Became Current: Not reported  
Date Ended Current: Not reported  
Owner/Operator Address: 700 5TH AVE, STE 3300  
Owner/Operator City,State,Zip: SEATTLE, WA 98103  
Owner/Operator Telephone: 206-684-3200  
Owner/Operator Telephone Ext: Not reported  
Owner/Operator Fax: Not reported  
Owner/Operator Email: Not reported

Owner/Operator Indicator: Owner  
Owner/Operator Name: SEATTLE CITY LIGHT  
Legal Status: Private  
Date Became Current: Not reported  
Date Ended Current: Not reported  
Owner/Operator Address: PO BOX 34023

Map ID  
Direction  
Distance  
Elevation

MAP FINDINGS

Site

Database(s)

EDR ID Number  
EPA ID Number

**NORTH SERVICE CENTER (Continued)**

**1007265641**

Owner/Operator City,State,Zip: SEATTLE, WA 98124  
Owner/Operator Telephone: 206-684-3200  
Owner/Operator Telephone Ext: Not reported  
Owner/Operator Fax: Not reported  
Owner/Operator Email: Not reported

Owner/Operator Indicator: Owner  
Owner/Operator Name: SEATTLE CITY LIGHT NORTH SERVICE CENTER  
Legal Status: Private  
Date Became Current: 1995-07-17 00:00:00.  
Date Ended Current: Not reported  
Owner/Operator Address: 1300 N 97TH ST  
Owner/Operator City,State,Zip: SEATTLE, WA 98103  
Owner/Operator Telephone: 206-684-3000  
Owner/Operator Telephone Ext: Not reported  
Owner/Operator Fax: Not reported  
Owner/Operator Email: Not reported

Owner/Operator Indicator: Operator  
Owner/Operator Name: MOORE, GEORGE  
Legal Status: Private  
Date Became Current: Not reported  
Date Ended Current: Not reported  
Owner/Operator Address: 1300 N 97TH ST  
Owner/Operator City,State,Zip: SEATTLE, WA 98103  
Owner/Operator Telephone: 206-684-4248  
Owner/Operator Telephone Ext: Not reported  
Owner/Operator Fax: Not reported  
Owner/Operator Email: Not reported

Owner/Operator Indicator: Owner  
Owner/Operator Name: SEATTLE CITY LIGHT  
Legal Status: Private  
Date Became Current: Not reported  
Date Ended Current: Not reported  
Owner/Operator Address: PO BOX 34023  
Owner/Operator City,State,Zip: SEATTLE, WA 98124  
Owner/Operator Telephone: 206-684-3000  
Owner/Operator Telephone Ext: Not reported  
Owner/Operator Fax: Not reported  
Owner/Operator Email: Not reported

Owner/Operator Indicator: Owner  
Owner/Operator Name: SEATTLE CITY LIGHT  
Legal Status: Private  
Date Became Current: Not reported  
Date Ended Current: Not reported  
Owner/Operator Address: PO BOX 34023  
Owner/Operator City,State,Zip: SEATTLE, WA 98124  
Owner/Operator Telephone: 206-684-3000  
Owner/Operator Telephone Ext: Not reported  
Owner/Operator Fax: Not reported  
Owner/Operator Email: Not reported

Owner/Operator Indicator: Owner  
Owner/Operator Name: SEATTLE CITY LIGHT  
Legal Status: Private

Map ID  
Direction  
Distance  
Elevation

MAP FINDINGS

Site

Database(s)

EDR ID Number  
EPA ID Number

**NORTH SERVICE CENTER (Continued)**

**1007265641**

Date Became Current:	Not reported
Date Ended Current:	Not reported
Owner/Operator Address:	PO BOX 34023
Owner/Operator City,State,Zip:	SEATTLE, WA 98124
Owner/Operator Telephone:	206-684-3000
Owner/Operator Telephone Ext:	Not reported
Owner/Operator Fax:	Not reported
Owner/Operator Email:	Not reported
Owner/Operator Indicator:	Operator
Owner/Operator Name:	SEATTLE CITY LIGHT
Legal Status:	Private
Date Became Current:	Not reported
Date Ended Current:	Not reported
Owner/Operator Address:	PO BOX 34023
Owner/Operator City,State,Zip:	SEATTLE, WA 98124
Owner/Operator Telephone:	206-684-3000
Owner/Operator Telephone Ext:	Not reported
Owner/Operator Fax:	Not reported
Owner/Operator Email:	Not reported
Owner/Operator Indicator:	Owner
Owner/Operator Name:	SEATTLE CITY LIGHT
Legal Status:	Private
Date Became Current:	Not reported
Date Ended Current:	Not reported
Owner/Operator Address:	PO BOX 34023
Owner/Operator City,State,Zip:	SEATTLE, WA 98124
Owner/Operator Telephone:	206-684-3000
Owner/Operator Telephone Ext:	Not reported
Owner/Operator Fax:	Not reported
Owner/Operator Email:	Not reported
Owner/Operator Indicator:	Owner
Owner/Operator Name:	SEATTLE CITY LIGHT NORTH SERVICE CENTER
Legal Status:	Municipal
Date Became Current:	1958-03-01 00:00:00.
Date Ended Current:	Not reported
Owner/Operator Address:	PO BOX 34023
Owner/Operator City,State,Zip:	SEATTLE, WA 98124
Owner/Operator Telephone:	206-684-3000
Owner/Operator Telephone Ext:	Not reported
Owner/Operator Fax:	Not reported
Owner/Operator Email:	Not reported
Owner/Operator Indicator:	Operator
Owner/Operator Name:	LESLIE ISAAC
Legal Status:	Municipal
Date Became Current:	1995-07-17 00:00:00.
Date Ended Current:	Not reported
Owner/Operator Address:	1300 N 97TH ST
Owner/Operator City,State,Zip:	SEATTLE, WA 98103
Owner/Operator Telephone:	Not reported
Owner/Operator Telephone Ext:	Not reported
Owner/Operator Fax:	Not reported
Owner/Operator Email:	Not reported

Map ID  
Direction  
Distance  
Elevation

MAP FINDINGS

Site

Database(s)

EDR ID Number  
EPA ID Number

**NORTH SERVICE CENTER (Continued)**

**1007265641**

Owner/Operator Indicator:	Owner
Owner/Operator Name:	SEATTLE CITY SEATTLE CITY LIGHT
Legal Status:	Municipal
Date Became Current:	Not reported
Date Ended Current:	Not reported
Owner/Operator Address:	700 5TH AVE, STE 3300
Owner/Operator City,State,Zip:	SEATTLE, WA 98103
Owner/Operator Telephone:	206-684-3200
Owner/Operator Telephone Ext:	Not reported
Owner/Operator Fax:	Not reported
Owner/Operator Email:	Not reported
Owner/Operator Indicator:	Owner
Owner/Operator Name:	SEATTLE CITY LIGHT NORTH SERVICE CENTER
Legal Status:	Private
Date Became Current:	1995-07-17 00:00:00.
Date Ended Current:	Not reported
Owner/Operator Address:	1300 N 97TH ST
Owner/Operator City,State,Zip:	SEATTLE, WA 98103
Owner/Operator Telephone:	206-684-3200
Owner/Operator Telephone Ext:	Not reported
Owner/Operator Fax:	Not reported
Owner/Operator Email:	Not reported
Owner/Operator Indicator:	Owner
Owner/Operator Name:	SEATTLE CITY LIGHT NORTH SERVICE CENTER
Legal Status:	Private
Date Became Current:	1995-07-17 00:00:00.
Date Ended Current:	Not reported
Owner/Operator Address:	1300 N 97TH ST
Owner/Operator City,State,Zip:	SEATTLE, WA 98103
Owner/Operator Telephone:	206-684-3200
Owner/Operator Telephone Ext:	Not reported
Owner/Operator Fax:	Not reported
Owner/Operator Email:	Not reported
Owner/Operator Indicator:	Owner
Owner/Operator Name:	SEATTLE CITY LIGHT
Legal Status:	Private
Date Became Current:	Not reported
Date Ended Current:	Not reported
Owner/Operator Address:	PO BOX 34023
Owner/Operator City,State,Zip:	SEATTLE, WA 98124
Owner/Operator Telephone:	206-684-3000
Owner/Operator Telephone Ext:	Not reported
Owner/Operator Fax:	Not reported
Owner/Operator Email:	Not reported
Owner/Operator Indicator:	Operator
Owner/Operator Name:	MOORE, GEORGE
Legal Status:	Private
Date Became Current:	Not reported
Date Ended Current:	Not reported
Owner/Operator Address:	1300 N 97TH ST
Owner/Operator City,State,Zip:	SEATTLE, WA 98103
Owner/Operator Telephone:	206-684-4248
Owner/Operator Telephone Ext:	Not reported

Map ID  
Direction  
Distance  
Elevation

MAP FINDINGS

Site

Database(s)

EDR ID Number  
EPA ID Number

**NORTH SERVICE CENTER (Continued)**

**1007265641**

Owner/Operator Fax:	Not reported
Owner/Operator Email:	Not reported
Owner/Operator Indicator:	Owner
Owner/Operator Name:	SEATTLE CITY LIGHT NORTH SERVICE CENTER
Legal Status:	Private
Date Became Current:	1995-07-17 00:00:00.
Date Ended Current:	Not reported
Owner/Operator Address:	1300 N 97TH ST
Owner/Operator City,State,Zip:	SEATTLE, WA 98103
Owner/Operator Telephone:	206-684-3000
Owner/Operator Telephone Ext:	Not reported
Owner/Operator Fax:	Not reported
Owner/Operator Email:	Not reported
Owner/Operator Indicator:	Owner
Owner/Operator Name:	SEATTLE CITY LIGHT
Legal Status:	Private
Date Became Current:	Not reported
Date Ended Current:	Not reported
Owner/Operator Address:	PO BOX 34023
Owner/Operator City,State,Zip:	SEATTLE, WA 98124
Owner/Operator Telephone:	206-684-3000
Owner/Operator Telephone Ext:	Not reported
Owner/Operator Fax:	Not reported
Owner/Operator Email:	Not reported
Owner/Operator Indicator:	Operator
Owner/Operator Name:	SEATTLE CITY LIGHT
Legal Status:	Private
Date Became Current:	Not reported
Date Ended Current:	Not reported
Owner/Operator Address:	PO BOX 34023
Owner/Operator City,State,Zip:	SEATTLE, WA 98124
Owner/Operator Telephone:	206-684-3000
Owner/Operator Telephone Ext:	Not reported
Owner/Operator Fax:	Not reported
Owner/Operator Email:	Not reported
Owner/Operator Indicator:	Owner
Owner/Operator Name:	SEATTLE CITY LIGHT
Legal Status:	Municipal
Date Became Current:	1958-03-01 00:00:00.
Date Ended Current:	Not reported
Owner/Operator Address:	PO BOX 34023
Owner/Operator City,State,Zip:	SEATTLE, WA 98124
Owner/Operator Telephone:	206-684-3000
Owner/Operator Telephone Ext:	Not reported
Owner/Operator Fax:	Not reported
Owner/Operator Email:	Not reported
Owner/Operator Indicator:	Owner
Owner/Operator Name:	SEATTLE CITY LIGHT NORTH SERVICE CENTER
Legal Status:	Municipal
Date Became Current:	1995-07-17 00:00:00.
Date Ended Current:	Not reported
Owner/Operator Address:	1300 N 97TH ST

Map ID  
Direction  
Distance  
Elevation

MAP FINDINGS

Site

Database(s)

EDR ID Number  
EPA ID Number

**NORTH SERVICE CENTER (Continued)**

**1007265641**

Owner/Operator City,State,Zip: SEATTLE, WA 98103  
Owner/Operator Telephone: Not reported  
Owner/Operator Telephone Ext: Not reported  
Owner/Operator Fax: Not reported  
Owner/Operator Email: Not reported

Owner/Operator Indicator: Owner  
Owner/Operator Name: SEATTLE CITY LI S  
Legal Status: Private  
Date Became Current: 1995-07-17 00:00:00.  
Date Ended Current: Not reported  
Owner/Operator Address: 1300 N 97TH ST  
Owner/Operator City,State,Zip: SEATTLE, WA 98103  
Owner/Operator Telephone: 206-684-3000  
Owner/Operator Telephone Ext: Not reported  
Owner/Operator Fax: Not reported  
Owner/Operator Email: Not reported

Owner/Operator Indicator: Owner  
Owner/Operator Name: SEATTLE CITY LIGHT NORTH SERVICE CENTER  
Legal Status: Private  
Date Became Current: 1995-07-17 00:00:00.  
Date Ended Current: Not reported  
Owner/Operator Address: 1300 N 97TH ST  
Owner/Operator City,State,Zip: SEATTLE, WA 98103  
Owner/Operator Telephone: 206-684-3200  
Owner/Operator Telephone Ext: Not reported  
Owner/Operator Fax: Not reported  
Owner/Operator Email: Not reported

Historic Generators:

Receive Date: 2010-02-19 00:00:00.0  
Handler Name: NORTH SERVICE CENTER  
Federal Waste Generator Description: Conditionally Exempt Small Quantity Generator  
State District Owner: WA  
Large Quantity Handler of Universal Waste: No  
Recognized Trader Importer: No  
Recognized Trader Exporter: No  
Spent Lead Acid Battery Importer: No  
Spent Lead Acid Battery Exporter: No  
Current Record: No  
Non Storage Recycler Activity: Not reported  
Electronic Manifest Broker: Not reported

Receive Date: 2012-02-17 00:00:00.0  
Handler Name: NORTH SERVICE CENTER  
Federal Waste Generator Description: Conditionally Exempt Small Quantity Generator  
State District Owner: WA  
Large Quantity Handler of Universal Waste: No  
Recognized Trader Importer: No  
Recognized Trader Exporter: No  
Spent Lead Acid Battery Importer: No  
Spent Lead Acid Battery Exporter: No  
Current Record: No  
Non Storage Recycler Activity: Not reported  
Electronic Manifest Broker: Not reported

Map ID  
Direction  
Distance  
Elevation

MAP FINDINGS

Site

Database(s)

EDR ID Number  
EPA ID Number

**NORTH SERVICE CENTER (Continued)**

**1007265641**

Receive Date: 2004-05-06 00:00:00.0  
Handler Name: NORTH SERVICE CENTER  
Federal Waste Generator Description: Not a generator, verified  
State District Owner: WA  
Large Quantity Handler of Universal Waste: No  
Recognized Trader Importer: No  
Recognized Trader Exporter: No  
Spent Lead Acid Battery Importer: No  
Spent Lead Acid Battery Exporter: No  
Current Record: No  
Non Storage Recycler Activity: Not reported  
Electronic Manifest Broker: Not reported

Receive Date: 2011-02-07 00:00:00.0  
Handler Name: NORTH SERVICE CENTER  
Federal Waste Generator Description: Conditionally Exempt Small Quantity Generator  
State District Owner: WA  
Large Quantity Handler of Universal Waste: No  
Recognized Trader Importer: No  
Recognized Trader Exporter: No  
Spent Lead Acid Battery Importer: No  
Spent Lead Acid Battery Exporter: No  
Current Record: No  
Non Storage Recycler Activity: Not reported  
Electronic Manifest Broker: Not reported

Receive Date: 2003-10-30 00:00:00.0  
Handler Name: NORTH SERVICE CENTER  
Federal Waste Generator Description: Small Quantity Generator  
State District Owner: WA  
Large Quantity Handler of Universal Waste: No  
Recognized Trader Importer: No  
Recognized Trader Exporter: No  
Spent Lead Acid Battery Importer: No  
Spent Lead Acid Battery Exporter: No  
Current Record: No  
Non Storage Recycler Activity: Not reported  
Electronic Manifest Broker: Not reported

Receive Date: 2004-05-06 00:00:00.0  
Handler Name: NORTH SERVICE CENTER  
Federal Waste Generator Description: Small Quantity Generator  
State District Owner: WA  
Large Quantity Handler of Universal Waste: No  
Recognized Trader Importer: No  
Recognized Trader Exporter: No  
Spent Lead Acid Battery Importer: No  
Spent Lead Acid Battery Exporter: No  
Current Record: No  
Non Storage Recycler Activity: Not reported  
Electronic Manifest Broker: Not reported

Receive Date: 2005-02-24 00:00:00.0  
Handler Name: NORTH SERVICE CENTER  
Federal Waste Generator Description: Conditionally Exempt Small Quantity Generator  
State District Owner: WA  
Large Quantity Handler of Universal Waste: No

Map ID  
Direction  
Distance  
Elevation

MAP FINDINGS

Site

Database(s)

EDR ID Number  
EPA ID Number

**NORTH SERVICE CENTER (Continued)**

**1007265641**

Recognized Trader Importer:	No
Recognized Trader Exporter:	No
Spent Lead Acid Battery Importer:	No
Spent Lead Acid Battery Exporter:	No
Current Record:	No
Non Storage Recycler Activity:	Not reported
Electronic Manifest Broker:	Not reported
Receive Date:	2006-02-08 00:00:00.0
Handler Name:	NORTH SERVICE CENTER
Federal Waste Generator Description:	Conditionally Exempt Small Quantity Generator
State District Owner:	WA
Large Quantity Handler of Universal Waste:	No
Recognized Trader Importer:	No
Recognized Trader Exporter:	No
Spent Lead Acid Battery Importer:	No
Spent Lead Acid Battery Exporter:	No
Current Record:	No
Non Storage Recycler Activity:	Not reported
Electronic Manifest Broker:	Not reported
Receive Date:	2007-02-06 00:00:00.0
Handler Name:	NORTH SERVICE CENTER
Federal Waste Generator Description:	Conditionally Exempt Small Quantity Generator
State District Owner:	WA
Large Quantity Handler of Universal Waste:	No
Recognized Trader Importer:	No
Recognized Trader Exporter:	No
Spent Lead Acid Battery Importer:	No
Spent Lead Acid Battery Exporter:	No
Current Record:	No
Non Storage Recycler Activity:	Not reported
Electronic Manifest Broker:	Not reported
Receive Date:	2008-02-27 00:00:00.0
Handler Name:	NORTH SERVICE CENTER
Federal Waste Generator Description:	Large Quantity Generator
State District Owner:	WA
Large Quantity Handler of Universal Waste:	No
Recognized Trader Importer:	No
Recognized Trader Exporter:	No
Spent Lead Acid Battery Importer:	No
Spent Lead Acid Battery Exporter:	No
Current Record:	No
Non Storage Recycler Activity:	Not reported
Electronic Manifest Broker:	Not reported
Receive Date:	2009-02-24 00:00:00.0
Handler Name:	NORTH SERVICE CENTER
Federal Waste Generator Description:	Conditionally Exempt Small Quantity Generator
State District Owner:	WA
Large Quantity Handler of Universal Waste:	No
Recognized Trader Importer:	No
Recognized Trader Exporter:	No
Spent Lead Acid Battery Importer:	No
Spent Lead Acid Battery Exporter:	No
Current Record:	No



Map ID  
Direction  
Distance  
Elevation

MAP FINDINGS

Site

Database(s)

EDR ID Number  
EPA ID Number

**NORTH SERVICE CENTER (Continued)**

**1007265641**

Non Storage Recycler Activity:	Not reported
Electronic Manifest Broker:	Not reported
Receive Date:	2010-02-19 00:00:00.0
Handler Name:	NORTH SERVICE CENTER
Federal Waste Generator Description:	Conditionally Exempt Small Quantity Generator
State District Owner:	WA
Large Quantity Handler of Universal Waste:	No
Recognized Trader Importer:	No
Recognized Trader Exporter:	No
Spent Lead Acid Battery Importer:	No
Spent Lead Acid Battery Exporter:	No
Current Record:	No
Non Storage Recycler Activity:	Not reported
Electronic Manifest Broker:	Not reported
Receive Date:	2011-02-07 00:00:00.0
Handler Name:	NORTH SERVICE CENTER
Federal Waste Generator Description:	Conditionally Exempt Small Quantity Generator
State District Owner:	WA
Large Quantity Handler of Universal Waste:	No
Recognized Trader Importer:	No
Recognized Trader Exporter:	No
Spent Lead Acid Battery Importer:	No
Spent Lead Acid Battery Exporter:	No
Current Record:	No
Non Storage Recycler Activity:	Not reported
Electronic Manifest Broker:	Not reported
Receive Date:	2012-02-17 00:00:00.0
Handler Name:	NORTH SERVICE CENTER
Federal Waste Generator Description:	Conditionally Exempt Small Quantity Generator
State District Owner:	WA
Large Quantity Handler of Universal Waste:	No
Recognized Trader Importer:	No
Recognized Trader Exporter:	No
Spent Lead Acid Battery Importer:	No
Spent Lead Acid Battery Exporter:	No
Current Record:	No
Non Storage Recycler Activity:	Not reported
Electronic Manifest Broker:	Not reported
Receive Date:	2013-02-06 00:00:00.0
Handler Name:	NORTH SERVICE CENTER
Federal Waste Generator Description:	Conditionally Exempt Small Quantity Generator
State District Owner:	WA
Large Quantity Handler of Universal Waste:	No
Recognized Trader Importer:	No
Recognized Trader Exporter:	No
Spent Lead Acid Battery Importer:	No
Spent Lead Acid Battery Exporter:	No
Current Record:	No
Non Storage Recycler Activity:	Not reported
Electronic Manifest Broker:	Not reported
Receive Date:	2014-02-14 00:00:00.0
Handler Name:	NORTH SERVICE CENTER

Map ID  
Direction  
Distance  
Elevation

MAP FINDINGS

Site

Database(s)

EDR ID Number  
EPA ID Number

**NORTH SERVICE CENTER (Continued)**

**1007265641**

Federal Waste Generator Description: Conditionally Exempt Small Quantity Generator  
State District Owner: WA  
Large Quantity Handler of Universal Waste: No  
Recognized Trader Importer: No  
Recognized Trader Exporter: No  
Spent Lead Acid Battery Importer: No  
Spent Lead Acid Battery Exporter: No  
Current Record: No  
Non Storage Recycler Activity: Not reported  
Electronic Manifest Broker: Not reported

Receive Date: 2015-02-11 00:00:00.0  
Handler Name: NORTH SERVICE CENTER  
Federal Waste Generator Description: Conditionally Exempt Small Quantity Generator  
State District Owner: WA  
Large Quantity Handler of Universal Waste: No  
Recognized Trader Importer: No  
Recognized Trader Exporter: No  
Spent Lead Acid Battery Importer: No  
Spent Lead Acid Battery Exporter: No  
Current Record: No  
Non Storage Recycler Activity: Not reported  
Electronic Manifest Broker: Not reported

Receive Date: 2016-02-05 00:00:00.0  
Handler Name: NORTH SERVICE CENTER  
Federal Waste Generator Description: Conditionally Exempt Small Quantity Generator  
State District Owner: WA  
Large Quantity Handler of Universal Waste: No  
Recognized Trader Importer: No  
Recognized Trader Exporter: No  
Spent Lead Acid Battery Importer: No  
Spent Lead Acid Battery Exporter: No  
Current Record: No  
Non Storage Recycler Activity: Not reported  
Electronic Manifest Broker: Not reported

Receive Date: 2016-02-05 00:00:00.0  
Handler Name: NORTH SERVICE CENTER  
Federal Waste Generator Description: Conditionally Exempt Small Quantity Generator  
State District Owner: WA  
Large Quantity Handler of Universal Waste: No  
Recognized Trader Importer: No  
Recognized Trader Exporter: No  
Spent Lead Acid Battery Importer: No  
Spent Lead Acid Battery Exporter: No  
Current Record: No  
Non Storage Recycler Activity: Not reported  
Electronic Manifest Broker: Not reported

Receive Date: 2017-02-02 00:00:00.0  
Handler Name: NORTH SERVICE CENTER  
Federal Waste Generator Description: Conditionally Exempt Small Quantity Generator  
State District Owner: WA  
Large Quantity Handler of Universal Waste: No  
Recognized Trader Importer: No  
Recognized Trader Exporter: No

Map ID  
Direction  
Distance  
Elevation

MAP FINDINGS

Site

Database(s)

EDR ID Number  
EPA ID Number

**NORTH SERVICE CENTER (Continued)**

**1007265641**

Spent Lead Acid Battery Importer:	No
Spent Lead Acid Battery Exporter:	No
Current Record:	No
Non Storage Recycler Activity:	Not reported
Electronic Manifest Broker:	Not reported
Receive Date:	2018-02-21 00:00:00.0
Handler Name:	NORTH SERVICE CENTER
Federal Waste Generator Description:	Conditionally Exempt Small Quantity Generator
State District Owner:	WA
Large Quantity Handler of Universal Waste:	No
Recognized Trader Importer:	No
Recognized Trader Exporter:	No
Spent Lead Acid Battery Importer:	No
Spent Lead Acid Battery Exporter:	No
Current Record:	No
Non Storage Recycler Activity:	Not reported
Electronic Manifest Broker:	Not reported
Receive Date:	2018-02-27 00:00:00.0
Handler Name:	NORTH SERVICE CENTER
Federal Waste Generator Description:	Small Quantity Generator
State District Owner:	WA
Large Quantity Handler of Universal Waste:	No
Recognized Trader Importer:	No
Recognized Trader Exporter:	No
Spent Lead Acid Battery Importer:	No
Spent Lead Acid Battery Exporter:	No
Current Record:	No
Non Storage Recycler Activity:	Not reported
Electronic Manifest Broker:	Not reported
Receive Date:	2019-01-30 00:00:00.0
Handler Name:	NORTH SERVICE CENTER
Federal Waste Generator Description:	Small Quantity Generator
State District Owner:	WA
Large Quantity Handler of Universal Waste:	No
Recognized Trader Importer:	No
Recognized Trader Exporter:	No
Spent Lead Acid Battery Importer:	No
Spent Lead Acid Battery Exporter:	No
Current Record:	Yes
Non Storage Recycler Activity:	Not reported
Electronic Manifest Broker:	Not reported
Receive Date:	2003-12-31 00:00:00.0
Handler Name:	NORTH SERVICE CENTER
Federal Waste Generator Description:	Small Quantity Generator
State District Owner:	WA
Large Quantity Handler of Universal Waste:	No
Recognized Trader Importer:	No
Recognized Trader Exporter:	No
Spent Lead Acid Battery Importer:	No
Spent Lead Acid Battery Exporter:	No
Current Record:	No
Non Storage Recycler Activity:	Not reported
Electronic Manifest Broker:	Not reported

Map ID  
Direction  
Distance  
Elevation

MAP FINDINGS

Site

Database(s)

EDR ID Number  
EPA ID Number

**NORTH SERVICE CENTER (Continued)**

**1007265641**

Receive Date: 2005-12-31 00:00:00.0  
Handler Name: NORTH SERVICE CENTER  
Federal Waste Generator Description: Not a generator, verified  
State District Owner: WA  
Large Quantity Handler of Universal Waste: No  
Recognized Trader Importer: No  
Recognized Trader Exporter: No  
Spent Lead Acid Battery Importer: No  
Spent Lead Acid Battery Exporter: No  
Current Record: No  
Non Storage Recycler Activity: Not reported  
Electronic Manifest Broker: Not reported

Receive Date: 2007-12-31 00:00:00.0  
Handler Name: NORTH SERVICE CENTER  
Federal Waste Generator Description: Large Quantity Generator  
State District Owner: WA  
Large Quantity Handler of Universal Waste: No  
Recognized Trader Importer: No  
Recognized Trader Exporter: No  
Spent Lead Acid Battery Importer: No  
Spent Lead Acid Battery Exporter: No  
Current Record: No  
Non Storage Recycler Activity: Not reported  
Electronic Manifest Broker: Not reported

List of NAICS Codes and Descriptions:

NAICS Code: 221111  
NAICS Description: HYDROELECTRIC POWER GENERATION

CSCSL:

Name: SCL NORTH SERVICE CENTER UST  
Address: 1300 N 97TH ST  
City,State,Zip: SEATTLE, WA 98103  
Facility ID: 13276518  
Region: Northwest  
Lat/Long: 47.700583095505 / -122.3415969628  
Clean Up Siteid: 7981  
Site Status: Cleanup Started  
Contaminant Name: Petroleum-Diesel  
Alternate Site Names: SEATTLE CITY LIGHT NORTH SERVICE CENTER,SEATTLE CITY NORTH SERVICE CENTER,SEATTLE CITY NORTH SERVICE CTR

Site Rank: Not reported  
Has Institutional Control: Not reported  
Past VCP: Not reported  
Current VCP: Not reported  
Ground Water: Not reported  
Surface Water: Not reported  
Soil: Remediated-Below  
Sediment: Not reported  
Air: Not reported  
Bedrock: Not reported  
Responsible Unit: Northwest

Name: SCL NORTH SERVICE CENTER UST

Map ID  
Direction  
Distance  
Elevation

MAP FINDINGS

Site

Database(s)

EDR ID Number  
EPA ID Number

**NORTH SERVICE CENTER (Continued)**

**1007265641**

Address: 1300 N 97TH ST  
City,State,Zip: SEATTLE, WA 98103  
Facility ID: 13276518  
Region: Northwest  
Lat/Long: 47.700583095505 / -122.3415969628  
Clean Up Siteid: 7981  
Site Status: Cleanup Started  
Contaminant Name: Petroleum-Other  
Alternate Site Names: SEATTLE CITY LIGHT NORTH SERVICE CENTER,SEATTLE CITY NORTH SERVICE CENTER,SEATTLE CITY NORTH SERVICE CTR  
Site Rank: Not reported  
Has Institutional Control:Not reported  
Past VCP: Not reported  
Current VCP: Not reported  
Ground Water: Not reported  
Surface Water: Not reported  
Soil: Remediated-Below  
Sediment: Not reported  
Air: Not reported  
Bedrock: Not reported  
Responsible Unit: Northwest

**LUST:**

Name: SCL NORTH SERVICE CENTER UST  
Address: 1300 N 97TH ST  
City,State,Zip: SEATTLE, WA 98103  
Facility ID: 13276518  
Lust Status Type: LUST - Cleanup Started  
Cleanup Site ID: 7981  
Cleanup Unit Type: Upland  
Process Type: Independent Action  
Cleanup Unit Name: SEATTLE CITY LIGHT NORTH SERVICE CENTER,SEATTLE CITY NORTH SERVICE CENTER,SEATTLE CITY NORTH SERVICE CTR  
Response Section: Northwest  
Release Date: 08/23/1989  
Lust Date: 07/01/2011  
Region: Northwest  
Lust ID: 394  
UST ID: 8830  
Contaminant Name: Petroleum-Diesel  
Ground Water: Not reported  
Surface Water: Not reported  
Soil: Remediated-Below  
Sediment: Not reported  
Air: Not reported  
Bedrock: Not reported  
Lat/Long: 47.7005830 / -122.34159

Name: SCL NORTH SERVICE CENTER UST  
Address: 1300 N 97TH ST  
City,State,Zip: SEATTLE, WA 98103  
Facility ID: 13276518  
Lust Status Type: LUST - Cleanup Started  
Cleanup Site ID: 7981  
Cleanup Unit Type: Upland  
Process Type: Independent Action  
Cleanup Unit Name: SEATTLE CITY LIGHT NORTH SERVICE CENTER,SEATTLE CITY NORTH SERVICE

Map ID  
Direction  
Distance  
Elevation

MAP FINDINGS

Site

Database(s)

EDR ID Number  
EPA ID Number

**NORTH SERVICE CENTER (Continued)**

**1007265641**

CENTER, SEATTLE CITY NORTH SERVICE CTR  
Response Section: Northwest  
Release Date: 08/23/1989  
Lust Date: 07/01/2011  
Region: Northwest  
Lust ID: 394  
UST ID: 8830  
Contaminant Name: Petroleum-Other  
Ground Water: Not reported  
Surface Water: Not reported  
Soil: Remediated-Below  
Sediment: Not reported  
Air: Not reported  
Bedrock: Not reported  
Lat/Long: 47.7005830 / -122.34159

**SWRCY:**

Name: SEATTLE CITY LIGHT  
Address: 1300 N. 97TH ST.  
City, State, Zip: SEATTLE, WA 98103  
Phone: 206-684-3716  
Website: <https://www.lightrecycle.org/>  
Material Accepted: Light Bulbs - Fluorescent  
Type: Commercial  
Service Type: Dropoff  
Hours: Mon-Fri, 8:30am-4:30pm  
Comments: Recycle up to 10 fluorescent lights (CFLs only) per day for FREE.  
Material Category: Household Hazardous Waste  
Organization ID: 1322  
Organization Name: LightRecycle Washington Organization  
Organization Contact: No Longer Tracked  
Organization Email: No Longer Tracked  
E-Cycle: No  
Light Recycle: Yes

Name: SEATTLE CITY LIGHT  
Address: 1300 N. 97TH ST.  
City, State, Zip: SEATTLE, WA 98103  
Phone: 206-684-3716  
Website: <https://www.lightrecycle.org/>  
Material Accepted: Light Bulbs - Fluorescent  
Type: Residential  
Service Type: Dropoff  
Hours: Mon-Fri, 8:30am-4:30pm  
Comments: Recycle up to 10 fluorescent lights (CFLs only) per day for FREE.  
Material Category: Household Hazardous Waste  
Organization ID: 1322  
Organization Name: LightRecycle Washington Organization  
Organization Contact: No Longer Tracked  
Organization Email: No Longer Tracked  
E-Cycle: No  
Light Recycle: Yes

**ALLSITES:**

Name: SEATTLE CITY NORTH SERVICE CENTER  
Facility Id: 13276518

Map ID  
Direction  
Distance  
Elevation

MAP FINDINGS

Site

Database(s)

EDR ID Number  
EPA ID Number

**NORTH SERVICE CENTER (Continued)**

**1007265641**

**ASBESTOS:**

Name:	Not reported
Address:	1300 NORTH 97TH ST.
City,State,Zip:	SEATTLE, WA
Facility Type:	Not reported
Parent ID:	Not reported
Form ID:	151494#295108862
Notice Date:	11/05/2019
Start Date:	11/18/2019
Completion Date:	11/22/2019
Initial:	Not reported
Amended:	Not reported
On Hold:	Not reported
Off Hold:	Not reported
Emergency:	Not reported
Site Hours Start:	Not reported
Site Hours End:	Not reported
Sunday:	Not reported
Monday:	Not reported
Tuesday:	Not reported
Wednesday:	Not reported
Thursday:	Not reported
Friday:	Not reported
Saturday:	Not reported
Contractor ID:	Not reported
Phone:	Not reported
Job Site CAS:	Not reported
Project Form Email:	Not reported
Property Owner Name:	Not reported
Property Owner Agent:	Not reported
Property Owner Company:	WRECKING BALL DEMOLITION, LLC (EVERETT) (ABCN00001436)
Property Owner Address:	Not reported
Property Owner City:	Not reported
Property Owner State:	Not reported
Property Owner Zip4:	Not reported
Property Owner Phone:	Not reported
Job Site Room:	Not reported
Facility Age:	Not reported
Facility Size:	Not reported
Facility Remodel:	Not reported
Facility Demo:	Not reported
Facility Repair:	Not reported
Facility Maint:	Not reported
Removed:	Not reported
Encapsulated:	Not reported
Quantity Sq Ft:	Not reported
Fireproofing:	Not reported
Popcorn Ceiling:	Not reported
CAB:	Not reported
Sheet Vinyl:	Not reported
Asbestos Paper:	Not reported
Boiler Insulation:	Not reported
Duct Paper:	Not reported
VAT:	Not reported
Roofing:	Not reported
Sq Ft Other:	Not reported
Sq Ft Other Text:	Not reported

Map ID  
Direction  
Distance  
Elevation

MAP FINDINGS

Site

Database(s)

EDR ID Number  
EPA ID Number

**NORTH SERVICE CENTER (Continued)**

**1007265641**

Quantity Lin Ft:	Not reported
Mag Pipe Insulation:	Not reported
Air Cell Pipe Insulation:	Not reported
Ducting Insulation:	Not reported
Cement Asbestos Pipe:	Not reported
Mudded Pipe Insulation:	Not reported
Duct Tape:	Not reported
Lin Ft Other1:	Not reported
Lin Ft Other1 Text:	Not reported
Lin Ft Other2:	Not reported
Lin Ft Other2 Text:	Not reported
Indoors:	Not reported
Outdoors:	Not reported
Neg Pres Enclosure:	Not reported
Glove Bag:	Not reported
Mini Enclosure:	Not reported
Critical Barriers:	Not reported
Wrap And Cut:	Not reported
Wet Methods:	Not reported
HEPA Vacuum:	Not reported
MANUALMETHODS :	Not reported
Other CM1:	Not reported
Other CM1 Text:	Not reported
Other CM2:	Not reported
Other CM2 Text:	Not reported
Half Mask APR:	Not reported
Full Face APR:	Not reported
PAPR:	Not reported
Type C Continuous:	Not reported
Type C Pressure:	Not reported
Other Resp Pro:	Not reported
Other Resp Pro Text:	Not reported
Comments:	Not reported
Date Time Submitted:	Not reported
Submitter IP Address:	Not reported
Region:	2
UBI:	601878379
Notice type:	Initial
Project Type:	Other linear footage
Supervisor:	David Mancillas (ABAS00028791) ACTIVE
Supervisor Phone:	Not reported
Certificate Status:	ACTIVE
Name:	Not reported
Address:	1300 NORTH 97TH ST.
City,State,Zip:	SEATTLE, WA
Facility Type:	Not reported
Parent ID:	Not reported
Form ID:	151494#295108862
Notice Date:	11/05/2019
Start Date:	11/18/2019
Completion Date:	11/22/2019
Initial:	Not reported
Amended:	Not reported
On Hold:	Not reported
Off Hold:	Not reported
Emergency:	Not reported



Map ID  
Direction  
Distance  
Elevation

MAP FINDINGS

Site

Database(s)

EDR ID Number  
EPA ID Number

**NORTH SERVICE CENTER (Continued)**

**1007265641**

Site Hours Start:	Not reported
Site Hours End:	Not reported
Sunday:	Not reported
Monday:	Not reported
Tuesday:	Not reported
Wednesday:	Not reported
Thursday:	Not reported
Friday:	Not reported
Saturday:	Not reported
Contractor ID:	Not reported
Phone:	Not reported
Job Site CAS:	Not reported
Project Form Email:	Not reported
Property Owner Name:	Not reported
Property Owner Agent:	Not reported
Property Owner Company:	WRECKING BALL DEMOLITION, LLC (EVERETT) (ABCN00001436)
Property Owner Address:	Not reported
Property Owner City:	Not reported
Property Owner State:	Not reported
Property Owner Zip4:	Not reported
Property Owner Phone:	Not reported
Job Site Room:	Not reported
Facility Age:	Not reported
Facility Size:	Not reported
Facility Remodel:	Not reported
Facility Demo:	Not reported
Facility Repair:	Not reported
Facility Maint:	Not reported
Removed:	Not reported
Encapsulated:	Not reported
Quantity Sq Ft:	Not reported
Fireproofing:	Not reported
Popcorn Ceiling:	Not reported
CAB:	Not reported
Sheet Vinyl:	Not reported
Asbestos Paper:	Not reported
Boiler Insulation:	Not reported
Duct Paper:	Not reported
VAT:	Not reported
Roofing:	Not reported
Sq Ft Other:	Not reported
Sq Ft Other Text:	Not reported
Quantity Lin Ft:	Not reported
Mag Pipe Insulation:	Not reported
Air Cell Pipe Insulation:	Not reported
Ducting Insulation:	Not reported
Cement Asbestos Pipe:	Not reported
Mudded Pipe Insulation:	Not reported
Duct Tape:	Not reported
Lin Ft Other1:	Not reported
Lin Ft Other1 Text:	Not reported
Lin Ft Other2:	Not reported
Lin Ft Other2 Text:	Not reported
Indoors:	Not reported
Outdoors:	Not reported
Neg Pres Enclosure:	Not reported
Glove Bag:	Not reported

Map ID  
Direction  
Distance  
Elevation

MAP FINDINGS

Site

Database(s)

EDR ID Number  
EPA ID Number

**NORTH SERVICE CENTER (Continued)**

**1007265641**

Mini Enclosure:	Not reported
Critical Barriers:	Not reported
Wrap And Cut:	Not reported
Wet Methods:	Not reported
HEPA Vacuum:	Not reported
MANUALMETHODS :	Not reported
Other CM1:	Not reported
Other CM1 Text:	Not reported
Other CM2:	Not reported
Other CM2 Text:	Not reported
Half Mask APR:	Not reported
Full Face APR:	Not reported
PAPR:	Not reported
Type C Continuous:	Not reported
Type C Pressure:	Not reported
Other Resp Pro:	Not reported
Other Resp Pro Text:	Not reported
Comments:	Not reported
Date Time Submitted:	Not reported
Submitter IP Address:	Not reported
Region:	2
UBI:	601878379
Notice type:	Initial
Project Type:	Other linear footage
Supervisor:	David Mancillas (ABAS00028791) ACTIVE
Supervisor Phone:	Not reported
Certificate Status:	ACTIVE
Name:	Not reported
Address:	1300 NORTH 97TH ST.
City,State,Zip:	SEATTLE, WA
Facility Type:	Not reported
Parent ID:	Not reported
Form ID:	151494#295108862
Notice Date:	11/05/2019
Start Date:	11/18/2019
Completion Date:	11/22/2019
Initial:	Not reported
Amended:	Not reported
On Hold:	Not reported
Off Hold:	Not reported
Emergency:	Not reported
Site Hours Start:	Not reported
Site Hours End:	Not reported
Sunday:	Not reported
Monday:	Not reported
Tuesday:	Not reported
Wednesday:	Not reported
Thursday:	Not reported
Friday:	Not reported
Saturday:	Not reported
Contractor ID:	Not reported
Phone:	Not reported
Job Site CAS:	Not reported
Project Form Email:	Not reported
Property Owner Name:	Not reported
Property Owner Agent:	Not reported

Map ID  
Direction  
Distance  
Elevation

MAP FINDINGS

Site

Database(s)

EDR ID Number  
EPA ID Number

**NORTH SERVICE CENTER (Continued)**

**1007265641**

Property Owner Company:	WRECKING BALL DEMOLITION, LLC (EVERETT) (ABCN00001436)
Property Owner Address:	Not reported
Property Owner City:	Not reported
Property Owner State:	Not reported
Property Owner Zip4:	Not reported
Property Owner Phone:	Not reported
Job Site Room:	Not reported
Facility Age:	Not reported
Facility Size:	Not reported
Facility Remodel:	Not reported
Facility Demo:	Not reported
Facility Repair:	Not reported
Facility Maint:	Not reported
Removed:	Not reported
Encapsulated:	Not reported
Quantity Sq Ft:	Not reported
Fireproofing:	Not reported
Popcorn Ceiling:	Not reported
CAB:	Not reported
Sheet Vinyl:	Not reported
Asbestos Paper:	Not reported
Boiler Insulation:	Not reported
Duct Paper:	Not reported
VAT:	Not reported
Roofing:	Not reported
Sq Ft Other:	Not reported
Sq Ft Other Text:	Not reported
Quantity Lin Ft:	Not reported
Mag Pipe Insulation:	Not reported
Air Cell Pipe Insulation:	Not reported
Ducting Insulation:	Not reported
Cement Asbestos Pipe:	Not reported
Mudded Pipe Insulation:	Not reported
Duct Tape:	Not reported
Lin Ft Other1:	Not reported
Lin Ft Other1 Text:	Not reported
Lin Ft Other2:	Not reported
Lin Ft Other2 Text:	Not reported
Indoors:	Not reported
Outdoors:	Not reported
Neg Pres Enclosure:	Not reported
Glove Bag:	Not reported
Mini Enclosure:	Not reported
Critical Barriers:	Not reported
Wrap And Cut:	Not reported
Wet Methods:	Not reported
HEPA Vacuum:	Not reported
MANUALMETHODS :	Not reported
Other CM1:	Not reported
Other CM1 Text:	Not reported
Other CM2:	Not reported
Other CM2 Text:	Not reported
Half Mask APR:	Not reported
Full Face APR:	Not reported
PAPR:	Not reported
Type C Continuous:	Not reported
Type C Pressure:	Not reported

Map ID  
Direction  
Distance  
Elevation

MAP FINDINGS

Site

Database(s)

EDR ID Number  
EPA ID Number

**NORTH SERVICE CENTER (Continued)**

**1007265641**

Other Resp Pro:	Not reported
Other Resp Pro Text:	Not reported
Comments:	Not reported
Date Time Submitted:	Not reported
Submitter IP Address:	Not reported
Region:	2
UBI:	601878379
Notice type:	Initial
Project Type:	Other linear footage
Supervisor:	David Mancillas (ABAS00028791) ACTIVE
Supervisor Phone:	Not reported
Certificate Status:	ACTIVE
Name:	Not reported
Address:	1300 NORTH 97TH ST.
City,State,Zip:	SEATTLE, WA
Facility Type:	Not reported
Parent ID:	Not reported
Form ID:	151494#295108862
Notice Date:	11/05/2019
Start Date:	11/18/2019
Completion Date:	11/22/2019
Initial:	Not reported
Amended:	Not reported
On Hold:	Not reported
Off Hold:	Not reported
Emergency:	Not reported
Site Hours Start:	Not reported
Site Hours End:	Not reported
Sunday:	Not reported
Monday:	Not reported
Tuesday:	Not reported
Wednesday:	Not reported
Thursday:	Not reported
Friday:	Not reported
Saturday:	Not reported
Contractor ID:	Not reported
Phone:	Not reported
Job Site CAS:	Not reported
Project Form Email:	Not reported
Property Owner Name:	Not reported
Property Owner Agent:	Not reported
Property Owner Company:	WRECKING BALL DEMOLITION, LLC (EVERETT) (ABCN00001436)
Property Owner Address:	Not reported
Property Owner City:	Not reported
Property Owner State:	Not reported
Property Owner Zip4:	Not reported
Property Owner Phone:	Not reported
Job Site Room:	Not reported
Facility Age:	Not reported
Facility Size:	Not reported
Facility Remodel:	Not reported
Facility Demo:	Not reported
Facility Repair:	Not reported
Facility Maint:	Not reported
Removed:	Not reported
Encapsulated:	Not reported

Map ID  
Direction  
Distance  
Elevation

MAP FINDINGS

Site

Database(s)

EDR ID Number  
EPA ID Number

**NORTH SERVICE CENTER (Continued)**

**1007265641**

Quantity Sq Ft:	Not reported
Fireproofing:	Not reported
Popcorn Ceiling:	Not reported
CAB:	Not reported
Sheet Vinyl:	Not reported
Asbestos Paper:	Not reported
Boiler Insulation:	Not reported
Duct Paper:	Not reported
VAT:	Not reported
Roofing:	Not reported
Sq Ft Other:	Not reported
Sq Ft Other Text:	Not reported
Quantity Lin Ft:	Not reported
Mag Pipe Insulation:	Not reported
Air Cell Pipe Insulation:	Not reported
Ducting Insulation:	Not reported
Cement Asbestos Pipe:	Not reported
Mudded Pipe Insulation:	Not reported
Duct Tape:	Not reported
Lin Ft Other1:	Not reported
Lin Ft Other1 Text:	Not reported
Lin Ft Other2:	Not reported
Lin Ft Other2 Text:	Not reported
Indoors:	Not reported
Outdoors:	Not reported
Neg Pres Enclosure:	Not reported
Glove Bag:	Not reported
Mini Enclosure:	Not reported
Critical Barriers:	Not reported
Wrap And Cut:	Not reported
Wet Methods:	Not reported
HEPA Vacuum:	Not reported
MANUALMETHODS :	Not reported
Other CM1:	Not reported
Other CM1 Text:	Not reported
Other CM2:	Not reported
Other CM2 Text:	Not reported
Half Mask APR:	Not reported
Full Face APR:	Not reported
PAPR:	Not reported
Type C Continuous:	Not reported
Type C Pressure:	Not reported
Other Resp Pro:	Not reported
Other Resp Pro Text:	Not reported
Comments:	Not reported
Date Time Submitted:	Not reported
Submitter IP Address:	Not reported
Region:	2
UBI:	601878379
Notice type:	Initial
Project Type:	Other linear footage
Supervisor:	David Mancillas (ABAS00028791) ACTIVE
Supervisor Phone:	Not reported
Certificate Status:	ACTIVE
Name:	Not reported
Address:	1300 NORTH 97TH STREET AREA D & E

Map ID  
Direction  
Distance  
Elevation

MAP FINDINGS

Site

Database(s)

EDR ID Number  
EPA ID Number

**NORTH SERVICE CENTER (Continued)**

**1007265641**

City,State,Zip:	SEATTLE, WA 98103
Facility Type:	Commercial Building
Parent ID:	81106
Form ID:	92696##1251Grayh821711
Notice Date:	11/03/2014
Start Date:	02/09/2014
Completion Date:	12/31/2014
Initial:	Not reported
Amended:	1
On Hold:	Not reported
Off Hold:	1
Emergency:	Not reported
Site Hours Start:	2:00 AM
Site Hours End:	10:00 PM
Sunday:	Not reported
Monday:	1
Tuesday:	1
Wednesday:	1
Thursday:	1
Friday:	1
Saturday:	Not reported
Contractor ID:	Not reported
Phone:	425-402-4122
Job Site CAS:	Nate Tapia
Project Form Email:	Not reported
Property Owner Name:	Seattle City Light
Property Owner Agent:	Will Pokomy
Property Owner Company:	Grayhawk Construction Co Inc (ABCN00001251)
Property Owner Address:	1300 North 97th Street
Property Owner City:	Seattle
Property Owner State:	Wa
Property Owner Zip4:	98103
Property Owner Phone:	206-571-8906
Job Site Room:	Area D & E
Facility Age:	Unknown
Facility Size:	Unknown
Facility Remodel:	1
Facility Demo:	Not reported
Facility Repair:	Not reported
Facility Maint:	1
Removed:	1
Encapsulated:	Not reported
Quantity Sq Ft:	0
Fireproofing:	Not reported
Popcorn Ceiling:	Not reported
CAB:	Not reported
Sheet Vinyl:	Not reported
Asbestos Paper:	Not reported
Boiler Insulation:	Not reported
Duct Paper:	Not reported
VAT:	Not reported
Roofing:	Not reported
Sq Ft Other:	Not reported
Sq Ft Other Text:	Not reported
Quantity Lin Ft:	1000
Mag Pipe Insulation:	Not reported
Air Cell Pipe Insulation:	Not reported

Map ID  
Direction  
Distance  
Elevation

MAP FINDINGS

Site

Database(s)

EDR ID Number  
EPA ID Number

**NORTH SERVICE CENTER (Continued)**

**1007265641**

Ducting Insulation:	Not reported
Cement Asbestos Pipe:	Not reported
Mudded Pipe Insulation:	Not reported
Duct Tape:	Not reported
Lin Ft Other1:	Not reported
Lin Ft Other1 Text:	Not reported
Lin Ft Other2:	1
Lin Ft Other2 Text:	window putty
Indoors:	Not reported
Outdoors:	1
Neg Pres Enclosure:	Not reported
Glove Bag:	Not reported
Mini Enclosure:	1
Critical Barriers:	1
Wrap And Cut:	1
Wet Methods:	1
HEPA Vacuum:	1
MANUALMETHODS :	1
Other CM1:	Not reported
Other CM1 Text:	Not reported
Other CM2:	Not reported
Other CM2 Text:	Not reported
Half Mask APR:	1
Full Face APR:	Not reported
PAPR:	1
Type C Continuous:	Not reported
Type C Pressure:	Not reported
Other Resp Pro:	Not reported
Other Resp Pro Text:	Not reported
Comments:	The time was Amended on this project this is the second phase for this project phase 1 was in 2013. Nate Tapia will be running this project his cell number is 206-391-1316 for any information about removing the windows.
Date Time Submitted:	2014-11-03 13:14:12
Submitter IP Address:	74.94.67.33
Region:	2
UBI:	601914295
Notice type:	Initial
Project Type:	Other linear footage
Supervisor:	Nate Tapia ()
Supervisor Phone:	Not reported
Certificate Status:	ACTIVE
Name:	Not reported
Address:	1300 NORTH 97TH STREET AREA D & E
City,State,Zip:	SEATTLE, WA 98103
Facility Type:	Commercial Building
Parent ID:	81106
Form ID:	92773##1251Grayh949065
Notice Date:	11/05/2014
Start Date:	02/09/2014
Completion Date:	12/31/2014
Initial:	Not reported
Amended:	1
On Hold:	1
Off Hold:	Not reported
Emergency:	Not reported

Map ID  
Direction  
Distance  
Elevation

MAP FINDINGS

Site

Database(s)

EDR ID Number  
EPA ID Number

**NORTH SERVICE CENTER (Continued)**

**1007265641**

Site Hours Start:	2:00 AM
Site Hours End:	10:00 PM
Sunday:	Not reported
Monday:	1
Tuesday:	1
Wednesday:	1
Thursday:	1
Friday:	1
Saturday:	Not reported
Contractor ID:	Not reported
Phone:	425-402-4122
Job Site CAS:	Nate Tapia
Project Form Email:	Not reported
Property Owner Name:	Seattle City Light
Property Owner Agent:	Will Pokomy
Property Owner Company:	Grayhawk Construction Co Inc (ABCN00001251)
Property Owner Address:	1300 North 97th Street
Property Owner City:	Seattle
Property Owner State:	Wa
Property Owner Zip4:	98103
Property Owner Phone:	206-571-8906
Job Site Room:	Area D & E
Facility Age:	Unknown
Facility Size:	Unknown
Facility Remodel:	1
Facility Demo:	Not reported
Facility Repair:	Not reported
Facility Maint:	1
Removed:	1
Encapsulated:	Not reported
Quantity Sq Ft:	0
Fireproofing:	Not reported
Popcorn Ceiling:	Not reported
CAB:	Not reported
Sheet Vinyl:	Not reported
Asbestos Paper:	Not reported
Boiler Insulation:	Not reported
Duct Paper:	Not reported
VAT:	Not reported
Roofing:	Not reported
Sq Ft Other:	Not reported
Sq Ft Other Text:	Not reported
Quantity Lin Ft:	1000
Mag Pipe Insulation:	Not reported
Air Cell Pipe Insulation:	Not reported
Ducting Insulation:	Not reported
Cement Asbestos Pipe:	Not reported
Mudded Pipe Insulation:	Not reported
Duct Tape:	Not reported
Lin Ft Other1:	Not reported
Lin Ft Other1 Text:	Not reported
Lin Ft Other2:	1
Lin Ft Other2 Text:	window putty
Indoors:	Not reported
Outdoors:	1
Neg Pres Enclosure:	Not reported
Glove Bag:	Not reported



Map ID  
Direction  
Distance  
Elevation

MAP FINDINGS

Site

Database(s)

EDR ID Number  
EPA ID Number

**NORTH SERVICE CENTER (Continued)**

**1007265641**

Mini Enclosure:	1
Critical Barriers:	1
Wrap And Cut:	1
Wet Methods:	1
HEPA Vacuum:	1
MANUALMETHODS :	1
Other CM1:	Not reported
Other CM1 Text:	Not reported
Other CM2:	Not reported
Other CM2 Text:	Not reported
Half Mask APR:	1
Full Face APR:	Not reported
PAPR:	1
Type C Continuous:	Not reported
Type C Pressure:	Not reported
Other Resp Pro:	Not reported
Other Resp Pro Text:	Not reported
Comments:	This project is on hold as of 11/05/14 Nate Tapia was running this project his cell number is 206-391-1316 for any information about removing the windows.
Date Time Submitted:	2014-11-05 07:42:36
Submitter IP Address:	74.94.67.33
Region:	2
UBI:	601914295
Notice type:	Initial
Project Type:	Other linear footage
Supervisor:	Nate Tapia ()
Supervisor Phone:	Not reported
Certificate Status:	ACTIVE
Name:	Not reported
Address:	1300 NORTH 97TH STREET AREA D & E
City,State,Zip:	SEATTLE, WA 98103
Facility Type:	Commercial Building
Parent ID:	0
Form ID:	81106##1251Grayh815455
Notice Date:	01/30/2014
Start Date:	02/09/2014
Completion Date:	12/31/2014
Initial:	1
Amended:	Not reported
On Hold:	1
Off Hold:	Not reported
Emergency:	Not reported
Site Hours Start:	4:00 PM
Site Hours End:	12:00 AM
Sunday:	Not reported
Monday:	1
Tuesday:	1
Wednesday:	1
Thursday:	1
Friday:	1
Saturday:	Not reported
Contractor ID:	Not reported
Phone:	425-402-4122
Job Site CAS:	Nate Tapia
Project Form Email:	Not reported

Map ID  
Direction  
Distance  
Elevation

MAP FINDINGS

Site

Database(s)

EDR ID Number  
EPA ID Number

**NORTH SERVICE CENTER (Continued)**

**1007265641**

Property Owner Name:	Seattle City Light
Property Owner Agent:	Will Pokomy
Property Owner Company:	Grayhawk Construction Co Inc (ABCN00001251)
Property Owner Address:	1300 North 97th Street
Property Owner City:	Seattle
Property Owner State:	Wa
Property Owner Zip4:	98103
Property Owner Phone:	206-571-8906
Job Site Room:	Area D & E
Facility Age:	Unknown
Facility Size:	Unknown
Facility Remodel:	1
Facility Demo:	Not reported
Facility Repair:	Not reported
Facility Maint:	1
Removed:	1
Encapsulated:	Not reported
Quantity Sq Ft:	0
Fireproofing:	Not reported
Popcorn Ceiling:	Not reported
CAB:	Not reported
Sheet Vinyl:	Not reported
Asbestos Paper:	Not reported
Boiler Insulation:	Not reported
Duct Paper:	Not reported
VAT:	Not reported
Roofing:	Not reported
Sq Ft Other:	Not reported
Sq Ft Other Text:	Not reported
Quantity Lin Ft:	1000
Mag Pipe Insulation:	Not reported
Air Cell Pipe Insulation:	Not reported
Ducting Insulation:	Not reported
Cement Asbestos Pipe:	Not reported
Mudded Pipe Insulation:	Not reported
Duct Tape:	Not reported
Lin Ft Other1:	Not reported
Lin Ft Other1 Text:	Not reported
Lin Ft Other2:	1
Lin Ft Other2 Text:	window putty
Indoors:	Not reported
Outdoors:	1
Neg Pres Enclosure:	Not reported
Glove Bag:	Not reported
Mini Enclosure:	1
Critical Barriers:	1
Wrap And Cut:	1
Wet Methods:	1
HEPA Vacuum:	1
MANUALMETHODS :	1
Other CM1:	Not reported
Other CM1 Text:	Not reported
Other CM2:	Not reported
Other CM2 Text:	Not reported
Half Mask APR:	1
Full Face APR:	Not reported
PAPR:	1

Map ID  
Direction  
Distance  
Elevation

MAP FINDINGS

Site

Database(s)

EDR ID Number  
EPA ID Number

**NORTH SERVICE CENTER (Continued)**

**1007265641**

Type C Continuous:	Not reported
Type C Pressure:	Not reported
Other Resp Pro:	Not reported
Other Resp Pro Text:	Not reported
Comments:	This is the second phase for this project phase 1 was in 2013. Nate Tapia will be running this project his cell number is 206-391-1316 for any information about removing the windows.
Date Time Submitted:	2014-01-30 10:21:49
Submitter IP Address:	74.94.67.33
Region:	2
UBI:	601914295
Notice type:	Initial
Project Type:	Other linear footage
Supervisor:	Nate Tapia ()
Supervisor Phone:	Not reported
Certificate Status:	ACTIVE
Name:	Not reported
Address:	1300 NORTH 97TH STREET AREA D & E
City,State,Zip:	SEATTLE, WA 98103
Facility Type:	Commercial Building
Parent ID:	81106
Form ID:	92369##1251Grayh535744
Notice Date:	10/27/2014
Start Date:	02/09/2014
Completion Date:	12/31/2014
Initial:	Not reported
Amended:	1
On Hold:	Not reported
Off Hold:	1
Emergency:	Not reported
Site Hours Start:	7:00 AM
Site Hours End:	3:00 PM
Sunday:	Not reported
Monday:	1
Tuesday:	1
Wednesday:	1
Thursday:	1
Friday:	1
Saturday:	Not reported
Contractor ID:	Not reported
Phone:	425-402-4122
Job Site CAS:	Nate Tapia
Project Form Email:	Not reported
Property Owner Name:	Seattle City Light
Property Owner Agent:	Will Pokomy
Property Owner Company:	Grayhawk Construction Co Inc (ABCN00001251)
Property Owner Address:	1300 North 97th Street
Property Owner City:	Seattle
Property Owner State:	Wa
Property Owner Zip4:	98103
Property Owner Phone:	206-571-8906
Job Site Room:	Area D & E
Facility Age:	Unknown
Facility Size:	Unknown
Facility Remodel:	1
Facility Demo:	Not reported

Map ID  
Direction  
Distance  
Elevation

MAP FINDINGS

Site

Database(s)

EDR ID Number  
EPA ID Number

**NORTH SERVICE CENTER (Continued)**

**1007265641**

Facility Repair:	Not reported
Facility Maint:	1
Removed:	1
Encapsulated:	Not reported
Quantity Sq Ft:	0
Fireproofing:	Not reported
Popcorn Ceiling:	Not reported
CAB:	Not reported
Sheet Vinyl:	Not reported
Asbestos Paper:	Not reported
Boiler Insulation:	Not reported
Duct Paper:	Not reported
VAT:	Not reported
Roofing:	Not reported
Sq Ft Other:	Not reported
Sq Ft Other Text:	Not reported
Quantity Lin Ft:	1000
Mag Pipe Insulation:	Not reported
Air Cell Pipe Insulation:	Not reported
Ducting Insulation:	Not reported
Cement Asbestos Pipe:	Not reported
Mudded Pipe Insulation:	Not reported
Duct Tape:	Not reported
Lin Ft Other1:	Not reported
Lin Ft Other1 Text:	Not reported
Lin Ft Other2:	1
Lin Ft Other2 Text:	window putty
Indoors:	Not reported
Outdoors:	1
Neg Pres Enclosure:	Not reported
Glove Bag:	Not reported
Mini Enclosure:	1
Critical Barriers:	1
Wrap And Cut:	1
Wet Methods:	1
HEPA Vacuum:	1
MANUALMETHODS :	1
Other CM1:	Not reported
Other CM1 Text:	Not reported
Other CM2:	Not reported
Other CM2 Text:	Not reported
Half Mask APR:	1
Full Face APR:	Not reported
PAPR:	1
Type C Continuous:	Not reported
Type C Pressure:	Not reported
Other Resp Pro:	Not reported
Other Resp Pro Text:	Not reported
Comments:	This is the second phase for this project phase 1 was in 2013. Nate Tapia will be running this project his cell number is 206-391-1316 for any information about removing the windows.
Date Time Submitted:	2014-10-27 07:11:20
Submitter IP Address:	74.94.67.33
Region:	2
UBI:	601914295
Notice type:	Initial
Project Type:	Other linear footage

Map ID  
Direction  
Distance  
Elevation

MAP FINDINGS

Site

Database(s)

EDR ID Number  
EPA ID Number

**NORTH SERVICE CENTER (Continued)**

**1007265641**

Supervisor: Nate Tapia ()  
Supervisor Phone: Not reported  
Certificate Status: ACTIVE

**WA MANIFEST:**

Name: NORTH SERVICE CENTER  
Address: 1300 N 97TH ST  
City,State,Zip: SEATTLE, WA 98103-3320  
Facility Address 2: Not reported  
Facility ID: 13276518  
EPA ID: WAH000022014  
NAICS: 221111  
State Waste Code Desc: WT02  
Federal Waste Code Desc: D001,D002,D035,D039,F003,F005  
Form Comm: Not reported  
Data Year: 2017  
Permit by Rule: False  
Mailing Address 2: Not reported  
Treatment by Generator: False  
Mixed Radioactive Waste: False  
Importer of Hazardous Waste: False  
Immediate Recycler: False  
Treatment/Storage/Disposal/Recycling Facility: False  
Generator of Dangerous Fuel Waste: False  
Generator Marketing to Burner: False  
Other Marketers (i.e., blender, distributor, etc.): False  
Utility Boiler Burner: False  
Industry Boiler Burner: False  
Industrial Furnace: False  
Smelter Defferal: False  
Universal Waste: Not reported  
Off-Specification: Not reported  
LN Address 2: Not reported  
Tax Reg #: 178048953  
Business Type: Public Electric Utility  
Mail Name: Seattle City Light  
Mailing Address: PO Box 34023  
Mailing City,State,Zip: Seattle, WA 98124-4023  
Legal Organization Name: Seattle City Light North Service Center  
Legal Organization Type: Municipal  
Legal Contact: Not reported  
Legal Address: PO Box 34023  
Legal Address 2: Not reported  
Legal City,State,Zip: Seattle, WA 98124-4023  
Legal Phone Number: (206)684-3000  
Legal Effective Date: 03/01/1958  
Land Organization Name: Seattle City Light  
Land Organization Type: Municipal  
Land Contact: Not reported  
Land Address: PO Box 34023  
Land City,State,Zip: Seattle, WA 98124-4023  
Land Phone Number: (206)684-3000  
Operator Organization Name: Seattle City Light  
Operator Organization Type: Municipal  
Operator: Not reported  
Operator Address: PO Box 34023  
Operator Address 2: Not reported

Map ID  
Direction  
Distance  
Elevation

MAP FINDINGS

Site

Database(s)

EDR ID Number  
EPA ID Number

**NORTH SERVICE CENTER (Continued)**

**1007265641**

Operator City,State,Zip: Seattle, WA 98124-4023  
Operator Phone Number: (206)684-3000  
Operator Effective Date: 03/01/1958  
Site Contact: Gary Beard  
Site Contact Address: 1300 N 97th St  
Contact City,State,Zip: Seattle, WA 98103  
Site Contact Phone Number: (206)233-7137  
Site Contact Email: george.moore@seattle.gov  
Gen Status Code: SQG  
Monthly Generation: True  
Batch Generation: False  
One Time Generation: False  
Transport Own Waste: False  
Tranports Other Waste: False  
Recycler Onsite: False  
Transfer Facility: False  
Other Exemption: Not reported  
UW Battery Gen: False  
Used Oil Transporter: False  
Used Oil Transfer Facility: False  
Used Oil Processor: False  
Used Oil Refiner: False  
Used Oil Fuel Marketer Directs Shipments: False  
Used Oil Fuel Marketer Meets Specs: False  
Site Contact Address 2: Not reported

Name: NORTH SERVICE CENTER  
Address: 1300 N 97TH ST  
City,State,Zip: SEATTLE, WA 98103  
Facility Address 2: Not reported  
Facility ID: 13276518  
EPA ID: WAH000022014  
NAICS: 221111  
State Waste Code Desc: WT02  
Federal Waste Code Desc: D001,D035,D039,D008,D002  
Form Comm: Not reported  
Data Year: 2017  
Permit by Rule: False  
Mailing Address 2: Not reported  
Treatment by Generator: False  
Mixed Radioactive Waste: False  
Importer of Hazardous Waste: False  
Immediate Recycler: False  
Treatment/Storage/Disposal/Recycling Facility: False  
Generator of Dangerous Fuel Waste: False  
Generator Marketing to Burner: False  
Other Marketers (i.e., blender, distributor, etc.): False  
Utility Boiler Burner: False  
Industry Boiler Burner: False  
Industrial Furnace: False  
Smelter Defferal: False  
Universal Waste: Not reported  
Off-Specification: Not reported  
LN Address 2: Not reported  
Tax Reg #: 178048953  
Business Type: Not reported  
Mail Name: Not reported

Map ID  
Direction  
Distance  
Elevation

MAP FINDINGS

Site

Database(s)

EDR ID Number  
EPA ID Number

**NORTH SERVICE CENTER (Continued)**

**1007265641**

Mailing Address:	PO Box 34023
Mailing City,State,Zip:	Seattle, WA 98124
Legal Organization Name:	Seattle City Light North Service Center
Legal Organization Type:	Municipal
Legal Contact:	Not reported
Legal Address:	PO Box 34023
Legal Address 2:	Not reported
Legal City,State,Zip:	Seattle, WA 98124
Legal Phone Number:	(206)684-3000
Legal Effective Date:	03/01/1958
Land Organization Name:	Seattle City Light
Land Organization Type:	Municipal
Land Contact:	Not reported
Land Address:	PO Box 34023
Land City,State,Zip:	Seattle, WA 98124
Land Phone Number:	(206)684-3000
Operator Organization Name:	Seattle City Light
Operator Organization Type:	Municipal
Operator:	Not reported
Operator Address:	PO Box 34023
Operator Address 2:	Not reported
Operator City,State,Zip:	Seattle, WA 98124
Operator Phone Number:	(206)684-3000
Operator Effective Date:	03/01/1958
Site Contact:	Not reported
Site Contact Address:	Not reported
Contact City,State,Zip:	Not reported
Site Contact Phone Number:	Not reported
Site Contact Email:	Not reported
Gen Status Code:	MQG
Monthly Generation:	False
Batch Generation:	True
One Time Generation:	False
Transport Own Waste:	False
Tranports Other Waste:	False
Recycler Onsite:	False
Transfer Facility:	False
Other Exemption:	Not reported
UW Battery Gen:	False
Used Oil Transporter:	False
Used Oil Transfer Facility:	False
Used Oil Processor:	False
Used Oil Refiner:	False
Used Oil Fuel Marketer Directs Shipments:	False
Used Oil Fuel Marketer Meets Specs:	False
Site Contact Address 2:	Not reported
Name:	NORTH SERVICE CENTER
Address:	1300 N 97TH ST
City,State,Zip:	SEATTLE, WA 98103-3320
Facility Address 2:	Not reported
Facility ID:	13276518
EPA ID:	WAH000022014
NAICS:	221111
State Waste Code Desc:	WP01
Federal Waste Code Desc:	D001,D035,D039,U226,D018
Form Comm:	Not reported

Map ID  
Direction  
Distance  
Elevation

MAP FINDINGS

Site

Database(s)

EDR ID Number  
EPA ID Number

**NORTH SERVICE CENTER (Continued)**

**1007265641**

Data Year:	2016
Permit by Rule:	False
Mailing Address 2:	Not reported
Treatment by Generator:	False
Mixed Radioactive Waste:	False
Importer of Hazardous Waste:	False
Immediate Recycler:	False
Treatment/Storage/Disposal/Recycling Facility:	False
Generator of Dangerous Fuel Waste:	False
Generator Marketing to Burner:	False
Other Marketers (i.e., blender, distributor, etc.):	False
Utility Boiler Burner:	False
Industry Boiler Burner:	False
Industrial Furnace:	False
Smelter Defferal:	False
Universal Waste:	Not reported
Off-Specification:	Not reported
LN Address 2:	Not reported
Tax Reg #:	178048953
Business Type:	Public Electric Utility
Mail Name:	Seattle City Light
Mailing Address:	PO Box 34023
Mailing City,State,Zip:	Seattle, WA 98124-4023
Legal Organization Name:	Seattle City Light North Service Center
Legal Organization Type:	Municipal
Legal Contact:	Not reported
Legal Address:	PO Box 34023
Legal Address 2:	Not reported
Legal City,State,Zip:	Seattle, WA 98124-4023
Legal Phone Number:	(206)684-3000
Legal Effective Date:	03/01/1958
Land Organization Name:	Seattle City Light
Land Organization Type:	Municipal
Land Contact:	Not reported
Land Address:	PO Box 34023
Land City,State,Zip:	Seattle, WA 98124-4023
Land Phone Number:	(206)684-3000
Operator Organization Name:	Seattle City Light
Operator Organization Type:	Municipal
Operator:	Not reported
Operator Address:	PO Box 34023
Operator Address 2:	Not reported
Operator City,State,Zip:	Seattle, WA 98124-4023
Operator Phone Number:	(206)684-3000
Operator Effective Date:	03/01/1958
Site Contact:	George Moore
Site Contact Address:	1300 N 97th St
Contact City,State,Zip:	Seattle, WA 98103
Site Contact Phone Number:	(206)233-7137
Site Contact Email:	george.moore@seattle.gov
Gen Status Code:	SQG
Monthly Generation:	True
Batch Generation:	False
One Time Generation:	False
Transport Own Waste:	False
Tranports Other Waste:	False
Recycler Onsite:	False



Map ID  
Direction  
Distance  
Elevation

MAP FINDINGS

Site

Database(s)

EDR ID Number  
EPA ID Number

**NORTH SERVICE CENTER (Continued)**

**1007265641**

Transfer Facility:	False
Other Exemption:	Not reported
UW Battery Gen:	False
Used Oil Transporter:	False
Used Oil Transfer Facility:	False
Used Oil Processor:	False
Used Oil Refiner:	False
Used Oil Fuel Marketer Directs Shipments:	False
Used Oil Fuel Marketer Meets Specs:	False
Site Contact Address 2:	Not reported
Name:	NORTH SERVICE CENTER
Address:	1300 N 97TH ST
City,State,Zip:	SEATTLE, WA 98103-3320
Facility Address 2:	Not reported
Facility ID:	13276518
EPA ID:	WAH000022014
NAICS:	221111
State Waste Code Desc:	WT01
Federal Waste Code Desc:	D001
Form Comm:	Not reported
Data Year:	2015
Permit by Rule:	False
Mailing Address 2:	Not reported
Treatment by Generator:	False
Mixed Radioactive Waste:	False
Importer of Hazardous Waste:	False
Immediate Recycler:	False
Treatment/Storage/Disposal/Recycling Facility:	False
Generator of Dangerous Fuel Waste:	False
Generator Marketing to Burner:	False
Other Marketers (i.e., blender, distributor, etc.):	False
Utility Boiler Burner:	False
Industry Boiler Burner:	False
Industrial Furnace:	False
Smelter Defferal:	False
Universal Waste:	Not reported
Off-Specification:	Not reported
LN Address 2:	Not reported
Tax Reg #:	178048953
Business Type:	Public Electric Utility
Mail Name:	Seattle City Light
Mailing Address:	PO Box 34023
Mailing City,State,Zip:	Seattle, WA 98124-4023
Legal Organization Name:	Seattle City Light North Service Center
Legal Organization Type:	Municipal
Legal Contact:	Not reported
Legal Address:	PO Box 34023
Legal Address 2:	Not reported
Legal City,State,Zip:	Seattle, WA 98124-4023
Legal Phone Number:	(206)684-3000
Legal Effective Date:	07/17/1995
Land Organization Name:	Seattle City Light
Land Organization Type:	Municipal
Land Contact:	Not reported
Land Address:	PO Box 34023
Land City,State,Zip:	Seattle, WA 98124-4023

Map ID  
Direction  
Distance  
Elevation

MAP FINDINGS

Site

Database(s)

EDR ID Number  
EPA ID Number

**NORTH SERVICE CENTER (Continued)**

**1007265641**

Land Phone Number:	(206)684-3000
Operator Organization Name:	Seattle City Light
Operator Organization Type:	Municipal
Operator:	Not reported
Operator Address:	PO Box 34023
Operator Address 2:	Not reported
Operator City,State,Zip:	Seattle, WA 98124-4023
Operator Phone Number:	(206)684-3000
Operator Effective Date:	03/01/1958
Site Contact:	George Moore
Site Contact Address:	1300 N 97th St
Contact City,State,Zip:	Seattle, WA 98103
Site Contact Phone Number:	(206)233-7137
Site Contact Email:	george.moore@seattle.gov
Gen Status Code:	SQG
Monthly Generation:	True
Batch Generation:	False
One Time Generation:	False
Transport Own Waste:	False
Tranports Other Waste:	False
Recycler Onsite:	False
Transfer Facility:	False
Other Exemption:	Not reported
UW Battery Gen:	False
Used Oil Transporter:	False
Used Oil Transfer Facility:	False
Used Oil Processor:	False
Used Oil Refiner:	False
Used Oil Fuel Marketer Directs Shipments:	False
Used Oil Fuel Marketer Meets Specs:	False
Site Contact Address 2:	Not reported
Name:	NORTH SERVICE CENTER
Address:	1300 N 97TH ST
City,State,Zip:	SEATTLE, WA 98103-3320
Facility Address 2:	Not reported
Facility ID:	13276518
EPA ID:	WAH000022014
NAICS:	221111
State Waste Code Desc:	WT02
Federal Waste Code Desc:	D001,D006,D008
Form Comm:	Not reported
Data Year:	2014
Permit by Rule:	False
Mailing Address 2:	Not reported
Treatment by Generator:	False
Mixed Radioactive Waste:	False
Importer of Hazardous Waste:	False
Immediate Recycler:	False
Treatment/Storage/Disposal/Recycling Facility:	False
Generator of Dangerous Fuel Waste:	False
Generator Marketing to Burner:	False
Other Marketers (i.e., blender, distributor, etc.):	False
Utility Boiler Burner:	False
Industry Boiler Burner:	False
Industrial Furnace:	False
Smelter Defferal:	False

Map ID  
Direction  
Distance  
Elevation

MAP FINDINGS

Site

Database(s)

EDR ID Number  
EPA ID Number

**NORTH SERVICE CENTER (Continued)**

**1007265641**

Universal Waste:	Not reported
Off-Specification:	Not reported
LN Address 2:	Not reported
Tax Reg #:	178048953
Business Type:	public electric utility
Mail Name:	Seattle City Light North Service Center
Mailing Address:	1300 N 97th St
Mailing City,State,Zip:	Seattle, WA 98103
Legal Organization Name:	Seattle City Light North Service Center
Legal Organization Type:	Municipal
Legal Contact:	Not reported
Legal Address:	1300 N 97th St
Legal Address 2:	Not reported
Legal City,State,Zip:	Seattle, WA 98103
Legal Phone Number:	(206)684-3000
Legal Effective Date:	07/17/1995
Land Organization Name:	Seattle City Light
Land Organization Type:	Municipal
Land Contact:	Not reported
Land Address:	PO Box 34023
Land City,State,Zip:	Seattle, WA 98124-4023
Land Phone Number:	(206)684-3000
Operator Organization Name:	Not reported
Operator Organization Type:	Municipal
Operator:	George Moore
Operator Address:	1300 N 97th St
Operator Address 2:	Not reported
Operator City,State,Zip:	Seattle, WA 98103
Operator Phone Number:	(206)684-4248
Operator Effective Date:	08/31/2005
Site Contact:	Karen M Dinehart
Site Contact Address:	PO Box 34023
Contact City,State,Zip:	Seattle, WA 98124-4023
Site Contact Phone Number:	(206)386-4581
Site Contact Email:	karen.dinehart@seattle.gov
Gen Status Code:	SQG
Monthly Generation:	True
Batch Generation:	False
One Time Generation:	False
Transport Own Waste:	False
Tranports Other Waste:	False
Recycler Onsite:	False
Transfer Facility:	False
Other Exemption:	Not reported
UW Battery Gen:	False
Used Oil Transporter:	False
Used Oil Transfer Facility:	False
Used Oil Processor:	False
Used Oil Refiner:	False
Used Oil Fuel Marketer Directs Shipments:	False
Used Oil Fuel Marketer Meets Specs:	False
Site Contact Address 2:	Not reported
Name:	NORTH SERVICE CENTER
Address:	1300 N 97TH ST
City,State,Zip:	SEATTLE, WA 98103-3320
Facility Address 2:	Not reported

Map ID  
Direction  
Distance  
Elevation

MAP FINDINGS

Site

Database(s)

EDR ID Number  
EPA ID Number

**NORTH SERVICE CENTER (Continued)**

**1007265641**

Facility ID:	13276518
EPA ID:	WAH000022014
NAICS:	221111
State Waste Code Desc:	Not reported
Federal Waste Code Desc:	D001 - Ignitable, D002 - Corrosive, D003, WT02
Form Comm:	Not reported
Data Year:	2013
Permit by Rule:	False
Mailing Address 2:	Not reported
Treatment by Generator:	False
Mixed Radioactive Waste:	False
Importer of Hazardous Waste:	False
Immediate Recycler:	False
Treatment/Storage/Disposal/Recycling Facility:	False
Generator of Dangerous Fuel Waste:	False
Generator Marketing to Burner:	False
Other Marketers (i.e., blender, distributor, etc.):	False
Utility Boiler Burner:	False
Industry Boiler Burner:	False
Industrial Furnace:	False
Smelter Defferal:	False
Universal Waste:	Not reported
Off-Specification:	Not reported
LN Address 2:	Not reported
Tax Reg #:	178048953
Business Type:	public electric utility
Mail Name:	Seattle City Light North Service Center
Mailing Address:	1300 N 97th St
Mailing City,State,Zip:	Seattle, WA 98103
Legal Organization Name:	Seattle City Light North Service Center
Legal Organization Type:	Municipal
Legal Contact:	Not reported
Legal Address:	1300 N 97th St
Legal Address 2:	Not reported
Legal City,State,Zip:	Seattle, WA 98103
Legal Phone Number:	(206)684-3000
Legal Effective Date:	07/17/1995
Land Organization Name:	Seattle City Light
Land Organization Type:	Municipal
Land Contact:	Not reported
Land Address:	PO Box 34023
Land City,State,Zip:	Seattle, WA 98124-4023
Land Phone Number:	(206)684-3000
Operator Organization Name:	Not reported
Operator Organization Type:	Municipal
Operator:	George Moore
Operator Address:	1300 N 97th St
Operator Address 2:	Not reported
Operator City,State,Zip:	Seattle, WA 98103
Operator Phone Number:	(206)684-4248
Operator Effective Date:	08/31/2005
Site Contact:	Karen M Dinehart
Site Contact Address:	PO Box 34023
Contact City,State,Zip:	Seattle, WA 98124-4023
Site Contact Phone Number:	(206)386-4581
Site Contact Email:	karen.dinehart@seattle.gov
Gen Status Code:	SQG

Map ID  
 Direction  
 Distance  
 Elevation

MAP FINDINGS

Site

Database(s)

EDR ID Number  
 EPA ID Number

**NORTH SERVICE CENTER (Continued)**

**1007265641**

Monthly Generation:		True
Batch Generation:		False
One Time Generation:		False
Transport Own Waste:		False
Tranports Other Waste:		False
Recycler Onsite:		False
Transfer Facility:		False
Other Exemption:		Not reported
UW Battery Gen:		False
Used Oil Transporter:		False
Used Oil Transfer Facility:		False
Used Oil Processor:		False
Used Oil Refiner:		False
Used Oil Fuel Marketer Directs Shipments:		False
Used Oil Fuel Marketer Meets Specs:		False
Site Contact Address 2:		Not reported
Name:		NORTH SERVICE CENTER
Address:		1300 N 97TH ST
City,State,Zip:		SEATTLE, WA 98103-3320
Facility Address 2:		Not reported
Facility ID:		13276518
EPA ID:		WAH000022014
NAICS:		221111
State Waste Code Desc:		WT02 - Toxic,
Federal Waste Code Desc:	D001,	
Form Comm:		Not reported
Data Year:		2012
Permit by Rule:		False
Mailing Address 2:		Not reported
Treatment by Generator:		False
Mixed Radioactive Waste:		False
Importer of Hazardous Waste:		False
Immediate Recycler:		False
Treatment/Storage/Disposal/Recycling Facility:		False
Generator of Dangerous Fuel Waste:		False
Generator Marketing to Burner:		False
Other Marketers (i.e., blender, distributor, etc.):		False
Utility Boiler Burner:		False
Industry Boiler Burner:		False
Industrial Furnace:		False
Smelter Defferal:		False
Universal Waste:		Not reported
Off-Specification:		Not reported
LN Address 2:		Not reported
Tax Reg #:		178048953
Business Type:		public electric utility
Mail Name:		Seattle City Light North Service Center
Mailing Address:		1300 N 97th St
Mailing City,State,Zip:		Seattle, WA 98103
Legal Organization Name:		Seattle City Light North Service Center
Legal Organization Type:		Municipal
Legal Contact:		Not reported
Legal Address:		1300 N 97th St
Legal Address 2:		Not reported
Legal City,State,Zip:		Seattle, WA 98103
Legal Phone Number:		(206)684-3000

Map ID  
Direction  
Distance  
Elevation

MAP FINDINGS

Site

Database(s)

EDR ID Number  
EPA ID Number

**NORTH SERVICE CENTER (Continued)**

**1007265641**

Legal Effective Date:	07/17/1995
Land Organization Name:	Seattle City Light
Land Organization Type:	Municipal
Land Contact:	Not reported
Land Address:	PO Box 34023
Land City,State,Zip:	Seattle, WA 98124-4023
Land Phone Number:	(206)684-3000
Operator Organization Name:	Not reported
Operator Organization Type:	Municipal
Operator:	George Moore
Operator Address:	1300 N 97th St
Operator Address 2:	Not reported
Operator City,State,Zip:	Seattle, WA 98103
Operator Phone Number:	(206)684-4248
Operator Effective Date:	08/31/2005
Site Contact:	Karen M Dinehart
Site Contact Address:	PO Box 34023
Contact City,State,Zip:	Seattle, WA 98124-4023
Site Contact Phone Number:	(206)386-4581
Site Contact Email:	karen.dinehart@seattle.gov
Gen Status Code:	SQG
Monthly Generation:	True
Batch Generation:	False
One Time Generation:	False
Transport Own Waste:	False
Tranports Other Waste:	False
Recycler Onsite:	False
Transfer Facility:	False
Other Exemption:	Not reported
UW Battery Gen:	False
Used Oil Transporter:	False
Used Oil Transfer Facility:	False
Used Oil Processor:	False
Used Oil Refiner:	False
Used Oil Fuel Marketer Directs Shipments:	False
Used Oil Fuel Marketer Meets Specs:	False
Site Contact Address 2:	Not reported
Name:	NORTH SERVICE CENTER
Address:	1300 N 97TH ST
City,State,Zip:	SEATTLE, WA 98103-3320
Facility Address 2:	Not reported
Facility ID:	13276518
EPA ID:	WAH000022014
NAICS:	221111
State Waste Code Desc:	Not reported
Federal Waste Code Desc:	D001 - Ignitable, D002 - Corrosive, WT02 - Toxic, WP02 - Persistent
Form Comm:	Not reported
Data Year:	2011
Permit by Rule:	False
Mailing Address 2:	Not reported
Treatment by Generator:	False
Mixed Radioactive Waste:	False
Importer of Hazardous Waste:	False
Immediate Recycler:	False
Treatment/Storage/Disposal/Recycling Facility:	False
Generator of Dangerous Fuel Waste:	False

Map ID  
Direction  
Distance  
Elevation

MAP FINDINGS

Site

Database(s)

EDR ID Number  
EPA ID Number

**NORTH SERVICE CENTER (Continued)**

**1007265641**

Generator Marketing to Burner:	False
Other Marketers (i.e., blender, distributor, etc.):	False
Utility Boiler Burner:	False
Industry Boiler Burner:	False
Industrial Furnace:	False
Smelter Defferal:	False
Universal Waste:	Not reported
Off-Specification:	Not reported
LN Address 2:	Not reported
Tax Reg #:	178048953
Business Type:	public electric utility
Mail Name:	Seattle City Light North Service Center
Mailing Address:	1300 N 97th St
Mailing City,State,Zip:	Seattle, WA 98103
Legal Organization Name:	Seattle City Light North Service Center
Legal Organization Type:	Municipal
Legal Contact:	Not reported
Legal Address:	1300 N 97th St
Legal Address 2:	Not reported
Legal City,State,Zip:	Seattle, WA 98103
Legal Phone Number:	(206)684-3000
Legal Effective Date:	07/17/1995
Land Organization Name:	Seattle City Light
Land Organization Type:	Municipal
Land Contact:	Not reported
Land Address:	PO Box 34023
Land City,State,Zip:	Seattle, WA 98124-4023
Land Phone Number:	(206)684-3000
Operator Organization Name:	Not reported
Operator Organization Type:	Municipal
Operator:	George Moore
Operator Address:	1300 N 97th St
Operator Address 2:	Not reported
Operator City,State,Zip:	Seattle, WA 98103
Operator Phone Number:	(206)684-4248
Operator Effective Date:	08/31/2005
Site Contact:	Karen M Dinehart
Site Contact Address:	PO Box 34023
Contact City,State,Zip:	Seattle, WA 98124-4023
Site Contact Phone Number:	(206)386-4581
Site Contact Email:	karen.dinehart@seattle.gov
Gen Status Code:	SQG
Monthly Generation:	True
Batch Generation:	False
One Time Generation:	False
Transport Own Waste:	False
Tranports Other Waste:	False
Recycler Onsite:	False
Transfer Facility:	False
Other Exemption:	Not reported
UW Battery Gen:	False
Used Oil Transporter:	False
Used Oil Transfer Facility:	False
Used Oil Processor:	False
Used Oil Refiner:	False
Used Oil Fuel Marketer Directs Shipments:	False
Used Oil Fuel Marketer Meets Specs:	False

Map ID  
Direction  
Distance  
Elevation

MAP FINDINGS

Site

Database(s)

EDR ID Number  
EPA ID Number

**NORTH SERVICE CENTER (Continued)**

**1007265641**

Site Contact Address 2:	Not reported
Name:	NORTH SERVICE CENTER
Address:	1300 N 97TH ST
City,State,Zip:	SEATTLE, WA 98103-3320
Facility Address 2:	Not reported
Facility ID:	13276518
EPA ID:	WAH000022014
NAICS:	221111
State Waste Code Desc:	WT02
Federal Waste Code Desc:	D001
Form Comm:	Not reported
Data Year:	2010
Permit by Rule:	False
Mailing Address 2:	Not reported
Treatment by Generator:	False
Mixed Radioactive Waste:	False
Importer of Hazardous Waste:	False
Immediate Recycler:	False
Treatment/Storage/Disposal/Recycling Facility:	False
Generator of Dangerous Fuel Waste:	False
Generator Marketing to Burner:	False
Other Marketers (i.e., blender, distributor, etc.):	False
Utility Boiler Burner:	False
Industry Boiler Burner:	False
Industrial Furnace:	False
Smelter Defferal:	False
Universal Waste:	Not reported
Off-Specification:	Not reported
LN Address 2:	Not reported
Tax Reg #:	178048953
Business Type:	public electric utility
Mail Name:	Seattle City Light North Service Center
Mailing Address:	1300 N 97th St
Mailing City,State,Zip:	Seattle, WA 98103
Legal Organization Name:	Seattle City Light North Service Center
Legal Organization Type:	Municipal
Legal Contact:	Not reported
Legal Address:	1300 N 97th St
Legal Address 2:	Not reported
Legal City,State,Zip:	Seattle, WA 98103
Legal Phone Number:	(206)684-3000
Legal Effective Date:	07/17/1995
Land Organization Name:	Seattle City Light
Land Organization Type:	Municipal
Land Contact:	Not reported
Land Address:	PO Box 34023
Land City,State,Zip:	Seattle, WA 98124-4023
Land Phone Number:	(206)684-3000
Operator Organization Name:	Not reported
Operator Organization Type:	Municipal
Operator:	George Moore
Operator Address:	1300 N 97th St
Operator Address 2:	Not reported
Operator City,State,Zip:	Seattle, WA 98103
Operator Phone Number:	(206)684-4248
Operator Effective Date:	08/31/2005



Map ID  
Direction  
Distance  
Elevation

MAP FINDINGS

Site

Database(s)

EDR ID Number  
EPA ID Number

**NORTH SERVICE CENTER (Continued)**

**1007265641**

Site Contact:	Karen M Dinehart
Site Contact Address:	PO Box 34023
Contact City,State,Zip:	Seattle, WA 98124-4023
Site Contact Phone Number:	(206)386-4581
Site Contact Email:	karen.dinehart@seattle.gov
Gen Status Code:	SQG
Monthly Generation:	True
Batch Generation:	False
One Time Generation:	False
Transport Own Waste:	False
Tranports Other Waste:	False
Recycler Onsite:	False
Transfer Facility:	False
Other Exemption:	Not reported
UW Battery Gen:	False
Used Oil Transporter:	False
Used Oil Transfer Facility:	False
Used Oil Processor:	False
Used Oil Refiner:	False
Used Oil Fuel Marketer Directs Shipments:	False
Used Oil Fuel Marketer Meets Specs:	False
Site Contact Address 2:	Not reported
Name:	NORTH SERVICE CENTER
Address:	1300 N 97TH ST
City,State,Zip:	SEATTLE, WA 98103-3320
Facility Address 2:	Not reported
Facility ID:	13276518
EPA ID:	WAH000022014
NAICS:	221111
State Waste Code Desc:	Not reported
Federal Waste Code Desc:	Not reported
Form Comm:	Not reported
Data Year:	2009
Permit by Rule:	False
Mailing Address 2:	Not reported
Treatment by Generator:	False
Mixed Radioactive Waste:	False
Importer of Hazardous Waste:	False
Immediate Recycler:	False
Treatment/Storage/Disposal/Recycling Facility:	False
Generator of Dangerous Fuel Waste:	False
Generator Marketing to Burner:	False
Other Marketers (i.e., blender, distributor, etc.):	False
Utility Boiler Burner:	False
Industry Boiler Burner:	False
Industrial Furnace:	False
Smelter Defferal:	False
Universal Waste:	Not reported
Off-Specification:	Not reported
LN Address 2:	Not reported
Tax Reg #:	178048953
Business Type:	public electric utility
Mail Name:	Seattle City Light North Service Center
Mailing Address:	1300 N 97th St
Mailing City,State,Zip:	Seattle, WA 98103
Legal Organization Name:	Seattle City Light North Service Center

Map ID  
 Direction  
 Distance  
 Elevation

MAP FINDINGS

Site

Database(s)

EDR ID Number  
 EPA ID Number

**NORTH SERVICE CENTER (Continued)**

**1007265641**

Legal Organization Type:	Municipal
Legal Contact:	Not reported
Legal Address:	1300 N 97th St
Legal Address 2:	Not reported
Legal City,State,Zip:	Seattle, WA 98103
Legal Phone Number:	(206)684-3000
Legal Effective Date:	07/17/1995
Land Organization Name:	Seattle City Light
Land Organization Type:	Municipal
Land Contact:	Not reported
Land Address:	PO Box 34023
Land City,State,Zip:	Seattle, WA 98124-4023
Land Phone Number:	(206)684-3000
Operator Organization Name:	Not reported
Operator Organization Type:	Municipal
Operator:	George Moore
Operator Address:	1300 N 97th St
Operator Address 2:	Not reported
Operator City,State,Zip:	Seattle, WA 98103
Operator Phone Number:	(206)684-4248
Operator Effective Date:	08/31/2005
Site Contact:	Karen M Dinehart
Site Contact Address:	PO Box 34023
Contact City,State,Zip:	Seattle, WA 98124-4023
Site Contact Phone Number:	(206)386-4581
Site Contact Email:	karen.dinehart@seattle.gov
Gen Status Code:	SQG
Monthly Generation:	True
Batch Generation:	False
One Time Generation:	False
Transport Own Waste:	False
Tranports Other Waste:	False
Recycler Onsite:	False
Transfer Facility:	False
Other Exemption:	Not reported
UW Battery Gen:	False
Used Oil Transporter:	False
Used Oil Transfer Facility:	False
Used Oil Processor:	False
Used Oil Refiner:	False
Used Oil Fuel Marketer Directs Shipments:	False
Used Oil Fuel Marketer Meets Specs:	False
Site Contact Address 2:	Not reported

[Click this hyperlink](#) while viewing on your computer to access  
 1 additional WA MANIFEST: record(s) in the EDR Site Report.

**93**  
**ESE**  
**1/2-1**  
**0.835 mi.**  
**4408 ft.**

**IRONWOOD REAL ESTATE**  
**7918 GREEN LAKE DR N**  
**SEATTLE, WA 98103**

**WA CSCSL** **S123096126**  
**WA ALLSITES** **N/A**

**Relative:**  
**Lower**  
**Actual:**  
**196 ft.**

CSCSL:  
 Name: IRONWOOD REAL ESTATE  
 Address: 7918 GREEN LAKE DR N  
 City,State,Zip: SEATTLE, WA 98103  
 Facility ID: 48281

Map ID  
Direction  
Distance  
Elevation

MAP FINDINGS

Site

Database(s)

EDR ID Number  
EPA ID Number

**IRONWOOD REAL ESTATE (Continued)**

**S123096126**

Region: Northwest  
Lat/Long: 47.686770000938 / -122.3397253644  
Clean Up Siteid: 14734  
Site Status: Awaiting Cleanup  
Contaminant Name: Benzene  
Alternate Site Names: Not reported  
Site Rank: Not reported  
Has Institutional Control: Not reported  
Past VCP: Not reported  
Current VCP: Not reported  
Ground Water: Not reported  
Surface Water: Not reported  
Soil: Not reported  
Sediment: Not reported  
Air: Suspected  
Bedrock: Not reported  
Responsible Unit: Northwest

Name: IRONWOOD REAL ESTATE  
Address: 7918 GREEN LAKE DR N  
City,State,Zip: SEATTLE, WA 98103  
Facility ID: 48281  
Region: Northwest  
Lat/Long: 47.686770000938 / -122.3397253644  
Clean Up Siteid: 14734  
Site Status: Awaiting Cleanup  
Contaminant Name: Non-Halogenated Solvents  
Alternate Site Names: Not reported  
Site Rank: Not reported  
Has Institutional Control: Not reported  
Past VCP: Not reported  
Current VCP: Not reported  
Ground Water: Not reported  
Surface Water: Not reported  
Soil: Below Cleanup Levels  
Sediment: Not reported  
Air: Not reported  
Bedrock: Not reported  
Responsible Unit: Northwest

Name: IRONWOOD REAL ESTATE  
Address: 7918 GREEN LAKE DR N  
City,State,Zip: SEATTLE, WA 98103  
Facility ID: 48281  
Region: Northwest  
Lat/Long: 47.686770000938 / -122.3397253644  
Clean Up Siteid: 14734  
Site Status: Awaiting Cleanup  
Contaminant Name: Other Non-Halogenated Organics  
Alternate Site Names: Not reported  
Site Rank: Not reported  
Has Institutional Control: Not reported  
Past VCP: Not reported  
Current VCP: Not reported  
Ground Water: Not reported  
Surface Water: Not reported  
Soil: Not reported

Map ID  
Direction  
Distance  
Elevation

MAP FINDINGS

Site

Database(s)

EDR ID Number  
EPA ID Number

**IRONWOOD REAL ESTATE (Continued)**

**S123096126**

Sediment: Not reported  
Air: Suspected  
Bedrock: Not reported  
Responsible Unit: Northwest

Name: IRONWOOD REAL ESTATE  
Address: 7918 GREEN LAKE DR N  
City,State,Zip: SEATTLE, WA 98103  
Facility ID: 48281  
Region: Northwest  
Lat/Long: 47.686770000938 / -122.3397253644  
Clean Up Siteid: 14734  
Site Status: Awaiting Cleanup  
Contaminant Name: Petroleum-Diesel  
Alternate Site Names: Not reported  
Site Rank: Not reported  
Has Institutional Control: Not reported  
Past VCP: Not reported  
Current VCP: Not reported  
Ground Water: Confirmed Above Cleanup Levels  
Surface Water: Not reported  
Soil: Below Cleanup Levels  
Sediment: Not reported  
Air: Not reported  
Bedrock: Not reported  
Responsible Unit: Northwest

Name: IRONWOOD REAL ESTATE  
Address: 7918 GREEN LAKE DR N  
City,State,Zip: SEATTLE, WA 98103  
Facility ID: 48281  
Region: Northwest  
Lat/Long: 47.686770000938 / -122.3397253644  
Clean Up Siteid: 14734  
Site Status: Awaiting Cleanup  
Contaminant Name: Petroleum-Gasoline  
Alternate Site Names: Not reported  
Site Rank: Not reported  
Has Institutional Control: Not reported  
Past VCP: Not reported  
Current VCP: Not reported  
Ground Water: Not reported  
Surface Water: Not reported  
Soil: Confirmed Above Cleanup Levels  
Sediment: Not reported  
Air: Suspected  
Bedrock: Not reported  
Responsible Unit: Northwest

Name: IRONWOOD REAL ESTATE  
Address: 7918 GREEN LAKE DR N  
City,State,Zip: SEATTLE, WA 98103  
Facility ID: 48281  
Region: Northwest  
Lat/Long: 47.686770000938 / -122.3397253644  
Clean Up Siteid: 14734  
Site Status: Awaiting Cleanup

Map ID  
Direction  
Distance  
Elevation

MAP FINDINGS

Site

Database(s)

EDR ID Number  
EPA ID Number

**IRONWOOD REAL ESTATE (Continued)**

**S123096126**

Contaminant Name: Petroleum-Other  
Alternate Site Names: Not reported  
Site Rank: Not reported  
Has Institutional Control: Not reported  
Past VCP: Not reported  
Current VCP: Not reported  
Ground Water: Confirmed Above Cleanup Levels  
Surface Water: Not reported  
Soil: Confirmed Above Cleanup Levels  
Sediment: Not reported  
Air: Not reported  
Bedrock: Not reported  
Responsible Unit: Northwest

Name: IRONWOOD REAL ESTATE  
Address: 7918 GREEN LAKE DR N  
City,State,Zip: SEATTLE, WA 98103  
Facility ID: 48281  
Region: Northwest  
Lat/Long: 47.686770000938 / -122.3397253644  
Clean Up Siteid: 14734  
Site Status: Awaiting Cleanup  
Contaminant Name: Polychlorinated biPhenyls (PCB)  
Alternate Site Names: Not reported  
Site Rank: Not reported  
Has Institutional Control: Not reported  
Past VCP: Not reported  
Current VCP: Not reported  
Ground Water: Not reported  
Surface Water: Not reported  
Soil: Below Cleanup Levels  
Sediment: Not reported  
Air: Not reported  
Bedrock: Not reported  
Responsible Unit: Northwest

Name: IRONWOOD REAL ESTATE  
Address: 7918 GREEN LAKE DR N  
City,State,Zip: SEATTLE, WA 98103  
Facility ID: 48281  
Region: Northwest  
Lat/Long: 47.686770000938 / -122.3397253644  
Clean Up Siteid: 14734  
Site Status: Awaiting Cleanup  
Contaminant Name: Polycyclic Aromatic Hydrocarbons  
Alternate Site Names: Not reported  
Site Rank: Not reported  
Has Institutional Control: Not reported  
Past VCP: Not reported  
Current VCP: Not reported  
Ground Water: Not reported  
Surface Water: Not reported  
Soil: Not reported  
Sediment: Not reported  
Air: Suspected  
Bedrock: Not reported  
Responsible Unit: Northwest

Map ID  
Direction  
Distance  
Elevation

MAP FINDINGS

Site

Database(s)

EDR ID Number  
EPA ID Number

**IRONWOOD REAL ESTATE (Continued)**

**S123096126**

ALLSITES:

Name: IRONWOOD REAL ESTATE  
Facility Id: 48281

**S94**  
**SE**  
**1/2-1**  
**0.855 mi.**  
**4516 ft.**

**MOBIL STATION 99 CHT**  
**7323 AURORA AVE N**  
**SEATTLE, WA 98103**

**WA CSCSL** **S120066286**  
**WA ALLSITES** **N/A**

**Site 1 of 2 in cluster S**

**Relative:**  
**Lower**  
**Actual:**  
**195 ft.**

CSCSL:

Name: MOBIL 99 CHT  
Address: 7323 AURORA AVE N  
City,State,Zip: SEATTLE, WA 98103  
Facility ID: 19845  
Region: Northwest  
Lat/Long: 47.682420000938 / -122.34482  
Clean Up Siteid: 13196  
Site Status: Awaiting Cleanup  
Contaminant Name: Benzene  
Alternate Site Names: Aurora Lawnmower,Mobil Station 99 CHT  
Site Rank: Not reported  
Has Institutional Control:Not reported  
Past VCP: Not reported  
Current VCP: Not reported  
Ground Water: Confirmed Above Cleanup Levels  
Surface Water: Not reported  
Soil: Confirmed Above Cleanup Levels  
Sediment: Not reported  
Air: Not reported  
Bedrock: Not reported  
Responsible Unit: Northwest

Name: MOBIL 99 CHT  
Address: 7323 AURORA AVE N  
City,State,Zip: SEATTLE, WA 98103  
Facility ID: 19845  
Region: Northwest  
Lat/Long: 47.682420000938 / -122.34482  
Clean Up Siteid: 13196  
Site Status: Awaiting Cleanup  
Contaminant Name: Halogenated Solvents  
Alternate Site Names: Aurora Lawnmower,Mobil Station 99 CHT  
Site Rank: Not reported  
Has Institutional Control:Not reported  
Past VCP: Not reported  
Current VCP: Not reported  
Ground Water: Not reported  
Surface Water: Not reported  
Soil: Not reported  
Sediment: Not reported  
Air: Suspected  
Bedrock: Not reported  
Responsible Unit: Northwest

Name: MOBIL 99 CHT  
Address: 7323 AURORA AVE N

Map ID  
Direction  
Distance  
Elevation

MAP FINDINGS

Site

Database(s)

EDR ID Number  
EPA ID Number

**MOBIL STATION 99 CHT (Continued)**

**S120066286**

City,State,Zip: SEATTLE, WA 98103  
Facility ID: 19845  
Region: Northwest  
Lat/Long: 47.682420000938 / -122.34482  
Clean Up Siteid: 13196  
Site Status: Awaiting Cleanup  
Contaminant Name: Other Non-Halogenated Organics  
Alternate Site Names: Aurora Lawnmower,Mobil Station 99 CHT  
Site Rank: Not reported  
Has Institutional Control:Not reported  
Past VCP: Not reported  
Current VCP: Not reported  
Ground Water: Confirmed Above Cleanup Levels  
Surface Water: Not reported  
Soil: Confirmed Above Cleanup Levels  
Sediment: Not reported  
Air: Not reported  
Bedrock: Not reported  
Responsible Unit: Northwest

Name: MOBIL 99 CHT  
Address: 7323 AURORA AVE N  
City,State,Zip: SEATTLE, WA 98103  
Facility ID: 19845  
Region: Northwest  
Lat/Long: 47.682420000938 / -122.34482  
Clean Up Siteid: 13196  
Site Status: Awaiting Cleanup  
Contaminant Name: Petroleum-Diesel  
Alternate Site Names: Aurora Lawnmower,Mobil Station 99 CHT  
Site Rank: Not reported  
Has Institutional Control:Not reported  
Past VCP: Not reported  
Current VCP: Not reported  
Ground Water: Confirmed Above Cleanup Levels  
Surface Water: Not reported  
Soil: Not reported  
Sediment: Not reported  
Air: Not reported  
Bedrock: Not reported  
Responsible Unit: Northwest

Name: MOBIL 99 CHT  
Address: 7323 AURORA AVE N  
City,State,Zip: SEATTLE, WA 98103  
Facility ID: 19845  
Region: Northwest  
Lat/Long: 47.682420000938 / -122.34482  
Clean Up Siteid: 13196  
Site Status: Awaiting Cleanup  
Contaminant Name: Petroleum-Gasoline  
Alternate Site Names: Aurora Lawnmower,Mobil Station 99 CHT  
Site Rank: Not reported  
Has Institutional Control:Not reported  
Past VCP: Not reported  
Current VCP: Not reported  
Ground Water: Confirmed Above Cleanup Levels

Map ID  
Direction  
Distance  
Elevation

MAP FINDINGS

Site

Database(s)

EDR ID Number  
EPA ID Number

**MOBIL STATION 99 CHT (Continued)**

**S120066286**

Surface Water: Not reported  
Soil: Confirmed Above Cleanup Levels  
Sediment: Not reported  
Air: Not reported  
Bedrock: Not reported  
Responsible Unit: Northwest

Name: MOBIL 99 CHT  
Address: 7323 AURORA AVE N  
City,State,Zip: SEATTLE, WA 98103  
Facility ID: 19845  
Region: Northwest  
Lat/Long: 47.682420000938 / -122.34482  
Clean Up Siteid: 13196  
Site Status: Awaiting Cleanup  
Contaminant Name: Petroleum-Other  
Alternate Site Names: Aurora Lawnmower,Mobil Station 99 CHT  
Site Rank: Not reported  
Has Institutional Control:Not reported  
Past VCP: Not reported  
Current VCP: Not reported  
Ground Water: Confirmed Above Cleanup Levels  
Surface Water: Not reported  
Soil: Not reported  
Sediment: Not reported  
Air: Not reported  
Bedrock: Not reported  
Responsible Unit: Northwest

Name: MOBIL 99 CHT  
Address: 7323 AURORA AVE N  
City,State,Zip: SEATTLE, WA 98103  
Facility ID: 19845  
Region: Northwest  
Lat/Long: 47.682420000938 / -122.34482  
Clean Up Siteid: 13196  
Site Status: Awaiting Cleanup  
Contaminant Name: Polycyclic Aromatic Hydrocarbons  
Alternate Site Names: Aurora Lawnmower,Mobil Station 99 CHT  
Site Rank: Not reported  
Has Institutional Control:Not reported  
Past VCP: Not reported  
Current VCP: Not reported  
Ground Water: Confirmed Above Cleanup Levels  
Surface Water: Not reported  
Soil: Confirmed Above Cleanup Levels  
Sediment: Not reported  
Air: Not reported  
Bedrock: Not reported  
Responsible Unit: Northwest

**ALLSITES:**

Name: MOBIL STATION 99 CHT  
Facility Id: 19845



Map ID  
Direction  
Distance  
Elevation

MAP FINDINGS

Site

Database(s)

EDR ID Number  
EPA ID Number

**S95**      **PET PROS**  
**SE**        **7216 AURORA AVE N**  
**1/2-1**     **SEATTLE, WA 98103**  
**0.896 mi.**  
**4729 ft.**    **Site 2 of 2 in cluster S**

**WA CSCSL**    **U004069146**  
**WA LUST**     **N/A**  
**WA UST**  
**WA ALLSITES**

**Relative:**  
**Lower**

**CSCSL:**  
Name:                    PET PROS  
Address:                7216 AURORA AVE N  
City,State,Zip:        SEATTLE, WA 98103  
Facility ID:            9526388  
Region:                 Northwest  
Lat/Long:              47.682066 / -122.344116  
Clean Up Siteid:       7843  
Site Status:            Cleanup Started  
Contaminant Name:     Petroleum-Diesel  
Alternate Site Names: PET PROS FORMER  
Site Rank:              Not reported  
Has Institutional Control:Not reported  
Past VCP:               Not reported  
Current VCP:            Not reported  
Ground Water:         Confirmed Above Cleanup Levels  
Surface Water:         Not reported  
Soil:                     Confirmed Above Cleanup Levels  
Sediment:               Not reported  
Air:                       Not reported  
Bedrock:                Not reported  
Responsible Unit:     Northwest

**Actual:**  
**185 ft.**

Name:                    PET PROS  
Address:                7216 AURORA AVE N  
City,State,Zip:        SEATTLE, WA 98103  
Facility ID:            9526388  
Region:                 Northwest  
Lat/Long:              47.682066 / -122.344116  
Clean Up Siteid:       7843  
Site Status:            Cleanup Started  
Contaminant Name:     Petroleum-Other  
Alternate Site Names: PET PROS FORMER  
Site Rank:              Not reported  
Has Institutional Control:Not reported  
Past VCP:               Not reported  
Current VCP:            Not reported  
Ground Water:         Confirmed Above Cleanup Levels  
Surface Water:         Not reported  
Soil:                     Confirmed Above Cleanup Levels  
Sediment:               Not reported  
Air:                       Not reported  
Bedrock:                Not reported  
Responsible Unit:     Northwest

**LUST:**

Name:                    PET PROS  
Address:                7216 AURORA AVE N  
City,State,Zip:        SEATTLE, WA 98103  
Facility ID:            9526388  
Lust Status Type:      LUST - Cleanup Started  
Cleanup Site ID:       7843  
Cleanup Unit Type:     Upland

Map ID  
Direction  
Distance  
Elevation

MAP FINDINGS

Site

Database(s)

EDR ID Number  
EPA ID Number

**PET PROS (Continued)**

**U004069146**

Process Type: Independent Action  
Cleanup Unit Name: PET PROS FORMER  
Response Section: Northwest  
Release Date: 08/22/2006  
Lust Date: 05/04/2004  
Region: Northwest  
Lust ID: 6258  
UST ID: 619315  
Contaminant Name: Petroleum-Other  
Ground Water: Confirmed Above Cleanup Levels  
Surface Water: Not reported  
Soil: Confirmed Above Cleanup Levels  
Sediment: Not reported  
Air: Not reported  
Bedrock: Not reported  
Lat/Long: 47.682066 / -122.34411

Name: PET PROS  
Address: 7216 AURORA AVE N  
City,State,Zip: SEATTLE, WA 98103  
Facility ID: 9526388  
Lust Status Type: LUST - Cleanup Started  
Cleanup Site ID: 7843  
Cleanup Unit Type: Upland  
Process Type: Independent Action  
Cleanup Unit Name: PET PROS FORMER  
Response Section: Northwest  
Release Date: 08/22/2006  
Lust Date: 05/04/2004  
Region: Northwest  
Lust ID: 6258  
UST ID: 619315  
Contaminant Name: Petroleum-Diesel  
Ground Water: Confirmed Above Cleanup Levels  
Surface Water: Not reported  
Soil: Confirmed Above Cleanup Levels  
Sediment: Not reported  
Air: Not reported  
Bedrock: Not reported  
Lat/Long: 47.682066 / -122.34411

UST:  
Name: PET PROS  
Address: 7216 AURORA AVE N  
City: SEATTLE  
Zip: 98103  
Facility ID: 9526388  
Site Id: 619315  
UBI: Not reported  
Phone Number: Not reported  
Decimal Latitude: 47.682066  
Decimal Longitude: -122.344116

Tank Name: 1  
Tag Number: Not reported  
Tank Status: Removed  
Tank Status Date: 05/04/2006

Map ID  
Direction  
Distance  
Elevation

MAP FINDINGS

Site

Database(s)

EDR ID Number  
EPA ID Number

**PET PROS (Continued)**

**U004069146**

Tank Install Date: Not reported  
Tank Closure Date: Not reported  
Capacity Range: Not reported  
Tank Permit Expiration Date: Not reported  
Tank Upgrade Date: Not reported  
Tank Spill Prevention: Not reported  
Tank Overfill Prevention: Not reported  
Tank Material: Not reported  
Tank Construction: Not reported  
Tank Tightness Test: Not reported  
Tank Corrosion Protection: Not reported  
Tank Manifold: Not reported  
Tank Release Detection: Not reported  
Tank SFC Type: Not reported  
Pipe Material: Not reported  
Pipe Construction: Not reported  
Pipe Primary Release Detection: Not reported  
Pipe Second Release Detection: Not reported  
Pipe Corrosion Protection: Not reported  
Pipe Pumping System: Not reported  
Responsible Unit: Northwest  
Dispencer/Pump SFC Type: Not reported

Name: PET PROS  
Address: 7216 AURORA AVE N  
City: SEATTLE  
Zip: 98103

Tank Name: 2  
Tag Number: Not reported  
Tank Status: Removed  
Tank Status Date: 05/04/2006  
Tank Install Date: Not reported  
Tank Closure Date: 05/04/2006  
Capacity Range: Not reported  
Tank Permit Expiration Date: Not reported  
Tank Upgrade Date: Not reported  
Tank Spill Prevention: Not reported  
Tank Overfill Prevention: Not reported  
Tank Material: Not reported  
Tank Construction: Not reported  
Tank Tightness Test: Not reported  
Tank Corrosion Protection: Not reported  
Tank Manifold: Not reported  
Tank Release Detection: Not reported  
Tank SFC Type: Not reported  
Pipe Material: Not reported  
Pipe Construction: Not reported  
Pipe Primary Release Detection: Not reported  
Pipe Second Release Detection: Not reported  
Pipe Corrosion Protection: Not reported  
Pipe Pumping System: Not reported  
Responsible Unit: Northwest  
Dispencer/Pump SFC Type: Not reported

Name: PET PROS  
Address: 7216 AURORA AVE N

Map ID  
Direction  
Distance  
Elevation

MAP FINDINGS

Site

Database(s)

EDR ID Number  
EPA ID Number

**PET PROS (Continued)**

**U004069146**

City: SEATTLE  
Zip: 98103  
  
Tank Name: 3  
Tag Number: Not reported  
Tank Status: Removed  
Tank Status Date: 05/05/2006  
Tank Install Date: Not reported  
Tank Closure Date: 05/05/2006  
Capacity Range: Not reported  
Tank Permit Expiration Date: Not reported  
Tank Upgrade Date: Not reported  
Tank Spill Prevention: Not reported  
Tank Overfill Prevention: Not reported  
Tank Material: Not reported  
Tank Construction: Not reported  
Tank Tightness Test: Not reported  
Tank Corrosion Protection: Not reported  
Tank Manifold: Not reported  
Tank Release Detection: Not reported  
Tank SFC Type: Not reported  
Pipe Material: Not reported  
Pipe Construction: Not reported  
Pipe Primary Release Detection: Not reported  
Pipe Second Release Detection: Not reported  
Pipe Corrosion Protection: Not reported  
Pipe Pumping System: Not reported  
Responsible Unit: Northwest  
Dispenser/Pump SFC Type: Not reported

**ALLSITES:**

Name: PET PROS FORMER  
Facility Id: 9526388

**T96** **B & H TURBOS**  
**SSE** **7223 AURORA AVE N**  
**1/2-1** **SEATTLE, WA 98103**  
**0.906 mi.**  
**4786 ft.** **Site 1 of 2 in cluster T**

**Relative:**  
**Lower**

**Actual:**  
**183 ft.**

**CSCSL:**  
Name: R & H GARAGE LTD  
Address: 7223 AURORA AVE N  
City,State,Zip: SEATTLE, WA 98103  
Facility ID: 89662754  
Region: Northwest  
Lat/Long: 47.681544285988 / -122.3447194675  
Clean Up Siteid: 4409  
Site Status: Awaiting Cleanup  
Contaminant Name: Petroleum Products-Unspecified  
Alternate Site Names: Not reported  
Site Rank: Not reported  
Has Institutional Control: Not reported  
Past VCP: Not reported  
Current VCP: Not reported

**WA CSCSL** **1000658787**  
**WA UST** **WAD988484432**  
**WA ALLSITES**  
**RCRA NonGen / NLR**  
**FINDS**  
**ECHO**  
**WA MANIFEST**

Map ID  
Direction  
Distance  
Elevation

MAP FINDINGS

Site

Database(s)

EDR ID Number  
EPA ID Number

**B & H TURBOS (Continued)**

**1000658787**

Ground Water: Suspected  
Surface Water: Not reported  
Soil: Suspected  
Sediment: Not reported  
Air: Not reported  
Bedrock: Not reported  
Responsible Unit: Northwest

UST:

Name: R & H GARAGE LTD  
Address: 7223 AURORA AVE N  
City: SEATTLE  
Zip: 98103  
Facility ID: 89662754  
Site Id: 3832  
UBI: Not reported  
Phone Number: Not reported  
Decimal Latitude: 47.6815442859883  
Decimal Longitude: -122.344719467575

Tank Name: 1  
Tag Number: Not reported  
Tank Status: Temporarily Closed  
Tank Status Date: 02/17/1999  
Tank Install Date: 01/01/1956  
Tank Closure Date: Not reported  
Capacity Range: 111 TO 1,100 Gallons  
Tank Permit Expiration Date: Not reported  
Tank Upgrade Date: Not reported  
Tank Spill Prevention: 25 Gallons or less  
Tank Overfill Prevention: 25 Gallons or less  
Tank Material: Steel  
Tank Construction: Single Wall Tank  
Tank Tightness Test: Not reported  
Tank Corrosion Protection: None  
Tank Manifold: Not reported  
Tank Release Detection: Weekly Manual Gauging  
Tank SFC Type: Not reported  
Pipe Material: Steel  
Pipe Construction: Single Wall Pipe  
Pipe Primary Release Detection: Other  
Pipe Second Release Detection: Not reported  
Pipe Corrosion Protection: None  
Pipe Pumping System: Product Removed by Reclaimer  
Responsible Unit: Northwest  
Dispenser/Pump SFC Type: Not reported

Name: R & H GARAGE LTD  
Address: 7223 AURORA AVE N  
City: SEATTLE  
Zip: 98103

Tank Name: 2  
Tag Number: Not reported  
Tank Status: Temporarily Closed  
Tank Status Date: 12/28/1998  
Tank Install Date: 01/01/1956

Map ID  
Direction  
Distance  
Elevation

MAP FINDINGS

Site

Database(s)

EDR ID Number  
EPA ID Number

**B & H TURBOS (Continued)**

1000658787

Tank Closure Date: Not reported  
Capacity Range: 111 TO 1,100 Gallons  
Tank Permit Expiration Date: Not reported  
Tank Upgrade Date: Not reported  
Tank Spill Prevention: 25 Gallons or less  
Tank Overfill Prevention: 25 Gallons or less  
Tank Material: Steel  
Tank Construction: Single Wall Tank  
Tank Tightness Test: Not reported  
Tank Corrosion Protection: None  
Tank Manifold: Not reported  
Tank Release Detection: Manual Inventory Control (daily)  
Tank SFC Type: Not reported  
Pipe Material: Steel  
Pipe Construction: Single Wall Pipe  
Pipe Primary Release Detection: Other  
Pipe Second Release Detection: Not reported  
Pipe Corrosion Protection: None  
Pipe Pumping System: Product Removed by Reclaimer  
Responsible Unit: Northwest  
Dispencer/Pump SFC Type: Not reported

Name: R & H GARAGE LTD  
Address: 7223 AURORA AVE N  
City: SEATTLE  
Zip: 98103

Tank Name: 3  
Tag Number: Not reported  
Tank Status: Temporarily Closed  
Tank Status Date: 12/28/1998  
Tank Install Date: 01/01/1956  
Tank Closure Date: Not reported  
Capacity Range: 111 TO 1,100 Gallons  
Tank Permit Expiration Date: Not reported  
Tank Upgrade Date: Not reported  
Tank Spill Prevention: 25 Gallons or less  
Tank Overfill Prevention: 25 Gallons or less  
Tank Material: Steel  
Tank Construction: Single Wall Tank  
Tank Tightness Test: Not reported  
Tank Corrosion Protection: None  
Tank Manifold: Not reported  
Tank Release Detection: Manual Inventory Control (daily)  
Tank SFC Type: Not reported  
Pipe Material: Steel  
Pipe Construction: Single Wall Pipe  
Pipe Primary Release Detection: Other  
Pipe Second Release Detection: Not reported  
Pipe Corrosion Protection: None  
Pipe Pumping System: Product Removed by Reclaimer  
Responsible Unit: Northwest  
Dispencer/Pump SFC Type: Not reported

**ALLSITES:**

Name: R & H GARAGE LTD  
Facility Id: 89662754

Map ID  
 Direction  
 Distance  
 Elevation

MAP FINDINGS

Site

Database(s)

EDR ID Number  
 EPA ID Number

**B & H TURBOS (Continued)**

**1000658787**

RCRA-LQG:

Date Form Received by Agency:	2014-12-17 00:00:00.0
Handler Name:	B & H TURBOS
Handler Address:	7223 AURORA AVE N
Handler City,State,Zip:	SEATTLE, WA 98103
EPA ID:	WAD988484432
Contact Name:	MARSHALYNNE HOOPER
Contact Address:	10308 15TH AVE NW
Contact City,State,Zip:	SEATTLE, WA 98177
Contact Telephone:	206-412-4658
Contact Fax:	Not reported
Contact Email:	MALUHIAHOKA@GMAIL.COM
Contact Title:	Not reported
EPA Region:	10
Land Type:	Private
Federal Waste Generator Description:	Not a generator, verified
Non-Notifier:	Not reported
Biennial Report Cycle:	Not reported
Accessibility:	Not reported
Active Site Indicator:	Not reported
State District Owner:	WA
State District:	NWRO
Mailing Address:	7223 AURORA AVE N
Mailing City,State,Zip:	SEATTLE, WA 98103
Owner Name:	MARSHALYNNE HOOPER
Owner Type:	Private
Operator Name:	B H TURBOS
Operator Type:	Private
Short-Term Generator Activity:	No
Importer Activity:	No
Mixed Waste Generator:	No
Transporter Activity:	No
Transfer Facility Activity:	No
Recycler Activity with Storage:	No
Small Quantity On-Site Burner Exemption:	No
Smelting Melting and Refining Furnace Exemption:	No
Underground Injection Control:	No
Off-Site Waste Receipt:	No
Universal Waste Indicator:	No
Universal Waste Destination Facility:	No
Federal Universal Waste:	No
Active Site Fed-Reg Treatment Storage and Disposal Facility:	Not reported
Active Site Converter Treatment storage and Disposal Facility:	Not reported
Active Site State-Reg Treatment Storage and Disposal Facility:	Not reported
Active Site State-Reg Handler:	---
Federal Facility Indicator:	Not reported
Hazardous Secondary Material Indicator:	NN
Sub-Part K Indicator:	Not reported
Commercial TSD Indicator:	No
Treatment Storage and Disposal Type:	Not reported
2018 GPRA Permit Baseline:	Not on the Baseline
2018 GPRA Renewals Baseline:	Not on the Baseline
Permit Renewals Workload Universe:	Not reported
Permit Workload Universe:	Not reported
Permit Progress Universe:	Not reported
Post-Closure Workload Universe:	Not reported
Closure Workload Universe:	Not reported

Map ID  
 Direction  
 Distance  
 Elevation

MAP FINDINGS

Site

Database(s)

EDR ID Number  
 EPA ID Number

**B & H TURBOS (Continued)**

**1000658787**

202 GPRA Corrective Action Baseline:	No
Corrective Action Workload Universe:	No
Subject to Corrective Action Universe:	No
Non-TSDFs Where RCRA CA has Been Imposed Universe:	No
TSDFs Potentially Subject to CA Under 3004 (u)/(v) Universe:	No
TSDFs Only Subject to CA under Discretionary Auth Universe:	No
Corrective Action Priority Ranking:	No NCAPS ranking
Environmental Control Indicator:	No
Institutional Control Indicator:	No
Human Exposure Controls Indicator:	N/A
Groundwater Controls Indicator:	N/A
Operating TSDF Universe:	Not reported
Full Enforcement Universe:	Not reported
Significant Non-Complier Universe:	No
Unaddressed Significant Non-Complier Universe:	No
Addressed Significant Non-Complier Universe:	No
Significant Non-Complier With a Compliance Schedule Universe:	No
Financial Assurance Required:	Not reported
Handler Date of Last Change:	2018-05-08 14:38:15.0
Recognized Trader-Importer:	No
Recognized Trader-Exporter:	No
Importer of Spent Lead Acid Batteries:	No
Exporter of Spent Lead Acid Batteries:	No
Recycler Activity Without Storage:	No
Manifest Broker:	No
Sub-Part P Indicator:	Not reported
 Handler - Owner Operator:	
Owner/Operator Indicator:	Operator
Owner/Operator Name:	R H GARAGE LTD
Legal Status:	Private
Date Became Current:	Not reported
Date Ended Current:	Not reported
Owner/Operator Address:	7223 AURORA AVE N
Owner/Operator City,State,Zip:	SEATTLE, WA 98103
Owner/Operator Telephone:	000-000-0000
Owner/Operator Telephone Ext:	Not reported
Owner/Operator Fax:	Not reported
Owner/Operator Email:	Not reported
Owner/Operator Indicator:	Owner
Owner/Operator Name:	HOOPER, RICHARD B
Legal Status:	Private
Date Became Current:	Not reported
Date Ended Current:	Not reported
Owner/Operator Address:	10308 15TH AVE NW
Owner/Operator City,State,Zip:	SEATTLE, WA 98177
Owner/Operator Telephone:	206-783-0295
Owner/Operator Telephone Ext:	Not reported
Owner/Operator Fax:	Not reported
Owner/Operator Email:	Not reported
Owner/Operator Indicator:	Operator
Owner/Operator Name:	R H GARAGE LTD
Legal Status:	Private
Date Became Current:	Not reported
Date Ended Current:	Not reported
Owner/Operator Address:	7223 AURORA AVE N



Map ID  
Direction  
Distance  
Elevation

MAP FINDINGS

Site

Database(s)

EDR ID Number  
EPA ID Number

**B & H TURBOS (Continued)**

**1000658787**

Owner/Operator City,State,Zip: SEATTLE, WA 98103  
Owner/Operator Telephone: 206-782-7809  
Owner/Operator Telephone Ext: Not reported  
Owner/Operator Fax: Not reported  
Owner/Operator Email: Not reported

Owner/Operator Indicator: Owner  
Owner/Operator Name: R H GARAGE LTD  
Legal Status: Private  
Date Became Current: 1996-05-02 00:00:00.  
Date Ended Current: Not reported  
Owner/Operator Address: 7223 AURORA AVE N  
Owner/Operator City,State,Zip: SEATTLE, WA 98103  
Owner/Operator Telephone: 206-782-7809  
Owner/Operator Telephone Ext: Not reported  
Owner/Operator Fax: Not reported  
Owner/Operator Email: Not reported

Owner/Operator Indicator: Owner  
Owner/Operator Name: R H GARAGE LTD  
Legal Status: Private  
Date Became Current: 1996-05-02 00:00:00.  
Date Ended Current: Not reported  
Owner/Operator Address: 7223 AURORA AVE N  
Owner/Operator City,State,Zip: SEATTLE, WA 98103  
Owner/Operator Telephone: 206-782-7809  
Owner/Operator Telephone Ext: Not reported  
Owner/Operator Fax: Not reported  
Owner/Operator Email: Not reported

Owner/Operator Indicator: Owner  
Owner/Operator Name: R H GARAGE LTD  
Legal Status: Private  
Date Became Current: 1996-05-02 00:00:00.  
Date Ended Current: Not reported  
Owner/Operator Address: 7223 AURORA AVE N  
Owner/Operator City,State,Zip: SEATTLE, WA 98103  
Owner/Operator Telephone: 206-782-7809  
Owner/Operator Telephone Ext: Not reported  
Owner/Operator Fax: Not reported  
Owner/Operator Email: Not reported

Owner/Operator Indicator: Operator  
Owner/Operator Name: R H GARAGE LTD  
Legal Status: Private  
Date Became Current: Not reported  
Date Ended Current: Not reported  
Owner/Operator Address: 7223 AURORA AVE N  
Owner/Operator City,State,Zip: SEATTLE, WA 98103  
Owner/Operator Telephone: 206-782-7809  
Owner/Operator Telephone Ext: Not reported  
Owner/Operator Fax: Not reported  
Owner/Operator Email: Not reported

Owner/Operator Indicator: Owner  
Owner/Operator Name: HOOPER, RICHARD B  
Legal Status: Private

Map ID  
Direction  
Distance  
Elevation

MAP FINDINGS

Site

Database(s)

EDR ID Number  
EPA ID Number

**B & H TURBOS (Continued)**

**1000658787**

Date Became Current:	Not reported
Date Ended Current:	Not reported
Owner/Operator Address:	10308 15TH AVE NW
Owner/Operator City,State,Zip:	SEATTLE, WA 98177
Owner/Operator Telephone:	206-783-0295
Owner/Operator Telephone Ext:	Not reported
Owner/Operator Fax:	Not reported
Owner/Operator Email:	Not reported
Owner/Operator Indicator:	Owner
Owner/Operator Name:	R & H GARAGE LTD
Legal Status:	Private
Date Became Current:	1996-05-02 00:00:00.
Date Ended Current:	Not reported
Owner/Operator Address:	7223 AURORA AVE N
Owner/Operator City,State,Zip:	SEATTLE, WA 98103-5354
Owner/Operator Telephone:	Not reported
Owner/Operator Telephone Ext:	Not reported
Owner/Operator Fax:	Not reported
Owner/Operator Email:	Not reported
Owner/Operator Indicator:	Owner
Owner/Operator Name:	MARSHALYNNE HOOPER
Legal Status:	Private
Date Became Current:	Not reported
Date Ended Current:	Not reported
Owner/Operator Address:	10308 15TH AVE NW
Owner/Operator City,State,Zip:	SEATTLE, WA 98177
Owner/Operator Telephone:	206-412-4658
Owner/Operator Telephone Ext:	Not reported
Owner/Operator Fax:	Not reported
Owner/Operator Email:	Not reported
Owner/Operator Indicator:	Owner
Owner/Operator Name:	R H GARAGE LTD
Legal Status:	Private
Date Became Current:	1996-05-02 00:00:00.
Date Ended Current:	Not reported
Owner/Operator Address:	7223 AURORA AVE N
Owner/Operator City,State,Zip:	SEATTLE, WA 98103
Owner/Operator Telephone:	206-782-7809
Owner/Operator Telephone Ext:	Not reported
Owner/Operator Fax:	Not reported
Owner/Operator Email:	Not reported
Owner/Operator Indicator:	Owner
Owner/Operator Name:	HOOPER, RICHARD B
Legal Status:	Private
Date Became Current:	Not reported
Date Ended Current:	Not reported
Owner/Operator Address:	10308 15TH AVE NW
Owner/Operator City,State,Zip:	SEATTLE, WA 98177
Owner/Operator Telephone:	206-783-0295
Owner/Operator Telephone Ext:	Not reported
Owner/Operator Fax:	Not reported
Owner/Operator Email:	Not reported

Map ID  
Direction  
Distance  
Elevation

MAP FINDINGS

Site

Database(s)

EDR ID Number  
EPA ID Number

**B & H TURBOS (Continued)**

**1000658787**

Owner/Operator Indicator:	Operator
Owner/Operator Name:	R H GARAGE LTD
Legal Status:	Private
Date Became Current:	Not reported
Date Ended Current:	Not reported
Owner/Operator Address:	7223 AURORA AVE N
Owner/Operator City,State,Zip:	SEATTLE, WA 98103
Owner/Operator Telephone:	206-782-7809
Owner/Operator Telephone Ext:	Not reported
Owner/Operator Fax:	Not reported
Owner/Operator Email:	Not reported
Owner/Operator Indicator:	Owner
Owner/Operator Name:	HOOVER, RICHARD B
Legal Status:	Private
Date Became Current:	Not reported
Date Ended Current:	Not reported
Owner/Operator Address:	10308 15TH AVE NW
Owner/Operator City,State,Zip:	SEATTLE, WA 98177
Owner/Operator Telephone:	206-783-0295
Owner/Operator Telephone Ext:	Not reported
Owner/Operator Fax:	Not reported
Owner/Operator Email:	Not reported
Owner/Operator Indicator:	Operator
Owner/Operator Name:	R H GARAGE LTD
Legal Status:	Private
Date Became Current:	Not reported
Date Ended Current:	Not reported
Owner/Operator Address:	7223 AURORA AVE N
Owner/Operator City,State,Zip:	SEATTLE, WA 98103
Owner/Operator Telephone:	206-782-7809
Owner/Operator Telephone Ext:	Not reported
Owner/Operator Fax:	Not reported
Owner/Operator Email:	Not reported
Owner/Operator Indicator:	Owner
Owner/Operator Name:	R H GARAGE LTD
Legal Status:	Private
Date Became Current:	1996-05-02 00:00:00.
Date Ended Current:	Not reported
Owner/Operator Address:	7223 AURORA AVE N
Owner/Operator City,State,Zip:	SEATTLE, WA 98103
Owner/Operator Telephone:	206-782-7809
Owner/Operator Telephone Ext:	Not reported
Owner/Operator Fax:	Not reported
Owner/Operator Email:	Not reported
Owner/Operator Indicator:	Owner
Owner/Operator Name:	HOOVER, RICHARD B
Legal Status:	Private
Date Became Current:	Not reported
Date Ended Current:	Not reported
Owner/Operator Address:	10308 15TH AVE NW
Owner/Operator City,State,Zip:	SEATTLE, WA 98177
Owner/Operator Telephone:	206-783-0295
Owner/Operator Telephone Ext:	Not reported

Map ID  
Direction  
Distance  
Elevation

MAP FINDINGS

Site

Database(s)

EDR ID Number  
EPA ID Number

**B & H TURBOS (Continued)**

**1000658787**

Owner/Operator Fax:	Not reported
Owner/Operator Email:	Not reported
Owner/Operator Indicator:	Operator
Owner/Operator Name:	B H TURBOS
Legal Status:	Private
Date Became Current:	Not reported
Date Ended Current:	Not reported
Owner/Operator Address:	7223 AURORA AVE N
Owner/Operator City,State,Zip:	SEATTLE, WA 98103
Owner/Operator Telephone:	206-782-7809
Owner/Operator Telephone Ext:	Not reported
Owner/Operator Fax:	Not reported
Owner/Operator Email:	Not reported
Owner/Operator Indicator:	Owner
Owner/Operator Name:	R H GARAGE LTD
Legal Status:	Private
Date Became Current:	Not reported
Date Ended Current:	Not reported
Owner/Operator Address:	7223 AURORA AVE N
Owner/Operator City,State,Zip:	SEATTLE, WA 98103
Owner/Operator Telephone:	000-000-0000
Owner/Operator Telephone Ext:	Not reported
Owner/Operator Fax:	Not reported
Owner/Operator Email:	Not reported
Owner/Operator Indicator:	Owner
Owner/Operator Name:	R H GARAGE LTD
Legal Status:	Private
Date Became Current:	1996-05-02 00:00:00.
Date Ended Current:	Not reported
Owner/Operator Address:	7223 AURORA AVE N
Owner/Operator City,State,Zip:	SEATTLE, WA 98103
Owner/Operator Telephone:	206-782-7809
Owner/Operator Telephone Ext:	Not reported
Owner/Operator Fax:	Not reported
Owner/Operator Email:	Not reported
Owner/Operator Indicator:	Owner
Owner/Operator Name:	HOOPER, RICHARD B
Legal Status:	Private
Date Became Current:	Not reported
Date Ended Current:	Not reported
Owner/Operator Address:	10308 15TH AVE NW
Owner/Operator City,State,Zip:	SEATTLE, WA 98177
Owner/Operator Telephone:	206-783-0295
Owner/Operator Telephone Ext:	Not reported
Owner/Operator Fax:	Not reported
Owner/Operator Email:	Not reported
Owner/Operator Indicator:	Owner
Owner/Operator Name:	R H GARAGE LTD
Legal Status:	Private
Date Became Current:	1996-05-02 00:00:00.
Date Ended Current:	Not reported
Owner/Operator Address:	7223 AURORA AVE N

Map ID  
Direction  
Distance  
Elevation

MAP FINDINGS

Site

Database(s)

EDR ID Number  
EPA ID Number

**B & H TURBOS (Continued)**

**1000658787**

Owner/Operator City,State,Zip: SEATTLE, WA 98103  
Owner/Operator Telephone: 206-782-7809  
Owner/Operator Telephone Ext: Not reported  
Owner/Operator Fax: Not reported  
Owner/Operator Email: Not reported

Owner/Operator Indicator: Operator  
Owner/Operator Name: R H GARAGE LTD  
Legal Status: Private  
Date Became Current: Not reported  
Date Ended Current: Not reported  
Owner/Operator Address: 7223 AURORA AVE N  
Owner/Operator City,State,Zip: SEATTLE, WA 98103  
Owner/Operator Telephone: 206-782-7809  
Owner/Operator Telephone Ext: Not reported  
Owner/Operator Fax: Not reported  
Owner/Operator Email: Not reported

Owner/Operator Indicator: Owner  
Owner/Operator Name: R H GARAGE LTD  
Legal Status: Private  
Date Became Current: 1996-05-02 00:00:00.  
Date Ended Current: Not reported  
Owner/Operator Address: 7223 AURORA AVE N  
Owner/Operator City,State,Zip: SEATTLE, WA 98103  
Owner/Operator Telephone: 206-782-7809  
Owner/Operator Telephone Ext: Not reported  
Owner/Operator Fax: Not reported  
Owner/Operator Email: Not reported

Owner/Operator Indicator: Operator  
Owner/Operator Name: R H GARAGE LTD  
Legal Status: Private  
Date Became Current: Not reported  
Date Ended Current: Not reported  
Owner/Operator Address: 7223 AURORA AVE N  
Owner/Operator City,State,Zip: SEATTLE, WA 98103  
Owner/Operator Telephone: 206-782-7809  
Owner/Operator Telephone Ext: Not reported  
Owner/Operator Fax: Not reported  
Owner/Operator Email: Not reported

Owner/Operator Indicator: Owner  
Owner/Operator Name: R H GARAGE LTD  
Legal Status: Private  
Date Became Current: 1996-05-02 00:00:00.  
Date Ended Current: Not reported  
Owner/Operator Address: 7223 AURORA AVE N  
Owner/Operator City,State,Zip: SEATTLE, WA 98103  
Owner/Operator Telephone: 206-782-7809  
Owner/Operator Telephone Ext: Not reported  
Owner/Operator Fax: Not reported  
Owner/Operator Email: Not reported

Owner/Operator Indicator: Owner  
Owner/Operator Name: HOOPER, RICHARD B  
Legal Status: Private

Map ID  
Direction  
Distance  
Elevation

MAP FINDINGS

Site

Database(s)

EDR ID Number  
EPA ID Number

**B & H TURBOS (Continued)**

**1000658787**

Date Became Current:	Not reported
Date Ended Current:	Not reported
Owner/Operator Address:	10308 15TH AVE NW
Owner/Operator City,State,Zip:	SEATTLE, WA 98177
Owner/Operator Telephone:	206-783-0295
Owner/Operator Telephone Ext:	Not reported
Owner/Operator Fax:	Not reported
Owner/Operator Email:	Not reported
Owner/Operator Indicator:	Owner
Owner/Operator Name:	HOOPER, RICHARD B
Legal Status:	Private
Date Became Current:	Not reported
Date Ended Current:	Not reported
Owner/Operator Address:	10308 15TH AVE NW
Owner/Operator City,State,Zip:	SEATTLE, WA 98177
Owner/Operator Telephone:	206-783-0295
Owner/Operator Telephone Ext:	Not reported
Owner/Operator Fax:	Not reported
Owner/Operator Email:	Not reported
Owner/Operator Indicator:	Owner
Owner/Operator Name:	R & H GARAGE LTD
Legal Status:	Private
Date Became Current:	1996-05-02 00:00:00.
Date Ended Current:	Not reported
Owner/Operator Address:	7223 AURORA AVE N
Owner/Operator City,State,Zip:	SEATTLE, WA 98103-5354
Owner/Operator Telephone:	Not reported
Owner/Operator Telephone Ext:	Not reported
Owner/Operator Fax:	Not reported
Owner/Operator Email:	Not reported
Owner/Operator Indicator:	Owner
Owner/Operator Name:	HOOPER, RICHARD B
Legal Status:	Private
Date Became Current:	Not reported
Date Ended Current:	Not reported
Owner/Operator Address:	10308 15TH AVE NW
Owner/Operator City,State,Zip:	SEATTLE, WA 98177
Owner/Operator Telephone:	206-783-0295
Owner/Operator Telephone Ext:	Not reported
Owner/Operator Fax:	Not reported
Owner/Operator Email:	Not reported
Owner/Operator Indicator:	Operator
Owner/Operator Name:	R H GARAGE LTD
Legal Status:	Private
Date Became Current:	Not reported
Date Ended Current:	Not reported
Owner/Operator Address:	7223 AURORA AVE N
Owner/Operator City,State,Zip:	SEATTLE, WA 98103
Owner/Operator Telephone:	206-782-7809
Owner/Operator Telephone Ext:	Not reported
Owner/Operator Fax:	Not reported
Owner/Operator Email:	Not reported

Map ID  
Direction  
Distance  
Elevation

MAP FINDINGS

Site

Database(s)

EDR ID Number  
EPA ID Number

**B & H TURBOS (Continued)**

**1000658787**

Owner/Operator Indicator:	Operator
Owner/Operator Name:	R H GARAGE LTD
Legal Status:	Private
Date Became Current:	Not reported
Date Ended Current:	Not reported
Owner/Operator Address:	7223 AURORA AVE N
Owner/Operator City,State,Zip:	SEATTLE, WA 98103
Owner/Operator Telephone:	206-782-7809
Owner/Operator Telephone Ext:	Not reported
Owner/Operator Fax:	Not reported
Owner/Operator Email:	Not reported
Owner/Operator Indicator:	Owner
Owner/Operator Name:	HOOVER, RICHARD B
Legal Status:	Private
Date Became Current:	Not reported
Date Ended Current:	Not reported
Owner/Operator Address:	10308 15TH AVE NW
Owner/Operator City,State,Zip:	SEATTLE, WA 98177
Owner/Operator Telephone:	206-783-0295
Owner/Operator Telephone Ext:	Not reported
Owner/Operator Fax:	Not reported
Owner/Operator Email:	Not reported
Owner/Operator Indicator:	Operator
Owner/Operator Name:	R H GARAGE LTD
Legal Status:	Private
Date Became Current:	Not reported
Date Ended Current:	Not reported
Owner/Operator Address:	7223 AURORA AVE N
Owner/Operator City,State,Zip:	SEATTLE, WA 98103
Owner/Operator Telephone:	206-782-7809
Owner/Operator Telephone Ext:	Not reported
Owner/Operator Fax:	Not reported
Owner/Operator Email:	Not reported
Owner/Operator Indicator:	Owner
Owner/Operator Name:	HOOVER, RICHARD B
Legal Status:	Private
Date Became Current:	Not reported
Date Ended Current:	Not reported
Owner/Operator Address:	10308 15TH AVE NW
Owner/Operator City,State,Zip:	SEATTLE, WA 98177
Owner/Operator Telephone:	206-783-0295
Owner/Operator Telephone Ext:	Not reported
Owner/Operator Fax:	Not reported
Owner/Operator Email:	Not reported
Owner/Operator Indicator:	Owner
Owner/Operator Name:	R H GARAGE LTD
Legal Status:	Private
Date Became Current:	1996-05-02 00:00:00.
Date Ended Current:	Not reported
Owner/Operator Address:	7223 AURORA AVE N
Owner/Operator City,State,Zip:	SEATTLE, WA 98103
Owner/Operator Telephone:	206-782-7809
Owner/Operator Telephone Ext:	Not reported

Map ID  
Direction  
Distance  
Elevation

MAP FINDINGS

Site

Database(s)

EDR ID Number  
EPA ID Number

**B & H TURBOS (Continued)**

**1000658787**

Owner/Operator Fax:	Not reported
Owner/Operator Email:	Not reported
Owner/Operator Indicator:	Operator
Owner/Operator Name:	R H GARAGE LTD
Legal Status:	Private
Date Became Current:	Not reported
Date Ended Current:	Not reported
Owner/Operator Address:	7223 AURORA AVE N
Owner/Operator City,State,Zip:	SEATTLE, WA 98103
Owner/Operator Telephone:	206-782-7809
Owner/Operator Telephone Ext:	Not reported
Owner/Operator Fax:	Not reported
Owner/Operator Email:	Not reported
Owner/Operator Indicator:	Owner
Owner/Operator Name:	R H GARAGE LTD
Legal Status:	Private
Date Became Current:	1996-05-02 00:00:00.
Date Ended Current:	Not reported
Owner/Operator Address:	7223 AURORA AVE N
Owner/Operator City,State,Zip:	SEATTLE, WA 98103
Owner/Operator Telephone:	206-782-7809
Owner/Operator Telephone Ext:	Not reported
Owner/Operator Fax:	Not reported
Owner/Operator Email:	Not reported
Owner/Operator Indicator:	Owner
Owner/Operator Name:	MARSHALYNNE HOOPER
Legal Status:	Private
Date Became Current:	1996-05-02 00:00:00.
Date Ended Current:	Not reported
Owner/Operator Address:	10308 15TH AVE NW
Owner/Operator City,State,Zip:	SEATTLE, WA 98177
Owner/Operator Telephone:	206-412-4658
Owner/Operator Telephone Ext:	Not reported
Owner/Operator Fax:	Not reported
Owner/Operator Email:	Not reported
Owner/Operator Indicator:	Operator
Owner/Operator Name:	R & H GARAGE LTD
Legal Status:	Private
Date Became Current:	1996-07-31 00:00:00.
Date Ended Current:	Not reported
Owner/Operator Address:	7223 AURORA AVE N
Owner/Operator City,State,Zip:	SEATTLE, WA 98103-5354
Owner/Operator Telephone:	Not reported
Owner/Operator Telephone Ext:	Not reported
Owner/Operator Fax:	Not reported
Owner/Operator Email:	Not reported
Owner/Operator Indicator:	Owner
Owner/Operator Name:	R & H GARAGE LTD
Legal Status:	Private
Date Became Current:	1996-05-02 00:00:00.
Date Ended Current:	Not reported
Owner/Operator Address:	7223 AURORA AVE N



Map ID  
Direction  
Distance  
Elevation

MAP FINDINGS

Site

Database(s)

EDR ID Number  
EPA ID Number

**B & H TURBOS (Continued)**

**1000658787**

Owner/Operator City,State,Zip: SEATTLE, WA 98103-5354  
Owner/Operator Telephone: 206-782-7809  
Owner/Operator Telephone Ext: Not reported  
Owner/Operator Fax: Not reported  
Owner/Operator Email: Not reported

Owner/Operator Indicator: Operator  
Owner/Operator Name: R & H GARAGE LTD  
Legal Status: Private  
Date Became Current: 1996-07-31 00:00:00.  
Date Ended Current: Not reported  
Owner/Operator Address: 7223 AURORA AVE N  
Owner/Operator City,State,Zip: SEATTLE, WA 98103-5354  
Owner/Operator Telephone: 206-782-7809  
Owner/Operator Telephone Ext: Not reported  
Owner/Operator Fax: Not reported  
Owner/Operator Email: Not reported

Owner/Operator Indicator: Operator  
Owner/Operator Name: R & H GARAGE LTD  
Legal Status: Private  
Date Became Current: 1996-07-31 00:00:00.  
Date Ended Current: Not reported  
Owner/Operator Address: 7223 AURORA AVE N  
Owner/Operator City,State,Zip: SEATTLE, WA 98103-5354  
Owner/Operator Telephone: 206-782-7809  
Owner/Operator Telephone Ext: Not reported  
Owner/Operator Fax: Not reported  
Owner/Operator Email: Not reported

Owner/Operator Indicator: Owner  
Owner/Operator Name: R H GARAGE LTD  
Legal Status: Private  
Date Became Current: Not reported  
Date Ended Current: Not reported  
Owner/Operator Address: 7223 AURORA AVE N  
Owner/Operator City,State,Zip: SEATTLE, WA 98103  
Owner/Operator Telephone: 000-000-0000  
Owner/Operator Telephone Ext: Not reported  
Owner/Operator Fax: Not reported  
Owner/Operator Email: Not reported

Owner/Operator Indicator: Operator  
Owner/Operator Name: R H GARAGE LTD  
Legal Status: Private  
Date Became Current: Not reported  
Date Ended Current: Not reported  
Owner/Operator Address: 7223 AURORA AVE N  
Owner/Operator City,State,Zip: SEATTLE, WA 98103  
Owner/Operator Telephone: 206-782-7809  
Owner/Operator Telephone Ext: Not reported  
Owner/Operator Fax: Not reported  
Owner/Operator Email: Not reported

Owner/Operator Indicator: Owner  
Owner/Operator Name: R H GARAGE LTD  
Legal Status: Private

Map ID  
Direction  
Distance  
Elevation

MAP FINDINGS

Site

Database(s)

EDR ID Number  
EPA ID Number

**B & H TURBOS (Continued)**

**1000658787**

Date Became Current:	1996-05-02 00:00:00.
Date Ended Current:	Not reported
Owner/Operator Address:	7223 AURORA AVE N
Owner/Operator City,State,Zip:	SEATTLE, WA 98103
Owner/Operator Telephone:	206-782-7809
Owner/Operator Telephone Ext:	Not reported
Owner/Operator Fax:	Not reported
Owner/Operator Email:	Not reported
Owner/Operator Indicator:	Owner
Owner/Operator Name:	R H GARAGE LTD
Legal Status:	Private
Date Became Current:	1996-05-02 00:00:00.
Date Ended Current:	Not reported
Owner/Operator Address:	7223 AURORA AVE N
Owner/Operator City,State,Zip:	SEATTLE, WA 98103
Owner/Operator Telephone:	206-782-7809
Owner/Operator Telephone Ext:	Not reported
Owner/Operator Fax:	Not reported
Owner/Operator Email:	Not reported
Owner/Operator Indicator:	Operator
Owner/Operator Name:	R H GARAGE LTD
Legal Status:	Private
Date Became Current:	Not reported
Date Ended Current:	Not reported
Owner/Operator Address:	7223 AURORA AVE N
Owner/Operator City,State,Zip:	SEATTLE, WA 98103
Owner/Operator Telephone:	206-782-7809
Owner/Operator Telephone Ext:	Not reported
Owner/Operator Fax:	Not reported
Owner/Operator Email:	Not reported
Owner/Operator Indicator:	Operator
Owner/Operator Name:	R H GARAGE LTD
Legal Status:	Private
Date Became Current:	Not reported
Date Ended Current:	Not reported
Owner/Operator Address:	7223 AURORA AVE N
Owner/Operator City,State,Zip:	SEATTLE, WA 98103
Owner/Operator Telephone:	206-782-7809
Owner/Operator Telephone Ext:	Not reported
Owner/Operator Fax:	Not reported
Owner/Operator Email:	Not reported
Owner/Operator Indicator:	Owner
Owner/Operator Name:	HOOPER, RICHARD B
Legal Status:	Private
Date Became Current:	Not reported
Date Ended Current:	Not reported
Owner/Operator Address:	10308 15TH AVE NW
Owner/Operator City,State,Zip:	SEATTLE, WA 98177
Owner/Operator Telephone:	206-783-0295
Owner/Operator Telephone Ext:	Not reported
Owner/Operator Fax:	Not reported
Owner/Operator Email:	Not reported

Map ID  
Direction  
Distance  
Elevation

MAP FINDINGS

Site

Database(s)

EDR ID Number  
EPA ID Number

**B & H TURBOS (Continued)**

**1000658787**

Owner/Operator Indicator:	Operator
Owner/Operator Name:	R H GARAGE LTD
Legal Status:	Private
Date Became Current:	Not reported
Date Ended Current:	Not reported
Owner/Operator Address:	7223 AURORA AVE N
Owner/Operator City,State,Zip:	SEATTLE, WA 98103
Owner/Operator Telephone:	206-782-7809
Owner/Operator Telephone Ext:	Not reported
Owner/Operator Fax:	Not reported
Owner/Operator Email:	Not reported
Owner/Operator Indicator:	Owner
Owner/Operator Name:	MARSHALYNNE HOOPER
Legal Status:	Private
Date Became Current:	Not reported
Date Ended Current:	Not reported
Owner/Operator Address:	10308 15TH AVE NW
Owner/Operator City,State,Zip:	SEATTLE, WA 98177
Owner/Operator Telephone:	206-412-4658
Owner/Operator Telephone Ext:	Not reported
Owner/Operator Fax:	Not reported
Owner/Operator Email:	Not reported
Owner/Operator Indicator:	Owner
Owner/Operator Name:	R & H GARAGE LTD
Legal Status:	Private
Date Became Current:	1996-05-02 00:00:00.
Date Ended Current:	Not reported
Owner/Operator Address:	7223 AURORA AVE N
Owner/Operator City,State,Zip:	SEATTLE, WA 98103-5354
Owner/Operator Telephone:	206-782-7809
Owner/Operator Telephone Ext:	Not reported
Owner/Operator Fax:	Not reported
Owner/Operator Email:	Not reported
Owner/Operator Indicator:	Owner
Owner/Operator Name:	R H GARAGE LTD
Legal Status:	Private
Date Became Current:	Not reported
Date Ended Current:	Not reported
Owner/Operator Address:	7223 AURORA AVE N
Owner/Operator City,State,Zip:	SEATTLE, WA 98103
Owner/Operator Telephone:	000-000-0000
Owner/Operator Telephone Ext:	Not reported
Owner/Operator Fax:	Not reported
Owner/Operator Email:	Not reported
Owner/Operator Indicator:	Operator
Owner/Operator Name:	R H GARAGE LTD
Legal Status:	Private
Date Became Current:	Not reported
Date Ended Current:	Not reported
Owner/Operator Address:	7223 AURORA AVE N
Owner/Operator City,State,Zip:	SEATTLE, WA 98103
Owner/Operator Telephone:	000-000-0000
Owner/Operator Telephone Ext:	Not reported

Map ID  
Direction  
Distance  
Elevation

MAP FINDINGS

Site

Database(s)

EDR ID Number  
EPA ID Number

**B & H TURBOS (Continued)**

**1000658787**

Owner/Operator Fax:	Not reported
Owner/Operator Email:	Not reported
Owner/Operator Indicator:	Owner
Owner/Operator Name:	R H GARAGE LTD
Legal Status:	Private
Date Became Current:	1996-05-02 00:00:00.
Date Ended Current:	Not reported
Owner/Operator Address:	7223 AURORA AVE N
Owner/Operator City,State,Zip:	SEATTLE, WA 98103
Owner/Operator Telephone:	206-782-7809
Owner/Operator Telephone Ext:	Not reported
Owner/Operator Fax:	Not reported
Owner/Operator Email:	Not reported
Owner/Operator Indicator:	Owner
Owner/Operator Name:	HOOPER, RICHARD B
Legal Status:	Private
Date Became Current:	Not reported
Date Ended Current:	Not reported
Owner/Operator Address:	10308 15TH AVE NW
Owner/Operator City,State,Zip:	SEATTLE, WA 98177
Owner/Operator Telephone:	206-783-0295
Owner/Operator Telephone Ext:	Not reported
Owner/Operator Fax:	Not reported
Owner/Operator Email:	Not reported
Owner/Operator Indicator:	Owner
Owner/Operator Name:	HOOPER, RICHARD B
Legal Status:	Private
Date Became Current:	Not reported
Date Ended Current:	Not reported
Owner/Operator Address:	10308 15TH AVE NW
Owner/Operator City,State,Zip:	SEATTLE, WA 98177
Owner/Operator Telephone:	206-783-0295
Owner/Operator Telephone Ext:	Not reported
Owner/Operator Fax:	Not reported
Owner/Operator Email:	Not reported
Owner/Operator Indicator:	Operator
Owner/Operator Name:	R H GARAGE LTD
Legal Status:	Private
Date Became Current:	Not reported
Date Ended Current:	Not reported
Owner/Operator Address:	7223 AURORA AVE N
Owner/Operator City,State,Zip:	SEATTLE, WA 98103
Owner/Operator Telephone:	206-782-7809
Owner/Operator Telephone Ext:	Not reported
Owner/Operator Fax:	Not reported
Owner/Operator Email:	Not reported
Owner/Operator Indicator:	Owner
Owner/Operator Name:	R H GARAGE LTD
Legal Status:	Private
Date Became Current:	1996-05-02 00:00:00.
Date Ended Current:	Not reported
Owner/Operator Address:	7223 AURORA AVE N

Map ID  
Direction  
Distance  
Elevation

MAP FINDINGS

Site

Database(s)

EDR ID Number  
EPA ID Number

**B & H TURBOS (Continued)**

**1000658787**

Owner/Operator City,State,Zip: SEATTLE, WA 98103  
Owner/Operator Telephone: 206-782-7809  
Owner/Operator Telephone Ext: Not reported  
Owner/Operator Fax: Not reported  
Owner/Operator Email: Not reported

Owner/Operator Indicator: Owner  
Owner/Operator Name: HOOPER, RICHARD B  
Legal Status: Private  
Date Became Current: Not reported  
Date Ended Current: Not reported  
Owner/Operator Address: 10308 15TH AVE NW  
Owner/Operator City,State,Zip: SEATTLE, WA 98177  
Owner/Operator Telephone: 206-783-0295  
Owner/Operator Telephone Ext: Not reported  
Owner/Operator Fax: Not reported  
Owner/Operator Email: Not reported

Owner/Operator Indicator: Operator  
Owner/Operator Name: B H TURBOS  
Legal Status: Private  
Date Became Current: Not reported  
Date Ended Current: Not reported  
Owner/Operator Address: 7223 AURORA AVE N  
Owner/Operator City,State,Zip: SEATTLE, WA 98103  
Owner/Operator Telephone: 206-782-7809  
Owner/Operator Telephone Ext: Not reported  
Owner/Operator Fax: Not reported  
Owner/Operator Email: Not reported

Owner/Operator Indicator: Operator  
Owner/Operator Name: R H GARAGE LTD  
Legal Status: Private  
Date Became Current: Not reported  
Date Ended Current: Not reported  
Owner/Operator Address: 7223 AURORA AVE N  
Owner/Operator City,State,Zip: SEATTLE, WA 98103  
Owner/Operator Telephone: 206-782-7809  
Owner/Operator Telephone Ext: Not reported  
Owner/Operator Fax: Not reported  
Owner/Operator Email: Not reported

Owner/Operator Indicator: Owner  
Owner/Operator Name: HOOPER, RICHARD B  
Legal Status: Private  
Date Became Current: Not reported  
Date Ended Current: Not reported  
Owner/Operator Address: 10308 15TH AVE NW  
Owner/Operator City,State,Zip: SEATTLE, WA 98177  
Owner/Operator Telephone: 206-783-0295  
Owner/Operator Telephone Ext: Not reported  
Owner/Operator Fax: Not reported  
Owner/Operator Email: Not reported

Owner/Operator Indicator: Owner  
Owner/Operator Name: R H GARAGE LTD  
Legal Status: Private

Map ID  
Direction  
Distance  
Elevation

MAP FINDINGS

Site

Database(s)

EDR ID Number  
EPA ID Number

**B & H TURBOS (Continued)**

**1000658787**

Date Became Current:	1996-05-02 00:00:00.
Date Ended Current:	Not reported
Owner/Operator Address:	7223 AURORA AVE N
Owner/Operator City,State,Zip:	SEATTLE, WA 98103
Owner/Operator Telephone:	206-782-7809
Owner/Operator Telephone Ext:	Not reported
Owner/Operator Fax:	Not reported
Owner/Operator Email:	Not reported
Owner/Operator Indicator:	Operator
Owner/Operator Name:	R H GARAGE LTD
Legal Status:	Private
Date Became Current:	Not reported
Date Ended Current:	Not reported
Owner/Operator Address:	7223 AURORA AVE N
Owner/Operator City,State,Zip:	SEATTLE, WA 98103
Owner/Operator Telephone:	206-782-7809
Owner/Operator Telephone Ext:	Not reported
Owner/Operator Fax:	Not reported
Owner/Operator Email:	Not reported
Owner/Operator Indicator:	Owner
Owner/Operator Name:	R & H GARAGE LTD
Legal Status:	Private
Date Became Current:	1996-05-02 00:00:00.
Date Ended Current:	Not reported
Owner/Operator Address:	7223 AURORA AVE N
Owner/Operator City,State,Zip:	SEATTLE, WA 98103-5354
Owner/Operator Telephone:	Not reported
Owner/Operator Telephone Ext:	Not reported
Owner/Operator Fax:	Not reported
Owner/Operator Email:	Not reported
Owner/Operator Indicator:	Operator
Owner/Operator Name:	R & H GARAGE LTD
Legal Status:	Private
Date Became Current:	1996-07-31 00:00:00.
Date Ended Current:	Not reported
Owner/Operator Address:	7223 AURORA AVE N
Owner/Operator City,State,Zip:	SEATTLE, WA 98103-5354
Owner/Operator Telephone:	Not reported
Owner/Operator Telephone Ext:	Not reported
Owner/Operator Fax:	Not reported
Owner/Operator Email:	Not reported
Owner/Operator Indicator:	Owner
Owner/Operator Name:	MARSHALYNNE HOOPER
Legal Status:	Private
Date Became Current:	1996-05-02 00:00:00.
Date Ended Current:	Not reported
Owner/Operator Address:	10308 15TH AVE NW
Owner/Operator City,State,Zip:	SEATTLE, WA 98177
Owner/Operator Telephone:	206-412-4658
Owner/Operator Telephone Ext:	Not reported
Owner/Operator Fax:	Not reported
Owner/Operator Email:	Not reported

Map ID  
Direction  
Distance  
Elevation

MAP FINDINGS

Site

Database(s)

EDR ID Number  
EPA ID Number

**B & H TURBOS (Continued)**

**1000658787**

Owner/Operator Indicator: Owner  
Owner/Operator Name: R H GARAGE LTD  
Legal Status: Private  
Date Became Current: Not reported  
Date Ended Current: Not reported  
Owner/Operator Address: 7223 AURORA AVE N  
Owner/Operator City,State,Zip: SEATTLE, WA 98103  
Owner/Operator Telephone: 000-000-0000  
Owner/Operator Telephone Ext: Not reported  
Owner/Operator Fax: Not reported  
Owner/Operator Email: Not reported

Owner/Operator Indicator: Owner  
Owner/Operator Name: HOOPER, RICHARD B  
Legal Status: Private  
Date Became Current: Not reported  
Date Ended Current: Not reported  
Owner/Operator Address: 10308 15TH AVE NW  
Owner/Operator City,State,Zip: SEATTLE, WA 98177  
Owner/Operator Telephone: 206-783-0295  
Owner/Operator Telephone Ext: Not reported  
Owner/Operator Fax: Not reported  
Owner/Operator Email: Not reported

Owner/Operator Indicator: Owner  
Owner/Operator Name: R H GARAGE LTD  
Legal Status: Private  
Date Became Current: 1996-05-02 00:00:00.  
Date Ended Current: Not reported  
Owner/Operator Address: 7223 AURORA AVE N  
Owner/Operator City,State,Zip: SEATTLE, WA 98103  
Owner/Operator Telephone: 206-782-7809  
Owner/Operator Telephone Ext: Not reported  
Owner/Operator Fax: Not reported  
Owner/Operator Email: Not reported

Owner/Operator Indicator: Operator  
Owner/Operator Name: R & H GARAGE LTD  
Legal Status: Private  
Date Became Current: 1996-07-31 00:00:00.  
Date Ended Current: Not reported  
Owner/Operator Address: 7223 AURORA AVE N  
Owner/Operator City,State,Zip: SEATTLE, WA 98103-5354  
Owner/Operator Telephone: Not reported  
Owner/Operator Telephone Ext: Not reported  
Owner/Operator Fax: Not reported  
Owner/Operator Email: Not reported

Historic Generators:  
Receive Date: 2010-03-31 00:00:00.0  
Handler Name: R & H GARAGE LTD  
Federal Waste Generator Description: Conditionally Exempt Small Quantity Generator  
State District Owner: WA  
Large Quantity Handler of Universal Waste: No  
Recognized Trader Importer: No  
Recognized Trader Exporter: No  
Spent Lead Acid Battery Importer: No

Map ID  
Direction  
Distance  
Elevation

MAP FINDINGS

Site

Database(s)

EDR ID Number  
EPA ID Number

**B & H TURBOS (Continued)**

1000658787

Spent Lead Acid Battery Exporter:	No
Current Record:	No
Non Storage Recycler Activity:	Not reported
Electronic Manifest Broker:	Not reported
Receive Date:	2012-01-09 00:00:00.0
Handler Name:	R & H GARAGE LTD
Federal Waste Generator Description:	Conditionally Exempt Small Quantity Generator
State District Owner:	WA
Large Quantity Handler of Universal Waste:	No
Recognized Trader Importer:	No
Recognized Trader Exporter:	No
Spent Lead Acid Battery Importer:	No
Spent Lead Acid Battery Exporter:	No
Current Record:	No
Non Storage Recycler Activity:	Not reported
Electronic Manifest Broker:	Not reported
Receive Date:	2014-12-17 00:00:00.0
Handler Name:	B & H TURBOS
Federal Waste Generator Description:	Not a generator, verified
State District Owner:	WA
Large Quantity Handler of Universal Waste:	No
Recognized Trader Importer:	No
Recognized Trader Exporter:	No
Spent Lead Acid Battery Importer:	No
Spent Lead Acid Battery Exporter:	No
Current Record:	Yes
Non Storage Recycler Activity:	Not reported
Electronic Manifest Broker:	Not reported
Receive Date:	1993-12-31 00:00:00.0
Handler Name:	R & H GARAGE LTD
Federal Waste Generator Description:	Conditionally Exempt Small Quantity Generator
State District Owner:	WA
Large Quantity Handler of Universal Waste:	No
Recognized Trader Importer:	No
Recognized Trader Exporter:	No
Spent Lead Acid Battery Importer:	No
Spent Lead Acid Battery Exporter:	No
Current Record:	No
Non Storage Recycler Activity:	Not reported
Electronic Manifest Broker:	Not reported
Receive Date:	1996-04-25 00:00:00.0
Handler Name:	R & H GARAGE LTD
Federal Waste Generator Description:	Conditionally Exempt Small Quantity Generator
State District Owner:	WA
Large Quantity Handler of Universal Waste:	No
Recognized Trader Importer:	No
Recognized Trader Exporter:	No
Spent Lead Acid Battery Importer:	No
Spent Lead Acid Battery Exporter:	No
Current Record:	No
Non Storage Recycler Activity:	Not reported
Electronic Manifest Broker:	Not reported



Map ID  
Direction  
Distance  
Elevation

MAP FINDINGS

Site

Database(s)

EDR ID Number  
EPA ID Number

**B & H TURBOS (Continued)**

**1000658787**

Receive Date: 1997-06-02 00:00:00.0  
Handler Name: R & H GARAGE LTD  
Federal Waste Generator Description: Not a generator, verified  
State District Owner: WA  
Large Quantity Handler of Universal Waste: No  
Recognized Trader Importer: No  
Recognized Trader Exporter: No  
Spent Lead Acid Battery Importer: No  
Spent Lead Acid Battery Exporter: No  
Current Record: No  
Non Storage Recycler Activity: Not reported  
Electronic Manifest Broker: Not reported

Receive Date: 1998-03-02 00:00:00.0  
Handler Name: R & H GARAGE LTD  
Federal Waste Generator Description: Conditionally Exempt Small Quantity Generator  
State District Owner: WA  
Large Quantity Handler of Universal Waste: No  
Recognized Trader Importer: No  
Recognized Trader Exporter: No  
Spent Lead Acid Battery Importer: No  
Spent Lead Acid Battery Exporter: No  
Current Record: No  
Non Storage Recycler Activity: Not reported  
Electronic Manifest Broker: Not reported

Receive Date: 1999-02-19 00:00:00.0  
Handler Name: R & H GARAGE LTD  
Federal Waste Generator Description: Conditionally Exempt Small Quantity Generator  
State District Owner: WA  
Large Quantity Handler of Universal Waste: No  
Recognized Trader Importer: No  
Recognized Trader Exporter: No  
Spent Lead Acid Battery Importer: No  
Spent Lead Acid Battery Exporter: No  
Current Record: No  
Non Storage Recycler Activity: Not reported  
Electronic Manifest Broker: Not reported

Receive Date: 2000-06-07 00:00:00.0  
Handler Name: R & H GARAGE LTD  
Federal Waste Generator Description: Conditionally Exempt Small Quantity Generator  
State District Owner: WA  
Large Quantity Handler of Universal Waste: No  
Recognized Trader Importer: No  
Recognized Trader Exporter: No  
Spent Lead Acid Battery Importer: No  
Spent Lead Acid Battery Exporter: No  
Current Record: No  
Non Storage Recycler Activity: Not reported  
Electronic Manifest Broker: Not reported

Receive Date: 2001-02-28 00:00:00.0  
Handler Name: R & H GARAGE LTD  
Federal Waste Generator Description: Conditionally Exempt Small Quantity Generator  
State District Owner: WA  
Large Quantity Handler of Universal Waste: No

Map ID  
Direction  
Distance  
Elevation

MAP FINDINGS

Site

Database(s)

EDR ID Number  
EPA ID Number

**B & H TURBOS (Continued)**

**1000658787**

Recognized Trader Importer:	No
Recognized Trader Exporter:	No
Spent Lead Acid Battery Importer:	No
Spent Lead Acid Battery Exporter:	No
Current Record:	No
Non Storage Recycler Activity:	Not reported
Electronic Manifest Broker:	Not reported
Receive Date:	2002-03-27 00:00:00.0
Handler Name:	R & H GARAGE LTD
Federal Waste Generator Description:	Conditionally Exempt Small Quantity Generator
State District Owner:	WA
Large Quantity Handler of Universal Waste:	No
Recognized Trader Importer:	No
Recognized Trader Exporter:	No
Spent Lead Acid Battery Importer:	No
Spent Lead Acid Battery Exporter:	No
Current Record:	No
Non Storage Recycler Activity:	Not reported
Electronic Manifest Broker:	Not reported
Receive Date:	2003-01-22 00:00:00.0
Handler Name:	R & H GARAGE LTD
Federal Waste Generator Description:	Conditionally Exempt Small Quantity Generator
State District Owner:	WA
Large Quantity Handler of Universal Waste:	No
Recognized Trader Importer:	No
Recognized Trader Exporter:	No
Spent Lead Acid Battery Importer:	No
Spent Lead Acid Battery Exporter:	No
Current Record:	No
Non Storage Recycler Activity:	Not reported
Electronic Manifest Broker:	Not reported
Receive Date:	2004-01-29 00:00:00.0
Handler Name:	R & H GARAGE LTD
Federal Waste Generator Description:	Conditionally Exempt Small Quantity Generator
State District Owner:	WA
Large Quantity Handler of Universal Waste:	No
Recognized Trader Importer:	No
Recognized Trader Exporter:	No
Spent Lead Acid Battery Importer:	No
Spent Lead Acid Battery Exporter:	No
Current Record:	No
Non Storage Recycler Activity:	Not reported
Electronic Manifest Broker:	Not reported
Receive Date:	2005-02-28 00:00:00.0
Handler Name:	R & H GARAGE LTD
Federal Waste Generator Description:	Conditionally Exempt Small Quantity Generator
State District Owner:	WA
Large Quantity Handler of Universal Waste:	No
Recognized Trader Importer:	No
Recognized Trader Exporter:	No
Spent Lead Acid Battery Importer:	No
Spent Lead Acid Battery Exporter:	No
Current Record:	No

Map ID  
Direction  
Distance  
Elevation

MAP FINDINGS

Site

Database(s)

EDR ID Number  
EPA ID Number

**B & H TURBOS (Continued)**

**1000658787**

Non Storage Recycler Activity:	Not reported
Electronic Manifest Broker:	Not reported
Receive Date:	2006-04-07 00:00:00.0
Handler Name:	R & H GARAGE LTD
Federal Waste Generator Description:	Conditionally Exempt Small Quantity Generator
State District Owner:	WA
Large Quantity Handler of Universal Waste:	No
Recognized Trader Importer:	No
Recognized Trader Exporter:	No
Spent Lead Acid Battery Importer:	No
Spent Lead Acid Battery Exporter:	No
Current Record:	No
Non Storage Recycler Activity:	Not reported
Electronic Manifest Broker:	Not reported
Receive Date:	2007-03-19 00:00:00.0
Handler Name:	R & H GARAGE LTD
Federal Waste Generator Description:	Conditionally Exempt Small Quantity Generator
State District Owner:	WA
Large Quantity Handler of Universal Waste:	No
Recognized Trader Importer:	No
Recognized Trader Exporter:	No
Spent Lead Acid Battery Importer:	No
Spent Lead Acid Battery Exporter:	No
Current Record:	No
Non Storage Recycler Activity:	Not reported
Electronic Manifest Broker:	Not reported
Receive Date:	2008-02-01 00:00:00.0
Handler Name:	R & H GARAGE LTD
Federal Waste Generator Description:	Conditionally Exempt Small Quantity Generator
State District Owner:	WA
Large Quantity Handler of Universal Waste:	No
Recognized Trader Importer:	No
Recognized Trader Exporter:	No
Spent Lead Acid Battery Importer:	No
Spent Lead Acid Battery Exporter:	No
Current Record:	No
Non Storage Recycler Activity:	Not reported
Electronic Manifest Broker:	Not reported
Receive Date:	2009-03-05 00:00:00.0
Handler Name:	R & H GARAGE LTD
Federal Waste Generator Description:	Conditionally Exempt Small Quantity Generator
State District Owner:	WA
Large Quantity Handler of Universal Waste:	No
Recognized Trader Importer:	No
Recognized Trader Exporter:	No
Spent Lead Acid Battery Importer:	No
Spent Lead Acid Battery Exporter:	No
Current Record:	No
Non Storage Recycler Activity:	Not reported
Electronic Manifest Broker:	Not reported
Receive Date:	2010-03-31 00:00:00.0
Handler Name:	R & H GARAGE LTD

Map ID  
Direction  
Distance  
Elevation

MAP FINDINGS

Site

Database(s)

EDR ID Number  
EPA ID Number

**B & H TURBOS (Continued)**

**1000658787**

Federal Waste Generator Description: Conditionally Exempt Small Quantity Generator  
State District Owner: WA  
Large Quantity Handler of Universal Waste: No  
Recognized Trader Importer: No  
Recognized Trader Exporter: No  
Spent Lead Acid Battery Importer: No  
Spent Lead Acid Battery Exporter: No  
Current Record: No  
Non Storage Recycler Activity: Not reported  
Electronic Manifest Broker: Not reported

Receive Date: 2011-03-02 00:00:00.0  
Handler Name: R & H GARAGE LTD  
Federal Waste Generator Description: Conditionally Exempt Small Quantity Generator  
State District Owner: WA  
Large Quantity Handler of Universal Waste: No  
Recognized Trader Importer: No  
Recognized Trader Exporter: No  
Spent Lead Acid Battery Importer: No  
Spent Lead Acid Battery Exporter: No  
Current Record: No  
Non Storage Recycler Activity: Not reported  
Electronic Manifest Broker: Not reported

Receive Date: 2012-01-09 00:00:00.0  
Handler Name: R & H GARAGE LTD  
Federal Waste Generator Description: Conditionally Exempt Small Quantity Generator  
State District Owner: WA  
Large Quantity Handler of Universal Waste: No  
Recognized Trader Importer: No  
Recognized Trader Exporter: No  
Spent Lead Acid Battery Importer: No  
Spent Lead Acid Battery Exporter: No  
Current Record: No  
Non Storage Recycler Activity: Not reported  
Electronic Manifest Broker: Not reported

Receive Date: 2013-02-27 00:00:00.0  
Handler Name: R & H GARAGE LTD  
Federal Waste Generator Description: Conditionally Exempt Small Quantity Generator  
State District Owner: WA  
Large Quantity Handler of Universal Waste: No  
Recognized Trader Importer: No  
Recognized Trader Exporter: No  
Spent Lead Acid Battery Importer: No  
Spent Lead Acid Battery Exporter: No  
Current Record: No  
Non Storage Recycler Activity: Not reported  
Electronic Manifest Broker: Not reported

Receive Date: 2014-12-16 00:00:00.0  
Handler Name: B & H TURBOS  
Federal Waste Generator Description: Not a generator, verified  
State District Owner: WA  
Large Quantity Handler of Universal Waste: No  
Recognized Trader Importer: No  
Recognized Trader Exporter: No

Map ID  
Direction  
Distance  
Elevation

MAP FINDINGS

Site

Database(s)

EDR ID Number  
EPA ID Number

**B & H TURBOS (Continued)**

**1000658787**

Spent Lead Acid Battery Importer: No  
Spent Lead Acid Battery Exporter: No  
Current Record: No  
Non Storage Recycler Activity: Not reported  
Electronic Manifest Broker: Not reported

Receive Date: 2003-12-31 00:00:00.0  
Handler Name: R & H GARAGE LTD  
Federal Waste Generator Description: Not a generator, verified  
State District Owner: WA  
Large Quantity Handler of Universal Waste: No  
Recognized Trader Importer: No  
Recognized Trader Exporter: No  
Spent Lead Acid Battery Importer: No  
Spent Lead Acid Battery Exporter: No  
Current Record: No  
Non Storage Recycler Activity: Not reported  
Electronic Manifest Broker: Not reported

Receive Date: 2005-12-31 00:00:00.0  
Handler Name: R & H GARAGE LTD  
Federal Waste Generator Description: Not a generator, verified  
State District Owner: WA  
Large Quantity Handler of Universal Waste: No  
Recognized Trader Importer: No  
Recognized Trader Exporter: No  
Spent Lead Acid Battery Importer: No  
Spent Lead Acid Battery Exporter: No  
Current Record: No  
Non Storage Recycler Activity: Not reported  
Electronic Manifest Broker: Not reported

Receive Date: 2007-12-31 00:00:00.0  
Handler Name: R & H GARAGE LTD  
Federal Waste Generator Description: Not a generator, verified  
State District Owner: WA  
Large Quantity Handler of Universal Waste: No  
Recognized Trader Importer: No  
Recognized Trader Exporter: No  
Spent Lead Acid Battery Importer: No  
Spent Lead Acid Battery Exporter: No  
Current Record: No  
Non Storage Recycler Activity: Not reported  
Electronic Manifest Broker: Not reported

List of NAICS Codes and Descriptions:

NAICS Code: 811111  
NAICS Description: GENERAL AUTOMOTIVE REPAIR

Facility Has Received Notices of Violation:

Found Violation: No  
Agency Which Determined Violation: Not reported  
Violation Short Description: Not reported  
Date Violation was Determined: Not reported  
Actual Return to Compliance Date: Not reported  
Return to Compliance Qualifier: Not reported

Map ID  
Direction  
Distance  
Elevation

MAP FINDINGS

Site

Database(s)

EDR ID Number  
EPA ID Number

**B & H TURBOS (Continued)**

**1000658787**

Violation Responsible Agency:	Not reported
Scheduled Compliance Date:	Not reported
Enforcement Identifier:	Not reported
Date of Enforcement Action:	Not reported
Enforcement Responsible Agency:	Not reported
Enforcement Docket Number:	Not reported
Enforcement Attorney:	Not reported
Corrective Action Component:	Not reported
Appeal Initiated Date:	Not reported
Appeal Resolution Date:	Not reported
Disposition Status Date:	Not reported
Disposition Status:	Not reported
Disposition Status Description:	Not reported
Consent/Final Order Sequence Number:	Not reported
Consent/Final Order Respondent Name:	Not reported
Consent/Final Order Lead Agency:	Not reported
Enforcement Type:	Not reported
Enforcement Responsible Person:	Not reported
Enforcement Responsible Sub-Organization:	Not reported
SEP Sequence Number:	Not reported
SEP Expenditure Amount:	Not reported
SEP Scheduled Completion Date:	Not reported
SEP Actual Date:	Not reported
SEP Defaulted Date:	Not reported
SEP Type:	Not reported
SEP Type Description:	Not reported
Proposed Amount:	Not reported
Final Monetary Amount:	Not reported
Paid Amount:	Not reported
Final Count:	Not reported
Final Amount:	Not reported
Found Violation:	No
Agency Which Determined Violation:	Not reported
Violation Short Description:	Not reported
Date Violation was Determined:	Not reported
Actual Return to Compliance Date:	Not reported
Return to Compliance Qualifier:	Not reported
Violation Responsible Agency:	Not reported
Scheduled Compliance Date:	Not reported
Enforcement Identifier:	Not reported
Date of Enforcement Action:	Not reported
Enforcement Responsible Agency:	Not reported
Enforcement Docket Number:	Not reported
Enforcement Attorney:	Not reported
Corrective Action Component:	Not reported
Appeal Initiated Date:	Not reported
Appeal Resolution Date:	Not reported
Disposition Status Date:	Not reported
Disposition Status:	Not reported
Disposition Status Description:	Not reported
Consent/Final Order Sequence Number:	Not reported
Consent/Final Order Respondent Name:	Not reported
Consent/Final Order Lead Agency:	Not reported
Enforcement Type:	Not reported
Enforcement Responsible Person:	Not reported
Enforcement Responsible Sub-Organization:	Not reported

Map ID  
Direction  
Distance  
Elevation

MAP FINDINGS

Site

Database(s)

EDR ID Number  
EPA ID Number

**B & H TURBOS (Continued)**

**1000658787**

SEP Sequence Number: Not reported  
SEP Expenditure Amount: Not reported  
SEP Scheduled Completion Date: Not reported  
SEP Actual Date: Not reported  
SEP Defaulted Date: Not reported  
SEP Type: Not reported  
SEP Type Description: Not reported  
Proposed Amount: Not reported  
Final Monetary Amount: Not reported  
Paid Amount: Not reported  
Final Count: Not reported  
Final Amount: Not reported

Evaluation Action Summary:

Evaluation Date: 1991-02-26 00:00:00.0  
Evaluation Responsible Agency: State  
Found Violation: No  
Evaluation Type Description: COMPLIANCE ASSISTANCE VISIT  
Evaluation Responsible Person Identifier: WALDA  
Evaluation Responsible Sub-Organization: NW  
Actual Return to Compliance Date: Not reported  
Scheduled Compliance Date: Not reported  
Date of Request: Not reported  
Date Response Received: Not reported  
Request Agency: Not reported  
Former Citation: Not reported

Evaluation Date: 2014-11-14 00:00:00.0  
Evaluation Responsible Agency: State  
Found Violation: No  
Evaluation Type Description: COMPLIANCE ASSISTANCE VISIT  
Evaluation Responsible Person Identifier: WAALN  
Evaluation Responsible Sub-Organization: NW  
Actual Return to Compliance Date: Not reported  
Scheduled Compliance Date: Not reported  
Date of Request: Not reported  
Date Response Received: Not reported  
Request Agency: Not reported  
Former Citation: Not reported

**FINDS:**

Registry ID: 110005359469

Click Here:

Environmental Interest/Information System:

Washington Facility / Site Identification System (WA-FSIS) provides a means to query and display data maintained by the Washington Department of Ecology. This system contains key information for each facility/site that is currently, or has been, of interest to the Air Quality, Dam Safety, Hazardous Waste, Toxics Cleanup, and Water Quality Programs.

RCRAInfo is a national information system that supports the Resource Conservation and Recovery Act (RCRA) program through the tracking of events and activities related to facilities that generate, transport, and treat, store, or dispose of hazardous waste. RCRAInfo allows RCRA

Map ID  
Direction  
Distance  
Elevation

MAP FINDINGS

Site

Database(s)

EDR ID Number  
EPA ID Number

**B & H TURBOS (Continued)**

**1000658787**

program staff to track the notification, permit, compliance, and corrective action activities required under RCRA.

HAZARDOUS WASTE BIENNIAL REPORTER

[Click this hyperlink](#) while viewing on your computer to access additional FINDS: detail in the EDR Site Report.

ECHO:

Envid: 1000658787  
Registry ID: 110005359469  
DFR URL: <http://echo.epa.gov/detailed-facility-report?fid=110005359469>  
Name: ENVIRONMENTAL MOTORS GARAGE  
Address: 7223 AURORA AVE N  
City,State,Zip: SEATTLE, WA 98103

WA MANIFEST:

Name: R & H GARAGE LTD  
Address: 7223 AURORA AVE N  
City,State,Zip: SEATTLE, WA 98103  
Facility Address 2: Not reported  
Facility ID: 89662754  
EPA ID: WAD988484432  
NAICS: 811111  
State Waste Code Desc: Not reported  
Federal Waste Code Desc: Not reported  
Form Comm: Not reported  
Data Year: 2012  
Permit by Rule: False  
Mailing Address 2: Not reported  
Treatment by Generator: False  
Mixed Radioactive Waste: False  
Importer of Hazardous Waste: False  
Immediate Recycler: False  
Treatment/Storage/Disposal/Recycling Facility: False  
Generator of Dangerous Fuel Waste: False  
Generator Marketing to Burner: False  
Other Marketers (i.e., blender, distributor, etc.): False  
Utility Boiler Burner: False  
Industry Boiler Burner: False  
Industrial Furnace: False  
Smelter Defferal: False  
Universal Waste: Not reported  
Off-Specification: Not reported  
LN Address 2: Not reported  
Tax Reg #: 600357625  
Business Type: Not reported  
Mail Name: R & H Garage Ltd  
Mailing Address: 7223 AURORA AVE N  
Mailing City,State,Zip: SEATTLE, WA 98103-5354  
Legal Organization Name: R & H Garage Ltd  
Legal Organization Type: Private  
Legal Contact: Not reported  
Legal Address: 7223 AURORA AVE N  
Legal Address 2: Not reported  
Legal City,State,Zip: SEATTLE, WA 98103-5354  
Legal Phone Number: (206)782-7809  
Legal Effective Date: 05/02/1996



Map ID  
Direction  
Distance  
Elevation

MAP FINDINGS

Site

Database(s)

EDR ID Number  
EPA ID Number

**B & H TURBOS (Continued)**

**1000658787**

Land Organization Name:	Not reported
Land Organization Type:	Private
Land Contact:	Richard B Hooper
Land Address:	10308 15TH AVE NW
Land City,State,Zip:	SEATTLE, WA 98177-5310
Land Phone Number:	(206)783-0295
Operator Organization Name:	R & H Garage Ltd
Operator Organization Type:	Private
Operator:	Not reported
Operator Address:	7223 AURORA AVE N
Operator Address 2:	Not reported
Operator City,State,Zip:	SEATTLE, WA 98103-5354
Operator Phone Number:	(206) 782-7809
Operator Effective Date:	07/31/1996
Site Contact:	Richard B Hooper
Site Contact Address:	7223 AURORA AVE N
Contact City,State,Zip:	SEATTLE, WA 98103-5354
Site Contact Phone Number:	(206)782-7809
Site Contact Email:	richstrains@comcast.net
Gen Status Code:	SQG
Monthly Generation:	False
Batch Generation:	True
One Time Generation:	False
Transport Own Waste:	False
Tranports Other Waste:	False
Recycler Onsite:	False
Transfer Facility:	False
Other Exemption:	Not reported
UW Battery Gen:	False
Used Oil Transporter:	False
Used Oil Transfer Facility:	False
Used Oil Processor:	False
Used Oil Refiner:	False
Used Oil Fuel Marketer Directs Shipments:	False
Used Oil Fuel Marketer Meets Specs:	False
Site Contact Address 2:	Not reported
Name:	R & H GARAGE LTD
Address:	7223 AURORA AVE N
City,State,Zip:	SEATTLE, WA 98103
Facility Address 2:	Not reported
Facility ID:	89662754
EPA ID:	WAD988484432
NAICS:	811111
State Waste Code Desc:	Not reported
Federal Waste Code Desc:	Not reported
Form Comm:	Not reported
Data Year:	2011
Permit by Rule:	False
Mailing Address 2:	Not reported
Treatment by Generator:	False
Mixed Radioactive Waste:	False
Importer of Hazardous Waste:	False
Immediate Recycler:	False
Treatment/Storage/Disposal/Recycling Facility:	False
Generator of Dangerous Fuel Waste:	False
Generator Marketing to Burner:	False

Map ID  
Direction  
Distance  
Elevation

MAP FINDINGS

Site

Database(s)

EDR ID Number  
EPA ID Number

**B & H TURBOS (Continued)**

**1000658787**

Other Marketers (i.e., blender, distributor, etc.):	False
Utility Boiler Burner:	False
Industry Boiler Burner:	False
Industrial Furnace:	False
Smelter Defferal:	False
Universal Waste:	Not reported
Off-Specification:	Not reported
LN Address 2:	Not reported
Tax Reg #:	600357625
Business Type:	Not reported
Mail Name:	R & H Garage Ltd
Mailing Address:	7223 AURORA AVE N
Mailing City,State,Zip:	SEATTLE, WA 98103-5354
Legal Organization Name:	R & H Garage Ltd
Legal Organization Type:	Private
Legal Contact:	Not reported
Legal Address:	7223 AURORA AVE N
Legal Address 2:	Not reported
Legal City,State,Zip:	SEATTLE, WA 98103-5354
Legal Phone Number:	(206)782-7809
Legal Effective Date:	05/02/1996
Land Organization Name:	Not reported
Land Organization Type:	Private
Land Contact:	Richard B Hooper
Land Address:	10308 15TH AVE NW
Land City,State,Zip:	SEATTLE, WA 98177-5310
Land Phone Number:	(206)783-0295
Operator Organization Name:	R & H Garage Ltd
Operator Organization Type:	Private
Operator:	Not reported
Operator Address:	7223 AURORA AVE N
Operator Address 2:	Not reported
Operator City,State,Zip:	SEATTLE, WA 98103-5354
Operator Phone Number:	(206) 782-7809
Operator Effective Date:	07/31/1996
Site Contact:	Richard B Hooper
Site Contact Address:	7223 AURORA AVE N
Contact City,State,Zip:	SEATTLE, WA 98103-5354
Site Contact Phone Number:	(206)782-7809
Site Contact Email:	richstrains@comcast.net
Gen Status Code:	SQG
Monthly Generation:	False
Batch Generation:	True
One Time Generation:	False
Transport Own Waste:	False
Tranports Other Waste:	False
Recycler Onsite:	False
Transfer Facility:	False
Other Exemption:	Not reported
UW Battery Gen:	False
Used Oil Transporter:	False
Used Oil Transfer Facility:	False
Used Oil Processor:	False
Used Oil Refiner:	False
Used Oil Fuel Marketer Directs Shipments:	False
Used Oil Fuel Marketer Meets Specs:	False
Site Contact Address 2:	Not reported

Map ID  
Direction  
Distance  
Elevation

MAP FINDINGS

Site

Database(s)

EDR ID Number  
EPA ID Number

**B & H TURBOS (Continued)**

**1000658787**

Name:	R & H GARAGE LTD
Address:	7223 AURORA AVE N
City,State,Zip:	SEATTLE, WA 98103
Facility Address 2:	Not reported
Facility ID:	89662754
EPA ID:	WAD988484432
NAICS:	811111
State Waste Code Desc:	Not reported
Federal Waste Code Desc:	Not reported
Form Comm:	Not reported
Data Year:	2010
Permit by Rule:	False
Mailing Address 2:	Not reported
Treatment by Generator:	False
Mixed Radioactive Waste:	False
Importer of Hazardous Waste:	False
Immediate Recycler:	False
Treatment/Storage/Disposal/Recycling Facility:	False
Generator of Dangerous Fuel Waste:	False
Generator Marketing to Burner:	False
Other Marketers (i.e., blender, distributor, etc.):	False
Utility Boiler Burner:	False
Industry Boiler Burner:	False
Industrial Furnace:	False
Smelter Defferal:	False
Universal Waste:	Not reported
Off-Specification:	Not reported
LN Address 2:	Not reported
Tax Reg #:	600357625
Business Type:	Not reported
Mail Name:	R & H Garage Ltd
Mailing Address:	7223 AURORA AVE N
Mailing City,State,Zip:	SEATTLE, WA 98103-5354
Legal Organization Name:	R & H Garage Ltd
Legal Organization Type:	Private
Legal Contact:	Not reported
Legal Address:	7223 AURORA AVE N
Legal Address 2:	Not reported
Legal City,State,Zip:	SEATTLE, WA 98103-5354
Legal Phone Number:	(206)782-7809
Legal Effective Date:	05/02/1996
Land Organization Name:	Not reported
Land Organization Type:	Private
Land Contact:	Richard B Hooper
Land Address:	10308 15TH AVE NW
Land City,State,Zip:	SEATTLE, WA 98177-5310
Land Phone Number:	(206)783-0295
Operator Organization Name:	R & H Garage Ltd
Operator Organization Type:	Private
Operator:	Not reported
Operator Address:	7223 AURORA AVE N
Operator Address 2:	Not reported
Operator City,State,Zip:	SEATTLE, WA 98103-5354
Operator Phone Number:	(206) 782-7809
Operator Effective Date:	07/31/1996
Site Contact:	Richard B Hooper
Site Contact Address:	7223 AURORA AVE N

Map ID  
Direction  
Distance  
Elevation

MAP FINDINGS

Site

Database(s)

EDR ID Number  
EPA ID Number

**B & H TURBOS (Continued)**

**1000658787**

Contact City,State,Zip:	SEATTLE, WA 98103-5354
Site Contact Phone Number:	(206)782-7809
Site Contact Email:	richstrains@comcast.net
Gen Status Code:	SQG
Monthly Generation:	False
Batch Generation:	True
One Time Generation:	False
Transport Own Waste:	False
Tranports Other Waste:	False
Recycler Onsite:	False
Transfer Facility:	False
Other Exemption:	Not reported
UW Battery Gen:	False
Used Oil Transporter:	False
Used Oil Transfer Facility:	False
Used Oil Processor:	False
Used Oil Refiner:	False
Used Oil Fuel Marketer Directs Shipments:	False
Used Oil Fuel Marketer Meets Specs:	False
Site Contact Address 2:	Not reported
Name:	R & H GARAGE LTD
Address:	7223 AURORA AVE N
City,State,Zip:	SEATTLE, WA 98103
Facility Address 2:	Not reported
Facility ID:	89662754
EPA ID:	WAD988484432
NAICS:	811111
State Waste Code Desc:	Not reported
Federal Waste Code Desc:	Not reported
Form Comm:	Not reported
Data Year:	2009
Permit by Rule:	False
Mailing Address 2:	Not reported
Treatment by Generator:	False
Mixed Radioactive Waste:	False
Importer of Hazardous Waste:	False
Immediate Recycler:	False
Treatment/Storage/Disposal/Recycling Facility:	False
Generator of Dangerous Fuel Waste:	False
Generator Marketing to Burner:	False
Other Marketers (i.e., blender, distributor, etc.):	False
Utility Boiler Burner:	False
Industry Boiler Burner:	False
Industrial Furnace:	False
Smelter Defferal:	False
Universal Waste:	Not reported
Off-Specification:	Not reported
LN Address 2:	Not reported
Tax Reg #:	600357625
Business Type:	Not reported
Mail Name:	R & H Garage Ltd
Mailing Address:	7223 AURORA AVE N
Mailing City,State,Zip:	SEATTLE, WA 98103-5354
Legal Organization Name:	R & H Garage Ltd
Legal Organization Type:	Private
Legal Contact:	Not reported

Map ID  
Direction  
Distance  
Elevation

MAP FINDINGS

Site

Database(s)

EDR ID Number  
EPA ID Number

**B & H TURBOS (Continued)**

**1000658787**

Legal Address:	7223 AURORA AVE N
Legal Address 2:	Not reported
Legal City,State,Zip:	SEATTLE, WA 98103-5354
Legal Phone Number:	(206)782-7809
Legal Effective Date:	05/02/1996
Land Organization Name:	Not reported
Land Organization Type:	Private
Land Contact:	Richard B Hooper
Land Address:	10308 15TH AVE NW
Land City,State,Zip:	SEATTLE, WA 98177-5310
Land Phone Number:	(206)783-0295
Operator Organization Name:	R & H Garage Ltd
Operator Organization Type:	Private
Operator:	Not reported
Operator Address:	7223 AURORA AVE N
Operator Address 2:	Not reported
Operator City,State,Zip:	SEATTLE, WA 98103-5354
Operator Phone Number:	(206) 782-7809
Operator Effective Date:	07/31/1996
Site Contact:	Richard B Hooper
Site Contact Address:	7223 AURORA AVE N
Contact City,State,Zip:	SEATTLE, WA 98103-5354
Site Contact Phone Number:	(206)782-7809
Site Contact Email:	richstrains@comcast.net
Gen Status Code:	SQG
Monthly Generation:	False
Batch Generation:	True
One Time Generation:	False
Transport Own Waste:	False
Tranports Other Waste:	False
Recycler Onsite:	False
Transfer Facility:	False
Other Exemption:	Not reported
UW Battery Gen:	False
Used Oil Transporter:	False
Used Oil Transfer Facility:	False
Used Oil Processor:	False
Used Oil Refiner:	False
Used Oil Fuel Marketer Directs Shipments:	False
Used Oil Fuel Marketer Meets Specs:	False
Site Contact Address 2:	Not reported
Name:	R & H GARAGE LTD
Address:	7223 AURORA AVE N
City,State,Zip:	SEATTLE, WA 98103
Facility Address 2:	Not reported
Facility ID:	89662754
EPA ID:	WAD988484432
NAICS:	811111
State Waste Code Desc:	Not reported
Federal Waste Code Desc:	Not reported
Form Comm:	Not reported
Data Year:	2008
Permit by Rule:	False
Mailing Address 2:	Not reported
Treatment by Generator:	False
Mixed Radioactive Waste:	False

Map ID  
Direction  
Distance  
Elevation

MAP FINDINGS

Site

Database(s)

EDR ID Number  
EPA ID Number

**B & H TURBOS (Continued)**

**1000658787**

Importer of Hazardous Waste:	False
Immediate Recycler:	False
Treatment/Storage/Disposal/Recycling Facility:	False
Generator of Dangerous Fuel Waste:	False
Generator Marketing to Burner:	False
Other Marketers (i.e., blender, distributor, etc.):	False
Utility Boiler Burner:	False
Industry Boiler Burner:	False
Industrial Furnace:	False
Smelter Defferal:	False
Universal Waste:	Not reported
Off-Specification:	Not reported
LN Address 2:	Not reported
Tax Reg #:	600357625
Business Type:	Not reported
Mail Name:	R & H Garage Ltd
Mailing Address:	7223 AURORA AVE N
Mailing City,State,Zip:	SEATTLE, WA 98103-5354
Legal Organization Name:	R & H Garage Ltd
Legal Organization Type:	Private
Legal Contact:	Not reported
Legal Address:	7223 AURORA AVE N
Legal Address 2:	Not reported
Legal City,State,Zip:	SEATTLE, WA 98103-5354
Legal Phone Number:	(206)782-7809
Legal Effective Date:	05/02/1996
Land Organization Name:	Not reported
Land Organization Type:	Private
Land Contact:	Richard B Hooper
Land Address:	10308 15TH AVE NW
Land City,State,Zip:	SEATTLE, WA 98177-5310
Land Phone Number:	(206)783-0295
Operator Organization Name:	R & H Garage Ltd
Operator Organization Type:	Private
Operator:	Not reported
Operator Address:	7223 AURORA AVE N
Operator Address 2:	Not reported
Operator City,State,Zip:	SEATTLE, WA 98103-5354
Operator Phone Number:	(206) 782-7809
Operator Effective Date:	07/31/1996
Site Contact:	Richard B Hooper
Site Contact Address:	7223 AURORA AVE N
Contact City,State,Zip:	SEATTLE, WA 98103-5354
Site Contact Phone Number:	(206)782-7809
Site Contact Email:	richstrains@comcast.net
Gen Status Code:	SQG
Monthly Generation:	False
Batch Generation:	False
One Time Generation:	False
Transport Own Waste:	False
Tranports Other Waste:	False
Recycler Onsite:	False
Transfer Facility:	False
Other Exemption:	Not reported
UW Battery Gen:	False
Used Oil Transporter:	False
Used Oil Transfer Facility:	False

Map ID  
 Direction  
 Distance  
 Elevation

MAP FINDINGS

Site

Database(s)

EDR ID Number  
 EPA ID Number

**B & H TURBOS (Continued)**

**1000658787**

Used Oil Processor:	False
Used Oil Refiner:	False
Used Oil Fuel Marketer Directs Shipments:	False
Used Oil Fuel Marketer Meets Specs:	False
Site Contact Address 2:	Not reported
Name:	R & H GARAGE LTD
Address:	7223 AURORA AVE N
City,State,Zip:	SEATTLE, WA 98103
Facility Address 2:	Not reported
Facility ID:	89662754
EPA ID:	WAD988484432
NAICS:	811111
State Waste Code Desc:	Not reported
Federal Waste Code Desc:	Not reported
Form Comm:	Not reported
Data Year:	Not reported
Permit by Rule:	No
Mailing Address 2:	Not reported
Treatment by Generator:	No
Mixed Radioactive Waste:	No
Importer of Hazardous Waste:	No
Immediate Recycler:	No
Treatment/Storage/Disposal/Recycling Facility:	No
Generator of Dangerous Fuel Waste:	No
Generator Marketing to Burner:	No
Other Marketers (i.e., blender, distributor, etc.):	No
Utility Boiler Burner:	No
Industry Boiler Burner:	No
Industrial Furnace:	No
Smelter Defferal:	No
Universal Waste:	Not reported
Off-Specification:	Not reported
LN Address 2:	Not reported
Tax Reg #:	600357625
Business Type:	Not reported
Mail Name:	R & H Garage Ltd
Mailing Address:	7223 AURORA AVE N
Mailing City,State,Zip:	SEATTLE, WA 98103-5354
Legal Organization Name:	R & H Garage Ltd
Legal Organization Type:	Private
Legal Contact:	Not reported
Legal Address:	7223 AURORA AVE N
Legal Address 2:	Not reported
Legal City,State,Zip:	SEATTLE, WA 98103-5354
Legal Phone Number:	(206)782-7809
Legal Effective Date:	05/02/1996
Land Organization Name:	Not reported
Land Organization Type:	Private
Land Contact:	Richard B Hooper
Land Address:	10308 15TH AVE NW
Land City,State,Zip:	SEATTLE, WA 98177-5310
Land Phone Number:	(206)783-0295
Operator Organization Name:	R & H Garage Ltd
Operator Organization Type:	Private
Operator:	Not reported
Operator Address:	7223 AURORA AVE N

Map ID  
Direction  
Distance  
Elevation

MAP FINDINGS

Site

Database(s)

EDR ID Number  
EPA ID Number

**B & H TURBOS (Continued)**

**1000658787**

Operator Address 2: Not reported  
Operator City,State,Zip: SEATTLE, WA 98103-5354  
Operator Phone Number: (206) 782-7809  
Operator Effective Date: 07/31/1996  
Site Contact: Richard B Hooper  
Site Contact Address: 7223 AURORA AVE N  
Contact City,State,Zip: SEATTLE, WA 98103-5354  
Site Contact Phone Number: (206)782-7809  
Site Contact Email: richstrains@comcast.net  
Gen Status Code: SQG  
Monthly Generation: No  
Batch Generation: No  
One Time Generation: No  
Transport Own Waste: No  
Tranports Other Waste: No  
Recycler Onsite: No  
Transfer Facility: No  
Other Exemption: Not reported  
UW Battery Gen: No  
Used Oil Transporter: No  
Used Oil Transfer Facility: No  
Used Oil Processor: No  
Used Oil Refiner: No  
Used Oil Fuel Marketer Directs Shipments: No  
Used Oil Fuel Marketer Meets Specs: No  
Site Contact Address 2: Not reported

Name: R & H GARAGE LTD  
Address: 7223 AURORA AVE N  
City,State,Zip: SEATTLE, WA 98103  
Facility Address 2: Not reported  
Facility ID: 89662754  
EPA ID: WAD988484432  
NAICS: 811111  
State Waste Code Desc: Not reported  
Federal Waste Code Desc: Not reported  
Form Comm: Not reported  
Data Year: Not reported  
Permit by Rule: F  
Mailing Address 2: Not reported  
Treatment by Generator: F  
Mixed Radioactive Waste: F  
Importer of Hazardous Waste: F  
Immediate Recycler: F  
Treatment/Storage/Disposal/Recycling Facility: F  
Generator of Dangerous Fuel Waste: F  
Generator Marketing to Burner: F  
Other Marketers (i.e., blender, distributor, etc.): F  
Utility Boiler Burner: F  
Industry Boiler Burner: F  
Industrial Furnace: F  
Smelter Defferal: F  
Universal Waste: Not reported  
Off-Specification: Not reported  
LN Address 2: Not reported  
Tax Reg #: 600357625  
Business Type: Not reported



Map ID  
Direction  
Distance  
Elevation

MAP FINDINGS

Site

Database(s)

EDR ID Number  
EPA ID Number

**B & H TURBOS (Continued)**

**1000658787**

Mail Name:	R & H Garage Ltd
Mailing Address:	7223 AURORA AVE N
Mailing City,State,Zip:	SEATTLE, WA 98103-5354
Legal Organization Name:	R & H Garage Ltd
Legal Organization Type:	Private
Legal Contact:	Not reported
Legal Address:	7223 AURORA AVE N
Legal Address 2:	Not reported
Legal City,State,Zip:	SEATTLE, WA 98103-5354
Legal Phone Number:	(206)782-7809
Legal Effective Date:	05/02/1996
Land Organization Name:	Not reported
Land Organization Type:	Private
Land Contact:	Richard B Hooper
Land Address:	10308 15TH AVE NW
Land City,State,Zip:	SEATTLE, WA 98177-5310
Land Phone Number:	(206)783-0295
Operator Organization Name:	R & H Garage Ltd
Operator Organization Type:	Private
Operator:	Not reported
Operator Address:	7223 AURORA AVE N
Operator Address 2:	Not reported
Operator City,State,Zip:	SEATTLE, WA 98103-5354
Operator Phone Number:	(206) 782-7809
Operator Effective Date:	07/31/1996
Site Contact:	Richard B Hooper
Site Contact Address:	7223 AURORA AVE N
Contact City,State,Zip:	SEATTLE, WA 98103-5354
Site Contact Phone Number:	(206)782-7809
Site Contact Email:	richstrains@comcast.net
Gen Status Code:	SQG
Monthly Generation:	F
Batch Generation:	F
One Time Generation:	F
Transport Own Waste:	F
Tranports Other Waste:	F
Recycler Onsite:	F
Transfer Facility:	F
Other Exemption:	Not reported
UW Battery Gen:	F
Used Oil Transporter:	F
Used Oil Transfer Facility:	F
Used Oil Processor:	F
Used Oil Refiner:	F
Used Oil Fuel Marketer Directs Shipments:	F
Used Oil Fuel Marketer Meets Specs:	F
Site Contact Address 2:	Not reported
Name:	R & H GARAGE LTD
Address:	7223 AURORA AVE N
City,State,Zip:	SEATTLE, WA 98103
Facility Address 2:	Not reported
Facility ID:	89662754
EPA ID:	WAD988484432
NAICS:	811111
State Waste Code Desc:	Not reported
Federal Waste Code Desc:	Not reported

Map ID  
Direction  
Distance  
Elevation

MAP FINDINGS

Site

Database(s)

EDR ID Number  
EPA ID Number

**B & H TURBOS (Continued)**

**1000658787**

Form Comm:	Not reported
Data Year:	Not reported
Permit by Rule:	FALSE
Mailing Address 2:	Not reported
Treatment by Generator:	FALSE
Mixed Radioactive Waste:	FALSE
Importer of Hazardous Waste:	FALSE
Immediate Recycler:	FALSE
Treatment/Storage/Disposal/Recycling Facility:	FALSE
Generator of Dangerous Fuel Waste:	FALSE
Generator Marketing to Burner:	FALSE
Other Marketers (i.e., blender, distributor, etc.):	FALSE
Utility Boiler Burner:	FALSE
Industry Boiler Burner:	FALSE
Industrial Furnace:	FALSE
Smelter Defferal:	FALSE
Universal Waste:	Not reported
Off-Specification:	Not reported
LN Address 2:	Not reported
Tax Reg #:	600357625
Business Type:	Not reported
Mail Name:	R & H Garage Ltd
Mailing Address:	7223 AURORA AVE N
Mailing City,State,Zip:	SEATTLE, WA 98103-5354
Legal Organization Name:	R & H Garage Ltd
Legal Organization Type:	Private
Legal Contact:	Not reported
Legal Address:	7223 AURORA AVE N
Legal Address 2:	Not reported
Legal City,State,Zip:	SEATTLE, WA 98103-5354
Legal Phone Number:	(206)782-7809
Legal Effective Date:	05/02/1996
Land Organization Name:	Not reported
Land Organization Type:	Private
Land Contact:	Richard B Hooper
Land Address:	10308 15TH AVE NW
Land City,State,Zip:	SEATTLE, WA 98177-5310
Land Phone Number:	(206)783-0295
Operator Organization Name:	R & H Garage Ltd
Operator Organization Type:	Private
Operator:	Not reported
Operator Address:	7223 AURORA AVE N
Operator Address 2:	Not reported
Operator City,State,Zip:	SEATTLE, WA 98103-5354
Operator Phone Number:	(206) 782-7809
Operator Effective Date:	07/31/1996
Site Contact:	Richard B Hooper
Site Contact Address:	7223 AURORA AVE N
Contact City,State,Zip:	SEATTLE, WA 98103-5354
Site Contact Phone Number:	(206)782-7809
Site Contact Email:	richstrains@comcast.net
Gen Status Code:	SQG
Monthly Generation:	FALSE
Batch Generation:	FALSE
One Time Generation:	FALSE
Transport Own Waste:	FALSE
Tranports Other Waste:	FALSE

Map ID  
 Direction  
 Distance  
 Elevation

MAP FINDINGS

Site

Database(s)

EDR ID Number  
 EPA ID Number

**B & H TURBOS (Continued)**

**1000658787**

Recycler Onsite:	FALSE
Transfer Facility:	FALSE
Other Exemption:	Not reported
UW Battery Gen:	FALSE
Used Oil Transporter:	FALSE
Used Oil Transfer Facility:	FALSE
Used Oil Processor:	FALSE
Used Oil Refiner:	FALSE
Used Oil Fuel Marketer Directs Shipments:	FALSE
Used Oil Fuel Marketer Meets Specs:	FALSE
Site Contact Address 2:	Not reported

**T97**  
**SE**  
**1/2-1**  
**0.916 mi.**  
**4835 ft.**  
**Relative:**  
**Lower**  
**Actual:**  
**181 ft.**

**TEXACO STATION 121522**  
**7200 AURORA AVE N**  
**SEATTLE, WA 98103**

**Site 2 of 2 in cluster T**

**WA CSCSL** **1000660709**  
**WA LUST** **WAD988503967**  
**WA ICR**  
**WA ALLSITES**  
**WA SPILLS**  
**RCRA NonGen / NLR**  
**FINDS**  
**ECHO**  
**WA Financial Assurance**  
**WA MANIFEST**

**CSCSL:**

Name:	TEXACO 121522
Address:	7200 AURORA AVE N
City,State,Zip:	SEATTLE, WA 98103
Facility ID:	51218997
Region:	Northwest
Lat/Long:	47.681833 / -122.344111
Clean Up Siteid:	6187
Site Status:	Cleanup Started
Contaminant Name:	Benzene
Alternate Site Names:	Green Lake Shell Surface Spill, GREENLAKE GAS STATIONS, Greenlake Shell, SHELL 7200 AURORA AVE N, SEATTLE, Shell 7200 Aurora Avenue North, Seattle, Texaco Station 121522, TEXACO STATION 632320400 UST 4452, TEXACO STATION 7200 AURORA AVE N

Site Rank:	Not reported
Has Institutional Control:	Not reported
Past VCP:	True
Current VCP:	Not reported
Ground Water:	Confirmed Above Cleanup Levels
Surface Water:	Not reported
Soil:	Confirmed Above Cleanup Levels
Sediment:	Not reported
Air:	Not reported
Bedrock:	Not reported
Responsible Unit:	Northwest

Name:	TEXACO 121522
Address:	7200 AURORA AVE N
City,State,Zip:	SEATTLE, WA 98103
Facility ID:	51218997
Region:	Northwest
Lat/Long:	47.681833 / -122.344111
Clean Up Siteid:	6187
Site Status:	Cleanup Started
Contaminant Name:	Petroleum-Diesel

Map ID  
Direction  
Distance  
Elevation

MAP FINDINGS

Site

Database(s)

EDR ID Number  
EPA ID Number

**TEXACO STATION 121522 (Continued)**

**1000660709**

Alternate Site Names: Green Lake Shell Surface Spill, GREENLAKE GAS STATIONS, Greenlake Shell, SHELL 7200 AURORA AVE N, SEATTLE, Shell 7200 Aurora Avenue North, Seattle, Texaco Station 121522, TEXACO STATION 632320400 UST 4452, TEXACO STATION 7200 AURORA AVE N

Site Rank: Not reported  
Has Institutional Control: Not reported  
Past VCP: True  
Current VCP: Not reported  
Ground Water: Confirmed Above Cleanup Levels  
Surface Water: Not reported  
Soil: Confirmed Above Cleanup Levels  
Sediment: Not reported  
Air: Not reported  
Bedrock: Not reported  
Responsible Unit: Northwest

Name: TEXACO 121522  
Address: 7200 AURORA AVE N  
City, State, Zip: SEATTLE, WA 98103  
Facility ID: 51218997  
Region: Northwest  
Lat/Long: 47.681833 / -122.344111  
Clean Up Siteid: 6187

Site Status: Cleanup Started  
Contaminant Name: Petroleum-Gasoline  
Alternate Site Names: Green Lake Shell Surface Spill, GREENLAKE GAS STATIONS, Greenlake Shell, SHELL 7200 AURORA AVE N, SEATTLE, Shell 7200 Aurora Avenue North, Seattle, Texaco Station 121522, TEXACO STATION 632320400 UST 4452, TEXACO STATION 7200 AURORA AVE N

Site Rank: Not reported  
Has Institutional Control: Not reported  
Past VCP: True  
Current VCP: Not reported  
Ground Water: Confirmed Above Cleanup Levels  
Surface Water: Not reported  
Soil: Confirmed Above Cleanup Levels  
Sediment: Not reported  
Air: Not reported  
Bedrock: Not reported  
Responsible Unit: Northwest

Name: GREEN LAKE SHELL SURFACE SPILL  
Address: 7200 AURORA AVE N  
City, State, Zip: SEATTLE, WA 98103  
Facility ID: 51218997  
Region: Northwest  
Lat/Long: 47.681833 / -122.344111  
Clean Up Siteid: 13003  
Site Status: Awaiting Cleanup  
Contaminant Name: Petroleum-Diesel  
Alternate Site Names: GREENLAKE GAS STATIONS, Greenlake Shell, SHELL 7200 AURORA AVE N, SEATTLE, Shell 7200 Aurora Avenue North, Seattle, TEXACO 121522, Texaco Station 121522, TEXACO STATION 632320400 UST 4452, TEXACO STATION 7200 AURORA AVE N

Site Rank: Not reported  
Has Institutional Control: Not reported  
Past VCP: Not reported

Map ID  
Direction  
Distance  
Elevation

MAP FINDINGS

Site

Database(s)

EDR ID Number  
EPA ID Number

**TEXACO STATION 121522 (Continued)**

**1000660709**

Current VCP: Not reported  
Ground Water: Confirmed Above Cleanup Levels  
Surface Water: Not reported  
Soil: Not reported  
Sediment: Not reported  
Air: Not reported  
Bedrock: Not reported  
Responsible Unit: Northwest

Name: GREEN LAKE SHELL SURFACE SPILL  
Address: 7200 AURORA AVE N  
City,State,Zip: SEATTLE, WA 98103  
Facility ID: 51218997  
Region: Northwest  
Lat/Long: 47.681833 / -122.344111  
Clean Up Siteid: 13003  
Site Status: Awaiting Cleanup  
Contaminant Name: Petroleum-Gasoline  
Alternate Site Names: GREENLAKE GAS STATIONS,Greenlake Shell,SHELL 7200 AURORA AVE N,SEATTLE,Shell 7200 Aurora Avenue North,Seattle,TEXACO 121522,TEXACO Station 121522,TEXACO STATION 632320400 UST 4452,TEXACO STATION 7200 AURORA AVE N

Site Rank: Not reported  
Has Institutional Control:Not reported  
Past VCP: Not reported  
Current VCP: Not reported  
Ground Water: Confirmed Above Cleanup Levels  
Surface Water: Not reported  
Soil: Not reported  
Sediment: Not reported  
Air: Not reported  
Bedrock: Not reported  
Responsible Unit: Northwest

Name: GREEN LAKE SHELL SURFACE SPILL  
Address: 7200 AURORA AVE N  
City,State,Zip: SEATTLE, WA 98103  
Facility ID: 51218997  
Region: Northwest  
Lat/Long: 47.681833 / -122.344111  
Clean Up Siteid: 13003  
Site Status: Awaiting Cleanup  
Contaminant Name: Petroleum-Other  
Alternate Site Names: GREENLAKE GAS STATIONS,Greenlake Shell,SHELL 7200 AURORA AVE N,SEATTLE,Shell 7200 Aurora Avenue North,Seattle,TEXACO 121522,TEXACO Station 121522,TEXACO STATION 632320400 UST 4452,TEXACO STATION 7200 AURORA AVE N

Site Rank: Not reported  
Has Institutional Control:Not reported  
Past VCP: Not reported  
Current VCP: Not reported  
Ground Water: Confirmed Above Cleanup Levels  
Surface Water: Not reported  
Soil: Not reported  
Sediment: Not reported  
Air: Not reported  
Bedrock: Not reported

Map ID  
Direction  
Distance  
Elevation

MAP FINDINGS

Site

Database(s)

EDR ID Number  
EPA ID Number

**TEXACO STATION 121522 (Continued)**

**1000660709**

Responsible Unit: Northwest

LUST:

Name: TEXACO 121522  
Address: 7200 AURORA AVE N  
City,State,Zip: SEATTLE, WA 98103  
Facility ID: 51218997  
Lust Status Type: LUST - Cleanup Started  
Cleanup Site ID: 6187  
Cleanup Unit Type: Upland  
Process Type: Voluntary Cleanup Program  
Cleanup Unit Name: Green Lake Shell Surface Spill, GREENLAKE GAS STATIONS, Greenlake Shell, SHELL 7200 AURORA AVE N, SEATTLE, Shell 7200 Aurora Avenue North, Seattle, Texaco Station 121522, TEXACO STATION 632320400 UST 4452, TEXACO STATION 7200 AURORA AVE N

Response Section: Northwest  
Release Date: 06/26/1996  
Lust Date: 02/06/2013  
Region: Northwest  
Lust ID: 4247  
UST ID: 4452  
Contaminant Name: Petroleum-Diesel  
Ground Water: Confirmed Above Cleanup Levels  
Surface Water: Not reported  
Soil: Confirmed Above Cleanup Levels  
Sediment: Not reported  
Air: Not reported  
Bedrock: Not reported  
Lat/Long: 47.681833 / -122.34411

Name: TEXACO 121522  
Address: 7200 AURORA AVE N  
City,State,Zip: SEATTLE, WA 98103  
Facility ID: 51218997  
Lust Status Type: LUST - Cleanup Started  
Cleanup Site ID: 6187  
Cleanup Unit Type: Upland  
Process Type: Voluntary Cleanup Program  
Cleanup Unit Name: Green Lake Shell Surface Spill, GREENLAKE GAS STATIONS, Greenlake Shell, SHELL 7200 AURORA AVE N, SEATTLE, Shell 7200 Aurora Avenue North, Seattle, Texaco Station 121522, TEXACO STATION 632320400 UST 4452, TEXACO STATION 7200 AURORA AVE N

Response Section: Northwest  
Release Date: 06/26/1996  
Lust Date: 02/06/2013  
Region: Northwest  
Lust ID: 4247  
UST ID: 4452  
Contaminant Name: Petroleum-Gasoline  
Ground Water: Confirmed Above Cleanup Levels  
Surface Water: Not reported  
Soil: Confirmed Above Cleanup Levels  
Sediment: Not reported  
Air: Not reported  
Bedrock: Not reported  
Lat/Long: 47.681833 / -122.34411

Map ID  
Direction  
Distance  
Elevation

MAP FINDINGS

Site

Database(s)

EDR ID Number  
EPA ID Number

**TEXACO STATION 121522 (Continued)**

**1000660709**

Name: TEXACO 121522  
Address: 7200 AURORA AVE N  
City,State,Zip: SEATTLE, WA 98103  
Facility ID: 51218997  
Lust Status Type: LUST - Cleanup Started  
Cleanup Site ID: 6187  
Cleanup Unit Type: Upland  
Process Type: Voluntary Cleanup Program  
Cleanup Unit Name: Green Lake Shell Surface Spill, GREENLAKE GAS STATIONS, Greenlake Shell, SHELL 7200 AURORA AVE N, SEATTLE, Shell 7200 Aurora Avenue North, Seattle, Texaco Station 121522, TEXACO STATION 632320400 UST 4452, TEXACO STATION 7200 AURORA AVE N  
Response Section: Northwest  
Release Date: 06/26/1996  
Lust Date: 02/06/2013  
Region: Northwest  
Lust ID: 4247  
UST ID: 4452  
Contaminant Name: Benzene  
Ground Water: Confirmed Above Cleanup Levels  
Surface Water: Not reported  
Soil: Confirmed Above Cleanup Levels  
Sediment: Not reported  
Air: Not reported  
Bedrock: Not reported  
Lat/Long: 47.681833 / -122.34411

**ICR:**

Date Ecology Received Report: 07/02/98  
Contaminants Found at Site: Petroleum products  
Media Contaminated: Groundwater, Soil  
Waste Management: Tank  
Region: North Western  
Type of Report Ecology Received: Interim cleanup report  
Site Register Issue: 98-12  
County Code: 17  
Contact: Not reported  
Report Title: Not reported

Date Ecology Received Report: 02/12/99  
Contaminants Found at Site: Petroleum products  
Media Contaminated: Groundwater, Soil  
Waste Management: Tank  
Region: North Western  
Type of Report Ecology Received: Interim cleanup report  
Site Register Issue: 98-13  
County Code: 17  
Contact: Not reported  
Report Title: Not reported

Date Ecology Received Report: 09/23/99  
Contaminants Found at Site: Petroleum products  
Media Contaminated: Groundwater, Soil  
Waste Management: Tank  
Region: North Western  
Type of Report Ecology Received: Interim cleanup report  
Site Register Issue: 98-18

Map ID  
Direction  
Distance  
Elevation

MAP FINDINGS

Site

Database(s)

EDR ID Number  
EPA ID Number

**TEXACO STATION 121522 (Continued)**

**1000660709**

County Code: 17  
Contact: Not reported  
Report Title: Not reported

Date Ecology Received Report: 08/09/99  
Contaminants Found at Site: Petroleum products  
Media Contaminated: Groundwater, Soil  
Waste Management: Tank  
Region: North Western  
Type of Report Ecology Received: Interim cleanup report  
Site Register Issue: 98-18  
County Code: 17  
Contact: Not reported  
Report Title: Not reported

Date Ecology Received Report: 07/05/00  
Contaminants Found at Site: Petroleum products  
Media Contaminated: Groundwater, Soil  
Waste Management: Tank  
Region: North Western  
Type of Report Ecology Received: Interim cleanup report  
Site Register Issue: 98-27  
County Code: 17  
Contact: Not reported  
Report Title: Not reported

Date Ecology Received Report: 06/06/01  
Contaminants Found at Site: Petroleum products  
Media Contaminated: Groundwater, Soil  
Waste Management: Tank  
Region: North Western  
Type of Report Ecology Received: Interim cleanup report  
Site Register Issue: 98-41  
County Code: 17  
Contact: Not reported  
Report Title: UST Decommissioning

Date Ecology Received Report: 10/25/96  
Contaminants Found at Site: Petroleum products  
Media Contaminated: Groundwater, Soil  
Waste Management: Tank  
Region: North Western  
Type of Report Ecology Received: Interim cleanup report  
Site Register Issue: 94-41  
County Code: 17  
Contact: Not reported  
Report Title: Not reported

Date Ecology Received Report: 10/03/00  
Contaminants Found at Site: Petroleum products  
Media Contaminated: Groundwater, Soil  
Waste Management: Tank  
Region: North Western  
Type of Report Ecology Received: Interim cleanup report  
Site Register Issue: 98-29  
County Code: 17  
Contact: Not reported



Map ID  
Direction  
Distance  
Elevation

MAP FINDINGS

Site

Database(s)

EDR ID Number  
EPA ID Number

**TEXACO STATION 121522 (Continued)**

**1000660709**

Report Title: Monitoring - August 2000  
Date Ecology Received Report: 09/04/01  
ALLSITES:  
Name: TEXACO STATION 121522  
Facility Id: 51218997

SPILLS:  
Name: SHELL GAS STATION  
Address: 7200 AURORA AVE N  
City,State,Zip: SEATTLE, WA  
Facility ID: 603498  
Medium: Not reported  
Material Desc: OTHER - SEE NOTE  
Material Qty: Not reported  
Material Units: Not reported  
Date Received: 01/28/2008  
Contact Name: Not reported  
Incident Date: Not reported  
Incident Category Type: Not reported  
Incident Category: Not reported  
Latitude: Not reported  
Longitude: Not reported  
Source Type: Not reported  
Source: Not reported  
Vessel Facility Name2: Not reported  
Recovered Quantity: Not reported  
Resp Party Contact: Not reported  
Cause: Not reported  
Cause Type: Not reported  
Resp Party Name: Not reported  
  
Name: ARCO STATION  
Address: 7200 AURORA AVE N  
City,State,Zip: SEATTLE, WA  
Facility ID: 601883  
Medium: Not reported  
Material Desc: PETROLEUM - DIESEL FUEL  
Material Qty: Not reported  
Material Units: Not reported  
Date Received: 11/08/2007  
Contact Name: Not reported  
Incident Date: Not reported  
Incident Category Type: Not reported  
Incident Category: Not reported  
Latitude: Not reported  
Longitude: Not reported  
Source Type: Not reported  
Source: Not reported  
Vessel Facility Name2: Not reported  
Recovered Quantity: Not reported  
Resp Party Contact: Not reported  
Cause: Not reported  
Cause Type: Not reported  
Resp Party Name: Not reported

Map ID  
 Direction  
 Distance  
 Elevation

MAP FINDINGS

Site

Database(s)

EDR ID Number  
 EPA ID Number

**TEXACO STATION 121522 (Continued)**

**1000660709**

RCRA-LQG:

Date Form Received by Agency:	2011-08-06 00:00:00.0
Handler Name:	TEXACO STATION 121522
Handler Address:	7200 AURORA AVE N
Handler City,State,Zip:	SEATTLE, WA 98103
EPA ID:	WAD988503967
Contact Name:	JEANNE TRAYLOR
Contact Address:	P O BOX 3127, RM 669B
Contact City,State,Zip:	HOUSTON, TX 77253
Contact Telephone:	713-241-6992
Contact Fax:	Not reported
Contact Email:	JEANNE.TRAYLOR@SHELL.COM
Contact Title:	Not reported
EPA Region:	10
Land Type:	Private
Federal Waste Generator Description:	Not a generator, verified
Non-Notifier:	Not reported
Biennial Report Cycle:	Not reported
Accessibility:	Not reported
Active Site Indicator:	Not reported
State District Owner:	WA
State District:	NWRO
Mailing Address:	12700 NORTHBOROUGH DR
Mailing City,State,Zip:	HOUSTON, WA 77067
Owner Name:	EQUILION ENTERPRISES LLC DBA SHELL OIL PR
Owner Type:	Private
Operator Name:	EQUILION ENTERPRISES LLC DBA SHELL OIL P
Operator Type:	Private
Short-Term Generator Activity:	No
Importer Activity:	No
Mixed Waste Generator:	No
Transporter Activity:	No
Transfer Facility Activity:	No
Recycler Activity with Storage:	No
Small Quantity On-Site Burner Exemption:	No
Smelting Melting and Refining Furnace Exemption:	No
Underground Injection Control:	No
Off-Site Waste Receipt:	No
Universal Waste Indicator:	No
Universal Waste Destination Facility:	No
Federal Universal Waste:	No
Active Site Fed-Reg Treatment Storage and Disposal Facility:	Not reported
Active Site Converter Treatment storage and Disposal Facility:	Not reported
Active Site State-Reg Treatment Storage and Disposal Facility:	Not reported
Active Site State-Reg Handler:	---
Federal Facility Indicator:	Not reported
Hazardous Secondary Material Indicator:	NN
Sub-Part K Indicator:	Not reported
Commercial TSD Indicator:	No
Treatment Storage and Disposal Type:	Not reported
2018 GPRA Permit Baseline:	Not on the Baseline
2018 GPRA Renewals Baseline:	Not on the Baseline
Permit Renewals Workload Universe:	Not reported
Permit Workload Universe:	Not reported
Permit Progress Universe:	Not reported
Post-Closure Workload Universe:	Not reported
Closure Workload Universe:	Not reported

Map ID  
 Direction  
 Distance  
 Elevation

MAP FINDINGS

Site

Database(s)

EDR ID Number  
 EPA ID Number

**TEXACO STATION 121522 (Continued)**

**1000660709**

202 GPRA Corrective Action Baseline:	No
Corrective Action Workload Universe:	No
Subject to Corrective Action Universe:	No
Non-TSDFs Where RCRA CA has Been Imposed Universe:	No
TSDFs Potentially Subject to CA Under 3004 (u)/(v) Universe:	No
TSDFs Only Subject to CA under Discretionary Auth Universe:	No
Corrective Action Priority Ranking:	No NCAPS ranking
Environmental Control Indicator:	No
Institutional Control Indicator:	No
Human Exposure Controls Indicator:	N/A
Groundwater Controls Indicator:	N/A
Operating TSDF Universe:	Not reported
Full Enforcement Universe:	Not reported
Significant Non-Complier Universe:	No
Unaddressed Significant Non-Complier Universe:	No
Addressed Significant Non-Complier Universe:	No
Significant Non-Complier With a Compliance Schedule Universe:	No
Financial Assurance Required:	Not reported
Handler Date of Last Change:	2018-05-08 18:17:58.0
Recognized Trader-Importer:	No
Recognized Trader-Exporter:	No
Importer of Spent Lead Acid Batteries:	No
Exporter of Spent Lead Acid Batteries:	No
Recycler Activity Without Storage:	No
Manifest Broker:	No
Sub-Part P Indicator:	Not reported
 Handler - Owner Operator:	
Owner/Operator Indicator:	Operator
Owner/Operator Name:	EQUILION ENTERPRISES LLC DBA SHELL OIL P
Legal Status:	Private
Date Became Current:	Not reported
Date Ended Current:	Not reported
Owner/Operator Address:	PO BOX 4453
Owner/Operator City,State,Zip:	HOUSTON, TX 77210-4453
Owner/Operator Telephone:	425-827-0761
Owner/Operator Telephone Ext:	Not reported
Owner/Operator Fax:	Not reported
Owner/Operator Email:	Not reported
Owner/Operator Indicator:	Owner
Owner/Operator Name:	TEXACO 121522
Legal Status:	Private
Date Became Current:	Not reported
Date Ended Current:	Not reported
Owner/Operator Address:	7200 AURORA AVE N
Owner/Operator City,State,Zip:	SEATTLE, WA 98103
Owner/Operator Telephone:	000-000-0000
Owner/Operator Telephone Ext:	Not reported
Owner/Operator Fax:	Not reported
Owner/Operator Email:	Not reported
Owner/Operator Indicator:	Operator
Owner/Operator Name:	TEXACO 121522
Legal Status:	Private
Date Became Current:	Not reported
Date Ended Current:	Not reported
Owner/Operator Address:	7200 AURORA AVE N

Map ID  
Direction  
Distance  
Elevation

MAP FINDINGS

Site

Database(s)

EDR ID Number  
EPA ID Number

**TEXACO STATION 121522 (Continued)**

**1000660709**

Owner/Operator City,State,Zip: SEATTLE, WA 98103  
Owner/Operator Telephone: 000-000-0000  
Owner/Operator Telephone Ext: Not reported  
Owner/Operator Fax: Not reported  
Owner/Operator Email: Not reported

Owner/Operator Indicator: Owner  
Owner/Operator Name: TEXACO 121522  
Legal Status: Private  
Date Became Current: Not reported  
Date Ended Current: Not reported  
Owner/Operator Address: 7200 AURORA AVE N  
Owner/Operator City,State,Zip: SEATTLE, WA 98103  
Owner/Operator Telephone: 000-000-0000  
Owner/Operator Telephone Ext: Not reported  
Owner/Operator Fax: Not reported  
Owner/Operator Email: Not reported

Owner/Operator Indicator: Owner  
Owner/Operator Name: EQUILON ENTERPRISES LLC DBA SHELL OIL P  
Legal Status: Private  
Date Became Current: 1996-07-26 00:00:00.  
Date Ended Current: Not reported  
Owner/Operator Address: PO BOX 4453  
Owner/Operator City,State,Zip: HOUSTON, TX 77210  
Owner/Operator Telephone: 425-827-0761  
Owner/Operator Telephone Ext: Not reported  
Owner/Operator Fax: Not reported  
Owner/Operator Email: Not reported

Owner/Operator Indicator: Owner  
Owner/Operator Name: EQUILON ENTERPRISES LLC DBA SHELL OIL PR  
Legal Status: Private  
Date Became Current: 1998-08-01 00:00:00.  
Date Ended Current: Not reported  
Owner/Operator Address: PO BOX 4453  
Owner/Operator City,State,Zip: HOUSTON, TX 77210  
Owner/Operator Telephone: 281-874-2208  
Owner/Operator Telephone Ext: Not reported  
Owner/Operator Fax: Not reported  
Owner/Operator Email: Not reported

Owner/Operator Indicator: Owner  
Owner/Operator Name: EQUILON ENTERPRISES LLC DBA SHELL OIL PR  
Legal Status: Private  
Date Became Current: 1998-08-01 00:00:00.  
Date Ended Current: Not reported  
Owner/Operator Address: PO BOX 4453  
Owner/Operator City,State,Zip: HOUSTON, TX 77210  
Owner/Operator Telephone: 281-874-2224  
Owner/Operator Telephone Ext: Not reported  
Owner/Operator Fax: Not reported  
Owner/Operator Email: Not reported

Owner/Operator Indicator: Operator  
Owner/Operator Name: EQUILON ENTERPRISES LLC DBA SHELL OIL P  
Legal Status: Private

Map ID  
Direction  
Distance  
Elevation

MAP FINDINGS

Site

Database(s)

EDR ID Number  
EPA ID Number

**TEXACO STATION 121522 (Continued)**

**1000660709**

Date Became Current:	Not reported
Date Ended Current:	Not reported
Owner/Operator Address:	PO BOX 4453
Owner/Operator City,State,Zip:	HOUSTON, TX 77210
Owner/Operator Telephone:	206-255-9018
Owner/Operator Telephone Ext:	Not reported
Owner/Operator Fax:	Not reported
Owner/Operator Email:	Not reported
Owner/Operator Indicator:	Owner
Owner/Operator Name:	EQUILON ENTERPRISES LLC DBA SHELL OIL PR
Legal Status:	Private
Date Became Current:	Not reported
Date Ended Current:	Not reported
Owner/Operator Address:	PO BOX 2099
Owner/Operator City,State,Zip:	HOUSTON, TX 77252
Owner/Operator Telephone:	281-874-2247
Owner/Operator Telephone Ext:	Not reported
Owner/Operator Fax:	Not reported
Owner/Operator Email:	Not reported
Owner/Operator Indicator:	Operator
Owner/Operator Name:	EQUILON ENTERPRISES LLC DBA SHELL OIL P
Legal Status:	Private
Date Became Current:	Not reported
Date Ended Current:	Not reported
Owner/Operator Address:	P O BOX 3127
Owner/Operator City,State,Zip:	HOUSTON, TX 77067
Owner/Operator Telephone:	281-874-2247
Owner/Operator Telephone Ext:	Not reported
Owner/Operator Fax:	Not reported
Owner/Operator Email:	Not reported
Owner/Operator Indicator:	Owner
Owner/Operator Name:	EQUILON ENTERPRISES LLC DBA SHELL OIL PR
Legal Status:	Private
Date Became Current:	1998-08-01 00:00:00.
Date Ended Current:	Not reported
Owner/Operator Address:	PO BOX 2099
Owner/Operator City,State,Zip:	HOUSTON, TX 77252-2099
Owner/Operator Telephone:	281-874-2247
Owner/Operator Telephone Ext:	Not reported
Owner/Operator Fax:	Not reported
Owner/Operator Email:	Not reported
Owner/Operator Indicator:	Owner
Owner/Operator Name:	TEXACO 121522
Legal Status:	Private
Date Became Current:	Not reported
Date Ended Current:	Not reported
Owner/Operator Address:	7200 AURORA AVE N
Owner/Operator City,State,Zip:	SEATTLE, WA 98103
Owner/Operator Telephone:	000-000-0000
Owner/Operator Telephone Ext:	Not reported
Owner/Operator Fax:	Not reported
Owner/Operator Email:	Not reported

Map ID  
Direction  
Distance  
Elevation

MAP FINDINGS

Site

Database(s)

EDR ID Number  
EPA ID Number

**TEXACO STATION 121522 (Continued)**

**1000660709**

Owner/Operator Indicator:	Owner
Owner/Operator Name:	TEXACO 121522
Legal Status:	Private
Date Became Current:	Not reported
Date Ended Current:	Not reported
Owner/Operator Address:	7200 AURORA AVE N
Owner/Operator City,State,Zip:	SEATTLE, WA 98103
Owner/Operator Telephone:	000-000-0000
Owner/Operator Telephone Ext:	Not reported
Owner/Operator Fax:	Not reported
Owner/Operator Email:	Not reported
Owner/Operator Indicator:	Owner
Owner/Operator Name:	EQUILION ENTERPRISES LLC DBA SHELL OIL P
Legal Status:	Private
Date Became Current:	1996-07-26 00:00:00.
Date Ended Current:	Not reported
Owner/Operator Address:	PO BOX 4453
Owner/Operator City,State,Zip:	HOUSTON, TX 77210
Owner/Operator Telephone:	425-827-0761
Owner/Operator Telephone Ext:	Not reported
Owner/Operator Fax:	Not reported
Owner/Operator Email:	Not reported
Owner/Operator Indicator:	Owner
Owner/Operator Name:	EQUILION ENTERPRISES LLC DBA SHELL OIL P
Legal Status:	Private
Date Became Current:	1996-07-26 00:00:00.
Date Ended Current:	Not reported
Owner/Operator Address:	PO BOX 4453
Owner/Operator City,State,Zip:	HOUSTON, TX 77210
Owner/Operator Telephone:	425-827-0761
Owner/Operator Telephone Ext:	Not reported
Owner/Operator Fax:	Not reported
Owner/Operator Email:	Not reported
Owner/Operator Indicator:	Owner
Owner/Operator Name:	TEXACO 121522
Legal Status:	Private
Date Became Current:	Not reported
Date Ended Current:	Not reported
Owner/Operator Address:	7200 AURORA AVE N
Owner/Operator City,State,Zip:	SEATTLE, WA 98103
Owner/Operator Telephone:	000-000-0000
Owner/Operator Telephone Ext:	Not reported
Owner/Operator Fax:	Not reported
Owner/Operator Email:	Not reported
Owner/Operator Indicator:	Operator
Owner/Operator Name:	EQUILION ENTERPRISES LLC DBA SHELL OIL P
Legal Status:	Private
Date Became Current:	Not reported
Date Ended Current:	Not reported
Owner/Operator Address:	PO BOX 4453
Owner/Operator City,State,Zip:	HOUSTON, TX 77210
Owner/Operator Telephone:	425-827-0761
Owner/Operator Telephone Ext:	Not reported

Map ID  
Direction  
Distance  
Elevation

MAP FINDINGS

Site

Database(s)

EDR ID Number  
EPA ID Number

**TEXACO STATION 121522 (Continued)**

**1000660709**

Owner/Operator Fax:	Not reported
Owner/Operator Email:	Not reported
Owner/Operator Indicator:	Operator
Owner/Operator Name:	EQUILON ENTERPRISES LLC DBA SHELL OIL P
Legal Status:	Private
Date Became Current:	Not reported
Date Ended Current:	Not reported
Owner/Operator Address:	PO BOX 4453
Owner/Operator City,State,Zip:	HOUSTON, TX 77210
Owner/Operator Telephone:	425-827-0761
Owner/Operator Telephone Ext:	Not reported
Owner/Operator Fax:	Not reported
Owner/Operator Email:	Not reported
Owner/Operator Indicator:	Owner
Owner/Operator Name:	EQUILON ENTERPRISES LLC DBA SHELL OIL PR
Legal Status:	Private
Date Became Current:	1998-08-01 00:00:00.
Date Ended Current:	Not reported
Owner/Operator Address:	PO BOX 4453
Owner/Operator City,State,Zip:	HOUSTON, TX 77210
Owner/Operator Telephone:	281-874-2224
Owner/Operator Telephone Ext:	Not reported
Owner/Operator Fax:	Not reported
Owner/Operator Email:	Not reported
Owner/Operator Indicator:	Operator
Owner/Operator Name:	EQUILON ENTERPRISES LLC DBA SHELL OIL P
Legal Status:	Private
Date Became Current:	Not reported
Date Ended Current:	Not reported
Owner/Operator Address:	PO BOX 4453
Owner/Operator City,State,Zip:	HOUSTON, TX 77210
Owner/Operator Telephone:	206-255-9018
Owner/Operator Telephone Ext:	Not reported
Owner/Operator Fax:	Not reported
Owner/Operator Email:	Not reported
Owner/Operator Indicator:	Owner
Owner/Operator Name:	EQUILON ENTERPRISES LLC DBA SHELL OIL PR
Legal Status:	Private
Date Became Current:	Not reported
Date Ended Current:	Not reported
Owner/Operator Address:	PO BOX 2099
Owner/Operator City,State,Zip:	HOUSTON, TX 77252
Owner/Operator Telephone:	281-874-2224
Owner/Operator Telephone Ext:	Not reported
Owner/Operator Fax:	Not reported
Owner/Operator Email:	Not reported
Owner/Operator Indicator:	Owner
Owner/Operator Name:	EQUILON ENTERPRISES LLC DBA SHELL OIL PR
Legal Status:	Private
Date Became Current:	Not reported
Date Ended Current:	Not reported
Owner/Operator Address:	PO BOX 2099

Map ID  
Direction  
Distance  
Elevation

MAP FINDINGS

Site

Database(s)

EDR ID Number  
EPA ID Number

**TEXACO STATION 121522 (Continued)**

**1000660709**

Owner/Operator City,State,Zip:	HOUSTON, TX 77252
Owner/Operator Telephone:	281-874-2224
Owner/Operator Telephone Ext:	Not reported
Owner/Operator Fax:	Not reported
Owner/Operator Email:	Not reported
Owner/Operator Indicator:	Operator
Owner/Operator Name:	EQUILON ENTERPRISES LLC DBA SHELL OIL P
Legal Status:	Private
Date Became Current:	Not reported
Date Ended Current:	Not reported
Owner/Operator Address:	P O BOX 3127
Owner/Operator City,State,Zip:	HOUSTON, TX 77067
Owner/Operator Telephone:	281-874-2247
Owner/Operator Telephone Ext:	Not reported
Owner/Operator Fax:	Not reported
Owner/Operator Email:	Not reported
Owner/Operator Indicator:	Owner
Owner/Operator Name:	EQUILON ENTERPRISES LLC DBA SHELL OIL PR
Legal Status:	Private
Date Became Current:	1998-08-01 00:00:00.
Date Ended Current:	Not reported
Owner/Operator Address:	PO BOX 2099
Owner/Operator City,State,Zip:	HOUSTON, TX 77252-2099
Owner/Operator Telephone:	Not reported
Owner/Operator Telephone Ext:	Not reported
Owner/Operator Fax:	Not reported
Owner/Operator Email:	Not reported
Owner/Operator Indicator:	Owner
Owner/Operator Name:	EQUILON ENTERPR E
Legal Status:	Private
Date Became Current:	1998-08-01 00:00:00.
Date Ended Current:	Not reported
Owner/Operator Address:	PO BOX 2099
Owner/Operator City,State,Zip:	HOUSTON, TX 77252-2099
Owner/Operator Telephone:	281-874-2247
Owner/Operator Telephone Ext:	Not reported
Owner/Operator Fax:	Not reported
Owner/Operator Email:	Not reported
Owner/Operator Indicator:	Owner
Owner/Operator Name:	EQUILON ENTERPRISES LLC DBA SHELL OIL PR
Legal Status:	Private
Date Became Current:	2001-03-02 00:00:00.
Date Ended Current:	Not reported
Owner/Operator Address:	PO BOX 4453
Owner/Operator City,State,Zip:	HOUSTON, TX 77210
Owner/Operator Telephone:	281-874-2208
Owner/Operator Telephone Ext:	Not reported
Owner/Operator Fax:	Not reported
Owner/Operator Email:	Not reported
Owner/Operator Indicator:	Owner
Owner/Operator Name:	EQUILON ENTERPRISES LLC DBA SHELL OIL PR
Legal Status:	Private



Map ID  
Direction  
Distance  
Elevation

MAP FINDINGS

Site

Database(s)

EDR ID Number  
EPA ID Number

**TEXACO STATION 121522 (Continued)**

**1000660709**

Date Became Current:	2001-03-02 00:00:00.
Date Ended Current:	Not reported
Owner/Operator Address:	PO BOX 4453
Owner/Operator City,State,Zip:	HOUSTON, TX 77210
Owner/Operator Telephone:	281-874-2208
Owner/Operator Telephone Ext:	Not reported
Owner/Operator Fax:	Not reported
Owner/Operator Email:	Not reported
Owner/Operator Indicator:	Operator
Owner/Operator Name:	EQUILION ENTERPRISES LLC DBA SHELL OIL P
Legal Status:	Private
Date Became Current:	Not reported
Date Ended Current:	Not reported
Owner/Operator Address:	PO BOX 4453
Owner/Operator City,State,Zip:	HOUSTON, TX 77210
Owner/Operator Telephone:	425-827-0761
Owner/Operator Telephone Ext:	Not reported
Owner/Operator Fax:	Not reported
Owner/Operator Email:	Not reported
Owner/Operator Indicator:	Operator
Owner/Operator Name:	EQUILION ENTERPRISES LLC DBA SHELL OIL P
Legal Status:	Private
Date Became Current:	1996-07-26 00:00:00.
Date Ended Current:	Not reported
Owner/Operator Address:	12700 NORTHBOROUGH DR
Owner/Operator City,State,Zip:	HOUSTON, TX 77067-2058
Owner/Operator Telephone:	Not reported
Owner/Operator Telephone Ext:	Not reported
Owner/Operator Fax:	Not reported
Owner/Operator Email:	Not reported
Owner/Operator Indicator:	Owner
Owner/Operator Name:	EQUILION ENTERPRISES LLC DBA SHELL OIL PR
Legal Status:	Private
Date Became Current:	1998-08-01 00:00:00.
Date Ended Current:	Not reported
Owner/Operator Address:	PO BOX 2099
Owner/Operator City,State,Zip:	HOUSTON, TX 77252
Owner/Operator Telephone:	281-874-2247
Owner/Operator Telephone Ext:	Not reported
Owner/Operator Fax:	Not reported
Owner/Operator Email:	Not reported
Owner/Operator Indicator:	Operator
Owner/Operator Name:	EQUILION ENTERPRISES LLC DBA SHELL OIL P
Legal Status:	Private
Date Became Current:	Not reported
Date Ended Current:	Not reported
Owner/Operator Address:	PO BOX 4453
Owner/Operator City,State,Zip:	HOUSTON, TX 77210
Owner/Operator Telephone:	425-827-0761
Owner/Operator Telephone Ext:	Not reported
Owner/Operator Fax:	Not reported
Owner/Operator Email:	Not reported

Map ID  
Direction  
Distance  
Elevation

MAP FINDINGS

Site

Database(s)

EDR ID Number  
EPA ID Number

**TEXACO STATION 121522 (Continued)**

**1000660709**

Owner/Operator Indicator: Operator  
Owner/Operator Name: EQUILION ENTERPRISES LLC DBA SHELL OIL P  
Legal Status: Private  
Date Became Current: Not reported  
Date Ended Current: Not reported  
Owner/Operator Address: PO BOX 4453  
Owner/Operator City,State,Zip: HOUSTON, TX 77210  
Owner/Operator Telephone: 425-827-0761  
Owner/Operator Telephone Ext: Not reported  
Owner/Operator Fax: Not reported  
Owner/Operator Email: Not reported

Owner/Operator Indicator: Owner  
Owner/Operator Name: TEXACO 121522  
Legal Status: Private  
Date Became Current: Not reported  
Date Ended Current: Not reported  
Owner/Operator Address: 7200 AURORA AVE N  
Owner/Operator City,State,Zip: SEATTLE, WA 98103  
Owner/Operator Telephone: 000-000-0000  
Owner/Operator Telephone Ext: Not reported  
Owner/Operator Fax: Not reported  
Owner/Operator Email: Not reported

Owner/Operator Indicator: Operator  
Owner/Operator Name: EQUILION ENTERPRISES LLC DBA SHELL OIL P  
Legal Status: Private  
Date Became Current: Not reported  
Date Ended Current: Not reported  
Owner/Operator Address: PO BOX 4453  
Owner/Operator City,State,Zip: HOUSTON, TX 77210  
Owner/Operator Telephone: 425-827-0761  
Owner/Operator Telephone Ext: Not reported  
Owner/Operator Fax: Not reported  
Owner/Operator Email: Not reported

Owner/Operator Indicator: Owner  
Owner/Operator Name: EQUILION ENTERPRISES LLC DBA SHELL OIL PR  
Legal Status: Private  
Date Became Current: Not reported  
Date Ended Current: Not reported  
Owner/Operator Address: PO BOX 4453  
Owner/Operator City,State,Zip: HOUSTON, TX 77210  
Owner/Operator Telephone: 281-874-2208  
Owner/Operator Telephone Ext: Not reported  
Owner/Operator Fax: Not reported  
Owner/Operator Email: Not reported

Owner/Operator Indicator: Owner  
Owner/Operator Name: EQUILION ENTERPRISES LLC DBA SHELL OIL PR  
Legal Status: Private  
Date Became Current: Not reported  
Date Ended Current: Not reported  
Owner/Operator Address: PO BOX 4453  
Owner/Operator City,State,Zip: HOUSTON, TX 77210  
Owner/Operator Telephone: 281-874-2208  
Owner/Operator Telephone Ext: Not reported

Map ID  
Direction  
Distance  
Elevation

MAP FINDINGS

Site

Database(s)

EDR ID Number  
EPA ID Number

TEXACO STATION 121522 (Continued)

1000660709

Owner/Operator Fax:	Not reported
Owner/Operator Email:	Not reported
Owner/Operator Indicator:	Operator
Owner/Operator Name:	EQUILION ENTERPRISES LLC DBA SHELL OIL P
Legal Status:	Private
Date Became Current:	Not reported
Date Ended Current:	Not reported
Owner/Operator Address:	PO BOX 4453
Owner/Operator City,State,Zip:	HOUSTON, TX 77210
Owner/Operator Telephone:	206-255-9018
Owner/Operator Telephone Ext:	Not reported
Owner/Operator Fax:	Not reported
Owner/Operator Email:	Not reported
Owner/Operator Indicator:	Owner
Owner/Operator Name:	EQUILION ENTERPRISES LLC DBA SHELL OIL PR
Legal Status:	Private
Date Became Current:	1998-08-01 00:00:00.
Date Ended Current:	Not reported
Owner/Operator Address:	PO BOX 2099
Owner/Operator City,State,Zip:	HOUSTON, TX 77252
Owner/Operator Telephone:	281-874-2224
Owner/Operator Telephone Ext:	Not reported
Owner/Operator Fax:	Not reported
Owner/Operator Email:	Not reported
Owner/Operator Indicator:	Operator
Owner/Operator Name:	EQUILION ENTERPRISES LLC DBA SHELL OIL P
Legal Status:	Private
Date Became Current:	Not reported
Date Ended Current:	Not reported
Owner/Operator Address:	12700 NORTHBOROUGH DR
Owner/Operator City,State,Zip:	HOUSTON, TX 77067
Owner/Operator Telephone:	281-874-2247
Owner/Operator Telephone Ext:	Not reported
Owner/Operator Fax:	Not reported
Owner/Operator Email:	Not reported
Owner/Operator Indicator:	Owner
Owner/Operator Name:	SEE PAPER COPY
Legal Status:	Private
Date Became Current:	Not reported
Date Ended Current:	Not reported
Owner/Operator Address:	7200 AURORA AVE N
Owner/Operator City,State,Zip:	SEATTLE, WA 98103
Owner/Operator Telephone:	000-000-0000
Owner/Operator Telephone Ext:	Not reported
Owner/Operator Fax:	Not reported
Owner/Operator Email:	Not reported
Owner/Operator Indicator:	Operator
Owner/Operator Name:	EQUILION ENTERPRISES LLC DBA SHELL OIL P
Legal Status:	Private
Date Became Current:	Not reported
Date Ended Current:	Not reported
Owner/Operator Address:	P O BOX 3127

Map ID  
Direction  
Distance  
Elevation

MAP FINDINGS

Site

Database(s)

EDR ID Number  
EPA ID Number

**TEXACO STATION 121522 (Continued)**

**1000660709**

Owner/Operator City,State,Zip: HOUSTON, TX 77067  
Owner/Operator Telephone: 281-874-2247  
Owner/Operator Telephone Ext: Not reported  
Owner/Operator Fax: Not reported  
Owner/Operator Email: Not reported

Owner/Operator Indicator: Operator  
Owner/Operator Name: TEXACO 121522  
Legal Status: Private  
Date Became Current: Not reported  
Date Ended Current: Not reported  
Owner/Operator Address: 7200 AURORA AVE N  
Owner/Operator City,State,Zip: SEATTLE, WA 98103  
Owner/Operator Telephone: 000-000-0000  
Owner/Operator Telephone Ext: Not reported  
Owner/Operator Fax: Not reported  
Owner/Operator Email: Not reported

Owner/Operator Indicator: Operator  
Owner/Operator Name: EQUILION ENTERPRISES LLC DBA SHELL OIL P  
Legal Status: Private  
Date Became Current: Not reported  
Date Ended Current: Not reported  
Owner/Operator Address: PO BOX 4453  
Owner/Operator City,State,Zip: HOUSTON, TX 77210  
Owner/Operator Telephone: 425-827-0761  
Owner/Operator Telephone Ext: Not reported  
Owner/Operator Fax: Not reported  
Owner/Operator Email: Not reported

Owner/Operator Indicator: Owner  
Owner/Operator Name: EQUILION ENTERPRISES LLC DBA SHELL OIL PR  
Legal Status: Private  
Date Became Current: Not reported  
Date Ended Current: Not reported  
Owner/Operator Address: PO BOX 4453  
Owner/Operator City,State,Zip: HOUSTON, TX 77210  
Owner/Operator Telephone: 281-874-2224  
Owner/Operator Telephone Ext: Not reported  
Owner/Operator Fax: Not reported  
Owner/Operator Email: Not reported

Owner/Operator Indicator: Operator  
Owner/Operator Name: EQUILION ENTERPRISES LLC DBA SHELL OIL P  
Legal Status: Private  
Date Became Current: Not reported  
Date Ended Current: Not reported  
Owner/Operator Address: 12700 NORTHBOROUGH DR  
Owner/Operator City,State,Zip: HOUSTON, TX 77067  
Owner/Operator Telephone: 281-874-2238  
Owner/Operator Telephone Ext: Not reported  
Owner/Operator Fax: Not reported  
Owner/Operator Email: Not reported

Owner/Operator Indicator: Operator  
Owner/Operator Name: EQUILION ENTERPRISES LLC DBA SHELL OIL P  
Legal Status: Private

Map ID  
Direction  
Distance  
Elevation

MAP FINDINGS

Site

Database(s)

EDR ID Number  
EPA ID Number

**TEXACO STATION 121522 (Continued)**

**1000660709**

Date Became Current:	Not reported
Date Ended Current:	Not reported
Owner/Operator Address:	12700 NORTHBOROUGH DR
Owner/Operator City,State,Zip:	HOUSTON, TX 77067
Owner/Operator Telephone:	281-874-2238
Owner/Operator Telephone Ext:	Not reported
Owner/Operator Fax:	Not reported
Owner/Operator Email:	Not reported
Owner/Operator Indicator:	Operator
Owner/Operator Name:	EQUILION ENTERPRISES LLC DBA SHELL OIL P
Legal Status:	Private
Date Became Current:	1996-07-26 00:00:00.
Date Ended Current:	Not reported
Owner/Operator Address:	PO BOX 4453
Owner/Operator City,State,Zip:	HOUSTON, TX 77210-4453
Owner/Operator Telephone:	Not reported
Owner/Operator Telephone Ext:	Not reported
Owner/Operator Fax:	Not reported
Owner/Operator Email:	Not reported
Owner/Operator Indicator:	Operator
Owner/Operator Name:	EQUILION ENTERP E
Legal Status:	Private
Date Became Current:	1996-07-26 00:00:00.
Date Ended Current:	Not reported
Owner/Operator Address:	P O BOX 3127
Owner/Operator City,State,Zip:	HOUSTON, TX 77067-2058
Owner/Operator Telephone:	281-874-2247
Owner/Operator Telephone Ext:	Not reported
Owner/Operator Fax:	Not reported
Owner/Operator Email:	Not reported
Owner/Operator Indicator:	Owner
Owner/Operator Name:	EQUILION ENTERPRISES LLC DBA SHELL OIL PR
Legal Status:	Private
Date Became Current:	1998-08-01 00:00:00.
Date Ended Current:	Not reported
Owner/Operator Address:	PO BOX 4453
Owner/Operator City,State,Zip:	HOUSTON, TX 77210
Owner/Operator Telephone:	281-874-2224
Owner/Operator Telephone Ext:	Not reported
Owner/Operator Fax:	Not reported
Owner/Operator Email:	Not reported
Owner/Operator Indicator:	Owner
Owner/Operator Name:	TEXACO 121522
Legal Status:	Private
Date Became Current:	Not reported
Date Ended Current:	Not reported
Owner/Operator Address:	7200 AURORA AVE N
Owner/Operator City,State,Zip:	SEATTLE, WA 98103
Owner/Operator Telephone:	000-000-0000
Owner/Operator Telephone Ext:	Not reported
Owner/Operator Fax:	Not reported
Owner/Operator Email:	Not reported

Map ID  
Direction  
Distance  
Elevation

MAP FINDINGS

Site

Database(s)

EDR ID Number  
EPA ID Number

**TEXACO STATION 121522 (Continued)**

**1000660709**

Owner/Operator Indicator: Owner  
Owner/Operator Name: EQUILON ENTERPRISES LLC DBA SHELL OIL PR  
Legal Status: Private  
Date Became Current: Not reported  
Date Ended Current: Not reported  
Owner/Operator Address: PO BOX 4453  
Owner/Operator City,State,Zip: HOUSTON, TX 77210  
Owner/Operator Telephone: 281-874-2208  
Owner/Operator Telephone Ext: Not reported  
Owner/Operator Fax: Not reported  
Owner/Operator Email: Not reported

Owner/Operator Indicator: Owner  
Owner/Operator Name: EQUILON ENTERPRISES LLC DBA SHELL OIL PR  
Legal Status: Private  
Date Became Current: 1998-08-01 00:00:00.  
Date Ended Current: Not reported  
Owner/Operator Address: PO BOX 2099  
Owner/Operator City,State,Zip: HOUSTON, TX 77252  
Owner/Operator Telephone: 281-874-2247  
Owner/Operator Telephone Ext: Not reported  
Owner/Operator Fax: Not reported  
Owner/Operator Email: Not reported

Owner/Operator Indicator: Owner  
Owner/Operator Name: EQUILON ENTERPRISES LLC DBA SHELL OIL PR  
Legal Status: Private  
Date Became Current: 1998-08-01 00:00:00.  
Date Ended Current: Not reported  
Owner/Operator Address: PO BOX 2099  
Owner/Operator City,State,Zip: HOUSTON, TX 77252  
Owner/Operator Telephone: 281-874-2247  
Owner/Operator Telephone Ext: Not reported  
Owner/Operator Fax: Not reported  
Owner/Operator Email: Not reported

Owner/Operator Indicator: Owner  
Owner/Operator Name: EQUILON ENTERPRISES LLC DBA SHELL OIL PR  
Legal Status: Private  
Date Became Current: Not reported  
Date Ended Current: Not reported  
Owner/Operator Address: PO BOX 4453  
Owner/Operator City,State,Zip: HOUSTON, TX 77210  
Owner/Operator Telephone: 281-874-2224  
Owner/Operator Telephone Ext: Not reported  
Owner/Operator Fax: Not reported  
Owner/Operator Email: Not reported

Owner/Operator Indicator: Operator  
Owner/Operator Name: EQUILON ENTERPRISES LLC DBA SHELL OIL P  
Legal Status: Private  
Date Became Current: Not reported  
Date Ended Current: Not reported  
Owner/Operator Address: PO BOX 4453  
Owner/Operator City,State,Zip: HOUSTON, TX 77210  
Owner/Operator Telephone: 206-255-9018  
Owner/Operator Telephone Ext: Not reported

Map ID  
Direction  
Distance  
Elevation

MAP FINDINGS

Site

Database(s)

EDR ID Number  
EPA ID Number

**TEXACO STATION 121522 (Continued)**

**1000660709**

Owner/Operator Fax:	Not reported
Owner/Operator Email:	Not reported
Owner/Operator Indicator:	Owner
Owner/Operator Name:	EQUILON ENTERPRISES LLC DBA SHELL OIL PR
Legal Status:	Private
Date Became Current:	Not reported
Date Ended Current:	Not reported
Owner/Operator Address:	PO BOX 2099
Owner/Operator City,State,Zip:	HOUSTON, TX 77252
Owner/Operator Telephone:	281-874-2247
Owner/Operator Telephone Ext:	Not reported
Owner/Operator Fax:	Not reported
Owner/Operator Email:	Not reported
Owner/Operator Indicator:	Owner
Owner/Operator Name:	EQUILON ENTERPRISES LLC DBA SHELL OIL PR
Legal Status:	Private
Date Became Current:	2001-03-02 00:00:00.
Date Ended Current:	Not reported
Owner/Operator Address:	PO BOX 4453
Owner/Operator City,State,Zip:	HOUSTON, TX 77210
Owner/Operator Telephone:	281-874-2208
Owner/Operator Telephone Ext:	Not reported
Owner/Operator Fax:	Not reported
Owner/Operator Email:	Not reported
Owner/Operator Indicator:	Owner
Owner/Operator Name:	EQUILON ENTERPRISES LLC DBA SHELL OIL PR
Legal Status:	Private
Date Became Current:	Not reported
Date Ended Current:	Not reported
Owner/Operator Address:	PO BOX 4453
Owner/Operator City,State,Zip:	HOUSTON, TX 77210
Owner/Operator Telephone:	281-874-2208
Owner/Operator Telephone Ext:	Not reported
Owner/Operator Fax:	Not reported
Owner/Operator Email:	Not reported
Owner/Operator Indicator:	Owner
Owner/Operator Name:	EQUILON ENTERPRISES LLC DBA SHELL OIL PR
Legal Status:	Private
Date Became Current:	Not reported
Date Ended Current:	Not reported
Owner/Operator Address:	PO BOX 4453
Owner/Operator City,State,Zip:	HOUSTON, TX 77210
Owner/Operator Telephone:	281-874-2224
Owner/Operator Telephone Ext:	Not reported
Owner/Operator Fax:	Not reported
Owner/Operator Email:	Not reported
Owner/Operator Indicator:	Owner
Owner/Operator Name:	EQUILON ENTERPRISES LLC DBA SHELL OIL PR
Legal Status:	Private
Date Became Current:	Not reported
Date Ended Current:	Not reported
Owner/Operator Address:	PO BOX 2099

Map ID  
Direction  
Distance  
Elevation

MAP FINDINGS

Site

Database(s)

EDR ID Number  
EPA ID Number

**TEXACO STATION 121522 (Continued)**

**1000660709**

Owner/Operator City,State,Zip:	HOUSTON, TX 77252
Owner/Operator Telephone:	281-874-2247
Owner/Operator Telephone Ext:	Not reported
Owner/Operator Fax:	Not reported
Owner/Operator Email:	Not reported
Owner/Operator Indicator:	Owner
Owner/Operator Name:	EQUILON ENTERPRISES LLC DBA SHELL OIL PR
Legal Status:	Private
Date Became Current:	Not reported
Date Ended Current:	Not reported
Owner/Operator Address:	PO BOX 2099
Owner/Operator City,State,Zip:	HOUSTON, TX 77252
Owner/Operator Telephone:	281-874-2247
Owner/Operator Telephone Ext:	Not reported
Owner/Operator Fax:	Not reported
Owner/Operator Email:	Not reported
Owner/Operator Indicator:	Owner
Owner/Operator Name:	EQUILON ENTERPRISES LLC DBA SHELL OIL PR
Legal Status:	Private
Date Became Current:	1998-08-01 00:00:00.
Date Ended Current:	Not reported
Owner/Operator Address:	PO BOX 4453
Owner/Operator City,State,Zip:	HOUSTON, TX 77210-4453
Owner/Operator Telephone:	Not reported
Owner/Operator Telephone Ext:	Not reported
Owner/Operator Fax:	Not reported
Owner/Operator Email:	Not reported
Owner/Operator Indicator:	Owner
Owner/Operator Name:	EQUILON ENTERPRISES LLC DBA SHELL OIL PR
Legal Status:	Private
Date Became Current:	1998-08-01 00:00:00.
Date Ended Current:	Not reported
Owner/Operator Address:	PO BOX 2099
Owner/Operator City,State,Zip:	HOUSTON, TX 77252-2099
Owner/Operator Telephone:	Not reported
Owner/Operator Telephone Ext:	Not reported
Owner/Operator Fax:	Not reported
Owner/Operator Email:	Not reported
Owner/Operator Indicator:	Operator
Owner/Operator Name:	EQUILON ENTERPRISES LLC DBA SHELL OIL P
Legal Status:	Private
Date Became Current:	1996-07-26 00:00:00.
Date Ended Current:	Not reported
Owner/Operator Address:	12700 NORTHBOROUGH DR
Owner/Operator City,State,Zip:	HOUSTON, TX 77067-2058
Owner/Operator Telephone:	281-874-2247
Owner/Operator Telephone Ext:	Not reported
Owner/Operator Fax:	Not reported
Owner/Operator Email:	Not reported
Owner/Operator Indicator:	Owner
Owner/Operator Name:	TEXACO 121522
Legal Status:	Private



Map ID  
Direction  
Distance  
Elevation

MAP FINDINGS

Site

Database(s)

EDR ID Number  
EPA ID Number

**TEXACO STATION 121522 (Continued)**

**1000660709**

Date Became Current:	Not reported
Date Ended Current:	Not reported
Owner/Operator Address:	7200 AURORA AVE N
Owner/Operator City,State,Zip:	SEATTLE, WA 98103
Owner/Operator Telephone:	000-000-0000
Owner/Operator Telephone Ext:	Not reported
Owner/Operator Fax:	Not reported
Owner/Operator Email:	Not reported
Owner/Operator Indicator:	Owner
Owner/Operator Name:	EQUILON ENTERPRISES LLC DBA SHELL OIL P
Legal Status:	Private
Date Became Current:	1996-07-26 00:00:00.
Date Ended Current:	Not reported
Owner/Operator Address:	PO BOX 4453
Owner/Operator City,State,Zip:	HOUSTON, TX 77210
Owner/Operator Telephone:	425-827-0761
Owner/Operator Telephone Ext:	Not reported
Owner/Operator Fax:	Not reported
Owner/Operator Email:	Not reported
Owner/Operator Indicator:	Owner
Owner/Operator Name:	EQUILON ENTERPRISES LLC DBA SHELL OIL PR
Legal Status:	Private
Date Became Current:	1998-08-01 00:00:00.
Date Ended Current:	Not reported
Owner/Operator Address:	PO BOX 2099
Owner/Operator City,State,Zip:	HOUSTON, TX 77252
Owner/Operator Telephone:	281-874-2224
Owner/Operator Telephone Ext:	Not reported
Owner/Operator Fax:	Not reported
Owner/Operator Email:	Not reported
Owner/Operator Indicator:	Owner
Owner/Operator Name:	EQUILON ENTERPRISES LLC DBA SHELL OIL PR
Legal Status:	Private
Date Became Current:	Not reported
Date Ended Current:	Not reported
Owner/Operator Address:	PO BOX 2099
Owner/Operator City,State,Zip:	HOUSTON, TX 77252
Owner/Operator Telephone:	281-874-2224
Owner/Operator Telephone Ext:	Not reported
Owner/Operator Fax:	Not reported
Owner/Operator Email:	Not reported
Owner/Operator Indicator:	Owner
Owner/Operator Name:	EQUILON ENTERPRISES LLC DBA SHELL OIL PR
Legal Status:	Private
Date Became Current:	1998-08-01 00:00:00.
Date Ended Current:	Not reported
Owner/Operator Address:	PO BOX 2099
Owner/Operator City,State,Zip:	HOUSTON, TX 77252
Owner/Operator Telephone:	281-874-2224
Owner/Operator Telephone Ext:	Not reported
Owner/Operator Fax:	Not reported
Owner/Operator Email:	Not reported

Map ID  
Direction  
Distance  
Elevation

MAP FINDINGS

Site

Database(s)

EDR ID Number  
EPA ID Number

**TEXACO STATION 121522 (Continued)**

**1000660709**

Owner/Operator Indicator:	Operator
Owner/Operator Name:	EQUILON ENTERPRISES LLC DBA SHELL OIL P
Legal Status:	Private
Date Became Current:	Not reported
Date Ended Current:	Not reported
Owner/Operator Address:	12700 NORTHBOROUGH DR
Owner/Operator City,State,Zip:	HOUSTON, TX 77067
Owner/Operator Telephone:	281-874-2247
Owner/Operator Telephone Ext:	Not reported
Owner/Operator Fax:	Not reported
Owner/Operator Email:	Not reported
Owner/Operator Indicator:	Owner
Owner/Operator Name:	EQUILON ENTERPRISES LLC DBA SHELL OIL PR
Legal Status:	Private
Date Became Current:	1998-08-01 00:00:00.
Date Ended Current:	Not reported
Owner/Operator Address:	PO BOX 2099
Owner/Operator City,State,Zip:	HOUSTON, TX 77252
Owner/Operator Telephone:	281-874-2247
Owner/Operator Telephone Ext:	Not reported
Owner/Operator Fax:	Not reported
Owner/Operator Email:	Not reported
Owner/Operator Indicator:	Owner
Owner/Operator Name:	EQUILON ENTERPRISES LLC DBA SHELL OIL PR
Legal Status:	Private
Date Became Current:	Not reported
Date Ended Current:	Not reported
Owner/Operator Address:	PO BOX 2099
Owner/Operator City,State,Zip:	HOUSTON, TX 77252
Owner/Operator Telephone:	281-874-2247
Owner/Operator Telephone Ext:	Not reported
Owner/Operator Fax:	Not reported
Owner/Operator Email:	Not reported
Owner/Operator Indicator:	Operator
Owner/Operator Name:	EQUILON ENTERPRISES LLC DBA SHELL OIL P
Legal Status:	Private
Date Became Current:	Not reported
Date Ended Current:	Not reported
Owner/Operator Address:	12700 NORTHBOROUGH DR
Owner/Operator City,State,Zip:	HOUSTON, TX 77067
Owner/Operator Telephone:	281-874-2247
Owner/Operator Telephone Ext:	Not reported
Owner/Operator Fax:	Not reported
Owner/Operator Email:	Not reported
Owner/Operator Indicator:	Owner
Owner/Operator Name:	EQUILON ENTERPRISES LLC DBA SHELL OIL PR
Legal Status:	Private
Date Became Current:	1998-08-01 00:00:00.
Date Ended Current:	Not reported
Owner/Operator Address:	PO BOX 2099
Owner/Operator City,State,Zip:	HOUSTON, TX 77252
Owner/Operator Telephone:	281-874-2247
Owner/Operator Telephone Ext:	Not reported

Map ID  
Direction  
Distance  
Elevation

MAP FINDINGS

Site

Database(s)

EDR ID Number  
EPA ID Number

**TEXACO STATION 121522 (Continued)**

**1000660709**

Owner/Operator Fax: Not reported  
Owner/Operator Email: Not reported  
  
Owner/Operator Indicator: Operator  
Owner/Operator Name: EQUILION ENTERPRISES LLC DBA SHELL OIL P  
Legal Status: Private  
Date Became Current: 1996-07-26 00:00:00.  
Date Ended Current: Not reported  
Owner/Operator Address: 12700 NORTHBOROUGH DR  
Owner/Operator City,State,Zip: HOUSTON, TX 77067-2058  
Owner/Operator Telephone: Not reported  
Owner/Operator Telephone Ext: Not reported  
Owner/Operator Fax: Not reported  
Owner/Operator Email: Not reported

Historic Generators:

Receive Date: 2010-01-26 00:00:00.0  
Handler Name: TEXACO STATION 121522  
Federal Waste Generator Description: Not a generator, verified  
State District Owner: WA  
Large Quantity Handler of Universal Waste: No  
Recognized Trader Importer: No  
Recognized Trader Exporter: No  
Spent Lead Acid Battery Importer: No  
Spent Lead Acid Battery Exporter: No  
Current Record: No  
Non Storage Recycler Activity: Not reported  
Electronic Manifest Broker: Not reported

Receive Date: 1999-05-14 00:00:00.0  
Handler Name: TEXACO 121522  
Federal Waste Generator Description: Not a generator, verified  
State District Owner: WA  
Large Quantity Handler of Universal Waste: No  
Recognized Trader Importer: No  
Recognized Trader Exporter: No  
Spent Lead Acid Battery Importer: No  
Spent Lead Acid Battery Exporter: No  
Current Record: No  
Non Storage Recycler Activity: Not reported  
Electronic Manifest Broker: Not reported

Receive Date: 2011-08-05 00:00:00.0  
Handler Name: TEXACO STATION 121522  
Federal Waste Generator Description: Not a generator, verified  
State District Owner: WA  
Large Quantity Handler of Universal Waste: No  
Recognized Trader Importer: No  
Recognized Trader Exporter: No  
Spent Lead Acid Battery Importer: No  
Spent Lead Acid Battery Exporter: No  
Current Record: No  
Non Storage Recycler Activity: Not reported  
Electronic Manifest Broker: Not reported

Receive Date: 2005-03-02 00:00:00.0  
Handler Name: TEXACO STATION 121522

Map ID  
Direction  
Distance  
Elevation

MAP FINDINGS

Site

Database(s)

EDR ID Number  
EPA ID Number

**TEXACO STATION 121522 (Continued)**

**1000660709**

Federal Waste Generator Description: Not a generator, verified  
State District Owner: WA  
Large Quantity Handler of Universal Waste: No  
Recognized Trader Importer: No  
Recognized Trader Exporter: No  
Spent Lead Acid Battery Importer: No  
Spent Lead Acid Battery Exporter: No  
Current Record: No  
Non Storage Recycler Activity: Not reported  
Electronic Manifest Broker: Not reported

Receive Date: 2011-08-06 00:00:00.0  
Handler Name: TEXACO STATION 121522  
Federal Waste Generator Description: Not a generator, verified  
State District Owner: WA  
Large Quantity Handler of Universal Waste: No  
Recognized Trader Importer: No  
Recognized Trader Exporter: No  
Spent Lead Acid Battery Importer: No  
Spent Lead Acid Battery Exporter: No  
Current Record: Yes  
Non Storage Recycler Activity: Not reported  
Electronic Manifest Broker: Not reported

Receive Date: 1993-12-31 00:00:00.0  
Handler Name: TEXACO 121522  
Federal Waste Generator Description: Small Quantity Generator  
State District Owner: WA  
Large Quantity Handler of Universal Waste: No  
Recognized Trader Importer: No  
Recognized Trader Exporter: No  
Spent Lead Acid Battery Importer: No  
Spent Lead Acid Battery Exporter: No  
Current Record: No  
Non Storage Recycler Activity: Not reported  
Electronic Manifest Broker: Not reported

Receive Date: 1996-03-04 00:00:00.0  
Handler Name: TEXACO 121522  
Federal Waste Generator Description: Conditionally Exempt Small Quantity Generator  
State District Owner: WA  
Large Quantity Handler of Universal Waste: No  
Recognized Trader Importer: No  
Recognized Trader Exporter: No  
Spent Lead Acid Battery Importer: No  
Spent Lead Acid Battery Exporter: No  
Current Record: No  
Non Storage Recycler Activity: Not reported  
Electronic Manifest Broker: Not reported

Receive Date: 1997-02-28 00:00:00.0  
Handler Name: TEXACO 121522  
Federal Waste Generator Description: Conditionally Exempt Small Quantity Generator  
State District Owner: WA  
Large Quantity Handler of Universal Waste: No  
Recognized Trader Importer: No  
Recognized Trader Exporter: No

Map ID  
Direction  
Distance  
Elevation

MAP FINDINGS

Site

Database(s)

EDR ID Number  
EPA ID Number

**TEXACO STATION 121522 (Continued)**

**1000660709**

Spent Lead Acid Battery Importer:	No
Spent Lead Acid Battery Exporter:	No
Current Record:	No
Non Storage Recycler Activity:	Not reported
Electronic Manifest Broker:	Not reported
Receive Date:	1998-03-02 00:00:00.0
Handler Name:	TEXACO 121522
Federal Waste Generator Description:	Small Quantity Generator
State District Owner:	WA
Large Quantity Handler of Universal Waste:	No
Recognized Trader Importer:	No
Recognized Trader Exporter:	No
Spent Lead Acid Battery Importer:	No
Spent Lead Acid Battery Exporter:	No
Current Record:	No
Non Storage Recycler Activity:	Not reported
Electronic Manifest Broker:	Not reported
Receive Date:	1999-05-14 00:00:00.0
Handler Name:	TEXACO 121522
Federal Waste Generator Description:	Large Quantity Generator
State District Owner:	WA
Large Quantity Handler of Universal Waste:	No
Recognized Trader Importer:	No
Recognized Trader Exporter:	No
Spent Lead Acid Battery Importer:	No
Spent Lead Acid Battery Exporter:	No
Current Record:	No
Non Storage Recycler Activity:	Not reported
Electronic Manifest Broker:	Not reported
Receive Date:	2000-03-07 00:00:00.0
Handler Name:	TEXACO 121522
Federal Waste Generator Description:	Conditionally Exempt Small Quantity Generator
State District Owner:	WA
Large Quantity Handler of Universal Waste:	No
Recognized Trader Importer:	No
Recognized Trader Exporter:	No
Spent Lead Acid Battery Importer:	No
Spent Lead Acid Battery Exporter:	No
Current Record:	No
Non Storage Recycler Activity:	Not reported
Electronic Manifest Broker:	Not reported
Receive Date:	2001-03-02 00:00:00.0
Handler Name:	TEXACO 121522
Federal Waste Generator Description:	Not a generator, verified
State District Owner:	WA
Large Quantity Handler of Universal Waste:	No
Recognized Trader Importer:	No
Recognized Trader Exporter:	No
Spent Lead Acid Battery Importer:	No
Spent Lead Acid Battery Exporter:	No
Current Record:	No
Non Storage Recycler Activity:	Not reported
Electronic Manifest Broker:	Not reported

Map ID  
Direction  
Distance  
Elevation

MAP FINDINGS

Site

Database(s)

EDR ID Number  
EPA ID Number

**TEXACO STATION 121522 (Continued)**

**1000660709**

Receive Date: 2002-03-01 00:00:00.0  
Handler Name: TEXACO 121522  
Federal Waste Generator Description: Not a generator, verified  
State District Owner: WA  
Large Quantity Handler of Universal Waste: No  
Recognized Trader Importer: No  
Recognized Trader Exporter: No  
Spent Lead Acid Battery Importer: No  
Spent Lead Acid Battery Exporter: No  
Current Record: No  
Non Storage Recycler Activity: Not reported  
Electronic Manifest Broker: Not reported

Receive Date: 2003-03-25 00:00:00.0  
Handler Name: TEXACO 121522  
Federal Waste Generator Description: Not a generator, verified  
State District Owner: WA  
Large Quantity Handler of Universal Waste: No  
Recognized Trader Importer: No  
Recognized Trader Exporter: No  
Spent Lead Acid Battery Importer: No  
Spent Lead Acid Battery Exporter: No  
Current Record: No  
Non Storage Recycler Activity: Not reported  
Electronic Manifest Broker: Not reported

Receive Date: 2004-03-01 00:00:00.0  
Handler Name: TEXACO STATION 121522  
Federal Waste Generator Description: Not a generator, verified  
State District Owner: WA  
Large Quantity Handler of Universal Waste: No  
Recognized Trader Importer: No  
Recognized Trader Exporter: No  
Spent Lead Acid Battery Importer: No  
Spent Lead Acid Battery Exporter: No  
Current Record: No  
Non Storage Recycler Activity: Not reported  
Electronic Manifest Broker: Not reported

Receive Date: 2005-03-01 00:00:00.0  
Handler Name: TEXACO STATION 121522  
Federal Waste Generator Description: Not a generator, verified  
State District Owner: WA  
Large Quantity Handler of Universal Waste: No  
Recognized Trader Importer: No  
Recognized Trader Exporter: No  
Spent Lead Acid Battery Importer: No  
Spent Lead Acid Battery Exporter: No  
Current Record: No  
Non Storage Recycler Activity: Not reported  
Electronic Manifest Broker: Not reported

Receive Date: 2005-10-21 00:00:00.0  
Handler Name: TEXACO STATION 121522  
Federal Waste Generator Description: Conditionally Exempt Small Quantity Generator  
State District Owner: WA  
Large Quantity Handler of Universal Waste: No

Map ID  
Direction  
Distance  
Elevation

MAP FINDINGS

Site

Database(s)

EDR ID Number  
EPA ID Number

**TEXACO STATION 121522 (Continued)**

**1000660709**

Recognized Trader Importer: No  
Recognized Trader Exporter: No  
Spent Lead Acid Battery Importer: No  
Spent Lead Acid Battery Exporter: No  
Current Record: No  
Non Storage Recycler Activity: Not reported  
Electronic Manifest Broker: Not reported

Receive Date: 2006-02-26 00:00:00.0  
Handler Name: TEXACO STATION 121522  
Federal Waste Generator Description: Not a generator, verified  
State District Owner: WA  
Large Quantity Handler of Universal Waste: No  
Recognized Trader Importer: No  
Recognized Trader Exporter: No  
Spent Lead Acid Battery Importer: No  
Spent Lead Acid Battery Exporter: No  
Current Record: No  
Non Storage Recycler Activity: Not reported  
Electronic Manifest Broker: Not reported

Receive Date: 2007-03-15 00:00:00.0  
Handler Name: TEXACO STATION 121522  
Federal Waste Generator Description: Not a generator, verified  
State District Owner: WA  
Large Quantity Handler of Universal Waste: No  
Recognized Trader Importer: No  
Recognized Trader Exporter: No  
Spent Lead Acid Battery Importer: No  
Spent Lead Acid Battery Exporter: No  
Current Record: No  
Non Storage Recycler Activity: Not reported  
Electronic Manifest Broker: Not reported

Receive Date: 2008-03-05 00:00:00.0  
Handler Name: TEXACO STATION 121522  
Federal Waste Generator Description: Not a generator, verified  
State District Owner: WA  
Large Quantity Handler of Universal Waste: No  
Recognized Trader Importer: No  
Recognized Trader Exporter: No  
Spent Lead Acid Battery Importer: No  
Spent Lead Acid Battery Exporter: No  
Current Record: No  
Non Storage Recycler Activity: Not reported  
Electronic Manifest Broker: Not reported

Receive Date: 2009-02-24 00:00:00.0  
Handler Name: TEXACO STATION 121522  
Federal Waste Generator Description: Not a generator, verified  
State District Owner: WA  
Large Quantity Handler of Universal Waste: No  
Recognized Trader Importer: No  
Recognized Trader Exporter: No  
Spent Lead Acid Battery Importer: No  
Spent Lead Acid Battery Exporter: No  
Current Record: No

Map ID  
Direction  
Distance  
Elevation

MAP FINDINGS

Site

Database(s)

EDR ID Number  
EPA ID Number

**TEXACO STATION 121522 (Continued)**

**1000660709**

Non Storage Recycler Activity:	Not reported
Electronic Manifest Broker:	Not reported
Receive Date:	2010-01-26 00:00:00.0
Handler Name:	TEXACO STATION 121522
Federal Waste Generator Description:	Not a generator, verified
State District Owner:	WA
Large Quantity Handler of Universal Waste:	No
Recognized Trader Importer:	No
Recognized Trader Exporter:	No
Spent Lead Acid Battery Importer:	No
Spent Lead Acid Battery Exporter:	No
Current Record:	No
Non Storage Recycler Activity:	Not reported
Electronic Manifest Broker:	Not reported
Receive Date:	2011-02-15 00:00:00.0
Handler Name:	TEXACO STATION 121522
Federal Waste Generator Description:	Not a generator, verified
State District Owner:	WA
Large Quantity Handler of Universal Waste:	No
Recognized Trader Importer:	No
Recognized Trader Exporter:	No
Spent Lead Acid Battery Importer:	No
Spent Lead Acid Battery Exporter:	No
Current Record:	No
Non Storage Recycler Activity:	Not reported
Electronic Manifest Broker:	Not reported
Receive Date:	2011-08-05 00:00:00.0
Handler Name:	TEXACO STATION 121522
Federal Waste Generator Description:	Not a generator, verified
State District Owner:	WA
Large Quantity Handler of Universal Waste:	No
Recognized Trader Importer:	No
Recognized Trader Exporter:	No
Spent Lead Acid Battery Importer:	No
Spent Lead Acid Battery Exporter:	No
Current Record:	No
Non Storage Recycler Activity:	Not reported
Electronic Manifest Broker:	Not reported
Receive Date:	2003-12-31 00:00:00.0
Handler Name:	TEXACO STATION 121522
Federal Waste Generator Description:	Not a generator, verified
State District Owner:	WA
Large Quantity Handler of Universal Waste:	No
Recognized Trader Importer:	No
Recognized Trader Exporter:	No
Spent Lead Acid Battery Importer:	No
Spent Lead Acid Battery Exporter:	No
Current Record:	No
Non Storage Recycler Activity:	Not reported
Electronic Manifest Broker:	Not reported
Receive Date:	2005-12-31 00:00:00.0
Handler Name:	TEXACO STATION 121522



Map ID  
Direction  
Distance  
Elevation

MAP FINDINGS

Site

Database(s)

EDR ID Number  
EPA ID Number

**TEXACO STATION 121522 (Continued)**

**1000660709**

Federal Waste Generator Description:	Not a generator, verified
State District Owner:	WA
Large Quantity Handler of Universal Waste:	No
Recognized Trader Importer:	No
Recognized Trader Exporter:	No
Spent Lead Acid Battery Importer:	No
Spent Lead Acid Battery Exporter:	No
Current Record:	No
Non Storage Recycler Activity:	Not reported
Electronic Manifest Broker:	Not reported
Receive Date:	2007-12-31 00:00:00.0
Handler Name:	TEXACO STATION 121522
Federal Waste Generator Description:	Not a generator, verified
State District Owner:	WA
Large Quantity Handler of Universal Waste:	No
Recognized Trader Importer:	No
Recognized Trader Exporter:	No
Spent Lead Acid Battery Importer:	No
Spent Lead Acid Battery Exporter:	No
Current Record:	No
Non Storage Recycler Activity:	Not reported
Electronic Manifest Broker:	Not reported

List of NAICS Codes and Descriptions:

NAICS Code:	44711
NAICS Description:	GASOLINE STATIONS WITH CONVENIENCE STORES
NAICS Code:	447110
NAICS Description:	GASOLINE STATIONS WITH CONVENIENCE STORES

FINDS:

Registry ID: 110005373817

Click Here:

Environmental Interest/Information System:

Washington Facility / Site Identification System (WA-FSIS) provides a means to query and display data maintained by the Washington Department of Ecology. This system contains key information for each facility/site that is currently, or has been, of interest to the Air Quality, Dam Safety, Hazardous Waste, Toxics Cleanup, and Water Quality Programs.

RCRAInfo is a national information system that supports the Resource Conservation and Recovery Act (RCRA) program through the tracking of events and activities related to facilities that generate, transport, and treat, store, or dispose of hazardous waste. RCRAInfo allows RCRA program staff to track the notification, permit, compliance, and corrective action activities required under RCRA.

HAZARDOUS WASTE BIENNIAL REPORTER

[Click this hyperlink](#) while viewing on your computer to access additional FINDS: detail in the EDR Site Report.

ECHO:

Envid: 1000660709

Map ID  
Direction  
Distance  
Elevation

MAP FINDINGS

Site

Database(s)

EDR ID Number  
EPA ID Number

**TEXACO STATION 121522 (Continued)**

**1000660709**

Registry ID: 110005373817  
DFR URL: <http://echo.epa.gov/detailed-facility-report?fid=110005373817>  
Name: TEXACO STATION 121522  
Address: 7200 AURORA AVE N  
City,State,Zip: SEATTLE, WA 98103

WA Financial Assurance 1:

Name: GREENLAKE GAS STATIONS  
Address: 7200 AURORA AVE N  
City,State,Zip: SEATTLE, WA 98103  
DOE Site ID: 4452  
Financial Resp Type: GREAT AMERICAN E & S INSURANCE  
Inception Date: 02/09/2016  
Expiration Date: 02/09/2017  
Address 2: Not reported  
Policy Number: BTA 9989011-04  
Effective Date: 02/09/2016  
Liability Limit Type: Not reported  
Compliance Method: Not reported  
Proof of Responsibility Document Flag: Not reported  
Retroactive Date: Not reported  
Latitude: 47.681833  
Longitude: -122.344111

Name: GREENLAKE GAS STATIONS  
Address: 7200 AURORA AVE N  
City,State,Zip: SEATTLE, WA 98103  
DOE Site ID: 4452  
Financial Resp Type: GREAT AMERICAN E & S INSURANCE  
Inception Date: 01/17/2017  
Expiration Date: 02/09/2018  
Address 2: Not reported  
Policy Number: BTA 9989011-05  
Effective Date: 01/17/2017  
Liability Limit Type: Not reported  
Compliance Method: Not reported  
Proof of Responsibility Document Flag: Not reported  
Retroactive Date: Not reported  
Latitude: 47.681833  
Longitude: -122.344111

Name: GREENLAKE GAS STATIONS  
Address: 7200 AURORA AVE N  
City,State,Zip: SEATTLE, WA 98103  
DOE Site ID: 4452  
Financial Resp Type: GREAT AMERICAN E & S INSURANCE  
Inception Date: 01/24/2018  
Expiration Date: 02/09/2019  
Address 2: Not reported  
Policy Number: BTA 9989011-06  
Effective Date: 01/24/2018  
Liability Limit Type: Not reported  
Compliance Method: Not reported  
Proof of Responsibility Document Flag: Not reported  
Retroactive Date: Not reported  
Latitude: 47.681833  
Longitude: -122.344111

Map ID  
Direction  
Distance  
Elevation

MAP FINDINGS

Site

Database(s)

EDR ID Number  
EPA ID Number

**TEXACO STATION 121522 (Continued)**

**1000660709**

Name: GREENLAKE GAS STATIONS  
Address: 7200 AURORA AVE N  
City,State,Zip: SEATTLE, WA 98103  
DOE Site ID: 4452  
Financial Resp Type: GREAT AMERICAN E & S INSURANCE  
Inception Date: 01/14/2019  
Expiration Date: 02/09/2020  
Address 2: Not reported  
Policy Number: 05-TOP-000000851  
Effective Date: 01/14/2019  
Liability Limit Type: Not reported  
Compliance Method: Not reported  
Proof of Responsibility Document Flag: Not reported  
Retroactive Date: Not reported  
Latitude: 47.681833  
Longitude: -122.344111

**WA MANIFEST:**

Name: TEXACO STATION 121522  
Address: 7200 AURORA AVE N  
City,State,Zip: SEATTLE, WA 98103  
Facility Address 2: Not reported  
Facility ID: 51218997  
EPA ID: WAD988503967  
NAICS: 447110  
State Waste Code Desc: Not reported  
Federal Waste Code Desc: Not reported  
Form Comm: Not reported  
Data Year: 2010  
Permit by Rule: False  
Mailing Address 2: Not reported  
Treatment by Generator: False  
Mixed Radioactive Waste: False  
Importer of Hazardous Waste: False  
Immediate Recycler: False  
Treatment/Storage/Disposal/Recycling Facility: False  
Generator of Dangerous Fuel Waste: False  
Generator Marketing to Burner: False  
Other Marketers (i.e., blender, distributor, etc.): False  
Utility Boiler Burner: False  
Industry Boiler Burner: False  
Industrial Furnace: False  
Smelter Defferal: False  
Universal Waste: Not reported  
Off-Specification: Not reported  
LN Address 2: Not reported  
Tax Reg #: 409019185  
Business Type: GASOLINE SERVICE STATION  
Mail Name: Shell Oil Products US  
Mailing Address: 12700 NORTHBOROUGH DR  
Mailing City,State,Zip: HOUSTON, TX 77067-2508  
Legal Organization Name: Equilon Enterprises LLC dba Shell Oil Pr  
Legal Organization Type: Private  
Legal Contact: Not reported  
Legal Address: PO BOX 2099  
Legal Address 2: Not reported  
Legal City,State,Zip: HOUSTON, TX 77252-2099

Map ID  
Direction  
Distance  
Elevation

MAP FINDINGS

Site

Database(s)

EDR ID Number  
EPA ID Number

**TEXACO STATION 121522 (Continued)**

**1000660709**

Legal Phone Number:	281-874-2247
Legal Effective Date:	08/01/1998
Land Organization Name:	Equilon Enterprises LLC dba Shell Oil Pr
Land Organization Type:	Private
Land Contact:	Not reported
Land Address:	PO Box 2099
Land City,State,Zip:	HOUSTON, TX 77252-2099
Land Phone Number:	281-874-2247
Operator Organization Name:	Equilon Enterprises LLC dba Shell Oil P
Operator Organization Type:	Private
Operator:	Not reported
Operator Address:	P O Box 3127
Operator Address 2:	Not reported
Operator City,State,Zip:	HOUSTON, TX 77067-2058
Operator Phone Number:	281-874-2247
Operator Effective Date:	07/26/1996
Site Contact:	RAY E WALDING
Site Contact Address:	P O Box 3127
Contact City,State,Zip:	HOUSTON, TX 77253
Site Contact Phone Number:	713-241-7008
Site Contact Email:	RAY.WALDING@SHELL.COM
Gen Status Code:	XQG
Monthly Generation:	False
Batch Generation:	False
One Time Generation:	False
Transport Own Waste:	False
Tranports Other Waste:	False
Recycler Onsite:	False
Transfer Facility:	False
Other Exemption:	Not reported
UW Battery Gen:	False
Used Oil Transporter:	False
Used Oil Transfer Facility:	False
Used Oil Processor:	False
Used Oil Refiner:	False
Used Oil Fuel Marketer Directs Shipments:	False
Used Oil Fuel Marketer Meets Specs:	False
Site Contact Address 2:	Not reported
Name:	TEXACO STATION 121522
Address:	7200 AURORA AVE N
City,State,Zip:	SEATTLE, WA 98103
Facility Address 2:	Not reported
Facility ID:	51218997
EPA ID:	WAD988503967
NAICS:	447110
State Waste Code Desc:	Not reported
Federal Waste Code Desc:	Not reported
Form Comm:	Not reported
Data Year:	2009
Permit by Rule:	False
Mailing Address 2:	Not reported
Treatment by Generator:	False
Mixed Radioactive Waste:	False
Importer of Hazardous Waste:	False
Immediate Recycler:	False
Treatment/Storage/Disposal/Recycling Facility:	False

Map ID  
Direction  
Distance  
Elevation

MAP FINDINGS

Site

Database(s)

EDR ID Number  
EPA ID Number

**TEXACO STATION 121522 (Continued)**

**1000660709**

Generator of Dangerous Fuel Waste:	False
Generator Marketing to Burner:	False
Other Marketers (i.e., blender, distributor, etc.):	False
Utility Boiler Burner:	False
Industry Boiler Burner:	False
Industrial Furnace:	False
Smelter Defferal:	False
Universal Waste:	Not reported
Off-Specification:	Not reported
LN Address 2:	Not reported
Tax Reg #:	409019185
Business Type:	GASOLINE SERVICE STATION
Mail Name:	Shell Oil Products US
Mailing Address:	12700 NORTHBOROUGH DR
Mailing City,State,Zip:	HOUSTON, TX 77067-2508
Legal Organization Name:	Equilon Enterprises LLC dba Shell Oil Pr
Legal Organization Type:	Private
Legal Contact:	Not reported
Legal Address:	PO BOX 2099
Legal Address 2:	Not reported
Legal City,State,Zip:	HOUSTON, TX 77252-2099
Legal Phone Number:	281-874-2247
Legal Effective Date:	08/01/1998
Land Organization Name:	Equilon Enterprises LLC dba Shell Oil Pr
Land Organization Type:	Private
Land Contact:	Not reported
Land Address:	PO Box 2099
Land City,State,Zip:	HOUSTON, TX 77252-2099
Land Phone Number:	281-874-2247
Operator Organization Name:	Equilon Enterprises LLC dba Shell Oil P
Operator Organization Type:	Private
Operator:	Not reported
Operator Address:	12700 NORTHBOROUGH DR
Operator Address 2:	300F08
Operator City,State,Zip:	HOUSTON, TX 77067-2058
Operator Phone Number:	281-874-2247
Operator Effective Date:	07/26/1996
Site Contact:	RAY E WALDING
Site Contact Address:	P O Box 3127
Contact City,State,Zip:	HOUSTON, TX 77253
Site Contact Phone Number:	713-241-7008
Site Contact Email:	RAY.WALDING@SHELL.COM
Gen Status Code:	XQG
Monthly Generation:	False
Batch Generation:	False
One Time Generation:	False
Transport Own Waste:	False
Tranports Other Waste:	False
Recycler Onsite:	False
Transfer Facility:	False
Other Exemption:	Not reported
UW Battery Gen:	False
Used Oil Transporter:	False
Used Oil Transfer Facility:	False
Used Oil Processor:	False
Used Oil Refiner:	False
Used Oil Fuel Marketer Directs Shipments:	False

Map ID  
Direction  
Distance  
Elevation

MAP FINDINGS

Site

Database(s)

EDR ID Number  
EPA ID Number

**TEXACO STATION 121522 (Continued)**

**1000660709**

Used Oil Fuel Marketer Meets Specs:	False
Site Contact Address 2:	300F08
Name:	TEXACO STATION 121522
Address:	7200 AURORA AVE N
City,State,Zip:	SEATTLE, WA 98103
Facility Address 2:	Not reported
Facility ID:	51218997
EPA ID:	WAD988503967
NAICS:	447110
State Waste Code Desc:	Not reported
Federal Waste Code Desc:	Not reported
Form Comm:	Not reported
Data Year:	2008
Permit by Rule:	False
Mailing Address 2:	Not reported
Treatment by Generator:	False
Mixed Radioactive Waste:	False
Importer of Hazardous Waste:	False
Immediate Recycler:	False
Treatment/Storage/Disposal/Recycling Facility:	False
Generator of Dangerous Fuel Waste:	False
Generator Marketing to Burner:	False
Other Marketers (i.e., blender, distributor, etc.):	False
Utility Boiler Burner:	False
Industry Boiler Burner:	False
Industrial Furnace:	False
Smelter Defferal:	False
Universal Waste:	Not reported
Off-Specification:	Not reported
LN Address 2:	Not reported
Tax Reg #:	409019185
Business Type:	GASOLINE SERVICE STATION
Mail Name:	Shell Oil Products US
Mailing Address:	12700 NORTHBOROUGH DR
Mailing City,State,Zip:	HOUSTON, TX 77067-2508
Legal Organization Name:	Equilon Enterprises LLC dba Shell Oil Pr
Legal Organization Type:	Private
Legal Contact:	Not reported
Legal Address:	PO BOX 2099
Legal Address 2:	Not reported
Legal City,State,Zip:	HOUSTON, TX 77252-2099
Legal Phone Number:	281-874-2247
Legal Effective Date:	08/01/1998
Land Organization Name:	Equilon Enterprises LLC dba Shell Oil Pr
Land Organization Type:	Private
Land Contact:	Not reported
Land Address:	PO Box 2099
Land City,State,Zip:	HOUSTON, TX 77252-2099
Land Phone Number:	281-874-2247
Operator Organization Name:	Equilon Enterprises LLC dba Shell Oil P
Operator Organization Type:	Private
Operator:	Not reported
Operator Address:	12700 NORTHBOROUGH DR
Operator Address 2:	300F08
Operator City,State,Zip:	HOUSTON, TX 77067-2058
Operator Phone Number:	281-874-2247

Map ID  
Direction  
Distance  
Elevation

MAP FINDINGS

Site

Database(s)

EDR ID Number  
EPA ID Number

**TEXACO STATION 121522 (Continued)**

**1000660709**

Operator Effective Date:	07/26/1996
Site Contact:	RAY E WALDING
Site Contact Address:	12700 NORTHBOROUGH DR
Contact City,State,Zip:	HOUSTON, TX 77067-2058
Site Contact Phone Number:	281-874-2247
Site Contact Email:	RAY.WALDING@SHELL.COM
Gen Status Code:	XQG
Monthly Generation:	False
Batch Generation:	False
One Time Generation:	False
Transport Own Waste:	False
Tranports Other Waste:	False
Recycler Onsite:	False
Transfer Facility:	False
Other Exemption:	Not reported
UW Battery Gen:	False
Used Oil Transporter:	False
Used Oil Transfer Facility:	False
Used Oil Processor:	False
Used Oil Refiner:	False
Used Oil Fuel Marketer Directs Shipments:	False
Used Oil Fuel Marketer Meets Specs:	False
Site Contact Address 2:	300F08
Name:	TEXACO STATION 121522
Address:	7200 AURORA AVE N
City,State,Zip:	SEATTLE, WA 98103
Facility Address 2:	Not reported
Facility ID:	51218997
EPA ID:	WAD988503967
NAICS:	447110
State Waste Code Desc:	Not reported
Federal Waste Code Desc:	Not reported
Form Comm:	NO RCRA HAZARDOUS WASTE GENERATED IN 2005.NO RCRA WASTE GENE 2007.
Data Year:	Not reported
Permit by Rule:	F
Mailing Address 2:	NOB 300G04 - RACHEL HULL
Treatment by Generator:	F
Mixed Radioactive Waste:	F
Importer of Hazardous Waste:	F
Immediate Recycler:	F
Treatment/Storage/Disposal/Recycling Facility:	F
Generator of Dangerous Fuel Waste:	F
Generator Marketing to Burner:	F
Other Marketers (i.e., blender, distributor, etc.):	F
Utility Boiler Burner:	F
Industry Boiler Burner:	F
Industrial Furnace:	F
Smelter Defferal:	F
Universal Waste:	Not reported
Off-Specification:	Not reported
LN Address 2:	NOB #300G04
Tax Reg #:	409019185
Business Type:	GASOLINE SERVICE STATION
Mail Name:	Shell Oil Products US
Mailing Address:	12700 NORTHBOROUGH DR

Map ID  
Direction  
Distance  
Elevation

MAP FINDINGS

Site

Database(s)

EDR ID Number  
EPA ID Number

**TEXACO STATION 121522 (Continued)**

**1000660709**

Mailing City,State,Zip:	HOUSTON, TX 77067-2508
Legal Organization Name:	Equilon Enterprises LLC dba Shell Oil Pr
Legal Organization Type:	Private
Legal Contact:	Not reported
Legal Address:	PO BOX 2099
Legal Address 2:	NOB #300G04
Legal City,State,Zip:	HOUSTON, TX 77252-2099
Legal Phone Number:	2818742224
Legal Effective Date:	08/01/1998
Land Organization Name:	Equilon Enterprises LLC dba Shell Oil Pr
Land Organization Type:	Private
Land Contact:	Not reported
Land Address:	PO Box 2099
Land City,State,Zip:	HOUSTON, TX 77252-2099
Land Phone Number:	2818742224
Operator Organization Name:	Equilon Enterprises LLC dba Shell Oil P
Operator Organization Type:	Private
Operator:	Not reported
Operator Address:	12700 NORTHBOROUGH DR
Operator Address 2:	300F08
Operator City,State,Zip:	HOUSTON, TX 77067-2058
Operator Phone Number:	281-874-2247
Operator Effective Date:	07/26/1996
Site Contact:	RAY E WALDING
Site Contact Address:	12700 NORTHBOROUGH DR
Contact City,State,Zip:	HOUSTON, TX 77067-2058
Site Contact Phone Number:	281-874-2247
Site Contact Email:	RAY.WALDING@SHELL.COM
Gen Status Code:	XQG
Monthly Generation:	F
Batch Generation:	F
One Time Generation:	F
Transport Own Waste:	F
Tranports Other Waste:	F
Recycler Onsite:	F
Transfer Facility:	F
Other Exemption:	Not reported
UW Battery Gen:	F
Used Oil Transporter:	F
Used Oil Transfer Facility:	F
Used Oil Processor:	F
Used Oil Refiner:	F
Used Oil Fuel Marketer Directs Shipments:	F
Used Oil Fuel Marketer Meets Specs:	F
Site Contact Address 2:	300F08
Name:	TEXACO STATION 121522
Address:	7200 AURORA AVE N
City,State,Zip:	SEATTLE, WA 98103
Facility Address 2:	Not reported
Facility ID:	51218997
EPA ID:	WAD988503967
NAICS:	447110
State Waste Code Desc:	Not reported
Federal Waste Code Desc:	Not reported
Form Comm:	NO RCRA HAZARDOUS WASTE GENERATED IN 2005.NO RCRA WASTE GENE 2007.



Map ID  
Direction  
Distance  
Elevation

MAP FINDINGS

Site

Database(s)

EDR ID Number  
EPA ID Number

**TEXACO STATION 121522 (Continued)**

**1000660709**

Data Year:	Not reported
Permit by Rule:	FALSE
Mailing Address 2:	NOB 300G04 - RACHEL HULL
Treatment by Generator:	FALSE
Mixed Radioactive Waste:	FALSE
Importer of Hazardous Waste:	FALSE
Immediate Recycler:	FALSE
Treatment/Storage/Disposal/Recycling Facility:	FALSE
Generator of Dangerous Fuel Waste:	FALSE
Generator Marketing to Burner:	FALSE
Other Marketers (i.e., blender, distributor, etc.):	FALSE
Utility Boiler Burner:	FALSE
Industry Boiler Burner:	FALSE
Industrial Furnace:	FALSE
Smelter Defferal:	FALSE
Universal Waste:	Not reported
Off-Specification:	Not reported
LN Address 2:	NOB #300G04
Tax Reg #:	409019185
Business Type:	GASOLINE SERVICE STATION
Mail Name:	Shell Oil Products US
Mailing Address:	12700 NORTHBOROUGH DR
Mailing City,State,Zip:	HOUSTON, TX 77067-2508
Legal Organization Name:	Equilon Enterprises LLC dba Shell Oil Pr
Legal Organization Type:	Private
Legal Contact:	Not reported
Legal Address:	PO BOX 2099
Legal Address 2:	NOB #300G04
Legal City,State,Zip:	HOUSTON, TX 77252-2099
Legal Phone Number:	2818742224
Legal Effective Date:	08/01/1998
Land Organization Name:	Equilon Enterprises LLC dba Shell Oil Pr
Land Organization Type:	Private
Land Contact:	Not reported
Land Address:	PO Box 2099
Land City,State,Zip:	HOUSTON, TX 77252-2099
Land Phone Number:	2818742224
Operator Organization Name:	Equilon Enterprises LLC dba Shell Oil P
Operator Organization Type:	Private
Operator:	Not reported
Operator Address:	12700 NORTHBOROUGH DR
Operator Address 2:	300F07
Operator City,State,Zip:	HOUSTON, TX 77067-2058
Operator Phone Number:	281-874-2238
Operator Effective Date:	07/26/1996
Site Contact:	DON F WISDOM
Site Contact Address:	12700 NORTHBOROUGH DR
Contact City,State,Zip:	HOUSTON, TX 77067-2058
Site Contact Phone Number:	281-874-2238
Site Contact Email:	DON.F.WISDOM@SHELL.COM
Gen Status Code:	XQG
Monthly Generation:	FALSE
Batch Generation:	FALSE
One Time Generation:	FALSE
Transport Own Waste:	FALSE
Tranports Other Waste:	FALSE
Recycler Onsite:	FALSE

Map ID  
Direction  
Distance  
Elevation

MAP FINDINGS

Site

Database(s)

EDR ID Number  
EPA ID Number

**TEXACO STATION 121522 (Continued)**

**1000660709**

Transfer Facility:	FALSE
Other Exemption:	Not reported
UW Battery Gen:	FALSE
Used Oil Transporter:	FALSE
Used Oil Transfer Facility:	FALSE
Used Oil Processor:	FALSE
Used Oil Refiner:	FALSE
Used Oil Fuel Marketer Directs Shipments:	FALSE
Used Oil Fuel Marketer Meets Specs:	FALSE
Site Contact Address 2:	300F07
Name:	TEXACO STATION 121522
Address:	7200 AURORA AVE N
City,State,Zip:	SEATTLE, WA 98103
Facility Address 2:	Not reported
Facility ID:	51218997
EPA ID:	WAD988503967
NAICS:	447110
State Waste Code Desc:	Not reported
Federal Waste Code Desc:	Not reported
Form Comm:	NO RCRA HAZARDOUS WASTE GENERATED IN 2005.NO RCRA WASTE GENE 2007.
Data Year:	Not reported
Permit by Rule:	No
Mailing Address 2:	NOB 300G03 - RACHEL WILLIAMSON
Treatment by Generator:	No
Mixed Radioactive Waste:	No
Importer of Hazardous Waste:	No
Immediate Recycler:	No
Treatment/Storage/Disposal/Recycling Facility:	No
Generator of Dangerous Fuel Waste:	No
Generator Marketing to Burner:	No
Other Marketers (i.e., blender, distributor, etc.):	No
Utility Boiler Burner:	No
Industry Boiler Burner:	No
Industrial Furnace:	No
Smelter Defferal:	No
Universal Waste:	Not reported
Off-Specification:	Not reported
LN Address 2:	NOB #300G03
Tax Reg #:	409019185
Business Type:	GASOLINE SERVICE STATION
Mail Name:	Shell Oil Products US
Mailing Address:	12700 NORTHBOROUGH DR
Mailing City,State,Zip:	HOUSTON, TX 77067-2508
Legal Organization Name:	Equilon Enterprises LLC dba Shell Oil Pr
Legal Organization Type:	Private
Legal Contact:	Not reported
Legal Address:	PO BOX 2099
Legal Address 2:	NOB #300G03
Legal City,State,Zip:	HOUSTON, TX 77252-2099
Legal Phone Number:	2818742224
Legal Effective Date:	08/01/1998
Land Organization Name:	Equilon Enterprises LLC dba Shell Oil Pr
Land Organization Type:	Private
Land Contact:	Not reported
Land Address:	PO Box 2099

Map ID  
 Direction  
 Distance  
 Elevation

MAP FINDINGS

Site

Database(s)

EDR ID Number  
 EPA ID Number

**TEXACO STATION 121522 (Continued)**

**1000660709**

Land City,State,Zip:	HOUSTON, TX 77252-2099
Land Phone Number:	2818742224
Operator Organization Name:	Equillion Enterprises LLC dba Shell Oil P
Operator Organization Type:	Private
Operator:	Not reported
Operator Address:	12700 NORTHBOROUGH DR
Operator Address 2:	300F07
Operator City,State,Zip:	HOUSTON, TX 77067-2058
Operator Phone Number:	281-874-2238
Operator Effective Date:	07/26/1996
Site Contact:	DON F WISDOM
Site Contact Address:	12700 NORTHBOROUGH DR
Contact City,State,Zip:	HOUSTON, TX 77067-2058
Site Contact Phone Number:	281-874-2238
Site Contact Email:	DON.F.WISDOM@SHELL.COM
Gen Status Code:	XQG
Monthly Generation:	No
Batch Generation:	No
One Time Generation:	No
Transport Own Waste:	No
Tranports Other Waste:	No
Recycler Onsite:	No
Transfer Facility:	No
Other Exemption:	Not reported
UW Battery Gen:	No
Used Oil Transporter:	No
Used Oil Transfer Facility:	No
Used Oil Processor:	No
Used Oil Refiner:	No
Used Oil Fuel Marketer Directs Shipments:	No
Used Oil Fuel Marketer Meets Specs:	No
Site Contact Address 2:	300F07

**98**  
**NNE**  
 1/2-1  
 0.957 mi.  
 5052 ft.

**SEATTLE ROW N 105TH AT AURORA**  
**10501 AURORA AVE N**  
**SEATTLE, WA 98133**

**WA CSCSL** **S118493790**  
**WA ALLSITES** **N/A**

**Relative:**  
**Higher**  
**Actual:**  
**332 ft.**

CSCSL:

Name:	SEATTLE ROW N 105TH AT AURORA
Address:	10501 AURORA AVE N
City,State,Zip:	SEATTLE, WA 98133
Facility ID:	12611
Region:	Northwest
Lat/Long:	47.705234439833 / -122.3451107288
Clean Up Siteid:	12925
Site Status:	Awaiting Cleanup
Contaminant Name:	Benzene
Alternate Site Names:	Not reported
Site Rank:	Not reported
Has Institutional Control:	Not reported
Past VCP:	Not reported
Current VCP:	Not reported
Ground Water:	Not reported
Surface Water:	Not reported
Soil:	Suspected
Sediment:	Not reported

Map ID  
 Direction  
 Distance  
 Elevation

MAP FINDINGS

Site

Database(s)

EDR ID Number  
 EPA ID Number

**SEATTLE ROW N 105TH AT AURORA (Continued)**

**S118493790**

Air: Not reported  
 Bedrock: Not reported  
 Responsible Unit: Northwest

Name: SEATTLE ROW N 105TH AT AURORA  
 Address: 10501 AURORA AVE N  
 City,State,Zip: SEATTLE, WA 98133  
 Facility ID: 12611  
 Region: Northwest  
 Lat/Long: 47.705234439833 / -122.3451107288  
 Clean Up Siteid: 12925  
 Site Status: Awaiting Cleanup  
 Contaminant Name: Petroleum-Gasoline  
 Alternate Site Names: Not reported  
 Site Rank: Not reported  
 Has Institutional Control: Not reported  
 Past VCP: Not reported  
 Current VCP: Not reported  
 Ground Water: Not reported  
 Surface Water: Not reported  
 Soil: Confirmed Above Cleanup Levels  
 Sediment: Not reported  
 Air: Not reported  
 Bedrock: Not reported  
 Responsible Unit: Northwest

**ALLSITES:**

Name: SEATTLE ROW N 105TH AT AURORA  
 Facility Id: 12611

**99**  
**West**  
**1/2-1**  
**0.963 mi.**  
**5083 ft.**

**NATIONAL DRYCLEANERS**  
**8747 HOLMAN RD NW**  
**SEATTLE, WA 98117**

**WA CSCSL** 1000260601  
**WA ALLSITES** WAD165578139  
**RCRA NonGen / NLR**  
**FINDS**  
**ECHO**  
**WA DRYCLEANERS**  
**WA Inactive Drycleaners**

**Relative:**  
**Higher**  
**Actual:**  
**346 ft.**

**CSCSL:**  
 Name: NATIONAL DRYCLEANERS  
 Address: 8747 HOLMAN RD NW  
 City,State,Zip: SEATTLE, WA 98117  
 Facility ID: 82131363  
 Region: Northwest  
 Lat/Long: 47.69363 / -122.37718  
 Clean Up Siteid: 2268  
 Site Status: Cleanup Started  
 Contaminant Name: Halogenated Organics  
 Alternate Site Names: NATIONAL DRYCLEANERS SEATTLE  
 Site Rank: Not reported  
 Has Institutional Control: Not reported  
 Past VCP: True  
 Current VCP: Not reported  
 Ground Water: Not reported  
 Surface Water: Not reported  
 Soil: Confirmed Above Cleanup Levels  
 Sediment: Not reported

Map ID  
Direction  
Distance  
Elevation

MAP FINDINGS

Site

Database(s)

EDR ID Number  
EPA ID Number

**NATIONAL DRYCLEANERS (Continued)**

**1000260601**

Air: Not reported  
Bedrock: Not reported  
Responsible Unit: Northwest  
  
Name: NATIONAL DRYCLEANERS  
Address: 8747 HOLMAN RD NW  
City,State,Zip: SEATTLE, WA 98117  
Facility ID: 82131363  
Region: Northwest  
Lat/Long: 47.69363 / -122.37718  
Clean Up Siteid: 2268  
Site Status: Cleanup Started  
Contaminant Name: Petroleum Products-Unspecified  
Alternate Site Names: NATIONAL DRYCLEANERS SEATTLE  
Site Rank: Not reported  
Has Institutional Control: Not reported  
Past VCP: True  
Current VCP: Not reported  
Ground Water: Not reported  
Surface Water: Not reported  
Soil: Confirmed Above Cleanup Levels  
Sediment: Not reported  
Air: Not reported  
Bedrock: Not reported  
Responsible Unit: Northwest

**ALLSITES:**

Name: NATIONAL DRYCLEANERS  
Facility Id: 82131363

**RCRA-LQG:**

Date Form Received by Agency: 2005-03-30 00:00:00.0  
Handler Name: NATIONAL DRYCLEANERS  
Handler Address: 8747 HOLMAN RD NW  
Handler City,State,Zip: SEATTLE, WA 98117  
EPA ID: WAD165578139  
Contact Name: MIKE ERSTAD  
Contact Address: 8747 HOLMAN RD NW  
Contact City,State,Zip: SEATTLE, WA 98117  
Contact Telephone: 360-789-0584  
Contact Fax: Not reported  
Contact Email: DRYCLEANSEATTLE@HOTMAIL.COM  
Contact Title: Not reported  
EPA Region: 10  
Land Type: Private  
Federal Waste Generator Description: Not a generator, verified  
Non-Notifier: Not reported  
Biennial Report Cycle: Not reported  
Accessibility: Not reported  
Active Site Indicator: Not reported  
State District Owner: WA  
State District: NWRO  
Mailing Address: 8747 HOLMAN RD NW  
Mailing City,State,Zip: SEATTLE, WA 98117  
Owner Name: MCE INC  
Owner Type: Private

Map ID  
 Direction  
 Distance  
 Elevation

MAP FINDINGS

Site

Database(s)

EDR ID Number  
 EPA ID Number

**NATIONAL DRYCLEANERS (Continued)**

**1000260601**

Operator Name:	MGE, INC.
Operator Type:	Private
Short-Term Generator Activity:	No
Importer Activity:	No
Mixed Waste Generator:	No
Transporter Activity:	No
Transfer Facility Activity:	No
Recycler Activity with Storage:	No
Small Quantity On-Site Burner Exemption:	No
Smelting Melting and Refining Furnace Exemption:	No
Underground Injection Control:	No
Off-Site Waste Receipt:	No
Universal Waste Indicator:	No
Universal Waste Destination Facility:	No
Federal Universal Waste:	No
Active Site Fed-Reg Treatment Storage and Disposal Facility:	Not reported
Active Site Converter Treatment storage and Disposal Facility:	Not reported
Active Site State-Reg Treatment Storage and Disposal Facility:	Not reported
Active Site State-Reg Handler:	---
Federal Facility Indicator:	Not reported
Hazardous Secondary Material Indicator:	NN
Sub-Part K Indicator:	Not reported
Commercial TSD Indicator:	No
Treatment Storage and Disposal Type:	Not reported
2018 GPRC Permit Baseline:	Not on the Baseline
2018 GPRC Renewals Baseline:	Not on the Baseline
Permit Renewals Workload Universe:	Not reported
Permit Workload Universe:	Not reported
Permit Progress Universe:	Not reported
Post-Closure Workload Universe:	Not reported
Closure Workload Universe:	Not reported
202 GPRC Corrective Action Baseline:	No
Corrective Action Workload Universe:	No
Subject to Corrective Action Universe:	No
Non-TSDs Where RCRA CA has Been Imposed Universe:	No
TSDs Potentially Subject to CA Under 3004 (u)/(v) Universe:	No
TSDs Only Subject to CA under Discretionary Auth Universe:	No
Corrective Action Priority Ranking:	No NCAPS ranking
Environmental Control Indicator:	No
Institutional Control Indicator:	No
Human Exposure Controls Indicator:	N/A
Groundwater Controls Indicator:	N/A
Operating TSD Universe:	Not reported
Full Enforcement Universe:	Not reported
Significant Non-Complier Universe:	No
Unaddressed Significant Non-Complier Universe:	No
Addressed Significant Non-Complier Universe:	No
Significant Non-Complier With a Compliance Schedule Universe:	No
Financial Assurance Required:	Not reported
Handler Date of Last Change:	2018-05-09 13:33:16.0
Recognized Trader-Importer:	No
Recognized Trader-Exporter:	No
Importer of Spent Lead Acid Batteries:	No
Exporter of Spent Lead Acid Batteries:	No
Recycler Activity Without Storage:	No
Manifest Broker:	No
Sub-Part P Indicator:	Not reported

Map ID  
Direction  
Distance  
Elevation

MAP FINDINGS

Site

Database(s)

EDR ID Number  
EPA ID Number

**NATIONAL DRYCLEANERS (Continued)**

**1000260601**

Handler - Owner Operator:  
Owner/Operator Indicator: Operator  
Owner/Operator Name: MGE, INC.  
Legal Status: Private  
Date Became Current: Not reported  
Date Ended Current: Not reported  
Owner/Operator Address: 8747 HOLMAN RD NW  
Owner/Operator City,State,Zip: SEATTLE, WA 98117  
Owner/Operator Telephone: 360-789-0584  
Owner/Operator Telephone Ext: Not reported  
Owner/Operator Fax: Not reported  
Owner/Operator Email: Not reported

Owner/Operator Indicator: Operator  
Owner/Operator Name: NATIONAL DRYCLEANERS SEATTLE  
Legal Status: Private  
Date Became Current: Not reported  
Date Ended Current: Not reported  
Owner/Operator Address: 8747 HOLMAN RD NW  
Owner/Operator City,State,Zip: SEATTLE, WA 98117  
Owner/Operator Telephone: 000-000-0000  
Owner/Operator Telephone Ext: Not reported  
Owner/Operator Fax: Not reported  
Owner/Operator Email: Not reported

Owner/Operator Indicator: Owner  
Owner/Operator Name: MCE INC  
Legal Status: Private  
Date Became Current: 1994-08-01 00:00:00.  
Date Ended Current: Not reported  
Owner/Operator Address: 8747 HOLMAN RD NW  
Owner/Operator City,State,Zip: SEATTLE, WA 98117  
Owner/Operator Telephone: 206-789-0584  
Owner/Operator Telephone Ext: Not reported  
Owner/Operator Fax: Not reported  
Owner/Operator Email: Not reported

Owner/Operator Indicator: Owner  
Owner/Operator Name: QUILLIAN, EARL  
Legal Status: Private  
Date Became Current: Not reported  
Date Ended Current: Not reported  
Owner/Operator Address: 22040 N 10TH AVE  
Owner/Operator City,State,Zip: PHOENIX, AZ 85027  
Owner/Operator Telephone: 602-290-3546  
Owner/Operator Telephone Ext: Not reported  
Owner/Operator Fax: Not reported  
Owner/Operator Email: Not reported

Owner/Operator Indicator: Operator  
Owner/Operator Name: NATIONAL DRYCLEANERS SEATTLE  
Legal Status: Private  
Date Became Current: Not reported  
Date Ended Current: Not reported  
Owner/Operator Address: 8747 HOLMAN RD NW  
Owner/Operator City,State,Zip: SEATTLE, WA 98117  
Owner/Operator Telephone: 000-000-0000

Map ID  
Direction  
Distance  
Elevation

MAP FINDINGS

Site

Database(s)

EDR ID Number  
EPA ID Number

**NATIONAL DRYCLEANERS (Continued)**

**1000260601**

Owner/Operator Telephone Ext:	Not reported
Owner/Operator Fax:	Not reported
Owner/Operator Email:	Not reported
Owner/Operator Indicator:	Operator
Owner/Operator Name:	NATIONAL DRYCLEANERS SEATTLE
Legal Status:	Private
Date Became Current:	Not reported
Date Ended Current:	Not reported
Owner/Operator Address:	8747 HOLMAN RD NW
Owner/Operator City,State,Zip:	SEATTLE, WA 98117
Owner/Operator Telephone:	000-000-0000
Owner/Operator Telephone Ext:	Not reported
Owner/Operator Fax:	Not reported
Owner/Operator Email:	Not reported
Owner/Operator Indicator:	Owner
Owner/Operator Name:	MCE INC M
Legal Status:	Private
Date Became Current:	1994-08-01 00:00:00.
Date Ended Current:	Not reported
Owner/Operator Address:	8747 HOLMAN RD NW
Owner/Operator City,State,Zip:	SEATTLE, WA 98117-3437
Owner/Operator Telephone:	206-789-0584
Owner/Operator Telephone Ext:	Not reported
Owner/Operator Fax:	Not reported
Owner/Operator Email:	Not reported
Owner/Operator Indicator:	Operator
Owner/Operator Name:	MIKE E
Legal Status:	Private
Date Became Current:	1900-01-01 00:00:00.
Date Ended Current:	Not reported
Owner/Operator Address:	8747 HOLMAN RD NW
Owner/Operator City,State,Zip:	SEATTLE, WA 98117
Owner/Operator Telephone:	360-789-0584
Owner/Operator Telephone Ext:	Not reported
Owner/Operator Fax:	Not reported
Owner/Operator Email:	Not reported
Owner/Operator Indicator:	Owner
Owner/Operator Name:	MCE INC
Legal Status:	Private
Date Became Current:	1994-08-01 00:00:00.
Date Ended Current:	Not reported
Owner/Operator Address:	8747 HOLMAN RD NW
Owner/Operator City,State,Zip:	SEATTLE, WA 98117
Owner/Operator Telephone:	206-789-0584
Owner/Operator Telephone Ext:	Not reported
Owner/Operator Fax:	Not reported
Owner/Operator Email:	Not reported
Owner/Operator Indicator:	Owner
Owner/Operator Name:	QUILLIAN, EARL
Legal Status:	Private
Date Became Current:	Not reported
Date Ended Current:	Not reported



Map ID  
Direction  
Distance  
Elevation

MAP FINDINGS

Site

Database(s)

EDR ID Number  
EPA ID Number

**NATIONAL DRYCLEANERS (Continued)**

**1000260601**

Owner/Operator Address: 22040 N 10TH AVE  
Owner/Operator City,State,Zip: PHOENIX, AZ 85027  
Owner/Operator Telephone: 602-290-3546  
Owner/Operator Telephone Ext: Not reported  
Owner/Operator Fax: Not reported  
Owner/Operator Email: Not reported

Owner/Operator Indicator: Owner  
Owner/Operator Name: MCE INC  
Legal Status: Private  
Date Became Current: 1994-08-01 00:00:00.  
Date Ended Current: Not reported  
Owner/Operator Address: 8747 HOLMAN RD NW  
Owner/Operator City,State,Zip: SEATTLE, WA 98117  
Owner/Operator Telephone: 206-789-0584  
Owner/Operator Telephone Ext: Not reported  
Owner/Operator Fax: Not reported  
Owner/Operator Email: Not reported

Owner/Operator Indicator: Operator  
Owner/Operator Name: NATIONAL DRYCLEANERS SEATTLE  
Legal Status: Private  
Date Became Current: Not reported  
Date Ended Current: Not reported  
Owner/Operator Address: 8747 HOLMAN RD NW  
Owner/Operator City,State,Zip: SEATTLE, WA 98117  
Owner/Operator Telephone: 000-000-0000  
Owner/Operator Telephone Ext: Not reported  
Owner/Operator Fax: Not reported  
Owner/Operator Email: Not reported

Owner/Operator Indicator: Owner  
Owner/Operator Name: MCE INC  
Legal Status: Private  
Date Became Current: 1994-08-01 00:00:00.  
Date Ended Current: Not reported  
Owner/Operator Address: 8747 HOLMAN RD NW  
Owner/Operator City,State,Zip: SEATTLE, WA 98117  
Owner/Operator Telephone: 206-789-0584  
Owner/Operator Telephone Ext: Not reported  
Owner/Operator Fax: Not reported  
Owner/Operator Email: Not reported

Owner/Operator Indicator: Owner  
Owner/Operator Name: NATIONAL DRYCLEANERS SEATTLE  
Legal Status: Private  
Date Became Current: Not reported  
Date Ended Current: Not reported  
Owner/Operator Address: 8747 HOLMAN RD NW  
Owner/Operator City,State,Zip: SEATTLE, WA 98117  
Owner/Operator Telephone: 000-000-0000  
Owner/Operator Telephone Ext: Not reported  
Owner/Operator Fax: Not reported  
Owner/Operator Email: Not reported

Owner/Operator Indicator: Owner  
Owner/Operator Name: QUILLIAN, EARL

Map ID  
Direction  
Distance  
Elevation

MAP FINDINGS

Site

Database(s)

EDR ID Number  
EPA ID Number

**NATIONAL DRYCLEANERS (Continued)**

**1000260601**

Legal Status:	Private
Date Became Current:	Not reported
Date Ended Current:	Not reported
Owner/Operator Address:	22040 N 10TH AVE
Owner/Operator City,State,Zip:	PHOENIX, AZ 85027
Owner/Operator Telephone:	602-290-3546
Owner/Operator Telephone Ext:	Not reported
Owner/Operator Fax:	Not reported
Owner/Operator Email:	Not reported
Owner/Operator Indicator:	Operator
Owner/Operator Name:	NATIONAL DRYCLEANERS SEATTLE
Legal Status:	Private
Date Became Current:	Not reported
Date Ended Current:	Not reported
Owner/Operator Address:	8747 HOLMAN RD NW
Owner/Operator City,State,Zip:	SEATTLE, WA 98117
Owner/Operator Telephone:	000-000-0000
Owner/Operator Telephone Ext:	Not reported
Owner/Operator Fax:	Not reported
Owner/Operator Email:	Not reported
Owner/Operator Indicator:	Operator
Owner/Operator Name:	NATIONAL DRYCLEANERS SEATTLE
Legal Status:	Private
Date Became Current:	Not reported
Date Ended Current:	Not reported
Owner/Operator Address:	8747 HOLMAN RD NW
Owner/Operator City,State,Zip:	SEATTLE, WA 98117
Owner/Operator Telephone:	000-000-0000
Owner/Operator Telephone Ext:	Not reported
Owner/Operator Fax:	Not reported
Owner/Operator Email:	Not reported
Owner/Operator Indicator:	Owner
Owner/Operator Name:	MCE INC
Legal Status:	Private
Date Became Current:	1994-08-01 00:00:00.
Date Ended Current:	Not reported
Owner/Operator Address:	8747 HOLMAN RD NW
Owner/Operator City,State,Zip:	SEATTLE, WA 98117
Owner/Operator Telephone:	206-789-0584
Owner/Operator Telephone Ext:	Not reported
Owner/Operator Fax:	Not reported
Owner/Operator Email:	Not reported
Owner/Operator Indicator:	Owner
Owner/Operator Name:	QUILLIAN, EARL
Legal Status:	Private
Date Became Current:	Not reported
Date Ended Current:	Not reported
Owner/Operator Address:	22040 N 10TH AVE
Owner/Operator City,State,Zip:	PHOENIX, AZ 85027
Owner/Operator Telephone:	602-290-3546
Owner/Operator Telephone Ext:	Not reported
Owner/Operator Fax:	Not reported
Owner/Operator Email:	Not reported

Map ID  
Direction  
Distance  
Elevation

MAP FINDINGS

Site

Database(s)

EDR ID Number  
EPA ID Number

**NATIONAL DRYCLEANERS (Continued)**

**1000260601**

Owner/Operator Indicator:	Owner
Owner/Operator Name:	QUILLIAN, EARL
Legal Status:	Private
Date Became Current:	Not reported
Date Ended Current:	Not reported
Owner/Operator Address:	22040 N 10TH AVE
Owner/Operator City,State,Zip:	PHOENIX, AZ 85027
Owner/Operator Telephone:	602-290-3546
Owner/Operator Telephone Ext:	Not reported
Owner/Operator Fax:	Not reported
Owner/Operator Email:	Not reported
Owner/Operator Indicator:	Owner
Owner/Operator Name:	QUILLIAN, EARL
Legal Status:	Private
Date Became Current:	Not reported
Date Ended Current:	Not reported
Owner/Operator Address:	22040 N 10TH AVE
Owner/Operator City,State,Zip:	PHOENIX, AZ 85027
Owner/Operator Telephone:	602-290-3546
Owner/Operator Telephone Ext:	Not reported
Owner/Operator Fax:	Not reported
Owner/Operator Email:	Not reported
Owner/Operator Indicator:	Operator
Owner/Operator Name:	MCE INC
Legal Status:	Private
Date Became Current:	Not reported
Date Ended Current:	Not reported
Owner/Operator Address:	8747 HOLMAN RD NW
Owner/Operator City,State,Zip:	SEATTLE, WA 98117-3437
Owner/Operator Telephone:	206-789-0584
Owner/Operator Telephone Ext:	Not reported
Owner/Operator Fax:	Not reported
Owner/Operator Email:	Not reported
Owner/Operator Indicator:	Owner
Owner/Operator Name:	MCE INC
Legal Status:	Private
Date Became Current:	1994-08-01 00:00:00.
Date Ended Current:	Not reported
Owner/Operator Address:	8747 HOLMAN RD NW
Owner/Operator City,State,Zip:	SEATTLE, WA 98117
Owner/Operator Telephone:	206-789-0584
Owner/Operator Telephone Ext:	Not reported
Owner/Operator Fax:	Not reported
Owner/Operator Email:	Not reported
Owner/Operator Indicator:	Owner
Owner/Operator Name:	MCE INC
Legal Status:	Private
Date Became Current:	1994-08-01 00:00:00.
Date Ended Current:	Not reported
Owner/Operator Address:	8747 HOLMAN RD NW
Owner/Operator City,State,Zip:	SEATTLE, WA 98117
Owner/Operator Telephone:	206-789-0584
Owner/Operator Telephone Ext:	Not reported

Map ID  
Direction  
Distance  
Elevation

MAP FINDINGS

Site

Database(s)

EDR ID Number  
EPA ID Number

**NATIONAL DRYCLEANERS (Continued)**

**1000260601**

Owner/Operator Fax: Not reported  
Owner/Operator Email: Not reported

Owner/Operator Indicator: Owner  
Owner/Operator Name: QUILLIAN, EARL  
Legal Status: Private  
Date Became Current: Not reported  
Date Ended Current: Not reported  
Owner/Operator Address: 22040 N 10TH AVE  
Owner/Operator City,State,Zip: PHOENIX, AZ 85027  
Owner/Operator Telephone: 602-290-3546  
Owner/Operator Telephone Ext: Not reported  
Owner/Operator Fax: Not reported  
Owner/Operator Email: Not reported

Owner/Operator Indicator: Owner  
Owner/Operator Name: MCE INC  
Legal Status: Private  
Date Became Current: 1994-08-01 00:00:00.  
Date Ended Current: Not reported  
Owner/Operator Address: 8747 HOLMAN RD NW  
Owner/Operator City,State,Zip: SEATTLE, WA 98117  
Owner/Operator Telephone: 206-789-0584  
Owner/Operator Telephone Ext: Not reported  
Owner/Operator Fax: Not reported  
Owner/Operator Email: Not reported

Owner/Operator Indicator: Owner  
Owner/Operator Name: QUILLIAN, EARL  
Legal Status: Private  
Date Became Current: Not reported  
Date Ended Current: Not reported  
Owner/Operator Address: 22040 N 10TH AVE  
Owner/Operator City,State,Zip: PHOENIX, AZ 85027  
Owner/Operator Telephone: 602-290-3546  
Owner/Operator Telephone Ext: Not reported  
Owner/Operator Fax: Not reported  
Owner/Operator Email: Not reported

Owner/Operator Indicator: Owner  
Owner/Operator Name: QUILLIAN, EARL  
Legal Status: Private  
Date Became Current: Not reported  
Date Ended Current: Not reported  
Owner/Operator Address: 22040 N 10TH AVE  
Owner/Operator City,State,Zip: PHOENIX, AZ 85027  
Owner/Operator Telephone: 602-290-3546  
Owner/Operator Telephone Ext: Not reported  
Owner/Operator Fax: Not reported  
Owner/Operator Email: Not reported

Owner/Operator Indicator: Operator  
Owner/Operator Name: NATIONAL DRYCLEANERS SEATTLE  
Legal Status: Private  
Date Became Current: Not reported  
Date Ended Current: Not reported  
Owner/Operator Address: 8747 HOLMAN RD NW

Map ID  
Direction  
Distance  
Elevation

MAP FINDINGS

Site

Database(s)

EDR ID Number  
EPA ID Number

**NATIONAL DRYCLEANERS (Continued)**

**1000260601**

Owner/Operator City,State,Zip: SEATTLE, WA 98117  
Owner/Operator Telephone: 000-000-0000  
Owner/Operator Telephone Ext: Not reported  
Owner/Operator Fax: Not reported  
Owner/Operator Email: Not reported

Owner/Operator Indicator: Owner  
Owner/Operator Name: QUILLIAN, EARL  
Legal Status: Private  
Date Became Current: Not reported  
Date Ended Current: Not reported  
Owner/Operator Address: 22040 N 10TH AVE  
Owner/Operator City,State,Zip: PHOENIX, AZ 85027  
Owner/Operator Telephone: 602-290-3546  
Owner/Operator Telephone Ext: Not reported  
Owner/Operator Fax: Not reported  
Owner/Operator Email: Not reported

Owner/Operator Indicator: Owner  
Owner/Operator Name: QUILLIAN, EARL  
Legal Status: Private  
Date Became Current: Not reported  
Date Ended Current: Not reported  
Owner/Operator Address: 22040 N 10TH AVE  
Owner/Operator City,State,Zip: PHOENIX, AZ 85027  
Owner/Operator Telephone: 602-290-3546  
Owner/Operator Telephone Ext: Not reported  
Owner/Operator Fax: Not reported  
Owner/Operator Email: Not reported

Owner/Operator Indicator: Operator  
Owner/Operator Name: MGE, INC.  
Legal Status: Private  
Date Became Current: Not reported  
Date Ended Current: Not reported  
Owner/Operator Address: 8747 HOLMAN RD NW  
Owner/Operator City,State,Zip: SEATTLE, WA 98117  
Owner/Operator Telephone: 360-789-0584  
Owner/Operator Telephone Ext: Not reported  
Owner/Operator Fax: Not reported  
Owner/Operator Email: Not reported

Owner/Operator Indicator: Owner  
Owner/Operator Name: NATIONAL DRYCLEANERS SEATTLE  
Legal Status: Private  
Date Became Current: Not reported  
Date Ended Current: Not reported  
Owner/Operator Address: 8747 HOLMAN RD NW  
Owner/Operator City,State,Zip: SEATTLE, WA 98117  
Owner/Operator Telephone: 000-000-0000  
Owner/Operator Telephone Ext: Not reported  
Owner/Operator Fax: Not reported  
Owner/Operator Email: Not reported

Owner/Operator Indicator: Owner  
Owner/Operator Name: MCE INC  
Legal Status: Private

Map ID  
Direction  
Distance  
Elevation

MAP FINDINGS

Site

Database(s)

EDR ID Number  
EPA ID Number

**NATIONAL DRYCLEANERS (Continued)**

**1000260601**

Date Became Current:	1994-08-01 00:00:00.
Date Ended Current:	Not reported
Owner/Operator Address:	8747 HOLMAN RD NW
Owner/Operator City,State,Zip:	SEATTLE, WA 98117
Owner/Operator Telephone:	206-789-0584
Owner/Operator Telephone Ext:	Not reported
Owner/Operator Fax:	Not reported
Owner/Operator Email:	Not reported
Owner/Operator Indicator:	Operator
Owner/Operator Name:	NATIONAL DRYCLEANERS SEATTLE
Legal Status:	Private
Date Became Current:	Not reported
Date Ended Current:	Not reported
Owner/Operator Address:	8747 HOLMAN RD NW
Owner/Operator City,State,Zip:	SEATTLE, WA 98117
Owner/Operator Telephone:	000-000-0000
Owner/Operator Telephone Ext:	Not reported
Owner/Operator Fax:	Not reported
Owner/Operator Email:	Not reported
Owner/Operator Indicator:	Owner
Owner/Operator Name:	QUILLIAN, EARL
Legal Status:	Private
Date Became Current:	Not reported
Date Ended Current:	Not reported
Owner/Operator Address:	22040 N 10TH AVE
Owner/Operator City,State,Zip:	PHOENIX, AZ 85027
Owner/Operator Telephone:	602-290-3546
Owner/Operator Telephone Ext:	Not reported
Owner/Operator Fax:	Not reported
Owner/Operator Email:	Not reported
Owner/Operator Indicator:	Owner
Owner/Operator Name:	MCE INC
Legal Status:	Private
Date Became Current:	1994-08-01 00:00:00.
Date Ended Current:	Not reported
Owner/Operator Address:	8747 HOLMAN RD NW
Owner/Operator City,State,Zip:	SEATTLE, WA 98117
Owner/Operator Telephone:	206-789-0584
Owner/Operator Telephone Ext:	Not reported
Owner/Operator Fax:	Not reported
Owner/Operator Email:	Not reported
Owner/Operator Indicator:	Operator
Owner/Operator Name:	NATIONAL DRYCLEANERS SEATTLE
Legal Status:	Private
Date Became Current:	Not reported
Date Ended Current:	Not reported
Owner/Operator Address:	8747 HOLMAN RD NW
Owner/Operator City,State,Zip:	SEATTLE, WA 98117
Owner/Operator Telephone:	000-000-0000
Owner/Operator Telephone Ext:	Not reported
Owner/Operator Fax:	Not reported
Owner/Operator Email:	Not reported

Map ID  
Direction  
Distance  
Elevation

MAP FINDINGS

Site

Database(s)

EDR ID Number  
EPA ID Number

**NATIONAL DRYCLEANERS (Continued)**

**1000260601**

Owner/Operator Indicator: Owner  
Owner/Operator Name: MCE INC  
Legal Status: Private  
Date Became Current: 1994-08-01 00:00:00.  
Date Ended Current: Not reported  
Owner/Operator Address: 8747 HOLMAN RD NW  
Owner/Operator City,State,Zip: SEATTLE, WA 98117  
Owner/Operator Telephone: 206-789-0584  
Owner/Operator Telephone Ext: Not reported  
Owner/Operator Fax: Not reported  
Owner/Operator Email: Not reported

Owner/Operator Indicator: Operator  
Owner/Operator Name: NATIONAL DRYCLEANERS  
Legal Status: Private  
Date Became Current: Not reported  
Date Ended Current: Not reported  
Owner/Operator Address: 8747 HOLMAN RD NW  
Owner/Operator City,State,Zip: SEATTLE, WA 98117  
Owner/Operator Telephone: 206-789-0584  
Owner/Operator Telephone Ext: Not reported  
Owner/Operator Fax: Not reported  
Owner/Operator Email: Not reported

Historic Generators:

Receive Date: 2005-03-29 00:00:00.0  
Handler Name: NATIONAL DRYCLEANERS  
Federal Waste Generator Description: Not a generator, verified  
State District Owner: WA  
Large Quantity Handler of Universal Waste: No  
Recognized Trader Importer: No  
Recognized Trader Exporter: No  
Spent Lead Acid Battery Importer: No  
Spent Lead Acid Battery Exporter: No  
Current Record: No  
Non Storage Recycler Activity: Not reported  
Electronic Manifest Broker: Not reported

Receive Date: 2005-03-29 00:00:00.0  
Handler Name: NATIONAL DRYCLEANERS  
Federal Waste Generator Description: Not a generator, verified  
State District Owner: WA  
Large Quantity Handler of Universal Waste: No  
Recognized Trader Importer: No  
Recognized Trader Exporter: No  
Spent Lead Acid Battery Importer: No  
Spent Lead Acid Battery Exporter: No  
Current Record: No  
Non Storage Recycler Activity: Not reported  
Electronic Manifest Broker: Not reported

Receive Date: 2005-03-30 00:00:00.0  
Handler Name: NATIONAL DRYCLEANERS  
Federal Waste Generator Description: Not a generator, verified  
State District Owner: WA  
Large Quantity Handler of Universal Waste: No  
Recognized Trader Importer: No

Map ID  
Direction  
Distance  
Elevation

MAP FINDINGS

Site

Database(s)

EDR ID Number  
EPA ID Number

**NATIONAL DRYCLEANERS (Continued)**

**1000260601**

Recognized Trader Exporter:	No
Spent Lead Acid Battery Importer:	No
Spent Lead Acid Battery Exporter:	No
Current Record:	Yes
Non Storage Recycler Activity:	Not reported
Electronic Manifest Broker:	Not reported
Receive Date:	1993-12-31 00:00:00.0
Handler Name:	NATIONAL DRYCLEANERS SEATTLE
Federal Waste Generator Description:	Conditionally Exempt Small Quantity Generator
State District Owner:	WA
Large Quantity Handler of Universal Waste:	No
Recognized Trader Importer:	No
Recognized Trader Exporter:	No
Spent Lead Acid Battery Importer:	No
Spent Lead Acid Battery Exporter:	No
Current Record:	No
Non Storage Recycler Activity:	Not reported
Electronic Manifest Broker:	Not reported
Receive Date:	1997-08-24 00:00:00.0
Handler Name:	NATIONAL DRYCLEANERS SEATTLE
Federal Waste Generator Description:	Conditionally Exempt Small Quantity Generator
State District Owner:	WA
Large Quantity Handler of Universal Waste:	No
Recognized Trader Importer:	No
Recognized Trader Exporter:	No
Spent Lead Acid Battery Importer:	No
Spent Lead Acid Battery Exporter:	No
Current Record:	No
Non Storage Recycler Activity:	Not reported
Electronic Manifest Broker:	Not reported
Receive Date:	1997-08-25 00:00:00.0
Handler Name:	NATIONAL DRYCLEANERS SEATTLE
Federal Waste Generator Description:	Conditionally Exempt Small Quantity Generator
State District Owner:	WA
Large Quantity Handler of Universal Waste:	No
Recognized Trader Importer:	No
Recognized Trader Exporter:	No
Spent Lead Acid Battery Importer:	No
Spent Lead Acid Battery Exporter:	No
Current Record:	No
Non Storage Recycler Activity:	Not reported
Electronic Manifest Broker:	Not reported
Receive Date:	1998-09-28 00:00:00.0
Handler Name:	NATIONAL DRYCLEANERS SEATTLE
Federal Waste Generator Description:	Conditionally Exempt Small Quantity Generator
State District Owner:	WA
Large Quantity Handler of Universal Waste:	No
Recognized Trader Importer:	No
Recognized Trader Exporter:	No
Spent Lead Acid Battery Importer:	No
Spent Lead Acid Battery Exporter:	No
Current Record:	No
Non Storage Recycler Activity:	Not reported



Map ID  
Direction  
Distance  
Elevation

MAP FINDINGS

Site

Database(s)

EDR ID Number  
EPA ID Number

**NATIONAL DRYCLEANERS (Continued)**

**1000260601**

Electronic Manifest Broker:	Not reported
Receive Date:	1999-01-28 00:00:00.0
Handler Name:	NATIONAL DRYCLEANERS SEATTLE
Federal Waste Generator Description:	Conditionally Exempt Small Quantity Generator
State District Owner:	WA
Large Quantity Handler of Universal Waste:	No
Recognized Trader Importer:	No
Recognized Trader Exporter:	No
Spent Lead Acid Battery Importer:	No
Spent Lead Acid Battery Exporter:	No
Current Record:	No
Non Storage Recycler Activity:	Not reported
Electronic Manifest Broker:	Not reported
Receive Date:	2000-02-09 00:00:00.0
Handler Name:	NATIONAL DRYCLEANERS SEATTLE
Federal Waste Generator Description:	Conditionally Exempt Small Quantity Generator
State District Owner:	WA
Large Quantity Handler of Universal Waste:	No
Recognized Trader Importer:	No
Recognized Trader Exporter:	No
Spent Lead Acid Battery Importer:	No
Spent Lead Acid Battery Exporter:	No
Current Record:	No
Non Storage Recycler Activity:	Not reported
Electronic Manifest Broker:	Not reported
Receive Date:	2001-01-19 00:00:00.0
Handler Name:	NATIONAL DRYCLEANERS SEATTLE
Federal Waste Generator Description:	Conditionally Exempt Small Quantity Generator
State District Owner:	WA
Large Quantity Handler of Universal Waste:	No
Recognized Trader Importer:	No
Recognized Trader Exporter:	No
Spent Lead Acid Battery Importer:	No
Spent Lead Acid Battery Exporter:	No
Current Record:	No
Non Storage Recycler Activity:	Not reported
Electronic Manifest Broker:	Not reported
Receive Date:	2002-06-05 00:00:00.0
Handler Name:	NATIONAL DRYCLEANERS SEATTLE
Federal Waste Generator Description:	Conditionally Exempt Small Quantity Generator
State District Owner:	WA
Large Quantity Handler of Universal Waste:	No
Recognized Trader Importer:	No
Recognized Trader Exporter:	No
Spent Lead Acid Battery Importer:	No
Spent Lead Acid Battery Exporter:	No
Current Record:	No
Non Storage Recycler Activity:	Not reported
Electronic Manifest Broker:	Not reported
Receive Date:	2003-02-05 00:00:00.0
Handler Name:	NATIONAL DRYCLEANERS SEATTLE
Federal Waste Generator Description:	Conditionally Exempt Small Quantity Generator

Map ID  
Direction  
Distance  
Elevation

MAP FINDINGS

Site

Database(s)

EDR ID Number  
EPA ID Number

**NATIONAL DRYCLEANERS (Continued)**

**1000260601**

State District Owner: WA  
Large Quantity Handler of Universal Waste: No  
Recognized Trader Importer: No  
Recognized Trader Exporter: No  
Spent Lead Acid Battery Importer: No  
Spent Lead Acid Battery Exporter: No  
Current Record: No  
Non Storage Recycler Activity: Not reported  
Electronic Manifest Broker: Not reported

Receive Date: 2005-03-29 00:00:00.0  
Handler Name: NATIONAL DRYCLEANERS  
Federal Waste Generator Description: Conditionally Exempt Small Quantity Generator  
State District Owner: WA  
Large Quantity Handler of Universal Waste: No  
Recognized Trader Importer: No  
Recognized Trader Exporter: No  
Spent Lead Acid Battery Importer: No  
Spent Lead Acid Battery Exporter: No  
Current Record: No  
Non Storage Recycler Activity: Not reported  
Electronic Manifest Broker: Not reported

Receive Date: 2005-03-29 00:00:00.0  
Handler Name: NATIONAL DRYCLEANERS SEATTLE  
Federal Waste Generator Description: Conditionally Exempt Small Quantity Generator  
State District Owner: WA  
Large Quantity Handler of Universal Waste: No  
Recognized Trader Importer: No  
Recognized Trader Exporter: No  
Spent Lead Acid Battery Importer: No  
Spent Lead Acid Battery Exporter: No  
Current Record: No  
Non Storage Recycler Activity: Not reported  
Electronic Manifest Broker: Not reported

List of NAICS Codes and Descriptions:

NAICS Code: 81232  
NAICS Description: DRYCLEANING AND LAUNDRY SERVICES (EXCEPT COIN-OPERATED)

Facility Has Received Notices of Violation:

Found Violation: No  
Agency Which Determined Violation: Not reported  
Violation Short Description: Not reported  
Date Violation was Determined: Not reported  
Actual Return to Compliance Date: Not reported  
Return to Compliance Qualifier: Not reported  
Violation Responsible Agency: Not reported  
Scheduled Compliance Date: Not reported  
Enforcement Identifier: Not reported  
Date of Enforcement Action: Not reported  
Enforcement Responsible Agency: Not reported  
Enforcement Docket Number: Not reported  
Enforcement Attorney: Not reported  
Corrective Action Component: Not reported  
Appeal Initiated Date: Not reported

Map ID  
Direction  
Distance  
Elevation

MAP FINDINGS

Site

Database(s)

EDR ID Number  
EPA ID Number

**NATIONAL DRYCLEANERS (Continued)**

**1000260601**

Appeal Resolution Date: Not reported  
Disposition Status Date: Not reported  
Disposition Status: Not reported  
Disposition Status Description: Not reported  
Consent/Final Order Sequence Number: Not reported  
Consent/Final Order Respondent Name: Not reported  
Consent/Final Order Lead Agency: Not reported  
Enforcement Type: Not reported  
Enforcement Responsible Person: Not reported  
Enforcement Responsible Sub-Organization: Not reported  
SEP Sequence Number: Not reported  
SEP Expenditure Amount: Not reported  
SEP Scheduled Completion Date: Not reported  
SEP Actual Date: Not reported  
SEP Defaulted Date: Not reported  
SEP Type: Not reported  
SEP Type Description: Not reported  
Proposed Amount: Not reported  
Final Monetary Amount: Not reported  
Paid Amount: Not reported  
Final Count: Not reported  
Final Amount: Not reported

**Evaluation Action Summary:**

Evaluation Date: 1997-06-19 00:00:00.0  
Evaluation Responsible Agency: State  
Found Violation: No  
Evaluation Type Description: COMPLIANCE ASSISTANCE VISIT  
Evaluation Responsible Person Identifier: WASMS  
Evaluation Responsible Sub-Organization: NW  
Actual Return to Compliance Date: Not reported  
Scheduled Compliance Date: Not reported  
Date of Request: Not reported  
Date Response Received: Not reported  
Request Agency: Not reported  
Former Citation: Not reported

**FINDS:**

Registry ID: 110005332960

[Click Here:](#)

**Environmental Interest/Information System:**

Washington Facility / Site Identification System (WA-FSIS) provides a means to query and display data maintained by the Washington Department of Ecology. This system contains key information for each facility/site that is currently, or has been, of interest to the Air Quality, Dam Safety, Hazardous Waste, Toxics Cleanup, and Water Quality Programs.

RCRAInfo is a national information system that supports the Resource Conservation and Recovery Act (RCRA) program through the tracking of events and activities related to facilities that generate, transport, and treat, store, or dispose of hazardous waste. RCRAInfo allows RCRA program staff to track the notification, permit, compliance, and corrective action activities required under RCRA.

Map ID  
Direction  
Distance  
Elevation

MAP FINDINGS

Site

Database(s)

EDR ID Number  
EPA ID Number

**NATIONAL DRYCLEANERS (Continued)**

**1000260601**

[Click this hyperlink](#) while viewing on your computer to access additional FINDS: detail in the EDR Site Report.

**ECHO:**

Envid: 1000260601  
Registry ID: 110005332960  
DFR URL: <http://echo.epa.gov/detailed-facility-report?fid=110005332960>  
Name: NATIONAL DRYCLEANERS  
Address: 8747 HOLMAN RD NW  
City,State,Zip: SEATTLE, WA 98117

**DRYCLEANERS:**

Name: NATIONAL DRYCLEANERS  
Address: 8747 HOLMAN RD NW  
City,State,Zip: SEATTLE, WA 98117  
EPA Id: Not reported  
FS Id: 82131363  
Tax Reg Nbr: Not reported  
Business Type: Not reported  
Fed Waste Code Desc: Not reported  
State Waste Code Desc: Not reported  
Mail Name: Not reported  
Mail Line1: Not reported  
Mail Line2: Not reported  
Mail City,St,Zip: Not reported  
Mail Country: Not reported  
Legal Org Name: Not reported  
Legal Person First Name: Not reported  
Legal Person Middle Init: Not reported  
Legal Person Last Name: Not reported  
Legal Line1: Not reported  
Legal Line2: Not reported  
Legal City,St,Zip: Not reported  
Legal Country: Not reported  
Legal Phone Nbr: Not reported  
Legal Effective Date: Not reported  
Legal Organization Type: Not reported  
Land Org Name: Not reported  
Land Person First Name: Not reported  
Land Person Middle Init: Not reported  
Land Person Last Name: Not reported  
Land Line1: Not reported  
Land Line2: Not reported  
Land City,St,Zip: Not reported  
Land Country: Not reported  
Land Phone Nbr: Not reported  
Land Organization Type: Not reported  
Operator Org Name: Not reported  
Operator Person First Name: Not reported  
Operator Person Middle Init: Not reported  
Operator Person Last Name: Not reported  
Operator Line1: Not reported  
Operator Line2: Not reported  
Operator City,St,Zip: Not reported  
Operator Country: Not reported  
Operator Phone Nbr: Not reported

Map ID  
Direction  
Distance  
Elevation

MAP FINDINGS

Site

Database(s)

EDR ID Number  
EPA ID Number

**NATIONAL DRYCLEANERS (Continued)**

**1000260601**

Operator Effective Date: Not reported  
Operator Organization Type: Not reported  
Site Contact First Name: Not reported  
Site Contact Middle Init: Not reported  
Site Contact Last Name: Not reported  
Site Contact Line1: Not reported  
Site Contact Line2: Not reported  
Site Contact City,St,Zip: Not reported  
Site Contact Country: Not reported  
Site Contact Phone Nbr: Not reported  
Site Contact Email: Not reported  
Form Contact First Name: Not reported  
Form Contact Middle Init: Not reported  
Form Contact Last Name: Not reported  
Form Contact Line1: Not reported  
Form Contact Line2: Not reported  
Form Contact City,St,Zip: Not reported  
Form Contact Country: Not reported  
Form Contact Phone Nbr: Not reported  
Form Contact Email: Not reported  
Gen Status Cd: Not reported  
Monthly Generation: Not reported  
Batch Generation: Not reported  
One Time Generation: Not reported  
Transports Own Waste: Not reported  
Transports Others Waste: Not reported  
Recycler Onsite: Not reported  
Transfer Facility: Not reported  
Pbr: Not reported  
Tbg: Not reported  
Mixed Radioactive: Not reported  
Importer: Not reported  
Tsdr Facility: Not reported  
Immediate Recycler: Not reported  
Gen Dang Fuel: Not reported  
Gen Market To Burner: Not reported  
Gen Other Marketers: Not reported  
Utility Boiler Burner: Not reported  
Industry Boiler Burner: Not reported  
Furnace Burner: Not reported  
Smelter Deferral: Not reported  
Small Qty Exemption: Not reported  
Other Exemption: Not reported  
UW Battery Gen: Not reported  
UW Thermostats Gen: Not reported  
UW Mercury Gen: Not reported  
UW Lamps Gen: Not reported  
UW Battery Accum: Not reported  
UW Thermostats Accum: Not reported  
UW Mercury Accum: Not reported  
UW Lamps Accum: Not reported  
UW Destination Facility: Not reported  
Off Spec Utility Boiler: Not reported  
Off Spec Industry Boiler: Not reported  
Off Spec Furnace: Not reported  
Used Oil Transporter: Not reported  
Used Oil Transfer Facility: Not reported

Map ID  
Direction  
Distance  
Elevation

MAP FINDINGS

Site

Database(s)

EDR ID Number  
EPA ID Number

**NATIONAL DRYCLEANERS (Continued)**

**1000260601**

Used Oil Processor: Not reported  
Used Oil Rerefiner: Not reported  
Used Oil Fuel Marketer Directs Shipments: Not reported  
Used Oil Fuel Marketer Meets Specs: Not reported  
ECO Int Type Code: SCS  
Status Code: A  
Start Date: 10/16/2006  
End Date: Not reported  
NAICS DS: Not reported  
Program Name: 7216  
FS SIC Code: Drycleaning Plants, Except Rug Cleaning  
SIC DS: TOXICS  
Latitude: 47.693629999999999  
Longitude: -122.37718  
Comments: Not reported

Name: NATIONAL DRYCLEANERS  
Address: 8747 HOLMAN RD NW  
City,State,Zip: SEATTLE, WA 98117  
EPA Id: Not reported  
FS Id: 82131363  
Tax Reg Nbr: Not reported  
Business Type: Not reported  
Fed Waste Code Desc: Not reported  
State Waste Code Desc: Not reported  
Mail Name: Not reported  
Mail Line1: Not reported  
Mail Line2: Not reported  
Mail City,St,Zip: Not reported  
Mail Country: Not reported  
Legal Org Name: Not reported  
Legal Person First Name: Not reported  
Legal Person Middle Init: Not reported  
Legal Person Last Name: Not reported  
Legal Line1: Not reported  
Legal Line2: Not reported  
Legal City,St,Zip: Not reported  
Legal Country: Not reported  
Legal Phone Nbr: Not reported  
Legal Effective Date: Not reported  
Legal Organization Type: Not reported  
Land Org Name: Not reported  
Land Person First Name: Not reported  
Land Person Middle Init: Not reported  
Land Person Last Name: Not reported  
Land Line1: Not reported  
Land Line2: Not reported  
Land City,St,Zip: Not reported  
Land Country: Not reported  
Land Phone Nbr: Not reported  
Land Organization Type: Not reported  
Operator Org Name: Not reported  
Operator Person First Name: Not reported  
Operator Person Middle Init: Not reported  
Operator Person Last Name: Not reported  
Operator Line1: Not reported  
Operator Line2: Not reported

Map ID  
Direction  
Distance  
Elevation

MAP FINDINGS

Site

Database(s)

EDR ID Number  
EPA ID Number

**NATIONAL DRYCLEANERS (Continued)**

**1000260601**

Operator City,St,Zip: Not reported  
Operator Country: Not reported  
Operator Phone Nbr: Not reported  
Operator Effective Date: Not reported  
Operator Organization Type: Not reported  
Site Contact First Name: Not reported  
Site Contact Middle Init: Not reported  
Site Contact Last Name: Not reported  
Site Contact Line1: Not reported  
Site Contact Line2: Not reported  
Site Contact City,St,Zip: Not reported  
Site Contact Country: Not reported  
Site Contact Phone Nbr: Not reported  
Site Contact Email: Not reported  
Form Contact First Name: Not reported  
Form Contact Middle Init: Not reported  
Form Contact Last Name: Not reported  
Form Contact Line1: Not reported  
Form Contact Line2: Not reported  
Form Contact City,St,Zip: Not reported  
Form Contact Country: Not reported  
Form Contact Phone Nbr: Not reported  
Form Contact Email: Not reported  
Gen Status Cd: Not reported  
Monthly Generation: Not reported  
Batch Generation: Not reported  
One Time Generation: Not reported  
Transports Own Waste: Not reported  
Transports Others Waste: Not reported  
Recycler Onsite: Not reported  
Transfer Facility: Not reported  
Pbr: Not reported  
Tbg: Not reported  
Mixed Radioactive: Not reported  
Importer: Not reported  
Tsd Facility: Not reported  
Immediate Recycler: Not reported  
Gen Dang Fuel: Not reported  
Gen Market To Burner: Not reported  
Gen Other Marketers: Not reported  
Utility Boiler Burner: Not reported  
Industry Boiler Burner: Not reported  
Furnace Burner: Not reported  
Smelter Deferral: Not reported  
Small Qty Exemption: Not reported  
Other Exemption: Not reported  
UW Battery Gen: Not reported  
UW Thermostats Gen: Not reported  
UW Mercury Gen: Not reported  
UW Lamps Gen: Not reported  
UW Battery Accum: Not reported  
UW Thermostats Accum: Not reported  
UW Mercury Accum: Not reported  
UW Lamps Accum: Not reported  
UW Destination Facility: Not reported  
Off Spec Utility Boiler: Not reported  
Off Spec Industry Boiler: Not reported

Map ID  
Direction  
Distance  
Elevation

MAP FINDINGS

Site

Database(s)

EDR ID Number  
EPA ID Number

**NATIONAL DRYCLEANERS (Continued)**

**1000260601**

Off Spec Furnace: Not reported  
Used Oil Transporter: Not reported  
Used Oil Transfer Facility: Not reported  
Used Oil Processor: Not reported  
Used Oil Rerefiner: Not reported  
Used Oil Fuel Marketer Directs Shipments: Not reported  
Used Oil Fuel Marketer Meets Specs: Not reported  
ECO Int Type Code: SCS  
Status Code: A  
Start Date: 10/16/2006  
End Date: Not reported  
NAICS DS: Drycleaning and Laundry Services (except coin-operated)  
Program Name: Not reported  
FS SIC Code: Not reported  
SIC DS: TOXICS  
Latitude: 47.693629999999999  
Longitude: -122.37718  
Comments: Not reported

**INACTIVE DRYCLEANERS:**

Name: NATIONAL DRYCLEANERS  
Address: 8747 HOLMAN RD NW  
City,State,Zip: SEATTLE, WA 98117  
EPA I: WAD165578139  
FS Id: 82131363  
Facility ID: 82131363  
NAICS Code: 81232  
Fed Waste Code Desc: Not reported  
State Waste Code Desc: Not reported  
TAX REG NBR: 578002722  
BUSINESS TYPE: Drycleaners  
MAIL NAME: National Drycleaners  
MAIL LINE1: 8747 Holman Rd NW  
MAIL LINE2: Not reported  
MAIL CITY: SEATTLE  
MAIL STATE: WA  
MAIL ZIP: 98117  
MAIL COUNTRY: UNITED STATES  
LEGAL ORG NAME: MCE Inc  
LEGAL PERSON FIRST NAME: Not reported  
LEGAL PERSON MIDDLE INIT: Not reported  
LEGAL PERSON LAST NAME: Not reported  
LEGAL LINE1: 8747 HOLMAN RD NW  
LEGAL LINE2: Not reported  
LEGAL CITY: SEATTLE  
LEGAL STATE: WA  
LEGAL ZIP: 98117-3437  
LEGAL COUNTRY: UNITED STATES  
LEGAL PHONE NBR: (206)789-0584  
LEGAL EFFECTIVE DATE: 8/1/1994  
LEGAL ORGANIZATION TYPE: Private  
LAND ORG NAME: Not reported  
LAND PERSON FIRST NAME: Earl  
LAND PERSON MIDDLE INIT: Not reported  
LAND PERSON LAST NAME: Quillian  
LAND LINE1: 22040 N 10th Ave  
LAND LINE2: Not reported



Map ID  
Direction  
Distance  
Elevation

MAP FINDINGS

Site

Database(s)

EDR ID Number  
EPA ID Number

**NATIONAL DRYCLEANERS (Continued)**

**1000260601**

LAND CITY: PHOENIX  
LAND STATE: AZ  
LAND ZIP: 85027  
LAND COUNTRY: UNITED STATES  
LAND PHONE NBR: (602)290-3546  
LAND ORGANIZATION TYPE: Private  
OPERATOR ORG NAME: Mge, inc.  
OPERATOR PERSON FIRST NAME: Mike  
OPERATOR PERSON MIDDLE INIT: Not reported  
OPERATOR PERSON LAST NAME: Erstad  
OPERATOR LINE1: 8747 Holman Rd NW  
OPERATOR LINE2: Not reported  
OPERATOR CITY: SEATTLE  
OPERATOR STATE: WA  
OPERATOR ZIP: 98117  
OPERATOR COUNTRY: UNITED STATES  
OPERATOR PHONE NBR: (360)789-0584  
OPERATOR EFFECTIVE DATE: Not reported  
OPERATOR ORGANIZATION TYPE: Private  
SITE CONTACT FIRST NAME: Mike  
SITE CONTACT MIDDLE INIT: Not reported  
SITE CONTACT LAST NAME: Erstad  
SITE CONTACT LINE1: 8747 Holman Rd NW  
SITE CONTACT LINE2: Not reported  
SITE CONTACT CITY: SEATTLE  
SITE CONTACT STATE: WA  
SITE CONTACT ZIP: 98117  
SITE CONTACT COUNTRY: UNITED STATES  
SITE CONTACT PHONE NBR: (360)789-0584  
SITE CONTACT EMAIL: drycleanseattle@hotmail.com  
FORM CONTACT FIRST NAME: Mike  
FORM CONTACT MIDDLE INIT: Not reported  
FORM CONTACT LAST NAME: Erstad  
FORM CONTACT LINE1: 8747 Holman Rd NW  
FORM CONTACT LINE2: Not reported  
FORM CONTACT CITY: SEATTLE  
FORM CONTACT STATE: WA  
FORM CONTACT ZIP: 98117  
FORM CONTACT COUNTRY: UNITED STATES  
FORM CONTACT PHONE NBR: (360)789-0584  
FORM CONTACT EMAIL: drycleanseattle@hotmail.com  
GEN STATUS CD: SQG  
MONTHLY GENERATION: No  
BATCH GENERATION: Yes  
ONE TIME GENERATION: No  
TRANSPORTS OWN WASTE: No  
TRANSPORTS OTHERS WASTE: No  
RECYCLER ONSITE: No  
TRANSFER FACILITY: No  
PBR: No  
TBG: No  
MIXED RADIOACTIVE: No  
IMPORTER: No  
TSDR FACILITY: No  
IMMEDIATE RECYCLER: No  
GEN DANG FUEL: No  
GEN MARKET TO BURNER: No

Map ID  
Direction  
Distance  
Elevation

MAP FINDINGS

Site

Database(s)

EDR ID Number  
EPA ID Number

**NATIONAL DRYCLEANERS (Continued)**

**1000260601**

GEN OTHER MARKETERS:	No
UTILITY BOILER BURNER:	No
INDUSTRY BOILER BURNER:	No
FURNACE BURNER:	No
SMELTER DEFERRAL:	No
SMALL QTY EXEMPTION:	No
OTHER EXEMPTION:	Not reported
UW BATTERY GEN:	No
UW THERMOSTATS GEN:	No
UW MERCURY GEN:	No
UW LAMPS GEN:	No
UW BATTERY ACCUM:	No
UW THERMOSTATS ACCUM:	No
UW MERCURY ACCUM:	No
UW LAMPS ACCUM:	No
UW DESTINATION FACILITY:	No
OFF SPEC UTILITY BOILER:	No
OFF SPEC INDUSTRY BOILER:	No
OFF SPEC FURNACE:	No
USED OIL TRANSPORTER:	No
USED OIL TRANSFER FACILITY:	No
USED OIL PROCESSOR:	No
USED OIL REREFINER:	No
USED OIL FUEL MARKETER DIR SHIPMENTS:	No
USED OIL FUEL MARKETER MEETS SPECS:	No
ECO Int Type Code:	Not reported
Status Code:	Not reported
Start Date:	Not reported
End Date:	Not reported
NAICS DS:	Not reported
Program Name:	Not reported
FS SIC Code:	Not reported
SIC DS:	Not reported
Latitude:	Not reported
Longitude:	Not reported
Comments:	Not reported

Count: 5 records.

ORPHAN SUMMARY

City	EDR ID	Site Name	Site Address	Zip	Database(s)
SEATTLE	S124433906	BETHANY COMMUNITY CHURCH	1152 & 1156 N 80TH ST	98103	WA VCP
SEATTLE	S103512775	RICHMOND HIGHLANDS WATER TANK	SW CORNER N. OF 195TH ST./FREM	98133	WA ICR
SEATTLE	1022996073	GREENWOOD PARCEL	GREENWOOD AVE N.	98103	SEMS-ARCHIVE
SEATTLE	S126090240	WOODLAND PARK DEWEY MONUMENT	N OF DAYTON AVE N & N 50TH ST	98103	WA CSCSL, WA ALLSITES
SHORELINE	S125234416	FOY RESIDENTIAL PROPERTIES	BLOCK BOUNDED BY NE 145TH DAYT	98133	WA VCP, WA ALLSITES, WA CSCSL NFA

# GOVERNMENT RECORDS SEARCHED / DATA CURRENCY TRACKING

To maintain currency of the following federal and state databases, EDR contacts the appropriate governmental agency on a monthly or quarterly basis, as required.

**Number of Days to Update:** Provides confirmation that EDR is reporting records that have been updated within 90 days from the date the government agency made the information available to the public.

## **STANDARD ENVIRONMENTAL RECORDS**

### ***Federal NPL site list***

#### **NPL: National Priority List**

National Priorities List (Superfund). The NPL is a subset of CERCLIS and identifies over 1,200 sites for priority cleanup under the Superfund Program. NPL sites may encompass relatively large areas. As such, EDR provides polygon coverage for over 1,000 NPL site boundaries produced by EPA's Environmental Photographic Interpretation Center (EPIC) and regional EPA offices.

Date of Government Version: 07/29/2020	Source: EPA
Date Data Arrived at EDR: 08/03/2020	Telephone: N/A
Date Made Active in Reports: 08/25/2020	Last EDR Contact: 09/03/2020
Number of Days to Update: 22	Next Scheduled EDR Contact: 10/12/2020
	Data Release Frequency: Quarterly

#### **NPL Site Boundaries**

##### **Sources:**

EPA's Environmental Photographic Interpretation Center (EPIC)  
Telephone: 202-564-7333

EPA Region 1  
Telephone 617-918-1143

EPA Region 6  
Telephone: 214-655-6659

EPA Region 3  
Telephone 215-814-5418

EPA Region 7  
Telephone: 913-551-7247

EPA Region 4  
Telephone 404-562-8033

EPA Region 8  
Telephone: 303-312-6774

EPA Region 5  
Telephone 312-886-6686

EPA Region 9  
Telephone: 415-947-4246

EPA Region 10  
Telephone 206-553-8665

#### **Proposed NPL: Proposed National Priority List Sites**

A site that has been proposed for listing on the National Priorities List through the issuance of a proposed rule in the Federal Register. EPA then accepts public comments on the site, responds to the comments, and places on the NPL those sites that continue to meet the requirements for listing.

Date of Government Version: 07/29/2020	Source: EPA
Date Data Arrived at EDR: 08/03/2020	Telephone: N/A
Date Made Active in Reports: 08/25/2020	Last EDR Contact: 09/03/2020
Number of Days to Update: 22	Next Scheduled EDR Contact: 10/12/2020
	Data Release Frequency: Quarterly

#### **NPL LIENS: Federal Superfund Liens**

Federal Superfund Liens. Under the authority granted the USEPA by CERCLA of 1980, the USEPA has the authority to file liens against real property in order to recover remedial action expenditures or when the property owner received notification of potential liability. USEPA compiles a listing of filed notices of Superfund Liens.

# GOVERNMENT RECORDS SEARCHED / DATA CURRENCY TRACKING

Date of Government Version: 10/15/1991  
Date Data Arrived at EDR: 02/02/1994  
Date Made Active in Reports: 03/30/1994  
Number of Days to Update: 56

Source: EPA  
Telephone: 202-564-4267  
Last EDR Contact: 08/15/2011  
Next Scheduled EDR Contact: 11/28/2011  
Data Release Frequency: No Update Planned

## ***Federal Delisted NPL site list***

Delisted NPL: National Priority List Deletions

The National Oil and Hazardous Substances Pollution Contingency Plan (NCP) establishes the criteria that the EPA uses to delete sites from the NPL. In accordance with 40 CFR 300.425.(e), sites may be deleted from the NPL where no further response is appropriate.

Date of Government Version: 07/29/2020  
Date Data Arrived at EDR: 08/03/2020  
Date Made Active in Reports: 08/25/2020  
Number of Days to Update: 22

Source: EPA  
Telephone: N/A  
Last EDR Contact: 09/03/2020  
Next Scheduled EDR Contact: 10/12/2020  
Data Release Frequency: Quarterly

## ***Federal CERCLIS list***

FEDERAL FACILITY: Federal Facility Site Information listing

A listing of National Priority List (NPL) and Base Realignment and Closure (BRAC) sites found in the Comprehensive Environmental Response, Compensation and Liability Information System (CERCLIS) Database where EPA Federal Facilities Restoration and Reuse Office is involved in cleanup activities.

Date of Government Version: 04/03/2019  
Date Data Arrived at EDR: 04/05/2019  
Date Made Active in Reports: 05/14/2019  
Number of Days to Update: 39

Source: Environmental Protection Agency  
Telephone: 703-603-8704  
Last EDR Contact: 07/02/2020  
Next Scheduled EDR Contact: 10/12/2020  
Data Release Frequency: Varies

SEMS: Superfund Enterprise Management System

SEMS (Superfund Enterprise Management System) tracks hazardous waste sites, potentially hazardous waste sites, and remedial activities performed in support of EPA's Superfund Program across the United States. The list was formerly known as CERCLIS, renamed to SEMS by the EPA in 2015. The list contains data on potentially hazardous waste sites that have been reported to the USEPA by states, municipalities, private companies and private persons, pursuant to Section 103 of the Comprehensive Environmental Response, Compensation, and Liability Act (CERCLA). This dataset also contains sites which are either proposed to or on the National Priorities List (NPL) and the sites which are in the screening and assessment phase for possible inclusion on the NPL.

Date of Government Version: 07/29/2020  
Date Data Arrived at EDR: 08/03/2020  
Date Made Active in Reports: 08/25/2020  
Number of Days to Update: 22

Source: EPA  
Telephone: 800-424-9346  
Last EDR Contact: 09/03/2020  
Next Scheduled EDR Contact: 10/26/2020  
Data Release Frequency: Quarterly

## ***Federal CERCLIS NFRAP site list***

SEMS-ARCHIVE: Superfund Enterprise Management System Archive

# GOVERNMENT RECORDS SEARCHED / DATA CURRENCY TRACKING

SEMS-ARCHIVE (Superfund Enterprise Management System Archive) tracks sites that have no further interest under the Federal Superfund Program based on available information. The list was formerly known as the CERCLIS-NFRAP, renamed to SEMS ARCHIVE by the EPA in 2015. EPA may perform a minimal level of assessment work at a site while it is archived if site conditions change and/or new information becomes available. Archived sites have been removed and archived from the inventory of SEMS sites. Archived status indicates that, to the best of EPA's knowledge, assessment at a site has been completed and that EPA has determined no further steps will be taken to list the site on the National Priorities List (NPL), unless information indicates this decision was not appropriate or other considerations require a recommendation for listing at a later time. The decision does not necessarily mean that there is no hazard associated with a given site; it only means that, based upon available information, the location is not judged to be potential NPL site.

Date of Government Version: 07/29/2020	Source: EPA
Date Data Arrived at EDR: 08/03/2020	Telephone: 800-424-9346
Date Made Active in Reports: 08/25/2020	Last EDR Contact: 09/03/2020
Number of Days to Update: 22	Next Scheduled EDR Contact: 10/26/2020
	Data Release Frequency: Quarterly

## ***Federal RCRA CORRACTS facilities list***

CORRACTS: Corrective Action Report

CORRACTS identifies hazardous waste handlers with RCRA corrective action activity.

Date of Government Version: 06/15/2020	Source: EPA
Date Data Arrived at EDR: 06/22/2020	Telephone: 800-424-9346
Date Made Active in Reports: 09/17/2020	Last EDR Contact: 09/22/2020
Number of Days to Update: 87	Next Scheduled EDR Contact: 01/04/2021
	Data Release Frequency: Quarterly

## ***Federal RCRA non-CORRACTS TSD facilities list***

RCRA-TSDF: RCRA - Treatment, Storage and Disposal

RCRAInfo is EPA's comprehensive information system, providing access to data supporting the Resource Conservation and Recovery Act (RCRA) of 1976 and the Hazardous and Solid Waste Amendments (HSWA) of 1984. The database includes selective information on sites which generate, transport, store, treat and/or dispose of hazardous waste as defined by the Resource Conservation and Recovery Act (RCRA). Transporters are individuals or entities that move hazardous waste from the generator offsite to a facility that can recycle, treat, store, or dispose of the waste. TSDFs treat, store, or dispose of the waste.

Date of Government Version: 06/15/2020	Source: Environmental Protection Agency
Date Data Arrived at EDR: 06/22/2020	Telephone: (206) 553-1200
Date Made Active in Reports: 09/18/2020	Last EDR Contact: 09/22/2020
Number of Days to Update: 88	Next Scheduled EDR Contact: 01/04/2021
	Data Release Frequency: Quarterly

## ***Federal RCRA generators list***

RCRA-LQG: RCRA - Large Quantity Generators

RCRAInfo is EPA's comprehensive information system, providing access to data supporting the Resource Conservation and Recovery Act (RCRA) of 1976 and the Hazardous and Solid Waste Amendments (HSWA) of 1984. The database includes selective information on sites which generate, transport, store, treat and/or dispose of hazardous waste as defined by the Resource Conservation and Recovery Act (RCRA). Large quantity generators (LQGs) generate over 1,000 kilograms (kg) of hazardous waste, or over 1 kg of acutely hazardous waste per month.

Date of Government Version: 06/15/2020	Source: Environmental Protection Agency
Date Data Arrived at EDR: 06/22/2020	Telephone: (206) 553-1200
Date Made Active in Reports: 09/18/2020	Last EDR Contact: 09/22/2020
Number of Days to Update: 88	Next Scheduled EDR Contact: 01/04/2021
	Data Release Frequency: Quarterly

# GOVERNMENT RECORDS SEARCHED / DATA CURRENCY TRACKING

## RCRA-SQG: RCRA - Small Quantity Generators

RCRAInfo is EPA's comprehensive information system, providing access to data supporting the Resource Conservation and Recovery Act (RCRA) of 1976 and the Hazardous and Solid Waste Amendments (HSWA) of 1984. The database includes selective information on sites which generate, transport, store, treat and/or dispose of hazardous waste as defined by the Resource Conservation and Recovery Act (RCRA). Small quantity generators (SQGs) generate between 100 kg and 1,000 kg of hazardous waste per month.

Date of Government Version: 06/15/2020	Source: Environmental Protection Agency
Date Data Arrived at EDR: 06/22/2020	Telephone: (206) 553-1200
Date Made Active in Reports: 09/18/2020	Last EDR Contact: 09/22/2020
Number of Days to Update: 88	Next Scheduled EDR Contact: 01/04/2021
	Data Release Frequency: Quarterly

## RCRA-VSQG: RCRA - Very Small Quantity Generators (Formerly Conditionally Exempt Small Quantity Generators)

RCRAInfo is EPA's comprehensive information system, providing access to data supporting the Resource Conservation and Recovery Act (RCRA) of 1976 and the Hazardous and Solid Waste Amendments (HSWA) of 1984. The database includes selective information on sites which generate, transport, store, treat and/or dispose of hazardous waste as defined by the Resource Conservation and Recovery Act (RCRA). Very small quantity generators (VSQGs) generate less than 100 kg of hazardous waste, or less than 1 kg of acutely hazardous waste per month.

Date of Government Version: 06/15/2020	Source: Environmental Protection Agency
Date Data Arrived at EDR: 06/22/2020	Telephone: (206) 553-1200
Date Made Active in Reports: 09/18/2020	Last EDR Contact: 09/22/2020
Number of Days to Update: 88	Next Scheduled EDR Contact: 01/04/2021
	Data Release Frequency: Quarterly

## ***Federal institutional controls / engineering controls registries***

### LUCIS: Land Use Control Information System

LUCIS contains records of land use control information pertaining to the former Navy Base Realignment and Closure properties.

Date of Government Version: 05/15/2020	Source: Department of the Navy
Date Data Arrived at EDR: 05/19/2020	Telephone: 843-820-7326
Date Made Active in Reports: 06/18/2020	Last EDR Contact: 08/04/2020
Number of Days to Update: 30	Next Scheduled EDR Contact: 11/23/2020
	Data Release Frequency: Varies

### US ENG CONTROLS: Engineering Controls Sites List

A listing of sites with engineering controls in place. Engineering controls include various forms of caps, building foundations, liners, and treatment methods to create pathway elimination for regulated substances to enter environmental media or effect human health.

Date of Government Version: 02/13/2020	Source: Environmental Protection Agency
Date Data Arrived at EDR: 02/20/2020	Telephone: 703-603-0695
Date Made Active in Reports: 05/15/2020	Last EDR Contact: 08/24/2020
Number of Days to Update: 85	Next Scheduled EDR Contact: 12/07/2020
	Data Release Frequency: Varies

### US INST CONTROLS: Institutional Controls Sites List

A listing of sites with institutional controls in place. Institutional controls include administrative measures, such as groundwater use restrictions, construction restrictions, property use restrictions, and post remediation care requirements intended to prevent exposure to contaminants remaining on site. Deed restrictions are generally required as part of the institutional controls.

Date of Government Version: 02/13/2020	Source: Environmental Protection Agency
Date Data Arrived at EDR: 02/20/2020	Telephone: 703-603-0695
Date Made Active in Reports: 05/15/2020	Last EDR Contact: 08/24/2020
Number of Days to Update: 85	Next Scheduled EDR Contact: 12/07/2020
	Data Release Frequency: Varies

# GOVERNMENT RECORDS SEARCHED / DATA CURRENCY TRACKING

## **Federal ERNS list**

ERNS: Emergency Response Notification System

Emergency Response Notification System. ERNS records and stores information on reported releases of oil and hazardous substances.

Date of Government Version: 06/15/2020  
Date Data Arrived at EDR: 06/22/2020  
Date Made Active in Reports: 09/17/2020  
Number of Days to Update: 87

Source: National Response Center, United States Coast Guard  
Telephone: 202-267-2180  
Last EDR Contact: 09/22/2020  
Next Scheduled EDR Contact: 01/04/2021  
Data Release Frequency: Quarterly

## **State- and tribal - equivalent NPL**

HSL: Hazardous Sites List

The Hazardous Sites List is a subset of the CSCSL Report. It includes sites which have been assessed and ranked using the Washington Ranking Method (WARM).

Date of Government Version: 02/26/2020  
Date Data Arrived at EDR: 03/05/2020  
Date Made Active in Reports: 05/04/2020  
Number of Days to Update: 60

Source: Department of Ecology  
Telephone: 360-407-7200  
Last EDR Contact: 09/01/2020  
Next Scheduled EDR Contact: 12/14/2020  
Data Release Frequency: Semi-Annually

## **State- and tribal - equivalent CERCLIS**

CSCSL: Confirmed and Suspected Contaminated Sites List

State Hazardous Waste Sites. State hazardous waste site records are the states' equivalent to CERCLIS. These sites may or may not already be listed on the federal CERCLIS list. Priority sites planned for cleanup using state funds (state equivalent of Superfund) are identified along with sites where cleanup will be paid for by potentially responsible parties. Available information varies by state.

Date of Government Version: 04/13/2020  
Date Data Arrived at EDR: 04/15/2020  
Date Made Active in Reports: 07/01/2020  
Number of Days to Update: 77

Source: Department of Ecology  
Telephone: 360-407-7200  
Last EDR Contact: 07/15/2020  
Next Scheduled EDR Contact: 10/26/2020  
Data Release Frequency: Quarterly

## **State and tribal landfill and/or solid waste disposal site lists**

SWF/LF: Solid Waste Facility Database

Solid Waste Facilities/Landfill Sites. SWF/LF type records typically contain an inventory of solid waste disposal facilities or landfills in a particular state. Depending on the state, these may be active or inactive facilities or open dumps that failed to meet RCRA Subtitle D Section 4004 criteria for solid waste landfills or disposal sites.

Date of Government Version: 06/05/2020  
Date Data Arrived at EDR: 06/11/2020  
Date Made Active in Reports: 07/01/2020  
Number of Days to Update: 20

Source: Department of Ecology  
Telephone: 360-407-6132  
Last EDR Contact: 09/04/2020  
Next Scheduled EDR Contact: 12/14/2020  
Data Release Frequency: Annually

## **State and tribal leaking storage tank lists**

LUST: Leaking Underground Storage Tanks Site List

Leaking Underground Storage Tank Incident Reports. LUST records contain an inventory of reported leaking underground storage tank incidents. Not all states maintain these records, and the information stored varies by state.

Date of Government Version: 05/12/2020  
Date Data Arrived at EDR: 05/13/2020  
Date Made Active in Reports: 07/30/2020  
Number of Days to Update: 78

Source: Department of Ecology  
Telephone: 360-407-7183  
Last EDR Contact: 08/11/2020  
Next Scheduled EDR Contact: 11/23/2020  
Data Release Frequency: Quarterly



# GOVERNMENT RECORDS SEARCHED / DATA CURRENCY TRACKING

INDIAN LUST R10: Leaking Underground Storage Tanks on Indian Land  
LUSTs on Indian land in Alaska, Idaho, Oregon and Washington.

Date of Government Version: 04/14/2020	Source: EPA Region 10
Date Data Arrived at EDR: 05/20/2020	Telephone: 206-553-2857
Date Made Active in Reports: 08/12/2020	Last EDR Contact: 07/24/2020
Number of Days to Update: 84	Next Scheduled EDR Contact: 11/02/2020
	Data Release Frequency: Varies

INDIAN LUST R1: Leaking Underground Storage Tanks on Indian Land  
A listing of leaking underground storage tank locations on Indian Land.

Date of Government Version: 04/29/2020	Source: EPA Region 1
Date Data Arrived at EDR: 05/20/2020	Telephone: 617-918-1313
Date Made Active in Reports: 08/12/2020	Last EDR Contact: 07/24/2020
Number of Days to Update: 84	Next Scheduled EDR Contact: 11/02/2020
	Data Release Frequency: Varies

INDIAN LUST R4: Leaking Underground Storage Tanks on Indian Land  
LUSTs on Indian land in Florida, Mississippi and North Carolina.

Date of Government Version: 04/14/2020	Source: EPA Region 4
Date Data Arrived at EDR: 05/26/2020	Telephone: 404-562-8677
Date Made Active in Reports: 08/12/2020	Last EDR Contact: 07/24/2020
Number of Days to Update: 78	Next Scheduled EDR Contact: 11/02/2020
	Data Release Frequency: Varies

INDIAN LUST R5: Leaking Underground Storage Tanks on Indian Land  
Leaking underground storage tanks located on Indian Land in Michigan, Minnesota and Wisconsin.

Date of Government Version: 04/14/2020	Source: EPA, Region 5
Date Data Arrived at EDR: 05/20/2020	Telephone: 312-886-7439
Date Made Active in Reports: 08/12/2020	Last EDR Contact: 07/24/2020
Number of Days to Update: 84	Next Scheduled EDR Contact: 11/02/2020
	Data Release Frequency: Varies

INDIAN LUST R9: Leaking Underground Storage Tanks on Indian Land  
LUSTs on Indian land in Arizona, California, New Mexico and Nevada

Date of Government Version: 04/08/2020	Source: Environmental Protection Agency
Date Data Arrived at EDR: 05/20/2020	Telephone: 415-972-3372
Date Made Active in Reports: 08/12/2020	Last EDR Contact: 07/24/2020
Number of Days to Update: 84	Next Scheduled EDR Contact: 11/02/2020
	Data Release Frequency: Varies

INDIAN LUST R8: Leaking Underground Storage Tanks on Indian Land  
LUSTs on Indian land in Colorado, Montana, North Dakota, South Dakota, Utah and Wyoming.

Date of Government Version: 04/14/2020	Source: EPA Region 8
Date Data Arrived at EDR: 05/20/2020	Telephone: 303-312-6271
Date Made Active in Reports: 08/12/2020	Last EDR Contact: 07/24/2020
Number of Days to Update: 84	Next Scheduled EDR Contact: 11/02/2020
	Data Release Frequency: Varies

INDIAN LUST R7: Leaking Underground Storage Tanks on Indian Land  
LUSTs on Indian land in Iowa, Kansas, and Nebraska

Date of Government Version: 04/15/2020	Source: EPA Region 7
Date Data Arrived at EDR: 05/20/2020	Telephone: 913-551-7003
Date Made Active in Reports: 08/12/2020	Last EDR Contact: 07/24/2020
Number of Days to Update: 84	Next Scheduled EDR Contact: 11/02/2020
	Data Release Frequency: Varies

# GOVERNMENT RECORDS SEARCHED / DATA CURRENCY TRACKING

INDIAN LUST R6: Leaking Underground Storage Tanks on Indian Land  
LUSTs on Indian land in New Mexico and Oklahoma.

Date of Government Version: 04/08/2020	Source: EPA Region 6
Date Data Arrived at EDR: 05/20/2020	Telephone: 214-665-6597
Date Made Active in Reports: 08/12/2020	Last EDR Contact: 07/24/2020
Number of Days to Update: 84	Next Scheduled EDR Contact: 11/02/2020
	Data Release Frequency: Varies

## **State and tribal registered storage tank lists**

FEMA UST: Underground Storage Tank Listing  
A listing of all FEMA owned underground storage tanks.

Date of Government Version: 02/01/2020	Source: FEMA
Date Data Arrived at EDR: 03/19/2020	Telephone: 202-646-5797
Date Made Active in Reports: 06/09/2020	Last EDR Contact: 07/06/2020
Number of Days to Update: 82	Next Scheduled EDR Contact: 10/19/2020
	Data Release Frequency: Varies

UST: Underground Storage Tank Database  
Registered Underground Storage Tanks. UST's are regulated under Subtitle I of the Resource Conservation and Recovery Act (RCRA) and must be registered with the state department responsible for administering the UST program. Available information varies by state program.

Date of Government Version: 05/12/2020	Source: Department of Ecology
Date Data Arrived at EDR: 05/13/2020	Telephone: 360-407-7183
Date Made Active in Reports: 07/30/2020	Last EDR Contact: 08/14/2020
Number of Days to Update: 78	Next Scheduled EDR Contact: 11/23/2020
	Data Release Frequency: Quarterly

AST: Aboveground Storage Tank Locations

A listing of aboveground storage tank locations regulated by the Department of Ecology's Spill Prevention, Preparedness and Response Program.

Date of Government Version: 12/14/2015	Source: Department of Ecology
Date Data Arrived at EDR: 02/02/2016	Telephone: 360-407-7562
Date Made Active in Reports: 05/03/2016	Last EDR Contact: 07/22/2020
Number of Days to Update: 91	Next Scheduled EDR Contact: 11/09/2020
	Data Release Frequency: Varies

INDIAN UST R1: Underground Storage Tanks on Indian Land

The Indian Underground Storage Tank (UST) database provides information about underground storage tanks on Indian land in EPA Region 1 (Connecticut, Maine, Massachusetts, New Hampshire, Rhode Island, Vermont and ten Tribal Nations).

Date of Government Version: 04/29/2020	Source: EPA, Region 1
Date Data Arrived at EDR: 05/20/2020	Telephone: 617-918-1313
Date Made Active in Reports: 08/12/2020	Last EDR Contact: 07/24/2020
Number of Days to Update: 84	Next Scheduled EDR Contact: 11/02/2020
	Data Release Frequency: Varies

INDIAN UST R9: Underground Storage Tanks on Indian Land

The Indian Underground Storage Tank (UST) database provides information about underground storage tanks on Indian land in EPA Region 9 (Arizona, California, Hawaii, Nevada, the Pacific Islands, and Tribal Nations).

Date of Government Version: 04/08/2020	Source: EPA Region 9
Date Data Arrived at EDR: 05/20/2020	Telephone: 415-972-3368
Date Made Active in Reports: 08/12/2020	Last EDR Contact: 07/23/2020
Number of Days to Update: 84	Next Scheduled EDR Contact: 11/01/2020
	Data Release Frequency: Varies

# GOVERNMENT RECORDS SEARCHED / DATA CURRENCY TRACKING

## INDIAN UST R10: Underground Storage Tanks on Indian Land

The Indian Underground Storage Tank (UST) database provides information about underground storage tanks on Indian land in EPA Region 10 (Alaska, Idaho, Oregon, Washington, and Tribal Nations).

Date of Government Version: 04/14/2020	Source: EPA Region 10
Date Data Arrived at EDR: 05/20/2020	Telephone: 206-553-2857
Date Made Active in Reports: 08/12/2020	Last EDR Contact: 07/24/2020
Number of Days to Update: 84	Next Scheduled EDR Contact: 11/02/2020
	Data Release Frequency: Varies

## INDIAN UST R5: Underground Storage Tanks on Indian Land

The Indian Underground Storage Tank (UST) database provides information about underground storage tanks on Indian land in EPA Region 5 (Michigan, Minnesota and Wisconsin and Tribal Nations).

Date of Government Version: 04/14/2020	Source: EPA Region 5
Date Data Arrived at EDR: 05/20/2020	Telephone: 312-886-6136
Date Made Active in Reports: 08/12/2020	Last EDR Contact: 07/24/2020
Number of Days to Update: 84	Next Scheduled EDR Contact: 11/02/2020
	Data Release Frequency: Varies

## INDIAN UST R4: Underground Storage Tanks on Indian Land

The Indian Underground Storage Tank (UST) database provides information about underground storage tanks on Indian land in EPA Region 4 (Alabama, Florida, Georgia, Kentucky, Mississippi, North Carolina, South Carolina, Tennessee and Tribal Nations)

Date of Government Version: 04/14/2020	Source: EPA Region 4
Date Data Arrived at EDR: 05/26/2020	Telephone: 404-562-9424
Date Made Active in Reports: 08/12/2020	Last EDR Contact: 07/24/2020
Number of Days to Update: 78	Next Scheduled EDR Contact: 11/02/2020
	Data Release Frequency: Varies

## INDIAN UST R8: Underground Storage Tanks on Indian Land

The Indian Underground Storage Tank (UST) database provides information about underground storage tanks on Indian land in EPA Region 8 (Colorado, Montana, North Dakota, South Dakota, Utah, Wyoming and 27 Tribal Nations).

Date of Government Version: 04/14/2020	Source: EPA Region 8
Date Data Arrived at EDR: 05/20/2020	Telephone: 303-312-6137
Date Made Active in Reports: 08/13/2020	Last EDR Contact: 07/24/2020
Number of Days to Update: 85	Next Scheduled EDR Contact: 11/02/2020
	Data Release Frequency: Varies

## INDIAN UST R7: Underground Storage Tanks on Indian Land

The Indian Underground Storage Tank (UST) database provides information about underground storage tanks on Indian land in EPA Region 7 (Iowa, Kansas, Missouri, Nebraska, and 9 Tribal Nations).

Date of Government Version: 04/03/2020	Source: EPA Region 7
Date Data Arrived at EDR: 05/20/2020	Telephone: 913-551-7003
Date Made Active in Reports: 08/12/2020	Last EDR Contact: 07/24/2020
Number of Days to Update: 84	Next Scheduled EDR Contact: 11/02/2020
	Data Release Frequency: Varies

## INDIAN UST R6: Underground Storage Tanks on Indian Land

The Indian Underground Storage Tank (UST) database provides information about underground storage tanks on Indian land in EPA Region 6 (Louisiana, Arkansas, Oklahoma, New Mexico, Texas and 65 Tribes).

Date of Government Version: 04/08/2020	Source: EPA Region 6
Date Data Arrived at EDR: 05/20/2020	Telephone: 214-665-7591
Date Made Active in Reports: 08/12/2020	Last EDR Contact: 07/24/2020
Number of Days to Update: 84	Next Scheduled EDR Contact: 11/02/2020
	Data Release Frequency: Varies

# GOVERNMENT RECORDS SEARCHED / DATA CURRENCY TRACKING

## ***State and tribal institutional control / engineering control registries***

INST CONTROL: Institutional Control Site List  
Sites that have institutional controls.

Date of Government Version: 04/13/2020	Source: Department of Ecology
Date Data Arrived at EDR: 04/15/2020	Telephone: 360-407-7170
Date Made Active in Reports: 07/01/2020	Last EDR Contact: 07/15/2020
Number of Days to Update: 77	Next Scheduled EDR Contact: 10/26/2020
	Data Release Frequency: Quarterly

## ***State and tribal voluntary cleanup sites***

INDIAN VCP R7: Voluntary Cleanup Priority Listing  
A listing of voluntary cleanup priority sites located on Indian Land located in Region 7.

Date of Government Version: 03/20/2008	Source: EPA, Region 7
Date Data Arrived at EDR: 04/22/2008	Telephone: 913-551-7365
Date Made Active in Reports: 05/19/2008	Last EDR Contact: 04/20/2009
Number of Days to Update: 27	Next Scheduled EDR Contact: 07/20/2009
	Data Release Frequency: Varies

INDIAN VCP R1: Voluntary Cleanup Priority Listing  
A listing of voluntary cleanup priority sites located on Indian Land located in Region 1.

Date of Government Version: 07/27/2015	Source: EPA, Region 1
Date Data Arrived at EDR: 09/29/2015	Telephone: 617-918-1102
Date Made Active in Reports: 02/18/2016	Last EDR Contact: 09/16/2020
Number of Days to Update: 142	Next Scheduled EDR Contact: 01/04/2021
	Data Release Frequency: Varies

ICR: Independent Cleanup Reports  
These are remedial action reports Ecology has received from either the owner or operator of the sites. These actions have been conducted without department oversight or approval and are not under an order or decree. This database is no longer updated by the Department of Ecology.

Date of Government Version: 12/01/2002	Source: Department of Ecology
Date Data Arrived at EDR: 01/03/2003	Telephone: 360-407-7200
Date Made Active in Reports: 01/22/2003	Last EDR Contact: 08/10/2009
Number of Days to Update: 19	Next Scheduled EDR Contact: 11/09/2009
	Data Release Frequency: No Update Planned

VCP: Voluntary Cleanup Program Sites  
Sites that have entered either the Voluntary Cleanup Program or its predecessor Independent Remedial Action Program.

Date of Government Version: 04/13/2020	Source: Department of Ecology
Date Data Arrived at EDR: 04/15/2020	Telephone: 360-407-7200
Date Made Active in Reports: 07/02/2020	Last EDR Contact: 07/15/2020
Number of Days to Update: 78	Next Scheduled EDR Contact: 10/26/2020
	Data Release Frequency: Varies

PTAP: PTAP Site Listing  
A list of sites accepted into the Petroleum Technical Assistance Program. The Petroleum Technical Assistance Program (PTAP) expands the state's ability to respond to the high customer demand to clean up petroleum contaminated sites. Under the PTAP, the Pollution Liability Insurance Agency (PLIA) may provide informal site-specific technical consultations and issue written opinion letters to persons conducting independent remedial actions at qualifying petroleum cleanup sites. PLIA may provide these services under the authority of RCW 70.149.040(9) and the Model Toxics Control Act (MTCA), Chapter 70.149 RCW and Chapter 173-340 WAC.

# GOVERNMENT RECORDS SEARCHED / DATA CURRENCY TRACKING

Date of Government Version: 05/12/2020  
Date Data Arrived at EDR: 05/13/2020  
Date Made Active in Reports: 07/30/2020  
Number of Days to Update: 78

Source: Department of Ecology  
Telephone: 360-407-0515  
Last EDR Contact: 08/12/2020  
Next Scheduled EDR Contact: 11/23/2020  
Data Release Frequency: Varies

## ***State and tribal Brownfields sites***

### **BROWNFIELDS: Brownfields Sites Listing**

A listing of brownfields sites included in the Confirmed & Suspected Sites Listing. Brownfields are abandoned, idle or underused commercial or industrial properties, where the expansion or redevelopment is hindered by real or perceived contamination. Brownfields vary in size, location, age, and past use -- they can be anything from a five-hundred acre automobile assembly plant to a small, abandoned corner gas station.

Date of Government Version: 04/13/2020  
Date Data Arrived at EDR: 04/15/2020  
Date Made Active in Reports: 07/01/2020  
Number of Days to Update: 77

Source: Department of Ecology  
Telephone: 360-725-4030  
Last EDR Contact: 07/15/2020  
Next Scheduled EDR Contact: 10/26/2020  
Data Release Frequency: Quarterly

## **ADDITIONAL ENVIRONMENTAL RECORDS**

### ***Local Brownfield lists***

#### **US BROWNFIELDS: A Listing of Brownfields Sites**

Brownfields are real property, the expansion, redevelopment, or reuse of which may be complicated by the presence or potential presence of a hazardous substance, pollutant, or contaminant. Cleaning up and reinvesting in these properties takes development pressures off of undeveloped, open land, and both improves and protects the environment. Assessment, Cleanup and Redevelopment Exchange System (ACRES) stores information reported by EPA Brownfields grant recipients on brownfields properties assessed or cleaned up with grant funding as well as information on Targeted Brownfields Assessments performed by EPA Regions. A listing of ACRES Brownfield sites is obtained from Cleanups in My Community. Cleanups in My Community provides information on Brownfields properties for which information is reported back to EPA, as well as areas served by Brownfields grant programs.

Date of Government Version: 06/01/2020  
Date Data Arrived at EDR: 06/02/2020  
Date Made Active in Reports: 06/09/2020  
Number of Days to Update: 7

Source: Environmental Protection Agency  
Telephone: 202-566-2777  
Last EDR Contact: 09/15/2020  
Next Scheduled EDR Contact: 12/28/2020  
Data Release Frequency: Semi-Annually

### ***Local Lists of Landfill / Solid Waste Disposal Sites***

#### **SWRCY: Recycling Facility List**

A listing of recycling center locations.

Date of Government Version: 04/30/2020  
Date Data Arrived at EDR: 05/19/2020  
Date Made Active in Reports: 08/11/2020  
Number of Days to Update: 84

Source: Department of Ecology  
Telephone: 360-407-6105  
Last EDR Contact: 07/27/2020  
Next Scheduled EDR Contact: 11/02/2020  
Data Release Frequency: Varies

#### **SWTIRE 2: Solid Waste Tire Facilities 2**

solid waste tire piles

Date of Government Version: 06/03/2020  
Date Data Arrived at EDR: 06/04/2020  
Date Made Active in Reports: 08/18/2020  
Number of Days to Update: 75

Source: Department of Ecology  
Telephone: 425-649-7104  
Last EDR Contact: 08/26/2020  
Next Scheduled EDR Contact: 12/14/2020  
Data Release Frequency: Varies

# GOVERNMENT RECORDS SEARCHED / DATA CURRENCY TRACKING

## SWTIRE: Solid Waste Tire Facilities

This study identified sites statewide with unauthorized accumulations of scrap tires.

Date of Government Version: 11/01/2005	Source: Department of Ecology
Date Data Arrived at EDR: 03/16/2006	Telephone: N/A
Date Made Active in Reports: 04/13/2006	Last EDR Contact: 09/08/2017
Number of Days to Update: 28	Next Scheduled EDR Contact: 12/18/2017
	Data Release Frequency: Varies

## INDIAN ODI: Report on the Status of Open Dumps on Indian Lands

Location of open dumps on Indian land.

Date of Government Version: 12/31/1998	Source: Environmental Protection Agency
Date Data Arrived at EDR: 12/03/2007	Telephone: 703-308-8245
Date Made Active in Reports: 01/24/2008	Last EDR Contact: 07/21/2020
Number of Days to Update: 52	Next Scheduled EDR Contact: 11/09/2020
	Data Release Frequency: Varies

## ODI: Open Dump Inventory

An open dump is defined as a disposal facility that does not comply with one or more of the Part 257 or Part 258 Subtitle D Criteria.

Date of Government Version: 06/30/1985	Source: Environmental Protection Agency
Date Data Arrived at EDR: 08/09/2004	Telephone: 800-424-9346
Date Made Active in Reports: 09/17/2004	Last EDR Contact: 06/09/2004
Number of Days to Update: 39	Next Scheduled EDR Contact: N/A
	Data Release Frequency: No Update Planned

## DEBRIS REGION 9: Torres Martinez Reservation Illegal Dump Site Locations

A listing of illegal dump sites location on the Torres Martinez Indian Reservation located in eastern Riverside County and northern Imperial County, California.

Date of Government Version: 01/12/2009	Source: EPA, Region 9
Date Data Arrived at EDR: 05/07/2009	Telephone: 415-947-4219
Date Made Active in Reports: 09/21/2009	Last EDR Contact: 07/14/2020
Number of Days to Update: 137	Next Scheduled EDR Contact: 11/02/2020
	Data Release Frequency: No Update Planned

## IHS OPEN DUMPS: Open Dumps on Indian Land

A listing of all open dumps located on Indian Land in the United States.

Date of Government Version: 04/01/2014	Source: Department of Health & Human Services, Indian Health Service
Date Data Arrived at EDR: 08/06/2014	Telephone: 301-443-1452
Date Made Active in Reports: 01/29/2015	Last EDR Contact: 07/31/2020
Number of Days to Update: 176	Next Scheduled EDR Contact: 11/09/2020
	Data Release Frequency: Varies

## **Local Lists of Hazardous waste / Contaminated Sites**

### US HIST CDL: National Clandestine Laboratory Register

A listing of clandestine drug lab locations that have been removed from the DEAs National Clandestine Laboratory Register.

Date of Government Version: 03/18/2020	Source: Drug Enforcement Administration
Date Data Arrived at EDR: 03/19/2020	Telephone: 202-307-1000
Date Made Active in Reports: 06/09/2020	Last EDR Contact: 08/19/2020
Number of Days to Update: 82	Next Scheduled EDR Contact: 12/07/2020
	Data Release Frequency: No Update Planned

# GOVERNMENT RECORDS SEARCHED / DATA CURRENCY TRACKING

## ALLSITES: Facility/Site Identification System Listing

Information on facilities and sites of interest to the Department of Ecology.

Date of Government Version: 04/17/2020	Source: Department of Ecology
Date Data Arrived at EDR: 04/28/2020	Telephone: 360-407-6423
Date Made Active in Reports: 07/13/2020	Last EDR Contact: 07/22/2020
Number of Days to Update: 76	Next Scheduled EDR Contact: 11/09/2020
	Data Release Frequency: Quarterly

## CDL: Clandestine Drug Lab Contaminated Site List

Illegal methamphetamine labs use hazardous chemicals that create public health hazards. Chemicals and residues can cause burns, respiratory and neurological damage, and death. Biological hazards associated with intravenous needles, feces, and blood also pose health risks.

Date of Government Version: 12/31/2019	Source: Department of Health
Date Data Arrived at EDR: 02/13/2020	Telephone: 360-236-3380
Date Made Active in Reports: 04/22/2020	Last EDR Contact: 07/28/2020
Number of Days to Update: 69	Next Scheduled EDR Contact: 11/16/2020
	Data Release Frequency: Varies

## HIST CDL: List of Sites Contaminated by Clandestine Drug Labs

This listing of contaminated sites by Clandestine Drug Labs includes non-remediated properties. The current CDL listing does not. This listing is no longer updated by the state agency.

Date of Government Version: 02/08/2007	Source: Department of Health
Date Data Arrived at EDR: 06/26/2007	Telephone: 360-236-3381
Date Made Active in Reports: 07/19/2007	Last EDR Contact: 06/02/2008
Number of Days to Update: 23	Next Scheduled EDR Contact: 09/01/2008
	Data Release Frequency: No Update Planned

## CSCSL NFA: Confirmed and Contaminated Sites - No Further Action

This report contains information about sites that are undergoing cleanup and sites that are awaiting further investigation and/or cleanup. Sites on the Hazardous Sites List (see above) are included in this data set.

Date of Government Version: 04/13/2020	Source: Department of Ecology
Date Data Arrived at EDR: 04/15/2020	Telephone: 360-407-7170
Date Made Active in Reports: 07/01/2020	Last EDR Contact: 07/15/2020
Number of Days to Update: 77	Next Scheduled EDR Contact: 10/26/2020
	Data Release Frequency: Quarterly

## US CDL: Clandestine Drug Labs

A listing of clandestine drug lab locations. The U.S. Department of Justice ("the Department") provides this web site as a public service. It contains addresses of some locations where law enforcement agencies reported they found chemicals or other items that indicated the presence of either clandestine drug laboratories or dumpsites. In most cases, the source of the entries is not the Department, and the Department has not verified the entry and does not guarantee its accuracy. Members of the public must verify the accuracy of all entries by, for example, contacting local law enforcement and local health departments.

Date of Government Version: 03/18/2020	Source: Drug Enforcement Administration
Date Data Arrived at EDR: 03/19/2020	Telephone: 202-307-1000
Date Made Active in Reports: 06/09/2020	Last EDR Contact: 08/19/2020
Number of Days to Update: 82	Next Scheduled EDR Contact: 12/07/2020
	Data Release Frequency: Quarterly

## AQUEOUS FOAM: Firefighting Foam Incidents

Aqueous film-forming foam-laced water running off from fuel spills, firefighting events and routine training sessions has put those chemicals in ground water, surface water, sediments, biota, and other natural resources of the state.

Date of Government Version: 03/28/2020	Source: Department of Ecology
Date Data Arrived at EDR: 04/02/2020	Telephone: 360-407-6116
Date Made Active in Reports: 06/24/2020	Last EDR Contact: 07/01/2020
Number of Days to Update: 83	Next Scheduled EDR Contact: 10/19/2020
	Data Release Frequency: Varies

# GOVERNMENT RECORDS SEARCHED / DATA CURRENCY TRACKING

## PFAS: PFAS Contamination Site Location Listing

PFOS and PFOA stand for perfluorooctane sulfonate and perfluorooctanoic acid, respectively. Both are fluorinated organic chemicals, part of a larger family of compounds referred to as perfluoroalkyl substances (PFASs).

Date of Government Version: 04/21/2020	Source: Department of Ecology
Date Data Arrived at EDR: 04/23/2020	Telephone: 360-407-6116
Date Made Active in Reports: 07/10/2020	Last EDR Contact: 07/01/2020
Number of Days to Update: 78	Next Scheduled EDR Contact: 10/19/2020
	Data Release Frequency: Varies

## Local Land Records

### LIENS 2: CERCLA Lien Information

A Federal CERCLA ('Superfund') lien can exist by operation of law at any site or property at which EPA has spent Superfund monies. These monies are spent to investigate and address releases and threatened releases of contamination. CERCLIS provides information as to the identity of these sites and properties.

Date of Government Version: 07/29/2020	Source: Environmental Protection Agency
Date Data Arrived at EDR: 08/03/2020	Telephone: 202-564-6023
Date Made Active in Reports: 08/25/2020	Last EDR Contact: 09/03/2020
Number of Days to Update: 22	Next Scheduled EDR Contact: 10/12/2020
	Data Release Frequency: Semi-Annually

## Records of Emergency Release Reports

### HMIRS: Hazardous Materials Information Reporting System

Hazardous Materials Incident Report System. HMIRS contains hazardous material spill incidents reported to DOT.

Date of Government Version: 06/22/2020	Source: U.S. Department of Transportation
Date Data Arrived at EDR: 06/23/2020	Telephone: 202-366-4555
Date Made Active in Reports: 09/17/2020	Last EDR Contact: 09/22/2020
Number of Days to Update: 86	Next Scheduled EDR Contact: 01/04/2021
	Data Release Frequency: Quarterly

### SPILLS: Reported Spills

Spills reported to the Spill Prevention, Preparedness and Response Division.

Date of Government Version: 06/08/2020	Source: Department of Ecology
Date Data Arrived at EDR: 06/17/2020	Telephone: 360-407-6950
Date Made Active in Reports: 09/01/2020	Last EDR Contact: 08/26/2020
Number of Days to Update: 76	Next Scheduled EDR Contact: 12/14/2020
	Data Release Frequency: Semi-Annually

### SPILLS 90: SPILLS90 data from FirstSearch

Spills 90 includes those spill and release records available exclusively from FirstSearch databases. Typically, they may include chemical, oil and/or hazardous substance spills recorded after 1990. Duplicate records that are already included in EDR incident and release records are not included in Spills 90.

Date of Government Version: 05/23/2006	Source: FirstSearch
Date Data Arrived at EDR: 01/03/2013	Telephone: N/A
Date Made Active in Reports: 03/06/2013	Last EDR Contact: 01/03/2013
Number of Days to Update: 62	Next Scheduled EDR Contact: N/A
	Data Release Frequency: No Update Planned

## Other Ascertainable Records

### RCRA NonGen / NLR: RCRA - Non Generators / No Longer Regulated

RCRAInfo is EPA's comprehensive information system, providing access to data supporting the Resource Conservation and Recovery Act (RCRA) of 1976 and the Hazardous and Solid Waste Amendments (HSWA) of 1984. The database includes selective information on sites which generate, transport, store, treat and/or dispose of hazardous waste as defined by the Resource Conservation and Recovery Act (RCRA). Non-Generators do not presently generate hazardous waste.



# GOVERNMENT RECORDS SEARCHED / DATA CURRENCY TRACKING

Date of Government Version: 06/15/2020  
Date Data Arrived at EDR: 06/22/2020  
Date Made Active in Reports: 09/18/2020  
Number of Days to Update: 88

Source: Environmental Protection Agency  
Telephone: (206) 553-1200  
Last EDR Contact: 09/22/2020  
Next Scheduled EDR Contact: 01/04/2021  
Data Release Frequency: Quarterly

## FUDS: Formerly Used Defense Sites

The listing includes locations of Formerly Used Defense Sites properties where the US Army Corps of Engineers is actively working or will take necessary cleanup actions.

Date of Government Version: 05/13/2020  
Date Data Arrived at EDR: 05/18/2020  
Date Made Active in Reports: 08/12/2020  
Number of Days to Update: 86

Source: U.S. Army Corps of Engineers  
Telephone: 202-528-4285  
Last EDR Contact: 08/13/2020  
Next Scheduled EDR Contact: 11/30/2020  
Data Release Frequency: Varies

## DOD: Department of Defense Sites

This data set consists of federally owned or administered lands, administered by the Department of Defense, that have any area equal to or greater than 640 acres of the United States, Puerto Rico, and the U.S. Virgin Islands.

Date of Government Version: 12/31/2005  
Date Data Arrived at EDR: 11/10/2006  
Date Made Active in Reports: 01/11/2007  
Number of Days to Update: 62

Source: USGS  
Telephone: 888-275-8747  
Last EDR Contact: 07/09/2020  
Next Scheduled EDR Contact: 10/19/2020  
Data Release Frequency: Semi-Annually

## FEDLAND: Federal and Indian Lands

Federally and Indian administrated lands of the United States. Lands included are administrated by: Army Corps of Engineers, Bureau of Reclamation, National Wild and Scenic River, National Wildlife Refuge, Public Domain Land, Wilderness, Wilderness Study Area, Wildlife Management Area, Bureau of Indian Affairs, Bureau of Land Management, Department of Justice, Forest Service, Fish and Wildlife Service, National Park Service.

Date of Government Version: 04/02/2018  
Date Data Arrived at EDR: 04/11/2018  
Date Made Active in Reports: 11/06/2019  
Number of Days to Update: 574

Source: U.S. Geological Survey  
Telephone: 888-275-8747  
Last EDR Contact: 07/06/2020  
Next Scheduled EDR Contact: 10/19/2020  
Data Release Frequency: N/A

## SCRD DRYCLEANERS: State Coalition for Remediation of Drycleaners Listing

The State Coalition for Remediation of Drycleaners was established in 1998, with support from the U.S. EPA Office of Superfund Remediation and Technology Innovation. It is comprised of representatives of states with established drycleaner remediation programs. Currently the member states are Alabama, Connecticut, Florida, Illinois, Kansas, Minnesota, Missouri, North Carolina, Oregon, South Carolina, Tennessee, Texas, and Wisconsin.

Date of Government Version: 01/01/2017  
Date Data Arrived at EDR: 02/03/2017  
Date Made Active in Reports: 04/07/2017  
Number of Days to Update: 63

Source: Environmental Protection Agency  
Telephone: 615-532-8599  
Last EDR Contact: 08/05/2020  
Next Scheduled EDR Contact: 11/23/2020  
Data Release Frequency: Varies

## US FIN ASSUR: Financial Assurance Information

All owners and operators of facilities that treat, store, or dispose of hazardous waste are required to provide proof that they will have sufficient funds to pay for the clean up, closure, and post-closure care of their facilities.

Date of Government Version: 06/15/2020  
Date Data Arrived at EDR: 06/22/2020  
Date Made Active in Reports: 09/10/2020  
Number of Days to Update: 80

Source: Environmental Protection Agency  
Telephone: 202-566-1917  
Last EDR Contact: 09/22/2020  
Next Scheduled EDR Contact: 01/04/2021  
Data Release Frequency: Quarterly

## GOVERNMENT RECORDS SEARCHED / DATA CURRENCY TRACKING

### EPA WATCH LIST: EPA WATCH LIST

EPA maintains a "Watch List" to facilitate dialogue between EPA, state and local environmental agencies on enforcement matters relating to facilities with alleged violations identified as either significant or high priority. Being on the Watch List does not mean that the facility has actually violated the law only that an investigation by EPA or a state or local environmental agency has led those organizations to allege that an unproven violation has in fact occurred. Being on the Watch List does not represent a higher level of concern regarding the alleged violations that were detected, but instead indicates cases requiring additional dialogue between EPA, state and local agencies - primarily because of the length of time the alleged violation has gone unaddressed or unresolved.

Date of Government Version: 08/30/2013	Source: Environmental Protection Agency
Date Data Arrived at EDR: 03/21/2014	Telephone: 617-520-3000
Date Made Active in Reports: 06/17/2014	Last EDR Contact: 07/31/2020
Number of Days to Update: 88	Next Scheduled EDR Contact: 11/16/2020
	Data Release Frequency: Quarterly

### 2020 COR ACTION: 2020 Corrective Action Program List

The EPA has set ambitious goals for the RCRA Corrective Action program by creating the 2020 Corrective Action Universe. This RCRA cleanup baseline includes facilities expected to need corrective action. The 2020 universe contains a wide variety of sites. Some properties are heavily contaminated while others were contaminated but have since been cleaned up. Still others have not been fully investigated yet, and may require little or no remediation. Inclusion in the 2020 Universe does not necessarily imply failure on the part of a facility to meet its RCRA obligations.

Date of Government Version: 09/30/2017	Source: Environmental Protection Agency
Date Data Arrived at EDR: 05/08/2018	Telephone: 703-308-4044
Date Made Active in Reports: 07/20/2018	Last EDR Contact: 08/06/2020
Number of Days to Update: 73	Next Scheduled EDR Contact: 11/16/2020
	Data Release Frequency: Varies

### TSCA: Toxic Substances Control Act

Toxic Substances Control Act. TSCA identifies manufacturers and importers of chemical substances included on the TSCA Chemical Substance Inventory list. It includes data on the production volume of these substances by plant site.

Date of Government Version: 12/31/2016	Source: EPA
Date Data Arrived at EDR: 06/17/2020	Telephone: 202-260-5521
Date Made Active in Reports: 09/10/2020	Last EDR Contact: 09/18/2020
Number of Days to Update: 85	Next Scheduled EDR Contact: 12/28/2020
	Data Release Frequency: Every 4 Years

### TRIS: Toxic Chemical Release Inventory System

Toxic Release Inventory System. TRIS identifies facilities which release toxic chemicals to the air, water and land in reportable quantities under SARA Title III Section 313.

Date of Government Version: 12/31/2018	Source: EPA
Date Data Arrived at EDR: 02/05/2020	Telephone: 202-566-0250
Date Made Active in Reports: 04/24/2020	Last EDR Contact: 08/14/2020
Number of Days to Update: 79	Next Scheduled EDR Contact: 11/30/2020
	Data Release Frequency: Annually

### SSTS: Section 7 Tracking Systems

Section 7 of the Federal Insecticide, Fungicide and Rodenticide Act, as amended (92 Stat. 829) requires all registered pesticide-producing establishments to submit a report to the Environmental Protection Agency by March 1st each year. Each establishment must report the types and amounts of pesticides, active ingredients and devices being produced, and those having been produced and sold or distributed in the past year.

Date of Government Version: 03/01/2020	Source: EPA
Date Data Arrived at EDR: 04/21/2020	Telephone: 202-564-4203
Date Made Active in Reports: 07/15/2020	Last EDR Contact: 07/21/2020
Number of Days to Update: 85	Next Scheduled EDR Contact: 11/02/2020
	Data Release Frequency: Annually

## GOVERNMENT RECORDS SEARCHED / DATA CURRENCY TRACKING

### ROD: Records Of Decision

Record of Decision. ROD documents mandate a permanent remedy at an NPL (Superfund) site containing technical and health information to aid in the cleanup.

Date of Government Version: 07/29/2020  
Date Data Arrived at EDR: 08/03/2020  
Date Made Active in Reports: 08/25/2020  
Number of Days to Update: 22

Source: EPA  
Telephone: 703-416-0223  
Last EDR Contact: 09/03/2020  
Next Scheduled EDR Contact: 12/14/2020  
Data Release Frequency: Annually

### RMP: Risk Management Plans

When Congress passed the Clean Air Act Amendments of 1990, it required EPA to publish regulations and guidance for chemical accident prevention at facilities using extremely hazardous substances. The Risk Management Program Rule (RMP Rule) was written to implement Section 112(r) of these amendments. The rule, which built upon existing industry codes and standards, requires companies of all sizes that use certain flammable and toxic substances to develop a Risk Management Program, which includes a(n): Hazard assessment that details the potential effects of an accidental release, an accident history of the last five years, and an evaluation of worst-case and alternative accidental releases; Prevention program that includes safety precautions and maintenance, monitoring, and employee training measures; and Emergency response program that spells out emergency health care, employee training measures and procedures for informing the public and response agencies (e.g the fire department) should an accident occur.

Date of Government Version: 01/31/2020  
Date Data Arrived at EDR: 05/13/2020  
Date Made Active in Reports: 08/03/2020  
Number of Days to Update: 82

Source: Environmental Protection Agency  
Telephone: 202-564-8600  
Last EDR Contact: 07/15/2020  
Next Scheduled EDR Contact: 11/02/2020  
Data Release Frequency: Varies

### RAATS: RCRA Administrative Action Tracking System

RCRA Administration Action Tracking System. RAATS contains records based on enforcement actions issued under RCRA pertaining to major violators and includes administrative and civil actions brought by the EPA. For administration actions after September 30, 1995, data entry in the RAATS database was discontinued. EPA will retain a copy of the database for historical records. It was necessary to terminate RAATS because a decrease in agency resources made it impossible to continue to update the information contained in the database.

Date of Government Version: 04/17/1995  
Date Data Arrived at EDR: 07/03/1995  
Date Made Active in Reports: 08/07/1995  
Number of Days to Update: 35

Source: EPA  
Telephone: 202-564-4104  
Last EDR Contact: 06/02/2008  
Next Scheduled EDR Contact: 09/01/2008  
Data Release Frequency: No Update Planned

### PRP: Potentially Responsible Parties

A listing of verified Potentially Responsible Parties

Date of Government Version: 04/27/2020  
Date Data Arrived at EDR: 05/06/2020  
Date Made Active in Reports: 06/09/2020  
Number of Days to Update: 34

Source: EPA  
Telephone: 202-564-6023  
Last EDR Contact: 09/03/2020  
Next Scheduled EDR Contact: 11/16/2020  
Data Release Frequency: Quarterly

### PADS: PCB Activity Database System

PCB Activity Database. PADS Identifies generators, transporters, commercial storers and/or brokers and disposers of PCB's who are required to notify the EPA of such activities.

Date of Government Version: 10/09/2019  
Date Data Arrived at EDR: 10/11/2019  
Date Made Active in Reports: 12/20/2019  
Number of Days to Update: 70

Source: EPA  
Telephone: 202-566-0500  
Last EDR Contact: 07/13/2020  
Next Scheduled EDR Contact: 10/19/2020  
Data Release Frequency: Annually

# GOVERNMENT RECORDS SEARCHED / DATA CURRENCY TRACKING

## ICIS: Integrated Compliance Information System

The Integrated Compliance Information System (ICIS) supports the information needs of the national enforcement and compliance program as well as the unique needs of the National Pollutant Discharge Elimination System (NPDES) program.

Date of Government Version: 11/18/2016	Source: Environmental Protection Agency
Date Data Arrived at EDR: 11/23/2016	Telephone: 202-564-2501
Date Made Active in Reports: 02/10/2017	Last EDR Contact: 06/30/2020
Number of Days to Update: 79	Next Scheduled EDR Contact: 10/19/2020
	Data Release Frequency: Quarterly

**FTTS: FIFRA/ TSCA Tracking System - FIFRA (Federal Insecticide, Fungicide, & Rodenticide Act)/TSCA (Toxic Substances Control Act)**  
FTTS tracks administrative cases and pesticide enforcement actions and compliance activities related to FIFRA, TSCA and EPCRA (Emergency Planning and Community Right-to-Know Act). To maintain currency, EDR contacts the Agency on a quarterly basis.

Date of Government Version: 04/09/2009	Source: EPA/Office of Prevention, Pesticides and Toxic Substances
Date Data Arrived at EDR: 04/16/2009	Telephone: 202-566-1667
Date Made Active in Reports: 05/11/2009	Last EDR Contact: 08/18/2017
Number of Days to Update: 25	Next Scheduled EDR Contact: 12/04/2017
	Data Release Frequency: No Update Planned

**FTTS INSP: FIFRA/ TSCA Tracking System - FIFRA (Federal Insecticide, Fungicide, & Rodenticide Act)/TSCA (Toxic Substances Control Act)**  
A listing of FIFRA/TSCA Tracking System (FTTS) inspections and enforcements.

Date of Government Version: 04/09/2009	Source: EPA
Date Data Arrived at EDR: 04/16/2009	Telephone: 202-566-1667
Date Made Active in Reports: 05/11/2009	Last EDR Contact: 08/18/2017
Number of Days to Update: 25	Next Scheduled EDR Contact: 12/04/2017
	Data Release Frequency: No Update Planned

## MLTS: Material Licensing Tracking System

MLTS is maintained by the Nuclear Regulatory Commission and contains a list of approximately 8,100 sites which possess or use radioactive materials and which are subject to NRC licensing requirements. To maintain currency, EDR contacts the Agency on a quarterly basis.

Date of Government Version: 10/25/2019	Source: Nuclear Regulatory Commission
Date Data Arrived at EDR: 10/25/2019	Telephone: 301-415-7169
Date Made Active in Reports: 01/15/2020	Last EDR Contact: 07/20/2020
Number of Days to Update: 82	Next Scheduled EDR Contact: 11/02/2020
	Data Release Frequency: Quarterly

## COAL ASH DOE: Steam-Electric Plant Operation Data

A listing of power plants that store ash in surface ponds.

Date of Government Version: 12/31/2018	Source: Department of Energy
Date Data Arrived at EDR: 12/04/2019	Telephone: 202-586-8719
Date Made Active in Reports: 01/15/2020	Last EDR Contact: 09/04/2020
Number of Days to Update: 42	Next Scheduled EDR Contact: 12/14/2020
	Data Release Frequency: Varies

## COAL ASH EPA: Coal Combustion Residues Surface Impoundments List

A listing of coal combustion residues surface impoundments with high hazard potential ratings.

Date of Government Version: 01/12/2017	Source: Environmental Protection Agency
Date Data Arrived at EDR: 03/05/2019	Telephone: N/A
Date Made Active in Reports: 11/11/2019	Last EDR Contact: 08/31/2020
Number of Days to Update: 251	Next Scheduled EDR Contact: 12/14/2020
	Data Release Frequency: Varies

# GOVERNMENT RECORDS SEARCHED / DATA CURRENCY TRACKING

## PCB TRANSFORMER: PCB Transformer Registration Database

The database of PCB transformer registrations that includes all PCB registration submittals.

Date of Government Version: 09/13/2019	Source: Environmental Protection Agency
Date Data Arrived at EDR: 11/06/2019	Telephone: 202-566-0517
Date Made Active in Reports: 02/10/2020	Last EDR Contact: 08/06/2020
Number of Days to Update: 96	Next Scheduled EDR Contact: 11/16/2020
	Data Release Frequency: Varies

## RADINFO: Radiation Information Database

The Radiation Information Database (RADINFO) contains information about facilities that are regulated by U.S. Environmental Protection Agency (EPA) regulations for radiation and radioactivity.

Date of Government Version: 07/01/2019	Source: Environmental Protection Agency
Date Data Arrived at EDR: 07/01/2019	Telephone: 202-343-9775
Date Made Active in Reports: 09/23/2019	Last EDR Contact: 09/24/2020
Number of Days to Update: 84	Next Scheduled EDR Contact: 01/11/2021
	Data Release Frequency: Quarterly

## HIST FTTS: FIFRA/TSCA Tracking System Administrative Case Listing

A complete administrative case listing from the FIFRA/TSCA Tracking System (FTTS) for all ten EPA regions. The information was obtained from the National Compliance Database (NCDB). NCDB supports the implementation of FIFRA (Federal Insecticide, Fungicide, and Rodenticide Act) and TSCA (Toxic Substances Control Act). Some EPA regions are now closing out records. Because of that, and the fact that some EPA regions are not providing EPA Headquarters with updated records, it was decided to create a HIST FTTS database. It included records that may not be included in the newer FTTS database updates. This database is no longer updated.

Date of Government Version: 10/19/2006	Source: Environmental Protection Agency
Date Data Arrived at EDR: 03/01/2007	Telephone: 202-564-2501
Date Made Active in Reports: 04/10/2007	Last EDR Contact: 12/17/2007
Number of Days to Update: 40	Next Scheduled EDR Contact: 03/17/2008
	Data Release Frequency: No Update Planned

## HIST FTTS INSP: FIFRA/TSCA Tracking System Inspection & Enforcement Case Listing

A complete inspection and enforcement case listing from the FIFRA/TSCA Tracking System (FTTS) for all ten EPA regions. The information was obtained from the National Compliance Database (NCDB). NCDB supports the implementation of FIFRA (Federal Insecticide, Fungicide, and Rodenticide Act) and TSCA (Toxic Substances Control Act). Some EPA regions are now closing out records. Because of that, and the fact that some EPA regions are not providing EPA Headquarters with updated records, it was decided to create a HIST FTTS database. It included records that may not be included in the newer FTTS database updates. This database is no longer updated.

Date of Government Version: 10/19/2006	Source: Environmental Protection Agency
Date Data Arrived at EDR: 03/01/2007	Telephone: 202-564-2501
Date Made Active in Reports: 04/10/2007	Last EDR Contact: 12/17/2008
Number of Days to Update: 40	Next Scheduled EDR Contact: 03/17/2008
	Data Release Frequency: No Update Planned

## DOT OPS: Incident and Accident Data

Department of Transportation, Office of Pipeline Safety Incident and Accident data.

Date of Government Version: 01/02/2020	Source: Department of Transportation, Office of Pipeline Safety
Date Data Arrived at EDR: 01/28/2020	Telephone: 202-366-4595
Date Made Active in Reports: 04/17/2020	Last EDR Contact: 07/27/2020
Number of Days to Update: 80	Next Scheduled EDR Contact: 11/09/2020
	Data Release Frequency: Quarterly

## CONSENT: Superfund (CERCLA) Consent Decrees

Major legal settlements that establish responsibility and standards for cleanup at NPL (Superfund) sites. Released periodically by United States District Courts after settlement by parties to litigation matters.

# GOVERNMENT RECORDS SEARCHED / DATA CURRENCY TRACKING

Date of Government Version: 06/30/2020  
Date Data Arrived at EDR: 07/15/2020  
Date Made Active in Reports: 07/21/2020  
Number of Days to Update: 6

Source: Department of Justice, Consent Decree Library  
Telephone: Varies  
Last EDR Contact: 07/06/2020  
Next Scheduled EDR Contact: 10/19/2020  
Data Release Frequency: Varies

## BRS: Biennial Reporting System

The Biennial Reporting System is a national system administered by the EPA that collects data on the generation and management of hazardous waste. BRS captures detailed data from two groups: Large Quantity Generators (LQG) and Treatment, Storage, and Disposal Facilities.

Date of Government Version: 12/31/2015  
Date Data Arrived at EDR: 02/22/2017  
Date Made Active in Reports: 09/28/2017  
Number of Days to Update: 218

Source: EPA/NTIS  
Telephone: 800-424-9346  
Last EDR Contact: 09/22/2020  
Next Scheduled EDR Contact: 01/04/2021  
Data Release Frequency: Biennially

## INDIAN RESERV: Indian Reservations

This map layer portrays Indian administered lands of the United States that have any area equal to or greater than 640 acres.

Date of Government Version: 12/31/2014  
Date Data Arrived at EDR: 07/14/2015  
Date Made Active in Reports: 01/10/2017  
Number of Days to Update: 546

Source: USGS  
Telephone: 202-208-3710  
Last EDR Contact: 07/07/2020  
Next Scheduled EDR Contact: 10/19/2020  
Data Release Frequency: Semi-Annually

## FUSRAP: Formerly Utilized Sites Remedial Action Program

DOE established the Formerly Utilized Sites Remedial Action Program (FUSRAP) in 1974 to remediate sites where radioactive contamination remained from Manhattan Project and early U.S. Atomic Energy Commission (AEC) operations.

Date of Government Version: 08/08/2017  
Date Data Arrived at EDR: 09/11/2018  
Date Made Active in Reports: 09/14/2018  
Number of Days to Update: 3

Source: Department of Energy  
Telephone: 202-586-3559  
Last EDR Contact: 07/28/2020  
Next Scheduled EDR Contact: 11/16/2020  
Data Release Frequency: Varies

## UMTRA: Uranium Mill Tailings Sites

Uranium ore was mined by private companies for federal government use in national defense programs. When the mills shut down, large piles of the sand-like material (mill tailings) remain after uranium has been extracted from the ore. Levels of human exposure to radioactive materials from the piles are low; however, in some cases tailings were used as construction materials before the potential health hazards of the tailings were recognized.

Date of Government Version: 08/30/2019  
Date Data Arrived at EDR: 11/15/2019  
Date Made Active in Reports: 01/28/2020  
Number of Days to Update: 74

Source: Department of Energy  
Telephone: 505-845-0011  
Last EDR Contact: 08/21/2020  
Next Scheduled EDR Contact: 11/30/2020  
Data Release Frequency: Varies

## LEAD SMELTER 1: Lead Smelter Sites

A listing of former lead smelter site locations.

Date of Government Version: 07/29/2020  
Date Data Arrived at EDR: 08/03/2020  
Date Made Active in Reports: 08/25/2020  
Number of Days to Update: 22

Source: Environmental Protection Agency  
Telephone: 703-603-8787  
Last EDR Contact: 09/03/2020  
Next Scheduled EDR Contact: 10/12/2020  
Data Release Frequency: Varies

## LEAD SMELTER 2: Lead Smelter Sites

A list of several hundred sites in the U.S. where secondary lead smelting was done from 1931 and 1964. These sites may pose a threat to public health through ingestion or inhalation of contaminated soil or dust

# GOVERNMENT RECORDS SEARCHED / DATA CURRENCY TRACKING

Date of Government Version: 04/05/2001  
Date Data Arrived at EDR: 10/27/2010  
Date Made Active in Reports: 12/02/2010  
Number of Days to Update: 36

Source: American Journal of Public Health  
Telephone: 703-305-6451  
Last EDR Contact: 12/02/2009  
Next Scheduled EDR Contact: N/A  
Data Release Frequency: No Update Planned

## US AIRS (AFS): Aerometric Information Retrieval System Facility Subsystem (AFS)

The database is a sub-system of Aerometric Information Retrieval System (AIRS). AFS contains compliance data on air pollution point sources regulated by the U.S. EPA and/or state and local air regulatory agencies. This information comes from source reports by various stationary sources of air pollution, such as electric power plants, steel mills, factories, and universities, and provides information about the air pollutants they produce. Action, air program, air program pollutant, and general level plant data. It is used to track emissions and compliance data from industrial plants.

Date of Government Version: 10/12/2016  
Date Data Arrived at EDR: 10/26/2016  
Date Made Active in Reports: 02/03/2017  
Number of Days to Update: 100

Source: EPA  
Telephone: 202-564-2496  
Last EDR Contact: 09/26/2017  
Next Scheduled EDR Contact: 01/08/2018  
Data Release Frequency: Annually

## US AIRS MINOR: Air Facility System Data

A listing of minor source facilities.

Date of Government Version: 10/12/2016  
Date Data Arrived at EDR: 10/26/2016  
Date Made Active in Reports: 02/03/2017  
Number of Days to Update: 100

Source: EPA  
Telephone: 202-564-2496  
Last EDR Contact: 09/26/2017  
Next Scheduled EDR Contact: 01/08/2018  
Data Release Frequency: Annually

## US MINES: Mines Master Index File

Contains all mine identification numbers issued for mines active or opened since 1971. The data also includes violation information.

Date of Government Version: 05/01/2020  
Date Data Arrived at EDR: 05/21/2020  
Date Made Active in Reports: 08/13/2020  
Number of Days to Update: 84

Source: Department of Labor, Mine Safety and Health Administration  
Telephone: 303-231-5959  
Last EDR Contact: 08/25/2020  
Next Scheduled EDR Contact: 12/07/2020  
Data Release Frequency: Semi-Annually

## MINES VIOLATIONS: MSHA Violation Assessment Data

Mines violation and assessment information. Department of Labor, Mine Safety & Health Administration.

Date of Government Version: 05/28/2020  
Date Data Arrived at EDR: 05/28/2020  
Date Made Active in Reports: 08/13/2020  
Number of Days to Update: 77

Source: DOL, Mine Safety & Health Admi  
Telephone: 202-693-9424  
Last EDR Contact: 09/10/2020  
Next Scheduled EDR Contact: 12/14/2020  
Data Release Frequency: Quarterly

## US MINES 2: Ferrous and Nonferrous Metal Mines Database Listing

This map layer includes ferrous (ferrous metal mines are facilities that extract ferrous metals, such as iron ore or molybdenum) and nonferrous (Nonferrous metal mines are facilities that extract nonferrous metals, such as gold, silver, copper, zinc, and lead) metal mines in the United States.

Date of Government Version: 05/06/2020  
Date Data Arrived at EDR: 05/27/2020  
Date Made Active in Reports: 08/13/2020  
Number of Days to Update: 78

Source: USGS  
Telephone: 703-648-7709  
Last EDR Contact: 08/28/2020  
Next Scheduled EDR Contact: 12/07/2020  
Data Release Frequency: Varies

# GOVERNMENT RECORDS SEARCHED / DATA CURRENCY TRACKING

## US MINES 3: Active Mines & Mineral Plants Database Listing

Active Mines and Mineral Processing Plant operations for commodities monitored by the Minerals Information Team of the USGS.

Date of Government Version: 04/14/2011	Source: USGS
Date Data Arrived at EDR: 06/08/2011	Telephone: 703-648-7709
Date Made Active in Reports: 09/13/2011	Last EDR Contact: 08/28/2020
Number of Days to Update: 97	Next Scheduled EDR Contact: 12/07/2020
	Data Release Frequency: Varies

## ABANDONED MINES: Abandoned Mines

An inventory of land and water impacted by past mining (primarily coal mining) is maintained by OSMRE to provide information needed to implement the Surface Mining Control and Reclamation Act of 1977 (SMCRA). The inventory contains information on the location, type, and extent of AML impacts, as well as, information on the cost associated with the reclamation of those problems. The inventory is based upon field surveys by State, Tribal, and OSMRE program officials. It is dynamic to the extent that it is modified as new problems are identified and existing problems are reclaimed.

Date of Government Version: 06/22/2020	Source: Department of Interior
Date Data Arrived at EDR: 06/22/2020	Telephone: 202-208-2609
Date Made Active in Reports: 09/10/2020	Last EDR Contact: 09/16/2020
Number of Days to Update: 80	Next Scheduled EDR Contact: 12/21/2020
	Data Release Frequency: Quarterly

## FINDS: Facility Index System/Facility Registry System

Facility Index System. FINDS contains both facility information and 'pointers' to other sources that contain more detail. EDR includes the following FINDS databases in this report: PCS (Permit Compliance System), AIRS (Aerometric Information Retrieval System), DOCKET (Enforcement Docket used to manage and track information on civil judicial enforcement cases for all environmental statutes), FURS (Federal Underground Injection Control), C-DOCKET (Criminal Docket System used to track criminal enforcement actions for all environmental statutes), FFIS (Federal Facilities Information System), STATE (State Environmental Laws and Statutes), and PADS (PCB Activity Data System).

Date of Government Version: 02/03/2020	Source: EPA
Date Data Arrived at EDR: 03/03/2020	Telephone: (206) 553-1200
Date Made Active in Reports: 05/28/2020	Last EDR Contact: 09/15/2020
Number of Days to Update: 86	Next Scheduled EDR Contact: 12/14/2020
	Data Release Frequency: Quarterly

## DOCKET HWC: Hazardous Waste Compliance Docket Listing

A complete list of the Federal Agency Hazardous Waste Compliance Docket Facilities.

Date of Government Version: 05/31/2018	Source: Environmental Protection Agency
Date Data Arrived at EDR: 07/26/2018	Telephone: 202-564-0527
Date Made Active in Reports: 10/05/2018	Last EDR Contact: 08/19/2020
Number of Days to Update: 71	Next Scheduled EDR Contact: 12/07/2020
	Data Release Frequency: Varies

## UXO: Unexploded Ordnance Sites

A listing of unexploded ordnance site locations

Date of Government Version: 12/31/2018	Source: Department of Defense
Date Data Arrived at EDR: 07/02/2020	Telephone: 703-704-1564
Date Made Active in Reports: 09/17/2020	Last EDR Contact: 07/09/2020
Number of Days to Update: 77	Next Scheduled EDR Contact: 10/26/2020
	Data Release Frequency: Varies

## ECHO: Enforcement & Compliance History Information

ECHO provides integrated compliance and enforcement information for about 800,000 regulated facilities nationwide.



# GOVERNMENT RECORDS SEARCHED / DATA CURRENCY TRACKING

Date of Government Version: 04/04/2020  
Date Data Arrived at EDR: 04/07/2020  
Date Made Active in Reports: 06/26/2020  
Number of Days to Update: 80

Source: Environmental Protection Agency  
Telephone: 202-564-2280  
Last EDR Contact: 07/02/2020  
Next Scheduled EDR Contact: 10/19/2020  
Data Release Frequency: Quarterly

## FUELS PROGRAM: EPA Fuels Program Registered Listing

This listing includes facilities that are registered under the Part 80 (Code of Federal Regulations) EPA Fuels Programs. All companies now are required to submit new and updated registrations.

Date of Government Version: 05/18/2020  
Date Data Arrived at EDR: 05/19/2020  
Date Made Active in Reports: 08/03/2020  
Number of Days to Update: 76

Source: EPA  
Telephone: 800-385-6164  
Last EDR Contact: 08/17/2020  
Next Scheduled EDR Contact: 11/30/2020  
Data Release Frequency: Quarterly

## AIRS (EMI): Washington Emissions Data System Emissions inventory data.

Date of Government Version: 12/31/2018  
Date Data Arrived at EDR: 01/28/2020  
Date Made Active in Reports: 04/06/2020  
Number of Days to Update: 69

Source: Department of Ecology  
Telephone: 360-407-6040  
Last EDR Contact: 07/09/2020  
Next Scheduled EDR Contact: 10/26/2020  
Data Release Frequency: Annually

## ASBESTOS: Asbestos Notification Listing Asbestos sites

Date of Government Version: 05/19/2020  
Date Data Arrived at EDR: 06/05/2020  
Date Made Active in Reports: 08/21/2020  
Number of Days to Update: 77

Source: Department of Labor & Industries  
Telephone: 360-902-6209  
Last EDR Contact: 08/12/2020  
Next Scheduled EDR Contact: 11/30/2020  
Data Release Frequency: Varies

## COAL ASH: Coal Ash Disposal Site Listing A listing of coal ash disposal site locations.

Date of Government Version: 06/09/2020  
Date Data Arrived at EDR: 06/09/2020  
Date Made Active in Reports: 06/24/2020  
Number of Days to Update: 15

Source: Department of Ecology  
Telephone: 360-407-6933  
Last EDR Contact: 08/26/2020  
Next Scheduled EDR Contact: 12/14/2020  
Data Release Frequency: Varies

## DRYCLEANERS: Drycleaner List

A listing of registered drycleaners who registered with the Department of Ecology (using the SIC code of 7215 and 7216) as hazardous waste generators.

Date of Government Version: 04/06/2020  
Date Data Arrived at EDR: 04/08/2020  
Date Made Active in Reports: 04/14/2020  
Number of Days to Update: 6

Source: Department of Ecology  
Telephone: 360-407-6732  
Last EDR Contact: 07/09/2020  
Next Scheduled EDR Contact: 10/26/2020  
Data Release Frequency: Varies

## Financial Assurance 1: Financial Assurance Information Listing

A listing of financial assurance information for underground storage tank facilities. Financial assurance is intended to ensure that resources are available to pay for the cost of closure, post-closure care, and corrective measures if the owner or operator of a regulated facility is unable or unwilling to pay.

Date of Government Version: 02/24/2020  
Date Data Arrived at EDR: 02/26/2020  
Date Made Active in Reports: 05/04/2020  
Number of Days to Update: 68

Source: Department of Ecology  
Telephone: 360-586-1060  
Last EDR Contact: 08/19/2020  
Next Scheduled EDR Contact: 12/07/2020  
Data Release Frequency: No Update Planned

# GOVERNMENT RECORDS SEARCHED / DATA CURRENCY TRACKING

## Financial Assurance 2: Financial Assurance Information Listing

A listing of financial assurance information for hazardous waste facilities. Financial assurance is intended to ensure that resources are available to pay for the cost of closure, post-closure care, and corrective measures if the owner or operator of a regulated facility is unable or unwilling to pay.

Date of Government Version: 05/19/2020	Source: Department of Ecology
Date Data Arrived at EDR: 05/29/2020	Telephone: 360-407-6754
Date Made Active in Reports: 08/12/2020	Last EDR Contact: 08/05/2020
Number of Days to Update: 75	Next Scheduled EDR Contact: 11/23/2020
	Data Release Frequency: Varies

## Financial Assurance 3: Financial Assurance Information Listing

A listing of financial assurance information for solid waste facilities. Financial assurance is intended to ensure that resources are available to pay for the cost of closure, post-closure care, and corrective measures if the owner or operator of a regulated facility is unable or unwilling to pay.

Date of Government Version: 11/15/2017	Source: Department of Ecology
Date Data Arrived at EDR: 11/20/2017	Telephone: 360-407-6136
Date Made Active in Reports: 01/04/2018	Last EDR Contact: 08/05/2020
Number of Days to Update: 45	Next Scheduled EDR Contact: 11/23/2020
	Data Release Frequency: No Update Planned

## INACTIVE DRYCLEANERS: Inactive Drycleaners

A listing of inactive drycleaner facility locations.

Date of Government Version: 04/06/2020	Source: Department of Ecology
Date Data Arrived at EDR: 04/08/2020	Telephone: 360-407-6732
Date Made Active in Reports: 04/14/2020	Last EDR Contact: 07/09/2020
Number of Days to Update: 6	Next Scheduled EDR Contact: 10/26/2020
	Data Release Frequency: Annually

## WA MANIFEST: Hazardous Waste Manifest Data

Hazardous waste manifest information.

Date of Government Version: 03/29/2019	Source: Department of Ecology
Date Data Arrived at EDR: 03/29/2019	Telephone: N/A
Date Made Active in Reports: 06/24/2019	Last EDR Contact: 09/14/2020
Number of Days to Update: 87	Next Scheduled EDR Contact: 12/28/2020
	Data Release Frequency: Annually

## NPDES: Water Quality Permit System Data

A listing of permitted wastewater facilities.

Date of Government Version: 04/13/2020	Source: Department of Ecology
Date Data Arrived at EDR: 04/15/2020	Telephone: 360-407-6073
Date Made Active in Reports: 07/01/2020	Last EDR Contact: 07/15/2020
Number of Days to Update: 77	Next Scheduled EDR Contact: 10/26/2020
	Data Release Frequency: Quarterly

## UIC: Underground Injection Wells Listing

A listing of underground injection wells.

Date of Government Version: 04/13/2020	Source: Department of Ecology
Date Data Arrived at EDR: 04/15/2020	Telephone: 360-407-6143
Date Made Active in Reports: 07/02/2020	Last EDR Contact: 07/15/2020
Number of Days to Update: 78	Next Scheduled EDR Contact: 10/26/2020
	Data Release Frequency: Quarterly

## PCS INACTIVE: Listing of Inactive PCS Permits

An inactive permit is a facility that has shut down or is no longer discharging.

# GOVERNMENT RECORDS SEARCHED / DATA CURRENCY TRACKING

Date of Government Version: 11/05/2014  
Date Data Arrived at EDR: 01/06/2015  
Date Made Active in Reports: 05/06/2015  
Number of Days to Update: 120

Source: EPA  
Telephone: 202-564-2496  
Last EDR Contact: 07/09/2020  
Next Scheduled EDR Contact: 10/19/2020  
Data Release Frequency: Semi-Annually

## PCS: Permit Compliance System

PCS is a computerized management information system that contains data on National Pollutant Discharge Elimination System (NPDES) permit holding facilities. PCS tracks the permit, compliance, and enforcement status of NPDES facilities.

Date of Government Version: 07/14/2011  
Date Data Arrived at EDR: 08/05/2011  
Date Made Active in Reports: 09/29/2011  
Number of Days to Update: 55

Source: EPA, Office of Water  
Telephone: 202-564-2496  
Last EDR Contact: 09/11/2020  
Next Scheduled EDR Contact: 12/21/2020  
Data Release Frequency: Semi-Annually

## PCS ENF: Enforcement data

No description is available for this data

Date of Government Version: 12/31/2014  
Date Data Arrived at EDR: 02/05/2015  
Date Made Active in Reports: 03/06/2015  
Number of Days to Update: 29

Source: EPA  
Telephone: 202-564-2497  
Last EDR Contact: 07/01/2020  
Next Scheduled EDR Contact: 10/19/2020  
Data Release Frequency: Varies

## MINES MRDS: Mineral Resources Data System Mineral Resources Data System

Date of Government Version: 04/06/2018  
Date Data Arrived at EDR: 10/21/2019  
Date Made Active in Reports: 10/24/2019  
Number of Days to Update: 3

Source: USGS  
Telephone: 703-648-6533  
Last EDR Contact: 08/28/2020  
Next Scheduled EDR Contact: 12/07/2020  
Data Release Frequency: Varies

## EDR HIGH RISK HISTORICAL RECORDS

### *EDR Exclusive Records*

#### EDR MGP: EDR Proprietary Manufactured Gas Plants

The EDR Proprietary Manufactured Gas Plant Database includes records of coal gas plants (manufactured gas plants) compiled by EDR's researchers. Manufactured gas sites were used in the United States from the 1800's to 1950's to produce a gas that could be distributed and used as fuel. These plants used whale oil, rosin, coal, or a mixture of coal, oil, and water that also produced a significant amount of waste. Many of the byproducts of the gas production, such as coal tar (oily waste containing volatile and non-volatile chemicals), sludges, oils and other compounds are potentially hazardous to human health and the environment. The byproduct from this process was frequently disposed of directly at the plant site and can remain or spread slowly, serving as a continuous source of soil and groundwater contamination.

Date of Government Version: N/A  
Date Data Arrived at EDR: N/A  
Date Made Active in Reports: N/A  
Number of Days to Update: N/A

Source: EDR, Inc.  
Telephone: N/A  
Last EDR Contact: N/A  
Next Scheduled EDR Contact: N/A  
Data Release Frequency: No Update Planned

#### EDR Hist Auto: EDR Exclusive Historical Auto Stations

EDR has searched selected national collections of business directories and has collected listings of potential gas station/filling station/service station sites that were available to EDR researchers. EDR's review was limited to those categories of sources that might, in EDR's opinion, include gas station/filling station/service station establishments. The categories reviewed included, but were not limited to gas, gas station, gasoline station, filling station, auto, automobile repair, auto service station, service station, etc. This database falls within a category of information EDR classifies as "High Risk Historical Records", or HRHR. EDR's HRHR effort presents unique and sometimes proprietary data about past sites and operations that typically create environmental concerns, but may not show up in current government records searches.

# GOVERNMENT RECORDS SEARCHED / DATA CURRENCY TRACKING

Date of Government Version: N/A  
Date Data Arrived at EDR: N/A  
Date Made Active in Reports: N/A  
Number of Days to Update: N/A

Source: EDR, Inc.  
Telephone: N/A  
Last EDR Contact: N/A  
Next Scheduled EDR Contact: N/A  
Data Release Frequency: Varies

## EDR Hist Cleaner: EDR Exclusive Historical Cleaners

EDR has searched selected national collections of business directories and has collected listings of potential dry cleaner sites that were available to EDR researchers. EDR's review was limited to those categories of sources that might, in EDR's opinion, include dry cleaning establishments. The categories reviewed included, but were not limited to dry cleaners, cleaners, laundry, laundromat, cleaning/laundry, wash & dry etc. This database falls within a category of information EDR classifies as "High Risk Historical Records", or HRHR. EDR's HRHR effort presents unique and sometimes proprietary data about past sites and operations that typically create environmental concerns, but may not show up in current government records searches.

Date of Government Version: N/A  
Date Data Arrived at EDR: N/A  
Date Made Active in Reports: N/A  
Number of Days to Update: N/A

Source: EDR, Inc.  
Telephone: N/A  
Last EDR Contact: N/A  
Next Scheduled EDR Contact: N/A  
Data Release Frequency: Varies

## EDR RECOVERED GOVERNMENT ARCHIVES

### *Exclusive Recovered Govt. Archives*

#### RGA HWS: Recovered Government Archive State Hazardous Waste Facilities List

The EDR Recovered Government Archive State Hazardous Waste database provides a list of SHWS incidents derived from historical databases and includes many records that no longer appear in current government lists. Compiled from Records formerly available from the Department of Ecology in Washington.

Date of Government Version: N/A  
Date Data Arrived at EDR: 07/01/2013  
Date Made Active in Reports: 12/24/2013  
Number of Days to Update: 176

Source: Department of Ecology  
Telephone: N/A  
Last EDR Contact: 06/01/2012  
Next Scheduled EDR Contact: N/A  
Data Release Frequency: Varies

#### RGA LF: Recovered Government Archive Solid Waste Facilities List

The EDR Recovered Government Archive Landfill database provides a list of landfills derived from historical databases and includes many records that no longer appear in current government lists. Compiled from Records formerly available from the Department of Ecology in Washington.

Date of Government Version: N/A  
Date Data Arrived at EDR: 07/01/2013  
Date Made Active in Reports: 01/10/2014  
Number of Days to Update: 193

Source: Department of Ecology  
Telephone: N/A  
Last EDR Contact: 06/01/2012  
Next Scheduled EDR Contact: N/A  
Data Release Frequency: Varies

#### RGA LUST: Recovered Government Archive Leaking Underground Storage Tank

The EDR Recovered Government Archive Leaking Underground Storage Tank database provides a list of LUST incidents derived from historical databases and includes many records that no longer appear in current government lists. Compiled from Records formerly available from the Department of Ecology in Washington.

Date of Government Version: N/A  
Date Data Arrived at EDR: 07/01/2013  
Date Made Active in Reports: 12/24/2013  
Number of Days to Update: 176

Source: Department of Ecology  
Telephone: N/A  
Last EDR Contact: 06/01/2012  
Next Scheduled EDR Contact: N/A  
Data Release Frequency: Varies

# GOVERNMENT RECORDS SEARCHED / DATA CURRENCY TRACKING

## COUNTY RECORDS

### KING COUNTY:

#### LF KING: Abandoned Landfill Study in King County

The King County Abandoned Landfill Survey was conducted from October through December 1984 by the Health Department's Environmental Health Division at the request of the King County Council. The primary objective of the survey was to determine if any public health problems existed at the predetermined 24 sites.

Date of Government Version: 04/30/1985	Source: Seattle-King County Department of Public Health
Date Data Arrived at EDR: 11/07/1994	Telephone: 206-296-4785
Date Made Active in Reports: N/A	Last EDR Contact: 10/21/1994
Number of Days to Update: 0	Next Scheduled EDR Contact: N/A
	Data Release Frequency: No Update Planned

### SEATTLE COUNTY:

#### LF SEATTLE CITY: Abandoned Landfill Study in the City of Seattle

The Seattle Abandoned Landfill Survey was conducted in June and July of 1984 by the Health Department's Environmental Health Division at the request of the Mayor's Office. The primary objective of the survey was to determine if any public health problems existed at the predetermined 12 sites.

Date of Government Version: 07/30/1984	Source: Seattle - King County Department of Public Health
Date Data Arrived at EDR: 11/07/1994	Telephone: 206-296-4785
Date Made Active in Reports: N/A	Last EDR Contact: 10/21/1994
Number of Days to Update: 0	Next Scheduled EDR Contact: N/A
	Data Release Frequency: No Update Planned

### SEATTLE/KING COUNTY:

#### LF SEATTLE/KING: Seattle - King County Abandoned Landfill Toxicity / Hazard Assessment Project

This report presents the Seattle-King County Health Department's follow-up investigation of two city owned and four county owned abandoned landfills which was conducted from February to December 1986.

Date of Government Version: 12/31/1986	Source: Department of Public Health
Date Data Arrived at EDR: 08/18/1995	Telephone: 206-296-4785
Date Made Active in Reports: 09/20/1995	Last EDR Contact: 08/14/1995
Number of Days to Update: 33	Next Scheduled EDR Contact: N/A
	Data Release Frequency: No Update Planned

### SNOHOMISH COUNTY:

#### LF SNOHOMISH: Solid Waste Sites of Record at Snohomish Health District

Solid waste disposal and/or utilization sites in Snohomish County.

Date of Government Version: 09/23/2019	Source: Snohomish Health District
Date Data Arrived at EDR: 09/25/2019	Telephone: 206-339-5250
Date Made Active in Reports: 10/24/2019	Last EDR Contact: 09/14/2020
Number of Days to Update: 29	Next Scheduled EDR Contact: 12/28/2020
	Data Release Frequency: No Update Planned

### TACOMA/PIERCE COUNTY:

#### LF TACOMA/PIERCE: Closed Landfill Survey

Following numerous requests for information about closed dumpsites and landfills in Pierce County, the Tacoma-Pierce County Health Department decided to conduct a study on the matter. The aim of the study was to evaluate public health risks associated with the closed dumpsites and landfills, and to determine the need, if any, for further investigations of a more detailed nature. The sites represent all of the known dumpsites and landfills closed after 1950.

# GOVERNMENT RECORDS SEARCHED / DATA CURRENCY TRACKING

Date of Government Version: 09/01/2002  
Date Data Arrived at EDR: 03/24/2003  
Date Made Active in Reports: 05/14/2003  
Number of Days to Update: 51

Source: Tacoma-Pierce County Health Department  
Telephone: 206-591-6500  
Last EDR Contact: 03/19/2003  
Next Scheduled EDR Contact: N/A  
Data Release Frequency: No Update Planned

## OTHER DATABASE(S)

Depending on the geographic area covered by this report, the data provided in these specialty databases may or may not be complete. For example, the existence of wetlands information data in a specific report does not mean that all wetlands in the area covered by the report are included. Moreover, the absence of any reported wetlands information does not necessarily mean that wetlands do not exist in the area covered by the report.

### CT MANIFEST: Hazardous Waste Manifest Data

Facility and manifest data. Manifest is a document that lists and tracks hazardous waste from the generator through transporters to a tsd facility.

Date of Government Version: 05/12/2020  
Date Data Arrived at EDR: 05/12/2020  
Date Made Active in Reports: 07/27/2020  
Number of Days to Update: 76

Source: Department of Energy & Environmental Protection  
Telephone: 860-424-3375  
Last EDR Contact: 08/10/2020  
Next Scheduled EDR Contact: 11/23/2020  
Data Release Frequency: No Update Planned

### NY MANIFEST: Facility and Manifest Data

Manifest is a document that lists and tracks hazardous waste from the generator through transporters to a TSD facility.

Date of Government Version: 01/01/2019  
Date Data Arrived at EDR: 04/29/2020  
Date Made Active in Reports: 07/10/2020  
Number of Days to Update: 72

Source: Department of Environmental Conservation  
Telephone: 518-402-8651  
Last EDR Contact: 07/31/2020  
Next Scheduled EDR Contact: 11/09/2020  
Data Release Frequency: Quarterly

### PA MANIFEST: Manifest Information

Hazardous waste manifest information.

Date of Government Version: 06/30/2018  
Date Data Arrived at EDR: 07/19/2019  
Date Made Active in Reports: 09/10/2019  
Number of Days to Update: 53

Source: Department of Environmental Protection  
Telephone: 717-783-8990  
Last EDR Contact: 07/09/2020  
Next Scheduled EDR Contact: 10/26/2020  
Data Release Frequency: Annually

### WI MANIFEST: Manifest Information

Hazardous waste manifest information.

Date of Government Version: 05/31/2018  
Date Data Arrived at EDR: 06/19/2019  
Date Made Active in Reports: 09/03/2019  
Number of Days to Update: 76

Source: Department of Natural Resources  
Telephone: N/A  
Last EDR Contact: 09/02/2020  
Next Scheduled EDR Contact: 12/21/2020  
Data Release Frequency: Annually

### Oil/Gas Pipelines

Source: Endeavor Business Media

Petroleum Bundle (Crude Oil, Refined Products, Petrochemicals, Gas Liquids (LPG/NGL), and Specialty Gases (Miscellaneous)) N = Natural Gas Bundle (Natural Gas, Gas Liquids (LPG/NGL), and Specialty Gases (Miscellaneous)). This map includes information copyrighted by Endeavor Business Media. This information is provided on a best effort basis and Endeavor Business Media does not guarantee its accuracy nor warrant its fitness for any particular purpose. Such information has been reprinted with the permission of Endeavor Business Media.

### Electric Power Transmission Line Data

Source: Endeavor Business Media

This map includes information copyrighted by Endeavor Business Media. This information is provided on a best effort basis and Endeavor Business Media does not guarantee its accuracy nor warrant its fitness for any particular purpose. Such information has been reprinted with the permission of Endeavor Business Media.

## GOVERNMENT RECORDS SEARCHED / DATA CURRENCY TRACKING

**Sensitive Receptors:** There are individuals deemed sensitive receptors due to their fragile immune systems and special sensitivity to environmental discharges. These sensitive receptors typically include the elderly, the sick, and children. While the location of all sensitive receptors cannot be determined, EDR indicates those buildings and facilities - schools, daycares, hospitals, medical centers, and nursing homes - where individuals who are sensitive receptors are likely to be located.

### AHA Hospitals:

Source: American Hospital Association, Inc.

Telephone: 312-280-5991

The database includes a listing of hospitals based on the American Hospital Association's annual survey of hospitals.

### Medical Centers: Provider of Services Listing

Source: Centers for Medicare & Medicaid Services

Telephone: 410-786-3000

A listing of hospitals with Medicare provider number, produced by Centers of Medicare & Medicaid Services, a federal agency within the U.S. Department of Health and Human Services.

### Nursing Homes

Source: National Institutes of Health

Telephone: 301-594-6248

Information on Medicare and Medicaid certified nursing homes in the United States.

### Public Schools

Source: National Center for Education Statistics

Telephone: 202-502-7300

The National Center for Education Statistics' primary database on elementary and secondary public education in the United States. It is a comprehensive, annual, national statistical database of all public elementary and secondary schools and school districts, which contains data that are comparable across all states.

### Private Schools

Source: National Center for Education Statistics

Telephone: 202-502-7300

The National Center for Education Statistics' primary database on private school locations in the United States.

### Daycare Centers: Daycare Center Listing

Source: Department of Social & Health Services

Telephone: 253-383-1735

**Flood Zone Data:** This data was obtained from the Federal Emergency Management Agency (FEMA). It depicts 100-year and 500-year flood zones as defined by FEMA. It includes the National Flood Hazard Layer (NFHL) which incorporates Flood Insurance Rate Map (FIRM) data and Q3 data from FEMA in areas not covered by NFHL.

Source: FEMA

Telephone: 877-336-2627

Date of Government Version: 2003, 2015

**NWI:** National Wetlands Inventory. This data, available in select counties across the country, was obtained by EDR in 2002, 2005 and 2010 from the U.S. Fish and Wildlife Service.

### State Wetlands Data: Wetland Inventory

Source: Department of Ecology

Telephone: 360-407-6121

### Current USGS 7.5 Minute Topographic Map

Source: U.S. Geological Survey

# GOVERNMENT RECORDS SEARCHED / DATA CURRENCY TRACKING

## STREET AND ADDRESS INFORMATION

© 2015 TomTom North America, Inc. All rights reserved. This material is proprietary and the subject of copyright protection and other intellectual property rights owned by or licensed to Tele Atlas North America, Inc. The use of this material is subject to the terms of a license agreement. You will be held liable for any unauthorized copying or disclosure of this material.



## GEOCHECK<sup>®</sup> - PHYSICAL SETTING SOURCE ADDENDUM

### TARGET PROPERTY ADDRESS

MANINDER SINGH - EXPANSION  
8701 GREENWOOD AVE N  
SEATTLE, WA 98103

### TARGET PROPERTY COORDINATES

Latitude (North): 47.692904 - 47° 41' 34.45"  
Longitude (West): 122.355736 - 122° 21' 20.65"  
Universal Transverse Mercator: Zone 10  
UTM X (Meters): 548345.1  
UTM Y (Meters): 5282151.0  
Elevation: 262 ft. above sea level

### USGS TOPOGRAPHIC MAP

Target Property Map: 6005541 SEATTLE NORTH, WA  
Version Date: 2014

West Map: 6005219 SHILSHOLE BAY, WA  
Version Date: 2014

EDR's GeoCheck Physical Setting Source Addendum is provided to assist the environmental professional in forming an opinion about the impact of potential contaminant migration.

Assessment of the impact of contaminant migration generally has two principle investigative components:

1. Groundwater flow direction, and
2. Groundwater flow velocity.

Groundwater flow direction may be impacted by surface topography, hydrology, hydrogeology, characteristics of the soil, and nearby wells. Groundwater flow velocity is generally impacted by the nature of the geologic strata.

# GEOCHECK® - PHYSICAL SETTING SOURCE SUMMARY

## GROUNDWATER FLOW DIRECTION INFORMATION

Groundwater flow direction for a particular site is best determined by a qualified environmental professional using site-specific well data. If such data is not reasonably ascertainable, it may be necessary to rely on other sources of information, such as surface topographic information, hydrologic information, hydrogeologic data collected on nearby properties, and regional groundwater flow information (from deep aquifers).

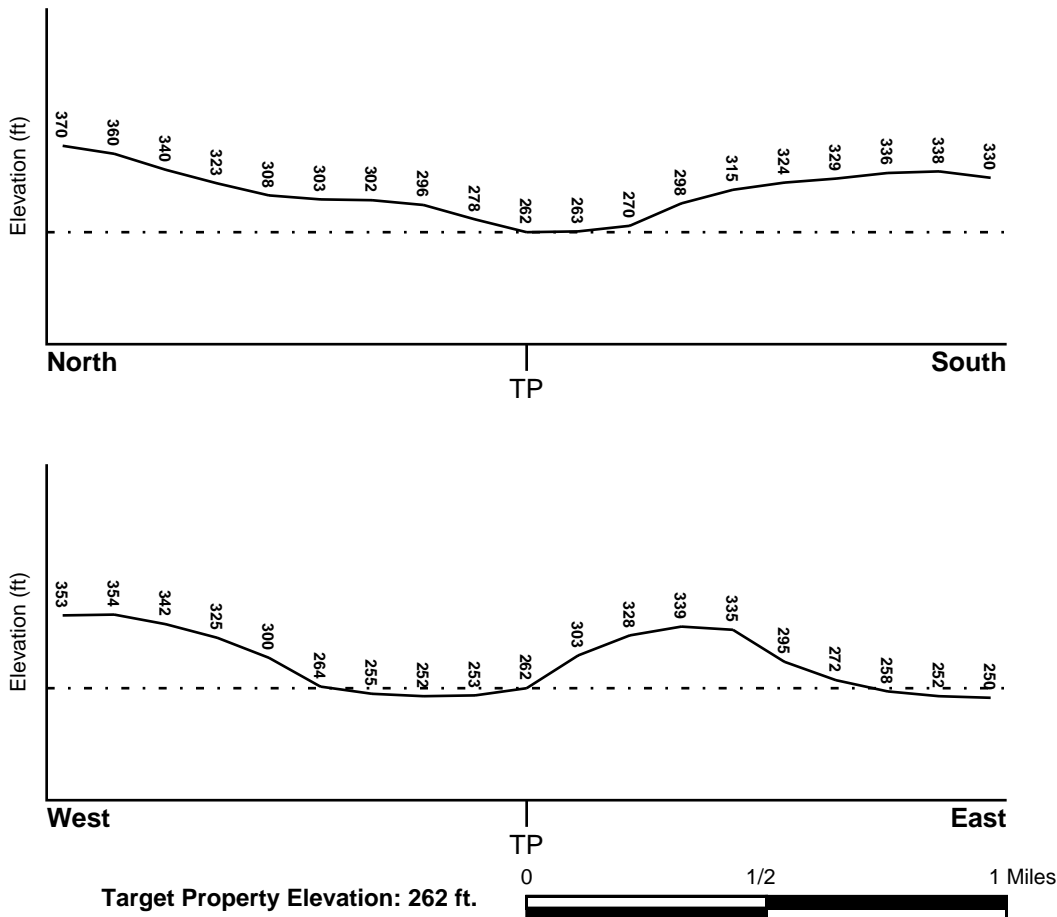
## TOPOGRAPHIC INFORMATION

Surface topography may be indicative of the direction of surficial groundwater flow. This information can be used to assist the environmental professional in forming an opinion about the impact of nearby contaminated properties or, should contamination exist on the target property, what downgradient sites might be impacted.

## TARGET PROPERTY TOPOGRAPHY

General Topographic Gradient: General WSW

## SURROUNDING TOPOGRAPHY: ELEVATION PROFILES



Source: Topography has been determined from the USGS 7.5' Digital Elevation Model and should be evaluated on a relative (not an absolute) basis. Relative elevation information between sites of close proximity should be field verified.

# GEOCHECK® - PHYSICAL SETTING SOURCE SUMMARY

## HYDROLOGIC INFORMATION

Surface water can act as a hydrologic barrier to groundwater flow. Such hydrologic information can be used to assist the environmental professional in forming an opinion about the impact of nearby contaminated properties or, should contamination exist on the target property, what downgradient sites might be impacted.

Refer to the Physical Setting Source Map following this summary for hydrologic information (major waterways and bodies of water).

## **FEMA FLOOD ZONE**

<u>Flood Plain Panel at Target Property</u>	<u>FEMA Source Type</u>
53033C0330F	FEMA Q3 Flood data
<u>Additional Panels in search area:</u>	<u>FEMA Source Type</u>
53033C0310F	FEMA Q3 Flood data
53033C0329F	FEMA Q3 Flood data
53033C0340F	FEMA Q3 Flood data

## **NATIONAL WETLAND INVENTORY**

<u>NWI Quad at Target Property</u>	<u>NWI Electronic Data Coverage</u>
SEATTLE NORTH	YES - refer to the Overview Map and Detail Map

## HYDROGEOLOGIC INFORMATION

Hydrogeologic information obtained by installation of wells on a specific site can often be an indicator of groundwater flow direction in the immediate area. Such hydrogeologic information can be used to assist the environmental professional in forming an opinion about the impact of nearby contaminated properties or, should contamination exist on the target property, what downgradient sites might be impacted.

### ***Site-Specific Hydrogeological Data\*:***

Search Radius:	1.25 miles
Location Relative to TP:	1/2 - 1 Mile SE
Site Name:	SEATTLE, CY OF, GREENLAKE PLAYFIELD
Site EPA ID Number:	WAD980974786
Groundwater Flow Direction:	NOT AVAILABLE
Inferred Depth to Water:	75 feet to 100 feet
Hydraulic Connection:	The unsaturated zone is considered permeable.
Sole Source Aquifer:	A sole source aquifer is not present at or near the site
Data Quality:	Information is inferred in the CERCLIS investigation report(s)

## **AQUIFLOW®**

Search Radius: 1.000 Mile.

EDR has developed the AQUIFLOW Information System to provide data on the general direction of groundwater flow at specific points. EDR has reviewed reports submitted by environmental professionals to regulatory authorities at select sites and has extracted the date of the report, groundwater flow direction as determined hydrogeologically, and the depth to water table.

<u>MAP ID</u>	<u>LOCATION FROM TP</u>	<u>GENERAL DIRECTION GROUNDWATER FLOW</u>
Not Reported		

# GEOCHECK® - PHYSICAL SETTING SOURCE SUMMARY

## GROUNDWATER FLOW VELOCITY INFORMATION

Groundwater flow velocity information for a particular site is best determined by a qualified environmental professional using site specific geologic and soil strata data. If such data are not reasonably ascertainable, it may be necessary to rely on other sources of information, including geologic age identification, rock stratigraphic unit and soil characteristics data collected on nearby properties and regional soil information. In general, contaminant plumes move more quickly through sandy-gravelly types of soils than silty-clayey types of soils.

## GEOLOGIC INFORMATION IN GENERAL AREA OF TARGET PROPERTY

Geologic information can be used by the environmental professional in forming an opinion about the relative speed at which contaminant migration may be occurring.

### **ROCK STRATIGRAPHIC UNIT**

Era: Cenozoic  
System: Quaternary  
Series: Quaternary  
Code: Q (*decoded above as Era, System & Series*)

### **GEOLOGIC AGE IDENTIFICATION**

Category: Stratified Sequence

Geologic Age and Rock Stratigraphic Unit Source: P.G. Schruben, R.E. Arndt and W.J. Bawiec, Geology of the Conterminous U.S. at 1:2,500,000 Scale - a digital representation of the 1974 P.B. King and H.M. Beikman Map, USGS Digital Data Series DDS - 11 (1994).

## DOMINANT SOIL COMPOSITION IN GENERAL AREA OF TARGET PROPERTY

The U.S. Department of Agriculture's (USDA) Soil Conservation Service (SCS) leads the National Cooperative Soil Survey (NCSS) and is responsible for collecting, storing, maintaining and distributing soil survey information for privately owned lands in the United States. A soil map in a soil survey is a representation of soil patterns in a landscape. Soil maps for STATSGO are compiled by generalizing more detailed (SSURGO) soil survey maps. The following information is based on Soil Conservation Service STATSGO data.

Soil Component Name: ALDERWOOD

Soil Surface Texture: gravelly - sandy loam

Hydrologic Group: Class C - Slow infiltration rates. Soils with layers impeding downward movement of water, or soils with moderately fine or fine textures.

Soil Drainage Class: Moderately well drained. Soils have a layer of low hydraulic conductivity, wet state high in the profile. Depth to water table is 3 to 6 feet.

Hydric Status: Soil does not meet the requirements for a hydric soil.

Corrosion Potential - Uncoated Steel: MODERATE

Depth to Bedrock Min: > 60 inches

Depth to Bedrock Max: > 60 inches

## GEOCHECK® - PHYSICAL SETTING SOURCE SUMMARY

Soil Layer Information							
Layer	Boundary		Soil Texture Class	Classification		Permeability Rate (in/hr)	Soil Reaction (pH)
	Upper	Lower		AASHTO Group	Unified Soil		
1	0 inches	7 inches	gravelly - sandy loam	Granular materials (35 pct. or less passing No. 200), Silty, or Clayey Gravel and Sand.	COARSE-GRAINED SOILS, Gravels, Gravels with fines, Silty Gravel	Max: 6.00 Min: 2.00	Max: 6.50 Min: 5.10
2	7 inches	35 inches	very gravelly - loam	Granular materials (35 pct. or less passing No. 200), Stone Fragments, Gravel and Sand.	COARSE-GRAINED SOILS, Gravels, Gravels with fines, Silty Gravel	Max: 6.00 Min: 2.00	Max: 6.50 Min: 5.10
3	35 inches	39 inches	cemented	Not reported	Not reported	Max: 0.00 Min: 0.00	Max: 0.00 Min: 0.00

### OTHER SOIL TYPES IN AREA

Based on Soil Conservation Service STATSGO data, the following additional subordinant soil types may appear within the general area of target property.

Soil Surface Textures: silt loam  
very gravelly - sandy loam

Surficial Soil Types: silt loam  
very gravelly - sandy loam

Shallow Soil Types: very gravelly - loam

Deeper Soil Types: very gravelly - coarse sand stratified  
very gravelly - loamy sand  
very gravelly - sand

### LOCAL / REGIONAL WATER AGENCY RECORDS

EDR Local/Regional Water Agency records provide water well information to assist the environmental professional in assessing sources that may impact ground water flow direction, and in forming an opinion about the impact of contaminant migration on nearby drinking water wells.

# GEOCHECK® - PHYSICAL SETTING SOURCE SUMMARY

## WELL SEARCH DISTANCE INFORMATION

<u>DATABASE</u>	<u>SEARCH DISTANCE (miles)</u>
Federal USGS	1.000
Federal FRDS PWS	Nearest PWS within 1 mile
State Database	1.000

## **FEDERAL USGS WELL INFORMATION**

<u>MAP ID</u>	<u>WELL ID</u>	<u>LOCATION FROM TP</u>
No Wells Found		

## **FEDERAL FRDS PUBLIC WATER SUPPLY SYSTEM INFORMATION**

<u>MAP ID</u>	<u>WELL ID</u>	<u>LOCATION FROM TP</u>
No PWS System Found		

Note: PWS System location is not always the same as well location.

## **STATE DATABASE WELL INFORMATION**

<u>MAP ID</u>	<u>WELL ID</u>	<u>LOCATION FROM TP</u>
A1	WALOG1000355084	0 - 1/8 Mile WSW
A2	WALOG1000355085	0 - 1/8 Mile WSW
A3	WALOG1000355082	0 - 1/8 Mile WSW
A4	WALOG1000355083	0 - 1/8 Mile WSW
A5	WALOG1000379223	0 - 1/8 Mile WSW
A6	WALOG1000379226	0 - 1/8 Mile WSW
A7	WALOG1000379227	0 - 1/8 Mile WSW
A8	WALOG1000379224	0 - 1/8 Mile WSW
A9	WALOG1000379225	0 - 1/8 Mile WSW
A10	WALOG1000327267	0 - 1/8 Mile WSW
A11	WALOG1000327268	0 - 1/8 Mile WSW
A12	WALOG1000312182	0 - 1/8 Mile WSW
A13	WALOG1000312183	0 - 1/8 Mile WSW
A14	WALOG1000327269	0 - 1/8 Mile WSW
A15	WALOG1000355080	0 - 1/8 Mile WSW
A16	WALOG1000355081	0 - 1/8 Mile WSW
A17	WALOG1000355078	0 - 1/8 Mile WSW
A18	WALOG1000355079	0 - 1/8 Mile WSW
A19	WALOG1000379228	0 - 1/8 Mile WSW
A20	WALOG1000462393	0 - 1/8 Mile WSW
A21	WALOG1000462394	0 - 1/8 Mile WSW
A22	WALOG1000462391	0 - 1/8 Mile WSW
A23	WALOG1000462392	0 - 1/8 Mile WSW
A24	WALOG1000462395	0 - 1/8 Mile WSW
A25	WALOG1000462431	0 - 1/8 Mile WSW

## GEOCHECK® - PHYSICAL SETTING SOURCE SUMMARY

### STATE DATABASE WELL INFORMATION

MAP ID	WELL ID	LOCATION FROM TP
A26	WALOG1000462450	0 - 1/8 Mile WSW
A27	WALOG1000462396	0 - 1/8 Mile WSW
A28	WALOG1000462397	0 - 1/8 Mile WSW
A29	WALOG1000443618	0 - 1/8 Mile WSW
A30	WALOG1000443619	0 - 1/8 Mile WSW
A31	WALOG1000403309	0 - 1/8 Mile WSW
A32	WALOG1000443617	0 - 1/8 Mile WSW
A33	WALOG1000443620	0 - 1/8 Mile WSW
A34	WALOG1000443623	0 - 1/8 Mile WSW
A35	WALOG1000462390	0 - 1/8 Mile WSW
A36	WALOG1000443621	0 - 1/8 Mile WSW
A37	WALOG1000443622	0 - 1/8 Mile WSW
A38	WALOG1000284904	0 - 1/8 Mile WSW
A39	WALOG1000284905	0 - 1/8 Mile WSW
A40	WALOG1000180765	0 - 1/8 Mile WSW
A41	WALOG1000180766	0 - 1/8 Mile WSW
A42	WALOG1000284906	0 - 1/8 Mile WSW
A43	WALOG1000284909	0 - 1/8 Mile WSW
A44	WALOG1000284910	0 - 1/8 Mile WSW
A45	WALOG1000284907	0 - 1/8 Mile WSW
A46	WALOG1000284908	0 - 1/8 Mile WSW
A47	WALOG1000113407	0 - 1/8 Mile WSW
A48	WALOG1000115793	0 - 1/8 Mile WSW
A49	WALOG1000109237	0 - 1/8 Mile WSW
A50	WALOG1000113406	0 - 1/8 Mile WSW
A51	WALOG1000115794	0 - 1/8 Mile WSW
A52	WALOG1000180763	0 - 1/8 Mile WSW
A53	WALOG1000180764	0 - 1/8 Mile WSW
A54	WALOG1000115795	0 - 1/8 Mile WSW
A55	WALOG1000180762	0 - 1/8 Mile WSW
A56	WALOG1000284911	0 - 1/8 Mile WSW
A57	WALOG1000302224	0 - 1/8 Mile WSW
A58	WALOG1000302225	0 - 1/8 Mile WSW
A59	WALOG1000293065	0 - 1/8 Mile WSW
A60	WALOG1000293922	0 - 1/8 Mile WSW
A61	WALOG1000302226	0 - 1/8 Mile WSW
A62	WALOG1000312180	0 - 1/8 Mile WSW
A63	WALOG1000312181	0 - 1/8 Mile WSW
A64	WALOG1000309704	0 - 1/8 Mile WSW
A65	WALOG1000309705	0 - 1/8 Mile WSW
A66	WALOG1000284914	0 - 1/8 Mile WSW
A67	WALOG1000284915	0 - 1/8 Mile WSW
A68	WALOG1000284912	0 - 1/8 Mile WSW
A69	WALOG1000284913	0 - 1/8 Mile WSW
A70	WALOG1000284916	0 - 1/8 Mile WSW
A71	WALOG1000285020	0 - 1/8 Mile WSW
A72	WALOG1000293064	0 - 1/8 Mile WSW
A73	WALOG1000284917	0 - 1/8 Mile WSW
A74	WALOG1000284970	0 - 1/8 Mile WSW
A75	WALOG1000752155	0 - 1/8 Mile WSW
A76	WALOG1000752156	0 - 1/8 Mile WSW
A77	WALOG1000752153	0 - 1/8 Mile WSW

## GEOCHECK® - PHYSICAL SETTING SOURCE SUMMARY

### STATE DATABASE WELL INFORMATION

MAP ID	WELL ID	LOCATION FROM TP
A78	WALOG1000752154	0 - 1/8 Mile WSW
A79	WALOG1000752157	0 - 1/8 Mile WSW
A80	WALOG1000752160	0 - 1/8 Mile WSW
A81	WALOG1000761204	0 - 1/8 Mile WSW
A82	WALOG1000752158	0 - 1/8 Mile WSW
A83	WALOG1000752159	0 - 1/8 Mile WSW
A84	WALOG1000633381	0 - 1/8 Mile WSW
A85	WALOG1000641487	0 - 1/8 Mile WSW
A86	WALOG1000633379	0 - 1/8 Mile WSW
A87	WALOG1000633380	0 - 1/8 Mile WSW
A88	WALOG1000641488	0 - 1/8 Mile WSW
A89	WALOG1000738344	0 - 1/8 Mile WSW
A90	WALOG1000738366	0 - 1/8 Mile WSW
A91	WALOG1000641489	0 - 1/8 Mile WSW
A92	WALOG1000641490	0 - 1/8 Mile WSW
A93	WALOG1000761205	0 - 1/8 Mile WSW
A94	WALOG1000768005	0 - 1/8 Mile WSW
A95	WALOG1000768006	0 - 1/8 Mile WSW
A96	WALOG1000768003	0 - 1/8 Mile WSW
A97	WALOG1000768004	0 - 1/8 Mile WSW
A98	WALOG1000768007	0 - 1/8 Mile WSW
A99	WALOG1000777973	0 - 1/8 Mile WSW
A100	WALOG1000778004	0 - 1/8 Mile WSW
A101	WALOG1000777971	0 - 1/8 Mile WSW
A102	WALOG1000777972	0 - 1/8 Mile WSW
A103	WALOG1000761208	0 - 1/8 Mile WSW
A104	WALOG1000761209	0 - 1/8 Mile WSW
A105	WALOG1000761206	0 - 1/8 Mile WSW
A106	WALOG1000761207	0 - 1/8 Mile WSW
A107	WALOG1000761239	0 - 1/8 Mile WSW
A108	WALOG1000761242	0 - 1/8 Mile WSW
A109	WALOG1000768002	0 - 1/8 Mile WSW
A110	WALOG1000761240	0 - 1/8 Mile WSW
A111	WALOG1000761241	0 - 1/8 Mile WSW
A112	WALOG1000462463	0 - 1/8 Mile WSW
A113	WALOG1000462464	0 - 1/8 Mile WSW
A114	WALOG1000462460	0 - 1/8 Mile WSW
A115	WALOG1000462461	0 - 1/8 Mile WSW
A116	WALOG1000462465	0 - 1/8 Mile WSW
A117	WALOG1000462468	0 - 1/8 Mile WSW
A118	WALOG1000462469	0 - 1/8 Mile WSW
A119	WALOG1000462466	0 - 1/8 Mile WSW
A120	WALOG1000462467	0 - 1/8 Mile WSW
A121	WALOG1000462453	0 - 1/8 Mile WSW
A122	WALOG1000462454	0 - 1/8 Mile WSW
A123	WALOG1000462451	0 - 1/8 Mile WSW
A124	WALOG1000462452	0 - 1/8 Mile WSW
A125	WALOG1000462455	0 - 1/8 Mile WSW
A126	WALOG1000462458	0 - 1/8 Mile WSW
A127	WALOG1000462459	0 - 1/8 Mile WSW
A128	WALOG1000462456	0 - 1/8 Mile WSW
A129	WALOG1000462457	0 - 1/8 Mile WSW



## GEOCHECK® - PHYSICAL SETTING SOURCE SUMMARY

### STATE DATABASE WELL INFORMATION

MAP ID	WELL ID	LOCATION FROM TP
A130	WALOG1000474343	0 - 1/8 Mile WSW
A131	WALOG1000546266	0 - 1/8 Mile WSW
A132	WALOG1000546267	0 - 1/8 Mile WSW
A133	WALOG1000505152	0 - 1/8 Mile WSW
A134	WALOG1000505153	0 - 1/8 Mile WSW
A135	WALOG1000633359	0 - 1/8 Mile WSW
A136	WALOG1000633363	0 - 1/8 Mile WSW
A137	WALOG1000633374	0 - 1/8 Mile WSW
A138	WALOG1000633360	0 - 1/8 Mile WSW
A139	WALOG1000633361	0 - 1/8 Mile WSW
A140	WALOG1000474346	0 - 1/8 Mile WSW
A141	WALOG1000474347	0 - 1/8 Mile WSW
A142	WALOG1000474344	0 - 1/8 Mile WSW
A143	WALOG1000474345	0 - 1/8 Mile WSW
A144	WALOG1000474348	0 - 1/8 Mile WSW
A145	WALOG1000505150	0 - 1/8 Mile WSW
A146	WALOG1000505151	0 - 1/8 Mile WSW
A147	WALOG1000474349	0 - 1/8 Mile WSW
A148	WALOG1000474350	0 - 1/8 Mile WSW
B149	WALOG1000408833	1/8 - 1/4 Mile ESE
B150	WALOG1000408834	1/8 - 1/4 Mile ESE
B151	WALOG1000408835	1/8 - 1/4 Mile ESE
B152	WALOG1000250319	1/8 - 1/4 Mile ESE
B153	WALOG1000250320	1/8 - 1/4 Mile ESE
B154	WALOG1000250321	1/8 - 1/4 Mile ESE
B155	WALOG1000408836	1/8 - 1/4 Mile ESE
B156	WALOG1000408840	1/8 - 1/4 Mile ESE
B157	WALOG1000408841	1/8 - 1/4 Mile ESE
B158	WALOG1000408842	1/8 - 1/4 Mile ESE
B159	WALOG1000408837	1/8 - 1/4 Mile ESE
B160	WALOG1000408838	1/8 - 1/4 Mile ESE
B161	WALOG1000408839	1/8 - 1/4 Mile ESE
B162	WALOG1000114300	1/8 - 1/4 Mile ESE
B163	WALOG1000115463	1/8 - 1/4 Mile ESE
B164	WALOG1000233376	1/8 - 1/4 Mile ESE
B165	WALOG1000112509	1/8 - 1/4 Mile ESE
B166	WALOG1000114298	1/8 - 1/4 Mile ESE
B167	WALOG1000114299	1/8 - 1/4 Mile ESE
B168	WALOG1000250312	1/8 - 1/4 Mile ESE
B169	WALOG1000250316	1/8 - 1/4 Mile ESE
B170	WALOG1000250317	1/8 - 1/4 Mile ESE
B171	WALOG1000250318	1/8 - 1/4 Mile ESE
B172	WALOG1000250313	1/8 - 1/4 Mile ESE
B173	WALOG1000250314	1/8 - 1/4 Mile ESE
B174	WALOG1000250315	1/8 - 1/4 Mile ESE
B175	WALOG1000408923	1/8 - 1/4 Mile ESE
B176	WALOG1000772522	1/8 - 1/4 Mile ESE
B177	WALOG1000772523	1/8 - 1/4 Mile ESE
B178	WALOG1000772524	1/8 - 1/4 Mile ESE
B179	WALOG1000732826	1/8 - 1/4 Mile ESE
B180	WALOG1000732827	1/8 - 1/4 Mile ESE
B181	WALOG1000738795	1/8 - 1/4 Mile ESE

## GEOCHECK® - PHYSICAL SETTING SOURCE SUMMARY

### STATE DATABASE WELL INFORMATION

MAP ID	WELL ID	LOCATION FROM TP
B182	WALOG1000772525	1/8 - 1/4 Mile ESE
B183	WALOG1000772529	1/8 - 1/4 Mile ESE
B184	WALOG1000772530	1/8 - 1/4 Mile ESE
B185	WALOG1000772531	1/8 - 1/4 Mile ESE
B186	WALOG1000772526	1/8 - 1/4 Mile ESE
B187	WALOG1000772527	1/8 - 1/4 Mile ESE
B188	WALOG1000772528	1/8 - 1/4 Mile ESE
B189	WALOG1000533209	1/8 - 1/4 Mile ESE
B190	WALOG1000533210	1/8 - 1/4 Mile ESE
B191	WALOG1000533211	1/8 - 1/4 Mile ESE
B192	WALOG1000408924	1/8 - 1/4 Mile ESE
B193	WALOG1000533207	1/8 - 1/4 Mile ESE
B194	WALOG1000533208	1/8 - 1/4 Mile ESE
B195	WALOG1000552774	1/8 - 1/4 Mile ESE
B196	WALOG1000654518	1/8 - 1/4 Mile ESE
B197	WALOG1000732824	1/8 - 1/4 Mile ESE
B198	WALOG1000732825	1/8 - 1/4 Mile ESE
B199	WALOG1000552775	1/8 - 1/4 Mile ESE
B200	WALOG1000552776	1/8 - 1/4 Mile ESE
B201	WALOG1000654504	1/8 - 1/4 Mile ESE
C202	WALOG1000632127	1/8 - 1/4 Mile NNW
C203	WALOG1000632128	1/8 - 1/4 Mile NNW
C204	WALOG1000624537	1/8 - 1/4 Mile NNW
C205	WALOG1000623663	1/8 - 1/4 Mile NNW
C206	WALOG1000624429	1/8 - 1/4 Mile NNW
C207	WALOG1000632129	1/8 - 1/4 Mile NNW
C208	WALOG1000634919	1/8 - 1/4 Mile NNW
C209	WALOG1000634967	1/8 - 1/4 Mile NNW
C210	WALOG1000633425	1/8 - 1/4 Mile NNW
C211	WALOG1000632130	1/8 - 1/4 Mile NNW
C212	WALOG1000633424	1/8 - 1/4 Mile NNW
C213	WALOG1000024168	1/8 - 1/4 Mile NNW
C214	WALOG1000024169	1/8 - 1/4 Mile NNW
C215	WALOG1000024167	1/8 - 1/4 Mile NNW
C216	WALOG1000024113	1/8 - 1/4 Mile NNW
C217	WALOG1000024114	1/8 - 1/4 Mile NNW
C218	WALOG1000024170	1/8 - 1/4 Mile NNW
C219	WALOG1000524839	1/8 - 1/4 Mile NNW
C220	WALOG1000524840	1/8 - 1/4 Mile NNW
C221	WALOG1000524838	1/8 - 1/4 Mile NNW
C222	WALOG1000293066	1/8 - 1/4 Mile NNW
C223	WALOG1000524837	1/8 - 1/4 Mile NNW
C224	WALOG1000634968	1/8 - 1/4 Mile NNW
C225	WALOG1000734342	1/8 - 1/4 Mile NNW
C226	WALOG1000734343	1/8 - 1/4 Mile NNW
C227	WALOG1000734341	1/8 - 1/4 Mile NNW
C228	WALOG1000734339	1/8 - 1/4 Mile NNW
C229	WALOG1000734340	1/8 - 1/4 Mile NNW
C230	WALOG1000741203	1/8 - 1/4 Mile NNW
C231	WALOG1000741263	1/8 - 1/4 Mile NNW
C232	WALOG1000741264	1/8 - 1/4 Mile NNW
C233	WALOG1000741206	1/8 - 1/4 Mile NNW

## GEOCHECK® - PHYSICAL SETTING SOURCE SUMMARY

### STATE DATABASE WELL INFORMATION

MAP ID	WELL ID	LOCATION FROM TP
C234	WALOG1000741204	1/8 - 1/4 Mile NNW
C235	WALOG1000741205	1/8 - 1/4 Mile NNW
C236	WALOG1000684079	1/8 - 1/4 Mile NNW
C237	WALOG1000684080	1/8 - 1/4 Mile NNW
C238	WALOG1000684078	1/8 - 1/4 Mile NNW
C239	WALOG1000634991	1/8 - 1/4 Mile NNW
C240	WALOG1000673911	1/8 - 1/4 Mile NNW
C241	WALOG1000684081	1/8 - 1/4 Mile NNW
C242	WALOG1000734337	1/8 - 1/4 Mile NNW
C243	WALOG1000734338	1/8 - 1/4 Mile NNW
C244	WALOG1000734336	1/8 - 1/4 Mile NNW
C245	WALOG1000727490	1/8 - 1/4 Mile NNW
C246	WALOG1000727491	1/8 - 1/4 Mile NNW
D247	WALOG1000180520	1/4 - 1/2 Mile NNE
D248	WALOG1000180519	1/4 - 1/2 Mile NNE
D249	WALOG1000180522	1/4 - 1/2 Mile NNE
D250	WALOG1000180521	1/4 - 1/2 Mile NNE
E251	WALOG1000561006	1/4 - 1/2 Mile SSW
E252	WALOG1000561005	1/4 - 1/2 Mile SSW
E253	WALOG1000561004	1/4 - 1/2 Mile SSW
E254	WALOG1000576448	1/4 - 1/2 Mile SSW
E255	WALOG1000576447	1/4 - 1/2 Mile SSW
E256	WALOG1000576446	1/4 - 1/2 Mile SSW
E257	WALOG1000561000	1/4 - 1/2 Mile SSW
E258	WALOG1000560999	1/4 - 1/2 Mile SSW
E259	WALOG1000560998	1/4 - 1/2 Mile SSW
E260	WALOG1000561003	1/4 - 1/2 Mile SSW
E261	WALOG1000561002	1/4 - 1/2 Mile SSW
E262	WALOG1000561001	1/4 - 1/2 Mile SSW
E263	WALOG1000576449	1/4 - 1/2 Mile SSW
E264	WALOG1000596766	1/4 - 1/2 Mile SSW
E265	WALOG1000596765	1/4 - 1/2 Mile SSW
E266	WALOG1000596764	1/4 - 1/2 Mile SSW
E267	WALOG1000615151	1/4 - 1/2 Mile SSW
E268	WALOG1000598841	1/4 - 1/2 Mile SSW
E269	WALOG1000596767	1/4 - 1/2 Mile SSW
E270	WALOG1000576666	1/4 - 1/2 Mile SSW
E271	WALOG1000576665	1/4 - 1/2 Mile SSW
E272	WALOG1000576664	1/4 - 1/2 Mile SSW
E273	WALOG1000596751	1/4 - 1/2 Mile SSW
E274	WALOG1000596750	1/4 - 1/2 Mile SSW
E275	WALOG1000576667	1/4 - 1/2 Mile SSW
E276	WALOG1000501988	1/4 - 1/2 Mile SSW
E277	WALOG1000501985	1/4 - 1/2 Mile SSW
E278	WALOG1000329970	1/4 - 1/2 Mile SSW
E279	WALOG1000551672	1/4 - 1/2 Mile SSW
E280	WALOG1000551671	1/4 - 1/2 Mile SSW
E281	WALOG1000517406	1/4 - 1/2 Mile SSW
E282	WALOG1000297840	1/4 - 1/2 Mile SSW
E283	WALOG1000297839	1/4 - 1/2 Mile SSW
E284	WALOG1000297838	1/4 - 1/2 Mile SSW
E285	WALOG1000329969	1/4 - 1/2 Mile SSW

## GEOCHECK® - PHYSICAL SETTING SOURCE SUMMARY

### STATE DATABASE WELL INFORMATION

MAP ID	WELL ID	LOCATION FROM TP
E286	WALOG1000329968	1/4 - 1/2 Mile SSW
E287	WALOG1000297841	1/4 - 1/2 Mile SSW
E288	WALOG1000551673	1/4 - 1/2 Mile SSW
E289	WALOG1000560994	1/4 - 1/2 Mile SSW
E290	WALOG1000560993	1/4 - 1/2 Mile SSW
E291	WALOG1000551680	1/4 - 1/2 Mile SSW
E292	WALOG1000560997	1/4 - 1/2 Mile SSW
E293	WALOG1000560996	1/4 - 1/2 Mile SSW
E294	WALOG1000560995	1/4 - 1/2 Mile SSW
E295	WALOG1000551676	1/4 - 1/2 Mile SSW
E296	WALOG1000551675	1/4 - 1/2 Mile SSW
E297	WALOG1000551674	1/4 - 1/2 Mile SSW
E298	WALOG1000551679	1/4 - 1/2 Mile SSW
E299	WALOG1000551678	1/4 - 1/2 Mile SSW
E300	WALOG1000551677	1/4 - 1/2 Mile SSW
E301	WALOG1000659706	1/4 - 1/2 Mile SSW
E302	WALOG1000638175	1/4 - 1/2 Mile SSW
E303	WALOG1000638174	1/4 - 1/2 Mile SSW
E304	WALOG1000743489	1/4 - 1/2 Mile SSW
E305	WALOG1000743488	1/4 - 1/2 Mile SSW
E306	WALOG1000659730	1/4 - 1/2 Mile SSW
E307	WALOG1000638170	1/4 - 1/2 Mile SSW
E308	WALOG1000638169	1/4 - 1/2 Mile SSW
E309	WALOG1000638168	1/4 - 1/2 Mile SSW
E310	WALOG1000638173	1/4 - 1/2 Mile SSW
E311	WALOG1000638172	1/4 - 1/2 Mile SSW
E312	WALOG1000638171	1/4 - 1/2 Mile SSW
E313	WALOG1000743490	1/4 - 1/2 Mile SSW
E314	WALOG1000790198	1/4 - 1/2 Mile SSW
E315	WALOG1000753595	1/4 - 1/2 Mile SSW
E316	WALOG1000753594	1/4 - 1/2 Mile SSW
E317	WALOG1000790201	1/4 - 1/2 Mile SSW
E318	WALOG1000790200	1/4 - 1/2 Mile SSW
E319	WALOG1000790199	1/4 - 1/2 Mile SSW
E320	WALOG1000743518	1/4 - 1/2 Mile SSW
E321	WALOG1000743512	1/4 - 1/2 Mile SSW
E322	WALOG1000743502	1/4 - 1/2 Mile SSW
E323	WALOG1000753593	1/4 - 1/2 Mile SSW
E324	WALOG1000753592	1/4 - 1/2 Mile SSW
E325	WALOG1000743523	1/4 - 1/2 Mile SSW
E326	WALOG1000615205	1/4 - 1/2 Mile SSW
E327	WALOG1000615201	1/4 - 1/2 Mile SSW
E328	WALOG1000615197	1/4 - 1/2 Mile SSW
E329	WALOG1000615591	1/4 - 1/2 Mile SSW
E330	WALOG1000615590	1/4 - 1/2 Mile SSW
E331	WALOG1000615589	1/4 - 1/2 Mile SSW
E332	WALOG1000615169	1/4 - 1/2 Mile SSW
E333	WALOG1000615168	1/4 - 1/2 Mile SSW
E334	WALOG1000615167	1/4 - 1/2 Mile SSW
E335	WALOG1000615193	1/4 - 1/2 Mile SSW
E336	WALOG1000615190	1/4 - 1/2 Mile SSW
E337	WALOG1000615187	1/4 - 1/2 Mile SSW

## GEOCHECK® - PHYSICAL SETTING SOURCE SUMMARY

### STATE DATABASE WELL INFORMATION

MAP ID	WELL ID	LOCATION FROM TP
E338	WALOG1000615598	1/4 - 1/2 Mile SSW
E339	WALOG1000638164	1/4 - 1/2 Mile SSW
E340	WALOG1000638163	1/4 - 1/2 Mile SSW
E341	WALOG1000638162	1/4 - 1/2 Mile SSW
E342	WALOG1000638167	1/4 - 1/2 Mile SSW
E343	WALOG1000638166	1/4 - 1/2 Mile SSW
E344	WALOG1000638165	1/4 - 1/2 Mile SSW
E345	WALOG1000615620	1/4 - 1/2 Mile SSW
E346	WALOG1000615610	1/4 - 1/2 Mile SSW
E347	WALOG1000615600	1/4 - 1/2 Mile SSW
E348	WALOG1000615682	1/4 - 1/2 Mile SSW
E349	WALOG1000615680	1/4 - 1/2 Mile SSW
E350	WALOG1000615621	1/4 - 1/2 Mile SSW
F351	WALOG1000645667	1/4 - 1/2 Mile SSE
F352	WALOG1000645668	1/4 - 1/2 Mile SSE
F353	WALOG1000645669	1/4 - 1/2 Mile SSE
F354	WALOG1000645666	1/4 - 1/2 Mile SSE
F355	WALOG1000368538	1/4 - 1/2 Mile SSE
F356	WALOG1000368539	1/4 - 1/2 Mile SSE
F357	WALOG1000645665	1/4 - 1/2 Mile SSE
F358	WALOG1000645674	1/4 - 1/2 Mile SSE
F359	WALOG1000654723	1/4 - 1/2 Mile SSE
F360	WALOG1000654724	1/4 - 1/2 Mile SSE
F361	WALOG1000645673	1/4 - 1/2 Mile SSE
F362	WALOG1000645670	1/4 - 1/2 Mile SSE
F363	WALOG1000645671	1/4 - 1/2 Mile SSE
F364	WALOG1000645672	1/4 - 1/2 Mile SSE
F365	WALOG1000368537	1/4 - 1/2 Mile SSE
F366	WALOG1000368527	1/4 - 1/2 Mile SSE
F367	WALOG1000368528	1/4 - 1/2 Mile SSE
F368	WALOG1000368529	1/4 - 1/2 Mile SSE
F369	WALOG1000368526	1/4 - 1/2 Mile SSE
F370	WALOG1000103775	1/4 - 1/2 Mile SSE
F371	WALOG1000233926	1/4 - 1/2 Mile SSE
F372	WALOG1000233927	1/4 - 1/2 Mile SSE
F373	WALOG1000368534	1/4 - 1/2 Mile SSE
F374	WALOG1000368535	1/4 - 1/2 Mile SSE
F375	WALOG1000368536	1/4 - 1/2 Mile SSE
F376	WALOG1000368533	1/4 - 1/2 Mile SSE
F377	WALOG1000368530	1/4 - 1/2 Mile SSE
F378	WALOG1000368531	1/4 - 1/2 Mile SSE
F379	WALOG1000368532	1/4 - 1/2 Mile SSE
F380	WALOG1000654725	1/4 - 1/2 Mile SSE
F381	WALOG1000727987	1/4 - 1/2 Mile SSE
F382	WALOG1000727988	1/4 - 1/2 Mile SSE
F383	WALOG1000763410	1/4 - 1/2 Mile SSE
F384	WALOG1000727986	1/4 - 1/2 Mile SSE
F385	WALOG1000727983	1/4 - 1/2 Mile SSE
F386	WALOG1000727984	1/4 - 1/2 Mile SSE
F387	WALOG1000727985	1/4 - 1/2 Mile SSE
F388	WALOG1000763415	1/4 - 1/2 Mile SSE
F389	WALOG1000763416	1/4 - 1/2 Mile SSE

## GEOCHECK® - PHYSICAL SETTING SOURCE SUMMARY

### STATE DATABASE WELL INFORMATION

MAP ID	WELL ID	LOCATION FROM TP
F390	WALOG1000763417	1/4 - 1/2 Mile SSE
F391	WALOG1000763414	1/4 - 1/2 Mile SSE
F392	WALOG1000763411	1/4 - 1/2 Mile SSE
F393	WALOG1000763412	1/4 - 1/2 Mile SSE
F394	WALOG1000763413	1/4 - 1/2 Mile SSE
F395	WALOG1000727982	1/4 - 1/2 Mile SSE
F396	WALOG1000654730	1/4 - 1/2 Mile SSE
F397	WALOG1000654731	1/4 - 1/2 Mile SSE
F398	WALOG1000654732	1/4 - 1/2 Mile SSE
F399	WALOG1000654729	1/4 - 1/2 Mile SSE
F400	WALOG1000654726	1/4 - 1/2 Mile SSE
F401	WALOG1000654727	1/4 - 1/2 Mile SSE
F402	WALOG1000654728	1/4 - 1/2 Mile SSE
F403	WALOG1000727979	1/4 - 1/2 Mile SSE
F404	WALOG1000727980	1/4 - 1/2 Mile SSE
F405	WALOG1000727981	1/4 - 1/2 Mile SSE
F406	WALOG1000727978	1/4 - 1/2 Mile SSE
F407	WALOG1000727975	1/4 - 1/2 Mile SSE
F408	WALOG1000727976	1/4 - 1/2 Mile SSE
F409	WALOG1000727977	1/4 - 1/2 Mile SSE
410	WALOG1000245567	1/4 - 1/2 Mile West
411	WALOG1000670945	1/4 - 1/2 Mile East
G412	WALOG1000719782	1/4 - 1/2 Mile WNW
G413	WALOG1000719658	1/4 - 1/2 Mile WNW
G414	WALOG1000719783	1/4 - 1/2 Mile WNW
G415	WALOG1000745799	1/4 - 1/2 Mile WNW
G416	WALOG1000719784	1/4 - 1/2 Mile WNW
G417	WALOG1000719618	1/4 - 1/2 Mile WNW
G418	WALOG1000478966	1/4 - 1/2 Mile WNW
G419	WALOG1000293063	1/4 - 1/2 Mile WNW
G420	WALOG1000478980	1/4 - 1/2 Mile WNW
G421	WALOG1000719458	1/4 - 1/2 Mile WNW
G422	WALOG1000610100	1/4 - 1/2 Mile WNW
G423	WALOG1000766575	1/4 - 1/2 Mile WNW
G424	WALOG1000766574	1/4 - 1/2 Mile WNW
G425	WALOG1000766576	1/4 - 1/2 Mile WNW
G426	WALOG1000766582	1/4 - 1/2 Mile WNW
G427	WALOG1000766577	1/4 - 1/2 Mile WNW
G428	WALOG1000766573	1/4 - 1/2 Mile WNW
G429	WALOG1000745832	1/4 - 1/2 Mile WNW
G430	WALOG1000745811	1/4 - 1/2 Mile WNW
G431	WALOG1000745835	1/4 - 1/2 Mile WNW
G432	WALOG1000766572	1/4 - 1/2 Mile WNW
G433	WALOG1000766564	1/4 - 1/2 Mile WNW
H434	WALOG1000572315	1/4 - 1/2 Mile ENE
H435	WALOG1000572316	1/4 - 1/2 Mile ENE
H436	WALOG1000407072	1/4 - 1/2 Mile ENE
H437	WALOG1000407073	1/4 - 1/2 Mile ENE
H438	WALOG1000572345	1/4 - 1/2 Mile ENE
H439	WALOG1000572348	1/4 - 1/2 Mile ENE
H440	WALOG1000664201	1/4 - 1/2 Mile ENE
H441	WALOG1000572346	1/4 - 1/2 Mile ENE

# GEOCHECK® - PHYSICAL SETTING SOURCE SUMMARY

## STATE DATABASE WELL INFORMATION

MAP ID	WELL ID	LOCATION FROM TP
H442	WALOG1000572347	1/4 - 1/2 Mile ENE
H443	WALOG1000407071	1/4 - 1/2 Mile ENE
H444	WALOG1000407064	1/4 - 1/2 Mile ENE
H445	WALOG1000407065	1/4 - 1/2 Mile ENE
H446	WALOG1000407062	1/4 - 1/2 Mile ENE
H447	WALOG1000407063	1/4 - 1/2 Mile ENE
H448	WALOG1000407066	1/4 - 1/2 Mile ENE
H449	WALOG1000407069	1/4 - 1/2 Mile ENE
H450	WALOG1000407070	1/4 - 1/2 Mile ENE
H451	WALOG1000407067	1/4 - 1/2 Mile ENE
H452	WALOG1000407068	1/4 - 1/2 Mile ENE
H453	WALOG1000664202	1/4 - 1/2 Mile ENE
H454	WALOG1000753663	1/4 - 1/2 Mile ENE
H455	WALOG1000753664	1/4 - 1/2 Mile ENE
H456	WALOG1000743162	1/4 - 1/2 Mile ENE
H457	WALOG1000743186	1/4 - 1/2 Mile ENE
H458	WALOG1000753665	1/4 - 1/2 Mile ENE
H459	WALOG1000753668	1/4 - 1/2 Mile ENE
H460	WALOG1000754760	1/4 - 1/2 Mile ENE
H461	WALOG1000753666	1/4 - 1/2 Mile ENE
H462	WALOG1000753667	1/4 - 1/2 Mile ENE
H463	WALOG1000664326	1/4 - 1/2 Mile ENE
H464	WALOG1000664237	1/4 - 1/2 Mile ENE
H465	WALOG1000664250	1/4 - 1/2 Mile ENE
H466	WALOG1000664220	1/4 - 1/2 Mile ENE
H467	WALOG1000664221	1/4 - 1/2 Mile ENE
H468	WALOG1000664251	1/4 - 1/2 Mile ENE
H469	WALOG1000664270	1/4 - 1/2 Mile ENE
H470	WALOG1000664271	1/4 - 1/2 Mile ENE
H471	WALOG1000664252	1/4 - 1/2 Mile ENE
H472	WALOG1000664269	1/4 - 1/2 Mile ENE
I473	WALOG1000677985	1/4 - 1/2 Mile SW
I474	WALOG1000677986	1/4 - 1/2 Mile SW
I475	WALOG1000677823	1/4 - 1/2 Mile SW
I476	WALOG1000677824	1/4 - 1/2 Mile SW
I477	WALOG1000677987	1/4 - 1/2 Mile SW
I478	WALOG1000677990	1/4 - 1/2 Mile SW
I479	WALOG1000677991	1/4 - 1/2 Mile SW
I480	WALOG1000677988	1/4 - 1/2 Mile SW
I481	WALOG1000677989	1/4 - 1/2 Mile SW
I482	WALOG1000677822	1/4 - 1/2 Mile SW
I483	WALOG1000677815	1/4 - 1/2 Mile SW
I484	WALOG1000677816	1/4 - 1/2 Mile SW
I485	WALOG1000677813	1/4 - 1/2 Mile SW
I486	WALOG1000677814	1/4 - 1/2 Mile SW
I487	WALOG1000677817	1/4 - 1/2 Mile SW
I488	WALOG1000677820	1/4 - 1/2 Mile SW
I489	WALOG1000677821	1/4 - 1/2 Mile SW
I490	WALOG1000677818	1/4 - 1/2 Mile SW
I491	WALOG1000677819	1/4 - 1/2 Mile SW
I492	WALOG1000682856	1/4 - 1/2 Mile SW
I493	WALOG1000682870	1/4 - 1/2 Mile SW

## GEOCHECK® - PHYSICAL SETTING SOURCE SUMMARY

### STATE DATABASE WELL INFORMATION

MAP ID	WELL ID	LOCATION FROM TP
I494	WALOG1000682854	1/4 - 1/2 Mile SW
I495	WALOG1000682855	1/4 - 1/2 Mile SW
I496	WALOG1000682891	1/4 - 1/2 Mile SW
I497	WALOG1000685214	1/4 - 1/2 Mile SW
I498	WALOG1000685231	1/4 - 1/2 Mile SW
I499	WALOG1000685156	1/4 - 1/2 Mile SW
I500	WALOG1000685198	1/4 - 1/2 Mile SW
I501	WALOG1000682850	1/4 - 1/2 Mile SW
I502	WALOG1000682751	1/4 - 1/2 Mile SW
I503	WALOG1000682794	1/4 - 1/2 Mile SW
I504	WALOG1000677992	1/4 - 1/2 Mile SW
I505	WALOG1000682730	1/4 - 1/2 Mile SW
I506	WALOG1000682795	1/4 - 1/2 Mile SW
I507	WALOG1000682835	1/4 - 1/2 Mile SW
I508	WALOG1000682836	1/4 - 1/2 Mile SW
I509	WALOG1000682833	1/4 - 1/2 Mile SW
I510	WALOG1000682834	1/4 - 1/2 Mile SW
J511	WALOG1000472333	1/4 - 1/2 Mile NNW
J512	WALOG1000472332	1/4 - 1/2 Mile NNW
J513	WALOG1000472329	1/4 - 1/2 Mile NNW
J514	WALOG1000601727	1/4 - 1/2 Mile NNW
J515	WALOG1000601726	1/4 - 1/2 Mile NNW
J516	WALOG1000472335	1/4 - 1/2 Mile NNW
K517	WALOG1000641494	1/4 - 1/2 Mile NNE
K518	WALOG1000641493	1/4 - 1/2 Mile NNE
K519	WALOG1000641496	1/4 - 1/2 Mile NNE
K520	WALOG1000641495	1/4 - 1/2 Mile NNE
L521	WALOG1000558608	1/4 - 1/2 Mile SE
L522	WALOG1000558609	1/4 - 1/2 Mile SE
L523	WALOG1000558610	1/4 - 1/2 Mile SE
L524	WALOG1000558605	1/4 - 1/2 Mile SE
L525	WALOG1000558606	1/4 - 1/2 Mile SE
L526	WALOG1000558607	1/4 - 1/2 Mile SE
L527	WALOG1000558614	1/4 - 1/2 Mile SE
L528	WALOG1000558615	1/4 - 1/2 Mile SE
L529	WALOG1000578834	1/4 - 1/2 Mile SE
L530	WALOG1000558611	1/4 - 1/2 Mile SE
L531	WALOG1000558612	1/4 - 1/2 Mile SE
L532	WALOG1000558613	1/4 - 1/2 Mile SE
L533	WALOG1000558604	1/4 - 1/2 Mile SE
L534	WALOG1000000138	1/4 - 1/2 Mile SE
L535	WALOG1000220396	1/4 - 1/2 Mile SE
L536	WALOG1000220397	1/4 - 1/2 Mile SE
L537	WALOG1000000135	1/4 - 1/2 Mile SE
L538	WALOG1000000136	1/4 - 1/2 Mile SE
L539	WALOG1000000137	1/4 - 1/2 Mile SE
L540	WALOG1000422944	1/4 - 1/2 Mile SE
L541	WALOG1000423143	1/4 - 1/2 Mile SE
L542	WALOG1000423144	1/4 - 1/2 Mile SE
L543	WALOG1000220398	1/4 - 1/2 Mile SE
L544	WALOG1000220399	1/4 - 1/2 Mile SE
L545	WALOG1000422943	1/4 - 1/2 Mile SE



## GEOCHECK® - PHYSICAL SETTING SOURCE SUMMARY

### STATE DATABASE WELL INFORMATION

MAP ID	WELL ID	LOCATION FROM TP
L546	WALOG1000578835	1/4 - 1/2 Mile SE
L547	WALOG1000588976	1/4 - 1/2 Mile SE
L548	WALOG1000739672	1/4 - 1/2 Mile SE
L549	WALOG1000739673	1/4 - 1/2 Mile SE
L550	WALOG1000588973	1/4 - 1/2 Mile SE
L551	WALOG1000588974	1/4 - 1/2 Mile SE
L552	WALOG1000588975	1/4 - 1/2 Mile SE
L553	WALOG1000740800	1/4 - 1/2 Mile SE
L554	WALOG1000740850	1/4 - 1/2 Mile SE
L555	WALOG1000740851	1/4 - 1/2 Mile SE
L556	WALOG1000740727	1/4 - 1/2 Mile SE
L557	WALOG1000740798	1/4 - 1/2 Mile SE
L558	WALOG1000740799	1/4 - 1/2 Mile SE
L559	WALOG1000588972	1/4 - 1/2 Mile SE
L560	WALOG1000583130	1/4 - 1/2 Mile SE
L561	WALOG1000583131	1/4 - 1/2 Mile SE
L562	WALOG1000588965	1/4 - 1/2 Mile SE
L563	WALOG1000578836	1/4 - 1/2 Mile SE
L564	WALOG1000583128	1/4 - 1/2 Mile SE
L565	WALOG1000583129	1/4 - 1/2 Mile SE
L566	WALOG1000588969	1/4 - 1/2 Mile SE
L567	WALOG1000588970	1/4 - 1/2 Mile SE
L568	WALOG1000588971	1/4 - 1/2 Mile SE
L569	WALOG1000588966	1/4 - 1/2 Mile SE
L570	WALOG1000588967	1/4 - 1/2 Mile SE
L571	WALOG1000588968	1/4 - 1/2 Mile SE
M572	WALOG1000415308	1/2 - 1 Mile South
M573	WALOG1000415309	1/2 - 1 Mile South
M574	WALOG1000249763	1/2 - 1 Mile South
M575	WALOG1000238095	1/2 - 1 Mile South
M576	WALOG1000249762	1/2 - 1 Mile South
M577	WALOG1000415313	1/2 - 1 Mile South
M578	WALOG1000644456	1/2 - 1 Mile South
M579	WALOG1000415312	1/2 - 1 Mile South
M580	WALOG1000415310	1/2 - 1 Mile South
M581	WALOG1000415311	1/2 - 1 Mile South
N582	WALOG1000753346	1/2 - 1 Mile SSE
N583	WALOG1000753347	1/2 - 1 Mile SSE
N584	WALOG1000753348	1/2 - 1 Mile SSE
N585	WALOG1000753343	1/2 - 1 Mile SSE
N586	WALOG1000753344	1/2 - 1 Mile SSE
N587	WALOG1000753345	1/2 - 1 Mile SSE
N588	WALOG1000753696	1/2 - 1 Mile SSE
N589	WALOG1000753697	1/2 - 1 Mile SSE
N590	WALOG1000753698	1/2 - 1 Mile SSE
N591	WALOG1000753349	1/2 - 1 Mile SSE
N592	WALOG1000753648	1/2 - 1 Mile SSE
N593	WALOG1000753695	1/2 - 1 Mile SSE
O594	WALOG1000456542	1/2 - 1 Mile NW
O595	WALOG1000456541	1/2 - 1 Mile NW
O596	WALOG1000456540	1/2 - 1 Mile NW
O597	WALOG1000456545	1/2 - 1 Mile NW

## GEOCHECK® - PHYSICAL SETTING SOURCE SUMMARY

### STATE DATABASE WELL INFORMATION

MAP ID	WELL ID	LOCATION FROM TP
O598	WALOG1000456544	1/2 - 1 Mile NW
O599	WALOG1000456543	1/2 - 1 Mile NW
O600	WALOG1000456539	1/2 - 1 Mile NW
O601	WALOG1000449132	1/2 - 1 Mile NW
O602	WALOG1000449131	1/2 - 1 Mile NW
O603	WALOG1000449130	1/2 - 1 Mile NW
O604	WALOG1000449135	1/2 - 1 Mile NW
O605	WALOG1000449134	1/2 - 1 Mile NW
O606	WALOG1000449133	1/2 - 1 Mile NW
O607	WALOG1000456546	1/2 - 1 Mile NW
O608	WALOG1000493749	1/2 - 1 Mile NW
O609	WALOG1000493748	1/2 - 1 Mile NW
O610	WALOG1000456556	1/2 - 1 Mile NW
O611	WALOG1000493752	1/2 - 1 Mile NW
O612	WALOG1000493751	1/2 - 1 Mile NW
O613	WALOG1000493750	1/2 - 1 Mile NW
O614	WALOG1000456555	1/2 - 1 Mile NW
O615	WALOG1000456551	1/2 - 1 Mile NW
O616	WALOG1000456550	1/2 - 1 Mile NW
O617	WALOG1000456549	1/2 - 1 Mile NW
O618	WALOG1000456554	1/2 - 1 Mile NW
O619	WALOG1000456553	1/2 - 1 Mile NW
O620	WALOG1000456552	1/2 - 1 Mile NW
621	WALOG1000107913	1/2 - 1 Mile NW
P622	WALOG1000643420	1/2 - 1 Mile NE
P623	WALOG1000643419	1/2 - 1 Mile NE
P624	WALOG1000643421	1/2 - 1 Mile NE
P625	WALOG1000643441	1/2 - 1 Mile NE
P626	WALOG1000643431	1/2 - 1 Mile NE
P627	WALOG1000643411	1/2 - 1 Mile NE
P628	WALOG1000542296	1/2 - 1 Mile NE
P629	WALOG1000643412	1/2 - 1 Mile NE
P630	WALOG1000643418	1/2 - 1 Mile NE
P631	WALOG1000643413	1/2 - 1 Mile NE
P632	WALOG1000672375	1/2 - 1 Mile NE
P633	WALOG1000672374	1/2 - 1 Mile NE
P634	WALOG1000672376	1/2 - 1 Mile NE
P635	WALOG1000672378	1/2 - 1 Mile NE
P636	WALOG1000672377	1/2 - 1 Mile NE
P637	WALOG1000672370	1/2 - 1 Mile NE
P638	WALOG1000643451	1/2 - 1 Mile NE
P639	WALOG1000672371	1/2 - 1 Mile NE
P640	WALOG1000672373	1/2 - 1 Mile NE
P641	WALOG1000672372	1/2 - 1 Mile NE
P642	WALOG1000542295	1/2 - 1 Mile NE
P643	WALOG1000436876	1/2 - 1 Mile NE
P644	WALOG1000436875	1/2 - 1 Mile NE
P645	WALOG1000436877	1/2 - 1 Mile NE
P646	WALOG1000436879	1/2 - 1 Mile NE
P647	WALOG1000436878	1/2 - 1 Mile NE
P648	WALOG1000436871	1/2 - 1 Mile NE
P649	WALOG1000436870	1/2 - 1 Mile NE

## GEOCHECK® - PHYSICAL SETTING SOURCE SUMMARY

### STATE DATABASE WELL INFORMATION

MAP ID	WELL ID	LOCATION FROM TP
P650	WALOG1000436872	1/2 - 1 Mile NE
P651	WALOG1000436874	1/2 - 1 Mile NE
P652	WALOG1000436873	1/2 - 1 Mile NE
P653	WALOG1000457032	1/2 - 1 Mile NE
P654	WALOG1000436885	1/2 - 1 Mile NE
P655	WALOG1000542292	1/2 - 1 Mile NE
P656	WALOG1000542294	1/2 - 1 Mile NE
P657	WALOG1000542293	1/2 - 1 Mile NE
P658	WALOG1000436881	1/2 - 1 Mile NE
P659	WALOG1000436880	1/2 - 1 Mile NE
P660	WALOG1000436882	1/2 - 1 Mile NE
P661	WALOG1000436884	1/2 - 1 Mile NE
P662	WALOG1000436883	1/2 - 1 Mile NE
P663	WALOG1000735094	1/2 - 1 Mile NE
P664	WALOG1000735093	1/2 - 1 Mile NE
P665	WALOG1000735095	1/2 - 1 Mile NE
P666	WALOG1000735097	1/2 - 1 Mile NE
P667	WALOG1000735096	1/2 - 1 Mile NE
P668	WALOG1000735089	1/2 - 1 Mile NE
P669	WALOG1000735088	1/2 - 1 Mile NE
P670	WALOG1000735090	1/2 - 1 Mile NE
P671	WALOG1000735092	1/2 - 1 Mile NE
P672	WALOG1000735091	1/2 - 1 Mile NE
P673	WALOG1000764702	1/2 - 1 Mile NE
P674	WALOG1000764701	1/2 - 1 Mile NE
P675	WALOG1000764703	1/2 - 1 Mile NE
P676	WALOG1000764705	1/2 - 1 Mile NE
P677	WALOG1000764704	1/2 - 1 Mile NE
P678	WALOG1000764697	1/2 - 1 Mile NE
P679	WALOG1000764696	1/2 - 1 Mile NE
P680	WALOG1000764698	1/2 - 1 Mile NE
P681	WALOG1000764700	1/2 - 1 Mile NE
P682	WALOG1000764699	1/2 - 1 Mile NE
P683	WALOG1000735087	1/2 - 1 Mile NE
P684	WALOG1000735073	1/2 - 1 Mile NE
P685	WALOG1000735072	1/2 - 1 Mile NE
P686	WALOG1000735074	1/2 - 1 Mile NE
P687	WALOG1000735076	1/2 - 1 Mile NE
P688	WALOG1000735075	1/2 - 1 Mile NE
P689	WALOG1000672380	1/2 - 1 Mile NE
P690	WALOG1000672379	1/2 - 1 Mile NE
P691	WALOG1000672381	1/2 - 1 Mile NE
P692	WALOG1000672383	1/2 - 1 Mile NE
P693	WALOG1000672382	1/2 - 1 Mile NE
P694	WALOG1000735083	1/2 - 1 Mile NE
P695	WALOG1000735082	1/2 - 1 Mile NE
P696	WALOG1000735084	1/2 - 1 Mile NE
P697	WALOG1000735086	1/2 - 1 Mile NE
P698	WALOG1000735085	1/2 - 1 Mile NE
P699	WALOG1000735078	1/2 - 1 Mile NE
P700	WALOG1000735077	1/2 - 1 Mile NE
P701	WALOG1000735079	1/2 - 1 Mile NE

## GEOCHECK® - PHYSICAL SETTING SOURCE SUMMARY

### STATE DATABASE WELL INFORMATION

MAP ID	WELL ID	LOCATION FROM TP
P702	WALOG1000735081	1/2 - 1 Mile NE
P703	WALOG1000735080	1/2 - 1 Mile NE
Q704	WALOG1000356056	1/2 - 1 Mile SSW
Q705	WALOG1000356057	1/2 - 1 Mile SSW
Q706	WALOG1000356054	1/2 - 1 Mile SSW
Q707	WALOG1000356055	1/2 - 1 Mile SSW
Q708	WALOG1000356610	1/2 - 1 Mile SSW
Q709	WALOG1000356611	1/2 - 1 Mile SSW
Q710	WALOG1000356608	1/2 - 1 Mile SSW
Q711	WALOG1000356609	1/2 - 1 Mile SSW
Q712	WALOG1000180132	1/2 - 1 Mile SSW
Q713	WALOG1000180133	1/2 - 1 Mile SSW
Q714	WALOG1000180130	1/2 - 1 Mile SSW
Q715	WALOG1000180131	1/2 - 1 Mile SSW
Q716	WALOG1000180136	1/2 - 1 Mile SSW
Q717	WALOG1000180137	1/2 - 1 Mile SSW
Q718	WALOG1000180134	1/2 - 1 Mile SSW
Q719	WALOG1000180135	1/2 - 1 Mile SSW
Q720	WALOG1000386800	1/2 - 1 Mile SSW
Q721	WALOG1000386801	1/2 - 1 Mile SSW
Q722	WALOG1000386798	1/2 - 1 Mile SSW
Q723	WALOG1000386799	1/2 - 1 Mile SSW
Q724	WALOG1000386804	1/2 - 1 Mile SSW
Q725	WALOG1000386805	1/2 - 1 Mile SSW
Q726	WALOG1000386802	1/2 - 1 Mile SSW
Q727	WALOG1000386803	1/2 - 1 Mile SSW
Q728	WALOG1000386792	1/2 - 1 Mile SSW
Q729	WALOG1000386793	1/2 - 1 Mile SSW
Q730	WALOG1000356612	1/2 - 1 Mile SSW
Q731	WALOG1000356613	1/2 - 1 Mile SSW
Q732	WALOG1000386796	1/2 - 1 Mile SSW
Q733	WALOG1000386797	1/2 - 1 Mile SSW
Q734	WALOG1000386794	1/2 - 1 Mile SSW
Q735	WALOG1000386795	1/2 - 1 Mile SSW
R736	WALOG1000424429	1/2 - 1 Mile WNW
R737	WALOG1000424428	1/2 - 1 Mile WNW
R738	WALOG1000424431	1/2 - 1 Mile WNW
R739	WALOG1000424430	1/2 - 1 Mile WNW
R740	WALOG1000114065	1/2 - 1 Mile WNW
R741	WALOG1000114064	1/2 - 1 Mile WNW
R742	WALOG1000381941	1/2 - 1 Mile WNW
R743	WALOG1000373647	1/2 - 1 Mile WNW
R744	WALOG1000424437	1/2 - 1 Mile WNW
R745	WALOG1000424436	1/2 - 1 Mile WNW
R746	WALOG1000424439	1/2 - 1 Mile WNW
R747	WALOG1000424438	1/2 - 1 Mile WNW
R748	WALOG1000424433	1/2 - 1 Mile WNW
R749	WALOG1000424432	1/2 - 1 Mile WNW
R750	WALOG1000424435	1/2 - 1 Mile WNW
R751	WALOG1000424434	1/2 - 1 Mile WNW
S752	WALOG1000686141	1/2 - 1 Mile East
S753	WALOG1000686140	1/2 - 1 Mile East

## GEOCHECK® - PHYSICAL SETTING SOURCE SUMMARY

### STATE DATABASE WELL INFORMATION

MAP ID	WELL ID	LOCATION FROM TP
S754	WALOG1000686139	1/2 - 1 Mile East
S755	WALOG1000686144	1/2 - 1 Mile East
S756	WALOG1000686143	1/2 - 1 Mile East
S757	WALOG1000686142	1/2 - 1 Mile East
S758	WALOG1000686113	1/2 - 1 Mile East
S759	WALOG1000686112	1/2 - 1 Mile East
S760	WALOG1000686111	1/2 - 1 Mile East
S761	WALOG1000686138	1/2 - 1 Mile East
S762	WALOG1000686137	1/2 - 1 Mile East
S763	WALOG1000686136	1/2 - 1 Mile East
S764	WALOG1000738399	1/2 - 1 Mile East
S765	WALOG1000738398	1/2 - 1 Mile East
S766	WALOG1000738397	1/2 - 1 Mile East
S767	WALOG1000738402	1/2 - 1 Mile East
S768	WALOG1000738401	1/2 - 1 Mile East
S769	WALOG1000738400	1/2 - 1 Mile East
S770	WALOG1000738393	1/2 - 1 Mile East
S771	WALOG1000686146	1/2 - 1 Mile East
S772	WALOG1000686145	1/2 - 1 Mile East
S773	WALOG1000738396	1/2 - 1 Mile East
S774	WALOG1000738395	1/2 - 1 Mile East
S775	WALOG1000738394	1/2 - 1 Mile East
T776	WALOG1000702663	1/2 - 1 Mile WSW
T777	WALOG1000702662	1/2 - 1 Mile WSW
T778	WALOG1000702664	1/2 - 1 Mile WSW
T779	WALOG1000702666	1/2 - 1 Mile WSW
T780	WALOG1000702665	1/2 - 1 Mile WSW
T781	WALOG1000702658	1/2 - 1 Mile WSW
T782	WALOG1000702657	1/2 - 1 Mile WSW
T783	WALOG1000702659	1/2 - 1 Mile WSW
T784	WALOG1000702661	1/2 - 1 Mile WSW
T785	WALOG1000702660	1/2 - 1 Mile WSW
T786	WALOG1000770244	1/2 - 1 Mile WSW
T787	WALOG1000727927	1/2 - 1 Mile WSW
T788	WALOG1000770245	1/2 - 1 Mile WSW
T789	WALOG1000770247	1/2 - 1 Mile WSW
T790	WALOG1000770246	1/2 - 1 Mile WSW
T791	WALOG1000711112	1/2 - 1 Mile WSW
T792	WALOG1000711111	1/2 - 1 Mile WSW
T793	WALOG1000711113	1/2 - 1 Mile WSW
T794	WALOG1000727926	1/2 - 1 Mile WSW
T795	WALOG1000711114	1/2 - 1 Mile WSW
U796	WALOG1000572342	1/2 - 1 Mile SE
U797	WALOG1000572343	1/2 - 1 Mile SE
U798	WALOG1000572340	1/2 - 1 Mile SE
U799	WALOG1000572341	1/2 - 1 Mile SE
U800	WALOG1000572344	1/2 - 1 Mile SE
U801	WALOG1000620107	1/2 - 1 Mile SE
U802	WALOG1000620108	1/2 - 1 Mile SE
U803	WALOG1000618559	1/2 - 1 Mile SE
U804	WALOG1000618560	1/2 - 1 Mile SE
U805	WALOG1000572339	1/2 - 1 Mile SE

## GEOCHECK® - PHYSICAL SETTING SOURCE SUMMARY

### STATE DATABASE WELL INFORMATION

MAP ID	WELL ID	LOCATION FROM TP
U806	WALOG1000434621	1/2 - 1 Mile SE
U807	WALOG1000434714	1/2 - 1 Mile SE
U808	WALOG1000095776	1/2 - 1 Mile SE
U809	WALOG1000434620	1/2 - 1 Mile SE
U810	WALOG1000434715	1/2 - 1 Mile SE
U811	WALOG1000572337	1/2 - 1 Mile SE
U812	WALOG1000572338	1/2 - 1 Mile SE
U813	WALOG1000434716	1/2 - 1 Mile SE
U814	WALOG1000434717	1/2 - 1 Mile SE
U815	WALOG1000620109	1/2 - 1 Mile SE
U816	WALOG1000620138	1/2 - 1 Mile SE
U817	WALOG1000620139	1/2 - 1 Mile SE
U818	WALOG1000620136	1/2 - 1 Mile SE
U819	WALOG1000620137	1/2 - 1 Mile SE
U820	WALOG1000620140	1/2 - 1 Mile SE
U821	WALOG1000620160	1/2 - 1 Mile SE
U822	WALOG1000620166	1/2 - 1 Mile SE
U823	WALOG1000620152	1/2 - 1 Mile SE
U824	WALOG1000620159	1/2 - 1 Mile SE
U825	WALOG1000620135	1/2 - 1 Mile SE
U826	WALOG1000620128	1/2 - 1 Mile SE
U827	WALOG1000620129	1/2 - 1 Mile SE
U828	WALOG1000620110	1/2 - 1 Mile SE
U829	WALOG1000620111	1/2 - 1 Mile SE
U830	WALOG1000620130	1/2 - 1 Mile SE
U831	WALOG1000620133	1/2 - 1 Mile SE
U832	WALOG1000620134	1/2 - 1 Mile SE
U833	WALOG1000620131	1/2 - 1 Mile SE
U834	WALOG1000620132	1/2 - 1 Mile SE
V835	WALOG1000645577	1/2 - 1 Mile ENE
V836	WALOG1000645576	1/2 - 1 Mile ENE
V837	WALOG1000658805	1/2 - 1 Mile ENE
V838	WALOG1000658804	1/2 - 1 Mile ENE
V839	WALOG1000645575	1/2 - 1 Mile ENE
V840	WALOG1000645572	1/2 - 1 Mile ENE
V841	WALOG1000588958	1/2 - 1 Mile ENE
V842	WALOG1000645574	1/2 - 1 Mile ENE
V843	WALOG1000645573	1/2 - 1 Mile ENE
V844	WALOG1000658845	1/2 - 1 Mile ENE
V845	WALOG1000658840	1/2 - 1 Mile ENE
V846	WALOG1000669604	1/2 - 1 Mile ENE
V847	WALOG1000658865	1/2 - 1 Mile ENE
V848	WALOG1000658839	1/2 - 1 Mile ENE
V849	WALOG1000658807	1/2 - 1 Mile ENE
V850	WALOG1000658806	1/2 - 1 Mile ENE
V851	WALOG1000658838	1/2 - 1 Mile ENE
V852	WALOG1000658837	1/2 - 1 Mile ENE
V853	WALOG1000588957	1/2 - 1 Mile ENE
V854	WALOG1000588945	1/2 - 1 Mile ENE
V855	WALOG1000542297	1/2 - 1 Mile ENE
V856	WALOG1000588947	1/2 - 1 Mile ENE
V857	WALOG1000588946	1/2 - 1 Mile ENE

## GEOCHECK® - PHYSICAL SETTING SOURCE SUMMARY

### STATE DATABASE WELL INFORMATION

MAP ID	WELL ID	LOCATION FROM TP
V858	WALOG1000442857	1/2 - 1 Mile ENE
V859	WALOG1000442854	1/2 - 1 Mile ENE
V860	WALOG1000385046	1/2 - 1 Mile ENE
V861	WALOG1000442856	1/2 - 1 Mile ENE
V862	WALOG1000442855	1/2 - 1 Mile ENE
V863	WALOG1000588954	1/2 - 1 Mile ENE
V864	WALOG1000588953	1/2 - 1 Mile ENE
V865	WALOG1000588956	1/2 - 1 Mile ENE
V866	WALOG1000588955	1/2 - 1 Mile ENE
V867	WALOG1000588952	1/2 - 1 Mile ENE
V868	WALOG1000588949	1/2 - 1 Mile ENE
V869	WALOG1000588948	1/2 - 1 Mile ENE
V870	WALOG1000588951	1/2 - 1 Mile ENE
V871	WALOG1000588950	1/2 - 1 Mile ENE
V872	WALOG1000669605	1/2 - 1 Mile ENE
V873	WALOG1000719838	1/2 - 1 Mile ENE
V874	WALOG1000719837	1/2 - 1 Mile ENE
V875	WALOG1000727846	1/2 - 1 Mile ENE
V876	WALOG1000719905	1/2 - 1 Mile ENE
V877	WALOG1000719836	1/2 - 1 Mile ENE
V878	WALOG1000704288	1/2 - 1 Mile ENE
V879	WALOG1000681713	1/2 - 1 Mile ENE
V880	WALOG1000719835	1/2 - 1 Mile ENE
V881	WALOG1000719834	1/2 - 1 Mile ENE
V882	WALOG1000762793	1/2 - 1 Mile ENE
V883	WALOG1000762787	1/2 - 1 Mile ENE
V884	WALOG1000815080	1/2 - 1 Mile ENE
V885	WALOG1000815056	1/2 - 1 Mile ENE
V886	WALOG1000762785	1/2 - 1 Mile ENE
V887	WALOG1000727848	1/2 - 1 Mile ENE
V888	WALOG1000727847	1/2 - 1 Mile ENE
V889	WALOG1000762772	1/2 - 1 Mile ENE
V890	WALOG1000727849	1/2 - 1 Mile ENE
V891	WALOG1000681712	1/2 - 1 Mile ENE
V892	WALOG1000681634	1/2 - 1 Mile ENE
V893	WALOG1000681633	1/2 - 1 Mile ENE
V894	WALOG1000681636	1/2 - 1 Mile ENE
V895	WALOG1000681635	1/2 - 1 Mile ENE
V896	WALOG1000681632	1/2 - 1 Mile ENE
V897	WALOG1000681629	1/2 - 1 Mile ENE
V898	WALOG1000681628	1/2 - 1 Mile ENE
V899	WALOG1000681631	1/2 - 1 Mile ENE
V900	WALOG1000681630	1/2 - 1 Mile ENE
V901	WALOG1000681709	1/2 - 1 Mile ENE
V902	WALOG1000681708	1/2 - 1 Mile ENE
V903	WALOG1000681711	1/2 - 1 Mile ENE
V904	WALOG1000681710	1/2 - 1 Mile ENE
V905	WALOG1000681707	1/2 - 1 Mile ENE
V906	WALOG1000681704	1/2 - 1 Mile ENE
V907	WALOG1000681703	1/2 - 1 Mile ENE
V908	WALOG1000681706	1/2 - 1 Mile ENE
V909	WALOG1000681705	1/2 - 1 Mile ENE

## GEOCHECK® - PHYSICAL SETTING SOURCE SUMMARY

### STATE DATABASE WELL INFORMATION

MAP ID	WELL ID	LOCATION FROM TP
W910	WALOG1000300725	1/2 - 1 Mile ESE
W911	WALOG1000238092	1/2 - 1 Mile ESE
W912	WALOG1000300727	1/2 - 1 Mile ESE
W913	WALOG1000300726	1/2 - 1 Mile ESE
W914	WALOG1000238089	1/2 - 1 Mile ESE
W915	WALOG1000238088	1/2 - 1 Mile ESE
W916	WALOG1000238091	1/2 - 1 Mile ESE
W917	WALOG1000238090	1/2 - 1 Mile ESE
W918	WALOG1000335937	1/2 - 1 Mile ESE
W919	WALOG1000335936	1/2 - 1 Mile ESE
W920	WALOG1000335939	1/2 - 1 Mile ESE
W921	WALOG1000335938	1/2 - 1 Mile ESE
W922	WALOG1000335930	1/2 - 1 Mile ESE
W923	WALOG1000300728	1/2 - 1 Mile ESE
W924	WALOG1000335935	1/2 - 1 Mile ESE
W925	WALOG1000335931	1/2 - 1 Mile ESE
W926	WALOG1000238087	1/2 - 1 Mile ESE
W927	WALOG1000105466	1/2 - 1 Mile ESE
W928	WALOG1000105465	1/2 - 1 Mile ESE
W929	WALOG1000105497	1/2 - 1 Mile ESE
W930	WALOG1000105467	1/2 - 1 Mile ESE
W931	WALOG1000100261	1/2 - 1 Mile ESE
W932	WALOG1000100214	1/2 - 1 Mile ESE
W933	WALOG1000105464	1/2 - 1 Mile ESE
W934	WALOG1000101543	1/2 - 1 Mile ESE
W935	WALOG1000238084	1/2 - 1 Mile ESE
W936	WALOG1000238083	1/2 - 1 Mile ESE
W937	WALOG1000238086	1/2 - 1 Mile ESE
W938	WALOG1000238085	1/2 - 1 Mile ESE
W939	WALOG1000238080	1/2 - 1 Mile ESE
W940	WALOG1000105498	1/2 - 1 Mile ESE
W941	WALOG1000238082	1/2 - 1 Mile ESE
W942	WALOG1000238081	1/2 - 1 Mile ESE
W943	WALOG1000362193	1/2 - 1 Mile ESE
W944	WALOG1000578837	1/2 - 1 Mile ESE
W945	WALOG1000549755	1/2 - 1 Mile ESE
W946	WALOG1000644105	1/2 - 1 Mile ESE
W947	WALOG1000644104	1/2 - 1 Mile ESE
W948	WALOG1000460678	1/2 - 1 Mile ESE
W949	WALOG1000460677	1/2 - 1 Mile ESE
W950	WALOG1000460680	1/2 - 1 Mile ESE
W951	WALOG1000460679	1/2 - 1 Mile ESE
W952	WALOG1000653307	1/2 - 1 Mile ESE
W953	WALOG1000653306	1/2 - 1 Mile ESE
W954	WALOG1000653309	1/2 - 1 Mile ESE
W955	WALOG1000653308	1/2 - 1 Mile ESE
W956	WALOG1000644107	1/2 - 1 Mile ESE
W957	WALOG1000644106	1/2 - 1 Mile ESE
W958	WALOG1000653305	1/2 - 1 Mile ESE
W959	WALOG1000653304	1/2 - 1 Mile ESE
W960	WALOG1000460676	1/2 - 1 Mile ESE
W961	WALOG1000362199	1/2 - 1 Mile ESE



## GEOCHECK® - PHYSICAL SETTING SOURCE SUMMARY

### STATE DATABASE WELL INFORMATION

MAP ID	WELL ID	LOCATION FROM TP
W962	WALOG1000362198	1/2 - 1 Mile ESE
W963	WALOG1000362947	1/2 - 1 Mile ESE
W964	WALOG1000362946	1/2 - 1 Mile ESE
W965	WALOG1000362195	1/2 - 1 Mile ESE
W966	WALOG1000362194	1/2 - 1 Mile ESE
W967	WALOG1000362197	1/2 - 1 Mile ESE
W968	WALOG1000362196	1/2 - 1 Mile ESE
W969	WALOG1000460673	1/2 - 1 Mile ESE
W970	WALOG1000460672	1/2 - 1 Mile ESE
W971	WALOG1000460675	1/2 - 1 Mile ESE
W972	WALOG1000460674	1/2 - 1 Mile ESE
W973	WALOG1000460669	1/2 - 1 Mile ESE
W974	WALOG1000362948	1/2 - 1 Mile ESE
W975	WALOG1000460671	1/2 - 1 Mile ESE
W976	WALOG1000460670	1/2 - 1 Mile ESE
X977	WALOG1000460393	1/2 - 1 Mile North
X978	WALOG1000460394	1/2 - 1 Mile North
X979	WALOG1000460392	1/2 - 1 Mile North
X980	WALOG1000460390	1/2 - 1 Mile North
X981	WALOG1000460391	1/2 - 1 Mile North
X982	WALOG1000460395	1/2 - 1 Mile North
X983	WALOG1000708826	1/2 - 1 Mile North
X984	WALOG1000708827	1/2 - 1 Mile North
X985	WALOG1000708825	1/2 - 1 Mile North
X986	WALOG1000460396	1/2 - 1 Mile North
X987	WALOG1000557046	1/2 - 1 Mile North
X988	WALOG1000376980	1/2 - 1 Mile North
X989	WALOG1000460383	1/2 - 1 Mile North
X990	WALOG1000376979	1/2 - 1 Mile North
X991	WALOG1000376977	1/2 - 1 Mile North
X992	WALOG1000376978	1/2 - 1 Mile North
X993	WALOG1000460384	1/2 - 1 Mile North
X994	WALOG1000460388	1/2 - 1 Mile North
X995	WALOG1000460389	1/2 - 1 Mile North
X996	WALOG1000460387	1/2 - 1 Mile North
X997	WALOG1000460385	1/2 - 1 Mile North
X998	WALOG1000460386	1/2 - 1 Mile North
X999	WALOG1000754892	1/2 - 1 Mile North
X1000	WALOG1000754895	1/2 - 1 Mile North
X1001	WALOG1000754887	1/2 - 1 Mile North
X1002	WALOG1000754885	1/2 - 1 Mile North
X1003	WALOG1000754886	1/2 - 1 Mile North
X1004	WALOG1000754899	1/2 - 1 Mile North
X1005	WALOG1000754911	1/2 - 1 Mile North
X1006	WALOG1000781419	1/2 - 1 Mile North
X1007	WALOG1000754910	1/2 - 1 Mile North
X1008	WALOG1000754904	1/2 - 1 Mile North
X1009	WALOG1000754905	1/2 - 1 Mile North
X1010	WALOG1000754850	1/2 - 1 Mile North
X1011	WALOG1000754851	1/2 - 1 Mile North
X1012	WALOG1000735217	1/2 - 1 Mile North
X1013	WALOG1000708828	1/2 - 1 Mile North

## GEOCHECK® - PHYSICAL SETTING SOURCE SUMMARY

### STATE DATABASE WELL INFORMATION

MAP ID	WELL ID	LOCATION FROM TP
X1014	WALOG1000735216	1/2 - 1 Mile North
X1015	WALOG1000754852	1/2 - 1 Mile North
X1016	WALOG1000754866	1/2 - 1 Mile North
X1017	WALOG1000754878	1/2 - 1 Mile North
X1018	WALOG1000754865	1/2 - 1 Mile North
X1019	WALOG1000754853	1/2 - 1 Mile North
X1020	WALOG1000754864	1/2 - 1 Mile North
Y1021	WALOG1000733604	1/2 - 1 Mile North
Y1022	WALOG1000733605	1/2 - 1 Mile North
Y1023	WALOG1000733603	1/2 - 1 Mile North
Y1024	WALOG1000110726	1/2 - 1 Mile North
Y1025	WALOG1000733602	1/2 - 1 Mile North
Y1026	WALOG1000733606	1/2 - 1 Mile North
Y1027	WALOG1000817111	1/2 - 1 Mile North
Y1028	WALOG1000817112	1/2 - 1 Mile North
Y1029	WALOG1000817110	1/2 - 1 Mile North
Y1030	WALOG1000733607	1/2 - 1 Mile North
Y1031	WALOG1000817109	1/2 - 1 Mile North
Z1032	WALOG1000630015	1/2 - 1 Mile NW
Z1033	WALOG1000630014	1/2 - 1 Mile NW
Z1034	WALOG1000630017	1/2 - 1 Mile NW
Z1035	WALOG1000630016	1/2 - 1 Mile NW
1036	WALOG1000112048	1/2 - 1 Mile NE
AA1037	WALOG1000583418	1/2 - 1 Mile South
AA1038	WALOG1000583417	1/2 - 1 Mile South
AA1039	WALOG1000583419	1/2 - 1 Mile South
AA1040	WALOG1000583421	1/2 - 1 Mile South
AA1041	WALOG1000583420	1/2 - 1 Mile South
AA1042	WALOG1000583416	1/2 - 1 Mile South
AA1043	WALOG1000583412	1/2 - 1 Mile South
AA1044	WALOG1000583411	1/2 - 1 Mile South
AA1045	WALOG1000583413	1/2 - 1 Mile South
AA1046	WALOG1000583415	1/2 - 1 Mile South
AA1047	WALOG1000583414	1/2 - 1 Mile South
AA1048	WALOG1000583429	1/2 - 1 Mile South
AA1049	WALOG1000583428	1/2 - 1 Mile South
AA1050	WALOG1000583430	1/2 - 1 Mile South
AA1051	WALOG1000583432	1/2 - 1 Mile South
AA1052	WALOG1000583431	1/2 - 1 Mile South
AA1053	WALOG1000583427	1/2 - 1 Mile South
AA1054	WALOG1000583423	1/2 - 1 Mile South
AA1055	WALOG1000583422	1/2 - 1 Mile South
AA1056	WALOG1000583424	1/2 - 1 Mile South
AA1057	WALOG1000583426	1/2 - 1 Mile South
AA1058	WALOG1000583425	1/2 - 1 Mile South
AA1059	WALOG1000583410	1/2 - 1 Mile South
AA1060	WALOG1000583394	1/2 - 1 Mile South
AA1061	WALOG1000583393	1/2 - 1 Mile South
AA1062	WALOG1000583395	1/2 - 1 Mile South
AA1063	WALOG1000583397	1/2 - 1 Mile South
AA1064	WALOG1000583396	1/2 - 1 Mile South
AA1065	WALOG1000583392	1/2 - 1 Mile South

## GEOCHECK® - PHYSICAL SETTING SOURCE SUMMARY

### STATE DATABASE WELL INFORMATION

MAP ID	WELL ID	LOCATION FROM TP
AA1066	WALOG1000583388	1/2 - 1 Mile South
AA1067	WALOG1000583387	1/2 - 1 Mile South
AA1068	WALOG1000583389	1/2 - 1 Mile South
AA1069	WALOG1000583391	1/2 - 1 Mile South
AA1070	WALOG1000583390	1/2 - 1 Mile South
AA1071	WALOG1000583406	1/2 - 1 Mile South
AA1072	WALOG1000583405	1/2 - 1 Mile South
AA1073	WALOG1000583407	1/2 - 1 Mile South
AA1074	WALOG1000583409	1/2 - 1 Mile South
AA1075	WALOG1000583408	1/2 - 1 Mile South
AA1076	WALOG1000583404	1/2 - 1 Mile South
AA1077	WALOG1000583399	1/2 - 1 Mile South
AA1078	WALOG1000583398	1/2 - 1 Mile South
AA1079	WALOG1000583400	1/2 - 1 Mile South
AA1080	WALOG1000583403	1/2 - 1 Mile South
AA1081	WALOG1000583401	1/2 - 1 Mile South
AA1082	WALOG1000601881	1/2 - 1 Mile South
AA1083	WALOG1000601880	1/2 - 1 Mile South
AA1084	WALOG1000601882	1/2 - 1 Mile South
AA1085	WALOG1000601884	1/2 - 1 Mile South
AA1086	WALOG1000601883	1/2 - 1 Mile South
AA1087	WALOG1000601879	1/2 - 1 Mile South
AA1088	WALOG1000601875	1/2 - 1 Mile South
AA1089	WALOG1000583456	1/2 - 1 Mile South
AA1090	WALOG1000601876	1/2 - 1 Mile South
AA1091	WALOG1000601878	1/2 - 1 Mile South
AA1092	WALOG1000601877	1/2 - 1 Mile South
AA1093	WALOG1000601892	1/2 - 1 Mile South
AA1094	WALOG1000601891	1/2 - 1 Mile South
AA1095	WALOG1000601893	1/2 - 1 Mile South
AA1096	WALOG1000601895	1/2 - 1 Mile South
AA1097	WALOG1000601894	1/2 - 1 Mile South
AA1098	WALOG1000601890	1/2 - 1 Mile South
AA1099	WALOG1000601886	1/2 - 1 Mile South
AA1100	WALOG1000601885	1/2 - 1 Mile South
AA1101	WALOG1000601887	1/2 - 1 Mile South
AA1102	WALOG1000601889	1/2 - 1 Mile South
AA1103	WALOG1000601888	1/2 - 1 Mile South
AA1104	WALOG1000583455	1/2 - 1 Mile South
AA1105	WALOG1000583440	1/2 - 1 Mile South
AA1106	WALOG1000583439	1/2 - 1 Mile South
AA1107	WALOG1000583441	1/2 - 1 Mile South
AA1108	WALOG1000583443	1/2 - 1 Mile South
AA1109	WALOG1000583442	1/2 - 1 Mile South
AA1110	WALOG1000583438	1/2 - 1 Mile South
AA1111	WALOG1000583434	1/2 - 1 Mile South
AA1112	WALOG1000583433	1/2 - 1 Mile South
AA1113	WALOG1000583435	1/2 - 1 Mile South
AA1114	WALOG1000583437	1/2 - 1 Mile South
AA1115	WALOG1000583436	1/2 - 1 Mile South
AA1116	WALOG1000583451	1/2 - 1 Mile South
AA1117	WALOG1000583450	1/2 - 1 Mile South

## GEOCHECK® - PHYSICAL SETTING SOURCE SUMMARY

### STATE DATABASE WELL INFORMATION

MAP ID	WELL ID	LOCATION FROM TP
AA1118	WALOG1000583452	1/2 - 1 Mile South
AA1119	WALOG1000583454	1/2 - 1 Mile South
AA1120	WALOG1000583453	1/2 - 1 Mile South
AA1121	WALOG1000583449	1/2 - 1 Mile South
AA1122	WALOG1000583445	1/2 - 1 Mile South
AA1123	WALOG1000583444	1/2 - 1 Mile South
AA1124	WALOG1000583446	1/2 - 1 Mile South
AA1125	WALOG1000583448	1/2 - 1 Mile South
AA1126	WALOG1000583447	1/2 - 1 Mile South
AA1127	WALOG1000435181	1/2 - 1 Mile South
AA1128	WALOG1000435180	1/2 - 1 Mile South
AA1129	WALOG1000435182	1/2 - 1 Mile South
AA1130	WALOG1000435184	1/2 - 1 Mile South
AA1131	WALOG1000435183	1/2 - 1 Mile South
AA1132	WALOG1000435179	1/2 - 1 Mile South
AA1133	WALOG1000435175	1/2 - 1 Mile South
AA1134	WALOG1000435174	1/2 - 1 Mile South
AA1135	WALOG1000435176	1/2 - 1 Mile South
AA1136	WALOG1000435178	1/2 - 1 Mile South
AA1137	WALOG1000435177	1/2 - 1 Mile South
AA1138	WALOG1000444653	1/2 - 1 Mile South
AA1139	WALOG1000444652	1/2 - 1 Mile South
AA1140	WALOG1000444654	1/2 - 1 Mile South
AA1141	WALOG1000444656	1/2 - 1 Mile South
AA1142	WALOG1000444655	1/2 - 1 Mile South
AA1143	WALOG1000444651	1/2 - 1 Mile South
AA1144	WALOG1000435186	1/2 - 1 Mile South
AA1145	WALOG1000435185	1/2 - 1 Mile South
AA1146	WALOG1000444648	1/2 - 1 Mile South
AA1147	WALOG1000444650	1/2 - 1 Mile South
AA1148	WALOG1000444649	1/2 - 1 Mile South
AA1149	WALOG1000435173	1/2 - 1 Mile South
AA1150	WALOG1000304273	1/2 - 1 Mile South
AA1151	WALOG1000304272	1/2 - 1 Mile South
AA1152	WALOG1000304274	1/2 - 1 Mile South
AA1153	WALOG1000321964	1/2 - 1 Mile South
AA1154	WALOG1000321963	1/2 - 1 Mile South
AA1155	WALOG1000250872	1/2 - 1 Mile South
AA1156	WALOG1000250827	1/2 - 1 Mile South
AA1157	WALOG1000249761	1/2 - 1 Mile South
AA1158	WALOG1000250828	1/2 - 1 Mile South
AA1159	WALOG1000250871	1/2 - 1 Mile South
AA1160	WALOG1000250829	1/2 - 1 Mile South
AA1161	WALOG1000435169	1/2 - 1 Mile South
AA1162	WALOG1000435168	1/2 - 1 Mile South
AA1163	WALOG1000435170	1/2 - 1 Mile South
AA1164	WALOG1000435172	1/2 - 1 Mile South
AA1165	WALOG1000435171	1/2 - 1 Mile South
AA1166	WALOG1000435167	1/2 - 1 Mile South
AA1167	WALOG1000404250	1/2 - 1 Mile South
AA1168	WALOG1000325431	1/2 - 1 Mile South
AA1169	WALOG1000404251	1/2 - 1 Mile South

## GEOCHECK® - PHYSICAL SETTING SOURCE SUMMARY

### STATE DATABASE WELL INFORMATION

MAP ID	WELL ID	LOCATION FROM TP
AA1170	WALOG1000421159	1/2 - 1 Mile South
AA1171	WALOG1000421158	1/2 - 1 Mile South
AA1172	WALOG1000583372	1/2 - 1 Mile South
AA1173	WALOG1000583371	1/2 - 1 Mile South
AA1174	WALOG1000583373	1/2 - 1 Mile South
AA1175	WALOG1000583375	1/2 - 1 Mile South
AA1176	WALOG1000583374	1/2 - 1 Mile South
AA1177	WALOG1000580130	1/2 - 1 Mile South
AA1178	WALOG1000551575	1/2 - 1 Mile South
AA1179	WALOG1000549005	1/2 - 1 Mile South
AA1180	WALOG1000551576	1/2 - 1 Mile South
AA1181	WALOG1000580129	1/2 - 1 Mile South
AA1182	WALOG1000580128	1/2 - 1 Mile South
AA1183	WALOG1000583383	1/2 - 1 Mile South
AA1184	WALOG1000583382	1/2 - 1 Mile South
AA1185	WALOG1000583384	1/2 - 1 Mile South
AA1186	WALOG1000583386	1/2 - 1 Mile South
AA1187	WALOG1000583385	1/2 - 1 Mile South
AA1188	WALOG1000583381	1/2 - 1 Mile South
AA1189	WALOG1000583377	1/2 - 1 Mile South
AA1190	WALOG1000583376	1/2 - 1 Mile South
AA1191	WALOG1000583378	1/2 - 1 Mile South
AA1192	WALOG1000583380	1/2 - 1 Mile South
AA1193	WALOG1000583379	1/2 - 1 Mile South
AA1194	WALOG1000468687	1/2 - 1 Mile South
AA1195	WALOG1000466539	1/2 - 1 Mile South
AA1196	WALOG1000466538	1/2 - 1 Mile South
AA1197	WALOG1000466540	1/2 - 1 Mile South
AA1198	WALOG1000466542	1/2 - 1 Mile South
AA1199	WALOG1000466541	1/2 - 1 Mile South
AA1200	WALOG1000466537	1/2 - 1 Mile South
AA1201	WALOG1000458191	1/2 - 1 Mile South
AA1202	WALOG1000444657	1/2 - 1 Mile South
AA1203	WALOG1000458320	1/2 - 1 Mile South
AA1204	WALOG1000466536	1/2 - 1 Mile South
AA1205	WALOG1000466535	1/2 - 1 Mile South
AA1206	WALOG1000468288	1/2 - 1 Mile South
AA1207	WALOG1000468287	1/2 - 1 Mile South
AA1208	WALOG1000468289	1/2 - 1 Mile South
AA1209	WALOG1000468686	1/2 - 1 Mile South
AA1210	WALOG1000468290	1/2 - 1 Mile South
AA1211	WALOG1000468286	1/2 - 1 Mile South
AA1212	WALOG1000468282	1/2 - 1 Mile South
AA1213	WALOG1000468281	1/2 - 1 Mile South
AA1214	WALOG1000468283	1/2 - 1 Mile South
AA1215	WALOG1000468285	1/2 - 1 Mile South
AA1216	WALOG1000468284	1/2 - 1 Mile South
AA1217	WALOG1000601896	1/2 - 1 Mile South
AA1218	WALOG1000671960	1/2 - 1 Mile South
AA1219	WALOG1000671959	1/2 - 1 Mile South
AA1220	WALOG1000671961	1/2 - 1 Mile South
AA1221	WALOG1000671963	1/2 - 1 Mile South

## GEOCHECK® - PHYSICAL SETTING SOURCE SUMMARY

### STATE DATABASE WELL INFORMATION

MAP ID	WELL ID	LOCATION FROM TP
AA1222	WALOG1000671962	1/2 - 1 Mile South
AA1223	WALOG1000671958	1/2 - 1 Mile South
AA1224	WALOG1000671954	1/2 - 1 Mile South
AA1225	WALOG1000671953	1/2 - 1 Mile South
AA1226	WALOG1000671955	1/2 - 1 Mile South
AA1227	WALOG1000671957	1/2 - 1 Mile South
AA1228	WALOG1000671956	1/2 - 1 Mile South
AA1229	WALOG1000671971	1/2 - 1 Mile South
AA1230	WALOG1000671970	1/2 - 1 Mile South
AA1231	WALOG1000671972	1/2 - 1 Mile South
AA1232	WALOG1000671975	1/2 - 1 Mile South
AA1233	WALOG1000671973	1/2 - 1 Mile South
AA1234	WALOG1000671969	1/2 - 1 Mile South
AA1235	WALOG1000671965	1/2 - 1 Mile South
AA1236	WALOG1000671964	1/2 - 1 Mile South
AA1237	WALOG1000671966	1/2 - 1 Mile South
AA1238	WALOG1000671968	1/2 - 1 Mile South
AA1239	WALOG1000671967	1/2 - 1 Mile South
AA1240	WALOG1000671952	1/2 - 1 Mile South
AA1241	WALOG1000671922	1/2 - 1 Mile South
AA1242	WALOG1000671921	1/2 - 1 Mile South
AA1243	WALOG1000671923	1/2 - 1 Mile South
AA1244	WALOG1000671940	1/2 - 1 Mile South
AA1245	WALOG1000671939	1/2 - 1 Mile South
AA1246	WALOG1000671920	1/2 - 1 Mile South
AA1247	WALOG1000671912	1/2 - 1 Mile South
AA1248	WALOG1000671911	1/2 - 1 Mile South
AA1249	WALOG1000671915	1/2 - 1 Mile South
AA1250	WALOG1000671919	1/2 - 1 Mile South
AA1251	WALOG1000671918	1/2 - 1 Mile South
AA1252	WALOG1000671948	1/2 - 1 Mile South
AA1253	WALOG1000671947	1/2 - 1 Mile South
AA1254	WALOG1000671949	1/2 - 1 Mile South
AA1255	WALOG1000671951	1/2 - 1 Mile South
AA1256	WALOG1000671950	1/2 - 1 Mile South
AA1257	WALOG1000671946	1/2 - 1 Mile South
AA1258	WALOG1000671942	1/2 - 1 Mile South
AA1259	WALOG1000671941	1/2 - 1 Mile South
AA1260	WALOG1000671943	1/2 - 1 Mile South
AA1261	WALOG1000671945	1/2 - 1 Mile South
AA1262	WALOG1000671944	1/2 - 1 Mile South
AA1263	WALOG1000758854	1/2 - 1 Mile South
AA1264	WALOG1000758853	1/2 - 1 Mile South
AA1265	WALOG1000758855	1/2 - 1 Mile South
AA1266	WALOG1000758857	1/2 - 1 Mile South
AA1267	WALOG1000758856	1/2 - 1 Mile South
AA1268	WALOG1000758852	1/2 - 1 Mile South
AA1269	WALOG1000733249	1/2 - 1 Mile South
AA1270	WALOG1000733248	1/2 - 1 Mile South
AA1271	WALOG1000733250	1/2 - 1 Mile South
AA1272	WALOG1000758851	1/2 - 1 Mile South
AA1273	WALOG1000733251	1/2 - 1 Mile South

## GEOCHECK® - PHYSICAL SETTING SOURCE SUMMARY

### STATE DATABASE WELL INFORMATION

MAP ID	WELL ID	LOCATION FROM TP
AA1274	WALOG1000758865	1/2 - 1 Mile South
AA1275	WALOG1000758864	1/2 - 1 Mile South
AA1276	WALOG1000758866	1/2 - 1 Mile South
AA1277	WALOG1000758868	1/2 - 1 Mile South
AA1278	WALOG1000758867	1/2 - 1 Mile South
AA1279	WALOG1000758863	1/2 - 1 Mile South
AA1280	WALOG1000758859	1/2 - 1 Mile South
AA1281	WALOG1000758858	1/2 - 1 Mile South
AA1282	WALOG1000758860	1/2 - 1 Mile South
AA1283	WALOG1000758862	1/2 - 1 Mile South
AA1284	WALOG1000758861	1/2 - 1 Mile South
AA1285	WALOG1000733247	1/2 - 1 Mile South
AA1286	WALOG1000672052	1/2 - 1 Mile South
AA1287	WALOG1000672044	1/2 - 1 Mile South
AA1288	WALOG1000672058	1/2 - 1 Mile South
AA1289	WALOG1000679945	1/2 - 1 Mile South
AA1290	WALOG1000679933	1/2 - 1 Mile South
AA1291	WALOG1000672009	1/2 - 1 Mile South
AA1292	WALOG1000671977	1/2 - 1 Mile South
AA1293	WALOG1000671976	1/2 - 1 Mile South
AA1294	WALOG1000671978	1/2 - 1 Mile South
AA1295	WALOG1000671983	1/2 - 1 Mile South
AA1296	WALOG1000671982	1/2 - 1 Mile South
AA1297	WALOG1000680006	1/2 - 1 Mile South
AA1298	WALOG1000680005	1/2 - 1 Mile South
AA1299	WALOG1000680009	1/2 - 1 Mile South
AA1300	WALOG1000733246	1/2 - 1 Mile South
AA1301	WALOG1000680011	1/2 - 1 Mile South
AA1302	WALOG1000680001	1/2 - 1 Mile South
AA1303	WALOG1000679966	1/2 - 1 Mile South
AA1304	WALOG1000679965	1/2 - 1 Mile South
AA1305	WALOG1000679967	1/2 - 1 Mile South
AA1306	WALOG1000679994	1/2 - 1 Mile South
AA1307	WALOG1000679985	1/2 - 1 Mile South
AA1308	WALOG1000646478	1/2 - 1 Mile South
AA1309	WALOG1000646477	1/2 - 1 Mile South
AA1310	WALOG1000646479	1/2 - 1 Mile South
AA1311	WALOG1000646482	1/2 - 1 Mile South
AA1312	WALOG1000646480	1/2 - 1 Mile South
AA1313	WALOG1000646476	1/2 - 1 Mile South
AA1314	WALOG1000646472	1/2 - 1 Mile South
AA1315	WALOG1000646471	1/2 - 1 Mile South
AA1316	WALOG1000646473	1/2 - 1 Mile South
AA1317	WALOG1000646475	1/2 - 1 Mile South
AA1318	WALOG1000646474	1/2 - 1 Mile South
AA1319	WALOG1000646491	1/2 - 1 Mile South
AA1320	WALOG1000646490	1/2 - 1 Mile South
AA1321	WALOG1000646492	1/2 - 1 Mile South
AA1322	WALOG1000664235	1/2 - 1 Mile South
AA1323	WALOG1000646493	1/2 - 1 Mile South
AA1324	WALOG1000646489	1/2 - 1 Mile South
AA1325	WALOG1000646484	1/2 - 1 Mile South

## GEOCHECK® - PHYSICAL SETTING SOURCE SUMMARY

### STATE DATABASE WELL INFORMATION

MAP ID	WELL ID	LOCATION FROM TP
AA1326	WALOG1000646483	1/2 - 1 Mile South
AA1327	WALOG1000646485	1/2 - 1 Mile South
AA1328	WALOG1000646487	1/2 - 1 Mile South
AA1329	WALOG1000646486	1/2 - 1 Mile South
AA1330	WALOG1000646469	1/2 - 1 Mile South
AA1331	WALOG1000601904	1/2 - 1 Mile South
AA1332	WALOG1000601903	1/2 - 1 Mile South
AA1333	WALOG1000601905	1/2 - 1 Mile South
AA1334	WALOG1000646456	1/2 - 1 Mile South
AA1335	WALOG1000601906	1/2 - 1 Mile South
AA1336	WALOG1000601902	1/2 - 1 Mile South
AA1337	WALOG1000601898	1/2 - 1 Mile South
AA1338	WALOG1000601897	1/2 - 1 Mile South
AA1339	WALOG1000601899	1/2 - 1 Mile South
AA1340	WALOG1000601901	1/2 - 1 Mile South
AA1341	WALOG1000601900	1/2 - 1 Mile South
AA1342	WALOG1000646465	1/2 - 1 Mile South
AA1343	WALOG1000646464	1/2 - 1 Mile South
AA1344	WALOG1000646466	1/2 - 1 Mile South
AA1345	WALOG1000646468	1/2 - 1 Mile South
AA1346	WALOG1000646467	1/2 - 1 Mile South
AA1347	WALOG1000646463	1/2 - 1 Mile South
AA1348	WALOG1000646459	1/2 - 1 Mile South
AA1349	WALOG1000646458	1/2 - 1 Mile South
AA1350	WALOG1000646460	1/2 - 1 Mile South
AA1351	WALOG1000646462	1/2 - 1 Mile South
AA1352	WALOG1000646461	1/2 - 1 Mile South
AA1353	WALOG1000671892	1/2 - 1 Mile South
AA1354	WALOG1000671891	1/2 - 1 Mile South
AA1355	WALOG1000671893	1/2 - 1 Mile South
AA1356	WALOG1000671895	1/2 - 1 Mile South
AA1357	WALOG1000671894	1/2 - 1 Mile South
AA1358	WALOG1000671890	1/2 - 1 Mile South
AA1359	WALOG1000671886	1/2 - 1 Mile South
AA1360	WALOG1000671885	1/2 - 1 Mile South
AA1361	WALOG1000671887	1/2 - 1 Mile South
AA1362	WALOG1000671889	1/2 - 1 Mile South
AA1363	WALOG1000671888	1/2 - 1 Mile South
AA1364	WALOG1000671907	1/2 - 1 Mile South
AA1365	WALOG1000671905	1/2 - 1 Mile South
AA1366	WALOG1000671908	1/2 - 1 Mile South
AA1367	WALOG1000671910	1/2 - 1 Mile South
AA1368	WALOG1000671909	1/2 - 1 Mile South
AA1369	WALOG1000671904	1/2 - 1 Mile South
AA1370	WALOG1000671897	1/2 - 1 Mile South
AA1371	WALOG1000671896	1/2 - 1 Mile South
AA1372	WALOG1000671898	1/2 - 1 Mile South
AA1373	WALOG1000671902	1/2 - 1 Mile South
AA1374	WALOG1000671899	1/2 - 1 Mile South
AA1375	WALOG1000671884	1/2 - 1 Mile South
AA1376	WALOG1000664272	1/2 - 1 Mile South
AA1377	WALOG1000664258	1/2 - 1 Mile South



## GEOCHECK® - PHYSICAL SETTING SOURCE SUMMARY

### STATE DATABASE WELL INFORMATION

MAP ID	WELL ID	LOCATION FROM TP
AA1378	WALOG1000664273	1/2 - 1 Mile South
AA1379	WALOG1000664275	1/2 - 1 Mile South
AA1380	WALOG1000664274	1/2 - 1 Mile South
AA1381	WALOG1000664257	1/2 - 1 Mile South
AA1382	WALOG1000664253	1/2 - 1 Mile South
AA1383	WALOG1000664238	1/2 - 1 Mile South
AA1384	WALOG1000664254	1/2 - 1 Mile South
AA1385	WALOG1000664256	1/2 - 1 Mile South
AA1386	WALOG1000664255	1/2 - 1 Mile South
AA1387	WALOG1000671880	1/2 - 1 Mile South
AA1388	WALOG1000671879	1/2 - 1 Mile South
AA1389	WALOG1000671881	1/2 - 1 Mile South
AA1390	WALOG1000671883	1/2 - 1 Mile South
AA1391	WALOG1000671882	1/2 - 1 Mile South
AA1392	WALOG1000671870	1/2 - 1 Mile South
AA1393	WALOG1000664277	1/2 - 1 Mile South
AA1394	WALOG1000664276	1/2 - 1 Mile South
AA1395	WALOG1000664278	1/2 - 1 Mile South
AA1396	WALOG1000671869	1/2 - 1 Mile South
AA1397	WALOG1000664281	1/2 - 1 Mile South
AB1398	WALOG1000527562	1/2 - 1 Mile South
AB1399	WALOG1000527561	1/2 - 1 Mile South
AB1400	WALOG1000527564	1/2 - 1 Mile South
AB1401	WALOG1000527563	1/2 - 1 Mile South
AB1402	WALOG1000527560	1/2 - 1 Mile South
AB1403	WALOG1000527557	1/2 - 1 Mile South
AB1404	WALOG1000527556	1/2 - 1 Mile South
AB1405	WALOG1000527559	1/2 - 1 Mile South
AB1406	WALOG1000527558	1/2 - 1 Mile South
AB1407	WALOG1000527565	1/2 - 1 Mile South
AB1408	WALOG1000527572	1/2 - 1 Mile South
AB1409	WALOG1000527571	1/2 - 1 Mile South
AB1410	WALOG1000527574	1/2 - 1 Mile South
AB1411	WALOG1000527573	1/2 - 1 Mile South
AB1412	WALOG1000527570	1/2 - 1 Mile South
AB1413	WALOG1000527567	1/2 - 1 Mile South
AB1414	WALOG1000527566	1/2 - 1 Mile South
AB1415	WALOG1000527569	1/2 - 1 Mile South
AB1416	WALOG1000527568	1/2 - 1 Mile South
AB1417	WALOG1000527555	1/2 - 1 Mile South
AB1418	WALOG1000527542	1/2 - 1 Mile South
AB1419	WALOG1000527541	1/2 - 1 Mile South
AB1420	WALOG1000527544	1/2 - 1 Mile South
AB1421	WALOG1000527543	1/2 - 1 Mile South
AB1422	WALOG1000527540	1/2 - 1 Mile South
AB1423	WALOG1000414388	1/2 - 1 Mile South
AB1424	WALOG1000414387	1/2 - 1 Mile South
AB1425	WALOG1000414390	1/2 - 1 Mile South
AB1426	WALOG1000414389	1/2 - 1 Mile South
AB1427	WALOG1000527545	1/2 - 1 Mile South
AB1428	WALOG1000527552	1/2 - 1 Mile South
AB1429	WALOG1000527551	1/2 - 1 Mile South

## GEOCHECK® - PHYSICAL SETTING SOURCE SUMMARY

### STATE DATABASE WELL INFORMATION

MAP ID	WELL ID	LOCATION FROM TP
AB1430	WALOG1000527554	1/2 - 1 Mile South
AB1431	WALOG1000527553	1/2 - 1 Mile South
AB1432	WALOG1000527550	1/2 - 1 Mile South
AB1433	WALOG1000527547	1/2 - 1 Mile South
AB1434	WALOG1000527546	1/2 - 1 Mile South
AB1435	WALOG1000527549	1/2 - 1 Mile South
AB1436	WALOG1000527548	1/2 - 1 Mile South
AB1437	WALOG1000527575	1/2 - 1 Mile South
AB1438	WALOG1000748962	1/2 - 1 Mile South
AB1439	WALOG1000748961	1/2 - 1 Mile South
AB1440	WALOG1000748968	1/2 - 1 Mile South
AB1441	WALOG1000748967	1/2 - 1 Mile South
AB1442	WALOG1000748960	1/2 - 1 Mile South
AB1443	WALOG1000748957	1/2 - 1 Mile South
AB1444	WALOG1000579752	1/2 - 1 Mile South
AB1445	WALOG1000748959	1/2 - 1 Mile South
AB1446	WALOG1000748958	1/2 - 1 Mile South
AB1447	WALOG1000748969	1/2 - 1 Mile South
AB1448	WALOG1000794046	1/2 - 1 Mile South
AB1449	WALOG1000794045	1/2 - 1 Mile South
AB1450	WALOG1000794048	1/2 - 1 Mile South
AB1451	WALOG1000794047	1/2 - 1 Mile South
AB1452	WALOG1000749071	1/2 - 1 Mile South
AB1453	WALOG1000749068	1/2 - 1 Mile South
AB1454	WALOG1000748970	1/2 - 1 Mile South
AB1455	WALOG1000749070	1/2 - 1 Mile South
AB1456	WALOG1000749069	1/2 - 1 Mile South
AB1457	WALOG1000527595	1/2 - 1 Mile South
AB1458	WALOG1000527582	1/2 - 1 Mile South
AB1459	WALOG1000527581	1/2 - 1 Mile South
AB1460	WALOG1000527584	1/2 - 1 Mile South
AB1461	WALOG1000527583	1/2 - 1 Mile South
AB1462	WALOG1000527580	1/2 - 1 Mile South
AB1463	WALOG1000527577	1/2 - 1 Mile South
AB1464	WALOG1000527576	1/2 - 1 Mile South
AB1465	WALOG1000527579	1/2 - 1 Mile South
AB1466	WALOG1000527578	1/2 - 1 Mile South
AB1467	WALOG1000527585	1/2 - 1 Mile South
AB1468	WALOG1000527592	1/2 - 1 Mile South
AB1469	WALOG1000527591	1/2 - 1 Mile South
AB1470	WALOG1000527594	1/2 - 1 Mile South
AB1471	WALOG1000527593	1/2 - 1 Mile South
AB1472	WALOG1000527590	1/2 - 1 Mile South
AB1473	WALOG1000527587	1/2 - 1 Mile South
AB1474	WALOG1000527586	1/2 - 1 Mile South
AB1475	WALOG1000527589	1/2 - 1 Mile South
AB1476	WALOG1000527588	1/2 - 1 Mile South
AC1477	WALOG1000653926	1/2 - 1 Mile NNW
AC1478	WALOG1000526424	1/2 - 1 Mile NNW
AC1479	WALOG1000654356	1/2 - 1 Mile NNW
AC1480	WALOG1000654328	1/2 - 1 Mile NNW
AC1481	WALOG1000411548	1/2 - 1 Mile NNW

## GEOCHECK® - PHYSICAL SETTING SOURCE SUMMARY

### STATE DATABASE WELL INFORMATION

MAP ID	WELL ID	LOCATION FROM TP
AC1482	WALOG1000411547	1/2 - 1 Mile NNW
AC1483	WALOG1000411550	1/2 - 1 Mile NNW
AC1484	WALOG1000411549	1/2 - 1 Mile NNW
AC1485	WALOG1000657550	1/2 - 1 Mile NNW
AC1486	WALOG1000785474	1/2 - 1 Mile NNW
AC1487	WALOG1000785473	1/2 - 1 Mile NNW
AC1488	WALOG1000785476	1/2 - 1 Mile NNW
AC1489	WALOG1000785475	1/2 - 1 Mile NNW
AC1490	WALOG1000782135	1/2 - 1 Mile NNW
AC1491	WALOG1000657553	1/2 - 1 Mile NNW
AC1492	WALOG1000785472	1/2 - 1 Mile NNW
AC1493	WALOG1000785471	1/2 - 1 Mile NNW
AD1494	WALOG1000393658	1/2 - 1 Mile SW
AD1495	WALOG1000393657	1/2 - 1 Mile SW
AD1496	WALOG1000393656	1/2 - 1 Mile SW
AD1497	WALOG1000393659	1/2 - 1 Mile SW
AD1498	WALOG1000756633	1/2 - 1 Mile SW
AD1499	WALOG1000393661	1/2 - 1 Mile SW
AD1500	WALOG1000393660	1/2 - 1 Mile SW
AE1501	WALOG1000563748	1/2 - 1 Mile NNE
AE1502	WALOG1000563749	1/2 - 1 Mile NNE
AE1503	WALOG1000403851	1/2 - 1 Mile NNE
AE1504	WALOG1000391024	1/2 - 1 Mile NNE
AE1505	WALOG1000391025	1/2 - 1 Mile NNE
AE1506	WALOG1000563753	1/2 - 1 Mile NNE
AE1507	WALOG1000563754	1/2 - 1 Mile NNE
AE1508	WALOG1000563752	1/2 - 1 Mile NNE
AE1509	WALOG1000563750	1/2 - 1 Mile NNE
AE1510	WALOG1000563751	1/2 - 1 Mile NNE
AE1511	WALOG1000391023	1/2 - 1 Mile NNE
AE1512	WALOG1000360927	1/2 - 1 Mile NNE
AE1513	WALOG1000360928	1/2 - 1 Mile NNE
AE1514	WALOG1000360926	1/2 - 1 Mile NNE
AE1515	WALOG1000111968	1/2 - 1 Mile NNE
AE1516	WALOG1000360925	1/2 - 1 Mile NNE
AE1517	WALOG1000391021	1/2 - 1 Mile NNE
AE1518	WALOG1000391022	1/2 - 1 Mile NNE
AE1519	WALOG1000391020	1/2 - 1 Mile NNE
AE1520	WALOG1000360929	1/2 - 1 Mile NNE
AE1521	WALOG1000360930	1/2 - 1 Mile NNE
AE1522	WALOG1000752880	1/2 - 1 Mile NNE
AE1523	WALOG1000752881	1/2 - 1 Mile NNE
AE1524	WALOG1000752879	1/2 - 1 Mile NNE
AE1525	WALOG1000752877	1/2 - 1 Mile NNE
AE1526	WALOG1000752878	1/2 - 1 Mile NNE
AE1527	WALOG1000752885	1/2 - 1 Mile NNE
AE1528	WALOG1000752886	1/2 - 1 Mile NNE
AE1529	WALOG1000752884	1/2 - 1 Mile NNE
AE1530	WALOG1000752882	1/2 - 1 Mile NNE
AE1531	WALOG1000752883	1/2 - 1 Mile NNE
AE1532	WALOG1000752862	1/2 - 1 Mile NNE
AE1533	WALOG1000752783	1/2 - 1 Mile NNE

## GEOCHECK® - PHYSICAL SETTING SOURCE SUMMARY

### STATE DATABASE WELL INFORMATION

MAP ID	WELL ID	LOCATION FROM TP
AE1534	WALOG1000752784	1/2 - 1 Mile NNE
AE1535	WALOG1000752782	1/2 - 1 Mile NNE
AE1536	WALOG1000563755	1/2 - 1 Mile NNE
AE1537	WALOG1000752781	1/2 - 1 Mile NNE
AE1538	WALOG1000752860	1/2 - 1 Mile NNE
AE1539	WALOG1000752861	1/2 - 1 Mile NNE
AE1540	WALOG1000752859	1/2 - 1 Mile NNE
AE1541	WALOG1000752785	1/2 - 1 Mile NNE
AE1542	WALOG1000752786	1/2 - 1 Mile NNE
AF1543	WALOG1000099548	1/2 - 1 Mile SW
AF1544	WALOG1000099653	1/2 - 1 Mile SW
AF1545	WALOG1000177824	1/2 - 1 Mile SW
AG1546	WALOG1000749388	1/2 - 1 Mile SE
AG1547	WALOG1000749389	1/2 - 1 Mile SE
AG1548	WALOG1000749390	1/2 - 1 Mile SE
AG1549	WALOG1000749387	1/2 - 1 Mile SE
AG1550	WALOG1000749384	1/2 - 1 Mile SE
AG1551	WALOG1000749385	1/2 - 1 Mile SE
AG1552	WALOG1000749386	1/2 - 1 Mile SE
AG1553	WALOG1000749391	1/2 - 1 Mile SE
AG1554	WALOG1000749396	1/2 - 1 Mile SE
AG1555	WALOG1000749397	1/2 - 1 Mile SE
AG1556	WALOG1000749398	1/2 - 1 Mile SE
AG1557	WALOG1000749395	1/2 - 1 Mile SE
AG1558	WALOG1000749392	1/2 - 1 Mile SE
AG1559	WALOG1000749393	1/2 - 1 Mile SE
AG1560	WALOG1000749394	1/2 - 1 Mile SE
AG1561	WALOG1000220806	1/2 - 1 Mile SE
AG1562	WALOG1000461885	1/2 - 1 Mile SE
AG1563	WALOG1000744918	1/2 - 1 Mile SE
AG1564	WALOG1000220805	1/2 - 1 Mile SE
AG1565	WALOG1000098974	1/2 - 1 Mile SE
AG1566	WALOG1000220803	1/2 - 1 Mile SE
AG1567	WALOG1000220804	1/2 - 1 Mile SE
AG1568	WALOG1000749376	1/2 - 1 Mile SE
AG1569	WALOG1000749381	1/2 - 1 Mile SE
AG1570	WALOG1000749382	1/2 - 1 Mile SE
AG1571	WALOG1000749383	1/2 - 1 Mile SE
AG1572	WALOG1000749380	1/2 - 1 Mile SE
AG1573	WALOG1000749377	1/2 - 1 Mile SE
AG1574	WALOG1000749378	1/2 - 1 Mile SE
AG1575	WALOG1000749379	1/2 - 1 Mile SE
AG1576	WALOG1000749399	1/2 - 1 Mile SE
AG1577	WALOG1000805780	1/2 - 1 Mile SE
AG1578	WALOG1000805781	1/2 - 1 Mile SE
AG1579	WALOG1000805782	1/2 - 1 Mile SE
AG1580	WALOG1000805779	1/2 - 1 Mile SE
AG1581	WALOG1000795380	1/2 - 1 Mile SE
AG1582	WALOG1000795400	1/2 - 1 Mile SE
AG1583	WALOG1000795401	1/2 - 1 Mile SE
AG1584	WALOG1000805783	1/2 - 1 Mile SE
AG1585	WALOG1000805788	1/2 - 1 Mile SE

## GEOCHECK® - PHYSICAL SETTING SOURCE SUMMARY

### STATE DATABASE WELL INFORMATION

MAP ID	WELL ID	LOCATION FROM TP
AG1586	WALOG1000805789	1/2 - 1 Mile SE
AG1587	WALOG1000805790	1/2 - 1 Mile SE
AG1588	WALOG1000805787	1/2 - 1 Mile SE
AG1589	WALOG1000805784	1/2 - 1 Mile SE
AG1590	WALOG1000805785	1/2 - 1 Mile SE
AG1591	WALOG1000805786	1/2 - 1 Mile SE
AG1592	WALOG1000771520	1/2 - 1 Mile SE
AG1593	WALOG1000771521	1/2 - 1 Mile SE
AG1594	WALOG1000771522	1/2 - 1 Mile SE
AG1595	WALOG1000749403	1/2 - 1 Mile SE
AG1596	WALOG1000749400	1/2 - 1 Mile SE
AG1597	WALOG1000749401	1/2 - 1 Mile SE
AG1598	WALOG1000749402	1/2 - 1 Mile SE
AG1599	WALOG1000771523	1/2 - 1 Mile SE
AG1600	WALOG1000795350	1/2 - 1 Mile SE
AG1601	WALOG1000795354	1/2 - 1 Mile SE
AG1602	WALOG1000795373	1/2 - 1 Mile SE
AG1603	WALOG1000795332	1/2 - 1 Mile SE
AG1604	WALOG1000771571	1/2 - 1 Mile SE
AG1605	WALOG1000771572	1/2 - 1 Mile SE
AG1606	WALOG1000795232	1/2 - 1 Mile SE
AH1607	WALOG1000220409	1/2 - 1 Mile SE
AH1608	WALOG1000220408	1/2 - 1 Mile SE
AH1609	WALOG1000220419	1/2 - 1 Mile SE
AH1610	WALOG1000220418	1/2 - 1 Mile SE
AI1611	WALOG1000449006	1/2 - 1 Mile West
AI1612	WALOG1000449007	1/2 - 1 Mile West
AI1613	WALOG1000449008	1/2 - 1 Mile West
AI1614	WALOG1000448125	1/2 - 1 Mile West
AI1615	WALOG1000449004	1/2 - 1 Mile West
AI1616	WALOG1000449005	1/2 - 1 Mile West
AI1617	WALOG1000449009	1/2 - 1 Mile West
AI1618	WALOG1000449013	1/2 - 1 Mile West
AI1619	WALOG1000449014	1/2 - 1 Mile West
AI1620	WALOG1000449015	1/2 - 1 Mile West
AI1621	WALOG1000449010	1/2 - 1 Mile West
AI1622	WALOG1000449011	1/2 - 1 Mile West
AI1623	WALOG1000449012	1/2 - 1 Mile West
AI1624	WALOG1000448124	1/2 - 1 Mile West
AI1625	WALOG1000287023	1/2 - 1 Mile West
AI1626	WALOG1000287024	1/2 - 1 Mile West
AI1627	WALOG1000287025	1/2 - 1 Mile West
AI1628	WALOG1000190565	1/2 - 1 Mile West
AI1629	WALOG1000199339	1/2 - 1 Mile West
AI1630	WALOG1000287022	1/2 - 1 Mile West
AI1631	WALOG1000343783	1/2 - 1 Mile West
AI1632	WALOG1000448121	1/2 - 1 Mile West
AI1633	WALOG1000448122	1/2 - 1 Mile West
AI1634	WALOG1000448123	1/2 - 1 Mile West
AI1635	WALOG1000343784	1/2 - 1 Mile West
AI1636	WALOG1000343785	1/2 - 1 Mile West
AI1637	WALOG1000343786	1/2 - 1 Mile West

## GEOCHECK® - PHYSICAL SETTING SOURCE SUMMARY

### STATE DATABASE WELL INFORMATION

MAP ID	WELL ID	LOCATION FROM TP
AI1638	WALOG1000449016	1/2 - 1 Mile West
AI1639	WALOG1000670769	1/2 - 1 Mile West
AI1640	WALOG1000670770	1/2 - 1 Mile West
AI1641	WALOG1000670771	1/2 - 1 Mile West
AI1642	WALOG1000622427	1/2 - 1 Mile West
AI1643	WALOG1000622428	1/2 - 1 Mile West
AI1644	WALOG1000622437	1/2 - 1 Mile West
AI1645	WALOG1000670776	1/2 - 1 Mile West
AI1646	WALOG1000670785	1/2 - 1 Mile West
AI1647	WALOG1000670790	1/2 - 1 Mile West
AI1648	WALOG1000670791	1/2 - 1 Mile West
AI1649	WALOG1000670777	1/2 - 1 Mile West
AI1650	WALOG1000670778	1/2 - 1 Mile West
AI1651	WALOG1000670784	1/2 - 1 Mile West
AI1652	WALOG1000622426	1/2 - 1 Mile West
AI1653	WALOG1000622386	1/2 - 1 Mile West
AI1654	WALOG1000622387	1/2 - 1 Mile West
AI1655	WALOG1000622410	1/2 - 1 Mile West
AI1656	WALOG1000449017	1/2 - 1 Mile West
AI1657	WALOG1000622367	1/2 - 1 Mile West
AI1658	WALOG1000622385	1/2 - 1 Mile West
AI1659	WALOG1000622411	1/2 - 1 Mile West
AI1660	WALOG1000622415	1/2 - 1 Mile West
AI1661	WALOG1000622420	1/2 - 1 Mile West
AI1662	WALOG1000622425	1/2 - 1 Mile West
AI1663	WALOG1000622412	1/2 - 1 Mile West
AI1664	WALOG1000622413	1/2 - 1 Mile West
AI1665	WALOG1000622414	1/2 - 1 Mile West
AJ1666	WALOG1000259546	1/2 - 1 Mile SSW
AJ1667	WALOG1000259545	1/2 - 1 Mile SSW
AJ1668	WALOG1000259547	1/2 - 1 Mile SSW
AJ1669	WALOG1000259549	1/2 - 1 Mile SSW
AJ1670	WALOG1000259548	1/2 - 1 Mile SSW
AJ1671	WALOG1000259541	1/2 - 1 Mile SSW
AJ1672	WALOG1000259540	1/2 - 1 Mile SSW
AJ1673	WALOG1000259542	1/2 - 1 Mile SSW
AJ1674	WALOG1000259544	1/2 - 1 Mile SSW
AJ1675	WALOG1000259543	1/2 - 1 Mile SSW
AJ1676	WALOG1000695291	1/2 - 1 Mile SSW
AJ1677	WALOG1000259555	1/2 - 1 Mile SSW
AJ1678	WALOG1000695292	1/2 - 1 Mile SSW
AJ1679	WALOG1000695294	1/2 - 1 Mile SSW
AJ1680	WALOG1000695293	1/2 - 1 Mile SSW
AJ1681	WALOG1000259551	1/2 - 1 Mile SSW
AJ1682	WALOG1000259550	1/2 - 1 Mile SSW
AJ1683	WALOG1000259552	1/2 - 1 Mile SSW
AJ1684	WALOG1000259554	1/2 - 1 Mile SSW
AJ1685	WALOG1000259553	1/2 - 1 Mile SSW
AK1686	WALOG1000306471	1/2 - 1 Mile SSE
AK1687	WALOG1000306473	1/2 - 1 Mile SSE
AK1688	WALOG1000306468	1/2 - 1 Mile SSE
AK1689	WALOG1000306469	1/2 - 1 Mile SSE

## GEOCHECK® - PHYSICAL SETTING SOURCE SUMMARY

### STATE DATABASE WELL INFORMATION

MAP ID	WELL ID	LOCATION FROM TP
AK1690	WALOG1000655578	1/2 - 1 Mile SSE
AK1691	WALOG1000655585	1/2 - 1 Mile SSE
AK1692	WALOG1000306475	1/2 - 1 Mile SSE
AK1693	WALOG1000655577	1/2 - 1 Mile SSE
AK1694	WALOG1000306467	1/2 - 1 Mile SSE
AK1695	WALOG1000261800	1/2 - 1 Mile SSE
AK1696	WALOG1000261801	1/2 - 1 Mile SSE
AK1697	WALOG1000261693	1/2 - 1 Mile SSE
AK1698	WALOG1000261799	1/2 - 1 Mile SSE
AK1699	WALOG1000306464	1/2 - 1 Mile SSE
AK1700	WALOG1000306466	1/2 - 1 Mile SSE
AK1701	WALOG1000261802	1/2 - 1 Mile SSE
AK1702	WALOG1000264135	1/2 - 1 Mile SSE
AK1703	WALOG1000655589	1/2 - 1 Mile SSE
AK1704	WALOG1000667735	1/2 - 1 Mile SSE
AK1705	WALOG1000667736	1/2 - 1 Mile SSE
AK1706	WALOG1000667733	1/2 - 1 Mile SSE
AK1707	WALOG1000667734	1/2 - 1 Mile SSE
AK1708	WALOG1000667739	1/2 - 1 Mile SSE
AK1709	WALOG1000667740	1/2 - 1 Mile SSE
AK1710	WALOG1000667737	1/2 - 1 Mile SSE
AK1711	WALOG1000667738	1/2 - 1 Mile SSE
AK1712	WALOG1000655623	1/2 - 1 Mile SSE
AK1713	WALOG1000655599	1/2 - 1 Mile SSE
AK1714	WALOG1000655600	1/2 - 1 Mile SSE
AK1715	WALOG1000655597	1/2 - 1 Mile SSE
AK1716	WALOG1000655598	1/2 - 1 Mile SSE
AK1717	WALOG1000655616	1/2 - 1 Mile SSE
AK1718	WALOG1000655619	1/2 - 1 Mile SSE
AK1719	WALOG1000655601	1/2 - 1 Mile SSE
AK1720	WALOG1000655615	1/2 - 1 Mile SSE
AL1721	WALOG1000444491	1/2 - 1 Mile WNW
AL1722	WALOG1000491382	1/2 - 1 Mile WNW
AL1723	WALOG1000491383	1/2 - 1 Mile WNW
AM1724	WALOG1000722815	1/2 - 1 Mile East
AM1725	WALOG1000667217	1/2 - 1 Mile East
AM1726	WALOG1000722816	1/2 - 1 Mile East
AM1727	WALOG1000722818	1/2 - 1 Mile East
AM1728	WALOG1000722817	1/2 - 1 Mile East
AM1729	WALOG1000667213	1/2 - 1 Mile East
AM1730	WALOG1000667212	1/2 - 1 Mile East
AM1731	WALOG1000667214	1/2 - 1 Mile East
AM1732	WALOG1000667216	1/2 - 1 Mile East
AM1733	WALOG1000667215	1/2 - 1 Mile East
AM1734	WALOG1000722825	1/2 - 1 Mile East
AM1735	WALOG1000722824	1/2 - 1 Mile East
AM1736	WALOG1000722826	1/2 - 1 Mile East
AM1737	WALOG1000722828	1/2 - 1 Mile East
AM1738	WALOG1000722827	1/2 - 1 Mile East
AM1739	WALOG1000722820	1/2 - 1 Mile East
AM1740	WALOG1000722819	1/2 - 1 Mile East
AM1741	WALOG1000722821	1/2 - 1 Mile East

## GEOCHECK® - PHYSICAL SETTING SOURCE SUMMARY

### STATE DATABASE WELL INFORMATION

MAP ID	WELL ID	LOCATION FROM TP
AM1742	WALOG1000722823	1/2 - 1 Mile East
AM1743	WALOG1000722822	1/2 - 1 Mile East
AN1744	WALOG1000345782	1/2 - 1 Mile WSW
AN1745	WALOG1000345781	1/2 - 1 Mile WSW
AN1746	WALOG1000594542	1/2 - 1 Mile WSW
AN1747	WALOG1000345783	1/2 - 1 Mile WSW
AN1748	WALOG1000341425	1/2 - 1 Mile WSW
AN1749	WALOG1000249096	1/2 - 1 Mile WSW
AN1750	WALOG1000249095	1/2 - 1 Mile WSW
AN1751	WALOG1000341424	1/2 - 1 Mile WSW
AN1752	WALOG1000249097	1/2 - 1 Mile WSW
AN1753	WALOG1000797582	1/2 - 1 Mile WSW
AN1754	WALOG1000797577	1/2 - 1 Mile WSW
AN1755	WALOG1000797590	1/2 - 1 Mile WSW
AN1756	WALOG1000797587	1/2 - 1 Mile WSW
AN1757	WALOG1000797565	1/2 - 1 Mile WSW
AN1758	WALOG1000797554	1/2 - 1 Mile WSW
AN1759	WALOG1000594543	1/2 - 1 Mile WSW
AN1760	WALOG1000797564	1/2 - 1 Mile WSW
AN1761	WALOG1000797563	1/2 - 1 Mile WSW
AN1762	WALOG1000249090	1/2 - 1 Mile WSW
AN1763	WALOG1000181257	1/2 - 1 Mile WSW
AN1764	WALOG1000181256	1/2 - 1 Mile WSW
AN1765	WALOG1000249091	1/2 - 1 Mile WSW
AN1766	WALOG1000249094	1/2 - 1 Mile WSW
AN1767	WALOG1000249093	1/2 - 1 Mile WSW
AN1768	WALOG1000249092	1/2 - 1 Mile WSW
AO1769	WALOG1000785193	1/2 - 1 Mile ENE
AO1770	WALOG1000784741	1/2 - 1 Mile ENE
AO1771	WALOG1000785221	1/2 - 1 Mile ENE
AO1772	WALOG1000785194	1/2 - 1 Mile ENE
AO1773	WALOG1000784738	1/2 - 1 Mile ENE
AO1774	WALOG1000386816	1/2 - 1 Mile ENE
AO1775	WALOG1000386815	1/2 - 1 Mile ENE
AO1776	WALOG1000386818	1/2 - 1 Mile ENE
AO1777	WALOG1000386817	1/2 - 1 Mile ENE
AO1778	WALOG1000785414	1/2 - 1 Mile ENE
AO1779	WALOG1000804753	1/2 - 1 Mile ENE
AO1780	WALOG1000804752	1/2 - 1 Mile ENE
AO1781	WALOG1000804755	1/2 - 1 Mile ENE
AO1782	WALOG1000804754	1/2 - 1 Mile ENE
AO1783	WALOG1000804751	1/2 - 1 Mile ENE
AO1784	WALOG1000804458	1/2 - 1 Mile ENE
AO1785	WALOG1000785422	1/2 - 1 Mile ENE
AO1786	WALOG1000804482	1/2 - 1 Mile ENE
AO1787	WALOG1000804475	1/2 - 1 Mile ENE
AP1788	WALOG1000601210	1/2 - 1 Mile ESE
AP1789	WALOG1000601211	1/2 - 1 Mile ESE
AP1790	WALOG1000362954	1/2 - 1 Mile ESE
AP1791	WALOG1000601209	1/2 - 1 Mile ESE
AP1792	WALOG1000601214	1/2 - 1 Mile ESE
AP1793	WALOG1000601215	1/2 - 1 Mile ESE



# GEOCHECK® - PHYSICAL SETTING SOURCE SUMMARY

## STATE DATABASE WELL INFORMATION

MAP ID	WELL ID	LOCATION FROM TP
AP1794	WALOG1000601212	1/2 - 1 Mile ESE
AP1795	WALOG1000601213	1/2 - 1 Mile ESE
AP1796	WALOG1000290535	1/2 - 1 Mile ESE
AP1797	WALOG1000362949	1/2 - 1 Mile ESE
AP1798	WALOG1000098880	1/2 - 1 Mile ESE
AP1799	WALOG1000102236	1/2 - 1 Mile ESE
AP1800	WALOG1000362952	1/2 - 1 Mile ESE
AP1801	WALOG1000362953	1/2 - 1 Mile ESE
AP1802	WALOG1000362950	1/2 - 1 Mile ESE
AP1803	WALOG1000362951	1/2 - 1 Mile ESE
AP1804	WALOG1000601216	1/2 - 1 Mile ESE
AP1805	WALOG1000631255	1/2 - 1 Mile ESE
AP1806	WALOG1000631256	1/2 - 1 Mile ESE
AP1807	WALOG1000631253	1/2 - 1 Mile ESE
AP1808	WALOG1000631254	1/2 - 1 Mile ESE
AP1809	WALOG1000719414	1/2 - 1 Mile ESE
AP1810	WALOG1000719415	1/2 - 1 Mile ESE
AP1811	WALOG1000718426	1/2 - 1 Mile ESE
AP1812	WALOG1000718427	1/2 - 1 Mile ESE
AP1813	WALOG1000610115	1/2 - 1 Mile ESE
AP1814	WALOG1000610116	1/2 - 1 Mile ESE
AP1815	WALOG1000610113	1/2 - 1 Mile ESE
AP1816	WALOG1000610114	1/2 - 1 Mile ESE
AP1817	WALOG1000631251	1/2 - 1 Mile ESE
AP1818	WALOG1000631252	1/2 - 1 Mile ESE
AP1819	WALOG1000631249	1/2 - 1 Mile ESE
AP1820	WALOG1000631250	1/2 - 1 Mile ESE
AQ1821	WALOG1000656003	1/2 - 1 Mile NE
AQ1822	WALOG1000655997	1/2 - 1 Mile NE
AQ1823	WALOG1000612802	1/2 - 1 Mile NE
AQ1824	WALOG1000656004	1/2 - 1 Mile NE
AQ1825	WALOG1000656020	1/2 - 1 Mile NE
AQ1826	WALOG1000656014	1/2 - 1 Mile NE
AQ1827	WALOG1000656008	1/2 - 1 Mile NE
AQ1828	WALOG1000612801	1/2 - 1 Mile NE
AQ1829	WALOG1000384804	1/2 - 1 Mile NE
AQ1830	WALOG1000384803	1/2 - 1 Mile NE
AQ1831	WALOG1000106799	1/2 - 1 Mile NE
AQ1832	WALOG1000384805	1/2 - 1 Mile NE
AQ1833	WALOG1000572424	1/2 - 1 Mile NE
AQ1834	WALOG1000572423	1/2 - 1 Mile NE
AQ1835	WALOG1000384806	1/2 - 1 Mile NE
AQ1836	WALOG1000656021	1/2 - 1 Mile NE
AQ1837	WALOG1000750137	1/2 - 1 Mile NE
AQ1838	WALOG1000750136	1/2 - 1 Mile NE
AQ1839	WALOG1000750135	1/2 - 1 Mile NE
AQ1840	WALOG1000750138	1/2 - 1 Mile NE
AQ1841	WALOG1000750291	1/2 - 1 Mile NE
AQ1842	WALOG1000750290	1/2 - 1 Mile NE
AQ1843	WALOG1000750139	1/2 - 1 Mile NE
AQ1844	WALOG1000750134	1/2 - 1 Mile NE
AQ1845	WALOG1000744903	1/2 - 1 Mile NE

## GEOCHECK® - PHYSICAL SETTING SOURCE SUMMARY

### STATE DATABASE WELL INFORMATION

MAP ID	WELL ID	LOCATION FROM TP
AQ1846	WALOG1000744883	1/2 - 1 Mile NE
AQ1847	WALOG1000656035	1/2 - 1 Mile NE
AQ1848	WALOG1000750130	1/2 - 1 Mile NE
AQ1849	WALOG1000750133	1/2 - 1 Mile NE
AQ1850	WALOG1000750132	1/2 - 1 Mile NE
AQ1851	WALOG1000750131	1/2 - 1 Mile NE
AR1852	WALOG1000672385	1/2 - 1 Mile North
AR1853	WALOG1000672386	1/2 - 1 Mile North
AR1854	WALOG1000672384	1/2 - 1 Mile North
AR1855	WALOG1000381521	1/2 - 1 Mile North
AR1856	WALOG1000381522	1/2 - 1 Mile North
AR1857	WALOG1000764282	1/2 - 1 Mile North
AR1858	WALOG1000764283	1/2 - 1 Mile North
AR1859	WALOG1000672389	1/2 - 1 Mile North
AR1860	WALOG1000672387	1/2 - 1 Mile North
AR1861	WALOG1000672388	1/2 - 1 Mile North
AR1862	WALOG1000006335	1/2 - 1 Mile North
AR1863	WALOG1000006336	1/2 - 1 Mile North
AR1864	WALOG1000006334	1/2 - 1 Mile North
AR1865	WALOG1000006332	1/2 - 1 Mile North
AR1866	WALOG1000006333	1/2 - 1 Mile North
AR1867	WALOG1000302099	1/2 - 1 Mile North
AR1868	WALOG1000381520	1/2 - 1 Mile North
AR1869	WALOG1000021154	1/2 - 1 Mile North
AR1870	WALOG1000006337	1/2 - 1 Mile North
AR1871	WALOG1000021153	1/2 - 1 Mile North
AR1872	WALOG1000764338	1/2 - 1 Mile North
AR1873	WALOG1000764339	1/2 - 1 Mile North
AR1874	WALOG1000764298	1/2 - 1 Mile North
AR1875	WALOG1000764296	1/2 - 1 Mile North
AR1876	WALOG1000764297	1/2 - 1 Mile North
AR1877	WALOG1000817321	1/2 - 1 Mile North
AR1878	WALOG1000817322	1/2 - 1 Mile North
AR1879	WALOG1000764346	1/2 - 1 Mile North
AR1880	WALOG1000764344	1/2 - 1 Mile North
AR1881	WALOG1000764345	1/2 - 1 Mile North
AR1882	WALOG1000764289	1/2 - 1 Mile North
AR1883	WALOG1000764290	1/2 - 1 Mile North
AR1884	WALOG1000764288	1/2 - 1 Mile North
AR1885	WALOG1000764284	1/2 - 1 Mile North
AR1886	WALOG1000764285	1/2 - 1 Mile North
AR1887	WALOG1000764294	1/2 - 1 Mile North
AR1888	WALOG1000764295	1/2 - 1 Mile North
AR1889	WALOG1000764293	1/2 - 1 Mile North
AR1890	WALOG1000764291	1/2 - 1 Mile North
AR1891	WALOG1000764292	1/2 - 1 Mile North
AS1892	WALOG1000499583	1/2 - 1 Mile North
AS1893	WALOG1000515197	1/2 - 1 Mile North
AS1894	WALOG1000499581	1/2 - 1 Mile North
AS1895	WALOG1000499582	1/2 - 1 Mile North
AS1896	WALOG1000555885	1/2 - 1 Mile North
AS1897	WALOG1000574847	1/2 - 1 Mile North

## GEOCHECK® - PHYSICAL SETTING SOURCE SUMMARY

### STATE DATABASE WELL INFORMATION

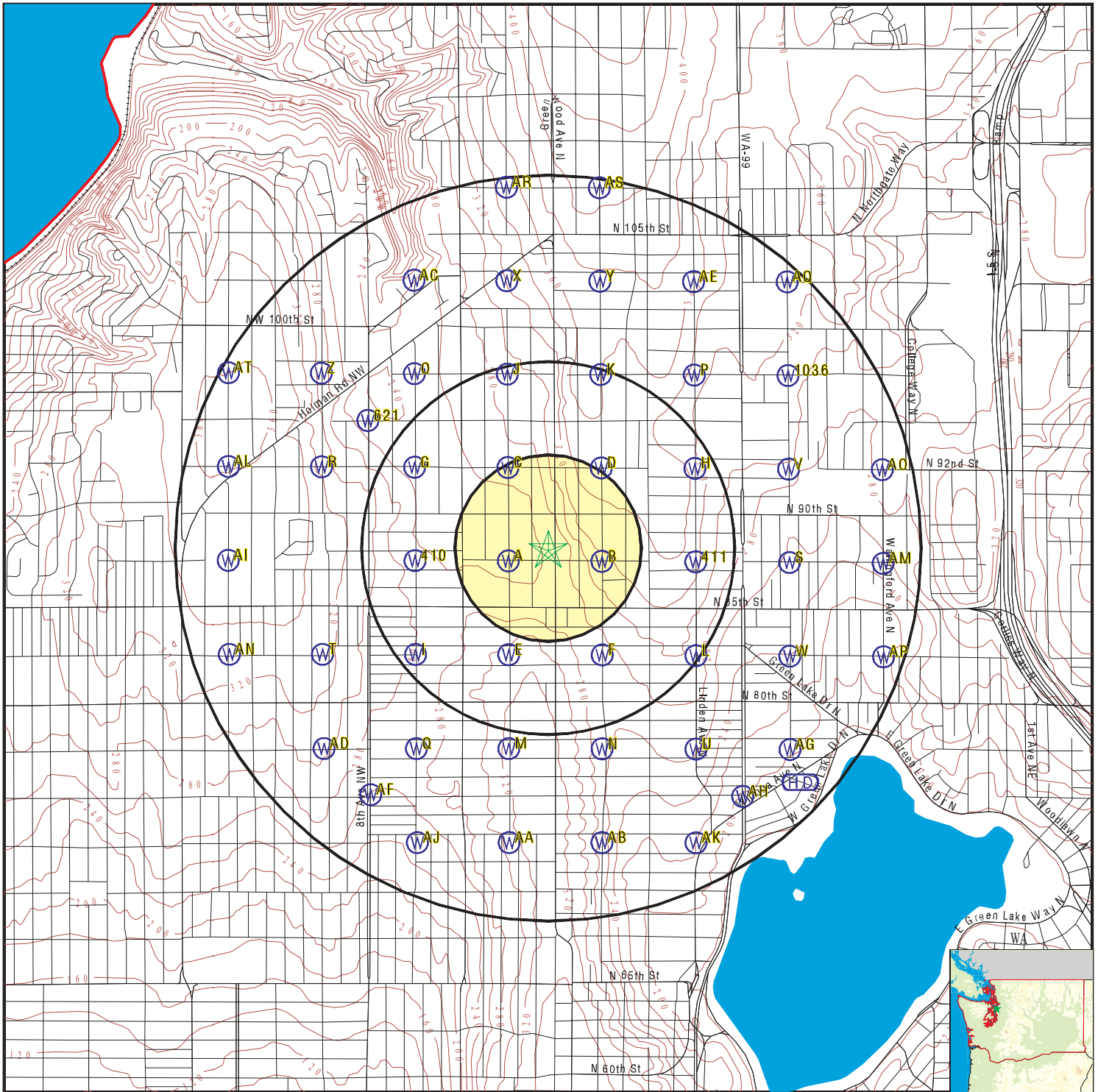
MAP ID	WELL ID	LOCATION FROM TP
AS1898	WALOG1000515198	1/2 - 1 Mile North
AS1899	WALOG1000515199	1/2 - 1 Mile North
AS1900	WALOG1000443247	1/2 - 1 Mile North
AS1901	WALOG1000499576	1/2 - 1 Mile North
AS1902	WALOG1000443245	1/2 - 1 Mile North
AS1903	WALOG1000443246	1/2 - 1 Mile North
AS1904	WALOG1000499579	1/2 - 1 Mile North
AS1905	WALOG1000499580	1/2 - 1 Mile North
AS1906	WALOG1000499577	1/2 - 1 Mile North
AS1907	WALOG1000499578	1/2 - 1 Mile North
AS1908	WALOG1000574848	1/2 - 1 Mile North
AS1909	WALOG1000579896	1/2 - 1 Mile North
AS1910	WALOG1000579897	1/2 - 1 Mile North
AS1911	WALOG1000579894	1/2 - 1 Mile North
AS1912	WALOG1000579895	1/2 - 1 Mile North
AS1913	WALOG1000579900	1/2 - 1 Mile North
AS1914	WALOG1000579901	1/2 - 1 Mile North
AS1915	WALOG1000579898	1/2 - 1 Mile North
AS1916	WALOG1000579899	1/2 - 1 Mile North
AS1917	WALOG1000574851	1/2 - 1 Mile North
AS1918	WALOG1000574852	1/2 - 1 Mile North
AS1919	WALOG1000574849	1/2 - 1 Mile North
AS1920	WALOG1000574850	1/2 - 1 Mile North
AS1921	WALOG1000574855	1/2 - 1 Mile North
AS1922	WALOG1000574856	1/2 - 1 Mile North
AS1923	WALOG1000574853	1/2 - 1 Mile North
AS1924	WALOG1000574854	1/2 - 1 Mile North
AT1925	WALOG1000653806	1/2 - 1 Mile WNW
AT1926	WALOG1000653805	1/2 - 1 Mile WNW
AT1927	WALOG1000653804	1/2 - 1 Mile WNW
AT1928	WALOG1000653812	1/2 - 1 Mile WNW
AT1929	WALOG1000653815	1/2 - 1 Mile WNW
AT1930	WALOG1000653814	1/2 - 1 Mile WNW
AT1931	WALOG1000653813	1/2 - 1 Mile WNW
AT1932	WALOG1000653770	1/2 - 1 Mile WNW
AT1933	WALOG1000653751	1/2 - 1 Mile WNW
AT1934	WALOG1000653745	1/2 - 1 Mile WNW
AT1935	WALOG1000653774	1/2 - 1 Mile WNW
AT1936	WALOG1000653802	1/2 - 1 Mile WNW
AT1937	WALOG1000653780	1/2 - 1 Mile WNW
AT1938	WALOG1000653778	1/2 - 1 Mile WNW
AT1939	WALOG1000653816	1/2 - 1 Mile WNW
AT1940	WALOG1000653874	1/2 - 1 Mile WNW
AT1941	WALOG1000653873	1/2 - 1 Mile WNW
AT1942	WALOG1000653872	1/2 - 1 Mile WNW
AT1943	WALOG1000653875	1/2 - 1 Mile WNW
AT1944	WALOG1000653888	1/2 - 1 Mile WNW
AT1945	WALOG1000653887	1/2 - 1 Mile WNW
AT1946	WALOG1000653886	1/2 - 1 Mile WNW
AT1947	WALOG1000653851	1/2 - 1 Mile WNW
AT1948	WALOG1000653835	1/2 - 1 Mile WNW
AT1949	WALOG1000653822	1/2 - 1 Mile WNW

## GEOCHECK® - PHYSICAL SETTING SOURCE SUMMARY

### STATE DATABASE WELL INFORMATION

<u>MAP ID</u>	<u>WELL ID</u>	<u>LOCATION FROM TP</u>
AT1950	WALOG1000653852	1/2 - 1 Mile WNW
AT1951	WALOG1000653861	1/2 - 1 Mile WNW
AT1952	WALOG1000653857	1/2 - 1 Mile WNW
AT1953	WALOG1000653856	1/2 - 1 Mile WNW

# PHYSICAL SETTING SOURCE MAP - 6188760.2s



- County Boundary
- Major Roads
- Contour Lines
- Earthquake epicenter, Richter 5 or greater
- Water Wells
- Public Water Supply Wells
- Cluster of Multiple Icons

- Groundwater Flow Direction
- Indeterminate Groundwater Flow at Location
- Groundwater Flow Varies at Location
- Closest Hydrogeological Data
- Oil, gas or related wells



SITE NAME: Maninder Singh - Expansion  
 ADDRESS: 8701 Greenwood Ave N  
 SEATTLE WA 98103  
 LAT/LONG: 47.692904 / 122.355736

CLIENT: Partner Engineering and Science, Inc.  
 CONTACT: Aimee Tamayo  
 INQUIRY #: 6188760.2s  
 DATE: September 25, 2020 8:53 am

## GEOCHECK® - PHYSICAL SETTING SOURCE MAP FINDINGS

Map ID  
Direction  
Distance  
Elevation

Database      EDR ID Number

**A1**  
**WSW**  
**0 - 1/8 Mile**  
**Lower**

**WA WELLS      WALOG1000355084**

Database:	Ecology Well Logs	Well Log ID:	450153
Well Tag:	Not Reported	Project Tag:	Not Reported
Notice of Intent #:	A084935	Date Received:	21-JUN-06
Diameter:	0	Casing Depth:	11
Well Completion:	04-MAY-06	Well Owner:	Mcdonalds Corp
Well Type:	Decommissioning	Driller #:	Not Reported
Static Level:	0	Flow Rate (GPM):	0
Flow Type:	Not Reported	PSI:	0
Well Test:	Not Reported	Water Reclamation #:	8

**A2**  
**WSW**  
**0 - 1/8 Mile**  
**Lower**

**WA WELLS      WALOG1000355085**

Database:	Ecology Well Logs	Well Log ID:	450155
Well Tag:	Not Reported	Project Tag:	Not Reported
Notice of Intent #:	A084935	Date Received:	21-JUN-06
Diameter:	0	Casing Depth:	20
Well Completion:	04-MAY-06	Well Owner:	Mcdonalds Corp
Well Type:	Decommissioning	Driller #:	Not Reported
Static Level:	0	Flow Rate (GPM):	0
Flow Type:	Not Reported	PSI:	0
Well Test:	Not Reported	Water Reclamation #:	8

**A3**  
**WSW**  
**0 - 1/8 Mile**  
**Lower**

**WA WELLS      WALOG1000355082**

Database:	Ecology Well Logs	Well Log ID:	450149
Well Tag:	Not Reported	Project Tag:	Not Reported
Notice of Intent #:	A084935	Date Received:	21-JUN-06
Diameter:	0	Casing Depth:	30
Well Completion:	04-MAY-06	Well Owner:	Mcdonalds Corp
Well Type:	Decommissioning	Driller #:	Not Reported
Static Level:	0	Flow Rate (GPM):	0
Flow Type:	Not Reported	PSI:	0
Well Test:	Not Reported	Water Reclamation #:	8

**A4**  
**WSW**  
**0 - 1/8 Mile**  
**Lower**

**WA WELLS      WALOG1000355083**

Database:	Ecology Well Logs	Well Log ID:	450151
Well Tag:	Not Reported	Project Tag:	Not Reported
Notice of Intent #:	A084935	Date Received:	21-JUN-06
Diameter:	0	Casing Depth:	16

## GEOCHECK® - PHYSICAL SETTING SOURCE MAP FINDINGS

Well Completion:	04-MAY-06	Well Owner:	Mcdonalds Corp
Well Type:	Decommissioning	Driller #:	Not Reported
Static Level:	0	Flow Rate (GPM):	0
Flow Type:	Not Reported	PSI:	0
Well Test:	Not Reported	Water Reclamation #:	8

**A5**  
**WSW**  
**0 - 1/8 Mile**  
**Lower**

**WA WELLS    WALOG1000379223**

Database:	Ecology Well Logs	Well Log ID:	484313
Well Tag:	Not Reported	Project Tag:	Not Reported
Notice of Intent #:	A127957	Date Received:	31-MAY-07
Diameter:	2	Casing Depth:	15
Well Completion:	27-APR-07	Well Owner:	Carlos Tofino   Earth Consultants
Well Type:	Decommissioning	Driller #:	Not Reported
Static Level:	0	Flow Rate (GPM):	0
Flow Type:	Not Reported	PSI:	0
Well Test:	Not Reported	Water Reclamation #:	8

**A6**  
**WSW**  
**0 - 1/8 Mile**  
**Lower**

**WA WELLS    WALOG1000379226**

Database:	Ecology Well Logs	Well Log ID:	484316
Well Tag:	Not Reported	Project Tag:	Not Reported
Notice of Intent #:	E006819	Date Received:	31-MAY-07
Diameter:	2	Casing Depth:	15
Well Completion:	27-APR-07	Well Owner:	Carlos Tofino
Well Type:	Resource Protection	Driller #:	Not Reported
Static Level:	0	Flow Rate (GPM):	0
Flow Type:	Not Reported	PSI:	0
Well Test:	Not Reported	Water Reclamation #:	8

**A7**  
**WSW**  
**0 - 1/8 Mile**  
**Lower**

**WA WELLS    WALOG1000379227**

Database:	Ecology Well Logs	Well Log ID:	484317
Well Tag:	Not Reported	Project Tag:	Not Reported
Notice of Intent #:	E006819	Date Received:	31-MAY-07
Diameter:	2	Casing Depth:	15
Well Completion:	27-APR-07	Well Owner:	Carlos Tofino
Well Type:	Resource Protection	Driller #:	Not Reported
Static Level:	0	Flow Rate (GPM):	0
Flow Type:	Not Reported	PSI:	0
Well Test:	Not Reported	Water Reclamation #:	8

## GEOCHECK® - PHYSICAL SETTING SOURCE MAP FINDINGS

Map ID  
Direction  
Distance  
Elevation

Database      EDR ID Number

**A8**  
**WSW**  
**0 - 1/8 Mile**  
**Lower**

**WA WELLS      WALOG1000379224**

Database:	Ecology Well Logs	Well Log ID:	484314
Well Tag:	Not Reported	Project Tag:	Not Reported
Notice of Intent #:	A127957	Date Received:	31-MAY-07
Diameter:	2	Casing Depth:	15
Well Completion:	27-APR-07	Well Owner:	Carlos Tofino   Earth Consultants
Well Type:	Decommissioning	Driller #:	Not Reported
Static Level:	0	Flow Rate (GPM):	0
Flow Type:	Not Reported	PSI:	0
Well Test:	Not Reported	Water Reclamation #:	8

**A9**  
**WSW**  
**0 - 1/8 Mile**  
**Lower**

**WA WELLS      WALOG1000379225**

Database:	Ecology Well Logs	Well Log ID:	484315
Well Tag:	Not Reported	Project Tag:	Not Reported
Notice of Intent #:	A127957	Date Received:	31-MAY-07
Diameter:	2	Casing Depth:	15
Well Completion:	27-APR-07	Well Owner:	Carlos Tofino   Earth Consultants
Well Type:	Decommissioning	Driller #:	Not Reported
Static Level:	0	Flow Rate (GPM):	0
Flow Type:	Not Reported	PSI:	0
Well Test:	Not Reported	Water Reclamation #:	8

**A10**  
**WSW**  
**0 - 1/8 Mile**  
**Lower**

**WA WELLS      WALOG1000327267**

Database:	Ecology Well Logs	Well Log ID:	411316
Well Tag:	AHS970	Project Tag:	Not Reported
Notice of Intent #:	R048900	Date Received:	16-JUN-05
Diameter:	0	Casing Depth:	15
Well Completion:	10-JUN-05	Well Owner:	Not Reported
Well Type:	Resource Protection	Driller #:	Not Reported
Static Level:	0	Flow Rate (GPM):	0
Flow Type:	Not Reported	PSI:	0
Well Test:	Not Reported	Water Reclamation #:	8

**A11**  
**WSW**  
**0 - 1/8 Mile**  
**Lower**

**WA WELLS      WALOG1000327268**

Database:	Ecology Well Logs	Well Log ID:	411317
Well Tag:	AHS969	Project Tag:	Not Reported
Notice of Intent #:	R048900	Date Received:	16-JUN-05
Diameter:	0	Casing Depth:	15



## GEOCHECK® - PHYSICAL SETTING SOURCE MAP FINDINGS

Well Completion:	10-JUN-05	Well Owner:	Not Reported
Well Type:	Resource Protection	Driller #:	Not Reported
Static Level:	0	Flow Rate (GPM):	0
Flow Type:	Not Reported	PSI:	0
Well Test:	Not Reported	Water Reclamation #:	8

**A12**  
**WSW**  
**0 - 1/8 Mile**  
**Lower**

**WA WELLS    WALOG1000312182**

Database:	Ecology Well Logs	Well Log ID:	394473
Well Tag:	AKN173	Project Tag:	Not Reported
Notice of Intent #:	R066144	Date Received:	20-DEC-04
Diameter:	8	Casing Depth:	28
Well Completion:	06-DEC-04	Well Owner:	Bp Arco #977
Well Type:	Resource Protection	Driller #:	Not Reported
Static Level:	0	Flow Rate (GPM):	0
Flow Type:	Not Reported	PSI:	0
Well Test:	Not Reported	Water Reclamation #:	8

**A13**  
**WSW**  
**0 - 1/8 Mile**  
**Lower**

**WA WELLS    WALOG1000312183**

Database:	Ecology Well Logs	Well Log ID:	394474
Well Tag:	AKN174	Project Tag:	Not Reported
Notice of Intent #:	R066144	Date Received:	20-DEC-04
Diameter:	8	Casing Depth:	28
Well Completion:	06-DEC-04	Well Owner:	Bp Arco #977
Well Type:	Resource Protection	Driller #:	Not Reported
Static Level:	0	Flow Rate (GPM):	0
Flow Type:	Not Reported	PSI:	0
Well Test:	Not Reported	Water Reclamation #:	8

**A14**  
**WSW**  
**0 - 1/8 Mile**  
**Lower**

**WA WELLS    WALOG1000327269**

Database:	Ecology Well Logs	Well Log ID:	411318
Well Tag:	AHS968	Project Tag:	Not Reported
Notice of Intent #:	R048900	Date Received:	16-JUN-05
Diameter:	0	Casing Depth:	15
Well Completion:	10-JUN-05	Well Owner:	Not Reported
Well Type:	Resource Protection	Driller #:	Not Reported
Static Level:	0	Flow Rate (GPM):	0
Flow Type:	Not Reported	PSI:	0
Well Test:	Not Reported	Water Reclamation #:	8

## GEOCHECK® - PHYSICAL SETTING SOURCE MAP FINDINGS

Map ID  
 Direction  
 Distance  
 Elevation

Database      EDR ID Number

**A15**  
**WSW**  
**0 - 1/8 Mile**  
**Lower**

**WA WELLS      WALOG1000355080**

Database:	Ecology Well Logs	Well Log ID:	450146
Well Tag:	Not Reported	Project Tag:	Not Reported
Notice of Intent #:	E004527	Date Received:	21-JUN-06
Diameter:	0	Casing Depth:	11
Well Completion:	04-MAY-06	Well Owner:	Mcdonalds Corp
Well Type:	Resource Protection	Driller #:	Not Reported
Static Level:	0	Flow Rate (GPM):	0
Flow Type:	Not Reported	PSI:	0
Well Test:	Not Reported	Water Reclamation #:	8

**A16**  
**WSW**  
**0 - 1/8 Mile**  
**Lower**

**WA WELLS      WALOG1000355081**

Database:	Ecology Well Logs	Well Log ID:	450148
Well Tag:	Not Reported	Project Tag:	Not Reported
Notice of Intent #:	E004527	Date Received:	21-JUN-06
Diameter:	0	Casing Depth:	20
Well Completion:	04-MAY-06	Well Owner:	Mcdonalds Corp
Well Type:	Resource Protection	Driller #:	Not Reported
Static Level:	0	Flow Rate (GPM):	0
Flow Type:	Not Reported	PSI:	0
Well Test:	Not Reported	Water Reclamation #:	8

**A17**  
**WSW**  
**0 - 1/8 Mile**  
**Lower**

**WA WELLS      WALOG1000355078**

Database:	Ecology Well Logs	Well Log ID:	450144
Well Tag:	Not Reported	Project Tag:	Not Reported
Notice of Intent #:	E004527	Date Received:	21-JUN-06
Diameter:	0	Casing Depth:	30
Well Completion:	04-MAY-06	Well Owner:	Mcdonalds Corp
Well Type:	Resource Protection	Driller #:	Not Reported
Static Level:	0	Flow Rate (GPM):	0
Flow Type:	Not Reported	PSI:	0
Well Test:	Not Reported	Water Reclamation #:	8

**A18**  
**WSW**  
**0 - 1/8 Mile**  
**Lower**

**WA WELLS      WALOG1000355079**

Database:	Ecology Well Logs	Well Log ID:	450145
Well Tag:	Not Reported	Project Tag:	Not Reported
Notice of Intent #:	E004527	Date Received:	21-JUN-06
Diameter:	0	Casing Depth:	16

## GEOCHECK® - PHYSICAL SETTING SOURCE MAP FINDINGS

Well Completion:	04-MAY-06	Well Owner:	Mcdonalds Corp
Well Type:	Resource Protection	Driller #:	Not Reported
Static Level:	0	Flow Rate (GPM):	0
Flow Type:	Not Reported	PSI:	0
Well Test:	Not Reported	Water Reclamation #:	8

**A19**  
**WSW**  
**0 - 1/8 Mile**  
**Lower**

**WA WELLS      WALOG1000379228**

Database:	Ecology Well Logs	Well Log ID:	484318
Well Tag:	Not Reported	Project Tag:	Not Reported
Notice of Intent #:	E006819	Date Received:	31-MAY-07
Diameter:	2	Casing Depth:	15
Well Completion:	27-APR-07	Well Owner:	Carlos Tofino
Well Type:	Resource Protection	Driller #:	Not Reported
Static Level:	0	Flow Rate (GPM):	0
Flow Type:	Not Reported	PSI:	0
Well Test:	Not Reported	Water Reclamation #:	8

**A20**  
**WSW**  
**0 - 1/8 Mile**  
**Lower**

**WA WELLS      WALOG1000462393**

Database:	Ecology Well Logs	Well Log ID:	603944
Well Tag:	Not Reported	Project Tag:	Not Reported
Notice of Intent #:	SE05057	Date Received:	29-JUL-09
Diameter:	8	Casing Depth:	40
Well Completion:	16-JUL-09	Well Owner:	Greenwood Shopping Center   Geo Engineers
Well Type:	Resource Protection	Driller #:	Not Reported
Static Level:	0	Flow Rate (GPM):	0
Flow Type:	Not Reported	PSI:	0
Well Test:	Not Reported	Water Reclamation #:	8

**A21**  
**WSW**  
**0 - 1/8 Mile**  
**Lower**

**WA WELLS      WALOG1000462394**

Database:	Ecology Well Logs	Well Log ID:	603946
Well Tag:	Not Reported	Project Tag:	Not Reported
Notice of Intent #:	SE05057	Date Received:	29-JUL-09
Diameter:	8	Casing Depth:	40
Well Completion:	16-JUL-09	Well Owner:	Greenwood Shopping Center   Geo Engineers
Well Type:	Resource Protection	Driller #:	Not Reported
Static Level:	0	Flow Rate (GPM):	0
Flow Type:	Not Reported	PSI:	0
Well Test:	Not Reported	Water Reclamation #:	8

## GEOCHECK® - PHYSICAL SETTING SOURCE MAP FINDINGS

Map ID  
 Direction  
 Distance  
 Elevation

Database      EDR ID Number

**A22**  
**WSW**  
**0 - 1/8 Mile**  
**Lower**

**WA WELLS      WALOG1000462391**

Database:	Ecology Well Logs	Well Log ID:	603940
Well Tag:	Not Reported	Project Tag:	Not Reported
Notice of Intent #:	SE05057	Date Received:	29-JUL-09
Diameter:	8	Casing Depth:	40
Well Completion:	16-JUL-09	Well Owner:	Greenwood Shopping Center   Geo Engineers
Well Type:	Resource Protection	Driller #:	Not Reported
Static Level:	0	Flow Rate (GPM):	0
Flow Type:	Not Reported	PSI:	0
Well Test:	Not Reported	Water Reclamation #:	8

**A23**  
**WSW**  
**0 - 1/8 Mile**  
**Lower**

**WA WELLS      WALOG1000462392**

Database:	Ecology Well Logs	Well Log ID:	603942
Well Tag:	Not Reported	Project Tag:	Not Reported
Notice of Intent #:	SE05057	Date Received:	29-JUL-09
Diameter:	8	Casing Depth:	40
Well Completion:	16-JUL-09	Well Owner:	Greenwood Shopping Center   Geo Engineers
Well Type:	Resource Protection	Driller #:	Not Reported
Static Level:	0	Flow Rate (GPM):	0
Flow Type:	Not Reported	PSI:	0
Well Test:	Not Reported	Water Reclamation #:	8

**A24**  
**WSW**  
**0 - 1/8 Mile**  
**Lower**

**WA WELLS      WALOG1000462395**

Database:	Ecology Well Logs	Well Log ID:	603948
Well Tag:	Not Reported	Project Tag:	Not Reported
Notice of Intent #:	SE05057	Date Received:	29-JUL-09
Diameter:	8	Casing Depth:	35
Well Completion:	16-JUL-09	Well Owner:	Greenwood Shopping Center   Geo Engineers
Well Type:	Resource Protection	Driller #:	Not Reported
Static Level:	0	Flow Rate (GPM):	0
Flow Type:	Not Reported	PSI:	0
Well Test:	Not Reported	Water Reclamation #:	8

**A25**  
**WSW**  
**0 - 1/8 Mile**  
**Lower**

**WA WELLS      WALOG1000462431**

Database:	Ecology Well Logs	Well Log ID:	604020
Well Tag:	Not Reported	Project Tag:	Not Reported
Notice of Intent #:	AE06537	Date Received:	29-JUL-09
Diameter:	8	Casing Depth:	35

## GEOCHECK® - PHYSICAL SETTING SOURCE MAP FINDINGS

Well Completion:	16-JUL-09	Well Owner:	Greenwood Shopping Center   Geo Engineers
Well Type:	Decommissioning	Driller #:	Not Reported
Static Level:	0	Flow Rate (GPM):	0
Flow Type:	Not Reported	PSI:	0
Well Test:	Not Reported	Water Reclamation #:	8

**A26**  
**WSW**  
**0 - 1/8 Mile**  
**Lower**

**WA WELLS    WALOG1000462450**

Database:	Ecology Well Logs	Well Log ID:	604058
Well Tag:	BAS336	Project Tag:	Not Reported
Notice of Intent #:	RE03587	Date Received:	29-JUL-09
Diameter:	8	Casing Depth:	40
Well Completion:	16-JUL-09	Well Owner:	Greenwood Shopping Center   Geo Engineers
Well Type:	Resource Protection	Driller #:	Not Reported
Static Level:	0	Flow Rate (GPM):	0
Flow Type:	Not Reported	PSI:	0
Well Test:	Not Reported	Water Reclamation #:	8

**A27**  
**WSW**  
**0 - 1/8 Mile**  
**Lower**

**WA WELLS    WALOG1000462396**

Database:	Ecology Well Logs	Well Log ID:	603950
Well Tag:	Not Reported	Project Tag:	Not Reported
Notice of Intent #:	AE06537	Date Received:	29-JUL-09
Diameter:	8	Casing Depth:	35
Well Completion:	16-JUL-09	Well Owner:	Greenwood Shopping Center   Geo Engineers
Well Type:	Decommissioning	Driller #:	Not Reported
Static Level:	0	Flow Rate (GPM):	0
Flow Type:	Not Reported	PSI:	0
Well Test:	Not Reported	Water Reclamation #:	8

**A28**  
**WSW**  
**0 - 1/8 Mile**  
**Lower**

**WA WELLS    WALOG1000462397**

Database:	Ecology Well Logs	Well Log ID:	603952
Well Tag:	Not Reported	Project Tag:	Not Reported
Notice of Intent #:	AE06537	Date Received:	29-JUL-09
Diameter:	8	Casing Depth:	40
Well Completion:	16-JUL-09	Well Owner:	Greenwood Shopping Center   Geo Engineers
Well Type:	Decommissioning	Driller #:	Not Reported
Static Level:	0	Flow Rate (GPM):	0
Flow Type:	Not Reported	PSI:	0
Well Test:	Not Reported	Water Reclamation #:	8

## GEOCHECK® - PHYSICAL SETTING SOURCE MAP FINDINGS

Map ID  
Direction  
Distance  
Elevation

Database      EDR ID Number

**A29**  
**WSW**  
**0 - 1/8 Mile**  
**Lower**

**WA WELLS      WALOG1000443618**

Database:	Ecology Well Logs	Well Log ID:	574431
Well Tag:	Not Reported	Project Tag:	Not Reported
Notice of Intent #:	A031010	Date Received:	01-DEC-97
Diameter:	0	Casing Depth:	16.6
Well Completion:	06-NOV-97	Well Owner:	Key Bank
Well Type:	Decommissioning	Driller #:	Not Reported
Static Level:	0	Flow Rate (GPM):	0
Flow Type:	Not Reported	PSI:	0
Well Test:	Not Reported	Water Reclamation #:	8

**A30**  
**WSW**  
**0 - 1/8 Mile**  
**Lower**

**WA WELLS      WALOG1000443619**

Database:	Ecology Well Logs	Well Log ID:	574432
Well Tag:	Not Reported	Project Tag:	Not Reported
Notice of Intent #:	A031010	Date Received:	01-DEC-97
Diameter:	0	Casing Depth:	16.6
Well Completion:	06-NOV-97	Well Owner:	Key Bank
Well Type:	Decommissioning	Driller #:	Not Reported
Static Level:	0	Flow Rate (GPM):	0
Flow Type:	Not Reported	PSI:	0
Well Test:	Not Reported	Water Reclamation #:	8

**A31**  
**WSW**  
**0 - 1/8 Mile**  
**Lower**

**WA WELLS      WALOG1000403309**

Database:	Ecology Well Logs	Well Log ID:	518538
Well Tag:	AHS968	Project Tag:	Not Reported
Notice of Intent #:	A110837	Date Received:	22-FEB-08
Diameter:	1	Casing Depth:	15
Well Completion:	18-FEB-08	Well Owner:	Greenwood Town Center   Geo Engineers
Well Type:	Decommissioning	Driller #:	Not Reported
Static Level:	0	Flow Rate (GPM):	0
Flow Type:	Not Reported	PSI:	0
Well Test:	Not Reported	Water Reclamation #:	8

**A32**  
**WSW**  
**0 - 1/8 Mile**  
**Lower**

**WA WELLS      WALOG1000443617**

Database:	Ecology Well Logs	Well Log ID:	574430
Well Tag:	Not Reported	Project Tag:	Not Reported
Notice of Intent #:	A031010	Date Received:	01-DEC-97
Diameter:	0	Casing Depth:	16.6

## GEOCHECK® - PHYSICAL SETTING SOURCE MAP FINDINGS

Well Completion:	06-NOV-97	Well Owner:	Key Bank
Well Type:	Decommissioning	Driller #:	Not Reported
Static Level:	0	Flow Rate (GPM):	0
Flow Type:	Not Reported	PSI:	0
Well Test:	Not Reported	Water Reclamation #:	8

**A33**  
**WSW**  
**0 - 1/8 Mile**  
**Lower**

**WA WELLS      WALOG1000443620**

Database:	Ecology Well Logs	Well Log ID:	574433
Well Tag:	Not Reported	Project Tag:	Not Reported
Notice of Intent #:	A031010	Date Received:	01-DEC-97
Diameter:	0	Casing Depth:	6.6
Well Completion:	06-NOV-97	Well Owner:	Key Bank
Well Type:	Decommissioning	Driller #:	Not Reported
Static Level:	0	Flow Rate (GPM):	0
Flow Type:	Not Reported	PSI:	0
Well Test:	Not Reported	Water Reclamation #:	8

**A34**  
**WSW**  
**0 - 1/8 Mile**  
**Lower**

**WA WELLS      WALOG1000443623**

Database:	Ecology Well Logs	Well Log ID:	574436
Well Tag:	Not Reported	Project Tag:	Not Reported
Notice of Intent #:	A031010	Date Received:	01-DEC-97
Diameter:	0	Casing Depth:	6.6
Well Completion:	06-NOV-97	Well Owner:	Key Bank
Well Type:	Decommissioning	Driller #:	Not Reported
Static Level:	0	Flow Rate (GPM):	0
Flow Type:	Not Reported	PSI:	0
Well Test:	Not Reported	Water Reclamation #:	8

**A35**  
**WSW**  
**0 - 1/8 Mile**  
**Lower**

**WA WELLS      WALOG1000462390**

Database:	Ecology Well Logs	Well Log ID:	603938
Well Tag:	Not Reported	Project Tag:	Not Reported
Notice of Intent #:	SE05057	Date Received:	29-JUL-09
Diameter:	8	Casing Depth:	40
Well Completion:	16-JUL-09	Well Owner:	Greenwood Shopping Center   Geo Engineers
Well Type:	Resource Protection	Driller #:	Not Reported
Static Level:	0	Flow Rate (GPM):	0
Flow Type:	Not Reported	PSI:	0
Well Test:	Not Reported	Water Reclamation #:	8

## GEOCHECK® - PHYSICAL SETTING SOURCE MAP FINDINGS

Map ID  
Direction  
Distance  
Elevation

Database      EDR ID Number

**A36**  
**WSW**  
**0 - 1/8 Mile**  
**Lower**

**WA WELLS      WALOG1000443621**

Database:	Ecology Well Logs	Well Log ID:	574434
Well Tag:	Not Reported	Project Tag:	Not Reported
Notice of Intent #:	A031010	Date Received:	01-DEC-97
Diameter:	0	Casing Depth:	6.6
Well Completion:	06-NOV-97	Well Owner:	Key Bank
Well Type:	Decommissioning	Driller #:	Not Reported
Static Level:	0	Flow Rate (GPM):	0
Flow Type:	Not Reported	PSI:	0
Well Test:	Not Reported	Water Reclamation #:	8

**A37**  
**WSW**  
**0 - 1/8 Mile**  
**Lower**

**WA WELLS      WALOG1000443622**

Database:	Ecology Well Logs	Well Log ID:	574435
Well Tag:	Not Reported	Project Tag:	Not Reported
Notice of Intent #:	A031010	Date Received:	01-DEC-97
Diameter:	0	Casing Depth:	6.6
Well Completion:	06-NOV-97	Well Owner:	Key Bank
Well Type:	Decommissioning	Driller #:	Not Reported
Static Level:	0	Flow Rate (GPM):	0
Flow Type:	Not Reported	PSI:	0
Well Test:	Not Reported	Water Reclamation #:	8

**A38**  
**WSW**  
**0 - 1/8 Mile**  
**Lower**

**WA WELLS      WALOG1000284904**

Database:	Ecology Well Logs	Well Log ID:	364585
Well Tag:	Not Reported	Project Tag:	Not Reported
Notice of Intent #:	S022352	Date Received:	07-JUL-03
Diameter:	8	Casing Depth:	40
Well Completion:	16-JUN-03	Well Owner:	Fred Meyer
Well Type:	Resource Protection	Driller #:	Not Reported
Static Level:	0	Flow Rate (GPM):	0
Flow Type:	Not Reported	PSI:	0
Well Test:	Not Reported	Water Reclamation #:	8

**A39**  
**WSW**  
**0 - 1/8 Mile**  
**Lower**

**WA WELLS      WALOG1000284905**

Database:	Ecology Well Logs	Well Log ID:	364586
Well Tag:	Not Reported	Project Tag:	Not Reported
Notice of Intent #:	S022352	Date Received:	07-JUL-03
Diameter:	8	Casing Depth:	40



## GEOCHECK® - PHYSICAL SETTING SOURCE MAP FINDINGS

Well Completion:	16-JUN-03	Well Owner:	Fred Meyer
Well Type:	Resource Protection	Driller #:	Not Reported
Static Level:	0	Flow Rate (GPM):	0
Flow Type:	Not Reported	PSI:	0
Well Test:	Not Reported	Water Reclamation #:	8

**A40**  
**WSW**  
**0 - 1/8 Mile**  
**Lower**

**WA WELLS      WALOG1000180765**

Database:	Ecology Well Logs	Well Log ID:	205512
Well Tag:	Not Reported	Project Tag:	Not Reported
Notice of Intent #:	037803	Date Received:	09-APR-91
Diameter:	0	Casing Depth:	0
Well Completion:	29-MAR-91	Well Owner:	Texaco / 8701 Greenwood / Seattle
Well Type:	Resource Protection	Driller #:	Not Reported
Static Level:	0	Flow Rate (GPM):	0
Flow Type:	Not Reported	PSI:	0
Well Test:	Not Reported	Water Reclamation #:	8

**A41**  
**WSW**  
**0 - 1/8 Mile**  
**Lower**

**WA WELLS      WALOG1000180766**

Database:	Ecology Well Logs	Well Log ID:	205513
Well Tag:	Not Reported	Project Tag:	Not Reported
Notice of Intent #:	037803	Date Received:	09-APR-91
Diameter:	0	Casing Depth:	0
Well Completion:	29-MAR-91	Well Owner:	Texaco / 8701 Greenwood / Seattle
Well Type:	Resource Protection	Driller #:	Not Reported
Static Level:	0	Flow Rate (GPM):	0
Flow Type:	Not Reported	PSI:	0
Well Test:	Not Reported	Water Reclamation #:	8

**A42**  
**WSW**  
**0 - 1/8 Mile**  
**Lower**

**WA WELLS      WALOG1000284906**

Database:	Ecology Well Logs	Well Log ID:	364587
Well Tag:	Not Reported	Project Tag:	Not Reported
Notice of Intent #:	S022352	Date Received:	07-JUL-03
Diameter:	8	Casing Depth:	40
Well Completion:	16-JUN-03	Well Owner:	Fred Meyer
Well Type:	Resource Protection	Driller #:	Not Reported
Static Level:	0	Flow Rate (GPM):	0
Flow Type:	Not Reported	PSI:	0
Well Test:	Not Reported	Water Reclamation #:	8

## GEOCHECK® - PHYSICAL SETTING SOURCE MAP FINDINGS

Map ID  
Direction  
Distance  
Elevation

Database      EDR ID Number

**A43**  
**WSW**  
**0 - 1/8 Mile**  
**Lower**

**WA WELLS      WALOG1000284909**

Database:	Ecology Well Logs	Well Log ID:	364590
Well Tag:	Not Reported	Project Tag:	Not Reported
Notice of Intent #:	S022352	Date Received:	07-JUL-03
Diameter:	8	Casing Depth:	40
Well Completion:	16-JUN-03	Well Owner:	Fred Meyer
Well Type:	Resource Protection	Driller #:	Not Reported
Static Level:	0	Flow Rate (GPM):	0
Flow Type:	Not Reported	PSI:	0
Well Test:	Not Reported	Water Reclamation #:	8

**A44**  
**WSW**  
**0 - 1/8 Mile**  
**Lower**

**WA WELLS      WALOG1000284910**

Database:	Ecology Well Logs	Well Log ID:	364591
Well Tag:	Not Reported	Project Tag:	Not Reported
Notice of Intent #:	S022352	Date Received:	07-JUL-03
Diameter:	8	Casing Depth:	40
Well Completion:	16-JUN-03	Well Owner:	Fred Meyer
Well Type:	Resource Protection	Driller #:	Not Reported
Static Level:	0	Flow Rate (GPM):	0
Flow Type:	Not Reported	PSI:	0
Well Test:	Not Reported	Water Reclamation #:	8

**A45**  
**WSW**  
**0 - 1/8 Mile**  
**Lower**

**WA WELLS      WALOG1000284907**

Database:	Ecology Well Logs	Well Log ID:	364588
Well Tag:	Not Reported	Project Tag:	Not Reported
Notice of Intent #:	S022352	Date Received:	07-JUL-03
Diameter:	8	Casing Depth:	40
Well Completion:	16-JUN-03	Well Owner:	Fred Meyer
Well Type:	Resource Protection	Driller #:	Not Reported
Static Level:	0	Flow Rate (GPM):	0
Flow Type:	Not Reported	PSI:	0
Well Test:	Not Reported	Water Reclamation #:	8

**A46**  
**WSW**  
**0 - 1/8 Mile**  
**Lower**

**WA WELLS      WALOG1000284908**

Database:	Ecology Well Logs	Well Log ID:	364589
Well Tag:	Not Reported	Project Tag:	Not Reported
Notice of Intent #:	S022352	Date Received:	07-JUL-03
Diameter:	8	Casing Depth:	40

## GEOCHECK® - PHYSICAL SETTING SOURCE MAP FINDINGS

Well Completion:	16-JUN-03	Well Owner:	Fred Meyer
Well Type:	Resource Protection	Driller #:	Not Reported
Static Level:	0	Flow Rate (GPM):	0
Flow Type:	Not Reported	PSI:	0
Well Test:	Not Reported	Water Reclamation #:	8

**A47**  
**WSW**  
**0 - 1/8 Mile**  
**Lower**

**WA WELLS      WALOG1000113407**

Database:	Ecology Well Logs	Well Log ID:	120201
Well Tag:	AAO849	Project Tag:	Not Reported
Notice of Intent #:	R009626	Date Received:	17-MAR-94
Diameter:	0	Casing Depth:	0
Well Completion:	11-MAR-94	Well Owner:	Texaco
Well Type:	Resource Protection	Driller #:	Not Reported
Static Level:	0	Flow Rate (GPM):	0
Flow Type:	Not Reported	PSI:	0
Well Test:	Not Reported	Water Reclamation #:	8

**A48**  
**WSW**  
**0 - 1/8 Mile**  
**Lower**

**WA WELLS      WALOG1000115793**

Database:	Ecology Well Logs	Well Log ID:	122795
Well Tag:	AEB198	Project Tag:	Not Reported
Notice of Intent #:	R028580	Date Received:	01-DEC-97
Diameter:	0	Casing Depth:	0
Well Completion:	05-NOV-97	Well Owner:	Old Bank (Vacant Lot) Drive Through
Well Type:	Resource Protection	Driller #:	Not Reported
Static Level:	0	Flow Rate (GPM):	0
Flow Type:	Not Reported	PSI:	0
Well Test:	Not Reported	Water Reclamation #:	8

**A49**  
**WSW**  
**0 - 1/8 Mile**  
**Lower**

**WA WELLS      WALOG1000109237**

Database:	Ecology Well Logs	Well Log ID:	115073
Well Tag:	Not Reported	Project Tag:	Not Reported
Notice of Intent #:	202674	Date Received:	14-DEC-92
Diameter:	9	Casing Depth:	0
Well Completion:	Not Reported	Well Owner:	Green Wood Park Lott
Well Type:	Resource Protection	Driller #:	Not Reported
Static Level:	0	Flow Rate (GPM):	0
Flow Type:	Not Reported	PSI:	0
Well Test:	Not Reported	Water Reclamation #:	8

## GEOCHECK® - PHYSICAL SETTING SOURCE MAP FINDINGS

Map ID  
 Direction  
 Distance  
 Elevation

Database      EDR ID Number

**A50**  
**WSW**  
**0 - 1/8 Mile**  
**Lower**

**WA WELLS      WALOG1000113406**

Database:	Ecology Well Logs	Well Log ID:	120200
Well Tag:	AAO848	Project Tag:	Not Reported
Notice of Intent #:	R009626	Date Received:	Not Reported
Diameter:	0	Casing Depth:	0
Well Completion:	11-MAR-94	Well Owner:	Texaco
Well Type:	Resource Protection	Driller #:	Not Reported
Static Level:	0	Flow Rate (GPM):	0
Flow Type:	Not Reported	PSI:	0
Well Test:	Not Reported	Water Reclamation #:	8

**A51**  
**WSW**  
**0 - 1/8 Mile**  
**Lower**

**WA WELLS      WALOG1000115794**

Database:	Ecology Well Logs	Well Log ID:	122796
Well Tag:	AEB199	Project Tag:	Not Reported
Notice of Intent #:	R028580	Date Received:	01-DEC-97
Diameter:	0	Casing Depth:	0
Well Completion:	05-NOV-97	Well Owner:	Old Bank (Vacant Lot) Drive Through
Well Type:	Resource Protection	Driller #:	Not Reported
Static Level:	0	Flow Rate (GPM):	0
Flow Type:	Not Reported	PSI:	0
Well Test:	Not Reported	Water Reclamation #:	8

**A52**  
**WSW**  
**0 - 1/8 Mile**  
**Lower**

**WA WELLS      WALOG1000180763**

Database:	Ecology Well Logs	Well Log ID:	205510
Well Tag:	Not Reported	Project Tag:	Not Reported
Notice of Intent #:	037803	Date Received:	09-APR-91
Diameter:	0	Casing Depth:	0
Well Completion:	27-MAR-91	Well Owner:	Texaco / 8701 Greenwood / Seattle
Well Type:	Resource Protection	Driller #:	Not Reported
Static Level:	0	Flow Rate (GPM):	0
Flow Type:	Not Reported	PSI:	0
Well Test:	Not Reported	Water Reclamation #:	8

**A53**  
**WSW**  
**0 - 1/8 Mile**  
**Lower**

**WA WELLS      WALOG1000180764**

Database:	Ecology Well Logs	Well Log ID:	205511
Well Tag:	Not Reported	Project Tag:	Not Reported
Notice of Intent #:	037803	Date Received:	09-APR-91
Diameter:	0	Casing Depth:	0

## GEOCHECK® - PHYSICAL SETTING SOURCE MAP FINDINGS

Well Completion:	28-MAR-91	Well Owner:	Texaco / 8701 Greenwood / Seattle
Well Type:	Resource Protection	Driller #:	Not Reported
Static Level:	0	Flow Rate (GPM):	0
Flow Type:	Not Reported	PSI:	0
Well Test:	Not Reported	Water Reclamation #:	8

**A54**  
**WSW**  
**0 - 1/8 Mile**  
**Lower**

**WA WELLS    WALOG1000115795**

Database:	Ecology Well Logs	Well Log ID:	122797
Well Tag:	AEB200	Project Tag:	Not Reported
Notice of Intent #:	R028580	Date Received:	01-DEC-97
Diameter:	0	Casing Depth:	0
Well Completion:	05-NOV-97	Well Owner:	Old Bank (Vacant Lot) Drive Through
Well Type:	Resource Protection	Driller #:	Not Reported
Static Level:	0	Flow Rate (GPM):	0
Flow Type:	Not Reported	PSI:	0
Well Test:	Not Reported	Water Reclamation #:	8

**A55**  
**WSW**  
**0 - 1/8 Mile**  
**Lower**

**WA WELLS    WALOG1000180762**

Database:	Ecology Well Logs	Well Log ID:	205509
Well Tag:	Not Reported	Project Tag:	Not Reported
Notice of Intent #:	037803	Date Received:	09-APR-91
Diameter:	0	Casing Depth:	0
Well Completion:	27-MAR-91	Well Owner:	Texaco / 8701 Greenwood / Seattle
Well Type:	Resource Protection	Driller #:	Not Reported
Static Level:	0	Flow Rate (GPM):	0
Flow Type:	Not Reported	PSI:	0
Well Test:	Not Reported	Water Reclamation #:	8

**A56**  
**WSW**  
**0 - 1/8 Mile**  
**Lower**

**WA WELLS    WALOG1000284911**

Database:	Ecology Well Logs	Well Log ID:	364592
Well Tag:	Not Reported	Project Tag:	Not Reported
Notice of Intent #:	S022352	Date Received:	07-JUL-03
Diameter:	8	Casing Depth:	40
Well Completion:	16-JUN-03	Well Owner:	Fred Meyer
Well Type:	Resource Protection	Driller #:	Not Reported
Static Level:	0	Flow Rate (GPM):	0
Flow Type:	Not Reported	PSI:	0
Well Test:	Not Reported	Water Reclamation #:	8

## GEOCHECK® - PHYSICAL SETTING SOURCE MAP FINDINGS

Map ID  
 Direction  
 Distance  
 Elevation

Database      EDR ID Number

**A57**  
**WSW**  
**0 - 1/8 Mile**  
**Lower**

**WA WELLS      WALOG1000302224**

Database:	Ecology Well Logs	Well Log ID:	383247
Well Tag:	AKR850	Project Tag:	Not Reported
Notice of Intent #:	R052199	Date Received:	02-JUL-04
Diameter:	2	Casing Depth:	9.5
Well Completion:	14-JAN-04	Well Owner:	Shannon And Wilson Inc
Well Type:	Resource Protection	Driller #:	Not Reported
Static Level:	0	Flow Rate (GPM):	0
Flow Type:	Not Reported	PSI:	0
Well Test:	Not Reported	Water Reclamation #:	8

**A58**  
**WSW**  
**0 - 1/8 Mile**  
**Lower**

**WA WELLS      WALOG1000302225**

Database:	Ecology Well Logs	Well Log ID:	383248
Well Tag:	AKR851	Project Tag:	Not Reported
Notice of Intent #:	R052199	Date Received:	02-JUL-04
Diameter:	2	Casing Depth:	9
Well Completion:	14-JAN-04	Well Owner:	Shannon And Wilson Inc
Well Type:	Resource Protection	Driller #:	Not Reported
Static Level:	0	Flow Rate (GPM):	0
Flow Type:	Not Reported	PSI:	0
Well Test:	Not Reported	Water Reclamation #:	8

**A59**  
**WSW**  
**0 - 1/8 Mile**  
**Lower**

**WA WELLS      WALOG1000293065**

Database:	Ecology Well Logs	Well Log ID:	373502
Well Tag:	AHS039	Project Tag:	Not Reported
Notice of Intent #:	RE00738	Date Received:	08-JAN-04
Diameter:	2	Casing Depth:	10
Well Completion:	10-DEC-03	Well Owner:	Seattle Pub Utilities
Well Type:	Resource Protection	Driller #:	Not Reported
Static Level:	0	Flow Rate (GPM):	0
Flow Type:	Not Reported	PSI:	0
Well Test:	Not Reported	Water Reclamation #:	8

**A60**  
**WSW**  
**0 - 1/8 Mile**  
**Lower**

**WA WELLS      WALOG1000293922**

Database:	Ecology Well Logs	Well Log ID:	374399
Well Tag:	AHS034	Project Tag:	Not Reported
Notice of Intent #:	RE00746	Date Received:	26-JAN-04
Diameter:	2	Casing Depth:	30

## GEOCHECK® - PHYSICAL SETTING SOURCE MAP FINDINGS

Well Completion:	23-DEC-03	Well Owner:	Seattle Pub Utilities
Well Type:	Resource Protection	Driller #:	Not Reported
Static Level:	0	Flow Rate (GPM):	0
Flow Type:	Not Reported	PSI:	0
Well Test:	Not Reported	Water Reclamation #:	8

**A61**  
**WSW**  
**0 - 1/8 Mile**  
**Lower**

**WA WELLS    WALOG1000302226**

Database:	Ecology Well Logs	Well Log ID:	383249
Well Tag:	AKR852	Project Tag:	Not Reported
Notice of Intent #:	R052199	Date Received:	02-JUL-04
Diameter:	2	Casing Depth:	8
Well Completion:	14-JAN-04	Well Owner:	Shannon And Wilson Inc
Well Type:	Resource Protection	Driller #:	Not Reported
Static Level:	0	Flow Rate (GPM):	0
Flow Type:	Not Reported	PSI:	0
Well Test:	Not Reported	Water Reclamation #:	8

**A62**  
**WSW**  
**0 - 1/8 Mile**  
**Lower**

**WA WELLS    WALOG1000312180**

Database:	Ecology Well Logs	Well Log ID:	394471
Well Tag:	AKN171	Project Tag:	Not Reported
Notice of Intent #:	R066144	Date Received:	20-DEC-04
Diameter:	8	Casing Depth:	28
Well Completion:	06-DEC-04	Well Owner:	Bp Arco #977
Well Type:	Resource Protection	Driller #:	Not Reported
Static Level:	0	Flow Rate (GPM):	0
Flow Type:	Not Reported	PSI:	0
Well Test:	Not Reported	Water Reclamation #:	8

**A63**  
**WSW**  
**0 - 1/8 Mile**  
**Lower**

**WA WELLS    WALOG1000312181**

Database:	Ecology Well Logs	Well Log ID:	394472
Well Tag:	AKN172	Project Tag:	Not Reported
Notice of Intent #:	R066144	Date Received:	20-DEC-04
Diameter:	8	Casing Depth:	28
Well Completion:	06-DEC-04	Well Owner:	Bp Arco #977
Well Type:	Resource Protection	Driller #:	Not Reported
Static Level:	0	Flow Rate (GPM):	0
Flow Type:	Not Reported	PSI:	0
Well Test:	Not Reported	Water Reclamation #:	8

## GEOCHECK® - PHYSICAL SETTING SOURCE MAP FINDINGS

Map ID  
Direction  
Distance  
Elevation

Database      EDR ID Number

**A64**  
**WSW**  
**0 - 1/8 Mile**  
**Lower**

**WA WELLS      WALOG1000309704**

Database:	Ecology Well Logs	Well Log ID:	391713
Well Tag:	AKH045	Project Tag:	Not Reported
Notice of Intent #:	R066110	Date Received:	17-NOV-04
Diameter:	8.25	Casing Depth:	25
Well Completion:	22-OCT-04	Well Owner:	Bp 977
Well Type:	Resource Protection	Driller #:	Not Reported
Static Level:	0	Flow Rate (GPM):	0
Flow Type:	Not Reported	PSI:	0
Well Test:	Not Reported	Water Reclamation #:	8

**A65**  
**WSW**  
**0 - 1/8 Mile**  
**Lower**

**WA WELLS      WALOG1000309705**

Database:	Ecology Well Logs	Well Log ID:	391714
Well Tag:	AKH044	Project Tag:	Not Reported
Notice of Intent #:	R066110	Date Received:	17-NOV-04
Diameter:	8.25	Casing Depth:	28
Well Completion:	22-OCT-04	Well Owner:	Bp 977
Well Type:	Resource Protection	Driller #:	Not Reported
Static Level:	0	Flow Rate (GPM):	0
Flow Type:	Not Reported	PSI:	0
Well Test:	Not Reported	Water Reclamation #:	8

**A66**  
**WSW**  
**0 - 1/8 Mile**  
**Lower**

**WA WELLS      WALOG1000284914**

Database:	Ecology Well Logs	Well Log ID:	364595
Well Tag:	Not Reported	Project Tag:	Not Reported
Notice of Intent #:	A067852	Date Received:	07-JUL-03
Diameter:	8	Casing Depth:	40
Well Completion:	16-JUN-03	Well Owner:	Fred Meyer
Well Type:	Decommissioning	Driller #:	Not Reported
Static Level:	0	Flow Rate (GPM):	0
Flow Type:	Not Reported	PSI:	0
Well Test:	Not Reported	Water Reclamation #:	8

**A67**  
**WSW**  
**0 - 1/8 Mile**  
**Lower**

**WA WELLS      WALOG1000284915**

Database:	Ecology Well Logs	Well Log ID:	364596
Well Tag:	Not Reported	Project Tag:	Not Reported
Notice of Intent #:	A067852	Date Received:	07-JUL-03
Diameter:	8	Casing Depth:	40



## GEOCHECK® - PHYSICAL SETTING SOURCE MAP FINDINGS

Well Completion:	16-JUN-03	Well Owner:	Fred Meyer
Well Type:	Decommissioning	Driller #:	Not Reported
Static Level:	0	Flow Rate (GPM):	0
Flow Type:	Not Reported	PSI:	0
Well Test:	Not Reported	Water Reclamation #:	8

**A68**  
**WSW**  
**0 - 1/8 Mile**  
**Lower**

**WA WELLS    WALOG1000284912**

Database:	Ecology Well Logs	Well Log ID:	364593
Well Tag:	Not Reported	Project Tag:	Not Reported
Notice of Intent #:	A067852	Date Received:	07-JUL-03
Diameter:	8	Casing Depth:	40
Well Completion:	16-JUN-03	Well Owner:	Fred Meyer
Well Type:	Decommissioning	Driller #:	Not Reported
Static Level:	0	Flow Rate (GPM):	0
Flow Type:	Not Reported	PSI:	0
Well Test:	Not Reported	Water Reclamation #:	8

**A69**  
**WSW**  
**0 - 1/8 Mile**  
**Lower**

**WA WELLS    WALOG1000284913**

Database:	Ecology Well Logs	Well Log ID:	364594
Well Tag:	Not Reported	Project Tag:	Not Reported
Notice of Intent #:	A067852	Date Received:	07-JUL-03
Diameter:	8	Casing Depth:	40
Well Completion:	16-JUN-03	Well Owner:	Fred Meyer
Well Type:	Decommissioning	Driller #:	Not Reported
Static Level:	0	Flow Rate (GPM):	0
Flow Type:	Not Reported	PSI:	0
Well Test:	Not Reported	Water Reclamation #:	8

**A70**  
**WSW**  
**0 - 1/8 Mile**  
**Lower**

**WA WELLS    WALOG1000284916**

Database:	Ecology Well Logs	Well Log ID:	364597
Well Tag:	Not Reported	Project Tag:	Not Reported
Notice of Intent #:	A067852	Date Received:	07-JUL-03
Diameter:	8	Casing Depth:	40
Well Completion:	16-JUN-03	Well Owner:	Fred Meyer
Well Type:	Decommissioning	Driller #:	Not Reported
Static Level:	0	Flow Rate (GPM):	0
Flow Type:	Not Reported	PSI:	0
Well Test:	Not Reported	Water Reclamation #:	8

## GEOCHECK® - PHYSICAL SETTING SOURCE MAP FINDINGS

Map ID  
 Direction  
 Distance  
 Elevation

Database      EDR ID Number

**A71**  
**WSW**  
**0 - 1/8 Mile**  
**Lower**

**WA WELLS      WALOG1000285020**

Database:	Ecology Well Logs	Well Log ID:	364701
Well Tag:	Not Reported	Project Tag:	Not Reported
Notice of Intent #:	A067852	Date Received:	07-JUL-03
Diameter:	8	Casing Depth:	40
Well Completion:	16-JUN-03	Well Owner:	Fred Meyer
Well Type:	Decommissioning	Driller #:	Not Reported
Static Level:	0	Flow Rate (GPM):	0
Flow Type:	Not Reported	PSI:	0
Well Test:	Not Reported	Water Reclamation #:	8

**A72**  
**WSW**  
**0 - 1/8 Mile**  
**Lower**

**WA WELLS      WALOG1000293064**

Database:	Ecology Well Logs	Well Log ID:	373501
Well Tag:	AHS042	Project Tag:	Not Reported
Notice of Intent #:	RE00739	Date Received:	08-JAN-04
Diameter:	2	Casing Depth:	60
Well Completion:	10-DEC-03	Well Owner:	Seattle Pub Utilities
Well Type:	Resource Protection	Driller #:	Not Reported
Static Level:	0	Flow Rate (GPM):	0
Flow Type:	Not Reported	PSI:	0
Well Test:	Not Reported	Water Reclamation #:	8

**A73**  
**WSW**  
**0 - 1/8 Mile**  
**Lower**

**WA WELLS      WALOG1000284917**

Database:	Ecology Well Logs	Well Log ID:	364598
Well Tag:	Not Reported	Project Tag:	Not Reported
Notice of Intent #:	A067852	Date Received:	07-JUL-03
Diameter:	8	Casing Depth:	40
Well Completion:	16-JUN-03	Well Owner:	Fred Meyer
Well Type:	Decommissioning	Driller #:	Not Reported
Static Level:	0	Flow Rate (GPM):	0
Flow Type:	Not Reported	PSI:	0
Well Test:	Not Reported	Water Reclamation #:	8

**A74**  
**WSW**  
**0 - 1/8 Mile**  
**Lower**

**WA WELLS      WALOG1000284970**

Database:	Ecology Well Logs	Well Log ID:	364651
Well Tag:	Not Reported	Project Tag:	Not Reported
Notice of Intent #:	A067852	Date Received:	07-JUL-03
Diameter:	8	Casing Depth:	40

## GEOCHECK® - PHYSICAL SETTING SOURCE MAP FINDINGS

Well Completion:	16-JUN-03	Well Owner:	Fred Meyer
Well Type:	Decommissioning	Driller #:	Not Reported
Static Level:	0	Flow Rate (GPM):	0
Flow Type:	Not Reported	PSI:	0
Well Test:	Not Reported	Water Reclamation #:	8

**A75**  
**WSW**  
**0 - 1/8 Mile**  
**Lower**

**WA WELLS      WALOG1000752155**

Database:	Ecology Well Logs	Well Log ID:	1608309
Well Tag:	Not Reported	Project Tag:	Not Reported
Notice of Intent #:	SE60789	Date Received:	28-JAN-17
Diameter:	5	Casing Depth:	20
Well Completion:	12-JAN-17	Well Owner:	Belshee
Well Type:	Resource Protection	Driller #:	3123
Static Level:	0	Flow Rate (GPM):	0
Flow Type:	Dry Hole	PSI:	0
Well Test:	Not Reported	Water Reclamation #:	8

**A76**  
**WSW**  
**0 - 1/8 Mile**  
**Lower**

**WA WELLS      WALOG1000752156**

Database:	Ecology Well Logs	Well Log ID:	1608310
Well Tag:	Not Reported	Project Tag:	Not Reported
Notice of Intent #:	SE60789	Date Received:	28-JAN-17
Diameter:	5	Casing Depth:	20
Well Completion:	12-JAN-17	Well Owner:	Belshee
Well Type:	Resource Protection	Driller #:	3123
Static Level:	0	Flow Rate (GPM):	0
Flow Type:	Dry Hole	PSI:	0
Well Test:	Not Reported	Water Reclamation #:	8

**A77**  
**WSW**  
**0 - 1/8 Mile**  
**Lower**

**WA WELLS      WALOG1000752153**

Database:	Ecology Well Logs	Well Log ID:	1608307
Well Tag:	Not Reported	Project Tag:	Not Reported
Notice of Intent #:	SE60789	Date Received:	28-JAN-17
Diameter:	5	Casing Depth:	20
Well Completion:	12-JAN-17	Well Owner:	Belshee
Well Type:	Resource Protection	Driller #:	3123
Static Level:	0	Flow Rate (GPM):	0
Flow Type:	Dry Hole	PSI:	0
Well Test:	Not Reported	Water Reclamation #:	8

## GEOCHECK® - PHYSICAL SETTING SOURCE MAP FINDINGS

Map ID  
Direction  
Distance  
Elevation

Database      EDR ID Number

**A78**  
**WSW**  
**0 - 1/8 Mile**  
**Lower**

**WA WELLS      WALOG1000752154**

Database:	Ecology Well Logs	Well Log ID:	1608308
Well Tag:	Not Reported	Project Tag:	Not Reported
Notice of Intent #:	SE60789	Date Received:	28-JAN-17
Diameter:	5	Casing Depth:	20
Well Completion:	12-JAN-17	Well Owner:	Belshee
Well Type:	Resource Protection	Driller #:	3123
Static Level:	0	Flow Rate (GPM):	0
Flow Type:	Dry Hole	PSI:	0
Well Test:	Not Reported	Water Reclamation #:	8

**A79**  
**WSW**  
**0 - 1/8 Mile**  
**Lower**

**WA WELLS      WALOG1000752157**

Database:	Ecology Well Logs	Well Log ID:	1608311
Well Tag:	Not Reported	Project Tag:	Not Reported
Notice of Intent #:	AE41016	Date Received:	28-JAN-17
Diameter:	5	Casing Depth:	20
Well Completion:	12-JAN-17	Well Owner:	Belshee
Well Type:	Decommissioning	Driller #:	3123
Static Level:	0	Flow Rate (GPM):	0
Flow Type:	Dry Hole	PSI:	0
Well Test:	Not Reported	Water Reclamation #:	8

**A80**  
**WSW**  
**0 - 1/8 Mile**  
**Lower**

**WA WELLS      WALOG1000752160**

Database:	Ecology Well Logs	Well Log ID:	1608314
Well Tag:	Not Reported	Project Tag:	Not Reported
Notice of Intent #:	AE41016	Date Received:	28-JAN-17
Diameter:	5	Casing Depth:	20
Well Completion:	12-JAN-17	Well Owner:	Belshee
Well Type:	Decommissioning	Driller #:	3123
Static Level:	0	Flow Rate (GPM):	0
Flow Type:	Dry Hole	PSI:	0
Well Test:	Not Reported	Water Reclamation #:	8

**A81**  
**WSW**  
**0 - 1/8 Mile**  
**Lower**

**WA WELLS      WALOG1000761204**

Database:	Ecology Well Logs	Well Log ID:	1619253
Well Tag:	Not Reported	Project Tag:	Not Reported
Notice of Intent #:	SE61127	Date Received:	07-APR-17
Diameter:	2.25	Casing Depth:	15

## GEOCHECK® - PHYSICAL SETTING SOURCE MAP FINDINGS

Well Completion:	08-FEB-17	Well Owner:	Seattle Limited Access Probe - Private Garage
Well Type:	Resource Protection	Driller #:	2549
Static Level:	0	Flow Rate (GPM):	0
Flow Type:	Static Level	PSI:	0
Well Test:	Not Reported	Water Reclamation #:	8

**A82**  
**WSW**  
**0 - 1/8 Mile**  
**Lower**

**WA WELLS      WALOG1000752158**

Database:	Ecology Well Logs	Well Log ID:	1608312
Well Tag:	Not Reported	Project Tag:	Not Reported
Notice of Intent #:	AE41016	Date Received:	28-JAN-17
Diameter:	5	Casing Depth:	20
Well Completion:	12-JAN-17	Well Owner:	Belshee
Well Type:	Decommissioning	Driller #:	3123
Static Level:	0	Flow Rate (GPM):	0
Flow Type:	Dry Hole	PSI:	0
Well Test:	Not Reported	Water Reclamation #:	8

**A83**  
**WSW**  
**0 - 1/8 Mile**  
**Lower**

**WA WELLS      WALOG1000752159**

Database:	Ecology Well Logs	Well Log ID:	1608313
Well Tag:	Not Reported	Project Tag:	Not Reported
Notice of Intent #:	AE41016	Date Received:	28-JAN-17
Diameter:	5	Casing Depth:	20
Well Completion:	12-JAN-17	Well Owner:	Belshee
Well Type:	Decommissioning	Driller #:	3123
Static Level:	0	Flow Rate (GPM):	0
Flow Type:	Dry Hole	PSI:	0
Well Test:	Not Reported	Water Reclamation #:	8

**A84**  
**WSW**  
**0 - 1/8 Mile**  
**Lower**

**WA WELLS      WALOG1000633381**

Database:	Ecology Well Logs	Well Log ID:	934875
Well Tag:	Not Reported	Project Tag:	B4
Notice of Intent #:	SE49245	Date Received:	21-OCT-13
Diameter:	5	Casing Depth:	20
Well Completion:	03-SEP-13	Well Owner:	Lein Webber
Well Type:	Resource Protection	Driller #:	3123
Static Level:	0	Flow Rate (GPM):	0
Flow Type:	Not Reported	PSI:	0
Well Test:	Not Reported	Water Reclamation #:	8

## GEOCHECK® - PHYSICAL SETTING SOURCE MAP FINDINGS

Map ID  
 Direction  
 Distance  
 Elevation

Database      EDR ID Number

**A85**  
**WSW**  
**0 - 1/8 Mile**  
**Lower**

**WA WELLS      WALOG1000641487**

Database:	Ecology Well Logs	Well Log ID:	948602
Well Tag:	Not Reported	Project Tag:	Not Reported
Notice of Intent #:	SE53638	Date Received:	26-JAN-15
Diameter:	5	Casing Depth:	20
Well Completion:	15-JAN-15	Well Owner:	Nw Neighborhood Llc
Well Type:	Resource Protection	Driller #:	3123
Static Level:	0	Flow Rate (GPM):	0
Flow Type:	Dry Hole	PSI:	0
Well Test:	Not Reported	Water Reclamation #:	8

**A86**  
**WSW**  
**0 - 1/8 Mile**  
**Lower**

**WA WELLS      WALOG1000633379**

Database:	Ecology Well Logs	Well Log ID:	934873
Well Tag:	Not Reported	Project Tag:	B4
Notice of Intent #:	AE23483	Date Received:	21-OCT-13
Diameter:	5	Casing Depth:	20
Well Completion:	03-SEP-13	Well Owner:	Lein Webber
Well Type:	Decommissioning	Driller #:	3123
Static Level:	0	Flow Rate (GPM):	0
Flow Type:	Not Reported	PSI:	0
Well Test:	Not Reported	Water Reclamation #:	8

**A87**  
**WSW**  
**0 - 1/8 Mile**  
**Lower**

**WA WELLS      WALOG1000633380**

Database:	Ecology Well Logs	Well Log ID:	934874
Well Tag:	Not Reported	Project Tag:	B2
Notice of Intent #:	SE49245	Date Received:	21-OCT-13
Diameter:	5	Casing Depth:	15
Well Completion:	03-SEP-13	Well Owner:	Lein Webber
Well Type:	Resource Protection	Driller #:	3123
Static Level:	0	Flow Rate (GPM):	0
Flow Type:	Not Reported	PSI:	0
Well Test:	Not Reported	Water Reclamation #:	8

**A88**  
**WSW**  
**0 - 1/8 Mile**  
**Lower**

**WA WELLS      WALOG1000641488**

Database:	Ecology Well Logs	Well Log ID:	948603
Well Tag:	Not Reported	Project Tag:	Not Reported
Notice of Intent #:	AE30245	Date Received:	26-JAN-15
Diameter:	5	Casing Depth:	20

## GEOCHECK® - PHYSICAL SETTING SOURCE MAP FINDINGS

Well Completion:	15-JAN-15	Well Owner:	Nw Neighborhood Llc
Well Type:	Decommissioning	Driller #:	3123
Static Level:	0	Flow Rate (GPM):	0
Flow Type:	Dry Hole	PSI:	0
Well Test:	Not Reported	Water Reclamation #:	8

**A89**  
**WSW**  
**0 - 1/8 Mile**  
**Lower**

**WA WELLS    WALOG1000738344**

Database:	Ecology Well Logs	Well Log ID:	1593456
Well Tag:	BIK379	Project Tag:	Not Reported
Notice of Intent #:	RE13151	Date Received:	12-SEP-16
Diameter:	2	Casing Depth:	15
Well Completion:	28-JUL-16	Well Owner:	Greenwood Shopping Center
Well Type:	Resource Protection	Driller #:	2922
Static Level:	0	Flow Rate (GPM):	0
Flow Type:	Not Reported	PSI:	0
Well Test:	Not Reported	Water Reclamation #:	8

**A90**  
**WSW**  
**0 - 1/8 Mile**  
**Lower**

**WA WELLS    WALOG1000738366**

Database:	Ecology Well Logs	Well Log ID:	1593479
Well Tag:	BIK378	Project Tag:	Not Reported
Notice of Intent #:	RE13151	Date Received:	12-SEP-16
Diameter:	2	Casing Depth:	15
Well Completion:	28-JUL-16	Well Owner:	Greenwood Shopping Center
Well Type:	Resource Protection	Driller #:	2922
Static Level:	0	Flow Rate (GPM):	0
Flow Type:	Not Reported	PSI:	0
Well Test:	Not Reported	Water Reclamation #:	8

**A91**  
**WSW**  
**0 - 1/8 Mile**  
**Lower**

**WA WELLS    WALOG1000641489**

Database:	Ecology Well Logs	Well Log ID:	948604
Well Tag:	Not Reported	Project Tag:	Not Reported
Notice of Intent #:	SE53638	Date Received:	26-JAN-15
Diameter:	5	Casing Depth:	15
Well Completion:	15-JAN-15	Well Owner:	Nw Neighborhood Llc
Well Type:	Resource Protection	Driller #:	3123
Static Level:	0	Flow Rate (GPM):	0
Flow Type:	Dry Hole	PSI:	0
Well Test:	Not Reported	Water Reclamation #:	8

## GEOCHECK® - PHYSICAL SETTING SOURCE MAP FINDINGS

Map ID  
 Direction  
 Distance  
 Elevation

Database      EDR ID Number

**A92**  
**WSW**  
**0 - 1/8 Mile**  
**Lower**

**WA WELLS      WALOG1000641490**

Database:	Ecology Well Logs	Well Log ID:	948605
Well Tag:	Not Reported	Project Tag:	Not Reported
Notice of Intent #:	AE30245	Date Received:	26-JAN-15
Diameter:	5	Casing Depth:	15
Well Completion:	15-JAN-15	Well Owner:	Nw Neighborhood Llc
Well Type:	Decommissioning	Driller #:	3123
Static Level:	0	Flow Rate (GPM):	0
Flow Type:	Dry Hole	PSI:	0
Well Test:	Not Reported	Water Reclamation #:	8

**A93**  
**WSW**  
**0 - 1/8 Mile**  
**Lower**

**WA WELLS      WALOG1000761205**

Database:	Ecology Well Logs	Well Log ID:	1619254
Well Tag:	Not Reported	Project Tag:	Not Reported
Notice of Intent #:	SE61127	Date Received:	07-APR-17
Diameter:	2.25	Casing Depth:	15
Well Completion:	08-FEB-17	Well Owner:	Seattle Limited Access Probe - Private Garage
Well Type:	Resource Protection	Driller #:	2549
Static Level:	0	Flow Rate (GPM):	0
Flow Type:	Static Level	PSI:	0
Well Test:	Not Reported	Water Reclamation #:	8

**A94**  
**WSW**  
**0 - 1/8 Mile**  
**Lower**

**WA WELLS      WALOG1000768005**

Database:	Ecology Well Logs	Well Log ID:	1627204
Well Tag:	Not Reported	Project Tag:	Not Reported
Notice of Intent #:	AE42927	Date Received:	19-JUN-17
Diameter:	8	Casing Depth:	26.5
Well Completion:	11-MAY-17	Well Owner:	Pilot Ventures
Well Type:	Decommissioning	Driller #:	3143
Static Level:	180	Flow Rate (GPM):	0
Flow Type:	Static Level	PSI:	0
Well Test:	Not Reported	Water Reclamation #:	8

**A95**  
**WSW**  
**0 - 1/8 Mile**  
**Lower**

**WA WELLS      WALOG1000768006**

Database:	Ecology Well Logs	Well Log ID:	1627205
Well Tag:	Not Reported	Project Tag:	Not Reported
Notice of Intent #:	SE62067	Date Received:	19-JUN-17
Diameter:	8	Casing Depth:	21.5



## GEOCHECK® - PHYSICAL SETTING SOURCE MAP FINDINGS

Well Completion:	11-MAY-17	Well Owner:	Pilot Ventures
Well Type:	Resource Protection	Driller #:	3143
Static Level:	144	Flow Rate (GPM):	0
Flow Type:	Static Level	PSI:	0
Well Test:	Not Reported	Water Reclamation #:	8

**A96**  
**WSW**  
**0 - 1/8 Mile**  
**Lower**

**WA WELLS      WALOG1000768003**

Database:	Ecology Well Logs	Well Log ID:	1627202
Well Tag:	Not Reported	Project Tag:	Not Reported
Notice of Intent #:	SE62067	Date Received:	19-JUN-17
Diameter:	8	Casing Depth:	26.5
Well Completion:	11-MAY-17	Well Owner:	Pilot Ventures
Well Type:	Resource Protection	Driller #:	3143
Static Level:	180	Flow Rate (GPM):	0
Flow Type:	Static Level	PSI:	0
Well Test:	Not Reported	Water Reclamation #:	8

**A97**  
**WSW**  
**0 - 1/8 Mile**  
**Lower**

**WA WELLS      WALOG1000768004**

Database:	Ecology Well Logs	Well Log ID:	1627203
Well Tag:	Not Reported	Project Tag:	Not Reported
Notice of Intent #:	AE42927	Date Received:	19-JUN-17
Diameter:	8	Casing Depth:	26.5
Well Completion:	11-MAY-17	Well Owner:	Pilot Ventures
Well Type:	Decommissioning	Driller #:	3143
Static Level:	180	Flow Rate (GPM):	0
Flow Type:	Static Level	PSI:	0
Well Test:	Not Reported	Water Reclamation #:	8

**A98**  
**WSW**  
**0 - 1/8 Mile**  
**Lower**

**WA WELLS      WALOG1000768007**

Database:	Ecology Well Logs	Well Log ID:	1627206
Well Tag:	Not Reported	Project Tag:	Not Reported
Notice of Intent #:	AE42927	Date Received:	19-JUN-17
Diameter:	8	Casing Depth:	21.5
Well Completion:	11-MAY-17	Well Owner:	Pilot Ventures
Well Type:	Decommissioning	Driller #:	3143
Static Level:	144	Flow Rate (GPM):	0
Flow Type:	Static Level	PSI:	0
Well Test:	Not Reported	Water Reclamation #:	8

## GEOCHECK® - PHYSICAL SETTING SOURCE MAP FINDINGS

Map ID  
Direction  
Distance  
Elevation

Database      EDR ID Number

**A99**  
**WSW**  
**0 - 1/8 Mile**  
**Lower**

**WA WELLS      WALOG1000777973**

Database:	Ecology Well Logs	Well Log ID:	1695622
Well Tag:	Not Reported	Project Tag:	Not Reported
Notice of Intent #:	SE65236	Date Received:	24-APR-18
Diameter:	5	Casing Depth:	15
Well Completion:	28-FEB-18	Well Owner:	Volkov
Well Type:	Resource Protection	Driller #:	3242
Static Level:	0	Flow Rate (GPM):	0
Flow Type:	Dry Hole	PSI:	0
Well Test:	Not Reported	Water Reclamation #:	8

**A100**  
**WSW**  
**0 - 1/8 Mile**  
**Lower**

**WA WELLS      WALOG1000778004**

Database:	Ecology Well Logs	Well Log ID:	1695681
Well Tag:	Not Reported	Project Tag:	Not Reported
Notice of Intent #:	AE47637	Date Received:	24-APR-18
Diameter:	5	Casing Depth:	15
Well Completion:	28-FEB-18	Well Owner:	Volkov
Well Type:	Decommissioning	Driller #:	3242
Static Level:	0	Flow Rate (GPM):	0
Flow Type:	Dry Hole	PSI:	0
Well Test:	Not Reported	Water Reclamation #:	8

**A101**  
**WSW**  
**0 - 1/8 Mile**  
**Lower**

**WA WELLS      WALOG1000777971**

Database:	Ecology Well Logs	Well Log ID:	1695620
Well Tag:	Not Reported	Project Tag:	Not Reported
Notice of Intent #:	SE65236	Date Received:	24-APR-18
Diameter:	5	Casing Depth:	20
Well Completion:	28-FEB-18	Well Owner:	Volkov
Well Type:	Resource Protection	Driller #:	3242
Static Level:	0	Flow Rate (GPM):	0
Flow Type:	Dry Hole	PSI:	0
Well Test:	Not Reported	Water Reclamation #:	8

**A102**  
**WSW**  
**0 - 1/8 Mile**  
**Lower**

**WA WELLS      WALOG1000777972**

Database:	Ecology Well Logs	Well Log ID:	1695621
Well Tag:	Not Reported	Project Tag:	Not Reported
Notice of Intent #:	AE47637	Date Received:	24-APR-18
Diameter:	5	Casing Depth:	20

## GEOCHECK® - PHYSICAL SETTING SOURCE MAP FINDINGS

Well Completion:	28-FEB-18	Well Owner:	Volkov
Well Type:	Decommissioning	Driller #:	3242
Static Level:	0	Flow Rate (GPM):	0
Flow Type:	Dry Hole	PSI:	0
Well Test:	Not Reported	Water Reclamation #:	8

**A103**  
**WSW**  
**0 - 1/8 Mile**  
**Lower**

**WA WELLS      WALOG1000761208**

Database:	Ecology Well Logs	Well Log ID:	1619257
Well Tag:	Not Reported	Project Tag:	Not Reported
Notice of Intent #:	EE06473	Date Received:	07-APR-17
Diameter:	2.25	Casing Depth:	15
Well Completion:	08-FEB-17	Well Owner:	Seattle Limited Access Probe - Private Garage
Well Type:	Resource Protection	Driller #:	2549
Static Level:	0	Flow Rate (GPM):	0
Flow Type:	Static Level	PSI:	0
Well Test:	Not Reported	Water Reclamation #:	8

**A104**  
**WSW**  
**0 - 1/8 Mile**  
**Lower**

**WA WELLS      WALOG1000761209**

Database:	Ecology Well Logs	Well Log ID:	1619258
Well Tag:	Not Reported	Project Tag:	Not Reported
Notice of Intent #:	AE41492	Date Received:	07-APR-17
Diameter:	2.25	Casing Depth:	15
Well Completion:	08-FEB-17	Well Owner:	Seattle Limited Access Probe - Private Garage
Well Type:	Decommissioning	Driller #:	2549
Static Level:	0	Flow Rate (GPM):	0
Flow Type:	Static Level	PSI:	0
Well Test:	Not Reported	Water Reclamation #:	8

**A105**  
**WSW**  
**0 - 1/8 Mile**  
**Lower**

**WA WELLS      WALOG1000761206**

Database:	Ecology Well Logs	Well Log ID:	1619255
Well Tag:	Not Reported	Project Tag:	Not Reported
Notice of Intent #:	AE41493	Date Received:	07-APR-17
Diameter:	2.25	Casing Depth:	15
Well Completion:	08-FEB-17	Well Owner:	Seattle Limited Access Probe - Private Garage
Well Type:	Decommissioning	Driller #:	2549
Static Level:	0	Flow Rate (GPM):	0
Flow Type:	Static Level	PSI:	0
Well Test:	Not Reported	Water Reclamation #:	8

## GEOCHECK® - PHYSICAL SETTING SOURCE MAP FINDINGS

Map ID  
 Direction  
 Distance  
 Elevation

Database      EDR ID Number

**A106**  
**WSW**  
**0 - 1/8 Mile**  
**Lower**

**WA WELLS      WALOG1000761207**

Database:	Ecology Well Logs	Well Log ID:	1619256
Well Tag:	Not Reported	Project Tag:	Not Reported
Notice of Intent #:	AE41493	Date Received:	07-APR-17
Diameter:	2.25	Casing Depth:	15
Well Completion:	08-FEB-17	Well Owner:	Seattle Limited Access Probe - Private Garage
Well Type:	Decommissioning	Driller #:	2549
Static Level:	0	Flow Rate (GPM):	0
Flow Type:	Static Level	PSI:	0
Well Test:	Not Reported	Water Reclamation #:	8

**A107**  
**WSW**  
**0 - 1/8 Mile**  
**Lower**

**WA WELLS      WALOG1000761239**

Database:	Ecology Well Logs	Well Log ID:	1619288
Well Tag:	Not Reported	Project Tag:	Not Reported
Notice of Intent #:	SE61127	Date Received:	07-APR-17
Diameter:	2.25	Casing Depth:	15
Well Completion:	08-FEB-17	Well Owner:	Seattle Limited Access Probe - Private Garage
Well Type:	Resource Protection	Driller #:	2549
Static Level:	0	Flow Rate (GPM):	0
Flow Type:	Static Level	PSI:	0
Well Test:	Not Reported	Water Reclamation #:	8

**A108**  
**WSW**  
**0 - 1/8 Mile**  
**Lower**

**WA WELLS      WALOG1000761242**

Database:	Ecology Well Logs	Well Log ID:	1619291
Well Tag:	Not Reported	Project Tag:	Not Reported
Notice of Intent #:	AE41492	Date Received:	07-APR-17
Diameter:	2.25	Casing Depth:	15
Well Completion:	08-FEB-17	Well Owner:	Seattle Limited Access Probe - Private Garage
Well Type:	Decommissioning	Driller #:	2549
Static Level:	0	Flow Rate (GPM):	0
Flow Type:	Static Level	PSI:	0
Well Test:	Not Reported	Water Reclamation #:	8

**A109**  
**WSW**  
**0 - 1/8 Mile**  
**Lower**

**WA WELLS      WALOG1000768002**

Database:	Ecology Well Logs	Well Log ID:	1627201
Well Tag:	Not Reported	Project Tag:	Not Reported
Notice of Intent #:	SE62067	Date Received:	19-JUN-17
Diameter:	8	Casing Depth:	26.5

## GEOCHECK® - PHYSICAL SETTING SOURCE MAP FINDINGS

Well Completion:	11-MAY-17	Well Owner:	Pilot Ventures
Well Type:	Resource Protection	Driller #:	3143
Static Level:	180	Flow Rate (GPM):	0
Flow Type:	Static Level	PSI:	0
Well Test:	Not Reported	Water Reclamation #:	8

**A110**  
**WSW**  
**0 - 1/8 Mile**  
**Lower**

**WA WELLS      WALOG1000761240**

Database:	Ecology Well Logs	Well Log ID:	1619289
Well Tag:	Not Reported	Project Tag:	Not Reported
Notice of Intent #:	AE41493	Date Received:	07-APR-17
Diameter:	2.25	Casing Depth:	15
Well Completion:	08-FEB-17	Well Owner:	Seattle Limited Access Probe - Private Garage
Well Type:	Decommissioning	Driller #:	2549
Static Level:	0	Flow Rate (GPM):	0
Flow Type:	Static Level	PSI:	0
Well Test:	Not Reported	Water Reclamation #:	8

**A111**  
**WSW**  
**0 - 1/8 Mile**  
**Lower**

**WA WELLS      WALOG1000761241**

Database:	Ecology Well Logs	Well Log ID:	1619290
Well Tag:	Not Reported	Project Tag:	Not Reported
Notice of Intent #:	EE06473	Date Received:	07-APR-17
Diameter:	2.25	Casing Depth:	15
Well Completion:	08-FEB-17	Well Owner:	Seattle Limited Access Probe - Private Garage
Well Type:	Resource Protection	Driller #:	2549
Static Level:	0	Flow Rate (GPM):	0
Flow Type:	Static Level	PSI:	0
Well Test:	Not Reported	Water Reclamation #:	8

**A112**  
**WSW**  
**0 - 1/8 Mile**  
**Lower**

**WA WELLS      WALOG1000462463**

Database:	Ecology Well Logs	Well Log ID:	604084
Well Tag:	Not Reported	Project Tag:	Not Reported
Notice of Intent #:	AE06537	Date Received:	29-JUL-09
Diameter:	8	Casing Depth:	40
Well Completion:	16-JUL-09	Well Owner:	Greenwood Shopping Center   Geo Engineers
Well Type:	Decommissioning	Driller #:	Not Reported
Static Level:	0	Flow Rate (GPM):	0
Flow Type:	Not Reported	PSI:	0
Well Test:	Not Reported	Water Reclamation #:	8

# GEOCHECK® - PHYSICAL SETTING SOURCE MAP FINDINGS

Map ID  
 Direction  
 Distance  
 Elevation

Database      EDR ID Number

**A113**  
**WSW**  
**0 - 1/8 Mile**  
**Lower**

**WA WELLS      WALOG1000462464**

Database:	Ecology Well Logs	Well Log ID:	604086
Well Tag:	Not Reported	Project Tag:	Not Reported
Notice of Intent #:	AE06537	Date Received:	29-JUL-09
Diameter:	8	Casing Depth:	40
Well Completion:	16-JUL-09	Well Owner:	Greenwood Shopping Center   Geo Engineers
Well Type:	Decommissioning	Driller #:	Not Reported
Static Level:	0	Flow Rate (GPM):	0
Flow Type:	Not Reported	PSI:	0
Well Test:	Not Reported	Water Reclamation #:	8

**A114**  
**WSW**  
**0 - 1/8 Mile**  
**Lower**

**WA WELLS      WALOG1000462460**

Database:	Ecology Well Logs	Well Log ID:	604078
Well Tag:	Not Reported	Project Tag:	Not Reported
Notice of Intent #:	SE05057	Date Received:	29-JUL-09
Diameter:	8	Casing Depth:	35
Well Completion:	16-JUL-09	Well Owner:	Greenwood Shopping Center   Geo Engineers
Well Type:	Resource Protection	Driller #:	Not Reported
Static Level:	0	Flow Rate (GPM):	0
Flow Type:	Not Reported	PSI:	0
Well Test:	Not Reported	Water Reclamation #:	8

**A115**  
**WSW**  
**0 - 1/8 Mile**  
**Lower**

**WA WELLS      WALOG1000462461**

Database:	Ecology Well Logs	Well Log ID:	604080
Well Tag:	Not Reported	Project Tag:	Not Reported
Notice of Intent #:	SE05057	Date Received:	29-JUL-09
Diameter:	8	Casing Depth:	40
Well Completion:	16-JUL-09	Well Owner:	Greenwood Shopping Center   Geo Engineers
Well Type:	Resource Protection	Driller #:	Not Reported
Static Level:	0	Flow Rate (GPM):	0
Flow Type:	Not Reported	PSI:	0
Well Test:	Not Reported	Water Reclamation #:	8

**A116**  
**WSW**  
**0 - 1/8 Mile**  
**Lower**

**WA WELLS      WALOG1000462465**

Database:	Ecology Well Logs	Well Log ID:	604088
Well Tag:	Not Reported	Project Tag:	Not Reported
Notice of Intent #:	AE06537	Date Received:	29-JUL-09
Diameter:	8	Casing Depth:	40

## GEOCHECK® - PHYSICAL SETTING SOURCE MAP FINDINGS

Well Completion:	16-JUL-09	Well Owner:	Greenwood Shopping Center   Geo Engineers
Well Type:	Decommissioning	Driller #:	Not Reported
Static Level:	0	Flow Rate (GPM):	0
Flow Type:	Not Reported	PSI:	0
Well Test:	Not Reported	Water Reclamation #:	8

**A117**  
**WSW**  
**0 - 1/8 Mile**  
**Lower**

**WA WELLS    WALOG1000462468**

Database:	Ecology Well Logs	Well Log ID:	604094
Well Tag:	Not Reported	Project Tag:	Not Reported
Notice of Intent #:	AE06537	Date Received:	29-JUL-09
Diameter:	8	Casing Depth:	40
Well Completion:	16-JUL-09	Well Owner:	Greenwood Shopping Center   Geo Engineers
Well Type:	Decommissioning	Driller #:	Not Reported
Static Level:	0	Flow Rate (GPM):	0
Flow Type:	Not Reported	PSI:	0
Well Test:	Not Reported	Water Reclamation #:	8

**A118**  
**WSW**  
**0 - 1/8 Mile**  
**Lower**

**WA WELLS    WALOG1000462469**

Database:	Ecology Well Logs	Well Log ID:	604096
Well Tag:	Not Reported	Project Tag:	Not Reported
Notice of Intent #:	AE06537	Date Received:	29-JUL-09
Diameter:	8	Casing Depth:	35
Well Completion:	16-JUL-09	Well Owner:	Greenwood Shopping Center   Geo Engineers
Well Type:	Decommissioning	Driller #:	Not Reported
Static Level:	0	Flow Rate (GPM):	0
Flow Type:	Not Reported	PSI:	0
Well Test:	Not Reported	Water Reclamation #:	8

**A119**  
**WSW**  
**0 - 1/8 Mile**  
**Lower**

**WA WELLS    WALOG1000462466**

Database:	Ecology Well Logs	Well Log ID:	604090
Well Tag:	Not Reported	Project Tag:	Not Reported
Notice of Intent #:	AE06537	Date Received:	29-JUL-09
Diameter:	8	Casing Depth:	40
Well Completion:	16-JUL-09	Well Owner:	Greenwood Shopping Center   Geo Engineers
Well Type:	Decommissioning	Driller #:	Not Reported
Static Level:	0	Flow Rate (GPM):	0
Flow Type:	Not Reported	PSI:	0
Well Test:	Not Reported	Water Reclamation #:	8

# GEOCHECK® - PHYSICAL SETTING SOURCE MAP FINDINGS

Map ID  
 Direction  
 Distance  
 Elevation

Database      EDR ID Number

**A120**  
**WSW**  
**0 - 1/8 Mile**  
**Lower**

**WA WELLS      WALOG1000462467**

Database:	Ecology Well Logs	Well Log ID:	604092
Well Tag:	Not Reported	Project Tag:	Not Reported
Notice of Intent #:	AE06537	Date Received:	29-JUL-09
Diameter:	8	Casing Depth:	40
Well Completion:	16-JUL-09	Well Owner:	Greenwood Shopping Center   Geo Engineers
Well Type:	Decommissioning	Driller #:	Not Reported
Static Level:	0	Flow Rate (GPM):	0
Flow Type:	Not Reported	PSI:	0
Well Test:	Not Reported	Water Reclamation #:	8

**A121**  
**WSW**  
**0 - 1/8 Mile**  
**Lower**

**WA WELLS      WALOG1000462453**

Database:	Ecology Well Logs	Well Log ID:	604064
Well Tag:	BAS333	Project Tag:	Not Reported
Notice of Intent #:	RE03587	Date Received:	29-JUL-09
Diameter:	8	Casing Depth:	30
Well Completion:	16-JUL-09	Well Owner:	Greenwood Shopping Center   Geo Engineers
Well Type:	Resource Protection	Driller #:	Not Reported
Static Level:	0	Flow Rate (GPM):	0
Flow Type:	Not Reported	PSI:	0
Well Test:	Not Reported	Water Reclamation #:	8

**A122**  
**WSW**  
**0 - 1/8 Mile**  
**Lower**

**WA WELLS      WALOG1000462454**

Database:	Ecology Well Logs	Well Log ID:	604066
Well Tag:	BAS332	Project Tag:	Not Reported
Notice of Intent #:	RE03587	Date Received:	29-JUL-09
Diameter:	8	Casing Depth:	18
Well Completion:	16-JUL-09	Well Owner:	Greenwood Shopping Center   Geo Engineers
Well Type:	Resource Protection	Driller #:	Not Reported
Static Level:	0	Flow Rate (GPM):	0
Flow Type:	Not Reported	PSI:	0
Well Test:	Not Reported	Water Reclamation #:	8

**A123**  
**WSW**  
**0 - 1/8 Mile**  
**Lower**

**WA WELLS      WALOG1000462451**

Database:	Ecology Well Logs	Well Log ID:	604060
Well Tag:	BAS335	Project Tag:	Not Reported
Notice of Intent #:	RE03587	Date Received:	29-JUL-09
Diameter:	8	Casing Depth:	40



## GEOCHECK® - PHYSICAL SETTING SOURCE MAP FINDINGS

Well Completion:	16-JUL-09	Well Owner:	Greenwood Shopping Center   Geo Engineers
Well Type:	Resource Protection	Driller #:	Not Reported
Static Level:	0	Flow Rate (GPM):	0
Flow Type:	Not Reported	PSI:	0
Well Test:	Not Reported	Water Reclamation #:	8

**A124**  
**WSW**  
**0 - 1/8 Mile**  
**Lower**

**WA WELLS    WALOG1000462452**

Database:	Ecology Well Logs	Well Log ID:	604062
Well Tag:	BAS334	Project Tag:	Not Reported
Notice of Intent #:	RE03587	Date Received:	29-JUL-09
Diameter:	8	Casing Depth:	15
Well Completion:	16-JUL-09	Well Owner:	Greenwood Shopping Center   Geo Engineers
Well Type:	Resource Protection	Driller #:	Not Reported
Static Level:	0	Flow Rate (GPM):	0
Flow Type:	Not Reported	PSI:	0
Well Test:	Not Reported	Water Reclamation #:	8

**A125**  
**WSW**  
**0 - 1/8 Mile**  
**Lower**

**WA WELLS    WALOG1000462455**

Database:	Ecology Well Logs	Well Log ID:	604068
Well Tag:	BAS331	Project Tag:	Not Reported
Notice of Intent #:	RE03587	Date Received:	29-JUL-09
Diameter:	8	Casing Depth:	25
Well Completion:	16-JUL-09	Well Owner:	Greenwood Shopping Center   Geo Engineers
Well Type:	Resource Protection	Driller #:	Not Reported
Static Level:	0	Flow Rate (GPM):	0
Flow Type:	Not Reported	PSI:	0
Well Test:	Not Reported	Water Reclamation #:	8

**A126**  
**WSW**  
**0 - 1/8 Mile**  
**Lower**

**WA WELLS    WALOG1000462458**

Database:	Ecology Well Logs	Well Log ID:	604074
Well Tag:	Not Reported	Project Tag:	Not Reported
Notice of Intent #:	SE05057	Date Received:	29-JUL-09
Diameter:	8	Casing Depth:	35
Well Completion:	16-JUL-09	Well Owner:	Greenwood Shopping Center   Geo Engineers
Well Type:	Resource Protection	Driller #:	Not Reported
Static Level:	0	Flow Rate (GPM):	0
Flow Type:	Not Reported	PSI:	0
Well Test:	Not Reported	Water Reclamation #:	8

## GEOCHECK® - PHYSICAL SETTING SOURCE MAP FINDINGS

Map ID  
Direction  
Distance  
Elevation

Database      EDR ID Number

**A127**  
**WSW**  
**0 - 1/8 Mile**  
**Lower**

**WA WELLS      WALOG1000462459**

Database:	Ecology Well Logs	Well Log ID:	604076
Well Tag:	Not Reported	Project Tag:	Not Reported
Notice of Intent #:	SE05057	Date Received:	29-JUL-09
Diameter:	8	Casing Depth:	40
Well Completion:	16-JUL-09	Well Owner:	Greenwood Shopping Center
Well Type:	Resource Protection	Driller #:	Not Reported
Static Level:	0	Flow Rate (GPM):	0
Flow Type:	Not Reported	PSI:	0
Well Test:	Not Reported	Water Reclamation #:	8

**A128**  
**WSW**  
**0 - 1/8 Mile**  
**Lower**

**WA WELLS      WALOG1000462456**

Database:	Ecology Well Logs	Well Log ID:	604070
Well Tag:	BAS330	Project Tag:	Not Reported
Notice of Intent #:	RE03587	Date Received:	29-JUL-09
Diameter:	8	Casing Depth:	35
Well Completion:	16-JUL-09	Well Owner:	Greenwood Shopping Center   Geo Engineers
Well Type:	Resource Protection	Driller #:	Not Reported
Static Level:	0	Flow Rate (GPM):	0
Flow Type:	Not Reported	PSI:	0
Well Test:	Not Reported	Water Reclamation #:	8

**A129**  
**WSW**  
**0 - 1/8 Mile**  
**Lower**

**WA WELLS      WALOG1000462457**

Database:	Ecology Well Logs	Well Log ID:	604072
Well Tag:	BAS329	Project Tag:	Not Reported
Notice of Intent #:	RE03587	Date Received:	29-JUL-09
Diameter:	8	Casing Depth:	40
Well Completion:	16-JUL-09	Well Owner:	Greenwood Shopping Center   Geo Engineers
Well Type:	Resource Protection	Driller #:	Not Reported
Static Level:	0	Flow Rate (GPM):	0
Flow Type:	Not Reported	PSI:	0
Well Test:	Not Reported	Water Reclamation #:	8

**A130**  
**WSW**  
**0 - 1/8 Mile**  
**Lower**

**WA WELLS      WALOG1000474343**

Database:	Ecology Well Logs	Well Log ID:	627318
Well Tag:	Not Reported	Project Tag:	Not Reported
Notice of Intent #:	SE05763	Date Received:	16-DEC-09
Diameter:	2.25	Casing Depth:	25

## GEOCHECK® - PHYSICAL SETTING SOURCE MAP FINDINGS

Well Completion:	03-NOV-09	Well Owner:	Fred Meyers
Well Type:	Resource Protection	Driller #:	Not Reported
Static Level:	0	Flow Rate (GPM):	0
Flow Type:	Not Reported	PSI:	0
Well Test:	Not Reported	Water Reclamation #:	8

**A131**  
**WSW**  
**0 - 1/8 Mile**  
**Lower**

**WA WELLS      WALOG1000546266**

Database:	Ecology Well Logs	Well Log ID:	768391
Well Tag:	Not Reported	Project Tag:	Not Reported
Notice of Intent #:	SE44151	Date Received:	06-JAN-12
Diameter:	8	Casing Depth:	15
Well Completion:	16-NOV-11	Well Owner:	Isola Homes
Well Type:	Resource Protection	Driller #:	Not Reported
Static Level:	0	Flow Rate (GPM):	0
Flow Type:	Not Reported	PSI:	0
Well Test:	Not Reported	Water Reclamation #:	8

**A132**  
**WSW**  
**0 - 1/8 Mile**  
**Lower**

**WA WELLS      WALOG1000546267**

Database:	Ecology Well Logs	Well Log ID:	768393
Well Tag:	Not Reported	Project Tag:	Not Reported
Notice of Intent #:	AE15538	Date Received:	06-JAN-12
Diameter:	8	Casing Depth:	15
Well Completion:	16-NOV-11	Well Owner:	Isola Homes
Well Type:	Decommissioning	Driller #:	Not Reported
Static Level:	0	Flow Rate (GPM):	0
Flow Type:	Not Reported	PSI:	0
Well Test:	Not Reported	Water Reclamation #:	8

**A133**  
**WSW**  
**0 - 1/8 Mile**  
**Lower**

**WA WELLS      WALOG1000505152**

Database:	Ecology Well Logs	Well Log ID:	689106
Well Tag:	Not Reported	Project Tag:	Not Reported
Notice of Intent #:	AE10517	Date Received:	08-NOV-10
Diameter:	5	Casing Depth:	20
Well Completion:	10-SEP-10	Well Owner:	Taproot Theatre
Well Type:	Decommissioning	Driller #:	Not Reported
Static Level:	0	Flow Rate (GPM):	0
Flow Type:	Not Reported	PSI:	0
Well Test:	Not Reported	Water Reclamation #:	8

## GEOCHECK® - PHYSICAL SETTING SOURCE MAP FINDINGS

Map ID  
Direction  
Distance  
Elevation

Database      EDR ID Number

**A134**  
**WSW**  
**0 - 1/8 Mile**  
**Lower**

**WA WELLS      WALOG1000505153**

Database:	Ecology Well Logs	Well Log ID:	689108
Well Tag:	Not Reported	Project Tag:	Not Reported
Notice of Intent #:	AE10517	Date Received:	08-NOV-10
Diameter:	5	Casing Depth:	25
Well Completion:	10-SEP-10	Well Owner:	Taproot Theatre
Well Type:	Decommissioning	Driller #:	Not Reported
Static Level:	0	Flow Rate (GPM):	0
Flow Type:	Not Reported	PSI:	0
Well Test:	Not Reported	Water Reclamation #:	8

**A135**  
**WSW**  
**0 - 1/8 Mile**  
**Lower**

**WA WELLS      WALOG1000633359**

Database:	Ecology Well Logs	Well Log ID:	934852
Well Tag:	Not Reported	Project Tag:	B1
Notice of Intent #:	AE23483	Date Received:	21-OCT-13
Diameter:	5	Casing Depth:	15
Well Completion:	03-SEP-13	Well Owner:	Lein Webber
Well Type:	Decommissioning	Driller #:	3123
Static Level:	0	Flow Rate (GPM):	0
Flow Type:	Not Reported	PSI:	0
Well Test:	Not Reported	Water Reclamation #:	8

**A136**  
**WSW**  
**0 - 1/8 Mile**  
**Lower**

**WA WELLS      WALOG1000633363**

Database:	Ecology Well Logs	Well Log ID:	934856
Well Tag:	Not Reported	Project Tag:	B3
Notice of Intent #:	SE49245	Date Received:	21-OCT-13
Diameter:	5	Casing Depth:	15
Well Completion:	03-SEP-13	Well Owner:	Lein Webber
Well Type:	Resource Protection	Driller #:	3123
Static Level:	0	Flow Rate (GPM):	0
Flow Type:	Not Reported	PSI:	0
Well Test:	Not Reported	Water Reclamation #:	8

**A137**  
**WSW**  
**0 - 1/8 Mile**  
**Lower**

**WA WELLS      WALOG1000633374**

Database:	Ecology Well Logs	Well Log ID:	934868
Well Tag:	Not Reported	Project Tag:	B2
Notice of Intent #:	AE23483	Date Received:	21-OCT-13
Diameter:	5	Casing Depth:	15

## GEOCHECK® - PHYSICAL SETTING SOURCE MAP FINDINGS

Well Completion:	03-SEP-13	Well Owner:	Lein Webber
Well Type:	Decommissioning	Driller #:	3123
Static Level:	0	Flow Rate (GPM):	0
Flow Type:	Not Reported	PSI:	0
Well Test:	Not Reported	Water Reclamation #:	8

**A138**  
**WSW**  
**0 - 1/8 Mile**  
**Lower**

**WA WELLS      WALOG1000633360**

Database:	Ecology Well Logs	Well Log ID:	934853
Well Tag:	5	Project Tag:	B3
Notice of Intent #:	AE23483	Date Received:	21-OCT-13
Diameter:	5	Casing Depth:	15
Well Completion:	03-SEP-13	Well Owner:	Lein Webber
Well Type:	Decommissioning	Driller #:	3123
Static Level:	0	Flow Rate (GPM):	0
Flow Type:	Not Reported	PSI:	0
Well Test:	Not Reported	Water Reclamation #:	8

**A139**  
**WSW**  
**0 - 1/8 Mile**  
**Lower**

**WA WELLS      WALOG1000633361**

Database:	Ecology Well Logs	Well Log ID:	934854
Well Tag:	Not Reported	Project Tag:	B1
Notice of Intent #:	SE49245	Date Received:	21-OCT-13
Diameter:	5	Casing Depth:	15
Well Completion:	03-SEP-12	Well Owner:	Lein Webber
Well Type:	Resource Protection	Driller #:	3123
Static Level:	0	Flow Rate (GPM):	0
Flow Type:	Not Reported	PSI:	0
Well Test:	Not Reported	Water Reclamation #:	8

**A140**  
**WSW**  
**0 - 1/8 Mile**  
**Lower**

**WA WELLS      WALOG1000474346**

Database:	Ecology Well Logs	Well Log ID:	627324
Well Tag:	Not Reported	Project Tag:	Not Reported
Notice of Intent #:	SE05763	Date Received:	16-DEC-09
Diameter:	2.25	Casing Depth:	15
Well Completion:	03-NOV-09	Well Owner:	Fred Meyers
Well Type:	Resource Protection	Driller #:	Not Reported
Static Level:	0	Flow Rate (GPM):	0
Flow Type:	Not Reported	PSI:	0
Well Test:	Not Reported	Water Reclamation #:	8

## GEOCHECK® - PHYSICAL SETTING SOURCE MAP FINDINGS

Map ID  
 Direction  
 Distance  
 Elevation

Database      EDR ID Number

**A141**  
**WSW**  
**0 - 1/8 Mile**  
**Lower**

**WA WELLS      WALOG1000474347**

Database:	Ecology Well Logs	Well Log ID:	627326
Well Tag:	Not Reported	Project Tag:	Not Reported
Notice of Intent #:	AE07515	Date Received:	16-DEC-09
Diameter:	2.25	Casing Depth:	25
Well Completion:	03-NOV-09	Well Owner:	Fred Meyers
Well Type:	Decommissioning	Driller #:	Not Reported
Static Level:	0	Flow Rate (GPM):	0
Flow Type:	Not Reported	PSI:	0
Well Test:	Not Reported	Water Reclamation #:	8

**A142**  
**WSW**  
**0 - 1/8 Mile**  
**Lower**

**WA WELLS      WALOG1000474344**

Database:	Ecology Well Logs	Well Log ID:	627320
Well Tag:	Not Reported	Project Tag:	Not Reported
Notice of Intent #:	SE05763	Date Received:	16-DEC-09
Diameter:	2.25	Casing Depth:	12
Well Completion:	03-NOV-09	Well Owner:	Fred Meyers
Well Type:	Resource Protection	Driller #:	Not Reported
Static Level:	0	Flow Rate (GPM):	0
Flow Type:	Not Reported	PSI:	0
Well Test:	Not Reported	Water Reclamation #:	8

**A143**  
**WSW**  
**0 - 1/8 Mile**  
**Lower**

**WA WELLS      WALOG1000474345**

Database:	Ecology Well Logs	Well Log ID:	627322
Well Tag:	Not Reported	Project Tag:	Not Reported
Notice of Intent #:	SE05763	Date Received:	16-DEC-09
Diameter:	2.25	Casing Depth:	15
Well Completion:	03-NOV-09	Well Owner:	Fred Meyers
Well Type:	Resource Protection	Driller #:	Not Reported
Static Level:	0	Flow Rate (GPM):	0
Flow Type:	Not Reported	PSI:	0
Well Test:	Not Reported	Water Reclamation #:	8

**A144**  
**WSW**  
**0 - 1/8 Mile**  
**Lower**

**WA WELLS      WALOG1000474348**

Database:	Ecology Well Logs	Well Log ID:	627328
Well Tag:	Not Reported	Project Tag:	Not Reported
Notice of Intent #:	AE07515	Date Received:	16-DEC-09
Diameter:	2.25	Casing Depth:	12

## GEOCHECK® - PHYSICAL SETTING SOURCE MAP FINDINGS

Well Completion:	03-NOV-09	Well Owner:	Fred Meyers
Well Type:	Decommissioning	Driller #:	Not Reported
Static Level:	0	Flow Rate (GPM):	0
Flow Type:	Not Reported	PSI:	0
Well Test:	Not Reported	Water Reclamation #:	8

**A145**  
**WSW**  
**0 - 1/8 Mile**  
**Lower**

**WA WELLS      WALOG1000505150**

Database:	Ecology Well Logs	Well Log ID:	689102
Well Tag:	Not Reported	Project Tag:	Not Reported
Notice of Intent #:	SE07983	Date Received:	08-NOV-10
Diameter:	5	Casing Depth:	20
Well Completion:	10-SEP-10	Well Owner:	Taproot Theatre
Well Type:	Resource Protection	Driller #:	Not Reported
Static Level:	0	Flow Rate (GPM):	0
Flow Type:	Not Reported	PSI:	0
Well Test:	Not Reported	Water Reclamation #:	8

**A146**  
**WSW**  
**0 - 1/8 Mile**  
**Lower**

**WA WELLS      WALOG1000505151**

Database:	Ecology Well Logs	Well Log ID:	689104
Well Tag:	Not Reported	Project Tag:	Not Reported
Notice of Intent #:	SE07983	Date Received:	08-NOV-10
Diameter:	5	Casing Depth:	25
Well Completion:	10-SEP-10	Well Owner:	Taproot Theatre
Well Type:	Resource Protection	Driller #:	Not Reported
Static Level:	0	Flow Rate (GPM):	0
Flow Type:	Not Reported	PSI:	0
Well Test:	Not Reported	Water Reclamation #:	8

**A147**  
**WSW**  
**0 - 1/8 Mile**  
**Lower**

**WA WELLS      WALOG1000474349**

Database:	Ecology Well Logs	Well Log ID:	627330
Well Tag:	Not Reported	Project Tag:	Not Reported
Notice of Intent #:	AE07515	Date Received:	16-DEC-09
Diameter:	2.25	Casing Depth:	10
Well Completion:	03-NOV-09	Well Owner:	Fred Meyers
Well Type:	Decommissioning	Driller #:	Not Reported
Static Level:	0	Flow Rate (GPM):	0
Flow Type:	Not Reported	PSI:	0
Well Test:	Not Reported	Water Reclamation #:	8

## GEOCHECK® - PHYSICAL SETTING SOURCE MAP FINDINGS

Map ID  
 Direction  
 Distance  
 Elevation

Database      EDR ID Number

**A148**  
**WSW**  
**0 - 1/8 Mile**  
**Lower**

**WA WELLS      WALOG1000474350**

Database:	Ecology Well Logs	Well Log ID:	627332
Well Tag:	Not Reported	Project Tag:	Not Reported
Notice of Intent #:	AE07515	Date Received:	16-DEC-09
Diameter:	2.25	Casing Depth:	10
Well Completion:	03-NOV-09	Well Owner:	Fred Meyers
Well Type:	Decommissioning	Driller #:	Not Reported
Static Level:	0	Flow Rate (GPM):	0
Flow Type:	Not Reported	PSI:	0
Well Test:	Not Reported	Water Reclamation #:	8

**B149**  
**ESE**  
**1/8 - 1/4 Mile**  
**Higher**

**WA WELLS      WALOG1000408833**

Database:	Ecology Well Logs	Well Log ID:	526621
Well Tag:	Not Reported	Project Tag:	Not Reported
Notice of Intent #:	S024305	Date Received:	01-MAR-08
Diameter:	2	Casing Depth:	5
Well Completion:	28-FEB-08	Well Owner:	Boys And Girls Club   Kane Environmental
Well Type:	Resource Protection	Driller #:	Not Reported
Static Level:	0	Flow Rate (GPM):	0
Flow Type:	Not Reported	PSI:	0
Well Test:	Not Reported	Water Reclamation #:	8

**B150**  
**ESE**  
**1/8 - 1/4 Mile**  
**Higher**

**WA WELLS      WALOG1000408834**

Database:	Ecology Well Logs	Well Log ID:	526622
Well Tag:	Not Reported	Project Tag:	Not Reported
Notice of Intent #:	S024305	Date Received:	01-MAR-08
Diameter:	2	Casing Depth:	5
Well Completion:	28-FEB-08	Well Owner:	Boys And Girls Club   Kane Environmental
Well Type:	Resource Protection	Driller #:	Not Reported
Static Level:	0	Flow Rate (GPM):	0
Flow Type:	Not Reported	PSI:	0
Well Test:	Not Reported	Water Reclamation #:	8

**B151**  
**ESE**  
**1/8 - 1/4 Mile**  
**Higher**

**WA WELLS      WALOG1000408835**

Database:	Ecology Well Logs	Well Log ID:	526623
Well Tag:	Not Reported	Project Tag:	Not Reported
Notice of Intent #:	S024305	Date Received:	01-MAR-08
Diameter:	2	Casing Depth:	5



## GEOCHECK® - PHYSICAL SETTING SOURCE MAP FINDINGS

Well Completion:	28-FEB-08	Well Owner:	Boys And Girls Club   Kane Environmental
Well Type:	Resource Protection	Driller #:	Not Reported
Static Level:	0	Flow Rate (GPM):	0
Flow Type:	Not Reported	PSI:	0
Well Test:	Not Reported	Water Reclamation #:	8

**B152**  
**ESE**  
**1/8 - 1/4 Mile**  
**Higher**

**WA WELLS    WALOG1000250319**

Database:	Ecology Well Logs	Well Log ID:	324864
Well Tag:	Not Reported	Project Tag:	Not Reported
Notice of Intent #:	R043662	Date Received:	02-SEP-99
Diameter:	0	Casing Depth:	6
Well Completion:	13-JUL-99	Well Owner:	Safeway Corp
Well Type:	Resource Protection	Driller #:	Not Reported
Static Level:	0	Flow Rate (GPM):	0
Flow Type:	Not Reported	PSI:	0
Well Test:	Not Reported	Water Reclamation #:	8

**B153**  
**ESE**  
**1/8 - 1/4 Mile**  
**Higher**

**WA WELLS    WALOG1000250320**

Database:	Ecology Well Logs	Well Log ID:	324865
Well Tag:	Not Reported	Project Tag:	Not Reported
Notice of Intent #:	R043662	Date Received:	02-SEP-99
Diameter:	0	Casing Depth:	6
Well Completion:	13-JUL-99	Well Owner:	Safeway Corp
Well Type:	Resource Protection	Driller #:	Not Reported
Static Level:	0	Flow Rate (GPM):	0
Flow Type:	Not Reported	PSI:	0
Well Test:	Not Reported	Water Reclamation #:	8

**B154**  
**ESE**  
**1/8 - 1/4 Mile**  
**Higher**

**WA WELLS    WALOG1000250321**

Database:	Ecology Well Logs	Well Log ID:	324866
Well Tag:	Not Reported	Project Tag:	Not Reported
Notice of Intent #:	R043662	Date Received:	02-SEP-99
Diameter:	0	Casing Depth:	6
Well Completion:	13-JUL-99	Well Owner:	Safeway Corp
Well Type:	Resource Protection	Driller #:	Not Reported
Static Level:	0	Flow Rate (GPM):	0
Flow Type:	Not Reported	PSI:	0
Well Test:	Not Reported	Water Reclamation #:	8

## GEOCHECK® - PHYSICAL SETTING SOURCE MAP FINDINGS

Map ID  
Direction  
Distance  
Elevation

Database      EDR ID Number

**B155**  
**ESE**  
**1/8 - 1/4 Mile**  
**Higher**

**WA WELLS      WALOG1000408836**

Database:	Ecology Well Logs	Well Log ID:	526624
Well Tag:	Not Reported	Project Tag:	Not Reported
Notice of Intent #:	A130316	Date Received:	10-MAR-08
Diameter:	2	Casing Depth:	5
Well Completion:	28-FEB-08	Well Owner:	Boys And Girls Club   Kane Environmental
Well Type:	Decommissioning	Driller #:	Not Reported
Static Level:	0	Flow Rate (GPM):	0
Flow Type:	Not Reported	PSI:	0
Well Test:	Not Reported	Water Reclamation #:	8

**B156**  
**ESE**  
**1/8 - 1/4 Mile**  
**Higher**

**WA WELLS      WALOG1000408840**

Database:	Ecology Well Logs	Well Log ID:	526628
Well Tag:	Not Reported	Project Tag:	Not Reported
Notice of Intent #:	S024325	Date Received:	10-MAR-08
Diameter:	2	Casing Depth:	2
Well Completion:	28-FEB-08	Well Owner:	Boys And Girls Club
Well Type:	Resource Protection	Driller #:	Not Reported
Static Level:	0	Flow Rate (GPM):	0
Flow Type:	Not Reported	PSI:	0
Well Test:	Not Reported	Water Reclamation #:	8

**B157**  
**ESE**  
**1/8 - 1/4 Mile**  
**Higher**

**WA WELLS      WALOG1000408841**

Database:	Ecology Well Logs	Well Log ID:	526629
Well Tag:	Not Reported	Project Tag:	Not Reported
Notice of Intent #:	A130349	Date Received:	10-MAR-08
Diameter:	2	Casing Depth:	2
Well Completion:	28-FEB-08	Well Owner:	Boys And Girls Club
Well Type:	Decommissioning	Driller #:	Not Reported
Static Level:	0	Flow Rate (GPM):	0
Flow Type:	Not Reported	PSI:	0
Well Test:	Not Reported	Water Reclamation #:	8

**B158**  
**ESE**  
**1/8 - 1/4 Mile**  
**Higher**

**WA WELLS      WALOG1000408842**

Database:	Ecology Well Logs	Well Log ID:	526630
Well Tag:	Not Reported	Project Tag:	Not Reported
Notice of Intent #:	A130349	Date Received:	10-MAR-08
Diameter:	2	Casing Depth:	6

## GEOCHECK® - PHYSICAL SETTING SOURCE MAP FINDINGS

Well Completion:	28-FEB-08	Well Owner:	Boys And Girls Club
Well Type:	Decommissioning	Driller #:	Not Reported
Static Level:	0	Flow Rate (GPM):	0
Flow Type:	Not Reported	PSI:	0
Well Test:	Not Reported	Water Reclamation #:	8

**B159**  
**ESE**  
**1/8 - 1/4 Mile**  
**Higher**

**WA WELLS      WALOG1000408837**

Database:	Ecology Well Logs	Well Log ID:	526625
Well Tag:	Not Reported	Project Tag:	Not Reported
Notice of Intent #:	A130316	Date Received:	10-MAR-08
Diameter:	2	Casing Depth:	5
Well Completion:	28-FEB-08	Well Owner:	Boys And Girls Club   Kane Environmental
Well Type:	Decommissioning	Driller #:	Not Reported
Static Level:	0	Flow Rate (GPM):	0
Flow Type:	Not Reported	PSI:	0
Well Test:	Not Reported	Water Reclamation #:	8

**B160**  
**ESE**  
**1/8 - 1/4 Mile**  
**Higher**

**WA WELLS      WALOG1000408838**

Database:	Ecology Well Logs	Well Log ID:	526626
Well Tag:	Not Reported	Project Tag:	Not Reported
Notice of Intent #:	A130316	Date Received:	10-MAR-08
Diameter:	2	Casing Depth:	5
Well Completion:	28-FEB-08	Well Owner:	Boys And Girls Club   Kane Environmental
Well Type:	Decommissioning	Driller #:	Not Reported
Static Level:	0	Flow Rate (GPM):	0
Flow Type:	Not Reported	PSI:	0
Well Test:	Not Reported	Water Reclamation #:	8

**B161**  
**ESE**  
**1/8 - 1/4 Mile**  
**Higher**

**WA WELLS      WALOG1000408839**

Database:	Ecology Well Logs	Well Log ID:	526627
Well Tag:	Not Reported	Project Tag:	Not Reported
Notice of Intent #:	S024325	Date Received:	10-MAR-08
Diameter:	2	Casing Depth:	2
Well Completion:	28-FEB-08	Well Owner:	Boys And Girls Club
Well Type:	Resource Protection	Driller #:	Not Reported
Static Level:	0	Flow Rate (GPM):	0
Flow Type:	Not Reported	PSI:	0
Well Test:	Not Reported	Water Reclamation #:	8

## GEOCHECK® - PHYSICAL SETTING SOURCE MAP FINDINGS

Map ID  
Direction  
Distance  
Elevation

Database      EDR ID Number

**B162**  
**ESE**  
**1/8 - 1/4 Mile**  
**Higher**

**WA WELLS      WALOG1000114300**

Database:	Ecology Well Logs	Well Log ID:	121183
Well Tag:	ABY093	Project Tag:	Not Reported
Notice of Intent #:	R005393	Date Received:	07-JUL-95
Diameter:	0	Casing Depth:	0
Well Completion:	24-MAY-95	Well Owner:	Arco #6209
Well Type:	Resource Protection	Driller #:	Not Reported
Static Level:	0	Flow Rate (GPM):	0
Flow Type:	Not Reported	PSI:	0
Well Test:	Not Reported	Water Reclamation #:	8

**B163**  
**ESE**  
**1/8 - 1/4 Mile**  
**Higher**

**WA WELLS      WALOG1000115463**

Database:	Ecology Well Logs	Well Log ID:	122406
Well Tag:	ACS486	Project Tag:	Not Reported
Notice of Intent #:	R028424	Date Received:	06-AUG-97
Diameter:	0	Casing Depth:	0
Well Completion:	30-JUN-97	Well Owner:	(Former Texaco) Walgren Drug Store
Well Type:	Resource Protection	Driller #:	Not Reported
Static Level:	0	Flow Rate (GPM):	0
Flow Type:	Not Reported	PSI:	0
Well Test:	Not Reported	Water Reclamation #:	8

**B164**  
**ESE**  
**1/8 - 1/4 Mile**  
**Higher**

**WA WELLS      WALOG1000233376**

Database:	Ecology Well Logs	Well Log ID:	306009
Well Tag:	Not Reported	Project Tag:	Not Reported
Notice of Intent #:	A046976	Date Received:	10-APR-01
Diameter:	0	Casing Depth:	31
Well Completion:	27-MAR-01	Well Owner:	Eco Compliance Corp
Well Type:	Decommissioning	Driller #:	Not Reported
Static Level:	0	Flow Rate (GPM):	0
Flow Type:	Not Reported	PSI:	0
Well Test:	Not Reported	Water Reclamation #:	8

**B165**  
**ESE**  
**1/8 - 1/4 Mile**  
**Higher**

**WA WELLS      WALOG1000112509**

Database:	Ecology Well Logs	Well Log ID:	119067
Well Tag:	Not Reported	Project Tag:	Not Reported
Notice of Intent #:	A017668	Date Received:	Not Reported
Diameter:	0	Casing Depth:	0

## GEOCHECK® - PHYSICAL SETTING SOURCE MAP FINDINGS

Well Completion:	30-JUL-96	Well Owner:	Texaco #63-232-0037
Well Type:	Decommissioning	Driller #:	Not Reported
Static Level:	0	Flow Rate (GPM):	0
Flow Type:	Not Reported	PSI:	0
Well Test:	Not Reported	Water Reclamation #:	8

**B166**  
**ESE**  
**1/8 - 1/4 Mile**  
**Higher**

**WA WELLS      WALOG1000114298**

Database:	Ecology Well Logs	Well Log ID:	121181
Well Tag:	ABY091	Project Tag:	Not Reported
Notice of Intent #:	R005393	Date Received:	07-JUL-95
Diameter:	0	Casing Depth:	0
Well Completion:	24-MAY-95	Well Owner:	Arco #6209
Well Type:	Resource Protection	Driller #:	Not Reported
Static Level:	0	Flow Rate (GPM):	0
Flow Type:	Not Reported	PSI:	0
Well Test:	Not Reported	Water Reclamation #:	8

**B167**  
**ESE**  
**1/8 - 1/4 Mile**  
**Higher**

**WA WELLS      WALOG1000114299**

Database:	Ecology Well Logs	Well Log ID:	121182
Well Tag:	ABY092	Project Tag:	Not Reported
Notice of Intent #:	R005393	Date Received:	07-JUL-95
Diameter:	0	Casing Depth:	0
Well Completion:	24-MAY-95	Well Owner:	Arco #6209
Well Type:	Resource Protection	Driller #:	Not Reported
Static Level:	0	Flow Rate (GPM):	0
Flow Type:	Not Reported	PSI:	0
Well Test:	Not Reported	Water Reclamation #:	8

**B168**  
**ESE**  
**1/8 - 1/4 Mile**  
**Higher**

**WA WELLS      WALOG1000250312**

Database:	Ecology Well Logs	Well Log ID:	324857
Well Tag:	Not Reported	Project Tag:	Not Reported
Notice of Intent #:	R043662	Date Received:	02-SEP-99
Diameter:	0	Casing Depth:	6
Well Completion:	13-JUL-99	Well Owner:	Safeway Corp
Well Type:	Resource Protection	Driller #:	Not Reported
Static Level:	0	Flow Rate (GPM):	0
Flow Type:	Not Reported	PSI:	0
Well Test:	Not Reported	Water Reclamation #:	8

## GEOCHECK® - PHYSICAL SETTING SOURCE MAP FINDINGS

Map ID  
Direction  
Distance  
Elevation

Database      EDR ID Number

**B169**  
**ESE**  
**1/8 - 1/4 Mile**  
**Higher**

**WA WELLS      WALOG1000250316**

Database:	Ecology Well Logs	Well Log ID:	324861
Well Tag:	Not Reported	Project Tag:	Not Reported
Notice of Intent #:	R043662	Date Received:	02-SEP-99
Diameter:	0	Casing Depth:	6
Well Completion:	13-JUL-99	Well Owner:	Safeway Corp
Well Type:	Resource Protection	Driller #:	Not Reported
Static Level:	0	Flow Rate (GPM):	0
Flow Type:	Not Reported	PSI:	0
Well Test:	Not Reported	Water Reclamation #:	8

**B170**  
**ESE**  
**1/8 - 1/4 Mile**  
**Higher**

**WA WELLS      WALOG1000250317**

Database:	Ecology Well Logs	Well Log ID:	324862
Well Tag:	Not Reported	Project Tag:	Not Reported
Notice of Intent #:	R043662	Date Received:	02-SEP-99
Diameter:	0	Casing Depth:	6
Well Completion:	13-JUL-99	Well Owner:	Safeway Corp
Well Type:	Resource Protection	Driller #:	Not Reported
Static Level:	0	Flow Rate (GPM):	0
Flow Type:	Not Reported	PSI:	0
Well Test:	Not Reported	Water Reclamation #:	8

**B171**  
**ESE**  
**1/8 - 1/4 Mile**  
**Higher**

**WA WELLS      WALOG1000250318**

Database:	Ecology Well Logs	Well Log ID:	324863
Well Tag:	Not Reported	Project Tag:	Not Reported
Notice of Intent #:	R043662	Date Received:	02-SEP-99
Diameter:	0	Casing Depth:	6
Well Completion:	13-JUL-99	Well Owner:	Safeway Corp
Well Type:	Resource Protection	Driller #:	Not Reported
Static Level:	0	Flow Rate (GPM):	0
Flow Type:	Not Reported	PSI:	0
Well Test:	Not Reported	Water Reclamation #:	8

**B172**  
**ESE**  
**1/8 - 1/4 Mile**  
**Higher**

**WA WELLS      WALOG1000250313**

Database:	Ecology Well Logs	Well Log ID:	324858
Well Tag:	Not Reported	Project Tag:	Not Reported
Notice of Intent #:	R043662	Date Received:	02-SEP-99
Diameter:	0	Casing Depth:	6

## GEOCHECK® - PHYSICAL SETTING SOURCE MAP FINDINGS

Well Completion:	13-JUL-99	Well Owner:	Safeway Corp
Well Type:	Resource Protection	Driller #:	Not Reported
Static Level:	0	Flow Rate (GPM):	0
Flow Type:	Not Reported	PSI:	0
Well Test:	Not Reported	Water Reclamation #:	8

**B173**  
**ESE**  
**1/8 - 1/4 Mile**  
**Higher**

**WA WELLS      WALOG1000250314**

Database:	Ecology Well Logs	Well Log ID:	324859
Well Tag:	Not Reported	Project Tag:	Not Reported
Notice of Intent #:	R043662	Date Received:	02-SEP-99
Diameter:	0	Casing Depth:	6
Well Completion:	13-JUL-99	Well Owner:	Safeway Corp
Well Type:	Resource Protection	Driller #:	Not Reported
Static Level:	0	Flow Rate (GPM):	0
Flow Type:	Not Reported	PSI:	0
Well Test:	Not Reported	Water Reclamation #:	8

**B174**  
**ESE**  
**1/8 - 1/4 Mile**  
**Higher**

**WA WELLS      WALOG1000250315**

Database:	Ecology Well Logs	Well Log ID:	324860
Well Tag:	Not Reported	Project Tag:	Not Reported
Notice of Intent #:	R043662	Date Received:	02-SEP-99
Diameter:	0	Casing Depth:	6
Well Completion:	13-JUL-99	Well Owner:	Safeway Corp
Well Type:	Resource Protection	Driller #:	Not Reported
Static Level:	0	Flow Rate (GPM):	0
Flow Type:	Not Reported	PSI:	0
Well Test:	Not Reported	Water Reclamation #:	8

**B175**  
**ESE**  
**1/8 - 1/4 Mile**  
**Higher**

**WA WELLS      WALOG1000408923**

Database:	Ecology Well Logs	Well Log ID:	526715
Well Tag:	Not Reported	Project Tag:	Not Reported
Notice of Intent #:	A130349	Date Received:	10-MAR-08
Diameter:	2	Casing Depth:	2
Well Completion:	28-FEB-08	Well Owner:	Boys And Girls Club
Well Type:	Decommissioning	Driller #:	Not Reported
Static Level:	0	Flow Rate (GPM):	0
Flow Type:	Not Reported	PSI:	0
Well Test:	Not Reported	Water Reclamation #:	8

## GEOCHECK® - PHYSICAL SETTING SOURCE MAP FINDINGS

Map ID  
Direction  
Distance  
Elevation

Database      EDR ID Number

**B176**  
**ESE**  
**1/8 - 1/4 Mile**  
**Higher**

**WA WELLS      WALOG1000772522**

Database:	Ecology Well Logs	Well Log ID:	1680100
Well Tag:	Not Reported	Project Tag:	1
Notice of Intent #:	SE64881	Date Received:	08-FEB-18
Diameter:	8	Casing Depth:	15
Well Completion:	26-JAN-18	Well Owner:	N Seattle Bandg Club
Well Type:	Resource Protection	Driller #:	1815
Static Level:	0	Flow Rate (GPM):	0
Flow Type:	Dry Hole	PSI:	0
Well Test:	Not Reported	Water Reclamation #:	8

**B177**  
**ESE**  
**1/8 - 1/4 Mile**  
**Higher**

**WA WELLS      WALOG1000772523**

Database:	Ecology Well Logs	Well Log ID:	1680101
Well Tag:	Not Reported	Project Tag:	2
Notice of Intent #:	SE64881	Date Received:	08-FEB-18
Diameter:	8	Casing Depth:	15
Well Completion:	26-JAN-18	Well Owner:	N Seattle Bandg Club
Well Type:	Resource Protection	Driller #:	1815
Static Level:	0	Flow Rate (GPM):	0
Flow Type:	Dry Hole	PSI:	0
Well Test:	Not Reported	Water Reclamation #:	8

**B178**  
**ESE**  
**1/8 - 1/4 Mile**  
**Higher**

**WA WELLS      WALOG1000772524**

Database:	Ecology Well Logs	Well Log ID:	1680102
Well Tag:	Not Reported	Project Tag:	3
Notice of Intent #:	SE64881	Date Received:	08-FEB-18
Diameter:	8	Casing Depth:	15
Well Completion:	26-JAN-18	Well Owner:	N Seattle Bandg Club
Well Type:	Resource Protection	Driller #:	1815
Static Level:	0	Flow Rate (GPM):	0
Flow Type:	Dry Hole	PSI:	0
Well Test:	Not Reported	Water Reclamation #:	8

**B179**  
**ESE**  
**1/8 - 1/4 Mile**  
**Higher**

**WA WELLS      WALOG1000732826**

Database:	Ecology Well Logs	Well Log ID:	1586837
Well Tag:	Not Reported	Project Tag:	Not Reported
Notice of Intent #:	AE38411	Date Received:	04-AUG-16
Diameter:	8	Casing Depth:	30



## GEOCHECK® - PHYSICAL SETTING SOURCE MAP FINDINGS

Well Completion:	18-JUL-16	Well Owner:	Velmier Acquisitions
Well Type:	Decommissioning	Driller #:	2922
Static Level:	0	Flow Rate (GPM):	0
Flow Type:	Dry Hole	PSI:	0
Well Test:	Not Reported	Water Reclamation #:	8

**B180**  
**ESE**  
**1/8 - 1/4 Mile**  
**Higher**

**WA WELLS      WALOG1000732827**

Database:	Ecology Well Logs	Well Log ID:	1586838
Well Tag:	Not Reported	Project Tag:	Not Reported
Notice of Intent #:	AE38411	Date Received:	04-AUG-16
Diameter:	8	Casing Depth:	30
Well Completion:	18-JUL-16	Well Owner:	Velmier Acquisitions
Well Type:	Decommissioning	Driller #:	2922
Static Level:	0	Flow Rate (GPM):	0
Flow Type:	Dry Hole	PSI:	0
Well Test:	Not Reported	Water Reclamation #:	8

**B181**  
**ESE**  
**1/8 - 1/4 Mile**  
**Higher**

**WA WELLS      WALOG1000738795**

Database:	Ecology Well Logs	Well Log ID:	1594123
Well Tag:	BIK377	Project Tag:	Not Reported
Notice of Intent #:	RE13109	Date Received:	12-SEP-16
Diameter:	2	Casing Depth:	25
Well Completion:	18-JUL-16	Well Owner:	Velmier Acquisitions
Well Type:	Resource Protection	Driller #:	2922
Static Level:	0	Flow Rate (GPM):	0
Flow Type:	Not Reported	PSI:	0
Well Test:	Not Reported	Water Reclamation #:	8

**B182**  
**ESE**  
**1/8 - 1/4 Mile**  
**Higher**

**WA WELLS      WALOG1000772525**

Database:	Ecology Well Logs	Well Log ID:	1680103
Well Tag:	Not Reported	Project Tag:	1
Notice of Intent #:	AE47096	Date Received:	08-FEB-18
Diameter:	8	Casing Depth:	15
Well Completion:	26-JAN-18	Well Owner:	N Seattle Bandg Club
Well Type:	Decommissioning	Driller #:	1815
Static Level:	0	Flow Rate (GPM):	0
Flow Type:	Dry Hole	PSI:	0
Well Test:	Not Reported	Water Reclamation #:	8

## GEOCHECK® - PHYSICAL SETTING SOURCE MAP FINDINGS

Map ID  
Direction  
Distance  
Elevation

Database      EDR ID Number

**B183**  
**ESE**  
**1/8 - 1/4 Mile**  
**Higher**

**WA WELLS      WALOG1000772529**

Database:	Ecology Well Logs	Well Log ID:	1680107
Well Tag:	Not Reported	Project Tag:	5
Notice of Intent #:	SE64881	Date Received:	08-FEB-18
Diameter:	8	Casing Depth:	20
Well Completion:	26-JAN-18	Well Owner:	N Seattle Bandg Club
Well Type:	Resource Protection	Driller #:	1815
Static Level:	0	Flow Rate (GPM):	0
Flow Type:	Dry Hole	PSI:	0
Well Test:	Not Reported	Water Reclamation #:	8

**B184**  
**ESE**  
**1/8 - 1/4 Mile**  
**Higher**

**WA WELLS      WALOG1000772530**

Database:	Ecology Well Logs	Well Log ID:	1680108
Well Tag:	Not Reported	Project Tag:	4
Notice of Intent #:	AE47096	Date Received:	08-FEB-18
Diameter:	8	Casing Depth:	20
Well Completion:	26-JAN-18	Well Owner:	N Seattle Bandg Club
Well Type:	Decommissioning	Driller #:	1815
Static Level:	0	Flow Rate (GPM):	0
Flow Type:	Dry Hole	PSI:	0
Well Test:	Not Reported	Water Reclamation #:	8

**B185**  
**ESE**  
**1/8 - 1/4 Mile**  
**Higher**

**WA WELLS      WALOG1000772531**

Database:	Ecology Well Logs	Well Log ID:	1680109
Well Tag:	Not Reported	Project Tag:	5
Notice of Intent #:	AE47096	Date Received:	08-FEB-18
Diameter:	8	Casing Depth:	20
Well Completion:	26-JAN-18	Well Owner:	N Seattle Bandg Club
Well Type:	Decommissioning	Driller #:	1815
Static Level:	0	Flow Rate (GPM):	0
Flow Type:	Dry Hole	PSI:	0
Well Test:	Not Reported	Water Reclamation #:	8

**B186**  
**ESE**  
**1/8 - 1/4 Mile**  
**Higher**

**WA WELLS      WALOG1000772526**

Database:	Ecology Well Logs	Well Log ID:	1680104
Well Tag:	Not Reported	Project Tag:	2
Notice of Intent #:	AE47096	Date Received:	08-FEB-18
Diameter:	8	Casing Depth:	15

## GEOCHECK® - PHYSICAL SETTING SOURCE MAP FINDINGS

Well Completion:	26-JAN-18	Well Owner:	N Seattle Bandg Club
Well Type:	Decommissioning	Driller #:	1815
Static Level:	0	Flow Rate (GPM):	0
Flow Type:	Dry Hole	PSI:	0
Well Test:	Not Reported	Water Reclamation #:	8

**B187**  
**ESE**  
**1/8 - 1/4 Mile**  
**Higher**

**WA WELLS    WALOG1000772527**

Database:	Ecology Well Logs	Well Log ID:	1680105
Well Tag:	Not Reported	Project Tag:	3
Notice of Intent #:	AE47096	Date Received:	08-FEB-18
Diameter:	8	Casing Depth:	15
Well Completion:	26-JAN-18	Well Owner:	N Seattle Bandg Club
Well Type:	Decommissioning	Driller #:	1815
Static Level:	0	Flow Rate (GPM):	0
Flow Type:	Dry Hole	PSI:	0
Well Test:	Not Reported	Water Reclamation #:	8

**B188**  
**ESE**  
**1/8 - 1/4 Mile**  
**Higher**

**WA WELLS    WALOG1000772528**

Database:	Ecology Well Logs	Well Log ID:	1680106
Well Tag:	Not Reported	Project Tag:	4
Notice of Intent #:	SE64881	Date Received:	08-FEB-18
Diameter:	8	Casing Depth:	20
Well Completion:	26-JAN-18	Well Owner:	N Seattle Bandg Club
Well Type:	Resource Protection	Driller #:	1815
Static Level:	0	Flow Rate (GPM):	0
Flow Type:	Dry Hole	PSI:	0
Well Test:	Not Reported	Water Reclamation #:	8

**B189**  
**ESE**  
**1/8 - 1/4 Mile**  
**Higher**

**WA WELLS    WALOG1000533209**

Database:	Ecology Well Logs	Well Log ID:	743416
Well Tag:	Not Reported	Project Tag:	Not Reported
Notice of Intent #:	SE09955	Date Received:	05-AUG-11
Diameter:	6	Casing Depth:	15
Well Completion:	27-MAY-11	Well Owner:	Keybank   Psi
Well Type:	Resource Protection	Driller #:	Not Reported
Static Level:	0	Flow Rate (GPM):	0
Flow Type:	Not Reported	PSI:	0
Well Test:	Not Reported	Water Reclamation #:	8

## GEOCHECK® - PHYSICAL SETTING SOURCE MAP FINDINGS

Map ID  
Direction  
Distance  
Elevation

Database      EDR ID Number

**B190**  
**ESE**  
**1/8 - 1/4 Mile**  
**Higher**

**WA WELLS      WALOG1000533210**

Database:	Ecology Well Logs	Well Log ID:	743418
Well Tag:	Not Reported	Project Tag:	Not Reported
Notice of Intent #:	SE09955	Date Received:	05-AUG-11
Diameter:	6	Casing Depth:	30
Well Completion:	27-MAY-11	Well Owner:	Keybank   Psi
Well Type:	Resource Protection	Driller #:	Not Reported
Static Level:	0	Flow Rate (GPM):	0
Flow Type:	Not Reported	PSI:	0
Well Test:	Not Reported	Water Reclamation #:	8

**B191**  
**ESE**  
**1/8 - 1/4 Mile**  
**Higher**

**WA WELLS      WALOG1000533211**

Database:	Ecology Well Logs	Well Log ID:	743420
Well Tag:	Not Reported	Project Tag:	Not Reported
Notice of Intent #:	SE09955	Date Received:	05-AUG-11
Diameter:	6	Casing Depth:	15
Well Completion:	27-MAY-11	Well Owner:	Keybank   Psi
Well Type:	Resource Protection	Driller #:	Not Reported
Static Level:	0	Flow Rate (GPM):	0
Flow Type:	Not Reported	PSI:	0
Well Test:	Not Reported	Water Reclamation #:	8

**B192**  
**ESE**  
**1/8 - 1/4 Mile**  
**Higher**

**WA WELLS      WALOG1000408924**

Database:	Ecology Well Logs	Well Log ID:	526716
Well Tag:	Not Reported	Project Tag:	Not Reported
Notice of Intent #:	S024325	Date Received:	10-MAR-08
Diameter:	2	Casing Depth:	6
Well Completion:	28-FEB-08	Well Owner:	Boys And Girls Club
Well Type:	Resource Protection	Driller #:	Not Reported
Static Level:	0	Flow Rate (GPM):	0
Flow Type:	Not Reported	PSI:	0
Well Test:	Not Reported	Water Reclamation #:	8

**B193**  
**ESE**  
**1/8 - 1/4 Mile**  
**Higher**

**WA WELLS      WALOG1000533207**

Database:	Ecology Well Logs	Well Log ID:	743412
Well Tag:	Not Reported	Project Tag:	Not Reported
Notice of Intent #:	SE09955	Date Received:	05-AUG-11
Diameter:	6	Casing Depth:	20

## GEOCHECK® - PHYSICAL SETTING SOURCE MAP FINDINGS

Well Completion:	26-MAY-11	Well Owner:	Keybank   Psi
Well Type:	Resource Protection	Driller #:	Not Reported
Static Level:	0	Flow Rate (GPM):	0
Flow Type:	Not Reported	PSI:	0
Well Test:	Not Reported	Water Reclamation #:	8

**B194**  
**ESE**  
**1/8 - 1/4 Mile**  
**Higher**

**WA WELLS      WALOG1000533208**

Database:	Ecology Well Logs	Well Log ID:	743414
Well Tag:	Not Reported	Project Tag:	Not Reported
Notice of Intent #:	SE09955	Date Received:	05-AUG-11
Diameter:	6	Casing Depth:	40
Well Completion:	26-MAY-11	Well Owner:	Keybank   Psi
Well Type:	Resource Protection	Driller #:	Not Reported
Static Level:	0	Flow Rate (GPM):	0
Flow Type:	Not Reported	PSI:	0
Well Test:	Not Reported	Water Reclamation #:	8

**B195**  
**ESE**  
**1/8 - 1/4 Mile**  
**Higher**

**WA WELLS      WALOG1000552774**

Database:	Ecology Well Logs	Well Log ID:	781208
Well Tag:	Not Reported	Project Tag:	Not Reported
Notice of Intent #:	SE09955	Date Received:	05-AUG-11
Diameter:	6	Casing Depth:	20
Well Completion:	26-MAY-11	Well Owner:	Keybank   Psi
Well Type:	Resource Protection	Driller #:	Not Reported
Static Level:	0	Flow Rate (GPM):	0
Flow Type:	Not Reported	PSI:	0
Well Test:	Not Reported	Water Reclamation #:	8

**B196**  
**ESE**  
**1/8 - 1/4 Mile**  
**Higher**

**WA WELLS      WALOG1000654518**

Database:	Ecology Well Logs	Well Log ID:	986535
Well Tag:	Not Reported	Project Tag:	Not Reported
Notice of Intent #:	AE25590	Date Received:	19-AUG-14
Diameter:	2.375	Casing Depth:	12
Well Completion:	18-FEB-14	Well Owner:	Clayton Conley
Well Type:	Decommissioning	Driller #:	3144
Static Level:	0	Flow Rate (GPM):	0
Flow Type:	Not Reported	PSI:	0
Well Test:	Not Reported	Water Reclamation #:	8

## GEOCHECK® - PHYSICAL SETTING SOURCE MAP FINDINGS

Map ID  
Direction  
Distance  
Elevation

Database      EDR ID Number

**B197**  
**ESE**  
**1/8 - 1/4 Mile**  
**Higher**

**WA WELLS      WALOG1000732824**

Database:	Ecology Well Logs	Well Log ID:	1586835
Well Tag:	Not Reported	Project Tag:	Not Reported
Notice of Intent #:	SE58994	Date Received:	04-AUG-16
Diameter:	8	Casing Depth:	30
Well Completion:	18-JUL-16	Well Owner:	Velmier Acquisitions
Well Type:	Resource Protection	Driller #:	2922
Static Level:	0	Flow Rate (GPM):	0
Flow Type:	Dry Hole	PSI:	0
Well Test:	Not Reported	Water Reclamation #:	8

**B198**  
**ESE**  
**1/8 - 1/4 Mile**  
**Higher**

**WA WELLS      WALOG1000732825**

Database:	Ecology Well Logs	Well Log ID:	1586836
Well Tag:	Not Reported	Project Tag:	Not Reported
Notice of Intent #:	SE58994	Date Received:	04-AUG-16
Diameter:	8	Casing Depth:	30
Well Completion:	18-JUL-16	Well Owner:	Velmier Acquisitions
Well Type:	Resource Protection	Driller #:	2922
Static Level:	0	Flow Rate (GPM):	0
Flow Type:	Dry Hole	PSI:	0
Well Test:	Not Reported	Water Reclamation #:	8

**B199**  
**ESE**  
**1/8 - 1/4 Mile**  
**Higher**

**WA WELLS      WALOG1000552775**

Database:	Ecology Well Logs	Well Log ID:	781210
Well Tag:	Not Reported	Project Tag:	Not Reported
Notice of Intent #:	SE09955	Date Received:	05-AUG-11
Diameter:	6	Casing Depth:	40
Well Completion:	26-MAY-11	Well Owner:	Keybank   Psi
Well Type:	Resource Protection	Driller #:	Not Reported
Static Level:	0	Flow Rate (GPM):	0
Flow Type:	Not Reported	PSI:	0
Well Test:	Not Reported	Water Reclamation #:	8

**B200**  
**ESE**  
**1/8 - 1/4 Mile**  
**Higher**

**WA WELLS      WALOG1000552776**

Database:	Ecology Well Logs	Well Log ID:	781212
Well Tag:	Not Reported	Project Tag:	Not Reported
Notice of Intent #:	SE09955	Date Received:	05-AUG-11
Diameter:	6	Casing Depth:	15

## GEOCHECK® - PHYSICAL SETTING SOURCE MAP FINDINGS

Well Completion:	27-MAY-11	Well Owner:	Keybank   Psi
Well Type:	Resource Protection	Driller #:	Not Reported
Static Level:	0	Flow Rate (GPM):	0
Flow Type:	Not Reported	PSI:	0
Well Test:	Not Reported	Water Reclamation #:	8

**B201  
ESE  
1/8 - 1/4 Mile  
Higher**

**WA WELLS      WALOG1000654504**

Database:	Ecology Well Logs	Well Log ID:	986519
Well Tag:	Not Reported	Project Tag:	Not Reported
Notice of Intent #:	EE04933	Date Received:	19-AUG-14
Diameter:	2.375	Casing Depth:	12
Well Completion:	18-FEB-14	Well Owner:	Clayton Conley
Well Type:	Resource Protection	Driller #:	3144
Static Level:	0	Flow Rate (GPM):	0
Flow Type:	Not Reported	PSI:	0
Well Test:	Not Reported	Water Reclamation #:	8

**C202  
NNW  
1/8 - 1/4 Mile  
Higher**

**WA WELLS      WALOG1000632127**

Database:	Ecology Well Logs	Well Log ID:	933466
Well Tag:	Not Reported	Project Tag:	Not Reported
Notice of Intent #:	SE48832	Date Received:	20-NOV-14
Diameter:	5	Casing Depth:	17
Well Completion:	17-JUL-13	Well Owner:	Halveerson
Well Type:	Resource Protection	Driller #:	3123
Static Level:	0	Flow Rate (GPM):	0
Flow Type:	Dry Hole	PSI:	0
Well Test:	Not Reported	Water Reclamation #:	8

**C203  
NNW  
1/8 - 1/4 Mile  
Higher**

**WA WELLS      WALOG1000632128**

Database:	Ecology Well Logs	Well Log ID:	933467
Well Tag:	Not Reported	Project Tag:	Not Reported
Notice of Intent #:	AE22827	Date Received:	20-NOV-14
Diameter:	5	Casing Depth:	17
Well Completion:	17-JUL-13	Well Owner:	Halveerson
Well Type:	Decommissioning	Driller #:	3123
Static Level:	0	Flow Rate (GPM):	0
Flow Type:	Dry Hole	PSI:	0
Well Test:	Not Reported	Water Reclamation #:	8

## GEOCHECK® - PHYSICAL SETTING SOURCE MAP FINDINGS

Map ID  
Direction  
Distance  
Elevation

Database      EDR ID Number

**C204**  
**NNW**  
**1/8 - 1/4 Mile**  
**Higher**

**WA WELLS      WALOG1000624537**

Database:	Ecology Well Logs	Well Log ID:	922725
Well Tag:	Not Reported	Project Tag:	B1
Notice of Intent #:	AE26056	Date Received:	02-MAY-14
Diameter:	8	Casing Depth:	20
Well Completion:	25-MAR-14	Well Owner:	City Of Seattle
Well Type:	Decommissioning	Driller #:	2922
Static Level:	0	Flow Rate (GPM):	0
Flow Type:	Not Reported	PSI:	0
Well Test:	Not Reported	Water Reclamation #:	8

**C205**  
**NNW**  
**1/8 - 1/4 Mile**  
**Higher**

**WA WELLS      WALOG1000623663**

Database:	Ecology Well Logs	Well Log ID:	921622
Well Tag:	BIJ551	Project Tag:	Not Reported
Notice of Intent #:	RE09745	Date Received:	02-MAY-14
Diameter:	2	Casing Depth:	20
Well Completion:	25-MAR-14	Well Owner:	City Of Seattle
Well Type:	Resource Protection	Driller #:	2922
Static Level:	0	Flow Rate (GPM):	0
Flow Type:	Not Reported	PSI:	0
Well Test:	Not Reported	Water Reclamation #:	8

**C206**  
**NNW**  
**1/8 - 1/4 Mile**  
**Higher**

**WA WELLS      WALOG1000624429**

Database:	Ecology Well Logs	Well Log ID:	922616
Well Tag:	Not Reported	Project Tag:	B1
Notice of Intent #:	SE50911	Date Received:	02-MAY-14
Diameter:	8	Casing Depth:	20
Well Completion:	25-MAR-14	Well Owner:	City Of Seattle
Well Type:	Resource Protection	Driller #:	2922
Static Level:	0	Flow Rate (GPM):	0
Flow Type:	Not Reported	PSI:	0
Well Test:	Not Reported	Water Reclamation #:	8

**C207**  
**NNW**  
**1/8 - 1/4 Mile**  
**Higher**

**WA WELLS      WALOG1000632129**

Database:	Ecology Well Logs	Well Log ID:	933468
Well Tag:	Not Reported	Project Tag:	Not Reported
Notice of Intent #:	SE48832	Date Received:	20-NOV-14
Diameter:	5	Casing Depth:	20



## GEOCHECK® - PHYSICAL SETTING SOURCE MAP FINDINGS

Well Completion:	17-JUL-13	Well Owner:	Halveerson
Well Type:	Resource Protection	Driller #:	3123
Static Level:	0	Flow Rate (GPM):	0
Flow Type:	Dry Hole	PSI:	0
Well Test:	Not Reported	Water Reclamation #:	8

**C208  
NNW  
1/8 - 1/4 Mile  
Higher**

**WA WELLS      WALOG1000634919**

Database:	Ecology Well Logs	Well Log ID:	936771
Well Tag:	Not Reported	Project Tag:	B2
Notice of Intent #:	AE22827	Date Received:	09-SEP-13
Diameter:	5	Casing Depth:	20
Well Completion:	17-JUL-13	Well Owner:	Ken Halveerson
Well Type:	Decommissioning	Driller #:	2922
Static Level:	0	Flow Rate (GPM):	0
Flow Type:	Not Reported	PSI:	0
Well Test:	Not Reported	Water Reclamation #:	8

**C209  
NNW  
1/8 - 1/4 Mile  
Higher**

**WA WELLS      WALOG1000634967**

Database:	Ecology Well Logs	Well Log ID:	936823
Well Tag:	Not Reported	Project Tag:	B1
Notice of Intent #:	SE48832	Date Received:	09-SEP-13
Diameter:	5	Casing Depth:	17
Well Completion:	17-JUL-13	Well Owner:	Ken Halveerson
Well Type:	Resource Protection	Driller #:	2922
Static Level:	0	Flow Rate (GPM):	0
Flow Type:	Not Reported	PSI:	0
Well Test:	Not Reported	Water Reclamation #:	8

**C210  
NNW  
1/8 - 1/4 Mile  
Higher**

**WA WELLS      WALOG1000633425**

Database:	Ecology Well Logs	Well Log ID:	934924
Well Tag:	Not Reported	Project Tag:	Not Reported
Notice of Intent #:	AE26056	Date Received:	24-NOV-14
Diameter:	8	Casing Depth:	20
Well Completion:	25-MAR-14	Well Owner:	City Of Seattle
Well Type:	Decommissioning	Driller #:	2922
Static Level:	0	Flow Rate (GPM):	0
Flow Type:	Dry Hole	PSI:	0
Well Test:	Not Reported	Water Reclamation #:	8

## GEOCHECK® - PHYSICAL SETTING SOURCE MAP FINDINGS

Map ID  
Direction  
Distance  
Elevation

Database      EDR ID Number

**C211**  
**NNW**  
**1/8 - 1/4 Mile**  
**Higher**

**WA WELLS      WALOG1000632130**

Database:	Ecology Well Logs	Well Log ID:	933469
Well Tag:	Not Reported	Project Tag:	Not Reported
Notice of Intent #:	AE22827	Date Received:	20-NOV-14
Diameter:	5	Casing Depth:	20
Well Completion:	17-JUL-13	Well Owner:	Halveerson
Well Type:	Decommissioning	Driller #:	3123
Static Level:	0	Flow Rate (GPM):	0
Flow Type:	Dry Hole	PSI:	0
Well Test:	Not Reported	Water Reclamation #:	8

**C212**  
**NNW**  
**1/8 - 1/4 Mile**  
**Higher**

**WA WELLS      WALOG1000633424**

Database:	Ecology Well Logs	Well Log ID:	934923
Well Tag:	Not Reported	Project Tag:	Not Reported
Notice of Intent #:	SE50911	Date Received:	24-NOV-14
Diameter:	8	Casing Depth:	20
Well Completion:	25-MAR-14	Well Owner:	City Of Seattle
Well Type:	Resource Protection	Driller #:	2922
Static Level:	0	Flow Rate (GPM):	0
Flow Type:	Dry Hole	PSI:	0
Well Test:	Not Reported	Water Reclamation #:	8

**C213**  
**NNW**  
**1/8 - 1/4 Mile**  
**Higher**

**WA WELLS      WALOG1000024168**

Database:	Ecology Well Logs	Well Log ID:	1671816
Well Tag:	Not Reported	Project Tag:	2
Notice of Intent #:	AE45995	Date Received:	02-FEB-18
Diameter:	8	Casing Depth:	25
Well Completion:	07-NOV-17	Well Owner:	Sage Homes Nw
Well Type:	Decommissioning	Driller #:	1815
Static Level:	0	Flow Rate (GPM):	0
Flow Type:	Dry Hole	PSI:	0
Well Test:	Not Reported	Water Reclamation #:	8

**C214**  
**NNW**  
**1/8 - 1/4 Mile**  
**Higher**

**WA WELLS      WALOG1000024169**

Database:	Ecology Well Logs	Well Log ID:	1671817
Well Tag:	Not Reported	Project Tag:	3
Notice of Intent #:	SE64093	Date Received:	02-FEB-18
Diameter:	8	Casing Depth:	15

## GEOCHECK® - PHYSICAL SETTING SOURCE MAP FINDINGS

Well Completion:	07-NOV-17	Well Owner:	Sage Homes Nw
Well Type:	Resource Protection	Driller #:	1815
Static Level:	0	Flow Rate (GPM):	0
Flow Type:	Dry Hole	PSI:	0
Well Test:	Not Reported	Water Reclamation #:	8

**C215  
NNW  
1/8 - 1/4 Mile  
Higher**

**WA WELLS    WALOG1000024167**

Database:	Ecology Well Logs	Well Log ID:	1671815
Well Tag:	Not Reported	Project Tag:	1
Notice of Intent #:	AE45995	Date Received:	02-FEB-18
Diameter:	8	Casing Depth:	25
Well Completion:	07-NOV-17	Well Owner:	Sage Homes Nw
Well Type:	Decommissioning	Driller #:	1815
Static Level:	0	Flow Rate (GPM):	0
Flow Type:	Dry Hole	PSI:	0
Well Test:	Not Reported	Water Reclamation #:	8

**C216  
NNW  
1/8 - 1/4 Mile  
Higher**

**WA WELLS    WALOG1000024113**

Database:	Ecology Well Logs	Well Log ID:	1671732
Well Tag:	Not Reported	Project Tag:	1
Notice of Intent #:	SE64093	Date Received:	02-FEB-18
Diameter:	8	Casing Depth:	25
Well Completion:	07-NOV-17	Well Owner:	Sage Homes Nw
Well Type:	Resource Protection	Driller #:	1815
Static Level:	0	Flow Rate (GPM):	0
Flow Type:	Dry Hole	PSI:	0
Well Test:	Not Reported	Water Reclamation #:	8

**C217  
NNW  
1/8 - 1/4 Mile  
Higher**

**WA WELLS    WALOG1000024114**

Database:	Ecology Well Logs	Well Log ID:	1671733
Well Tag:	Not Reported	Project Tag:	2
Notice of Intent #:	SE64093	Date Received:	02-FEB-18
Diameter:	8	Casing Depth:	25
Well Completion:	07-NOV-17	Well Owner:	Sage Homes Nw
Well Type:	Resource Protection	Driller #:	1815
Static Level:	0	Flow Rate (GPM):	0
Flow Type:	Dry Hole	PSI:	0
Well Test:	Not Reported	Water Reclamation #:	8

## GEOCHECK® - PHYSICAL SETTING SOURCE MAP FINDINGS

Map ID  
Direction  
Distance  
Elevation

Database      EDR ID Number

**C218**  
**NNW**  
**1/8 - 1/4 Mile**  
**Higher**

**WA WELLS      WALOG1000024170**

Database:	Ecology Well Logs	Well Log ID:	1671818
Well Tag:	Not Reported	Project Tag:	3
Notice of Intent #:	AE45995	Date Received:	02-FEB-18
Diameter:	8	Casing Depth:	15
Well Completion:	07-NOV-17	Well Owner:	Sage Homes Nw
Well Type:	Decommissioning	Driller #:	1815
Static Level:	0	Flow Rate (GPM):	0
Flow Type:	Dry Hole	PSI:	0
Well Test:	Not Reported	Water Reclamation #:	8

**C219**  
**NNW**  
**1/8 - 1/4 Mile**  
**Higher**

**WA WELLS      WALOG1000524839**

Database:	Ecology Well Logs	Well Log ID:	726884
Well Tag:	Not Reported	Project Tag:	Not Reported
Notice of Intent #:	SE09660	Date Received:	16-MAY-11
Diameter:	8	Casing Depth:	25
Well Completion:	25-APR-11	Well Owner:	Volunteers Of America   Adapt Engineering
Well Type:	Resource Protection	Driller #:	Not Reported
Static Level:	0	Flow Rate (GPM):	0
Flow Type:	Not Reported	PSI:	0
Well Test:	Not Reported	Water Reclamation #:	8

**C220**  
**NNW**  
**1/8 - 1/4 Mile**  
**Higher**

**WA WELLS      WALOG1000524840**

Database:	Ecology Well Logs	Well Log ID:	726885
Well Tag:	Not Reported	Project Tag:	Not Reported
Notice of Intent #:	SE09660	Date Received:	16-MAY-11
Diameter:	8	Casing Depth:	30
Well Completion:	25-APR-11	Well Owner:	Volunteers Of America   Adapt Engineering
Well Type:	Resource Protection	Driller #:	Not Reported
Static Level:	0	Flow Rate (GPM):	0
Flow Type:	Not Reported	PSI:	0
Well Test:	Not Reported	Water Reclamation #:	8

**C221**  
**NNW**  
**1/8 - 1/4 Mile**  
**Higher**

**WA WELLS      WALOG1000524838**

Database:	Ecology Well Logs	Well Log ID:	726882
Well Tag:	Not Reported	Project Tag:	Not Reported
Notice of Intent #:	AE13000	Date Received:	16-MAY-11
Diameter:	8	Casing Depth:	25

## GEOCHECK® - PHYSICAL SETTING SOURCE MAP FINDINGS

Well Completion:	25-APR-11	Well Owner:	Volunteers Of America   Adapt Engineering
Well Type:	Decommissioning	Driller #:	Not Reported
Static Level:	0	Flow Rate (GPM):	0
Flow Type:	Not Reported	PSI:	0
Well Test:	Not Reported	Water Reclamation #:	8

**C222  
NNW  
1/8 - 1/4 Mile  
Higher**

**WA WELLS    WALOG1000293066**

Database:	Ecology Well Logs	Well Log ID:	373503
Well Tag:	AHS046	Project Tag:	Not Reported
Notice of Intent #:	RE00741	Date Received:	08-JAN-04
Diameter:	2	Casing Depth:	35
Well Completion:	10-DEC-03	Well Owner:	Seattle Pub Utilities
Well Type:	Resource Protection	Driller #:	Not Reported
Static Level:	0	Flow Rate (GPM):	0
Flow Type:	Not Reported	PSI:	0
Well Test:	Not Reported	Water Reclamation #:	8

**C223  
NNW  
1/8 - 1/4 Mile  
Higher**

**WA WELLS    WALOG1000524837**

Database:	Ecology Well Logs	Well Log ID:	726881
Well Tag:	Not Reported	Project Tag:	Not Reported
Notice of Intent #:	AE13000	Date Received:	16-MAY-11
Diameter:	8	Casing Depth:	30
Well Completion:	25-APR-11	Well Owner:	Volunteers Of America   Adapt Engineering
Well Type:	Decommissioning	Driller #:	Not Reported
Static Level:	0	Flow Rate (GPM):	0
Flow Type:	Not Reported	PSI:	0
Well Test:	Not Reported	Water Reclamation #:	8

**C224  
NNW  
1/8 - 1/4 Mile  
Higher**

**WA WELLS    WALOG1000634968**

Database:	Ecology Well Logs	Well Log ID:	936824
Well Tag:	Not Reported	Project Tag:	B1
Notice of Intent #:	AE22827	Date Received:	09-SEP-13
Diameter:	5	Casing Depth:	17
Well Completion:	17-JUL-13	Well Owner:	Ken Halveerson
Well Type:	Decommissioning	Driller #:	2922
Static Level:	0	Flow Rate (GPM):	0
Flow Type:	Not Reported	PSI:	0
Well Test:	Not Reported	Water Reclamation #:	8

## GEOCHECK® - PHYSICAL SETTING SOURCE MAP FINDINGS

Map ID  
Direction  
Distance  
Elevation

Database      EDR ID Number

**C225**  
**NNW**  
**1/8 - 1/4 Mile**  
**Higher**

**WA WELLS      WALOG1000734342**

Database:	Ecology Well Logs	Well Log ID:	1588359
Well Tag:	Not Reported	Project Tag:	Not Reported
Notice of Intent #:	SE59330	Date Received:	29-AUG-16
Diameter:	1.5	Casing Depth:	24.4166660309
Well Completion:	26-AUG-16	Well Owner:	Greenwood Investors Llc
Well Type:	Resource Protection	Driller #:	2735
Static Level:	0	Flow Rate (GPM):	0
Flow Type:	Dry Hole	PSI:	0
Well Test:	Not Reported	Water Reclamation #:	8

**C226**  
**NNW**  
**1/8 - 1/4 Mile**  
**Higher**

**WA WELLS      WALOG1000734343**

Database:	Ecology Well Logs	Well Log ID:	1588360
Well Tag:	Not Reported	Project Tag:	Not Reported
Notice of Intent #:	AE38888	Date Received:	29-AUG-16
Diameter:	1.5	Casing Depth:	24.4166660309
Well Completion:	26-AUG-16	Well Owner:	Greenwood Investors Llc
Well Type:	Decommissioning	Driller #:	2735
Static Level:	0	Flow Rate (GPM):	0
Flow Type:	Dry Hole	PSI:	0
Well Test:	Not Reported	Water Reclamation #:	8

**C227**  
**NNW**  
**1/8 - 1/4 Mile**  
**Higher**

**WA WELLS      WALOG1000734341**

Database:	Ecology Well Logs	Well Log ID:	1588358
Well Tag:	Not Reported	Project Tag:	Not Reported
Notice of Intent #:	AE38888	Date Received:	29-AUG-16
Diameter:	1.5	Casing Depth:	18.5833339691
Well Completion:	26-AUG-16	Well Owner:	Greenwood Investors Llc
Well Type:	Decommissioning	Driller #:	2735
Static Level:	0	Flow Rate (GPM):	0
Flow Type:	Dry Hole	PSI:	0
Well Test:	Not Reported	Water Reclamation #:	8

**C228**  
**NNW**  
**1/8 - 1/4 Mile**  
**Higher**

**WA WELLS      WALOG1000734339**

Database:	Ecology Well Logs	Well Log ID:	1588356
Well Tag:	Not Reported	Project Tag:	Not Reported
Notice of Intent #:	AE38888	Date Received:	29-AUG-16
Diameter:	1.5	Casing Depth:	26.1666660309

## GEOCHECK® - PHYSICAL SETTING SOURCE MAP FINDINGS

Well Completion:	26-AUG-16	Well Owner:	Greenwood Investors Llc
Well Type:	Decommissioning	Driller #:	2735
Static Level:	0	Flow Rate (GPM):	0
Flow Type:	Dry Hole	PSI:	0
Well Test:	Not Reported	Water Reclamation #:	8

**C229  
NNW  
1/8 - 1/4 Mile  
Higher**

**WA WELLS      WALOG1000734340**

Database:	Ecology Well Logs	Well Log ID:	1588357
Well Tag:	Not Reported	Project Tag:	Not Reported
Notice of Intent #:	SE59330	Date Received:	29-AUG-16
Diameter:	1.5	Casing Depth:	18.5833339691
Well Completion:	26-AUG-16	Well Owner:	Greenwood Investors Llc
Well Type:	Resource Protection	Driller #:	2735
Static Level:	0	Flow Rate (GPM):	0
Flow Type:	Dry Hole	PSI:	0
Well Test:	Not Reported	Water Reclamation #:	8

**C230  
NNW  
1/8 - 1/4 Mile  
Higher**

**WA WELLS      WALOG1000741203**

Database:	Ecology Well Logs	Well Log ID:	1597168
Well Tag:	Not Reported	Project Tag:	Not Reported
Notice of Intent #:	AE39872	Date Received:	22-NOV-16
Diameter:	5	Casing Depth:	15
Well Completion:	01-NOV-16	Well Owner:	Northwest Builders
Well Type:	Decommissioning	Driller #:	3201
Static Level:	0	Flow Rate (GPM):	0
Flow Type:	Dry Hole	PSI:	0
Well Test:	Not Reported	Water Reclamation #:	8

**C231  
NNW  
1/8 - 1/4 Mile  
Higher**

**WA WELLS      WALOG1000741263**

Database:	Ecology Well Logs	Well Log ID:	1597228
Well Tag:	Not Reported	Project Tag:	Not Reported
Notice of Intent #:	SE59949	Date Received:	22-NOV-16
Diameter:	5	Casing Depth:	15
Well Completion:	01-NOV-16	Well Owner:	Northwest Builders
Well Type:	Resource Protection	Driller #:	3201
Static Level:	0	Flow Rate (GPM):	0
Flow Type:	Dry Hole	PSI:	0
Well Test:	Not Reported	Water Reclamation #:	8

## GEOCHECK® - PHYSICAL SETTING SOURCE MAP FINDINGS

Map ID  
Direction  
Distance  
Elevation

Database      EDR ID Number

**C232**  
**NNW**  
**1/8 - 1/4 Mile**  
**Higher**

**WA WELLS      WALOG1000741264**

Database:	Ecology Well Logs	Well Log ID:	1597229
Well Tag:	Not Reported	Project Tag:	Not Reported
Notice of Intent #:	SE59949	Date Received:	22-NOV-16
Diameter:	5	Casing Depth:	15
Well Completion:	01-NOV-16	Well Owner:	Northwest Builders
Well Type:	Resource Protection	Driller #:	3201
Static Level:	0	Flow Rate (GPM):	0
Flow Type:	Dry Hole	PSI:	0
Well Test:	Not Reported	Water Reclamation #:	8

**C233**  
**NNW**  
**1/8 - 1/4 Mile**  
**Higher**

**WA WELLS      WALOG1000741206**

Database:	Ecology Well Logs	Well Log ID:	1597171
Well Tag:	Not Reported	Project Tag:	Not Reported
Notice of Intent #:	AE39872	Date Received:	22-NOV-16
Diameter:	5	Casing Depth:	20
Well Completion:	01-NOV-16	Well Owner:	Northwest Builders
Well Type:	Decommissioning	Driller #:	3201
Static Level:	0	Flow Rate (GPM):	0
Flow Type:	Dry Hole	PSI:	0
Well Test:	Not Reported	Water Reclamation #:	8

**C234**  
**NNW**  
**1/8 - 1/4 Mile**  
**Higher**

**WA WELLS      WALOG1000741204**

Database:	Ecology Well Logs	Well Log ID:	1597169
Well Tag:	Not Reported	Project Tag:	Not Reported
Notice of Intent #:	AE39872	Date Received:	22-NOV-16
Diameter:	5	Casing Depth:	15
Well Completion:	01-NOV-16	Well Owner:	Northwest Builders
Well Type:	Decommissioning	Driller #:	3201
Static Level:	0	Flow Rate (GPM):	0
Flow Type:	Dry Hole	PSI:	0
Well Test:	Not Reported	Water Reclamation #:	8

**C235**  
**NNW**  
**1/8 - 1/4 Mile**  
**Higher**

**WA WELLS      WALOG1000741205**

Database:	Ecology Well Logs	Well Log ID:	1597170
Well Tag:	Not Reported	Project Tag:	Not Reported
Notice of Intent #:	SE59949	Date Received:	22-NOV-16
Diameter:	5	Casing Depth:	20



## GEOCHECK® - PHYSICAL SETTING SOURCE MAP FINDINGS

Well Completion:	01-NOV-16	Well Owner:	Northwest Builders
Well Type:	Resource Protection	Driller #:	3201
Static Level:	0	Flow Rate (GPM):	0
Flow Type:	Dry Hole	PSI:	0
Well Test:	Not Reported	Water Reclamation #:	8

**C236**  
**NNW**  
**1/8 - 1/4 Mile**  
**Higher**

**WA WELLS    WALOG1000684079**

Database:	Ecology Well Logs	Well Log ID:	1049942
Well Tag:	Not Reported	Project Tag:	Not Reported
Notice of Intent #:	SE55956	Date Received:	25-SEP-15
Diameter:	8	Casing Depth:	15.5
Well Completion:	17-SEP-15	Well Owner:	Auckly
Well Type:	Resource Protection	Driller #:	3143
Static Level:	84	Flow Rate (GPM):	0
Flow Type:	Static Level	PSI:	0
Well Test:	Not Reported	Water Reclamation #:	8

**C237**  
**NNW**  
**1/8 - 1/4 Mile**  
**Higher**

**WA WELLS    WALOG1000684080**

Database:	Ecology Well Logs	Well Log ID:	1049943
Well Tag:	Not Reported	Project Tag:	Not Reported
Notice of Intent #:	AE33862	Date Received:	25-SEP-15
Diameter:	8	Casing Depth:	15.5
Well Completion:	17-SEP-15	Well Owner:	Auckly
Well Type:	Decommissioning	Driller #:	3143
Static Level:	84	Flow Rate (GPM):	0
Flow Type:	Static Level	PSI:	0
Well Test:	Not Reported	Water Reclamation #:	8

**C238**  
**NNW**  
**1/8 - 1/4 Mile**  
**Higher**

**WA WELLS    WALOG1000684078**

Database:	Ecology Well Logs	Well Log ID:	1049941
Well Tag:	Not Reported	Project Tag:	Not Reported
Notice of Intent #:	SE55956	Date Received:	25-SEP-15
Diameter:	8	Casing Depth:	15.5
Well Completion:	17-SEP-15	Well Owner:	Auckly
Well Type:	Resource Protection	Driller #:	3143
Static Level:	84	Flow Rate (GPM):	0
Flow Type:	Static Level	PSI:	0
Well Test:	Not Reported	Water Reclamation #:	8

## GEOCHECK® - PHYSICAL SETTING SOURCE MAP FINDINGS

Map ID  
Direction  
Distance  
Elevation

Database      EDR ID Number

**C239**  
**NNW**  
**1/8 - 1/4 Mile**  
**Higher**

**WA WELLS      WALOG1000634991**

Database:	Ecology Well Logs	Well Log ID:	936848
Well Tag:	Not Reported	Project Tag:	B2
Notice of Intent #:	SE48832	Date Received:	09-SEP-13
Diameter:	5	Casing Depth:	20
Well Completion:	17-JUL-13	Well Owner:	Ken Halveerson
Well Type:	Resource Protection	Driller #:	2922
Static Level:	0	Flow Rate (GPM):	0
Flow Type:	Not Reported	PSI:	0
Well Test:	Not Reported	Water Reclamation #:	8

**C240**  
**NNW**  
**1/8 - 1/4 Mile**  
**Higher**

**WA WELLS      WALOG1000673911**

Database:	Ecology Well Logs	Well Log ID:	1023029
Well Tag:	BIJ551	Project Tag:	Not Reported
Notice of Intent #:	AE29794	Date Received:	21-MAY-15
Diameter:	2	Casing Depth:	20
Well Completion:	01-DEC-14	Well Owner:	City Of Seattle
Well Type:	Decommissioning	Driller #:	2922
Static Level:	0	Flow Rate (GPM):	0
Flow Type:	Not Reported	PSI:	0
Well Test:	Not Reported	Water Reclamation #:	8

**C241**  
**NNW**  
**1/8 - 1/4 Mile**  
**Higher**

**WA WELLS      WALOG1000684081**

Database:	Ecology Well Logs	Well Log ID:	1049944
Well Tag:	Not Reported	Project Tag:	Not Reported
Notice of Intent #:	AE33862	Date Received:	25-SEP-15
Diameter:	8	Casing Depth:	15.5
Well Completion:	17-SEP-15	Well Owner:	Auckly
Well Type:	Decommissioning	Driller #:	3143
Static Level:	84	Flow Rate (GPM):	0
Flow Type:	Static Level	PSI:	0
Well Test:	Not Reported	Water Reclamation #:	8

**C242**  
**NNW**  
**1/8 - 1/4 Mile**  
**Higher**

**WA WELLS      WALOG1000734337**

Database:	Ecology Well Logs	Well Log ID:	1588354
Well Tag:	Not Reported	Project Tag:	Not Reported
Notice of Intent #:	AE38888	Date Received:	29-AUG-16
Diameter:	1.5	Casing Depth:	29.5

## GEOCHECK® - PHYSICAL SETTING SOURCE MAP FINDINGS

Well Completion:	26-AUG-16	Well Owner:	Greenwood Investors Llc
Well Type:	Decommissioning	Driller #:	2735
Static Level:	0	Flow Rate (GPM):	0
Flow Type:	Dry Hole	PSI:	0
Well Test:	Not Reported	Water Reclamation #:	8

**C243  
NNW  
1/8 - 1/4 Mile  
Higher**

**WA WELLS      WALOG1000734338**

Database:	Ecology Well Logs	Well Log ID:	1588355
Well Tag:	Not Reported	Project Tag:	Not Reported
Notice of Intent #:	SE59330	Date Received:	29-AUG-16
Diameter:	1.5	Casing Depth:	26.1666660309
Well Completion:	26-AUG-16	Well Owner:	Greenwood Investors Llc
Well Type:	Resource Protection	Driller #:	2735
Static Level:	0	Flow Rate (GPM):	0
Flow Type:	Dry Hole	PSI:	0
Well Test:	Not Reported	Water Reclamation #:	8

**C244  
NNW  
1/8 - 1/4 Mile  
Higher**

**WA WELLS      WALOG1000734336**

Database:	Ecology Well Logs	Well Log ID:	1588353
Well Tag:	Not Reported	Project Tag:	Not Reported
Notice of Intent #:	SE59330	Date Received:	29-AUG-16
Diameter:	1.5	Casing Depth:	29.5
Well Completion:	26-AUG-16	Well Owner:	Greenwood Investors Llc
Well Type:	Resource Protection	Driller #:	2735
Static Level:	0	Flow Rate (GPM):	0
Flow Type:	Dry Hole	PSI:	0
Well Test:	Not Reported	Water Reclamation #:	8

**C245  
NNW  
1/8 - 1/4 Mile  
Higher**

**WA WELLS      WALOG1000727490**

Database:	Ecology Well Logs	Well Log ID:	1573484
Well Tag:	Not Reported	Project Tag:	Not Reported
Notice of Intent #:	SE58679	Date Received:	12-JUL-16
Diameter:	6	Casing Depth:	11
Well Completion:	14-JUN-16	Well Owner:	Roberto
Well Type:	Resource Protection	Driller #:	3113
Static Level:	42	Flow Rate (GPM):	0
Flow Type:	Static Level	PSI:	0
Well Test:	Not Reported	Water Reclamation #:	8

## GEOCHECK® - PHYSICAL SETTING SOURCE MAP FINDINGS

Map ID  
Direction  
Distance  
Elevation

Database      EDR ID Number

**C246**  
**NNW**  
**1/8 - 1/4 Mile**  
**Higher**

**WA WELLS      WALOG1000727491**

Database:	Ecology Well Logs	Well Log ID:	1573485
Well Tag:	Not Reported	Project Tag:	Not Reported
Notice of Intent #:	AE37844	Date Received:	12-JUL-16
Diameter:	6	Casing Depth:	11
Well Completion:	14-JUN-16	Well Owner:	Roberto
Well Type:	Decommissioning	Driller #:	3113
Static Level:	42	Flow Rate (GPM):	0
Flow Type:	Static Level	PSI:	0
Well Test:	Not Reported	Water Reclamation #:	8

**D247**  
**NNE**  
**1/4 - 1/2 Mile**  
**Higher**

**WA WELLS      WALOG1000180520**

Database:	Ecology Well Logs	Well Log ID:	205258
Well Tag:	Not Reported	Project Tag:	Not Reported
Notice of Intent #:	A030761	Date Received:	08-NOV-93
Diameter:	0	Casing Depth:	0
Well Completion:	26-OCT-93	Well Owner:	Standard Brands
Well Type:	Decommissioning	Driller #:	Not Reported
Static Level:	0	Flow Rate (GPM):	0
Flow Type:	Not Reported	PSI:	0
Well Test:	Not Reported	Water Reclamation #:	8

**D248**  
**NNE**  
**1/4 - 1/2 Mile**  
**Higher**

**WA WELLS      WALOG1000180519**

Database:	Ecology Well Logs	Well Log ID:	205257
Well Tag:	Not Reported	Project Tag:	Not Reported
Notice of Intent #:	A030761	Date Received:	08-NOV-93
Diameter:	0	Casing Depth:	0
Well Completion:	26-OCT-93	Well Owner:	Standard Brands
Well Type:	Decommissioning	Driller #:	Not Reported
Static Level:	0	Flow Rate (GPM):	0
Flow Type:	Not Reported	PSI:	0
Well Test:	Not Reported	Water Reclamation #:	8

**D249**  
**NNE**  
**1/4 - 1/2 Mile**  
**Higher**

**WA WELLS      WALOG1000180522**

Database:	Ecology Well Logs	Well Log ID:	205260
Well Tag:	Not Reported	Project Tag:	Not Reported
Notice of Intent #:	A030761	Date Received:	08-NOV-93
Diameter:	0	Casing Depth:	0

## GEOCHECK® - PHYSICAL SETTING SOURCE MAP FINDINGS

Well Completion:	26-OCT-93	Well Owner:	Standard Brands
Well Type:	Decommissioning	Driller #:	Not Reported
Static Level:	0	Flow Rate (GPM):	0
Flow Type:	Not Reported	PSI:	0
Well Test:	Not Reported	Water Reclamation #:	8

**D250**  
**NNE**  
**1/4 - 1/2 Mile**  
**Higher**

**WA WELLS    WALOG1000180521**

Database:	Ecology Well Logs	Well Log ID:	205259
Well Tag:	Not Reported	Project Tag:	Not Reported
Notice of Intent #:	A030761	Date Received:	08-NOV-93
Diameter:	0	Casing Depth:	0
Well Completion:	26-OCT-93	Well Owner:	Standard Brands
Well Type:	Decommissioning	Driller #:	Not Reported
Static Level:	0	Flow Rate (GPM):	0
Flow Type:	Not Reported	PSI:	0
Well Test:	Not Reported	Water Reclamation #:	8

**E251**  
**SSW**  
**1/4 - 1/2 Mile**  
**Higher**

**WA WELLS    WALOG1000561006**

Database:	Ecology Well Logs	Well Log ID:	797266
Well Tag:	Not Reported	Project Tag:	Not Reported
Notice of Intent #:	AE16190	Date Received:	19-JUN-12
Diameter:	8	Casing Depth:	20
Well Completion:	24-JAN-12	Well Owner:	Keybank
Well Type:	Decommissioning	Driller #:	Not Reported
Static Level:	0	Flow Rate (GPM):	0
Flow Type:	Not Reported	PSI:	0
Well Test:	Not Reported	Water Reclamation #:	8

**E252**  
**SSW**  
**1/4 - 1/2 Mile**  
**Higher**

**WA WELLS    WALOG1000561005**

Database:	Ecology Well Logs	Well Log ID:	797264
Well Tag:	Not Reported	Project Tag:	Not Reported
Notice of Intent #:	AE16190	Date Received:	19-JUN-12
Diameter:	8	Casing Depth:	20
Well Completion:	24-JAN-12	Well Owner:	Keybank
Well Type:	Decommissioning	Driller #:	Not Reported
Static Level:	0	Flow Rate (GPM):	0
Flow Type:	Not Reported	PSI:	0
Well Test:	Not Reported	Water Reclamation #:	8

## GEOCHECK® - PHYSICAL SETTING SOURCE MAP FINDINGS

Map ID  
Direction  
Distance  
Elevation

Database      EDR ID Number

**E253**  
**SSW**  
**1/4 - 1/2 Mile**  
**Higher**

**WA WELLS      WALOG1000561004**

Database:	Ecology Well Logs	Well Log ID:	797262
Well Tag:	Not Reported	Project Tag:	Not Reported
Notice of Intent #:	AE16190	Date Received:	19-JUN-12
Diameter:	8	Casing Depth:	20
Well Completion:	24-JAN-12	Well Owner:	Keybank
Well Type:	Decommissioning	Driller #:	Not Reported
Static Level:	0	Flow Rate (GPM):	0
Flow Type:	Not Reported	PSI:	0
Well Test:	Not Reported	Water Reclamation #:	8

**E254**  
**SSW**  
**1/4 - 1/2 Mile**  
**Higher**

**WA WELLS      WALOG1000576448**

Database:	Ecology Well Logs	Well Log ID:	828650
Well Tag:	Not Reported	Project Tag:	Not Reported
Notice of Intent #:	AE19196	Date Received:	02-NOV-12
Diameter:	6	Casing Depth:	20
Well Completion:	03-OCT-12	Well Owner:	Nw Property Group
Well Type:	Decommissioning	Driller #:	Not Reported
Static Level:	0	Flow Rate (GPM):	0
Flow Type:	Not Reported	PSI:	0
Well Test:	Not Reported	Water Reclamation #:	8

**E255**  
**SSW**  
**1/4 - 1/2 Mile**  
**Higher**

**WA WELLS      WALOG1000576447**

Database:	Ecology Well Logs	Well Log ID:	828648
Well Tag:	Not Reported	Project Tag:	Not Reported
Notice of Intent #:	SE46387	Date Received:	02-NOV-12
Diameter:	6	Casing Depth:	15
Well Completion:	03-OCT-12	Well Owner:	Nw Property Group
Well Type:	Resource Protection	Driller #:	Not Reported
Static Level:	0	Flow Rate (GPM):	0
Flow Type:	Not Reported	PSI:	0
Well Test:	Not Reported	Water Reclamation #:	8

**E256**  
**SSW**  
**1/4 - 1/2 Mile**  
**Higher**

**WA WELLS      WALOG1000576446**

Database:	Ecology Well Logs	Well Log ID:	828646
Well Tag:	Not Reported	Project Tag:	Not Reported
Notice of Intent #:	SE46387	Date Received:	02-NOV-12
Diameter:	6	Casing Depth:	20

## GEOCHECK® - PHYSICAL SETTING SOURCE MAP FINDINGS

Well Completion:	03-OCT-12	Well Owner:	Nw Property Group
Well Type:	Resource Protection	Driller #:	Not Reported
Static Level:	0	Flow Rate (GPM):	0
Flow Type:	Not Reported	PSI:	0
Well Test:	Not Reported	Water Reclamation #:	8

**E257**  
**SSW**  
**1/4 - 1/2 Mile**  
**Higher**

**WA WELLS    WALOG1000561000**

Database:	Ecology Well Logs	Well Log ID:	797253
Well Tag:	Not Reported	Project Tag:	Not Reported
Notice of Intent #:	AE16190	Date Received:	19-JUN-12
Diameter:	8	Casing Depth:	20
Well Completion:	24-JAN-12	Well Owner:	Keybank
Well Type:	Decommissioning	Driller #:	Not Reported
Static Level:	0	Flow Rate (GPM):	0
Flow Type:	Not Reported	PSI:	0
Well Test:	Not Reported	Water Reclamation #:	8

**E258**  
**SSW**  
**1/4 - 1/2 Mile**  
**Higher**

**WA WELLS    WALOG1000560999**

Database:	Ecology Well Logs	Well Log ID:	797251
Well Tag:	Not Reported	Project Tag:	Not Reported
Notice of Intent #:	SE44513	Date Received:	19-JUN-12
Diameter:	8	Casing Depth:	20
Well Completion:	24-JAN-12	Well Owner:	Keybank
Well Type:	Resource Protection	Driller #:	Not Reported
Static Level:	0	Flow Rate (GPM):	0
Flow Type:	Not Reported	PSI:	0
Well Test:	Not Reported	Water Reclamation #:	8

**E259**  
**SSW**  
**1/4 - 1/2 Mile**  
**Higher**

**WA WELLS    WALOG1000560998**

Database:	Ecology Well Logs	Well Log ID:	797249
Well Tag:	Not Reported	Project Tag:	Not Reported
Notice of Intent #:	SE44513	Date Received:	19-JUN-12
Diameter:	8	Casing Depth:	20
Well Completion:	24-JAN-12	Well Owner:	Keybank
Well Type:	Resource Protection	Driller #:	Not Reported
Static Level:	0	Flow Rate (GPM):	0
Flow Type:	Not Reported	PSI:	0
Well Test:	Not Reported	Water Reclamation #:	8

## GEOCHECK® - PHYSICAL SETTING SOURCE MAP FINDINGS

Map ID  
Direction  
Distance  
Elevation

Database      EDR ID Number

**E260**  
**SSW**  
**1/4 - 1/2 Mile**  
**Higher**

**WA WELLS      WALOG1000561003**

Database:	Ecology Well Logs	Well Log ID:	797259
Well Tag:	Not Reported	Project Tag:	Not Reported
Notice of Intent #:	AE16190	Date Received:	19-JUN-12
Diameter:	8	Casing Depth:	20
Well Completion:	24-JAN-12	Well Owner:	Keybank
Well Type:	Decommissioning	Driller #:	Not Reported
Static Level:	0	Flow Rate (GPM):	0
Flow Type:	Not Reported	PSI:	0
Well Test:	Not Reported	Water Reclamation #:	8

**E261**  
**SSW**  
**1/4 - 1/2 Mile**  
**Higher**

**WA WELLS      WALOG1000561002**

Database:	Ecology Well Logs	Well Log ID:	797257
Well Tag:	Not Reported	Project Tag:	Not Reported
Notice of Intent #:	AE16190	Date Received:	19-JUN-12
Diameter:	8	Casing Depth:	20
Well Completion:	24-JAN-12	Well Owner:	Keybank
Well Type:	Decommissioning	Driller #:	Not Reported
Static Level:	0	Flow Rate (GPM):	0
Flow Type:	Not Reported	PSI:	0
Well Test:	Not Reported	Water Reclamation #:	8

**E262**  
**SSW**  
**1/4 - 1/2 Mile**  
**Higher**

**WA WELLS      WALOG1000561001**

Database:	Ecology Well Logs	Well Log ID:	797255
Well Tag:	Not Reported	Project Tag:	Not Reported
Notice of Intent #:	AE16190	Date Received:	19-JUN-12
Diameter:	8	Casing Depth:	20
Well Completion:	24-JAN-12	Well Owner:	Keybank
Well Type:	Decommissioning	Driller #:	Not Reported
Static Level:	0	Flow Rate (GPM):	0
Flow Type:	Not Reported	PSI:	0
Well Test:	Not Reported	Water Reclamation #:	8

**E263**  
**SSW**  
**1/4 - 1/2 Mile**  
**Higher**

**WA WELLS      WALOG1000576449**

Database:	Ecology Well Logs	Well Log ID:	828652
Well Tag:	Not Reported	Project Tag:	Not Reported
Notice of Intent #:	AE19196	Date Received:	02-NOV-12
Diameter:	6	Casing Depth:	15



## GEOCHECK® - PHYSICAL SETTING SOURCE MAP FINDINGS

Well Completion:	03-OCT-12	Well Owner:	Nw Property Group
Well Type:	Decommissioning	Driller #:	Not Reported
Static Level:	0	Flow Rate (GPM):	0
Flow Type:	Not Reported	PSI:	0
Well Test:	Not Reported	Water Reclamation #:	8

**E264  
SSW  
1/4 - 1/2 Mile  
Higher**

**WA WELLS    WALOG1000596766**

Database:	Ecology Well Logs	Well Log ID:	869447
Well Tag:	Not Reported	Project Tag:	Not Reported
Notice of Intent #:	AE21071	Date Received:	22-JUL-13
Diameter:	8	Casing Depth:	40
Well Completion:	20-MAR-13	Well Owner:	Security Properties
Well Type:	Decommissioning	Driller #:	Not Reported
Static Level:	0	Flow Rate (GPM):	0
Flow Type:	Not Reported	PSI:	0
Well Test:	Not Reported	Water Reclamation #:	8

**E265  
SSW  
1/4 - 1/2 Mile  
Higher**

**WA WELLS    WALOG1000596765**

Database:	Ecology Well Logs	Well Log ID:	869445
Well Tag:	Not Reported	Project Tag:	Not Reported
Notice of Intent #:	SE47679	Date Received:	22-JUL-13
Diameter:	8	Casing Depth:	40
Well Completion:	20-MAR-13	Well Owner:	Security Properties
Well Type:	Resource Protection	Driller #:	Not Reported
Static Level:	0	Flow Rate (GPM):	0
Flow Type:	Not Reported	PSI:	0
Well Test:	Not Reported	Water Reclamation #:	8

**E266  
SSW  
1/4 - 1/2 Mile  
Higher**

**WA WELLS    WALOG1000596764**

Database:	Ecology Well Logs	Well Log ID:	869443
Well Tag:	Not Reported	Project Tag:	Not Reported
Notice of Intent #:	SE47679	Date Received:	22-JUL-13
Diameter:	8	Casing Depth:	40
Well Completion:	20-MAR-13	Well Owner:	Security Properties
Well Type:	Resource Protection	Driller #:	Not Reported
Static Level:	0	Flow Rate (GPM):	0
Flow Type:	Not Reported	PSI:	0
Well Test:	Not Reported	Water Reclamation #:	8

## GEOCHECK® - PHYSICAL SETTING SOURCE MAP FINDINGS

Map ID  
Direction  
Distance  
Elevation

Database      EDR ID Number

**E267**  
**SSW**  
**1/4 - 1/2 Mile**  
**Higher**

**WA WELLS      WALOG1000615151**

Database:	Ecology Well Logs	Well Log ID:	905726
Well Tag:	Not Reported	Project Tag:	Not Reported
Notice of Intent #:	AE24946	Date Received:	17-JAN-14
Diameter:	2.25	Casing Depth:	15
Well Completion:	19-DEC-13	Well Owner:	Vacant Lot
Well Type:	Decommissioning	Driller #:	0
Static Level:	14.5	Flow Rate (GPM):	0
Flow Type:	Static Level	PSI:	0
Well Test:	Not Reported	Water Reclamation #:	8

**E268**  
**SSW**  
**1/4 - 1/2 Mile**  
**Higher**

**WA WELLS      WALOG1000598841**

Database:	Ecology Well Logs	Well Log ID:	873359
Well Tag:	BHN226	Project Tag:	Not Reported
Notice of Intent #:	RE08237	Date Received:	22-JUL-13
Diameter:	2	Casing Depth:	25
Well Completion:	20-MAR-13	Well Owner:	Security Properties
Well Type:	Resource Protection	Driller #:	Not Reported
Static Level:	0	Flow Rate (GPM):	0
Flow Type:	Not Reported	PSI:	0
Well Test:	Not Reported	Water Reclamation #:	8

**E269**  
**SSW**  
**1/4 - 1/2 Mile**  
**Higher**

**WA WELLS      WALOG1000596767**

Database:	Ecology Well Logs	Well Log ID:	869448
Well Tag:	Not Reported	Project Tag:	Not Reported
Notice of Intent #:	AE21071	Date Received:	22-JUL-13
Diameter:	8	Casing Depth:	40
Well Completion:	20-MAR-13	Well Owner:	Security Properties
Well Type:	Decommissioning	Driller #:	Not Reported
Static Level:	0	Flow Rate (GPM):	0
Flow Type:	Not Reported	PSI:	0
Well Test:	Not Reported	Water Reclamation #:	8

**E270**  
**SSW**  
**1/4 - 1/2 Mile**  
**Higher**

**WA WELLS      WALOG1000576666**

Database:	Ecology Well Logs	Well Log ID:	829067
Well Tag:	Not Reported	Project Tag:	Not Reported
Notice of Intent #:	AE18171	Date Received:	02-NOV-12
Diameter:	6	Casing Depth:	50

## GEOCHECK® - PHYSICAL SETTING SOURCE MAP FINDINGS

Well Completion:	16-JUL-12	Well Owner:	Security Properties
Well Type:	Decommissioning	Driller #:	Not Reported
Static Level:	0	Flow Rate (GPM):	0
Flow Type:	Not Reported	PSI:	0
Well Test:	Not Reported	Water Reclamation #:	8

**E271**  
**SSW**  
**1/4 - 1/2 Mile**  
**Higher**

**WA WELLS      WALOG1000576665**

Database:	Ecology Well Logs	Well Log ID:	829065
Well Tag:	Not Reported	Project Tag:	Not Reported
Notice of Intent #:	SE45766	Date Received:	02-NOV-12
Diameter:	6	Casing Depth:	50
Well Completion:	16-JUL-12	Well Owner:	Security Properties
Well Type:	Resource Protection	Driller #:	Not Reported
Static Level:	0	Flow Rate (GPM):	0
Flow Type:	Not Reported	PSI:	0
Well Test:	Not Reported	Water Reclamation #:	8

**E272**  
**SSW**  
**1/4 - 1/2 Mile**  
**Higher**

**WA WELLS      WALOG1000576664**

Database:	Ecology Well Logs	Well Log ID:	829063
Well Tag:	Not Reported	Project Tag:	Not Reported
Notice of Intent #:	SE45766	Date Received:	02-NOV-12
Diameter:	6	Casing Depth:	50
Well Completion:	16-JUL-12	Well Owner:	Security Properties
Well Type:	Resource Protection	Driller #:	Not Reported
Static Level:	0	Flow Rate (GPM):	0
Flow Type:	Not Reported	PSI:	0
Well Test:	Not Reported	Water Reclamation #:	8

**E273**  
**SSW**  
**1/4 - 1/2 Mile**  
**Higher**

**WA WELLS      WALOG1000596751**

Database:	Ecology Well Logs	Well Log ID:	869421
Well Tag:	BHN226	Project Tag:	Not Reported
Notice of Intent #:	RE08237	Date Received:	22-JUL-13
Diameter:	2	Casing Depth:	25
Well Completion:	20-MAR-13	Well Owner:	Security Properties
Well Type:	Resource Protection	Driller #:	Not Reported
Static Level:	0	Flow Rate (GPM):	0
Flow Type:	Not Reported	PSI:	0
Well Test:	Not Reported	Water Reclamation #:	8

## GEOCHECK® - PHYSICAL SETTING SOURCE MAP FINDINGS

Map ID  
Direction  
Distance  
Elevation

Database      EDR ID Number

**E274**  
**SSW**  
**1/4 - 1/2 Mile**  
**Higher**

**WA WELLS      WALOG1000596750**

Database:	Ecology Well Logs	Well Log ID:	869419
Well Tag:	BHN227	Project Tag:	Not Reported
Notice of Intent #:	RE08237	Date Received:	22-JUL-13
Diameter:	2	Casing Depth:	23
Well Completion:	20-MAR-13	Well Owner:	Security Properties
Well Type:	Resource Protection	Driller #:	Not Reported
Static Level:	0	Flow Rate (GPM):	0
Flow Type:	Not Reported	PSI:	0
Well Test:	Not Reported	Water Reclamation #:	8

**E275**  
**SSW**  
**1/4 - 1/2 Mile**  
**Higher**

**WA WELLS      WALOG1000576667**

Database:	Ecology Well Logs	Well Log ID:	829069
Well Tag:	Not Reported	Project Tag:	Not Reported
Notice of Intent #:	AE18171	Date Received:	02-NOV-12
Diameter:	6	Casing Depth:	50
Well Completion:	16-JUL-12	Well Owner:	Security Properties
Well Type:	Decommissioning	Driller #:	Not Reported
Static Level:	0	Flow Rate (GPM):	0
Flow Type:	Not Reported	PSI:	0
Well Test:	Not Reported	Water Reclamation #:	8

**E276**  
**SSW**  
**1/4 - 1/2 Mile**  
**Higher**

**WA WELLS      WALOG1000501988**

Database:	Ecology Well Logs	Well Log ID:	682794
Well Tag:	BCB946	Project Tag:	Not Reported
Notice of Intent #:	RE04930	Date Received:	18-OCT-10
Diameter:	8.25	Casing Depth:	24
Well Completion:	24-SEP-10	Well Owner:	Arco   Arcadis
Well Type:	Resource Protection	Driller #:	Not Reported
Static Level:	0	Flow Rate (GPM):	0
Flow Type:	Not Reported	PSI:	0
Well Test:	Not Reported	Water Reclamation #:	8

**E277**  
**SSW**  
**1/4 - 1/2 Mile**  
**Higher**

**WA WELLS      WALOG1000501985**

Database:	Ecology Well Logs	Well Log ID:	682789
Well Tag:	BCB946	Project Tag:	Not Reported
Notice of Intent #:	AE10473	Date Received:	18-OCT-10
Diameter:	8.25	Casing Depth:	28.2

## GEOCHECK® - PHYSICAL SETTING SOURCE MAP FINDINGS

Well Completion:	24-SEP-10	Well Owner:	Arco   Arcadis
Well Type:	Decommissioning	Driller #:	Not Reported
Static Level:	0	Flow Rate (GPM):	0
Flow Type:	Not Reported	PSI:	0
Well Test:	Not Reported	Water Reclamation #:	8

**E278**  
**SSW**  
**1/4 - 1/2 Mile**  
**Higher**

**WA WELLS      WALOG1000329970**

Database:	Ecology Well Logs	Well Log ID:	414917
Well Tag:	AKL229	Project Tag:	Not Reported
Notice of Intent #:	R066647	Date Received:	26-JUL-05
Diameter:	8.25	Casing Depth:	25
Well Completion:	21-JUN-05	Well Owner:	Glass Co
Well Type:	Resource Protection	Driller #:	Not Reported
Static Level:	0	Flow Rate (GPM):	0
Flow Type:	Not Reported	PSI:	0
Well Test:	Not Reported	Water Reclamation #:	8

**E279**  
**SSW**  
**1/4 - 1/2 Mile**  
**Higher**

**WA WELLS      WALOG1000551672**

Database:	Ecology Well Logs	Well Log ID:	778875
Well Tag:	BHM121	Project Tag:	Not Reported
Notice of Intent #:	RE06757	Date Received:	24-FEB-12
Diameter:	8	Casing Depth:	30
Well Completion:	26-JAN-12	Well Owner:	Arco C/O Arcadis
Well Type:	Resource Protection	Driller #:	Not Reported
Static Level:	0	Flow Rate (GPM):	0
Flow Type:	Not Reported	PSI:	0
Well Test:	Not Reported	Water Reclamation #:	8

**E280**  
**SSW**  
**1/4 - 1/2 Mile**  
**Higher**

**WA WELLS      WALOG1000551671**

Database:	Ecology Well Logs	Well Log ID:	778873
Well Tag:	BHM122	Project Tag:	Not Reported
Notice of Intent #:	RE06757	Date Received:	24-FEB-12
Diameter:	10	Casing Depth:	28
Well Completion:	26-JAN-12	Well Owner:	Arco C/O Arcadis   Arcadis
Well Type:	Resource Protection	Driller #:	Not Reported
Static Level:	0	Flow Rate (GPM):	0
Flow Type:	Not Reported	PSI:	0
Well Test:	Not Reported	Water Reclamation #:	8

## GEOCHECK® - PHYSICAL SETTING SOURCE MAP FINDINGS

Map ID  
Direction  
Distance  
Elevation

Database      EDR ID Number

**E281**  
**SSW**  
**1/4 - 1/2 Mile**  
**Higher**

**WA WELLS      WALOG1000517406**

Database:	Ecology Well Logs	Well Log ID:	712573
Well Tag:	BCM998	Project Tag:	Not Reported
Notice of Intent #:	RE05458	Date Received:	16-FEB-11
Diameter:	10	Casing Depth:	18
Well Completion:	01-FEB-11	Well Owner:	Arco   Arcadis
Well Type:	Resource Protection	Driller #:	Not Reported
Static Level:	0	Flow Rate (GPM):	0
Flow Type:	Not Reported	PSI:	0
Well Test:	Not Reported	Water Reclamation #:	8

**E282**  
**SSW**  
**1/4 - 1/2 Mile**  
**Higher**

**WA WELLS      WALOG1000297840**

Database:	Ecology Well Logs	Well Log ID:	378502
Well Tag:	AHN042	Project Tag:	Not Reported
Notice of Intent #:	R065435	Date Received:	16-APR-04
Diameter:	8.5	Casing Depth:	28
Well Completion:	18-MAR-04	Well Owner:	Glass Co
Well Type:	Resource Protection	Driller #:	Not Reported
Static Level:	0	Flow Rate (GPM):	0
Flow Type:	Not Reported	PSI:	0
Well Test:	Not Reported	Water Reclamation #:	8

**E283**  
**SSW**  
**1/4 - 1/2 Mile**  
**Higher**

**WA WELLS      WALOG1000297839**

Database:	Ecology Well Logs	Well Log ID:	378501
Well Tag:	AHN041	Project Tag:	Not Reported
Notice of Intent #:	R065435	Date Received:	16-APR-04
Diameter:	8.5	Casing Depth:	28
Well Completion:	18-MAR-04	Well Owner:	Glass Co
Well Type:	Resource Protection	Driller #:	Not Reported
Static Level:	0	Flow Rate (GPM):	0
Flow Type:	Not Reported	PSI:	0
Well Test:	Not Reported	Water Reclamation #:	8

**E284**  
**SSW**  
**1/4 - 1/2 Mile**  
**Higher**

**WA WELLS      WALOG1000297838**

Database:	Ecology Well Logs	Well Log ID:	378500
Well Tag:	AHN040	Project Tag:	Not Reported
Notice of Intent #:	R065435	Date Received:	16-APR-04
Diameter:	8.5	Casing Depth:	28

## GEOCHECK® - PHYSICAL SETTING SOURCE MAP FINDINGS

Well Completion:	18-MAR-04	Well Owner:	Glass Co
Well Type:	Resource Protection	Driller #:	Not Reported
Static Level:	0	Flow Rate (GPM):	0
Flow Type:	Not Reported	PSI:	0
Well Test:	Not Reported	Water Reclamation #:	8

**E285**  
**SSW**  
**1/4 - 1/2 Mile**  
**Higher**

**WA WELLS    WALOG1000329969**

Database:	Ecology Well Logs	Well Log ID:	414916
Well Tag:	AKL228	Project Tag:	Not Reported
Notice of Intent #:	R066647	Date Received:	26-JUL-05
Diameter:	8.25	Casing Depth:	28
Well Completion:	21-JUN-05	Well Owner:	Glass Co
Well Type:	Resource Protection	Driller #:	Not Reported
Static Level:	0	Flow Rate (GPM):	0
Flow Type:	Not Reported	PSI:	0
Well Test:	Not Reported	Water Reclamation #:	8

**E286**  
**SSW**  
**1/4 - 1/2 Mile**  
**Higher**

**WA WELLS    WALOG1000329968**

Database:	Ecology Well Logs	Well Log ID:	414915
Well Tag:	AKL227	Project Tag:	Not Reported
Notice of Intent #:	R066647	Date Received:	26-JUL-05
Diameter:	8.25	Casing Depth:	25
Well Completion:	21-JUN-05	Well Owner:	Glass Co
Well Type:	Resource Protection	Driller #:	Not Reported
Static Level:	0	Flow Rate (GPM):	0
Flow Type:	Not Reported	PSI:	0
Well Test:	Not Reported	Water Reclamation #:	8

**E287**  
**SSW**  
**1/4 - 1/2 Mile**  
**Higher**

**WA WELLS    WALOG1000297841**

Database:	Ecology Well Logs	Well Log ID:	378503
Well Tag:	AHN043	Project Tag:	Not Reported
Notice of Intent #:	R065435	Date Received:	16-APR-04
Diameter:	8.5	Casing Depth:	28
Well Completion:	18-MAR-04	Well Owner:	Glass Co
Well Type:	Resource Protection	Driller #:	Not Reported
Static Level:	0	Flow Rate (GPM):	0
Flow Type:	Not Reported	PSI:	0
Well Test:	Not Reported	Water Reclamation #:	8

## GEOCHECK® - PHYSICAL SETTING SOURCE MAP FINDINGS

Map ID  
Direction  
Distance  
Elevation

Database      EDR ID Number

**E288**  
**SSW**  
**1/4 - 1/2 Mile**  
**Higher**

**WA WELLS      WALOG1000551673**

Database:	Ecology Well Logs	Well Log ID:	778877
Well Tag:	BHM123	Project Tag:	Not Reported
Notice of Intent #:	RE06757	Date Received:	24-FEB-12
Diameter:	8	Casing Depth:	30
Well Completion:	27-JAN-12	Well Owner:	Arco C/O Arcadis   Arcadis
Well Type:	Resource Protection	Driller #:	Not Reported
Static Level:	0	Flow Rate (GPM):	0
Flow Type:	Not Reported	PSI:	0
Well Test:	Not Reported	Water Reclamation #:	8

**E289**  
**SSW**  
**1/4 - 1/2 Mile**  
**Higher**

**WA WELLS      WALOG1000560994**

Database:	Ecology Well Logs	Well Log ID:	797241
Well Tag:	Not Reported	Project Tag:	Not Reported
Notice of Intent #:	SE44513	Date Received:	19-JUN-12
Diameter:	8	Casing Depth:	20
Well Completion:	24-JAN-12	Well Owner:	Keybank
Well Type:	Resource Protection	Driller #:	Not Reported
Static Level:	0	Flow Rate (GPM):	0
Flow Type:	Not Reported	PSI:	0
Well Test:	Not Reported	Water Reclamation #:	8

**E290**  
**SSW**  
**1/4 - 1/2 Mile**  
**Higher**

**WA WELLS      WALOG1000560993**

Database:	Ecology Well Logs	Well Log ID:	797239
Well Tag:	Not Reported	Project Tag:	Not Reported
Notice of Intent #:	SE44513	Date Received:	19-JUN-12
Diameter:	8	Casing Depth:	20
Well Completion:	24-JAN-12	Well Owner:	Keybank
Well Type:	Resource Protection	Driller #:	Not Reported
Static Level:	0	Flow Rate (GPM):	0
Flow Type:	Not Reported	PSI:	0
Well Test:	Not Reported	Water Reclamation #:	8

**E291**  
**SSW**  
**1/4 - 1/2 Mile**  
**Higher**

**WA WELLS      WALOG1000551680**

Database:	Ecology Well Logs	Well Log ID:	778890
Well Tag:	Not Reported	Project Tag:	Not Reported
Notice of Intent #:	AE16027	Date Received:	24-FEB-12
Diameter:	8.25	Casing Depth:	35



## GEOCHECK® - PHYSICAL SETTING SOURCE MAP FINDINGS

Well Completion:	30-JAN-12	Well Owner:	Arco   Arcadis
Well Type:	Decommissioning	Driller #:	Not Reported
Static Level:	0	Flow Rate (GPM):	0
Flow Type:	Not Reported	PSI:	0
Well Test:	Not Reported	Water Reclamation #:	8

**E292**  
**SSW**  
**1/4 - 1/2 Mile**  
**Higher**

**WA WELLS      WALOG1000560997**

Database:	Ecology Well Logs	Well Log ID:	797247
Well Tag:	Not Reported	Project Tag:	Not Reported
Notice of Intent #:	SE44513	Date Received:	19-JUN-12
Diameter:	8	Casing Depth:	20
Well Completion:	24-JAN-12	Well Owner:	Keybank
Well Type:	Resource Protection	Driller #:	Not Reported
Static Level:	0	Flow Rate (GPM):	0
Flow Type:	Not Reported	PSI:	0
Well Test:	Not Reported	Water Reclamation #:	8

**E293**  
**SSW**  
**1/4 - 1/2 Mile**  
**Higher**

**WA WELLS      WALOG1000560996**

Database:	Ecology Well Logs	Well Log ID:	797245
Well Tag:	Not Reported	Project Tag:	Not Reported
Notice of Intent #:	SE44513	Date Received:	19-JUN-12
Diameter:	8	Casing Depth:	20
Well Completion:	24-JAN-12	Well Owner:	Keybank
Well Type:	Resource Protection	Driller #:	Not Reported
Static Level:	0	Flow Rate (GPM):	0
Flow Type:	Not Reported	PSI:	0
Well Test:	Not Reported	Water Reclamation #:	8

**E294**  
**SSW**  
**1/4 - 1/2 Mile**  
**Higher**

**WA WELLS      WALOG1000560995**

Database:	Ecology Well Logs	Well Log ID:	797243
Well Tag:	Not Reported	Project Tag:	Not Reported
Notice of Intent #:	SE44513	Date Received:	19-JUN-12
Diameter:	8	Casing Depth:	20
Well Completion:	24-JAN-12	Well Owner:	Keybank
Well Type:	Resource Protection	Driller #:	Not Reported
Static Level:	0	Flow Rate (GPM):	0
Flow Type:	Not Reported	PSI:	0
Well Test:	Not Reported	Water Reclamation #:	8

## GEOCHECK® - PHYSICAL SETTING SOURCE MAP FINDINGS

Map ID  
 Direction  
 Distance  
 Elevation

Database      EDR ID Number

**E295**  
**SSW**  
 1/4 - 1/2 Mile  
 Higher

**WA WELLS      WALOG1000551676**

Database:	Ecology Well Logs	Well Log ID:	778883
Well Tag:	BHM126	Project Tag:	Not Reported
Notice of Intent #:	RE06757	Date Received:	24-FEB-12
Diameter:	10.25	Casing Depth:	28
Well Completion:	30-JAN-12	Well Owner:	Arco C/O Arcadis   Arcadis
Well Type:	Resource Protection	Driller #:	Not Reported
Static Level:	0	Flow Rate (GPM):	0
Flow Type:	Not Reported	PSI:	0
Well Test:	Not Reported	Water Reclamation #:	8

**E296**  
**SSW**  
 1/4 - 1/2 Mile  
 Higher

**WA WELLS      WALOG1000551675**

Database:	Ecology Well Logs	Well Log ID:	778881
Well Tag:	BHM125	Project Tag:	Not Reported
Notice of Intent #:	RE06757	Date Received:	24-FEB-12
Diameter:	8	Casing Depth:	30
Well Completion:	27-JAN-12	Well Owner:	Arco C/O Arcadis   Arcadis
Well Type:	Resource Protection	Driller #:	Not Reported
Static Level:	0	Flow Rate (GPM):	0
Flow Type:	Not Reported	PSI:	0
Well Test:	Not Reported	Water Reclamation #:	8

**E297**  
**SSW**  
 1/4 - 1/2 Mile  
 Higher

**WA WELLS      WALOG1000551674**

Database:	Ecology Well Logs	Well Log ID:	778879
Well Tag:	BHM124	Project Tag:	Not Reported
Notice of Intent #:	RE06757	Date Received:	24-FEB-12
Diameter:	8	Casing Depth:	30
Well Completion:	27-JAN-12	Well Owner:	Arco C/O Arcadis   Arcadis
Well Type:	Resource Protection	Driller #:	Not Reported
Static Level:	0	Flow Rate (GPM):	0
Flow Type:	Not Reported	PSI:	0
Well Test:	Not Reported	Water Reclamation #:	8

**E298**  
**SSW**  
 1/4 - 1/2 Mile  
 Higher

**WA WELLS      WALOG1000551679**

Database:	Ecology Well Logs	Well Log ID:	778888
Well Tag:	Not Reported	Project Tag:	Not Reported
Notice of Intent #:	AE16027	Date Received:	24-FEB-12
Diameter:	8.25	Casing Depth:	25

## GEOCHECK® - PHYSICAL SETTING SOURCE MAP FINDINGS

Well Completion:	30-JAN-12	Well Owner:	Arco   Arcadis
Well Type:	Decommissioning	Driller #:	Not Reported
Static Level:	0	Flow Rate (GPM):	0
Flow Type:	Not Reported	PSI:	0
Well Test:	Not Reported	Water Reclamation #:	8

**E299**  
**SSW**  
**1/4 - 1/2 Mile**  
**Higher**

**WA WELLS      WALOG1000551678**

Database:	Ecology Well Logs	Well Log ID:	778886
Well Tag:	Not Reported	Project Tag:	Not Reported
Notice of Intent #:	SE44440	Date Received:	24-FEB-12
Diameter:	8.25	Casing Depth:	35
Well Completion:	30-JAN-12	Well Owner:	Arco   Arcadis
Well Type:	Resource Protection	Driller #:	Not Reported
Static Level:	0	Flow Rate (GPM):	0
Flow Type:	Not Reported	PSI:	0
Well Test:	Not Reported	Water Reclamation #:	8

**E300**  
**SSW**  
**1/4 - 1/2 Mile**  
**Higher**

**WA WELLS      WALOG1000551677**

Database:	Ecology Well Logs	Well Log ID:	778884
Well Tag:	Not Reported	Project Tag:	Not Reported
Notice of Intent #:	SE44440	Date Received:	24-FEB-12
Diameter:	8.25	Casing Depth:	25
Well Completion:	30-JAN-12	Well Owner:	Arco   Arcadis
Well Type:	Resource Protection	Driller #:	Not Reported
Static Level:	0	Flow Rate (GPM):	0
Flow Type:	Not Reported	PSI:	0
Well Test:	Not Reported	Water Reclamation #:	8

**E301**  
**SSW**  
**1/4 - 1/2 Mile**  
**Higher**

**WA WELLS      WALOG1000659706**

Database:	Ecology Well Logs	Well Log ID:	1003155
Well Tag:	BHN226	Project Tag:	Not Reported
Notice of Intent #:	AE29650	Date Received:	24-DEC-14
Diameter:	2	Casing Depth:	25
Well Completion:	15-DEC-14	Well Owner:	Security Properties
Well Type:	Decommissioning	Driller #:	3089
Static Level:	0	Flow Rate (GPM):	0
Flow Type:	Not Reported	PSI:	0
Well Test:	Not Reported	Water Reclamation #:	8

## GEOCHECK® - PHYSICAL SETTING SOURCE MAP FINDINGS

Map ID  
Direction  
Distance  
Elevation

Database      EDR ID Number

**E302**  
**SSW**  
**1/4 - 1/2 Mile**  
**Higher**

**WA WELLS      WALOG1000638175**

Database:	Ecology Well Logs	Well Log ID:	941822
Well Tag:	Not Reported	Project Tag:	6
Notice of Intent #:	AE29846	Date Received:	21-DEC-14
Diameter:	8	Casing Depth:	15
Well Completion:	03-DEC-14	Well Owner:	Pacific Rim Realestate
Well Type:	Decommissioning	Driller #:	1815
Static Level:	0	Flow Rate (GPM):	0
Flow Type:	Dry Hole	PSI:	0
Well Test:	Not Reported	Water Reclamation #:	8

**E303**  
**SSW**  
**1/4 - 1/2 Mile**  
**Higher**

**WA WELLS      WALOG1000638174**

Database:	Ecology Well Logs	Well Log ID:	941821
Well Tag:	Not Reported	Project Tag:	5
Notice of Intent #:	AE29846	Date Received:	21-DEC-14
Diameter:	8	Casing Depth:	15
Well Completion:	03-DEC-14	Well Owner:	Pacific Rim Realestate
Well Type:	Decommissioning	Driller #:	1815
Static Level:	0	Flow Rate (GPM):	0
Flow Type:	Dry Hole	PSI:	0
Well Test:	Not Reported	Water Reclamation #:	8

**E304**  
**SSW**  
**1/4 - 1/2 Mile**  
**Higher**

**WA WELLS      WALOG1000743489**

Database:	Ecology Well Logs	Well Log ID:	1599520
Well Tag:	Not Reported	Project Tag:	B1
Notice of Intent #:	AE37622	Date Received:	16-NOV-16
Diameter:	2	Casing Depth:	40
Well Completion:	03-JUN-16	Well Owner:	Mike Saghfi
Well Type:	Decommissioning	Driller #:	3205
Static Level:	0	Flow Rate (GPM):	0
Flow Type:	Static Level	PSI:	0
Well Test:	Not Reported	Water Reclamation #:	8

**E305**  
**SSW**  
**1/4 - 1/2 Mile**  
**Higher**

**WA WELLS      WALOG1000743488**

Database:	Ecology Well Logs	Well Log ID:	1599519
Well Tag:	Not Reported	Project Tag:	B3
Notice of Intent #:	SE58527	Date Received:	16-NOV-16
Diameter:	2	Casing Depth:	45

## GEOCHECK® - PHYSICAL SETTING SOURCE MAP FINDINGS

Well Completion:	03-JUN-16	Well Owner:	Mike Saghfi
Well Type:	Resource Protection	Driller #:	3205
Static Level:	0	Flow Rate (GPM):	0
Flow Type:	Static Level	PSI:	0
Well Test:	Not Reported	Water Reclamation #:	8

**E306**  
**SSW**  
**1/4 - 1/2 Mile**  
**Higher**

**WA WELLS      WALOG1000659730**

Database:	Ecology Well Logs	Well Log ID:	1003180
Well Tag:	BHN227	Project Tag:	Not Reported
Notice of Intent #:	AE29650	Date Received:	24-DEC-14
Diameter:	2	Casing Depth:	23
Well Completion:	15-DEC-14	Well Owner:	Security Properties
Well Type:	Decommissioning	Driller #:	3089
Static Level:	0	Flow Rate (GPM):	0
Flow Type:	Not Applicable	PSI:	0
Well Test:	Not Reported	Water Reclamation #:	8

**E307**  
**SSW**  
**1/4 - 1/2 Mile**  
**Higher**

**WA WELLS      WALOG1000638170**

Database:	Ecology Well Logs	Well Log ID:	941817
Well Tag:	Not Reported	Project Tag:	4
Notice of Intent #:	SE53367	Date Received:	21-DEC-14
Diameter:	8	Casing Depth:	15
Well Completion:	03-DEC-14	Well Owner:	Pacific Rim Realestate
Well Type:	Resource Protection	Driller #:	1815
Static Level:	0	Flow Rate (GPM):	0
Flow Type:	Dry Hole	PSI:	0
Well Test:	Not Reported	Water Reclamation #:	8

**E308**  
**SSW**  
**1/4 - 1/2 Mile**  
**Higher**

**WA WELLS      WALOG1000638169**

Database:	Ecology Well Logs	Well Log ID:	941816
Well Tag:	Not Reported	Project Tag:	7
Notice of Intent #:	AE29846	Date Received:	21-DEC-14
Diameter:	8	Casing Depth:	5
Well Completion:	03-DEC-14	Well Owner:	Pacific Rim Realestate
Well Type:	Decommissioning	Driller #:	1815
Static Level:	0	Flow Rate (GPM):	0
Flow Type:	Dry Hole	PSI:	0
Well Test:	Not Reported	Water Reclamation #:	8

## GEOCHECK® - PHYSICAL SETTING SOURCE MAP FINDINGS

Map ID  
Direction  
Distance  
Elevation

Database      EDR ID Number

**E309**  
**SSW**  
**1/4 - 1/2 Mile**  
**Higher**

**WA WELLS      WALOG1000638168**

Database:	Ecology Well Logs	Well Log ID:	941815
Well Tag:	Not Reported	Project Tag:	3
Notice of Intent #:	AE29846	Date Received:	21-DEC-14
Diameter:	8	Casing Depth:	5
Well Completion:	03-DEC-14	Well Owner:	Pacific Rim Realestate
Well Type:	Decommissioning	Driller #:	1815
Static Level:	0	Flow Rate (GPM):	0
Flow Type:	Dry Hole	PSI:	0
Well Test:	Not Reported	Water Reclamation #:	8

**E310**  
**SSW**  
**1/4 - 1/2 Mile**  
**Higher**

**WA WELLS      WALOG1000638173**

Database:	Ecology Well Logs	Well Log ID:	941820
Well Tag:	Not Reported	Project Tag:	4
Notice of Intent #:	AE29846	Date Received:	21-DEC-14
Diameter:	8	Casing Depth:	15
Well Completion:	03-DEC-14	Well Owner:	Pacific Rim Realestate
Well Type:	Decommissioning	Driller #:	1815
Static Level:	0	Flow Rate (GPM):	0
Flow Type:	Dry Hole	PSI:	0
Well Test:	Not Reported	Water Reclamation #:	8

**E311**  
**SSW**  
**1/4 - 1/2 Mile**  
**Higher**

**WA WELLS      WALOG1000638172**

Database:	Ecology Well Logs	Well Log ID:	941819
Well Tag:	Not Reported	Project Tag:	6
Notice of Intent #:	SE53367	Date Received:	21-DEC-14
Diameter:	8	Casing Depth:	15
Well Completion:	03-DEC-14	Well Owner:	Pacific Rim Realestate
Well Type:	Resource Protection	Driller #:	1815
Static Level:	0	Flow Rate (GPM):	0
Flow Type:	Dry Hole	PSI:	0
Well Test:	Not Reported	Water Reclamation #:	8

**E312**  
**SSW**  
**1/4 - 1/2 Mile**  
**Higher**

**WA WELLS      WALOG1000638171**

Database:	Ecology Well Logs	Well Log ID:	941818
Well Tag:	Not Reported	Project Tag:	5
Notice of Intent #:	SE53367	Date Received:	21-DEC-14
Diameter:	8	Casing Depth:	15

## GEOCHECK® - PHYSICAL SETTING SOURCE MAP FINDINGS

Well Completion:	03-DEC-14	Well Owner:	Pacific Rim Realestate
Well Type:	Resource Protection	Driller #:	1815
Static Level:	0	Flow Rate (GPM):	0
Flow Type:	Dry Hole	PSI:	0
Well Test:	Not Reported	Water Reclamation #:	8

**E313  
SSW  
1/4 - 1/2 Mile  
Higher**

**WA WELLS      WALOG1000743490**

Database:	Ecology Well Logs	Well Log ID:	1599521
Well Tag:	Not Reported	Project Tag:	B3
Notice of Intent #:	AE37622	Date Received:	16-NOV-16
Diameter:	2	Casing Depth:	45
Well Completion:	03-JUN-16	Well Owner:	Mike Saghfi
Well Type:	Decommissioning	Driller #:	3205
Static Level:	0	Flow Rate (GPM):	0
Flow Type:	Static Level	PSI:	0
Well Test:	Not Reported	Water Reclamation #:	8

**E314  
SSW  
1/4 - 1/2 Mile  
Higher**

**WA WELLS      WALOG1000790198**

Database:	Ecology Well Logs	Well Log ID:	1787198
Well Tag:	Not Reported	Project Tag:	1
Notice of Intent #:	SE65996	Date Received:	02-OCT-18
Diameter:	8	Casing Depth:	15
Well Completion:	03-MAY-18	Well Owner:	One 356 Llc
Well Type:	Resource Protection	Driller #:	1815
Static Level:	0	Flow Rate (GPM):	0
Flow Type:	Dry Hole	PSI:	0
Well Test:	Not Reported	Water Reclamation #:	8

**E315  
SSW  
1/4 - 1/2 Mile  
Higher**

**WA WELLS      WALOG1000753595**

Database:	Ecology Well Logs	Well Log ID:	1609771
Well Tag:	Not Reported	Project Tag:	2
Notice of Intent #:	AE40305	Date Received:	13-FEB-17
Diameter:	8	Casing Depth:	20
Well Completion:	15-NOV-16	Well Owner:	Noren Development
Well Type:	Decommissioning	Driller #:	1815
Static Level:	0	Flow Rate (GPM):	0
Flow Type:	Dry Hole	PSI:	0
Well Test:	Not Reported	Water Reclamation #:	8

## GEOCHECK® - PHYSICAL SETTING SOURCE MAP FINDINGS

Map ID  
Direction  
Distance  
Elevation

Database      EDR ID Number

**E316**  
**SSW**  
**1/4 - 1/2 Mile**  
**Higher**

**WA WELLS      WALOG1000753594**

Database:	Ecology Well Logs	Well Log ID:	1609770
Well Tag:	Not Reported	Project Tag:	2
Notice of Intent #:	SE60270	Date Received:	13-FEB-17
Diameter:	8	Casing Depth:	20
Well Completion:	15-NOV-16	Well Owner:	Noren Development
Well Type:	Resource Protection	Driller #:	1815
Static Level:	0	Flow Rate (GPM):	0
Flow Type:	Dry Hole	PSI:	0
Well Test:	Not Reported	Water Reclamation #:	8

**E317**  
**SSW**  
**1/4 - 1/2 Mile**  
**Higher**

**WA WELLS      WALOG1000790201**

Database:	Ecology Well Logs	Well Log ID:	1787201
Well Tag:	Not Reported	Project Tag:	2
Notice of Intent #:	AE48796	Date Received:	02-OCT-18
Diameter:	8	Casing Depth:	15
Well Completion:	03-MAY-18	Well Owner:	One 356 Llc
Well Type:	Decommissioning	Driller #:	1815
Static Level:	0	Flow Rate (GPM):	0
Flow Type:	Dry Hole	PSI:	0
Well Test:	Not Reported	Water Reclamation #:	8

**E318**  
**SSW**  
**1/4 - 1/2 Mile**  
**Higher**

**WA WELLS      WALOG1000790200**

Database:	Ecology Well Logs	Well Log ID:	1787200
Well Tag:	Not Reported	Project Tag:	1
Notice of Intent #:	AE48796	Date Received:	02-OCT-18
Diameter:	8	Casing Depth:	15
Well Completion:	03-MAY-18	Well Owner:	One 356 Llc
Well Type:	Decommissioning	Driller #:	1815
Static Level:	0	Flow Rate (GPM):	0
Flow Type:	Dry Hole	PSI:	0
Well Test:	Not Reported	Water Reclamation #:	8

**E319**  
**SSW**  
**1/4 - 1/2 Mile**  
**Higher**

**WA WELLS      WALOG1000790199**

Database:	Ecology Well Logs	Well Log ID:	1787199
Well Tag:	Not Reported	Project Tag:	2
Notice of Intent #:	SE65996	Date Received:	02-OCT-18
Diameter:	8	Casing Depth:	15



## GEOCHECK® - PHYSICAL SETTING SOURCE MAP FINDINGS

Well Completion:	03-MAY-18	Well Owner:	One 356 Llc
Well Type:	Resource Protection	Driller #:	1815
Static Level:	0	Flow Rate (GPM):	0
Flow Type:	Dry Hole	PSI:	0
Well Test:	Not Reported	Water Reclamation #:	8

**E320**  
**SSW**  
**1/4 - 1/2 Mile**  
**Higher**

**WA WELLS      WALOG1000743518**

Database:	Ecology Well Logs	Well Log ID:	1599549
Well Tag:	Not Reported	Project Tag:	B2
Notice of Intent #:	SE58527	Date Received:	16-NOV-16
Diameter:	2	Casing Depth:	30
Well Completion:	03-JUN-16	Well Owner:	Mike Saghfi
Well Type:	Resource Protection	Driller #:	3205
Static Level:	0	Flow Rate (GPM):	0
Flow Type:	Static Level	PSI:	0
Well Test:	Not Reported	Water Reclamation #:	8

**E321**  
**SSW**  
**1/4 - 1/2 Mile**  
**Higher**

**WA WELLS      WALOG1000743512**

Database:	Ecology Well Logs	Well Log ID:	1599543
Well Tag:	Not Reported	Project Tag:	B1
Notice of Intent #:	SE58527	Date Received:	16-NOV-16
Diameter:	2	Casing Depth:	40
Well Completion:	03-JUN-16	Well Owner:	Mike Saghfi
Well Type:	Resource Protection	Driller #:	3205
Static Level:	0	Flow Rate (GPM):	0
Flow Type:	Static Level	PSI:	0
Well Test:	Not Reported	Water Reclamation #:	8

**E322**  
**SSW**  
**1/4 - 1/2 Mile**  
**Higher**

**WA WELLS      WALOG1000743502**

Database:	Ecology Well Logs	Well Log ID:	1599533
Well Tag:	Not Reported	Project Tag:	B2
Notice of Intent #:	AE37622	Date Received:	16-NOV-16
Diameter:	2	Casing Depth:	30
Well Completion:	03-JUN-16	Well Owner:	Mike Saghfi
Well Type:	Decommissioning	Driller #:	3205
Static Level:	0	Flow Rate (GPM):	0
Flow Type:	Static Level	PSI:	0
Well Test:	Not Reported	Water Reclamation #:	8

## GEOCHECK® - PHYSICAL SETTING SOURCE MAP FINDINGS

Map ID  
Direction  
Distance  
Elevation

Database      EDR ID Number

**E323**  
**SSW**  
**1/4 - 1/2 Mile**  
**Higher**

**WA WELLS      WALOG1000753593**

Database:	Ecology Well Logs	Well Log ID:	1609769
Well Tag:	Not Reported	Project Tag:	1
Notice of Intent #:	AE40305	Date Received:	13-FEB-17
Diameter:	8	Casing Depth:	25
Well Completion:	15-NOV-16	Well Owner:	Noren Development
Well Type:	Decommissioning	Driller #:	1815
Static Level:	0	Flow Rate (GPM):	0
Flow Type:	Dry Hole	PSI:	0
Well Test:	Not Reported	Water Reclamation #:	8

**E324**  
**SSW**  
**1/4 - 1/2 Mile**  
**Higher**

**WA WELLS      WALOG1000753592**

Database:	Ecology Well Logs	Well Log ID:	1609768
Well Tag:	Not Reported	Project Tag:	1
Notice of Intent #:	SE60270	Date Received:	13-FEB-17
Diameter:	8	Casing Depth:	25
Well Completion:	15-NOV-16	Well Owner:	Noren Development
Well Type:	Resource Protection	Driller #:	1815
Static Level:	0	Flow Rate (GPM):	0
Flow Type:	Dry Hole	PSI:	0
Well Test:	Not Reported	Water Reclamation #:	8

**E325**  
**SSW**  
**1/4 - 1/2 Mile**  
**Higher**

**WA WELLS      WALOG1000743523**

Database:	Ecology Well Logs	Well Log ID:	1599554
Well Tag:	BJX339	Project Tag:	Not Reported
Notice of Intent #:	RE12875	Date Received:	16-NOV-16
Diameter:	2	Casing Depth:	37.5
Well Completion:	03-JUN-16	Well Owner:	Mike Saghfi
Well Type:	Resource Protection	Driller #:	2861
Static Level:	0	Flow Rate (GPM):	0
Flow Type:	Not Reported	PSI:	0
Well Test:	Not Reported	Water Reclamation #:	8

**E326**  
**SSW**  
**1/4 - 1/2 Mile**  
**Higher**

**WA WELLS      WALOG1000615205**

Database:	Ecology Well Logs	Well Log ID:	905792
Well Tag:	Not Reported	Project Tag:	Not Reported
Notice of Intent #:	AE24946	Date Received:	17-JAN-14
Diameter:	2.25	Casing Depth:	20

## GEOCHECK® - PHYSICAL SETTING SOURCE MAP FINDINGS

Well Completion:	19-DEC-13	Well Owner:	Vacant Lot
Well Type:	Decommissioning	Driller #:	0
Static Level:	14.5	Flow Rate (GPM):	0
Flow Type:	Static Level	PSI:	0
Well Test:	Not Reported	Water Reclamation #:	8

**E327**  
**SSW**  
**1/4 - 1/2 Mile**  
**Higher**

**WA WELLS    WALOG1000615201**

Database:	Ecology Well Logs	Well Log ID:	905788
Well Tag:	Not Reported	Project Tag:	Not Reported
Notice of Intent #:	AE24946	Date Received:	17-JAN-14
Diameter:	2.25	Casing Depth:	15
Well Completion:	19-DEC-13	Well Owner:	Vacant Lot
Well Type:	Decommissioning	Driller #:	0
Static Level:	14.5	Flow Rate (GPM):	0
Flow Type:	Static Level	PSI:	0
Well Test:	Not Reported	Water Reclamation #:	8

**E328**  
**SSW**  
**1/4 - 1/2 Mile**  
**Higher**

**WA WELLS    WALOG1000615197**

Database:	Ecology Well Logs	Well Log ID:	905783
Well Tag:	Not Reported	Project Tag:	Not Reported
Notice of Intent #:	SE50133	Date Received:	17-JAN-14
Diameter:	2.25	Casing Depth:	15
Well Completion:	19-DEC-13	Well Owner:	Vacant Lot
Well Type:	Resource Protection	Driller #:	2842
Static Level:	14.5	Flow Rate (GPM):	0
Flow Type:	Static Level	PSI:	0
Well Test:	Not Reported	Water Reclamation #:	8

**E329**  
**SSW**  
**1/4 - 1/2 Mile**  
**Higher**

**WA WELLS    WALOG1000615591**

Database:	Ecology Well Logs	Well Log ID:	906910
Well Tag:	Not Reported	Project Tag:	Not Reported
Notice of Intent #:	AE24944	Date Received:	17-JAN-14
Diameter:	2.25	Casing Depth:	20
Well Completion:	19-DEC-13	Well Owner:	Vacant Lot
Well Type:	Decommissioning	Driller #:	2842
Static Level:	14.5	Flow Rate (GPM):	0
Flow Type:	Static Level	PSI:	0
Well Test:	Not Reported	Water Reclamation #:	8

## GEOCHECK® - PHYSICAL SETTING SOURCE MAP FINDINGS

Map ID  
Direction  
Distance  
Elevation

Database      EDR ID Number

**E330**  
**SSW**  
**1/4 - 1/2 Mile**  
**Higher**

**WA WELLS      WALOG1000615590**

Database:	Ecology Well Logs	Well Log ID:	906906
Well Tag:	Not Reported	Project Tag:	Not Reported
Notice of Intent #:	AE24944	Date Received:	17-JAN-14
Diameter:	2.25	Casing Depth:	20
Well Completion:	19-DEC-13	Well Owner:	Vacant Lot
Well Type:	Decommissioning	Driller #:	2842
Static Level:	14.5	Flow Rate (GPM):	0
Flow Type:	Static Level	PSI:	0
Well Test:	Not Reported	Water Reclamation #:	8

**E331**  
**SSW**  
**1/4 - 1/2 Mile**  
**Higher**

**WA WELLS      WALOG1000615589**

Database:	Ecology Well Logs	Well Log ID:	906905
Well Tag:	Not Reported	Project Tag:	Not Reported
Notice of Intent #:	EE04865	Date Received:	17-JAN-14
Diameter:	2.25	Casing Depth:	20
Well Completion:	19-DEC-13	Well Owner:	Vacant Lot
Well Type:	Resource Protection	Driller #:	2842
Static Level:	14.5	Flow Rate (GPM):	0
Flow Type:	Static Level	PSI:	0
Well Test:	Not Reported	Water Reclamation #:	8

**E332**  
**SSW**  
**1/4 - 1/2 Mile**  
**Higher**

**WA WELLS      WALOG1000615169**

Database:	Ecology Well Logs	Well Log ID:	905751
Well Tag:	Not Reported	Project Tag:	Not Reported
Notice of Intent #:	AE24946	Date Received:	17-JAN-14
Diameter:	2.25	Casing Depth:	15
Well Completion:	19-DEC-13	Well Owner:	Vacant Lot
Well Type:	Decommissioning	Driller #:	0
Static Level:	14.5	Flow Rate (GPM):	0
Flow Type:	Static Level	PSI:	0
Well Test:	Not Reported	Water Reclamation #:	8

**E333**  
**SSW**  
**1/4 - 1/2 Mile**  
**Higher**

**WA WELLS      WALOG1000615168**

Database:	Ecology Well Logs	Well Log ID:	905750
Well Tag:	Not Reported	Project Tag:	Not Reported
Notice of Intent #:	SE50133	Date Received:	17-JAN-14
Diameter:	2.25	Casing Depth:	20

## GEOCHECK® - PHYSICAL SETTING SOURCE MAP FINDINGS

Well Completion:	19-DEC-13	Well Owner:	Vacant Lot
Well Type:	Resource Protection	Driller #:	2842
Static Level:	14.5	Flow Rate (GPM):	0
Flow Type:	Static Level	PSI:	0
Well Test:	Not Reported	Water Reclamation #:	8

**E334**  
**SSW**  
**1/4 - 1/2 Mile**  
**Higher**

**WA WELLS    WALOG1000615167**

Database:	Ecology Well Logs	Well Log ID:	905749
Well Tag:	Not Reported	Project Tag:	Not Reported
Notice of Intent #:	SE50133	Date Received:	17-JAN-14
Diameter:	2.25	Casing Depth:	15
Well Completion:	19-DEC-13	Well Owner:	Vacant Lot
Well Type:	Resource Protection	Driller #:	2842
Static Level:	14.5	Flow Rate (GPM):	0
Flow Type:	Static Level	PSI:	0
Well Test:	Not Reported	Water Reclamation #:	8

**E335**  
**SSW**  
**1/4 - 1/2 Mile**  
**Higher**

**WA WELLS    WALOG1000615193**

Database:	Ecology Well Logs	Well Log ID:	905777
Well Tag:	Not Reported	Project Tag:	Not Reported
Notice of Intent #:	SE50133	Date Received:	17-JAN-14
Diameter:	2.25	Casing Depth:	15
Well Completion:	19-DEC-13	Well Owner:	Vacant Lot
Well Type:	Resource Protection	Driller #:	2842
Static Level:	14.5	Flow Rate (GPM):	0
Flow Type:	Static Level	PSI:	0
Well Test:	Not Reported	Water Reclamation #:	8

**E336**  
**SSW**  
**1/4 - 1/2 Mile**  
**Higher**

**WA WELLS    WALOG1000615190**

Database:	Ecology Well Logs	Well Log ID:	905774
Well Tag:	Not Reported	Project Tag:	Not Reported
Notice of Intent #:	AE24946	Date Received:	17-JAN-14
Diameter:	2.25	Casing Depth:	15
Well Completion:	19-DEC-13	Well Owner:	Vacant Lot
Well Type:	Decommissioning	Driller #:	0
Static Level:	14.5	Flow Rate (GPM):	0
Flow Type:	Static Level	PSI:	0
Well Test:	Not Reported	Water Reclamation #:	8

## GEOCHECK® - PHYSICAL SETTING SOURCE MAP FINDINGS

Map ID  
Direction  
Distance  
Elevation

Database      EDR ID Number

**E337**  
**SSW**  
**1/4 - 1/2 Mile**  
**Higher**

**WA WELLS      WALOG1000615187**

Database:	Ecology Well Logs	Well Log ID:	905771
Well Tag:	Not Reported	Project Tag:	Not Reported
Notice of Intent #:	SE50133	Date Received:	17-JAN-14
Diameter:	2.25	Casing Depth:	15
Well Completion:	19-DEC-13	Well Owner:	Vacant Lot
Well Type:	Resource Protection	Driller #:	2842
Static Level:	14.5	Flow Rate (GPM):	0
Flow Type:	Static Level	PSI:	0
Well Test:	Not Reported	Water Reclamation #:	8

**E338**  
**SSW**  
**1/4 - 1/2 Mile**  
**Higher**

**WA WELLS      WALOG1000615598**

Database:	Ecology Well Logs	Well Log ID:	906924
Well Tag:	Not Reported	Project Tag:	Not Reported
Notice of Intent #:	AE24944	Date Received:	17-JAN-14
Diameter:	2.25	Casing Depth:	20
Well Completion:	19-DEC-13	Well Owner:	Vacant Lot
Well Type:	Decommissioning	Driller #:	2842
Static Level:	14.5	Flow Rate (GPM):	0
Flow Type:	Static Level	PSI:	0
Well Test:	Not Reported	Water Reclamation #:	8

**E339**  
**SSW**  
**1/4 - 1/2 Mile**  
**Higher**

**WA WELLS      WALOG1000638164**

Database:	Ecology Well Logs	Well Log ID:	941811
Well Tag:	Not Reported	Project Tag:	2
Notice of Intent #:	SE53367	Date Received:	21-DEC-14
Diameter:	8	Casing Depth:	30
Well Completion:	03-DEC-14	Well Owner:	Pacific Rim Realestate
Well Type:	Resource Protection	Driller #:	1815
Static Level:	0	Flow Rate (GPM):	0
Flow Type:	Dry Hole	PSI:	0
Well Test:	Not Reported	Water Reclamation #:	8

**E340**  
**SSW**  
**1/4 - 1/2 Mile**  
**Higher**

**WA WELLS      WALOG1000638163**

Database:	Ecology Well Logs	Well Log ID:	941810
Well Tag:	Not Reported	Project Tag:	1
Notice of Intent #:	AE29846	Date Received:	21-DEC-14
Diameter:	8	Casing Depth:	10

## GEOCHECK® - PHYSICAL SETTING SOURCE MAP FINDINGS

Well Completion:	03-DEC-14	Well Owner:	Pacific Rim Realestate
Well Type:	Decommissioning	Driller #:	1815
Static Level:	0	Flow Rate (GPM):	0
Flow Type:	Dry Hole	PSI:	0
Well Test:	Not Reported	Water Reclamation #:	8

**E341  
SSW  
1/4 - 1/2 Mile  
Higher**

**WA WELLS    WALOG1000638162**

Database:	Ecology Well Logs	Well Log ID:	941809
Well Tag:	Not Reported	Project Tag:	1
Notice of Intent #:	SE53367	Date Received:	21-DEC-14
Diameter:	8	Casing Depth:	10
Well Completion:	03-DEC-14	Well Owner:	Pacific Rim Realestate
Well Type:	Resource Protection	Driller #:	1815
Static Level:	0	Flow Rate (GPM):	0
Flow Type:	Dry Hole	PSI:	0
Well Test:	Not Reported	Water Reclamation #:	8

**E342  
SSW  
1/4 - 1/2 Mile  
Higher**

**WA WELLS    WALOG1000638167**

Database:	Ecology Well Logs	Well Log ID:	941814
Well Tag:	Not Reported	Project Tag:	7
Notice of Intent #:	SE53367	Date Received:	21-DEC-14
Diameter:	8	Casing Depth:	5
Well Completion:	03-DEC-14	Well Owner:	Pacific Rim Realestate
Well Type:	Resource Protection	Driller #:	1815
Static Level:	0	Flow Rate (GPM):	0
Flow Type:	Dry Hole	PSI:	0
Well Test:	Not Reported	Water Reclamation #:	8

**E343  
SSW  
1/4 - 1/2 Mile  
Higher**

**WA WELLS    WALOG1000638166**

Database:	Ecology Well Logs	Well Log ID:	941813
Well Tag:	Not Reported	Project Tag:	3
Notice of Intent #:	SE53367	Date Received:	21-DEC-14
Diameter:	8	Casing Depth:	5
Well Completion:	03-DEC-14	Well Owner:	Pacific Rim Realestate
Well Type:	Resource Protection	Driller #:	1815
Static Level:	0	Flow Rate (GPM):	0
Flow Type:	Dry Hole	PSI:	0
Well Test:	Not Reported	Water Reclamation #:	8

## GEOCHECK® - PHYSICAL SETTING SOURCE MAP FINDINGS

Map ID  
Direction  
Distance  
Elevation

Database      EDR ID Number

**E344**  
**SSW**  
**1/4 - 1/2 Mile**  
**Higher**

**WA WELLS      WALOG1000638165**

Database:	Ecology Well Logs	Well Log ID:	941812
Well Tag:	Not Reported	Project Tag:	2
Notice of Intent #:	AE29846	Date Received:	21-DEC-14
Diameter:	8	Casing Depth:	30
Well Completion:	03-DEC-14	Well Owner:	Pacific Rim Realestate
Well Type:	Decommissioning	Driller #:	1815
Static Level:	0	Flow Rate (GPM):	0
Flow Type:	Dry Hole	PSI:	0
Well Test:	Not Reported	Water Reclamation #:	8

**E345**  
**SSW**  
**1/4 - 1/2 Mile**  
**Higher**

**WA WELLS      WALOG1000615620**

Database:	Ecology Well Logs	Well Log ID:	906951
Well Tag:	Not Reported	Project Tag:	Not Reported
Notice of Intent #:	AE24944	Date Received:	17-JAN-14
Diameter:	2.25	Casing Depth:	20
Well Completion:	19-DEC-13	Well Owner:	Vacant Lot
Well Type:	Decommissioning	Driller #:	2842
Static Level:	14.5	Flow Rate (GPM):	0
Flow Type:	Static Level	PSI:	0
Well Test:	Not Reported	Water Reclamation #:	8

**E346**  
**SSW**  
**1/4 - 1/2 Mile**  
**Higher**

**WA WELLS      WALOG1000615610**

Database:	Ecology Well Logs	Well Log ID:	906939
Well Tag:	Not Reported	Project Tag:	Not Reported
Notice of Intent #:	EE04865	Date Received:	17-JAN-14
Diameter:	2.25	Casing Depth:	20
Well Completion:	19-DEC-13	Well Owner:	Vacant Lot
Well Type:	Resource Protection	Driller #:	2842
Static Level:	14.5	Flow Rate (GPM):	0
Flow Type:	Static Level	PSI:	0
Well Test:	Not Reported	Water Reclamation #:	8

**E347**  
**SSW**  
**1/4 - 1/2 Mile**  
**Higher**

**WA WELLS      WALOG1000615600**

Database:	Ecology Well Logs	Well Log ID:	906926
Well Tag:	Not Reported	Project Tag:	Not Reported
Notice of Intent #:	EE04865	Date Received:	17-JAN-14
Diameter:	2.25	Casing Depth:	20



## GEOCHECK® - PHYSICAL SETTING SOURCE MAP FINDINGS

Well Completion:	19-DEC-13	Well Owner:	Vacant Lot
Well Type:	Resource Protection	Driller #:	2842
Static Level:	14.5	Flow Rate (GPM):	0
Flow Type:	Static Level	PSI:	0
Well Test:	Not Reported	Water Reclamation #:	8

**E348**  
**SSW**  
**1/4 - 1/2 Mile**  
**Higher**

**WA WELLS    WALOG1000615682**

Database:	Ecology Well Logs	Well Log ID:	907031
Well Tag:	Not Reported	Project Tag:	Not Reported
Notice of Intent #:	EE04865	Date Received:	17-JAN-14
Diameter:	2.25	Casing Depth:	10
Well Completion:	19-DEC-13	Well Owner:	Vacant Lot
Well Type:	Resource Protection	Driller #:	2842
Static Level:	14.5	Flow Rate (GPM):	0
Flow Type:	Static Level	PSI:	0
Well Test:	Not Reported	Water Reclamation #:	8

**E349**  
**SSW**  
**1/4 - 1/2 Mile**  
**Higher**

**WA WELLS    WALOG1000615680**

Database:	Ecology Well Logs	Well Log ID:	907028
Well Tag:	Not Reported	Project Tag:	Not Reported
Notice of Intent #:	AE24944	Date Received:	17-JAN-14
Diameter:	2.25	Casing Depth:	20
Well Completion:	19-DEC-14	Well Owner:	Vacant Lot
Well Type:	Decommissioning	Driller #:	2842
Static Level:	14.5	Flow Rate (GPM):	0
Flow Type:	Static Level	PSI:	0
Well Test:	Not Reported	Water Reclamation #:	8

**E350**  
**SSW**  
**1/4 - 1/2 Mile**  
**Higher**

**WA WELLS    WALOG1000615621**

Database:	Ecology Well Logs	Well Log ID:	906953
Well Tag:	Not Reported	Project Tag:	Not Reported
Notice of Intent #:	EE04865	Date Received:	17-JAN-14
Diameter:	2.25	Casing Depth:	20
Well Completion:	19-DEC-13	Well Owner:	Vacant Lot
Well Type:	Resource Protection	Driller #:	2842
Static Level:	14.5	Flow Rate (GPM):	0
Flow Type:	Static Level	PSI:	0
Well Test:	Not Reported	Water Reclamation #:	8

## GEOCHECK® - PHYSICAL SETTING SOURCE MAP FINDINGS

Map ID  
Direction  
Distance  
Elevation

Database      EDR ID Number

**F351**  
**SSE**  
**1/4 - 1/2 Mile**  
**Higher**

**WA WELLS      WALOG1000645667**

Database:	Ecology Well Logs	Well Log ID:	959004
Well Tag:	Not Reported	Project Tag:	B3
Notice of Intent #:	SE53687	Date Received:	11-FEB-15
Diameter:	2.25	Casing Depth:	12
Well Completion:	30-JAN-15	Well Owner:	City Of Seattle Fas
Well Type:	Resource Protection	Driller #:	3008
Static Level:	0	Flow Rate (GPM):	0
Flow Type:	Dry Hole	PSI:	0
Well Test:	Not Reported	Water Reclamation #:	8

**F352**  
**SSE**  
**1/4 - 1/2 Mile**  
**Higher**

**WA WELLS      WALOG1000645668**

Database:	Ecology Well Logs	Well Log ID:	959005
Well Tag:	Not Reported	Project Tag:	B1
Notice of Intent #:	AE30316	Date Received:	11-FEB-15
Diameter:	2.25	Casing Depth:	12
Well Completion:	30-JAN-15	Well Owner:	City Of Seattle Fas
Well Type:	Decommissioning	Driller #:	3008
Static Level:	0	Flow Rate (GPM):	0
Flow Type:	Dry Hole	PSI:	0
Well Test:	Not Reported	Water Reclamation #:	8

**F353**  
**SSE**  
**1/4 - 1/2 Mile**  
**Higher**

**WA WELLS      WALOG1000645669**

Database:	Ecology Well Logs	Well Log ID:	959006
Well Tag:	Not Reported	Project Tag:	B2
Notice of Intent #:	AE30316	Date Received:	11-FEB-15
Diameter:	2.25	Casing Depth:	12
Well Completion:	30-JAN-15	Well Owner:	City Of Seattle Fas
Well Type:	Decommissioning	Driller #:	3008
Static Level:	0	Flow Rate (GPM):	0
Flow Type:	Dry Hole	PSI:	0
Well Test:	Not Reported	Water Reclamation #:	8

**F354**  
**SSE**  
**1/4 - 1/2 Mile**  
**Higher**

**WA WELLS      WALOG1000645666**

Database:	Ecology Well Logs	Well Log ID:	959003
Well Tag:	Not Reported	Project Tag:	B2
Notice of Intent #:	SE53687	Date Received:	11-FEB-15
Diameter:	2.25	Casing Depth:	12

## GEOCHECK® - PHYSICAL SETTING SOURCE MAP FINDINGS

Well Completion:	30-JAN-15	Well Owner:	City Of Seattle Fas
Well Type:	Resource Protection	Driller #:	3008
Static Level:	0	Flow Rate (GPM):	0
Flow Type:	Dry Hole	PSI:	0
Well Test:	Not Reported	Water Reclamation #:	8

**F355**  
**SSE**  
**1/4 - 1/2 Mile**  
**Higher**

**WA WELLS      WALOG1000368538**

Database:	Ecology Well Logs	Well Log ID:	468960
Well Tag:	Not Reported	Project Tag:	Not Reported
Notice of Intent #:	A120842	Date Received:	07-FEB-07
Diameter:	0	Casing Depth:	8
Well Completion:	22-JAN-07	Well Owner:	Auto Body Shop   Adapt Engineering
Well Type:	Decommissioning	Driller #:	Not Reported
Static Level:	0	Flow Rate (GPM):	0
Flow Type:	Not Reported	PSI:	0
Well Test:	Not Reported	Water Reclamation #:	8

**F356**  
**SSE**  
**1/4 - 1/2 Mile**  
**Higher**

**WA WELLS      WALOG1000368539**

Database:	Ecology Well Logs	Well Log ID:	468961
Well Tag:	Not Reported	Project Tag:	Not Reported
Notice of Intent #:	A120842	Date Received:	07-FEB-07
Diameter:	0	Casing Depth:	8
Well Completion:	22-JAN-07	Well Owner:	Auto Body Shop   Adapt Engineering
Well Type:	Decommissioning	Driller #:	Not Reported
Static Level:	0	Flow Rate (GPM):	0
Flow Type:	Not Reported	PSI:	0
Well Test:	Not Reported	Water Reclamation #:	8

**F357**  
**SSE**  
**1/4 - 1/2 Mile**  
**Higher**

**WA WELLS      WALOG1000645665**

Database:	Ecology Well Logs	Well Log ID:	959002
Well Tag:	Not Reported	Project Tag:	B1
Notice of Intent #:	SE53687	Date Received:	11-FEB-15
Diameter:	2.25	Casing Depth:	12
Well Completion:	30-JAN-15	Well Owner:	City Of Seattle Fas
Well Type:	Resource Protection	Driller #:	3008
Static Level:	0	Flow Rate (GPM):	0
Flow Type:	Dry Hole	PSI:	0
Well Test:	Not Reported	Water Reclamation #:	8

## GEOCHECK® - PHYSICAL SETTING SOURCE MAP FINDINGS

Map ID  
Direction  
Distance  
Elevation

Database      EDR ID Number

**F358**  
**SSE**  
**1/4 - 1/2 Mile**  
**Higher**

**WA WELLS      WALOG1000645674**

Database:	Ecology Well Logs	Well Log ID:	959011
Well Tag:	Not Reported	Project Tag:	B5
Notice of Intent #:	AE30316	Date Received:	11-FEB-15
Diameter:	2.25	Casing Depth:	20
Well Completion:	30-JAN-15	Well Owner:	City Of Seattle Fas
Well Type:	Decommissioning	Driller #:	3008
Static Level:	0	Flow Rate (GPM):	0
Flow Type:	Dry Hole	PSI:	0
Well Test:	Not Reported	Water Reclamation #:	8

**F359**  
**SSE**  
**1/4 - 1/2 Mile**  
**Higher**

**WA WELLS      WALOG1000654723**

Database:	Ecology Well Logs	Well Log ID:	986868
Well Tag:	Not Reported	Project Tag:	B1
Notice of Intent #:	SE54023	Date Received:	17-MAR-15
Diameter:	2.25	Casing Depth:	14
Well Completion:	23-FEB-15	Well Owner:	Arnold And Joyce Garcia
Well Type:	Resource Protection	Driller #:	3174
Static Level:	0	Flow Rate (GPM):	0
Flow Type:	Dry Hole	PSI:	0
Well Test:	Not Reported	Water Reclamation #:	8

**F360**  
**SSE**  
**1/4 - 1/2 Mile**  
**Higher**

**WA WELLS      WALOG1000654724**

Database:	Ecology Well Logs	Well Log ID:	986869
Well Tag:	Not Reported	Project Tag:	B1
Notice of Intent #:	AE30788	Date Received:	17-MAR-15
Diameter:	2.25	Casing Depth:	14
Well Completion:	23-FEB-15	Well Owner:	Arnold And Joyce Garcia
Well Type:	Decommissioning	Driller #:	3174
Static Level:	0	Flow Rate (GPM):	0
Flow Type:	Dry Hole	PSI:	0
Well Test:	Not Reported	Water Reclamation #:	8

**F361**  
**SSE**  
**1/4 - 1/2 Mile**  
**Higher**

**WA WELLS      WALOG1000645673**

Database:	Ecology Well Logs	Well Log ID:	959010
Well Tag:	Not Reported	Project Tag:	B5
Notice of Intent #:	SE53687	Date Received:	11-FEB-15
Diameter:	2.25	Casing Depth:	20

## GEOCHECK® - PHYSICAL SETTING SOURCE MAP FINDINGS

Well Completion:	30-JAN-15	Well Owner:	City Of Seattle Fas
Well Type:	Resource Protection	Driller #:	3008
Static Level:	0	Flow Rate (GPM):	0
Flow Type:	Dry Hole	PSI:	0
Well Test:	Not Reported	Water Reclamation #:	8

**F362**  
**SSE**  
**1/4 - 1/2 Mile**  
**Higher**

**WA WELLS    WALOG1000645670**

Database:	Ecology Well Logs	Well Log ID:	959007
Well Tag:	Not Reported	Project Tag:	B3
Notice of Intent #:	AE30316	Date Received:	11-FEB-15
Diameter:	2.25	Casing Depth:	12
Well Completion:	30-JAN-15	Well Owner:	City Of Seattle Fas
Well Type:	Decommissioning	Driller #:	3008
Static Level:	0	Flow Rate (GPM):	0
Flow Type:	Dry Hole	PSI:	0
Well Test:	Not Reported	Water Reclamation #:	8

**F363**  
**SSE**  
**1/4 - 1/2 Mile**  
**Higher**

**WA WELLS    WALOG1000645671**

Database:	Ecology Well Logs	Well Log ID:	959008
Well Tag:	Not Reported	Project Tag:	B4
Notice of Intent #:	SE53687	Date Received:	11-FEB-15
Diameter:	2.25	Casing Depth:	16
Well Completion:	30-JAN-15	Well Owner:	City Of Seattle Fas
Well Type:	Resource Protection	Driller #:	3008
Static Level:	0	Flow Rate (GPM):	0
Flow Type:	Dry Hole	PSI:	0
Well Test:	Not Reported	Water Reclamation #:	8

**F364**  
**SSE**  
**1/4 - 1/2 Mile**  
**Higher**

**WA WELLS    WALOG1000645672**

Database:	Ecology Well Logs	Well Log ID:	959009
Well Tag:	Not Reported	Project Tag:	B4
Notice of Intent #:	AE30316	Date Received:	11-FEB-15
Diameter:	2.25	Casing Depth:	16
Well Completion:	30-JAN-15	Well Owner:	City Of Seattle Fas
Well Type:	Decommissioning	Driller #:	3008
Static Level:	0	Flow Rate (GPM):	0
Flow Type:	Dry Hole	PSI:	0
Well Test:	Not Reported	Water Reclamation #:	8

## GEOCHECK® - PHYSICAL SETTING SOURCE MAP FINDINGS

Map ID  
Direction  
Distance  
Elevation

Database      EDR ID Number

**F365**  
**SSE**  
**1/4 - 1/2 Mile**  
**Higher**

**WA WELLS      WALOG1000368537**

Database:	Ecology Well Logs	Well Log ID:	468959
Well Tag:	Not Reported	Project Tag:	Not Reported
Notice of Intent #:	A120842	Date Received:	07-FEB-07
Diameter:	0	Casing Depth:	8
Well Completion:	22-JAN-07	Well Owner:	Auto Body Shop   Adapt Engineering
Well Type:	Decommissioning	Driller #:	Not Reported
Static Level:	0	Flow Rate (GPM):	0
Flow Type:	Not Reported	PSI:	0
Well Test:	Not Reported	Water Reclamation #:	8

**F366**  
**SSE**  
**1/4 - 1/2 Mile**  
**Higher**

**WA WELLS      WALOG1000368527**

Database:	Ecology Well Logs	Well Log ID:	468949
Well Tag:	Not Reported	Project Tag:	Not Reported
Notice of Intent #:	S026442	Date Received:	07-FEB-07
Diameter:	0	Casing Depth:	8
Well Completion:	22-JAN-07	Well Owner:	Auto Body Shop   Adapt Engineering
Well Type:	Resource Protection	Driller #:	Not Reported
Static Level:	0	Flow Rate (GPM):	0
Flow Type:	Not Reported	PSI:	0
Well Test:	Not Reported	Water Reclamation #:	8

**F367**  
**SSE**  
**1/4 - 1/2 Mile**  
**Higher**

**WA WELLS      WALOG1000368528**

Database:	Ecology Well Logs	Well Log ID:	468950
Well Tag:	Not Reported	Project Tag:	Not Reported
Notice of Intent #:	S026442	Date Received:	07-FEB-07
Diameter:	0	Casing Depth:	8
Well Completion:	22-JAN-07	Well Owner:	Auto Body Shop   Adapt Engineering
Well Type:	Resource Protection	Driller #:	Not Reported
Static Level:	0	Flow Rate (GPM):	0
Flow Type:	Not Reported	PSI:	0
Well Test:	Not Reported	Water Reclamation #:	8

**F368**  
**SSE**  
**1/4 - 1/2 Mile**  
**Higher**

**WA WELLS      WALOG1000368529**

Database:	Ecology Well Logs	Well Log ID:	468951
Well Tag:	Not Reported	Project Tag:	Not Reported
Notice of Intent #:	S026442	Date Received:	07-FEB-07
Diameter:	0	Casing Depth:	8

## GEOCHECK® - PHYSICAL SETTING SOURCE MAP FINDINGS

Well Completion:	22-JAN-07	Well Owner:	Auto Body Shop   Adapt Engineering
Well Type:	Resource Protection	Driller #:	Not Reported
Static Level:	0	Flow Rate (GPM):	0
Flow Type:	Not Reported	PSI:	0
Well Test:	Not Reported	Water Reclamation #:	8

**F369**  
**SSE**  
**1/4 - 1/2 Mile**  
**Higher**

**WA WELLS    WALOG1000368526**

Database:	Ecology Well Logs	Well Log ID:	468948
Well Tag:	Not Reported	Project Tag:	Not Reported
Notice of Intent #:	S026442	Date Received:	07-FEB-07
Diameter:	0	Casing Depth:	6
Well Completion:	22-JAN-07	Well Owner:	Auto Body Shop   Adapt Engineering
Well Type:	Resource Protection	Driller #:	Not Reported
Static Level:	0	Flow Rate (GPM):	0
Flow Type:	Not Reported	PSI:	0
Well Test:	Not Reported	Water Reclamation #:	8

**F370**  
**SSE**  
**1/4 - 1/2 Mile**  
**Higher**

**WA WELLS    WALOG1000103775**

Database:	Ecology Well Logs	Well Log ID:	108655
Well Tag:	Not Reported	Project Tag:	Not Reported
Notice of Intent #:	201520	Date Received:	07-APR-93
Diameter:	0	Casing Depth:	0
Well Completion:	31-MAR-93	Well Owner:	Willoughby / Holt
Well Type:	Water	Driller #:	Not Reported
Static Level:	0	Flow Rate (GPM):	0
Flow Type:	Not Reported	PSI:	0
Well Test:	Not Reported	Water Reclamation #:	8

**F371**  
**SSE**  
**1/4 - 1/2 Mile**  
**Higher**

**WA WELLS    WALOG1000233926**

Database:	Ecology Well Logs	Well Log ID:	306566
Well Tag:	Not Reported	Project Tag:	Not Reported
Notice of Intent #:	S007020	Date Received:	13-APR-01
Diameter:	8	Casing Depth:	25
Well Completion:	16-MAR-01	Well Owner:	Greenwood Market
Well Type:	Resource Protection	Driller #:	Not Reported
Static Level:	0	Flow Rate (GPM):	0
Flow Type:	Not Reported	PSI:	0
Well Test:	Not Reported	Water Reclamation #:	8

## GEOCHECK® - PHYSICAL SETTING SOURCE MAP FINDINGS

Map ID  
Direction  
Distance  
Elevation

Database      EDR ID Number

**F372**  
**SSE**  
**1/4 - 1/2 Mile**  
**Higher**

**WA WELLS      WALOG1000233927**

Database:	Ecology Well Logs	Well Log ID:	306567
Well Tag:	ARR966	Project Tag:	Not Reported
Notice of Intent #:	R042852	Date Received:	13-APR-01
Diameter:	8	Casing Depth:	25
Well Completion:	15-MAR-01	Well Owner:	Greenwood Market
Well Type:	Resource Protection	Driller #:	Not Reported
Static Level:	0	Flow Rate (GPM):	0
Flow Type:	Not Reported	PSI:	0
Well Test:	Not Reported	Water Reclamation #:	8

**F373**  
**SSE**  
**1/4 - 1/2 Mile**  
**Higher**

**WA WELLS      WALOG1000368534**

Database:	Ecology Well Logs	Well Log ID:	468956
Well Tag:	Not Reported	Project Tag:	Not Reported
Notice of Intent #:	A120842	Date Received:	07-FEB-07
Diameter:	0	Casing Depth:	8
Well Completion:	22-JAN-07	Well Owner:	Auto Body Shop   Adapt Engineering
Well Type:	Decommissioning	Driller #:	Not Reported
Static Level:	0	Flow Rate (GPM):	0
Flow Type:	Not Reported	PSI:	0
Well Test:	Not Reported	Water Reclamation #:	8

**F374**  
**SSE**  
**1/4 - 1/2 Mile**  
**Higher**

**WA WELLS      WALOG1000368535**

Database:	Ecology Well Logs	Well Log ID:	468957
Well Tag:	Not Reported	Project Tag:	Not Reported
Notice of Intent #:	A120842	Date Received:	07-FEB-07
Diameter:	0	Casing Depth:	8
Well Completion:	22-JAN-07	Well Owner:	Auto Body Shop   Adapt Engineering
Well Type:	Decommissioning	Driller #:	Not Reported
Static Level:	0	Flow Rate (GPM):	0
Flow Type:	Not Reported	PSI:	0
Well Test:	Not Reported	Water Reclamation #:	8

**F375**  
**SSE**  
**1/4 - 1/2 Mile**  
**Higher**

**WA WELLS      WALOG1000368536**

Database:	Ecology Well Logs	Well Log ID:	468958
Well Tag:	Not Reported	Project Tag:	Not Reported
Notice of Intent #:	A120842	Date Received:	07-FEB-07
Diameter:	0	Casing Depth:	8



## GEOCHECK® - PHYSICAL SETTING SOURCE MAP FINDINGS

Well Completion:	22-JAN-07	Well Owner:	Auto Body Shop   Adapt Engineering
Well Type:	Decommissioning	Driller #:	Not Reported
Static Level:	0	Flow Rate (GPM):	0
Flow Type:	Not Reported	PSI:	0
Well Test:	Not Reported	Water Reclamation #:	8

**F376**  
**SSE**  
**1/4 - 1/2 Mile**  
**Higher**

**WA WELLS    WALOG1000368533**

Database:	Ecology Well Logs	Well Log ID:	468955
Well Tag:	Not Reported	Project Tag:	Not Reported
Notice of Intent #:	A120842	Date Received:	07-FEB-07
Diameter:	0	Casing Depth:	6
Well Completion:	22-JAN-07	Well Owner:	Auto Body Shop   Adapt Engineering
Well Type:	Decommissioning	Driller #:	Not Reported
Static Level:	0	Flow Rate (GPM):	0
Flow Type:	Not Reported	PSI:	0
Well Test:	Not Reported	Water Reclamation #:	8

**F377**  
**SSE**  
**1/4 - 1/2 Mile**  
**Higher**

**WA WELLS    WALOG1000368530**

Database:	Ecology Well Logs	Well Log ID:	468952
Well Tag:	Not Reported	Project Tag:	Not Reported
Notice of Intent #:	S026442	Date Received:	07-FEB-07
Diameter:	0	Casing Depth:	8
Well Completion:	22-JAN-07	Well Owner:	Auto Body Shop   Adapt Engineering
Well Type:	Resource Protection	Driller #:	Not Reported
Static Level:	0	Flow Rate (GPM):	0
Flow Type:	Not Reported	PSI:	0
Well Test:	Not Reported	Water Reclamation #:	8

**F378**  
**SSE**  
**1/4 - 1/2 Mile**  
**Higher**

**WA WELLS    WALOG1000368531**

Database:	Ecology Well Logs	Well Log ID:	468953
Well Tag:	Not Reported	Project Tag:	Not Reported
Notice of Intent #:	S026442	Date Received:	07-FEB-07
Diameter:	0	Casing Depth:	8
Well Completion:	22-JAN-07	Well Owner:	Auto Body Shop   Adapt Engineering
Well Type:	Resource Protection	Driller #:	Not Reported
Static Level:	0	Flow Rate (GPM):	0
Flow Type:	Not Reported	PSI:	0
Well Test:	Not Reported	Water Reclamation #:	8

## GEOCHECK® - PHYSICAL SETTING SOURCE MAP FINDINGS

Map ID  
Direction  
Distance  
Elevation

Database      EDR ID Number

**F379**  
**SSE**  
**1/4 - 1/2 Mile**  
**Higher**

**WA WELLS      WALOG1000368532**

Database:	Ecology Well Logs	Well Log ID:	468954
Well Tag:	Not Reported	Project Tag:	Not Reported
Notice of Intent #:	S026442	Date Received:	07-FEB-07
Diameter:	0	Casing Depth:	8
Well Completion:	22-JAN-07	Well Owner:	Auto Body Shop   Adapt Engineering
Well Type:	Resource Protection	Driller #:	Not Reported
Static Level:	0	Flow Rate (GPM):	0
Flow Type:	Not Reported	PSI:	0
Well Test:	Not Reported	Water Reclamation #:	8

**F380**  
**SSE**  
**1/4 - 1/2 Mile**  
**Higher**

**WA WELLS      WALOG1000654725**

Database:	Ecology Well Logs	Well Log ID:	986904
Well Tag:	Not Reported	Project Tag:	B4
Notice of Intent #:	SE54023	Date Received:	17-MAR-15
Diameter:	2.25	Casing Depth:	12
Well Completion:	23-FEB-15	Well Owner:	Arnold And Joyce Garcia
Well Type:	Resource Protection	Driller #:	3174
Static Level:	0	Flow Rate (GPM):	0
Flow Type:	Dry Hole	PSI:	0
Well Test:	Not Reported	Water Reclamation #:	8

**F381**  
**SSE**  
**1/4 - 1/2 Mile**  
**Higher**

**WA WELLS      WALOG1000727987**

Database:	Ecology Well Logs	Well Log ID:	1573981
Well Tag:	Not Reported	Project Tag:	B6
Notice of Intent #:	AE37935	Date Received:	15-JUL-16
Diameter:	2.25	Casing Depth:	15
Well Completion:	28-JUN-16	Well Owner:	Brandenburg
Well Type:	Decommissioning	Driller #:	3174
Static Level:	0	Flow Rate (GPM):	0
Flow Type:	Dry Hole	PSI:	0
Well Test:	Not Reported	Water Reclamation #:	8

**F382**  
**SSE**  
**1/4 - 1/2 Mile**  
**Higher**

**WA WELLS      WALOG1000727988**

Database:	Ecology Well Logs	Well Log ID:	1573982
Well Tag:	Not Reported	Project Tag:	B7
Notice of Intent #:	AE37935	Date Received:	15-JUL-16
Diameter:	2.25	Casing Depth:	15

## GEOCHECK® - PHYSICAL SETTING SOURCE MAP FINDINGS

Well Completion:	28-JUN-16	Well Owner:	Brandenburg
Well Type:	Decommissioning	Driller #:	3174
Static Level:	0	Flow Rate (GPM):	0
Flow Type:	Dry Hole	PSI:	0
Well Test:	Not Reported	Water Reclamation #:	8

**F383**  
**SSE**  
**1/4 - 1/2 Mile**  
**Higher**

**WA WELLS      WALOG1000763410**

Database:	Ecology Well Logs	Well Log ID:	1622116
Well Tag:	Not Reported	Project Tag:	B1
Notice of Intent #:	SE61771	Date Received:	15-MAY-17
Diameter:	2.25	Casing Depth:	18
Well Completion:	02-MAY-17	Well Owner:	Brandenburg Dirk
Well Type:	Resource Protection	Driller #:	3174
Static Level:	0	Flow Rate (GPM):	0
Flow Type:	Dry Hole	PSI:	0
Well Test:	Not Reported	Water Reclamation #:	8

**F384**  
**SSE**  
**1/4 - 1/2 Mile**  
**Higher**

**WA WELLS      WALOG1000727986**

Database:	Ecology Well Logs	Well Log ID:	1573980
Well Tag:	Not Reported	Project Tag:	B5
Notice of Intent #:	AE37935	Date Received:	15-JUL-16
Diameter:	2.25	Casing Depth:	15
Well Completion:	28-JUN-16	Well Owner:	Brandenburg
Well Type:	Decommissioning	Driller #:	3174
Static Level:	0	Flow Rate (GPM):	0
Flow Type:	Dry Hole	PSI:	0
Well Test:	Not Reported	Water Reclamation #:	8

**F385**  
**SSE**  
**1/4 - 1/2 Mile**  
**Higher**

**WA WELLS      WALOG1000727983**

Database:	Ecology Well Logs	Well Log ID:	1573977
Well Tag:	Not Reported	Project Tag:	B2
Notice of Intent #:	AE37935	Date Received:	15-JUL-16
Diameter:	2.25	Casing Depth:	15
Well Completion:	28-JUN-16	Well Owner:	Brandenburg
Well Type:	Decommissioning	Driller #:	3174
Static Level:	0	Flow Rate (GPM):	0
Flow Type:	Dry Hole	PSI:	0
Well Test:	Not Reported	Water Reclamation #:	8

## GEOCHECK® - PHYSICAL SETTING SOURCE MAP FINDINGS

Map ID  
Direction  
Distance  
Elevation

Database      EDR ID Number

**F386**  
**SSE**  
**1/4 - 1/2 Mile**  
**Higher**

**WA WELLS      WALOG1000727984**

Database:	Ecology Well Logs	Well Log ID:	1573978
Well Tag:	Not Reported	Project Tag:	B3
Notice of Intent #:	AE37935	Date Received:	15-JUL-16
Diameter:	2.25	Casing Depth:	15
Well Completion:	28-JUN-16	Well Owner:	Brandenburg
Well Type:	Decommissioning	Driller #:	3174
Static Level:	0	Flow Rate (GPM):	0
Flow Type:	Dry Hole	PSI:	0
Well Test:	Not Reported	Water Reclamation #:	8

**F387**  
**SSE**  
**1/4 - 1/2 Mile**  
**Higher**

**WA WELLS      WALOG1000727985**

Database:	Ecology Well Logs	Well Log ID:	1573979
Well Tag:	Not Reported	Project Tag:	B4
Notice of Intent #:	AE37935	Date Received:	15-JUL-16
Diameter:	2.25	Casing Depth:	15
Well Completion:	28-JUN-16	Well Owner:	Brandenburg
Well Type:	Decommissioning	Driller #:	3174
Static Level:	0	Flow Rate (GPM):	0
Flow Type:	Dry Hole	PSI:	0
Well Test:	Not Reported	Water Reclamation #:	8

**F388**  
**SSE**  
**1/4 - 1/2 Mile**  
**Higher**

**WA WELLS      WALOG1000763415**

Database:	Ecology Well Logs	Well Log ID:	1622121
Well Tag:	Not Reported	Project Tag:	B2
Notice of Intent #:	AE42454	Date Received:	15-MAY-17
Diameter:	2.25	Casing Depth:	17
Well Completion:	02-MAY-17	Well Owner:	Brandenburg Dirk
Well Type:	Decommissioning	Driller #:	3174
Static Level:	0	Flow Rate (GPM):	0
Flow Type:	Dry Hole	PSI:	0
Well Test:	Not Reported	Water Reclamation #:	8

**F389**  
**SSE**  
**1/4 - 1/2 Mile**  
**Higher**

**WA WELLS      WALOG1000763416**

Database:	Ecology Well Logs	Well Log ID:	1622122
Well Tag:	Not Reported	Project Tag:	B3
Notice of Intent #:	SE61771	Date Received:	15-MAY-17
Diameter:	2.25	Casing Depth:	16

## GEOCHECK® - PHYSICAL SETTING SOURCE MAP FINDINGS

Well Completion:	02-MAY-17	Well Owner:	Brandenburg Dirk
Well Type:	Resource Protection	Driller #:	3174
Static Level:	0	Flow Rate (GPM):	0
Flow Type:	Dry Hole	PSI:	0
Well Test:	Not Reported	Water Reclamation #:	8

**F390**  
**SSE**  
**1/4 - 1/2 Mile**  
**Higher**

**WA WELLS      WALOG1000763417**

Database:	Ecology Well Logs	Well Log ID:	1622123
Well Tag:	Not Reported	Project Tag:	B3
Notice of Intent #:	AE42454	Date Received:	15-MAY-17
Diameter:	2.25	Casing Depth:	16
Well Completion:	02-MAY-17	Well Owner:	Brandenburg Dirk
Well Type:	Decommissioning	Driller #:	3174
Static Level:	0	Flow Rate (GPM):	0
Flow Type:	Dry Hole	PSI:	0
Well Test:	Not Reported	Water Reclamation #:	8

**F391**  
**SSE**  
**1/4 - 1/2 Mile**  
**Higher**

**WA WELLS      WALOG1000763414**

Database:	Ecology Well Logs	Well Log ID:	1622120
Well Tag:	Not Reported	Project Tag:	B2
Notice of Intent #:	SE61771	Date Received:	15-MAY-17
Diameter:	2.25	Casing Depth:	17
Well Completion:	02-MAY-17	Well Owner:	Brandenburg Dirk
Well Type:	Resource Protection	Driller #:	3174
Static Level:	0	Flow Rate (GPM):	0
Flow Type:	Dry Hole	PSI:	0
Well Test:	Not Reported	Water Reclamation #:	8

**F392**  
**SSE**  
**1/4 - 1/2 Mile**  
**Higher**

**WA WELLS      WALOG1000763411**

Database:	Ecology Well Logs	Well Log ID:	1622117
Well Tag:	Not Reported	Project Tag:	B4
Notice of Intent #:	SE61771	Date Received:	15-MAY-17
Diameter:	2.25	Casing Depth:	18
Well Completion:	02-MAY-17	Well Owner:	Brandenburg Dirk
Well Type:	Resource Protection	Driller #:	3174
Static Level:	0	Flow Rate (GPM):	0
Flow Type:	Dry Hole	PSI:	0
Well Test:	Not Reported	Water Reclamation #:	8

## GEOCHECK® - PHYSICAL SETTING SOURCE MAP FINDINGS

Map ID  
Direction  
Distance  
Elevation

Database      EDR ID Number

**F393**  
**SSE**  
**1/4 - 1/2 Mile**  
**Higher**

**WA WELLS      WALOG1000763412**

Database:	Ecology Well Logs	Well Log ID:	1622118
Well Tag:	Not Reported	Project Tag:	B1
Notice of Intent #:	AE42454	Date Received:	15-MAY-17
Diameter:	2.25	Casing Depth:	18
Well Completion:	02-MAY-17	Well Owner:	Brandenburg Dirk
Well Type:	Decommissioning	Driller #:	3174
Static Level:	0	Flow Rate (GPM):	0
Flow Type:	Dry Hole	PSI:	0
Well Test:	Not Reported	Water Reclamation #:	8

**F394**  
**SSE**  
**1/4 - 1/2 Mile**  
**Higher**

**WA WELLS      WALOG1000763413**

Database:	Ecology Well Logs	Well Log ID:	1622119
Well Tag:	Not Reported	Project Tag:	B4
Notice of Intent #:	AE42454	Date Received:	15-MAY-17
Diameter:	2.25	Casing Depth:	18
Well Completion:	02-MAY-17	Well Owner:	Brandenburg Dirk
Well Type:	Decommissioning	Driller #:	3174
Static Level:	0	Flow Rate (GPM):	0
Flow Type:	Dry Hole	PSI:	0
Well Test:	Not Reported	Water Reclamation #:	8

**F395**  
**SSE**  
**1/4 - 1/2 Mile**  
**Higher**

**WA WELLS      WALOG1000727982**

Database:	Ecology Well Logs	Well Log ID:	1573976
Well Tag:	Not Reported	Project Tag:	B1
Notice of Intent #:	AE37935	Date Received:	15-JUL-16
Diameter:	2.25	Casing Depth:	15
Well Completion:	28-JUN-16	Well Owner:	Brandenburg
Well Type:	Decommissioning	Driller #:	3174
Static Level:	0	Flow Rate (GPM):	0
Flow Type:	Dry Hole	PSI:	0
Well Test:	Not Reported	Water Reclamation #:	8

**F396**  
**SSE**  
**1/4 - 1/2 Mile**  
**Higher**

**WA WELLS      WALOG1000654730**

Database:	Ecology Well Logs	Well Log ID:	986909
Well Tag:	Not Reported	Project Tag:	B5
Notice of Intent #:	AE30788	Date Received:	17-MAR-15
Diameter:	2.25	Casing Depth:	8

## GEOCHECK® - PHYSICAL SETTING SOURCE MAP FINDINGS

Well Completion:	23-FEB-15	Well Owner:	Arnold And Joyce Garcia
Well Type:	Decommissioning	Driller #:	3174
Static Level:	0	Flow Rate (GPM):	0
Flow Type:	Dry Hole	PSI:	0
Well Test:	Not Reported	Water Reclamation #:	8

**F397**  
**SSE**  
**1/4 - 1/2 Mile**  
**Higher**

**WA WELLS      WALOG1000654731**

Database:	Ecology Well Logs	Well Log ID:	986910
Well Tag:	Not Reported	Project Tag:	B3
Notice of Intent #:	SE54023	Date Received:	17-MAR-15
Diameter:	2.25	Casing Depth:	5.41666650772
Well Completion:	23-FEB-15	Well Owner:	Arnold And Joyce Garcia
Well Type:	Resource Protection	Driller #:	3174
Static Level:	0	Flow Rate (GPM):	0
Flow Type:	Dry Hole	PSI:	0
Well Test:	Not Reported	Water Reclamation #:	8

**F398**  
**SSE**  
**1/4 - 1/2 Mile**  
**Higher**

**WA WELLS      WALOG1000654732**

Database:	Ecology Well Logs	Well Log ID:	986911
Well Tag:	Not Reported	Project Tag:	B3
Notice of Intent #:	AE30788	Date Received:	17-MAR-15
Diameter:	2.25	Casing Depth:	5.41666650772
Well Completion:	23-FEB-15	Well Owner:	Arnold And Joyce Garcia
Well Type:	Decommissioning	Driller #:	3174
Static Level:	0	Flow Rate (GPM):	0
Flow Type:	Dry Hole	PSI:	0
Well Test:	Not Reported	Water Reclamation #:	8

**F399**  
**SSE**  
**1/4 - 1/2 Mile**  
**Higher**

**WA WELLS      WALOG1000654729**

Database:	Ecology Well Logs	Well Log ID:	986908
Well Tag:	Not Reported	Project Tag:	B5
Notice of Intent #:	SE54023	Date Received:	17-MAR-15
Diameter:	2.25	Casing Depth:	8
Well Completion:	23-FEB-15	Well Owner:	Arnold And Joyce Garcia
Well Type:	Resource Protection	Driller #:	3174
Static Level:	0	Flow Rate (GPM):	0
Flow Type:	Dry Hole	PSI:	0
Well Test:	Not Reported	Water Reclamation #:	8

## GEOCHECK® - PHYSICAL SETTING SOURCE MAP FINDINGS

Map ID  
 Direction  
 Distance  
 Elevation

Database      EDR ID Number

**F400**  
**SSE**  
 1/4 - 1/2 Mile  
 Higher

**WA WELLS      WALOG1000654726**

Database:	Ecology Well Logs	Well Log ID:	986905
Well Tag:	Not Reported	Project Tag:	B4
Notice of Intent #:	AE30788	Date Received:	17-MAR-15
Diameter:	2.25	Casing Depth:	12
Well Completion:	23-FEB-15	Well Owner:	Arnold And Joyce Garcia
Well Type:	Decommissioning	Driller #:	3174
Static Level:	0	Flow Rate (GPM):	0
Flow Type:	Dry Hole	PSI:	0
Well Test:	Not Reported	Water Reclamation #:	8

**F401**  
**SSE**  
 1/4 - 1/2 Mile  
 Higher

**WA WELLS      WALOG1000654727**

Database:	Ecology Well Logs	Well Log ID:	986906
Well Tag:	Not Reported	Project Tag:	B6
Notice of Intent #:	SE54023	Date Received:	17-MAR-15
Diameter:	2.25	Casing Depth:	9
Well Completion:	23-FEB-15	Well Owner:	Arnold And Joyce Garcia
Well Type:	Resource Protection	Driller #:	3174
Static Level:	0	Flow Rate (GPM):	0
Flow Type:	Dry Hole	PSI:	0
Well Test:	Not Reported	Water Reclamation #:	8

**F402**  
**SSE**  
 1/4 - 1/2 Mile  
 Higher

**WA WELLS      WALOG1000654728**

Database:	Ecology Well Logs	Well Log ID:	986907
Well Tag:	Not Reported	Project Tag:	B6
Notice of Intent #:	AE30788	Date Received:	17-MAR-15
Diameter:	2.25	Casing Depth:	9
Well Completion:	23-FEB-15	Well Owner:	Arnold And Joyce Garcia
Well Type:	Decommissioning	Driller #:	3174
Static Level:	0	Flow Rate (GPM):	0
Flow Type:	Dry Hole	PSI:	0
Well Test:	Not Reported	Water Reclamation #:	8

**F403**  
**SSE**  
 1/4 - 1/2 Mile  
 Higher

**WA WELLS      WALOG1000727979**

Database:	Ecology Well Logs	Well Log ID:	1573973
Well Tag:	Not Reported	Project Tag:	B5
Notice of Intent #:	SE58744	Date Received:	15-JUL-16
Diameter:	2.25	Casing Depth:	15



## GEOCHECK® - PHYSICAL SETTING SOURCE MAP FINDINGS

Well Completion:	28-JUN-16	Well Owner:	Brandenburg
Well Type:	Resource Protection	Driller #:	3174
Static Level:	0	Flow Rate (GPM):	0
Flow Type:	Dry Hole	PSI:	0
Well Test:	Not Reported	Water Reclamation #:	8

**F404  
SSE  
1/4 - 1/2 Mile  
Higher**

**WA WELLS      WALOG1000727980**

Database:	Ecology Well Logs	Well Log ID:	1573974
Well Tag:	Not Reported	Project Tag:	B6
Notice of Intent #:	SE58744	Date Received:	15-JUL-16
Diameter:	2.25	Casing Depth:	15
Well Completion:	28-JUN-16	Well Owner:	Brandenburg
Well Type:	Resource Protection	Driller #:	3174
Static Level:	0	Flow Rate (GPM):	0
Flow Type:	Dry Hole	PSI:	0
Well Test:	Not Reported	Water Reclamation #:	8

**F405  
SSE  
1/4 - 1/2 Mile  
Higher**

**WA WELLS      WALOG1000727981**

Database:	Ecology Well Logs	Well Log ID:	1573975
Well Tag:	Not Reported	Project Tag:	B7
Notice of Intent #:	SE58744	Date Received:	15-JUL-16
Diameter:	2.25	Casing Depth:	15
Well Completion:	28-JUN-16	Well Owner:	Brandenburg
Well Type:	Resource Protection	Driller #:	3174
Static Level:	0	Flow Rate (GPM):	0
Flow Type:	Dry Hole	PSI:	0
Well Test:	Not Reported	Water Reclamation #:	8

**F406  
SSE  
1/4 - 1/2 Mile  
Higher**

**WA WELLS      WALOG1000727978**

Database:	Ecology Well Logs	Well Log ID:	1573972
Well Tag:	Not Reported	Project Tag:	B4
Notice of Intent #:	SE58744	Date Received:	15-JUL-16
Diameter:	2.25	Casing Depth:	15
Well Completion:	28-JUN-16	Well Owner:	Brandenburg
Well Type:	Resource Protection	Driller #:	3174
Static Level:	0	Flow Rate (GPM):	0
Flow Type:	Dry Hole	PSI:	0
Well Test:	Not Reported	Water Reclamation #:	8

## GEOCHECK® - PHYSICAL SETTING SOURCE MAP FINDINGS

Map ID  
Direction  
Distance  
Elevation

Database      EDR ID Number

**F407**  
**SSE**  
**1/4 - 1/2 Mile**  
**Higher**

**WA WELLS      WALOG1000727975**

Database:	Ecology Well Logs	Well Log ID:	1573969
Well Tag:	Not Reported	Project Tag:	B1
Notice of Intent #:	SE58744	Date Received:	15-JUL-16
Diameter:	2.25	Casing Depth:	15
Well Completion:	28-JUN-16	Well Owner:	Brandenburg
Well Type:	Resource Protection	Driller #:	3174
Static Level:	0	Flow Rate (GPM):	0
Flow Type:	Dry Hole	PSI:	0
Well Test:	Not Reported	Water Reclamation #:	8

**F408**  
**SSE**  
**1/4 - 1/2 Mile**  
**Higher**

**WA WELLS      WALOG1000727976**

Database:	Ecology Well Logs	Well Log ID:	1573970
Well Tag:	Not Reported	Project Tag:	B2
Notice of Intent #:	SE58744	Date Received:	15-JUL-16
Diameter:	2.25	Casing Depth:	15
Well Completion:	28-JUN-16	Well Owner:	Brandenburg
Well Type:	Resource Protection	Driller #:	3174
Static Level:	0	Flow Rate (GPM):	0
Flow Type:	Dry Hole	PSI:	0
Well Test:	Not Reported	Water Reclamation #:	8

**F409**  
**SSE**  
**1/4 - 1/2 Mile**  
**Higher**

**WA WELLS      WALOG1000727977**

Database:	Ecology Well Logs	Well Log ID:	1573971
Well Tag:	Not Reported	Project Tag:	B3
Notice of Intent #:	SE58744	Date Received:	15-JUL-16
Diameter:	2.25	Casing Depth:	15
Well Completion:	28-JUN-16	Well Owner:	Brandenburg
Well Type:	Resource Protection	Driller #:	3174
Static Level:	0	Flow Rate (GPM):	0
Flow Type:	Dry Hole	PSI:	0
Well Test:	Not Reported	Water Reclamation #:	8

**410**  
**West**  
**1/4 - 1/2 Mile**  
**Higher**

**WA WELLS      WALOG1000245567**

Database:	Ecology Well Logs	Well Log ID:	319141
Well Tag:	Not Reported	Project Tag:	Not Reported
Notice of Intent #:	S014528	Date Received:	19-OCT-01
Diameter:	0	Casing Depth:	25

## GEOCHECK® - PHYSICAL SETTING SOURCE MAP FINDINGS

Well Completion:	13-SEP-01	Well Owner:	Earth Tech Design
Well Type:	Resource Protection	Driller #:	Not Reported
Static Level:	0	Flow Rate (GPM):	0
Flow Type:	Not Reported	PSI:	0
Well Test:	Not Reported	Water Reclamation #:	8

**411**  
**East**  
**1/4 - 1/2 Mile**  
**Higher**

**WA WELLS      WALOG1000670945**

Database:	Ecology Well Logs	Well Log ID:	1019470
Well Tag:	BID375	Project Tag:	Not Reported
Notice of Intent #:	RE09989	Date Received:	10-JUN-14
Diameter:	8.25	Casing Depth:	20
Well Completion:	19-MAY-14	Well Owner:	Arco Am Pm
Well Type:	Resource Protection	Driller #:	2867
Static Level:	8	Flow Rate (GPM):	0
Flow Type:	Static Level	PSI:	0
Well Test:	Not Reported	Water Reclamation #:	8

**G412**  
**WNW**  
**1/4 - 1/2 Mile**  
**Lower**

**WA WELLS      WALOG1000719782**

Database:	Ecology Well Logs	Well Log ID:	1564031
Well Tag:	Not Reported	Project Tag:	Not Reported
Notice of Intent #:	SE58191	Date Received:	22-MAY-16
Diameter:	6	Casing Depth:	21.5
Well Completion:	27-APR-16	Well Owner:	Chandler
Well Type:	Resource Protection	Driller #:	3113
Static Level:	0	Flow Rate (GPM):	0
Flow Type:	Dry Hole	PSI:	0
Well Test:	Not Reported	Water Reclamation #:	8

**G413**  
**WNW**  
**1/4 - 1/2 Mile**  
**Lower**

**WA WELLS      WALOG1000719658**

Database:	Ecology Well Logs	Well Log ID:	1563907
Well Tag:	Not Reported	Project Tag:	Not Reported
Notice of Intent #:	AE37131	Date Received:	22-MAY-16
Diameter:	6	Casing Depth:	26.5
Well Completion:	27-APR-16	Well Owner:	Chandler
Well Type:	Decommissioning	Driller #:	3113
Static Level:	0	Flow Rate (GPM):	0
Flow Type:	Dry Hole	PSI:	0
Well Test:	Not Reported	Water Reclamation #:	8

## GEOCHECK® - PHYSICAL SETTING SOURCE MAP FINDINGS

Map ID  
Direction  
Distance  
Elevation

Database      EDR ID Number

**G414**  
**WNW**  
**1/4 - 1/2 Mile**  
**Lower**

**WA WELLS      WALOG1000719783**

Database:	Ecology Well Logs	Well Log ID:	1564032
Well Tag:	Not Reported	Project Tag:	Not Reported
Notice of Intent #:	AE37131	Date Received:	22-MAY-16
Diameter:	6	Casing Depth:	21.5
Well Completion:	27-APR-16	Well Owner:	Chandler
Well Type:	Decommissioning	Driller #:	3113
Static Level:	0	Flow Rate (GPM):	0
Flow Type:	Dry Hole	PSI:	0
Well Test:	Not Reported	Water Reclamation #:	8

**G415**  
**WNW**  
**1/4 - 1/2 Mile**  
**Lower**

**WA WELLS      WALOG1000745799**

Database:	Ecology Well Logs	Well Log ID:	1601875
Well Tag:	Not Reported	Project Tag:	TB2
Notice of Intent #:	AE40595	Date Received:	30-DEC-16
Diameter:	6	Casing Depth:	30
Well Completion:	05-DEC-16	Well Owner:	Vash Dhingra
Well Type:	Decommissioning	Driller #:	2684
Static Level:	0	Flow Rate (GPM):	0
Flow Type:	Not Reported	PSI:	0
Well Test:	Not Reported	Water Reclamation #:	8

**G416**  
**WNW**  
**1/4 - 1/2 Mile**  
**Lower**

**WA WELLS      WALOG1000719784**

Database:	Ecology Well Logs	Well Log ID:	1564033
Well Tag:	Not Reported	Project Tag:	Not Reported
Notice of Intent #:	SE58191	Date Received:	22-MAY-16
Diameter:	6	Casing Depth:	26.5
Well Completion:	27-APR-16	Well Owner:	Chandler
Well Type:	Resource Protection	Driller #:	3113
Static Level:	0	Flow Rate (GPM):	0
Flow Type:	Dry Hole	PSI:	0
Well Test:	Not Reported	Water Reclamation #:	8

**G417**  
**WNW**  
**1/4 - 1/2 Mile**  
**Lower**

**WA WELLS      WALOG1000719618**

Database:	Ecology Well Logs	Well Log ID:	1563867
Well Tag:	Not Reported	Project Tag:	Not Reported
Notice of Intent #:	SE57005	Date Received:	22-MAY-16
Diameter:	6	Casing Depth:	21.5

## GEOCHECK® - PHYSICAL SETTING SOURCE MAP FINDINGS

Well Completion:	11-JAN-16	Well Owner:	Mcdonald
Well Type:	Resource Protection	Driller #:	3113
Static Level:	48	Flow Rate (GPM):	0
Flow Type:	Static Level	PSI:	0
Well Test:	Not Reported	Water Reclamation #:	8

**G418**  
**WNW**  
**1/4 - 1/2 Mile**  
**Lower**

**WA WELLS      WALOG1000478966**

Database:	Ecology Well Logs	Well Log ID:	636720
Well Tag:	Not Reported	Project Tag:	Not Reported
Notice of Intent #:	SE06210	Date Received:	25-FEB-10
Diameter:	6	Casing Depth:	15
Well Completion:	07-JAN-10	Well Owner:	Ronald Carovano
Well Type:	Resource Protection	Driller #:	Not Reported
Static Level:	0	Flow Rate (GPM):	0
Flow Type:	Not Reported	PSI:	0
Well Test:	Not Reported	Water Reclamation #:	8

**G419**  
**WNW**  
**1/4 - 1/2 Mile**  
**Lower**

**WA WELLS      WALOG1000293063**

Database:	Ecology Well Logs	Well Log ID:	373500
Well Tag:	AHS043	Project Tag:	Not Reported
Notice of Intent #:	RE00743	Date Received:	08-JAN-04
Diameter:	2	Casing Depth:	55
Well Completion:	10-DEC-03	Well Owner:	Seattle Pub Utilities
Well Type:	Resource Protection	Driller #:	Not Reported
Static Level:	0	Flow Rate (GPM):	0
Flow Type:	Not Reported	PSI:	0
Well Test:	Not Reported	Water Reclamation #:	8

**G420**  
**WNW**  
**1/4 - 1/2 Mile**  
**Lower**

**WA WELLS      WALOG1000478980**

Database:	Ecology Well Logs	Well Log ID:	636748
Well Tag:	Not Reported	Project Tag:	Not Reported
Notice of Intent #:	AE08109	Date Received:	25-FEB-10
Diameter:	6	Casing Depth:	15
Well Completion:	07-JAN-10	Well Owner:	Ronald Carovano
Well Type:	Decommissioning	Driller #:	Not Reported
Static Level:	0	Flow Rate (GPM):	0
Flow Type:	Not Reported	PSI:	0
Well Test:	Not Reported	Water Reclamation #:	8

## GEOCHECK® - PHYSICAL SETTING SOURCE MAP FINDINGS

Map ID  
Direction  
Distance  
Elevation

Database      EDR ID Number

**G421**  
**WNW**  
**1/4 - 1/2 Mile**  
**Lower**

**WA WELLS      WALOG1000719458**

Database:	Ecology Well Logs	Well Log ID:	1563706
Well Tag:	Not Reported	Project Tag:	Not Reported
Notice of Intent #:	AE35429	Date Received:	22-MAY-16
Diameter:	6	Casing Depth:	21.5
Well Completion:	11-JAN-16	Well Owner:	Mcdonald
Well Type:	Decommissioning	Driller #:	3113
Static Level:	48	Flow Rate (GPM):	0
Flow Type:	Static Level	PSI:	0
Well Test:	Not Reported	Water Reclamation #:	8

**G422**  
**WNW**  
**1/4 - 1/2 Mile**  
**Lower**

**WA WELLS      WALOG1000610100**

Database:	Ecology Well Logs	Well Log ID:	896148
Well Tag:	BIJ333	Project Tag:	Not Reported
Notice of Intent #:	RE09335	Date Received:	13-DEC-13
Diameter:	2	Casing Depth:	20
Well Completion:	03-DEC-13	Well Owner:	City Of Seattle
Well Type:	Resource Protection	Driller #:	Not Reported
Static Level:	0	Flow Rate (GPM):	0
Flow Type:	Not Reported	PSI:	0
Well Test:	Not Reported	Water Reclamation #:	8

**G423**  
**WNW**  
**1/4 - 1/2 Mile**  
**Lower**

**WA WELLS      WALOG1000766575**

Database:	Ecology Well Logs	Well Log ID:	1625501
Well Tag:	Not Reported	Project Tag:	1
Notice of Intent #:	AE42681	Date Received:	11-JUN-17
Diameter:	8	Casing Depth:	25
Well Completion:	27-APR-17	Well Owner:	Greenwood Apts
Well Type:	Decommissioning	Driller #:	1815
Static Level:	0	Flow Rate (GPM):	0
Flow Type:	Dry Hole	PSI:	0
Well Test:	Not Reported	Water Reclamation #:	8

**G424**  
**WNW**  
**1/4 - 1/2 Mile**  
**Lower**

**WA WELLS      WALOG1000766574**

Database:	Ecology Well Logs	Well Log ID:	1625500
Well Tag:	Not Reported	Project Tag:	4
Notice of Intent #:	SE61927	Date Received:	11-JUN-17
Diameter:	8	Casing Depth:	25

## GEOCHECK® - PHYSICAL SETTING SOURCE MAP FINDINGS

Well Completion:	27-APR-17	Well Owner:	Greenwood Apts
Well Type:	Resource Protection	Driller #:	1815
Static Level:	0	Flow Rate (GPM):	0
Flow Type:	Dry Hole	PSI:	0
Well Test:	Not Reported	Water Reclamation #:	8

**G425**  
**WNW**  
**1/4 - 1/2 Mile**  
**Lower**

**WA WELLS      WALOG1000766576**

Database:	Ecology Well Logs	Well Log ID:	1625502
Well Tag:	Not Reported	Project Tag:	3
Notice of Intent #:	AE42681	Date Received:	11-JUN-17
Diameter:	8	Casing Depth:	25
Well Completion:	27-APR-17	Well Owner:	Greenwood Apts
Well Type:	Decommissioning	Driller #:	1815
Static Level:	0	Flow Rate (GPM):	0
Flow Type:	Dry Hole	PSI:	0
Well Test:	Not Reported	Water Reclamation #:	8

**G426**  
**WNW**  
**1/4 - 1/2 Mile**  
**Lower**

**WA WELLS      WALOG1000766582**

Database:	Ecology Well Logs	Well Log ID:	1625508
Well Tag:	Not Reported	Project Tag:	3
Notice of Intent #:	AE42681	Date Received:	11-JUN-17
Diameter:	8	Casing Depth:	35
Well Completion:	27-APR-17	Well Owner:	Greenwood Apts
Well Type:	Decommissioning	Driller #:	1815
Static Level:	0	Flow Rate (GPM):	0
Flow Type:	Dry Hole	PSI:	0
Well Test:	Not Reported	Water Reclamation #:	8

**G427**  
**WNW**  
**1/4 - 1/2 Mile**  
**Lower**

**WA WELLS      WALOG1000766577**

Database:	Ecology Well Logs	Well Log ID:	1625503
Well Tag:	Not Reported	Project Tag:	4
Notice of Intent #:	AE42681	Date Received:	11-JUN-17
Diameter:	8	Casing Depth:	25
Well Completion:	27-APR-17	Well Owner:	Greenwood Apts
Well Type:	Decommissioning	Driller #:	1815
Static Level:	0	Flow Rate (GPM):	0
Flow Type:	Dry Hole	PSI:	0
Well Test:	Not Reported	Water Reclamation #:	8

## GEOCHECK® - PHYSICAL SETTING SOURCE MAP FINDINGS

Map ID  
Direction  
Distance  
Elevation

Database      EDR ID Number

**G428**  
**WNW**  
**1/4 - 1/2 Mile**  
**Lower**

**WA WELLS      WALOG1000766573**

Database:	Ecology Well Logs	Well Log ID:	1625499
Well Tag:	Not Reported	Project Tag:	3
Notice of Intent #:	SE61927	Date Received:	11-JUN-17
Diameter:	8	Casing Depth:	25
Well Completion:	27-APR-17	Well Owner:	Greenwood Apts
Well Type:	Resource Protection	Driller #:	1815
Static Level:	0	Flow Rate (GPM):	0
Flow Type:	Dry Hole	PSI:	0
Well Test:	Not Reported	Water Reclamation #:	8

**G429**  
**WNW**  
**1/4 - 1/2 Mile**  
**Lower**

**WA WELLS      WALOG1000745832**

Database:	Ecology Well Logs	Well Log ID:	1601908
Well Tag:	Not Reported	Project Tag:	TB2
Notice of Intent #:	SE60475	Date Received:	30-DEC-16
Diameter:	6	Casing Depth:	30
Well Completion:	05-DEC-16	Well Owner:	Vash Dhingra
Well Type:	Resource Protection	Driller #:	2684
Static Level:	0	Flow Rate (GPM):	0
Flow Type:	Not Reported	PSI:	0
Well Test:	Not Reported	Water Reclamation #:	8

**G430**  
**WNW**  
**1/4 - 1/2 Mile**  
**Lower**

**WA WELLS      WALOG1000745811**

Database:	Ecology Well Logs	Well Log ID:	1601887
Well Tag:	Not Reported	Project Tag:	TB1
Notice of Intent #:	AE40595	Date Received:	30-DEC-16
Diameter:	6	Casing Depth:	30
Well Completion:	05-DEC-16	Well Owner:	Vash Dhingra
Well Type:	Decommissioning	Driller #:	2684
Static Level:	0	Flow Rate (GPM):	0
Flow Type:	Not Reported	PSI:	0
Well Test:	Not Reported	Water Reclamation #:	8

**G431**  
**WNW**  
**1/4 - 1/2 Mile**  
**Lower**

**WA WELLS      WALOG1000745835**

Database:	Ecology Well Logs	Well Log ID:	1601911
Well Tag:	Not Reported	Project Tag:	TB1
Notice of Intent #:	SE60475	Date Received:	30-DEC-16
Diameter:	6	Casing Depth:	30



## GEOCHECK® - PHYSICAL SETTING SOURCE MAP FINDINGS

Well Completion:	05-DEC-16	Well Owner:	Vash Dhingra
Well Type:	Resource Protection	Driller #:	2684
Static Level:	0	Flow Rate (GPM):	0
Flow Type:	Not Reported	PSI:	0
Well Test:	Not Reported	Water Reclamation #:	8

**G432**  
**WNW**  
**1/4 - 1/2 Mile**  
**Lower**

**WA WELLS      WALOG1000766572**

Database:	Ecology Well Logs	Well Log ID:	1625498
Well Tag:	Not Reported	Project Tag:	1
Notice of Intent #:	SE61927	Date Received:	11-JUN-17
Diameter:	8	Casing Depth:	25
Well Completion:	27-APR-17	Well Owner:	Greenwood Apts
Well Type:	Resource Protection	Driller #:	1815
Static Level:	0	Flow Rate (GPM):	0
Flow Type:	Dry Hole	PSI:	0
Well Test:	Not Reported	Water Reclamation #:	8

**G433**  
**WNW**  
**1/4 - 1/2 Mile**  
**Lower**

**WA WELLS      WALOG1000766564**

Database:	Ecology Well Logs	Well Log ID:	1625490
Well Tag:	Not Reported	Project Tag:	3
Notice of Intent #:	SE61927	Date Received:	11-JUN-17
Diameter:	8	Casing Depth:	35
Well Completion:	27-APR-17	Well Owner:	Greenwood Apts
Well Type:	Resource Protection	Driller #:	1815
Static Level:	0	Flow Rate (GPM):	0
Flow Type:	Dry Hole	PSI:	0
Well Test:	Not Reported	Water Reclamation #:	8

**H434**  
**ENE**  
**1/4 - 1/2 Mile**  
**Higher**

**WA WELLS      WALOG1000572315**

Database:	Ecology Well Logs	Well Log ID:	820388
Well Tag:	Not Reported	Project Tag:	Not Reported
Notice of Intent #:	EE04191	Date Received:	26-SEP-12
Diameter:	2.25	Casing Depth:	20
Well Completion:	05-SEP-12	Well Owner:	Greenwood Inn Lp
Well Type:	Resource Protection	Driller #:	Not Reported
Static Level:	0	Flow Rate (GPM):	0
Flow Type:	Not Reported	PSI:	0
Well Test:	Not Reported	Water Reclamation #:	8

# GEOCHECK® - PHYSICAL SETTING SOURCE MAP FINDINGS

Map ID  
Direction  
Distance  
Elevation

Database      EDR ID Number

**H435**  
**ENE**  
**1/4 - 1/2 Mile**  
**Higher**

**WA WELLS      WALOG1000572316**

Database:	Ecology Well Logs	Well Log ID:	820390
Well Tag:	Not Reported	Project Tag:	Not Reported
Notice of Intent #:	AE19026	Date Received:	26-SEP-12
Diameter:	2.25	Casing Depth:	20
Well Completion:	05-SEP-12	Well Owner:	Greenwood Inn Lp
Well Type:	Decommissioning	Driller #:	Not Reported
Static Level:	0	Flow Rate (GPM):	0
Flow Type:	Not Reported	PSI:	0
Well Test:	Not Reported	Water Reclamation #:	8

**H436**  
**ENE**  
**1/4 - 1/2 Mile**  
**Higher**

**WA WELLS      WALOG1000407072**

Database:	Ecology Well Logs	Well Log ID:	524612
Well Tag:	Not Reported	Project Tag:	Not Reported
Notice of Intent #:	A096652	Date Received:	04-MAR-08
Diameter:	8	Casing Depth:	30
Well Completion:	12-FEB-08		
Well Owner:	Nickerson Properties   Farallon Consulting Llc		
Well Type:	Decommissioning	Driller #:	Not Reported
Static Level:	0	Flow Rate (GPM):	0
Flow Type:	Not Reported	PSI:	0
Well Test:	Not Reported	Water Reclamation #:	8

**H437**  
**ENE**  
**1/4 - 1/2 Mile**  
**Higher**

**WA WELLS      WALOG1000407073**

Database:	Ecology Well Logs	Well Log ID:	524613
Well Tag:	Not Reported	Project Tag:	Not Reported
Notice of Intent #:	A096652	Date Received:	04-MAR-08
Diameter:	8	Casing Depth:	30
Well Completion:	12-FEB-08		
Well Owner:	Nickerson Properties   Farallon Consulting Llc		
Well Type:	Decommissioning	Driller #:	Not Reported
Static Level:	0	Flow Rate (GPM):	0
Flow Type:	Not Reported	PSI:	0
Well Test:	Not Reported	Water Reclamation #:	8

**H438**  
**ENE**  
**1/4 - 1/2 Mile**  
**Higher**

**WA WELLS      WALOG1000572345**

Database:	Ecology Well Logs	Well Log ID:	820448
Well Tag:	Not Reported	Project Tag:	Not Reported

## GEOCHECK® - PHYSICAL SETTING SOURCE MAP FINDINGS

Notice of Intent #:	SE46024	Date Received:	26-SEP-12
Diameter:	2.25	Casing Depth:	20
Well Completion:	05-SEP-12	Well Owner:	Greenwood Inn Lp
Well Type:	Resource Protection	Driller #:	Not Reported
Static Level:	0	Flow Rate (GPM):	0
Flow Type:	Not Reported	PSI:	0
Well Test:	Not Reported	Water Reclamation #:	8

**H439**  
**ENE**  
**1/4 - 1/2 Mile**  
**Higher**

**WA WELLS    WALOG1000572348**

Database:	Ecology Well Logs	Well Log ID:	820454
Well Tag:	Not Reported	Project Tag:	Not Reported
Notice of Intent #:	AE18612	Date Received:	26-SEP-12
Diameter:	2.25	Casing Depth:	20
Well Completion:	05-SEP-12	Well Owner:	Greenwood Inn Lp
Well Type:	Decommissioning	Driller #:	Not Reported
Static Level:	0	Flow Rate (GPM):	0
Flow Type:	Not Reported	PSI:	0
Well Test:	Not Reported	Water Reclamation #:	8

**H440**  
**ENE**  
**1/4 - 1/2 Mile**  
**Higher**

**WA WELLS    WALOG1000664201**

Database:	Ecology Well Logs	Well Log ID:	1009420
Well Tag:	Not Reported	Project Tag:	Not Reported
Notice of Intent #:	SE51408	Date Received:	10-JUN-14
Diameter:	2.25	Casing Depth:	15
Well Completion:	12-MAY-14	Well Owner:	Commercial Building
Well Type:	Resource Protection	Driller #:	2842
Static Level:	0	Flow Rate (GPM):	0
Flow Type:	Not Reported	PSI:	0
Well Test:	Not Reported	Water Reclamation #:	8

**H441**  
**ENE**  
**1/4 - 1/2 Mile**  
**Higher**

**WA WELLS    WALOG1000572346**

Database:	Ecology Well Logs	Well Log ID:	820450
Well Tag:	Not Reported	Project Tag:	Not Reported
Notice of Intent #:	SE46024	Date Received:	26-SEP-12
Diameter:	2.25	Casing Depth:	20
Well Completion:	05-SEP-12	Well Owner:	Greenwood Inn Lp
Well Type:	Resource Protection	Driller #:	Not Reported
Static Level:	0	Flow Rate (GPM):	0
Flow Type:	Not Reported	PSI:	0
Well Test:	Not Reported	Water Reclamation #:	8

## GEOCHECK® - PHYSICAL SETTING SOURCE MAP FINDINGS

Map ID  
Direction  
Distance  
Elevation

Database      EDR ID Number

**H442**  
**ENE**  
**1/4 - 1/2 Mile**  
**Higher**

**WA WELLS      WALOG1000572347**

Database:	Ecology Well Logs	Well Log ID:	820452
Well Tag:	Not Reported	Project Tag:	Not Reported
Notice of Intent #:	AE18612	Date Received:	26-SEP-12
Diameter:	2.25	Casing Depth:	20
Well Completion:	05-SEP-12	Well Owner:	Greenwood Inn Lp
Well Type:	Decommissioning	Driller #:	Not Reported
Static Level:	0	Flow Rate (GPM):	0
Flow Type:	Not Reported	PSI:	0
Well Test:	Not Reported	Water Reclamation #:	8

**H443**  
**ENE**  
**1/4 - 1/2 Mile**  
**Higher**

**WA WELLS      WALOG1000407071**

Database:	Ecology Well Logs	Well Log ID:	524611
Well Tag:	Not Reported	Project Tag:	Not Reported
Notice of Intent #:	A096652	Date Received:	04-MAR-08
Diameter:	8	Casing Depth:	30
Well Completion:	12-FEB-08		
Well Owner:	Nickerson Properties   Farallon Consulting Llc		
Well Type:	Decommissioning	Driller #:	Not Reported
Static Level:	0	Flow Rate (GPM):	0
Flow Type:	Not Reported	PSI:	0
Well Test:	Not Reported	Water Reclamation #:	8

**H444**  
**ENE**  
**1/4 - 1/2 Mile**  
**Higher**

**WA WELLS      WALOG1000407064**

Database:	Ecology Well Logs	Well Log ID:	524604
Well Tag:	Not Reported	Project Tag:	Not Reported
Notice of Intent #:	E007327	Date Received:	04-MAR-08
Diameter:	8	Casing Depth:	30
Well Completion:	12-FEB-08	Well Owner:	Nickerson Property   Farallon Consulting Llc
Well Type:	Resource Protection	Driller #:	Not Reported
Static Level:	0	Flow Rate (GPM):	0
Flow Type:	Not Reported	PSI:	0
Well Test:	Not Reported	Water Reclamation #:	8

**H445**  
**ENE**  
**1/4 - 1/2 Mile**  
**Higher**

**WA WELLS      WALOG1000407065**

Database:	Ecology Well Logs	Well Log ID:	524605
Well Tag:	Not Reported	Project Tag:	Not Reported
Notice of Intent #:	E007327	Date Received:	04-MAR-08

## GEOCHECK® - PHYSICAL SETTING SOURCE MAP FINDINGS

Diameter:	8	Casing Depth:	30
Well Completion:	12-FEB-08	Well Owner:	Nickerson Property   Farallon Consulting Llc
Well Type:	Resource Protection	Driller #:	Not Reported
Static Level:	0	Flow Rate (GPM):	0
Flow Type:	Not Reported	PSI:	0
Well Test:	Not Reported	Water Reclamation #:	8

**H446**  
**ENE**  
**1/4 - 1/2 Mile**  
**Higher**

**WA WELLS    WALOG1000407062**

Database:	Ecology Well Logs	Well Log ID:	524602
Well Tag:	Not Reported	Project Tag:	Not Reported
Notice of Intent #:	E007327	Date Received:	04-MAR-08
Diameter:	8	Casing Depth:	25
Well Completion:	12-FEB-08	Well Owner:	Nickerson Property   Farallon Consulting Llc
Well Type:	Resource Protection	Driller #:	Not Reported
Static Level:	0	Flow Rate (GPM):	0
Flow Type:	Not Reported	PSI:	0
Well Test:	Not Reported	Water Reclamation #:	8

**H447**  
**ENE**  
**1/4 - 1/2 Mile**  
**Higher**

**WA WELLS    WALOG1000407063**

Database:	Ecology Well Logs	Well Log ID:	524603
Well Tag:	Not Reported	Project Tag:	Not Reported
Notice of Intent #:	E007327	Date Received:	04-MAR-08
Diameter:	8	Casing Depth:	25
Well Completion:	12-FEB-08	Well Owner:	Nickerson Property   Farallon Consulting Llc
Well Type:	Resource Protection	Driller #:	Not Reported
Static Level:	0	Flow Rate (GPM):	0
Flow Type:	Not Reported	PSI:	0
Well Test:	Not Reported	Water Reclamation #:	8

**H448**  
**ENE**  
**1/4 - 1/2 Mile**  
**Higher**

**WA WELLS    WALOG1000407066**

Database:	Ecology Well Logs	Well Log ID:	524606
Well Tag:	Not Reported	Project Tag:	Not Reported
Notice of Intent #:	E007327	Date Received:	04-MAR-08
Diameter:	8	Casing Depth:	30
Well Completion:	12-FEB-08	Well Owner:	Nickerson Property   Farallon Consulting Llc
Well Type:	Resource Protection	Driller #:	Not Reported
Static Level:	0	Flow Rate (GPM):	0
Flow Type:	Not Reported	PSI:	0
Well Test:	Not Reported	Water Reclamation #:	8

## GEOCHECK® - PHYSICAL SETTING SOURCE MAP FINDINGS

Map ID  
Direction  
Distance  
Elevation

Database      EDR ID Number

**H449**  
**ENE**  
**1/4 - 1/2 Mile**  
**Higher**

**WA WELLS      WALOG1000407069**

Database:	Ecology Well Logs	Well Log ID:	524609
Well Tag:	Not Reported	Project Tag:	Not Reported
Notice of Intent #:	A096652	Date Received:	04-MAR-08
Diameter:	8	Casing Depth:	25
Well Completion:	12-FEB-08		
Well Owner:	Nickerson Properties   Farallon Consulting Llc		
Well Type:	Decommissioning	Driller #:	Not Reported
Static Level:	0	Flow Rate (GPM):	0
Flow Type:	Not Reported	PSI:	0
Well Test:	Not Reported	Water Reclamation #:	8

**H450**  
**ENE**  
**1/4 - 1/2 Mile**  
**Higher**

**WA WELLS      WALOG1000407070**

Database:	Ecology Well Logs	Well Log ID:	524610
Well Tag:	Not Reported	Project Tag:	Not Reported
Notice of Intent #:	A096652	Date Received:	04-MAR-08
Diameter:	8	Casing Depth:	30
Well Completion:	12-FEB-08		
Well Owner:	Nickerson Properties   Farallon Consulting Llc		
Well Type:	Decommissioning	Driller #:	Not Reported
Static Level:	0	Flow Rate (GPM):	0
Flow Type:	Not Reported	PSI:	0
Well Test:	Not Reported	Water Reclamation #:	8

**H451**  
**ENE**  
**1/4 - 1/2 Mile**  
**Higher**

**WA WELLS      WALOG1000407067**

Database:	Ecology Well Logs	Well Log ID:	524607
Well Tag:	Not Reported	Project Tag:	Not Reported
Notice of Intent #:	E007327	Date Received:	04-MAR-08
Diameter:	8	Casing Depth:	30
Well Completion:	12-FEB-08	Well Owner:	Nickerson Property   Farallon Consulting Llc
Well Type:	Resource Protection	Driller #:	Not Reported
Static Level:	0	Flow Rate (GPM):	0
Flow Type:	Not Reported	PSI:	0
Well Test:	Not Reported	Water Reclamation #:	8

**H452**  
**ENE**  
**1/4 - 1/2 Mile**  
**Higher**

**WA WELLS      WALOG1000407068**

Database:	Ecology Well Logs	Well Log ID:	524608
Well Tag:	Not Reported	Project Tag:	Not Reported

## GEOCHECK® - PHYSICAL SETTING SOURCE MAP FINDINGS

Notice of Intent #:	A096652	Date Received:	04-MAR-08
Diameter:	8	Casing Depth:	25
Well Completion:	12-FEB-08		
Well Owner:	Nickerson Properties   Farallon Consulting Llc		
Well Type:	Decommissioning	Driller #:	Not Reported
Static Level:	0	Flow Rate (GPM):	0
Flow Type:	Not Reported	PSI:	0
Well Test:	Not Reported	Water Reclamation #:	8

**H453**  
**ENE**  
**1/4 - 1/2 Mile**  
**Higher**

**WA WELLS      WALOG1000664202**

Database:	Ecology Well Logs	Well Log ID:	1009421
Well Tag:	Not Reported	Project Tag:	Not Reported
Notice of Intent #:	SE51408	Date Received:	10-JUN-14
Diameter:	2.25	Casing Depth:	15
Well Completion:	12-MAY-14	Well Owner:	Commercial Building
Well Type:	Resource Protection	Driller #:	2842
Static Level:	0	Flow Rate (GPM):	0
Flow Type:	Not Reported	PSI:	0
Well Test:	Not Reported	Water Reclamation #:	8

**H454**  
**ENE**  
**1/4 - 1/2 Mile**  
**Higher**

**WA WELLS      WALOG1000753663**

Database:	Ecology Well Logs	Well Log ID:	1609843
Well Tag:	Not Reported	Project Tag:	Not Reported
Notice of Intent #:	SE60554	Date Received:	23-FEB-17
Diameter:	8	Casing Depth:	40.5
Well Completion:	16-DEC-16	Well Owner:	Shea Properties
Well Type:	Resource Protection	Driller #:	3143
Static Level:	420	Flow Rate (GPM):	0
Flow Type:	Static Level	PSI:	0
Well Test:	Not Reported	Water Reclamation #:	8

**H455**  
**ENE**  
**1/4 - 1/2 Mile**  
**Higher**

**WA WELLS      WALOG1000753664**

Database:	Ecology Well Logs	Well Log ID:	1609844
Well Tag:	Not Reported	Project Tag:	Not Reported
Notice of Intent #:	SE60554	Date Received:	23-FEB-17
Diameter:	8	Casing Depth:	40.5
Well Completion:	16-DEC-16	Well Owner:	Shea Properties
Well Type:	Resource Protection	Driller #:	3143
Static Level:	360	Flow Rate (GPM):	0
Flow Type:	Static Level	PSI:	0
Well Test:	Not Reported	Water Reclamation #:	8

## GEOCHECK® - PHYSICAL SETTING SOURCE MAP FINDINGS

Map ID  
Direction  
Distance  
Elevation

Database      EDR ID Number

**H456**  
**ENE**  
**1/4 - 1/2 Mile**  
**Higher**

**WA WELLS      WALOG1000743162**

Database:	Ecology Well Logs	Well Log ID:	1599188
Well Tag:	Not Reported	Project Tag:	E2
Notice of Intent #:	AE39051	Date Received:	16-NOV-16
Diameter:	2.25	Casing Depth:	12
Well Completion:	26-AUG-16	Well Owner:	Clay Conley
Well Type:	Decommissioning	Driller #:	3178
Static Level:	0	Flow Rate (GPM):	0
Flow Type:	Not Reported	PSI:	0
Well Test:	Not Reported	Water Reclamation #:	8

**H457**  
**ENE**  
**1/4 - 1/2 Mile**  
**Higher**

**WA WELLS      WALOG1000743186**

Database:	Ecology Well Logs	Well Log ID:	1599216
Well Tag:	Not Reported	Project Tag:	E1
Notice of Intent #:	AE39051	Date Received:	16-NOV-16
Diameter:	2.25	Casing Depth:	13.5
Well Completion:	26-AUG-16	Well Owner:	Clay Conley
Well Type:	Decommissioning	Driller #:	3178
Static Level:	0	Flow Rate (GPM):	0
Flow Type:	Not Reported	PSI:	0
Well Test:	Not Reported	Water Reclamation #:	8

**H458**  
**ENE**  
**1/4 - 1/2 Mile**  
**Higher**

**WA WELLS      WALOG1000753665**

Database:	Ecology Well Logs	Well Log ID:	1609845
Well Tag:	Not Reported	Project Tag:	Not Reported
Notice of Intent #:	SE60554	Date Received:	23-FEB-17
Diameter:	8	Casing Depth:	40.5
Well Completion:	16-DEC-16	Well Owner:	Shea Properties
Well Type:	Resource Protection	Driller #:	3143
Static Level:	360	Flow Rate (GPM):	0
Flow Type:	Static Level	PSI:	0
Well Test:	Not Reported	Water Reclamation #:	8

**H459**  
**ENE**  
**1/4 - 1/2 Mile**  
**Higher**

**WA WELLS      WALOG1000753668**

Database:	Ecology Well Logs	Well Log ID:	1609848
Well Tag:	Not Reported	Project Tag:	Not Reported
Notice of Intent #:	AE40702	Date Received:	23-FEB-17
Diameter:	8	Casing Depth:	40.5



## GEOCHECK® - PHYSICAL SETTING SOURCE MAP FINDINGS

Well Completion:	16-DEC-16	Well Owner:	Shea Properties
Well Type:	Decommissioning	Driller #:	3143
Static Level:	360	Flow Rate (GPM):	0
Flow Type:	Static Level	PSI:	0
Well Test:	Not Reported	Water Reclamation #:	8

**H460  
ENE  
1/4 - 1/2 Mile  
Higher**

**WA WELLS      WALOG1000754760**

Database:	Ecology Well Logs	Well Log ID:	1611023
Well Tag:	BJZ528	Project Tag:	Not Reported
Notice of Intent #:	RE13692	Date Received:	03-MAR-17
Diameter:	2	Casing Depth:	40
Well Completion:	15-DEC-16	Well Owner:	Shea Properties
Well Type:	Resource Protection	Driller #:	3143
Static Level:	0	Flow Rate (GPM):	0
Flow Type:	Static Level	PSI:	0
Well Test:	Not Reported	Water Reclamation #:	8

**H461  
ENE  
1/4 - 1/2 Mile  
Higher**

**WA WELLS      WALOG1000753666**

Database:	Ecology Well Logs	Well Log ID:	1609846
Well Tag:	Not Reported	Project Tag:	Not Reported
Notice of Intent #:	AE40702	Date Received:	23-FEB-17
Diameter:	8	Casing Depth:	40.5
Well Completion:	16-DEC-16	Well Owner:	Shea Properties
Well Type:	Decommissioning	Driller #:	3143
Static Level:	420	Flow Rate (GPM):	0
Flow Type:	Static Level	PSI:	0
Well Test:	Not Reported	Water Reclamation #:	8

**H462  
ENE  
1/4 - 1/2 Mile  
Higher**

**WA WELLS      WALOG1000753667**

Database:	Ecology Well Logs	Well Log ID:	1609847
Well Tag:	Not Reported	Project Tag:	Not Reported
Notice of Intent #:	AE40702	Date Received:	23-FEB-17
Diameter:	8	Casing Depth:	40.5
Well Completion:	16-DEC-16	Well Owner:	Shea Properties
Well Type:	Decommissioning	Driller #:	3143
Static Level:	360	Flow Rate (GPM):	0
Flow Type:	Static Level	PSI:	0
Well Test:	Not Reported	Water Reclamation #:	8

## GEOCHECK® - PHYSICAL SETTING SOURCE MAP FINDINGS

Map ID  
Direction  
Distance  
Elevation

Database      EDR ID Number

**H463**  
**ENE**  
**1/4 - 1/2 Mile**  
**Higher**

**WA WELLS      WALOG1000664326**

Database:	Ecology Well Logs	Well Log ID:	1009597
Well Tag:	Not Reported	Project Tag:	Not Reported
Notice of Intent #:	SE51408	Date Received:	10-JUN-14
Diameter:	2.25	Casing Depth:	15
Well Completion:	12-MAY-14	Well Owner:	Commercial Building
Well Type:	Resource Protection	Driller #:	2842
Static Level:	0	Flow Rate (GPM):	0
Flow Type:	Not Reported	PSI:	0
Well Test:	Not Reported	Water Reclamation #:	8

**H464**  
**ENE**  
**1/4 - 1/2 Mile**  
**Higher**

**WA WELLS      WALOG1000664237**

Database:	Ecology Well Logs	Well Log ID:	1009474
Well Tag:	Not Reported	Project Tag:	Not Reported
Notice of Intent #:	AE26784	Date Received:	10-JUN-14
Diameter:	2.25	Casing Depth:	15
Well Completion:	12-MAY-14	Well Owner:	Commercial Building
Well Type:	Decommissioning	Driller #:	2842
Static Level:	0	Flow Rate (GPM):	0
Flow Type:	Not Reported	PSI:	0
Well Test:	Not Reported	Water Reclamation #:	8

**H465**  
**ENE**  
**1/4 - 1/2 Mile**  
**Higher**

**WA WELLS      WALOG1000664250**

Database:	Ecology Well Logs	Well Log ID:	1009490
Well Tag:	Not Reported	Project Tag:	Not Reported
Notice of Intent #:	SE51408	Date Received:	10-JUN-14
Diameter:	2.25	Casing Depth:	15
Well Completion:	12-MAY-14	Well Owner:	Commercial Building
Well Type:	Resource Protection	Driller #:	2842
Static Level:	0	Flow Rate (GPM):	0
Flow Type:	Not Reported	PSI:	0
Well Test:	Not Reported	Water Reclamation #:	8

**H466**  
**ENE**  
**1/4 - 1/2 Mile**  
**Higher**

**WA WELLS      WALOG1000664220**

Database:	Ecology Well Logs	Well Log ID:	1009439
Well Tag:	Not Reported	Project Tag:	Not Reported
Notice of Intent #:	SE51408	Date Received:	10-JUN-14
Diameter:	2.25	Casing Depth:	13

## GEOCHECK® - PHYSICAL SETTING SOURCE MAP FINDINGS

Well Completion:	12-MAY-14	Well Owner:	Commercial Building
Well Type:	Resource Protection	Driller #:	2842
Static Level:	0	Flow Rate (GPM):	0
Flow Type:	Not Reported	PSI:	0
Well Test:	Not Reported	Water Reclamation #:	8

**H467**  
**ENE**  
**1/4 - 1/2 Mile**  
**Higher**

**WA WELLS    WALOG1000664221**

Database:	Ecology Well Logs	Well Log ID:	1009440
Well Tag:	Not Reported	Project Tag:	Not Reported
Notice of Intent #:	SE51408	Date Received:	10-JUN-14
Diameter:	2.25	Casing Depth:	15
Well Completion:	12-MAY-14	Well Owner:	Commercial Building
Well Type:	Resource Protection	Driller #:	2842
Static Level:	0	Flow Rate (GPM):	0
Flow Type:	Not Reported	PSI:	0
Well Test:	Not Reported	Water Reclamation #:	8

**H468**  
**ENE**  
**1/4 - 1/2 Mile**  
**Higher**

**WA WELLS    WALOG1000664251**

Database:	Ecology Well Logs	Well Log ID:	1009491
Well Tag:	Not Reported	Project Tag:	Not Reported
Notice of Intent #:	AE26784	Date Received:	10-JUN-14
Diameter:	2.25	Casing Depth:	15
Well Completion:	12-MAY-14	Well Owner:	Commercial Building
Well Type:	Decommissioning	Driller #:	2842
Static Level:	0	Flow Rate (GPM):	0
Flow Type:	Not Reported	PSI:	0
Well Test:	Not Reported	Water Reclamation #:	8

**H469**  
**ENE**  
**1/4 - 1/2 Mile**  
**Higher**

**WA WELLS    WALOG1000664270**

Database:	Ecology Well Logs	Well Log ID:	1009510
Well Tag:	Not Reported	Project Tag:	Not Reported
Notice of Intent #:	AE26784	Date Received:	10-JUN-14
Diameter:	2.25	Casing Depth:	15
Well Completion:	12-MAY-14	Well Owner:	Commercial Building
Well Type:	Decommissioning	Driller #:	2842
Static Level:	0	Flow Rate (GPM):	0
Flow Type:	Not Reported	PSI:	0
Well Test:	Not Reported	Water Reclamation #:	8

## GEOCHECK® - PHYSICAL SETTING SOURCE MAP FINDINGS

Map ID  
Direction  
Distance  
Elevation

Database      EDR ID Number

**H470**  
**ENE**  
**1/4 - 1/2 Mile**  
**Higher**

**WA WELLS      WALOG1000664271**

Database:	Ecology Well Logs	Well Log ID:	1009511
Well Tag:	Not Reported	Project Tag:	Not Reported
Notice of Intent #:	AE26784	Date Received:	10-JUN-14
Diameter:	2.25	Casing Depth:	15
Well Completion:	12-MAY-14	Well Owner:	Commercial Building
Well Type:	Decommissioning	Driller #:	2842
Static Level:	0	Flow Rate (GPM):	0
Flow Type:	Not Reported	PSI:	0
Well Test:	Not Reported	Water Reclamation #:	8

**H471**  
**ENE**  
**1/4 - 1/2 Mile**  
**Higher**

**WA WELLS      WALOG1000664252**

Database:	Ecology Well Logs	Well Log ID:	1009492
Well Tag:	Not Reported	Project Tag:	Not Reported
Notice of Intent #:	AE26784	Date Received:	10-JUN-14
Diameter:	2.25	Casing Depth:	15
Well Completion:	12-MAY-14	Well Owner:	Commercial Building
Well Type:	Decommissioning	Driller #:	2842
Static Level:	0	Flow Rate (GPM):	0
Flow Type:	Not Reported	PSI:	0
Well Test:	Not Reported	Water Reclamation #:	8

**H472**  
**ENE**  
**1/4 - 1/2 Mile**  
**Higher**

**WA WELLS      WALOG1000664269**

Database:	Ecology Well Logs	Well Log ID:	1009509
Well Tag:	Not Reported	Project Tag:	Not Reported
Notice of Intent #:	AE26784	Date Received:	10-JUN-14
Diameter:	2.25	Casing Depth:	13
Well Completion:	12-MAY-14	Well Owner:	Commercial Building
Well Type:	Decommissioning	Driller #:	2842
Static Level:	0	Flow Rate (GPM):	0
Flow Type:	Not Reported	PSI:	0
Well Test:	Not Reported	Water Reclamation #:	8

**I473**  
**SW**  
**1/4 - 1/2 Mile**  
**Higher**

**WA WELLS      WALOG1000677985**

Database:	Ecology Well Logs	Well Log ID:	1031857
Well Tag:	Not Reported	Project Tag:	Not Reported
Notice of Intent #:	SE55146	Date Received:	15-JUL-15
Diameter:	5	Casing Depth:	20

## GEOCHECK® - PHYSICAL SETTING SOURCE MAP FINDINGS

Well Completion:	18-JUN-15	Well Owner:	Isola Homes
Well Type:	Resource Protection	Driller #:	2922
Static Level:	0	Flow Rate (GPM):	0
Flow Type:	Dry Hole	PSI:	0
Well Test:	Not Reported	Water Reclamation #:	8

**I474  
SW  
1/4 - 1/2 Mile  
Higher**

**WA WELLS    WALOG1000677986**

Database:	Ecology Well Logs	Well Log ID:	1031858
Well Tag:	Not Reported	Project Tag:	Not Reported
Notice of Intent #:	AE32549	Date Received:	15-JUL-15
Diameter:	5	Casing Depth:	20
Well Completion:	18-JUN-15	Well Owner:	Isola Homes
Well Type:	Decommissioning	Driller #:	2922
Static Level:	0	Flow Rate (GPM):	0
Flow Type:	Dry Hole	PSI:	0
Well Test:	Not Reported	Water Reclamation #:	8

**I475  
SW  
1/4 - 1/2 Mile  
Higher**

**WA WELLS    WALOG1000677823**

Database:	Ecology Well Logs	Well Log ID:	1030966
Well Tag:	Not Reported	Project Tag:	B4
Notice of Intent #:	AE32462	Date Received:	09-JUL-15
Diameter:	2.25	Casing Depth:	5
Well Completion:	16-JUN-15	Well Owner:	Kazakos
Well Type:	Decommissioning	Driller #:	3008
Static Level:	0	Flow Rate (GPM):	0
Flow Type:	Dry Hole	PSI:	0
Well Test:	Not Reported	Water Reclamation #:	8

**I476  
SW  
1/4 - 1/2 Mile  
Higher**

**WA WELLS    WALOG1000677824**

Database:	Ecology Well Logs	Well Log ID:	1030967
Well Tag:	Not Reported	Project Tag:	B6
Notice of Intent #:	AE32462	Date Received:	09-JUL-15
Diameter:	2.25	Casing Depth:	5
Well Completion:	16-JUN-15	Well Owner:	Kazakos
Well Type:	Decommissioning	Driller #:	3008
Static Level:	0	Flow Rate (GPM):	0
Flow Type:	Dry Hole	PSI:	0
Well Test:	Not Reported	Water Reclamation #:	8

## GEOCHECK® - PHYSICAL SETTING SOURCE MAP FINDINGS

Map ID  
Direction  
Distance  
Elevation

Database      EDR ID Number

**I477**  
**SW**  
**1/4 - 1/2 Mile**  
**Higher**

**WA WELLS      WALOG1000677987**

Database:	Ecology Well Logs	Well Log ID:	1031859
Well Tag:	Not Reported	Project Tag:	Not Reported
Notice of Intent #:	SE55146	Date Received:	15-JUL-15
Diameter:	5	Casing Depth:	15
Well Completion:	18-JUN-15	Well Owner:	Isola Homes
Well Type:	Resource Protection	Driller #:	2922
Static Level:	0	Flow Rate (GPM):	0
Flow Type:	Dry Hole	PSI:	0
Well Test:	Not Reported	Water Reclamation #:	8

**I478**  
**SW**  
**1/4 - 1/2 Mile**  
**Higher**

**WA WELLS      WALOG1000677990**

Database:	Ecology Well Logs	Well Log ID:	1031862
Well Tag:	Not Reported	Project Tag:	Not Reported
Notice of Intent #:	AE32549	Date Received:	15-JUL-15
Diameter:	5	Casing Depth:	15
Well Completion:	18-JUN-15	Well Owner:	Isola Homes
Well Type:	Decommissioning	Driller #:	2922
Static Level:	0	Flow Rate (GPM):	0
Flow Type:	Dry Hole	PSI:	0
Well Test:	Not Reported	Water Reclamation #:	8

**I479**  
**SW**  
**1/4 - 1/2 Mile**  
**Higher**

**WA WELLS      WALOG1000677991**

Database:	Ecology Well Logs	Well Log ID:	1031863
Well Tag:	Not Reported	Project Tag:	Not Reported
Notice of Intent #:	AE32549	Date Received:	15-JUL-15
Diameter:	5	Casing Depth:	15
Well Completion:	18-JUN-15	Well Owner:	Isola Homes
Well Type:	Decommissioning	Driller #:	2922
Static Level:	0	Flow Rate (GPM):	0
Flow Type:	Dry Hole	PSI:	0
Well Test:	Not Reported	Water Reclamation #:	8

**I480**  
**SW**  
**1/4 - 1/2 Mile**  
**Higher**

**WA WELLS      WALOG1000677988**

Database:	Ecology Well Logs	Well Log ID:	1031860
Well Tag:	Not Reported	Project Tag:	Not Reported
Notice of Intent #:	SE55146	Date Received:	15-JUL-15
Diameter:	5	Casing Depth:	15

## GEOCHECK® - PHYSICAL SETTING SOURCE MAP FINDINGS

Well Completion:	18-JUN-15	Well Owner:	Isola Homes
Well Type:	Resource Protection	Driller #:	2922
Static Level:	0	Flow Rate (GPM):	0
Flow Type:	Dry Hole	PSI:	0
Well Test:	Not Reported	Water Reclamation #:	8

**I481  
SW  
1/4 - 1/2 Mile  
Higher**

**WA WELLS    WALOG1000677989**

Database:	Ecology Well Logs	Well Log ID:	1031861
Well Tag:	Not Reported	Project Tag:	Not Reported
Notice of Intent #:	SE55146	Date Received:	15-JUL-15
Diameter:	5	Casing Depth:	15
Well Completion:	18-JUN-15	Well Owner:	Isola Homes
Well Type:	Resource Protection	Driller #:	2922
Static Level:	0	Flow Rate (GPM):	0
Flow Type:	Dry Hole	PSI:	0
Well Test:	Not Reported	Water Reclamation #:	8

**I482  
SW  
1/4 - 1/2 Mile  
Higher**

**WA WELLS    WALOG1000677822**

Database:	Ecology Well Logs	Well Log ID:	1030965
Well Tag:	Not Reported	Project Tag:	B6
Notice of Intent #:	SE55103	Date Received:	09-JUL-15
Diameter:	2.25	Casing Depth:	5
Well Completion:	16-JUN-15	Well Owner:	Kazakos
Well Type:	Resource Protection	Driller #:	3008
Static Level:	0	Flow Rate (GPM):	0
Flow Type:	Dry Hole	PSI:	0
Well Test:	Not Reported	Water Reclamation #:	8

**I483  
SW  
1/4 - 1/2 Mile  
Higher**

**WA WELLS    WALOG1000677815**

Database:	Ecology Well Logs	Well Log ID:	1030958
Well Tag:	Not Reported	Project Tag:	B5
Notice of Intent #:	SE55103	Date Received:	09-JUL-15
Diameter:	2.25	Casing Depth:	20
Well Completion:	16-JUN-15	Well Owner:	Kazakos
Well Type:	Resource Protection	Driller #:	3008
Static Level:	0	Flow Rate (GPM):	0
Flow Type:	Dry Hole	PSI:	0
Well Test:	Not Reported	Water Reclamation #:	8

## GEOCHECK® - PHYSICAL SETTING SOURCE MAP FINDINGS

Map ID  
Direction  
Distance  
Elevation

Database      EDR ID Number

**I484**  
**SW**  
**1/4 - 1/2 Mile**  
**Higher**

**WA WELLS      WALOG1000677816**

Database:	Ecology Well Logs	Well Log ID:	1030959
Well Tag:	Not Reported	Project Tag:	B2
Notice of Intent #:	AE32462	Date Received:	09-JUL-15
Diameter:	2.25	Casing Depth:	20
Well Completion:	16-JUN-15	Well Owner:	Kazakos
Well Type:	Decommissioning	Driller #:	3008
Static Level:	0	Flow Rate (GPM):	0
Flow Type:	Dry Hole	PSI:	0
Well Test:	Not Reported	Water Reclamation #:	8

**I485**  
**SW**  
**1/4 - 1/2 Mile**  
**Higher**

**WA WELLS      WALOG1000677813**

Database:	Ecology Well Logs	Well Log ID:	1030956
Well Tag:	Not Reported	Project Tag:	B2
Notice of Intent #:	SE55103	Date Received:	09-JUL-15
Diameter:	2.25	Casing Depth:	20
Well Completion:	16-JUN-15	Well Owner:	Kazakos
Well Type:	Resource Protection	Driller #:	3008
Static Level:	0	Flow Rate (GPM):	0
Flow Type:	Dry Hole	PSI:	0
Well Test:	Not Reported	Water Reclamation #:	8

**I486**  
**SW**  
**1/4 - 1/2 Mile**  
**Higher**

**WA WELLS      WALOG1000677814**

Database:	Ecology Well Logs	Well Log ID:	1030957
Well Tag:	Not Reported	Project Tag:	B3
Notice of Intent #:	SE55103	Date Received:	09-JUL-15
Diameter:	2.25	Casing Depth:	20
Well Completion:	16-JUN-15	Well Owner:	Kazakos
Well Type:	Resource Protection	Driller #:	3008
Static Level:	0	Flow Rate (GPM):	0
Flow Type:	Dry Hole	PSI:	0
Well Test:	Not Reported	Water Reclamation #:	8

**I487**  
**SW**  
**1/4 - 1/2 Mile**  
**Higher**

**WA WELLS      WALOG1000677817**

Database:	Ecology Well Logs	Well Log ID:	1030960
Well Tag:	Not Reported	Project Tag:	B3
Notice of Intent #:	AE32462	Date Received:	09-JUL-15
Diameter:	2.25	Casing Depth:	20



## GEOCHECK® - PHYSICAL SETTING SOURCE MAP FINDINGS

Well Completion:	16-JUN-15	Well Owner:	Kazakos
Well Type:	Decommissioning	Driller #:	3008
Static Level:	0	Flow Rate (GPM):	0
Flow Type:	Dry Hole	PSI:	0
Well Test:	Not Reported	Water Reclamation #:	8

**I488**  
**SW**  
**1/4 - 1/2 Mile**  
**Higher**

**WA WELLS      WALOG1000677820**

Database:	Ecology Well Logs	Well Log ID:	1030963
Well Tag:	Not Reported	Project Tag:	B1
Notice of Intent #:	AE32462	Date Received:	09-JUL-15
Diameter:	2.25	Casing Depth:	30
Well Completion:	16-JUN-15	Well Owner:	Kazakos
Well Type:	Decommissioning	Driller #:	3008
Static Level:	317	Flow Rate (GPM):	0
Flow Type:	Static Level	PSI:	0
Well Test:	Not Reported	Water Reclamation #:	8

**I489**  
**SW**  
**1/4 - 1/2 Mile**  
**Higher**

**WA WELLS      WALOG1000677821**

Database:	Ecology Well Logs	Well Log ID:	1030964
Well Tag:	Not Reported	Project Tag:	B4
Notice of Intent #:	SE55103	Date Received:	09-JUL-15
Diameter:	2.25	Casing Depth:	5
Well Completion:	16-JUN-15	Well Owner:	Kazakos
Well Type:	Resource Protection	Driller #:	3008
Static Level:	0	Flow Rate (GPM):	0
Flow Type:	Dry Hole	PSI:	0
Well Test:	Not Reported	Water Reclamation #:	8

**I490**  
**SW**  
**1/4 - 1/2 Mile**  
**Higher**

**WA WELLS      WALOG1000677818**

Database:	Ecology Well Logs	Well Log ID:	1030961
Well Tag:	Not Reported	Project Tag:	B5
Notice of Intent #:	AE32462	Date Received:	09-JUL-15
Diameter:	2.25	Casing Depth:	20
Well Completion:	16-JUN-15	Well Owner:	Kazakos
Well Type:	Decommissioning	Driller #:	3008
Static Level:	0	Flow Rate (GPM):	0
Flow Type:	Dry Hole	PSI:	0
Well Test:	Not Reported	Water Reclamation #:	8

## GEOCHECK® - PHYSICAL SETTING SOURCE MAP FINDINGS

Map ID  
Direction  
Distance  
Elevation

Database      EDR ID Number

**I491**  
**SW**  
**1/4 - 1/2 Mile**  
**Higher**

**WA WELLS      WALOG1000677819**

Database:	Ecology Well Logs	Well Log ID:	1030962
Well Tag:	Not Reported	Project Tag:	B1
Notice of Intent #:	SE55103	Date Received:	09-JUL-15
Diameter:	2.25	Casing Depth:	30
Well Completion:	16-JUN-15	Well Owner:	Kazakos
Well Type:	Resource Protection	Driller #:	3008
Static Level:	317	Flow Rate (GPM):	0
Flow Type:	Static Level	PSI:	0
Well Test:	Not Reported	Water Reclamation #:	8

**I492**  
**SW**  
**1/4 - 1/2 Mile**  
**Higher**

**WA WELLS      WALOG1000682856**

Database:	Ecology Well Logs	Well Log ID:	1045193
Well Tag:	Not Reported	Project Tag:	Not Reported
Notice of Intent #:	AE33077	Date Received:	07-AUG-15
Diameter:	2.25	Casing Depth:	19
Well Completion:	29-JUL-15	Well Owner:	Car Wash
Well Type:	Decommissioning	Driller #:	2549
Static Level:	0	Flow Rate (GPM):	0
Flow Type:	Not Reported	PSI:	0
Well Test:	Not Reported	Water Reclamation #:	8

**I493**  
**SW**  
**1/4 - 1/2 Mile**  
**Higher**

**WA WELLS      WALOG1000682870**

Database:	Ecology Well Logs	Well Log ID:	1045208
Well Tag:	Not Reported	Project Tag:	Not Reported
Notice of Intent #:	AE33077	Date Received:	07-AUG-15
Diameter:	2.25	Casing Depth:	14.5
Well Completion:	29-JUL-15	Well Owner:	Car Wash
Well Type:	Decommissioning	Driller #:	2549
Static Level:	0	Flow Rate (GPM):	0
Flow Type:	Not Reported	PSI:	0
Well Test:	Not Reported	Water Reclamation #:	8

**I494**  
**SW**  
**1/4 - 1/2 Mile**  
**Higher**

**WA WELLS      WALOG1000682854**

Database:	Ecology Well Logs	Well Log ID:	1045191
Well Tag:	Not Reported	Project Tag:	Not Reported
Notice of Intent #:	SE55444	Date Received:	07-AUG-15
Diameter:	2.25	Casing Depth:	20

## GEOCHECK® - PHYSICAL SETTING SOURCE MAP FINDINGS

Well Completion:	29-JUL-15	Well Owner:	Car Wash
Well Type:	Resource Protection	Driller #:	2549
Static Level:	0	Flow Rate (GPM):	0
Flow Type:	Not Reported	PSI:	0
Well Test:	Not Reported	Water Reclamation #:	8

**I495**  
**SW**  
**1/4 - 1/2 Mile**  
**Higher**

**WA WELLS      WALOG1000682855**

Database:	Ecology Well Logs	Well Log ID:	1045192
Well Tag:	Not Reported	Project Tag:	Not Reported
Notice of Intent #:	AE33077	Date Received:	07-AUG-15
Diameter:	2.25	Casing Depth:	18
Well Completion:	29-JUL-15	Well Owner:	Car Wash
Well Type:	Decommissioning	Driller #:	2549
Static Level:	0	Flow Rate (GPM):	0
Flow Type:	Not Reported	PSI:	0
Well Test:	Not Reported	Water Reclamation #:	8

**I496**  
**SW**  
**1/4 - 1/2 Mile**  
**Higher**

**WA WELLS      WALOG1000682891**

Database:	Ecology Well Logs	Well Log ID:	1045232
Well Tag:	Not Reported	Project Tag:	Not Reported
Notice of Intent #:	AE33077	Date Received:	07-AUG-15
Diameter:	2.25	Casing Depth:	20
Well Completion:	29-JUL-15	Well Owner:	Car Wash
Well Type:	Decommissioning	Driller #:	2549
Static Level:	0	Flow Rate (GPM):	0
Flow Type:	Not Reported	PSI:	0
Well Test:	Not Reported	Water Reclamation #:	8

**I497**  
**SW**  
**1/4 - 1/2 Mile**  
**Higher**

**WA WELLS      WALOG1000685214**

Database:	Ecology Well Logs	Well Log ID:	1051795
Well Tag:	BJA991	Project Tag:	Not Reported
Notice of Intent #:	RE11616	Date Received:	04-SEP-15
Diameter:	8.25	Casing Depth:	53
Well Completion:	04-AUG-15	Well Owner:	Car Wash
Well Type:	Resource Protection	Driller #:	3131
Static Level:	44	Flow Rate (GPM):	0
Flow Type:	Static Level	PSI:	0
Well Test:	Not Reported	Water Reclamation #:	8

## GEOCHECK® - PHYSICAL SETTING SOURCE MAP FINDINGS

Map ID  
Direction  
Distance  
Elevation

Database      EDR ID Number

**I498**  
**SW**  
**1/4 - 1/2 Mile**  
**Higher**

**WA WELLS      WALOG1000685231**

Database:	Ecology Well Logs	Well Log ID:	1051814
Well Tag:	BJA989	Project Tag:	Not Reported
Notice of Intent #:	RE11616	Date Received:	04-SEP-15
Diameter:	8.25	Casing Depth:	55
Well Completion:	03-AUG-15	Well Owner:	Car Wash
Well Type:	Resource Protection	Driller #:	3131
Static Level:	47.5	Flow Rate (GPM):	0
Flow Type:	Static Level	PSI:	0
Well Test:	Not Reported	Water Reclamation #:	8

**I499**  
**SW**  
**1/4 - 1/2 Mile**  
**Higher**

**WA WELLS      WALOG1000685156**

Database:	Ecology Well Logs	Well Log ID:	1051733
Well Tag:	BJA988	Project Tag:	Not Reported
Notice of Intent #:	RE11616	Date Received:	04-SEP-15
Diameter:	8.25	Casing Depth:	55
Well Completion:	03-AUG-15	Well Owner:	Car Wash
Well Type:	Resource Protection	Driller #:	3131
Static Level:	47.5	Flow Rate (GPM):	0
Flow Type:	Static Level	PSI:	0
Well Test:	Not Reported	Water Reclamation #:	8

**I500**  
**SW**  
**1/4 - 1/2 Mile**  
**Higher**

**WA WELLS      WALOG1000685198**

Database:	Ecology Well Logs	Well Log ID:	1051779
Well Tag:	BJA990	Project Tag:	Not Reported
Notice of Intent #:	RE11616	Date Received:	04-SEP-15
Diameter:	8.25	Casing Depth:	50
Well Completion:	04-AUG-15	Well Owner:	Car Wash
Well Type:	Resource Protection	Driller #:	3131
Static Level:	42	Flow Rate (GPM):	0
Flow Type:	Static Level	PSI:	0
Well Test:	Not Reported	Water Reclamation #:	8

**I501**  
**SW**  
**1/4 - 1/2 Mile**  
**Higher**

**WA WELLS      WALOG1000682850**

Database:	Ecology Well Logs	Well Log ID:	1045185
Well Tag:	Not Reported	Project Tag:	Not Reported
Notice of Intent #:	SE55444	Date Received:	07-AUG-15
Diameter:	2.25	Casing Depth:	20

## GEOCHECK® - PHYSICAL SETTING SOURCE MAP FINDINGS

Well Completion:	29-JUL-15	Well Owner:	Car Wash
Well Type:	Resource Protection	Driller #:	2549
Static Level:	0	Flow Rate (GPM):	0
Flow Type:	Not Reported	PSI:	0
Well Test:	Not Reported	Water Reclamation #:	8

**I502  
SW  
1/4 - 1/2 Mile  
Higher**

**WA WELLS      WALOG1000682751**

Database:	Ecology Well Logs	Well Log ID:	1045074
Well Tag:	Not Reported	Project Tag:	Not Reported
Notice of Intent #:	SE55444	Date Received:	07-AUG-15
Diameter:	2.25	Casing Depth:	18
Well Completion:	29-JUL-15	Well Owner:	Car Wash
Well Type:	Resource Protection	Driller #:	2549
Static Level:	0	Flow Rate (GPM):	0
Flow Type:	Not Reported	PSI:	0
Well Test:	Not Reported	Water Reclamation #:	8

**I503  
SW  
1/4 - 1/2 Mile  
Higher**

**WA WELLS      WALOG1000682794**

Database:	Ecology Well Logs	Well Log ID:	1045121
Well Tag:	Not Reported	Project Tag:	Not Reported
Notice of Intent #:	SE55444	Date Received:	07-AUG-15
Diameter:	2.25	Casing Depth:	14.5
Well Completion:	29-JUL-15	Well Owner:	Car Wash
Well Type:	Resource Protection	Driller #:	2549
Static Level:	0	Flow Rate (GPM):	0
Flow Type:	Not Reported	PSI:	0
Well Test:	Not Reported	Water Reclamation #:	8

**I504  
SW  
1/4 - 1/2 Mile  
Higher**

**WA WELLS      WALOG1000677992**

Database:	Ecology Well Logs	Well Log ID:	1031864
Well Tag:	Not Reported	Project Tag:	Not Reported
Notice of Intent #:	AE32549	Date Received:	15-JUL-15
Diameter:	5	Casing Depth:	15
Well Completion:	18-JUN-15	Well Owner:	Isola Homes
Well Type:	Decommissioning	Driller #:	2922
Static Level:	0	Flow Rate (GPM):	0
Flow Type:	Dry Hole	PSI:	0
Well Test:	Not Reported	Water Reclamation #:	8

## GEOCHECK® - PHYSICAL SETTING SOURCE MAP FINDINGS

Map ID  
Direction  
Distance  
Elevation

Database      EDR ID Number

**I505**  
**SW**  
**1/4 - 1/2 Mile**  
**Higher**

**WA WELLS      WALOG1000682730**

Database:	Ecology Well Logs	Well Log ID:	1045050
Well Tag:	Not Reported	Project Tag:	Not Reported
Notice of Intent #:	SE55444	Date Received:	07-AUG-15
Diameter:	2.25	Casing Depth:	14.5
Well Completion:	29-JUL-15	Well Owner:	Car Wash
Well Type:	Resource Protection	Driller #:	2549
Static Level:	0	Flow Rate (GPM):	0
Flow Type:	Not Reported	PSI:	0
Well Test:	Not Reported	Water Reclamation #:	8

**I506**  
**SW**  
**1/4 - 1/2 Mile**  
**Higher**

**WA WELLS      WALOG1000682795**

Database:	Ecology Well Logs	Well Log ID:	1045122
Well Tag:	Not Reported	Project Tag:	Not Reported
Notice of Intent #:	SE55444	Date Received:	07-AUG-15
Diameter:	2.25	Casing Depth:	19
Well Completion:	29-JUL-15	Well Owner:	Car Wash
Well Type:	Resource Protection	Driller #:	2549
Static Level:	0	Flow Rate (GPM):	0
Flow Type:	Not Reported	PSI:	0
Well Test:	Not Reported	Water Reclamation #:	8

**I507**  
**SW**  
**1/4 - 1/2 Mile**  
**Higher**

**WA WELLS      WALOG1000682835**

Database:	Ecology Well Logs	Well Log ID:	1045169
Well Tag:	Not Reported	Project Tag:	Not Reported
Notice of Intent #:	AE33077	Date Received:	07-AUG-15
Diameter:	2.25	Casing Depth:	19
Well Completion:	29-JUL-15	Well Owner:	Car Wash
Well Type:	Decommissioning	Driller #:	2549
Static Level:	0	Flow Rate (GPM):	0
Flow Type:	Not Reported	PSI:	0
Well Test:	Not Reported	Water Reclamation #:	8

**I508**  
**SW**  
**1/4 - 1/2 Mile**  
**Higher**

**WA WELLS      WALOG1000682836**

Database:	Ecology Well Logs	Well Log ID:	1045170
Well Tag:	Not Reported	Project Tag:	Not Reported
Notice of Intent #:	AE33077	Date Received:	07-AUG-15
Diameter:	2.25	Casing Depth:	20

## GEOCHECK® - PHYSICAL SETTING SOURCE MAP FINDINGS

Well Completion:	29-JUL-15	Well Owner:	Car Wash
Well Type:	Decommissioning	Driller #:	2549
Static Level:	0	Flow Rate (GPM):	0
Flow Type:	Not Reported	PSI:	0
Well Test:	Not Reported	Water Reclamation #:	8

**I509**  
**SW**  
**1/4 - 1/2 Mile**  
**Higher**

**WA WELLS      WALOG1000682833**

Database:	Ecology Well Logs	Well Log ID:	1045167
Well Tag:	Not Reported	Project Tag:	Not Reported
Notice of Intent #:	SE55444	Date Received:	07-AUG-15
Diameter:	2.25	Casing Depth:	19
Well Completion:	29-JUL-15	Well Owner:	Car Wash
Well Type:	Resource Protection	Driller #:	2549
Static Level:	0	Flow Rate (GPM):	0
Flow Type:	Not Reported	PSI:	0
Well Test:	Not Reported	Water Reclamation #:	8

**I510**  
**SW**  
**1/4 - 1/2 Mile**  
**Higher**

**WA WELLS      WALOG1000682834**

Database:	Ecology Well Logs	Well Log ID:	1045168
Well Tag:	Not Reported	Project Tag:	Not Reported
Notice of Intent #:	AE33077	Date Received:	07-AUG-15
Diameter:	2.25	Casing Depth:	14.5
Well Completion:	29-JUL-15	Well Owner:	Car Wash
Well Type:	Decommissioning	Driller #:	2549
Static Level:	0	Flow Rate (GPM):	0
Flow Type:	Not Reported	PSI:	0
Well Test:	Not Reported	Water Reclamation #:	8

**J511**  
**NNW**  
**1/4 - 1/2 Mile**  
**Higher**

**WA WELLS      WALOG1000472333**

Database:	Ecology Well Logs	Well Log ID:	623331
Well Tag:	Not Reported	Project Tag:	Not Reported
Notice of Intent #:	S031991	Date Received:	14-OCT-09
Diameter:	0	Casing Depth:	0
Well Completion:	01-MAY-08	Well Owner:	Cra   Cra
Well Type:	Resource Protection	Driller #:	Not Reported
Static Level:	0	Flow Rate (GPM):	0
Flow Type:	Not Reported	PSI:	0
Well Test:	Not Reported	Water Reclamation #:	8

## GEOCHECK® - PHYSICAL SETTING SOURCE MAP FINDINGS

Map ID  
Direction  
Distance  
Elevation

Database      EDR ID Number

**J512**  
**NNW**  
**1/4 - 1/2 Mile**  
**Higher**

**WA WELLS      WALOG1000472332**

Database:	Ecology Well Logs	Well Log ID:	623329
Well Tag:	Not Reported	Project Tag:	Not Reported
Notice of Intent #:	A129655	Date Received:	14-OCT-09
Diameter:	0	Casing Depth:	0
Well Completion:	01-MAY-08	Well Owner:	Cra   Cra
Well Type:	Decommissioning	Driller #:	Not Reported
Static Level:	0	Flow Rate (GPM):	0
Flow Type:	Not Reported	PSI:	0
Well Test:	Not Reported	Water Reclamation #:	8

**J513**  
**NNW**  
**1/4 - 1/2 Mile**  
**Higher**

**WA WELLS      WALOG1000472329**

Database:	Ecology Well Logs	Well Log ID:	623322
Well Tag:	Not Reported	Project Tag:	Not Reported
Notice of Intent #:	A129655	Date Received:	14-OCT-09
Diameter:	0	Casing Depth:	0
Well Completion:	01-MAY-08	Well Owner:	Cra   Cra
Well Type:	Decommissioning	Driller #:	Not Reported
Static Level:	0	Flow Rate (GPM):	0
Flow Type:	Not Reported	PSI:	0
Well Test:	Not Reported	Water Reclamation #:	8

**J514**  
**NNW**  
**1/4 - 1/2 Mile**  
**Higher**

**WA WELLS      WALOG1000601727**

Database:	Ecology Well Logs	Well Log ID:	879101
Well Tag:	Not Reported	Project Tag:	Not Reported
Notice of Intent #:	AE21797	Date Received:	09-SEP-13
Diameter:	5	Casing Depth:	20
Well Completion:	15-MAY-13	Well Owner:	Barbara Berge
Well Type:	Decommissioning	Driller #:	Not Reported
Static Level:	0	Flow Rate (GPM):	0
Flow Type:	Not Reported	PSI:	0
Well Test:	Not Reported	Water Reclamation #:	8

**J515**  
**NNW**  
**1/4 - 1/2 Mile**  
**Higher**

**WA WELLS      WALOG1000601726**

Database:	Ecology Well Logs	Well Log ID:	879099
Well Tag:	Not Reported	Project Tag:	Not Reported
Notice of Intent #:	SE48122	Date Received:	09-SEP-13
Diameter:	5	Casing Depth:	20



## GEOCHECK® - PHYSICAL SETTING SOURCE MAP FINDINGS

Well Completion:	15-MAY-13	Well Owner:	Barbara Berge
Well Type:	Resource Protection	Driller #:	Not Reported
Static Level:	0	Flow Rate (GPM):	0
Flow Type:	Not Reported	PSI:	0
Well Test:	Not Reported	Water Reclamation #:	8

**J516**  
**NNW**  
**1/4 - 1/2 Mile**  
**Higher**

**WA WELLS      WALOG1000472335**

Database:	Ecology Well Logs	Well Log ID:	623335
Well Tag:	Not Reported	Project Tag:	Not Reported
Notice of Intent #:	S031991	Date Received:	14-OCT-09
Diameter:	0	Casing Depth:	0
Well Completion:	01-MAY-08	Well Owner:	Cra   Cra
Well Type:	Resource Protection	Driller #:	Not Reported
Static Level:	0	Flow Rate (GPM):	0
Flow Type:	Not Reported	PSI:	0
Well Test:	Not Reported	Water Reclamation #:	8

**K517**  
**NNE**  
**1/4 - 1/2 Mile**  
**Higher**

**WA WELLS      WALOG1000641494**

Database:	Ecology Well Logs	Well Log ID:	948609
Well Tag:	Not Reported	Project Tag:	Not Reported
Notice of Intent #:	SE53251	Date Received:	26-JAN-15
Diameter:	5	Casing Depth:	35
Well Completion:	26-NOV-14	Well Owner:	Kukreja
Well Type:	Resource Protection	Driller #:	3123
Static Level:	0	Flow Rate (GPM):	0
Flow Type:	Dry Hole	PSI:	0
Well Test:	Not Reported	Water Reclamation #:	8

**K518**  
**NNE**  
**1/4 - 1/2 Mile**  
**Higher**

**WA WELLS      WALOG1000641493**

Database:	Ecology Well Logs	Well Log ID:	948608
Well Tag:	Not Reported	Project Tag:	Not Reported
Notice of Intent #:	SE53251	Date Received:	26-JAN-15
Diameter:	5	Casing Depth:	35
Well Completion:	26-NOV-14	Well Owner:	Kukreja
Well Type:	Resource Protection	Driller #:	3123
Static Level:	0	Flow Rate (GPM):	0
Flow Type:	Dry Hole	PSI:	0
Well Test:	Not Reported	Water Reclamation #:	8

## GEOCHECK® - PHYSICAL SETTING SOURCE MAP FINDINGS

Map ID  
Direction  
Distance  
Elevation

Database      EDR ID Number

**K519**  
**NNE**  
**1/4 - 1/2 Mile**  
**Higher**

**WA WELLS      WALOG1000641496**

Database:	Ecology Well Logs	Well Log ID:	948611
Well Tag:	Not Reported	Project Tag:	Not Reported
Notice of Intent #:	AE29680	Date Received:	26-JAN-15
Diameter:	5	Casing Depth:	35
Well Completion:	26-NOV-14	Well Owner:	Kukreja
Well Type:	Decommissioning	Driller #:	3123
Static Level:	0	Flow Rate (GPM):	0
Flow Type:	Dry Hole	PSI:	0
Well Test:	Not Reported	Water Reclamation #:	8

**K520**  
**NNE**  
**1/4 - 1/2 Mile**  
**Higher**

**WA WELLS      WALOG1000641495**

Database:	Ecology Well Logs	Well Log ID:	948610
Well Tag:	Not Reported	Project Tag:	Not Reported
Notice of Intent #:	AE29680	Date Received:	26-JAN-15
Diameter:	5	Casing Depth:	35
Well Completion:	26-NOV-14	Well Owner:	Kukreja
Well Type:	Decommissioning	Driller #:	3123
Static Level:	0	Flow Rate (GPM):	0
Flow Type:	Dry Hole	PSI:	0
Well Test:	Not Reported	Water Reclamation #:	8

**L521**  
**SE**  
**1/4 - 1/2 Mile**  
**Higher**

**WA WELLS      WALOG1000558608**

Database:	Ecology Well Logs	Well Log ID:	792537
Well Tag:	Not Reported	Project Tag:	Not Reported
Notice of Intent #:	SE45183	Date Received:	17-MAY-12
Diameter:	2.25	Casing Depth:	7
Well Completion:	02-MAY-12	Well Owner:	Howard Stidham
Well Type:	Resource Protection	Driller #:	Not Reported
Static Level:	0	Flow Rate (GPM):	0
Flow Type:	Not Reported	PSI:	0
Well Test:	Not Reported	Water Reclamation #:	8

**L522**  
**SE**  
**1/4 - 1/2 Mile**  
**Higher**

**WA WELLS      WALOG1000558609**

Database:	Ecology Well Logs	Well Log ID:	792539
Well Tag:	Not Reported	Project Tag:	Not Reported
Notice of Intent #:	SE45183	Date Received:	17-MAY-12
Diameter:	2.25	Casing Depth:	11

## GEOCHECK® - PHYSICAL SETTING SOURCE MAP FINDINGS

Well Completion:	02-MAY-12	Well Owner:	Howard Stidham
Well Type:	Resource Protection	Driller #:	Not Reported
Static Level:	0	Flow Rate (GPM):	0
Flow Type:	Not Reported	PSI:	0
Well Test:	Not Reported	Water Reclamation #:	8

**L523**  
**SE**  
**1/4 - 1/2 Mile**  
**Higher**

**WA WELLS      WALOG1000558610**

Database:	Ecology Well Logs	Well Log ID:	792540
Well Tag:	Not Reported	Project Tag:	Not Reported
Notice of Intent #:	AE17283	Date Received:	17-MAY-12
Diameter:	2.25	Casing Depth:	8
Well Completion:	02-MAY-12	Well Owner:	Howard Stidham
Well Type:	Decommissioning	Driller #:	Not Reported
Static Level:	0	Flow Rate (GPM):	0
Flow Type:	Not Reported	PSI:	0
Well Test:	Not Reported	Water Reclamation #:	8

**L524**  
**SE**  
**1/4 - 1/2 Mile**  
**Higher**

**WA WELLS      WALOG1000558605**

Database:	Ecology Well Logs	Well Log ID:	792533
Well Tag:	Not Reported	Project Tag:	Not Reported
Notice of Intent #:	SE45183	Date Received:	17-MAY-12
Diameter:	2.25	Casing Depth:	9
Well Completion:	02-MAY-12	Well Owner:	Howard Stidham
Well Type:	Resource Protection	Driller #:	Not Reported
Static Level:	0	Flow Rate (GPM):	0
Flow Type:	Not Reported	PSI:	0
Well Test:	Not Reported	Water Reclamation #:	8

**L525**  
**SE**  
**1/4 - 1/2 Mile**  
**Higher**

**WA WELLS      WALOG1000558606**

Database:	Ecology Well Logs	Well Log ID:	792534
Well Tag:	Not Reported	Project Tag:	Not Reported
Notice of Intent #:	SE45183	Date Received:	17-MAY-12
Diameter:	2.25	Casing Depth:	7
Well Completion:	02-MAY-12	Well Owner:	Howard Stidham
Well Type:	Resource Protection	Driller #:	Not Reported
Static Level:	0	Flow Rate (GPM):	0
Flow Type:	Not Reported	PSI:	0
Well Test:	Not Reported	Water Reclamation #:	8

## GEOCHECK® - PHYSICAL SETTING SOURCE MAP FINDINGS

Map ID  
Direction  
Distance  
Elevation

Database      EDR ID Number

**L526**  
**SE**  
**1/4 - 1/2 Mile**  
**Higher**

**WA WELLS      WALOG1000558607**

Database:	Ecology Well Logs	Well Log ID:	792536
Well Tag:	Not Reported	Project Tag:	Not Reported
Notice of Intent #:	SE45183	Date Received:	17-MAY-12
Diameter:	2.25	Casing Depth:	10
Well Completion:	02-MAY-12	Well Owner:	Howard Stidham
Well Type:	Resource Protection	Driller #:	Not Reported
Static Level:	0	Flow Rate (GPM):	0
Flow Type:	Not Reported	PSI:	0
Well Test:	Not Reported	Water Reclamation #:	8

**L527**  
**SE**  
**1/4 - 1/2 Mile**  
**Higher**

**WA WELLS      WALOG1000558614**

Database:	Ecology Well Logs	Well Log ID:	792545
Well Tag:	Not Reported	Project Tag:	Not Reported
Notice of Intent #:	AE17283	Date Received:	17-MAY-12
Diameter:	2.25	Casing Depth:	7
Well Completion:	02-MAY-12	Well Owner:	Howard Stidham
Well Type:	Decommissioning	Driller #:	Not Reported
Static Level:	0	Flow Rate (GPM):	0
Flow Type:	Not Reported	PSI:	0
Well Test:	Not Reported	Water Reclamation #:	8

**L528**  
**SE**  
**1/4 - 1/2 Mile**  
**Higher**

**WA WELLS      WALOG1000558615**

Database:	Ecology Well Logs	Well Log ID:	792547
Well Tag:	Not Reported	Project Tag:	Not Reported
Notice of Intent #:	AE17283	Date Received:	17-MAY-12
Diameter:	2.25	Casing Depth:	11
Well Completion:	02-MAY-12	Well Owner:	Howard Stidham
Well Type:	Decommissioning	Driller #:	Not Reported
Static Level:	0	Flow Rate (GPM):	0
Flow Type:	Not Reported	PSI:	0
Well Test:	Not Reported	Water Reclamation #:	8

**L529**  
**SE**  
**1/4 - 1/2 Mile**  
**Higher**

**WA WELLS      WALOG1000578834**

Database:	Ecology Well Logs	Well Log ID:	833335
Well Tag:	Not Reported	Project Tag:	Not Reported
Notice of Intent #:	AE19911	Date Received:	13-DEC-12
Diameter:	12	Casing Depth:	12

## GEOCHECK® - PHYSICAL SETTING SOURCE MAP FINDINGS

Well Completion:	30-NOV-12	Well Owner:	Stidham Howard
Well Type:	Decommissioning	Driller #:	Not Reported
Static Level:	0	Flow Rate (GPM):	0
Flow Type:	Not Reported	PSI:	0
Well Test:	Not Reported	Water Reclamation #:	8

**L530**  
**SE**  
**1/4 - 1/2 Mile**  
**Higher**

**WA WELLS      WALOG1000558611**

Database:	Ecology Well Logs	Well Log ID:	792541
Well Tag:	Not Reported	Project Tag:	Not Reported
Notice of Intent #:	AE17283	Date Received:	17-MAY-12
Diameter:	2.25	Casing Depth:	9
Well Completion:	02-MAY-12	Well Owner:	Howard Stidham
Well Type:	Decommissioning	Driller #:	Not Reported
Static Level:	0	Flow Rate (GPM):	0
Flow Type:	Not Reported	PSI:	0
Well Test:	Not Reported	Water Reclamation #:	8

**L531**  
**SE**  
**1/4 - 1/2 Mile**  
**Higher**

**WA WELLS      WALOG1000558612**

Database:	Ecology Well Logs	Well Log ID:	792543
Well Tag:	Not Reported	Project Tag:	Not Reported
Notice of Intent #:	AE17283	Date Received:	17-MAY-12
Diameter:	2.25	Casing Depth:	7
Well Completion:	02-MAY-12	Well Owner:	Howard Stidham
Well Type:	Decommissioning	Driller #:	Not Reported
Static Level:	0	Flow Rate (GPM):	0
Flow Type:	Not Reported	PSI:	0
Well Test:	Not Reported	Water Reclamation #:	8

**L532**  
**SE**  
**1/4 - 1/2 Mile**  
**Higher**

**WA WELLS      WALOG1000558613**

Database:	Ecology Well Logs	Well Log ID:	792544
Well Tag:	Not Reported	Project Tag:	Not Reported
Notice of Intent #:	AE17283	Date Received:	17-MAY-12
Diameter:	2.25	Casing Depth:	10
Well Completion:	02-MAY-12	Well Owner:	Howard Stidham
Well Type:	Decommissioning	Driller #:	Not Reported
Static Level:	0	Flow Rate (GPM):	0
Flow Type:	Not Reported	PSI:	0
Well Test:	Not Reported	Water Reclamation #:	8

## GEOCHECK® - PHYSICAL SETTING SOURCE MAP FINDINGS

Map ID  
Direction  
Distance  
Elevation

Database      EDR ID Number

**L533**  
**SE**  
**1/4 - 1/2 Mile**  
**Higher**

**WA WELLS      WALOG1000558604**

Database:	Ecology Well Logs	Well Log ID:	792531
Well Tag:	Not Reported	Project Tag:	Not Reported
Notice of Intent #:	SE45183	Date Received:	17-MAY-12
Diameter:	2.25	Casing Depth:	8
Well Completion:	02-MAY-12	Well Owner:	Howard Stidham
Well Type:	Resource Protection	Driller #:	Not Reported
Static Level:	0	Flow Rate (GPM):	0
Flow Type:	Not Reported	PSI:	0
Well Test:	Not Reported	Water Reclamation #:	8

**L534**  
**SE**  
**1/4 - 1/2 Mile**  
**Higher**

**WA WELLS      WALOG1000000138**

Database:	Ecology Well Logs	Well Log ID:	1650125
Well Tag:	Not Reported	Project Tag:	Not Reported
Notice of Intent #:	AE46122	Date Received:	09-DEC-17
Diameter:	5	Casing Depth:	10
Well Completion:	17-NOV-17	Well Owner:	Tran
Well Type:	Decommissioning	Driller #:	3242
Static Level:	0	Flow Rate (GPM):	0
Flow Type:	Dry Hole	PSI:	0
Well Test:	Not Reported	Water Reclamation #:	8

**L535**  
**SE**  
**1/4 - 1/2 Mile**  
**Higher**

**WA WELLS      WALOG1000220396**

Database:	Ecology Well Logs	Well Log ID:	288662
Well Tag:	Not Reported	Project Tag:	Not Reported
Notice of Intent #:	Not Reported	Date Received:	Not Reported
Diameter:	0	Casing Depth:	0
Well Completion:	Not Reported	Well Owner:	Exxon Station # 7-3535
Well Type:	Resource Protection	Driller #:	Not Reported
Static Level:	0	Flow Rate (GPM):	0
Flow Type:	Not Reported	PSI:	0
Well Test:	Not Reported	Water Reclamation #:	8

**L536**  
**SE**  
**1/4 - 1/2 Mile**  
**Higher**

**WA WELLS      WALOG1000220397**

Database:	Ecology Well Logs	Well Log ID:	288663
Well Tag:	Not Reported	Project Tag:	Not Reported
Notice of Intent #:	Not Reported	Date Received:	Not Reported
Diameter:	0	Casing Depth:	0

## GEOCHECK® - PHYSICAL SETTING SOURCE MAP FINDINGS

Well Completion:	Not Reported	Well Owner:	Exxon Station # 7-3535
Well Type:	Resource Protection	Driller #:	Not Reported
Static Level:	0	Flow Rate (GPM):	0
Flow Type:	Not Reported	PSI:	0
Well Test:	Not Reported	Water Reclamation #:	8

**L537**  
**SE**  
**1/4 - 1/2 Mile**  
**Higher**

**WA WELLS      WALOG100000135**

Database:	Ecology Well Logs	Well Log ID:	1650122
Well Tag:	Not Reported	Project Tag:	Not Reported
Notice of Intent #:	SE64188	Date Received:	09-DEC-17
Diameter:	5	Casing Depth:	25
Well Completion:	17-NOV-17	Well Owner:	Tran
Well Type:	Resource Protection	Driller #:	3242
Static Level:	0	Flow Rate (GPM):	0
Flow Type:	Dry Hole	PSI:	0
Well Test:	Not Reported	Water Reclamation #:	8

**L538**  
**SE**  
**1/4 - 1/2 Mile**  
**Higher**

**WA WELLS      WALOG100000136**

Database:	Ecology Well Logs	Well Log ID:	1650123
Well Tag:	Not Reported	Project Tag:	Not Reported
Notice of Intent #:	AE46122	Date Received:	09-DEC-17
Diameter:	5	Casing Depth:	25
Well Completion:	17-NOV-17	Well Owner:	Tran
Well Type:	Decommissioning	Driller #:	3242
Static Level:	0	Flow Rate (GPM):	0
Flow Type:	Dry Hole	PSI:	0
Well Test:	Not Reported	Water Reclamation #:	8

**L539**  
**SE**  
**1/4 - 1/2 Mile**  
**Higher**

**WA WELLS      WALOG100000137**

Database:	Ecology Well Logs	Well Log ID:	1650124
Well Tag:	Not Reported	Project Tag:	Not Reported
Notice of Intent #:	SE64188	Date Received:	09-DEC-17
Diameter:	5	Casing Depth:	10
Well Completion:	17-NOV-17	Well Owner:	Tran
Well Type:	Resource Protection	Driller #:	3242
Static Level:	0	Flow Rate (GPM):	0
Flow Type:	Dry Hole	PSI:	0
Well Test:	Not Reported	Water Reclamation #:	8

## GEOCHECK® - PHYSICAL SETTING SOURCE MAP FINDINGS

Map ID  
 Direction  
 Distance  
 Elevation

Database      EDR ID Number

**L540**  
**SE**  
**1/4 - 1/2 Mile**  
**Higher**

**WA WELLS      WALOG1000422944**

Database:	Ecology Well Logs	Well Log ID:	546511
Well Tag:	Not Reported	Project Tag:	Not Reported
Notice of Intent #:	AE03302	Date Received:	25-JUN-08
Diameter:	6	Casing Depth:	10
Well Completion:	22-MAY-08	Well Owner:	Robert Mcbride
Well Type:	Decommissioning	Driller #:	Not Reported
Static Level:	0	Flow Rate (GPM):	0
Flow Type:	Not Reported	PSI:	0
Well Test:	Not Reported	Water Reclamation #:	8

**L541**  
**SE**  
**1/4 - 1/2 Mile**  
**Higher**

**WA WELLS      WALOG1000423143**

Database:	Ecology Well Logs	Well Log ID:	546721
Well Tag:	Not Reported	Project Tag:	Not Reported
Notice of Intent #:	SE02421	Date Received:	25-JUN-08
Diameter:	0	Casing Depth:	15
Well Completion:	22-MAY-08	Well Owner:	Robert Mcbride
Well Type:	Resource Protection	Driller #:	Not Reported
Static Level:	0	Flow Rate (GPM):	0
Flow Type:	Not Reported	PSI:	0
Well Test:	Not Reported	Water Reclamation #:	8

**L542**  
**SE**  
**1/4 - 1/2 Mile**  
**Higher**

**WA WELLS      WALOG1000423144**

Database:	Ecology Well Logs	Well Log ID:	546722
Well Tag:	Not Reported	Project Tag:	Not Reported
Notice of Intent #:	SE02421	Date Received:	25-JUN-08
Diameter:	0	Casing Depth:	10
Well Completion:	22-MAY-08	Well Owner:	Robert Mcbride
Well Type:	Resource Protection	Driller #:	Not Reported
Static Level:	0	Flow Rate (GPM):	0
Flow Type:	Not Reported	PSI:	0
Well Test:	Not Reported	Water Reclamation #:	8

**L543**  
**SE**  
**1/4 - 1/2 Mile**  
**Higher**

**WA WELLS      WALOG1000220398**

Database:	Ecology Well Logs	Well Log ID:	288664
Well Tag:	Not Reported	Project Tag:	Not Reported
Notice of Intent #:	Not Reported	Date Received:	Not Reported
Diameter:	0	Casing Depth:	0



## GEOCHECK® - PHYSICAL SETTING SOURCE MAP FINDINGS

Well Completion:	Not Reported	Well Owner:	Exxon Station # 7-3535
Well Type:	Resource Protection	Driller #:	Not Reported
Static Level:	0	Flow Rate (GPM):	0
Flow Type:	Not Reported	PSI:	0
Well Test:	Not Reported	Water Reclamation #:	8

**L544**  
**SE**  
**1/4 - 1/2 Mile**  
**Higher**

**WA WELLS    WALOG1000220399**

Database:	Ecology Well Logs	Well Log ID:	288665
Well Tag:	Not Reported	Project Tag:	Not Reported
Notice of Intent #:	Not Reported	Date Received:	Not Reported
Diameter:	0	Casing Depth:	0
Well Completion:	Not Reported	Well Owner:	Exxon Station # 7-3535
Well Type:	Resource Protection	Driller #:	Not Reported
Static Level:	0	Flow Rate (GPM):	0
Flow Type:	Not Reported	PSI:	0
Well Test:	Not Reported	Water Reclamation #:	8

**L545**  
**SE**  
**1/4 - 1/2 Mile**  
**Higher**

**WA WELLS    WALOG1000422943**

Database:	Ecology Well Logs	Well Log ID:	546510
Well Tag:	Not Reported	Project Tag:	Not Reported
Notice of Intent #:	AE03302	Date Received:	25-JUN-08
Diameter:	6	Casing Depth:	15
Well Completion:	22-MAY-08	Well Owner:	Robert Mcbride
Well Type:	Decommissioning	Driller #:	Not Reported
Static Level:	0	Flow Rate (GPM):	0
Flow Type:	Not Reported	PSI:	0
Well Test:	Not Reported	Water Reclamation #:	8

**L546**  
**SE**  
**1/4 - 1/2 Mile**  
**Higher**

**WA WELLS    WALOG1000578835**

Database:	Ecology Well Logs	Well Log ID:	833337
Well Tag:	Not Reported	Project Tag:	Not Reported
Notice of Intent #:	AE19911	Date Received:	13-DEC-12
Diameter:	12	Casing Depth:	12
Well Completion:	30-NOV-12	Well Owner:	Stidham Howard
Well Type:	Decommissioning	Driller #:	Not Reported
Static Level:	0	Flow Rate (GPM):	0
Flow Type:	Not Reported	PSI:	0
Well Test:	Not Reported	Water Reclamation #:	8

## GEOCHECK® - PHYSICAL SETTING SOURCE MAP FINDINGS

Map ID  
Direction  
Distance  
Elevation

Database      EDR ID Number

**L547**  
**SE**  
**1/4 - 1/2 Mile**  
**Higher**

**WA WELLS      WALOG1000588976**

Database:	Ecology Well Logs	Well Log ID:	854037
Well Tag:	Not Reported	Project Tag:	Not Reported
Notice of Intent #:	AE21455	Date Received:	18-APR-13
Diameter:	2	Casing Depth:	10
Well Completion:	10-APR-13		
Well Owner:	Gas Station C/O Pbs Engineering   Pbs Engineering		
Well Type:	Decommissioning	Driller #:	Not Reported
Static Level:	0	Flow Rate (GPM):	0
Flow Type:	Not Reported	PSI:	0
Well Test:	Not Reported	Water Reclamation #:	8

**L548**  
**SE**  
**1/4 - 1/2 Mile**  
**Higher**

**WA WELLS      WALOG1000739672**

Database:	Ecology Well Logs	Well Log ID:	1595042
Well Tag:	BJY193	Project Tag:	Not Reported
Notice of Intent #:	RE13256	Date Received:	09-NOV-16
Diameter:	8	Casing Depth:	20
Well Completion:	31-AUG-16	Well Owner:	Aoc 1680
Well Type:	Resource Protection	Driller #:	0
Static Level:	0	Flow Rate (GPM):	0
Flow Type:	Not Reported	PSI:	0
Well Test:	Not Reported	Water Reclamation #:	8

**L549**  
**SE**  
**1/4 - 1/2 Mile**  
**Higher**

**WA WELLS      WALOG1000739673**

Database:	Ecology Well Logs	Well Log ID:	1595043
Well Tag:	Not Reported	Project Tag:	Not Reported
Notice of Intent #:	RE13256	Date Received:	09-NOV-16
Diameter:	8	Casing Depth:	15
Well Completion:	31-AUG-16	Well Owner:	Aoc 1680
Well Type:	Resource Protection	Driller #:	0
Static Level:	0	Flow Rate (GPM):	0
Flow Type:	Not Reported	PSI:	0
Well Test:	Not Reported	Water Reclamation #:	8

**L550**  
**SE**  
**1/4 - 1/2 Mile**  
**Higher**

**WA WELLS      WALOG1000588973**

Database:	Ecology Well Logs	Well Log ID:	854031
Well Tag:	Not Reported	Project Tag:	Not Reported
Notice of Intent #:	EE04503	Date Received:	18-APR-13

## GEOCHECK® - PHYSICAL SETTING SOURCE MAP FINDINGS

Diameter:	2	Casing Depth:	10
Well Completion:	10-APR-13		
Well Owner:	Gas Station C/O Pbs Engineering   Pbs Engineering		
Well Type:	Resource Protection	Driller #:	Not Reported
Static Level:	0	Flow Rate (GPM):	0
Flow Type:	Not Reported	PSI:	0
Well Test:	Not Reported	Water Reclamation #:	8

**L551**  
**SE**  
**1/4 - 1/2 Mile**  
**Higher**

**WA WELLS    WALOG1000588974**

Database:	Ecology Well Logs	Well Log ID:	854033
Well Tag:	Not Reported	Project Tag:	Not Reported
Notice of Intent #:	AE21455	Date Received:	18-APR-13
Diameter:	2	Casing Depth:	10
Well Completion:	10-APR-13		
Well Owner:	Gas Station C/O Pbs Engineering   Pbs Engineering		
Well Type:	Decommissioning	Driller #:	Not Reported
Static Level:	0	Flow Rate (GPM):	0
Flow Type:	Not Reported	PSI:	0
Well Test:	Not Reported	Water Reclamation #:	8

**L552**  
**SE**  
**1/4 - 1/2 Mile**  
**Higher**

**WA WELLS    WALOG1000588975**

Database:	Ecology Well Logs	Well Log ID:	854035
Well Tag:	Not Reported	Project Tag:	Not Reported
Notice of Intent #:	AE21455	Date Received:	18-APR-13
Diameter:	2	Casing Depth:	10
Well Completion:	10-APR-13		
Well Owner:	Gas Station C/O Pbs Engineering   Pbs Engineering		
Well Type:	Decommissioning	Driller #:	Not Reported
Static Level:	0	Flow Rate (GPM):	0
Flow Type:	Not Reported	PSI:	0
Well Test:	Not Reported	Water Reclamation #:	8

**L553**  
**SE**  
**1/4 - 1/2 Mile**  
**Higher**

**WA WELLS    WALOG1000740800**

Database:	Ecology Well Logs	Well Log ID:	1596186
Well Tag:	Not Reported	Project Tag:	Not Reported
Notice of Intent #:	AE39061	Date Received:	14-OCT-16
Diameter:	8	Casing Depth:	15
Well Completion:	01-SEP-16	Well Owner:	Aoc 1680
Well Type:	Decommissioning	Driller #:	2549
Static Level:	0	Flow Rate (GPM):	0
Flow Type:	Static Level	PSI:	0
Well Test:	Not Reported	Water Reclamation #:	8

## GEOCHECK® - PHYSICAL SETTING SOURCE MAP FINDINGS

Map ID  
Direction  
Distance  
Elevation

Database      EDR ID Number

**L554**  
**SE**  
**1/4 - 1/2 Mile**  
**Higher**

**WA WELLS      WALOG1000740850**

Database:	Ecology Well Logs	Well Log ID:	1596254
Well Tag:	Not Reported	Project Tag:	Not Reported
Notice of Intent #:	SE59448	Date Received:	14-OCT-16
Diameter:	8	Casing Depth:	15
Well Completion:	01-SEP-16	Well Owner:	Aoc 1680
Well Type:	Resource Protection	Driller #:	2549
Static Level:	0	Flow Rate (GPM):	0
Flow Type:	Static Level	PSI:	0
Well Test:	Not Reported	Water Reclamation #:	8

**L555**  
**SE**  
**1/4 - 1/2 Mile**  
**Higher**

**WA WELLS      WALOG1000740851**

Database:	Ecology Well Logs	Well Log ID:	1596255
Well Tag:	Not Reported	Project Tag:	Not Reported
Notice of Intent #:	AE39061	Date Received:	14-OCT-16
Diameter:	8	Casing Depth:	15
Well Completion:	01-SEP-16	Well Owner:	Aoc 1680
Well Type:	Decommissioning	Driller #:	2549
Static Level:	0	Flow Rate (GPM):	0
Flow Type:	Static Level	PSI:	0
Well Test:	Not Reported	Water Reclamation #:	8

**L556**  
**SE**  
**1/4 - 1/2 Mile**  
**Higher**

**WA WELLS      WALOG1000740727**

Database:	Ecology Well Logs	Well Log ID:	1596104
Well Tag:	Not Reported	Project Tag:	Not Reported
Notice of Intent #:	AE39061	Date Received:	14-OCT-16
Diameter:	8	Casing Depth:	11.5
Well Completion:	31-AUG-16	Well Owner:	Aoc 1680
Well Type:	Decommissioning	Driller #:	2549
Static Level:	0	Flow Rate (GPM):	0
Flow Type:	Static Level	PSI:	0
Well Test:	Not Reported	Water Reclamation #:	8

**L557**  
**SE**  
**1/4 - 1/2 Mile**  
**Higher**

**WA WELLS      WALOG1000740798**

Database:	Ecology Well Logs	Well Log ID:	1596184
Well Tag:	Not Reported	Project Tag:	Not Reported
Notice of Intent #:	SE59448	Date Received:	14-OCT-16
Diameter:	8	Casing Depth:	11.5

## GEOCHECK® - PHYSICAL SETTING SOURCE MAP FINDINGS

Well Completion:	31-AUG-16	Well Owner:	Aoc 1680
Well Type:	Resource Protection	Driller #:	2549
Static Level:	0	Flow Rate (GPM):	0
Flow Type:	Static Level	PSI:	0
Well Test:	Not Reported	Water Reclamation #:	8

**L558**  
**SE**  
**1/4 - 1/2 Mile**  
**Higher**

**WA WELLS      WALOG1000740799**

Database:	Ecology Well Logs	Well Log ID:	1596185
Well Tag:	Not Reported	Project Tag:	Not Reported
Notice of Intent #:	SE59448	Date Received:	14-OCT-16
Diameter:	8	Casing Depth:	15
Well Completion:	01-SEP-16	Well Owner:	Aoc 1680
Well Type:	Resource Protection	Driller #:	2549
Static Level:	0	Flow Rate (GPM):	0
Flow Type:	Static Level	PSI:	0
Well Test:	Not Reported	Water Reclamation #:	8

**L559**  
**SE**  
**1/4 - 1/2 Mile**  
**Higher**

**WA WELLS      WALOG1000588972**

Database:	Ecology Well Logs	Well Log ID:	854029
Well Tag:	Not Reported	Project Tag:	Not Reported
Notice of Intent #:	EE04503	Date Received:	18-APR-13
Diameter:	2	Casing Depth:	10
Well Completion:	10-APR-13		
Well Owner:	Gas Station C/O Pbs Engineering   Pbs Engineering		
Well Type:	Resource Protection	Driller #:	Not Reported
Static Level:	0	Flow Rate (GPM):	0
Flow Type:	Not Reported	PSI:	0
Well Test:	Not Reported	Water Reclamation #:	8

**L560**  
**SE**  
**1/4 - 1/2 Mile**  
**Higher**

**WA WELLS      WALOG1000583130**

Database:	Ecology Well Logs	Well Log ID:	842266
Well Tag:	Not Reported	Project Tag:	Not Reported
Notice of Intent #:	AE20294	Date Received:	08-FEB-13
Diameter:	2	Casing Depth:	10
Well Completion:	15-JAN-13	Well Owner:	Puar & Sons Llc
Well Type:	Decommissioning	Driller #:	Not Reported
Static Level:	0	Flow Rate (GPM):	0
Flow Type:	Not Reported	PSI:	0
Well Test:	Not Reported	Water Reclamation #:	8

## GEOCHECK® - PHYSICAL SETTING SOURCE MAP FINDINGS

Map ID  
Direction  
Distance  
Elevation

Database      EDR ID Number

**L561**  
**SE**  
**1/4 - 1/2 Mile**  
**Higher**

**WA WELLS      WALOG1000583131**

Database:	Ecology Well Logs	Well Log ID:	842268
Well Tag:	Not Reported	Project Tag:	Not Reported
Notice of Intent #:	AE20294	Date Received:	08-FEB-13
Diameter:	2	Casing Depth:	10
Well Completion:	15-JAN-13	Well Owner:	Puar & Sons Llc
Well Type:	Decommissioning	Driller #:	Not Reported
Static Level:	0	Flow Rate (GPM):	0
Flow Type:	Not Reported	PSI:	0
Well Test:	Not Reported	Water Reclamation #:	8

**L562**  
**SE**  
**1/4 - 1/2 Mile**  
**Higher**

**WA WELLS      WALOG1000588965**

Database:	Ecology Well Logs	Well Log ID:	854016
Well Tag:	Not Reported	Project Tag:	Not Reported
Notice of Intent #:	SE47862	Date Received:	18-APR-13
Diameter:	2	Casing Depth:	10
Well Completion:	10-APR-13	Well Owner:	Medical/Dental Office   Pbs Engineering
Well Type:	Resource Protection	Driller #:	Not Reported
Static Level:	0	Flow Rate (GPM):	0
Flow Type:	Not Reported	PSI:	0
Well Test:	Not Reported	Water Reclamation #:	8

**L563**  
**SE**  
**1/4 - 1/2 Mile**  
**Higher**

**WA WELLS      WALOG1000578836**

Database:	Ecology Well Logs	Well Log ID:	833339
Well Tag:	Not Reported	Project Tag:	Not Reported
Notice of Intent #:	SE46860	Date Received:	13-DEC-12
Diameter:	12	Casing Depth:	12
Well Completion:	30-NOV-12	Well Owner:	Stidham Howard
Well Type:	Resource Protection	Driller #:	Not Reported
Static Level:	0	Flow Rate (GPM):	0
Flow Type:	Not Reported	PSI:	0
Well Test:	Not Reported	Water Reclamation #:	8

**L564**  
**SE**  
**1/4 - 1/2 Mile**  
**Higher**

**WA WELLS      WALOG1000583128**

Database:	Ecology Well Logs	Well Log ID:	842262
Well Tag:	Not Reported	Project Tag:	Not Reported
Notice of Intent #:	SE47141	Date Received:	08-FEB-13
Diameter:	2	Casing Depth:	10

## GEOCHECK® - PHYSICAL SETTING SOURCE MAP FINDINGS

Well Completion:	15-JAN-13	Well Owner:	Puar & Sons Llc
Well Type:	Resource Protection	Driller #:	Not Reported
Static Level:	0	Flow Rate (GPM):	0
Flow Type:	Not Reported	PSI:	0
Well Test:	Not Reported	Water Reclamation #:	8

**L565**  
**SE**  
**1/4 - 1/2 Mile**  
**Higher**

**WA WELLS      WALOG1000583129**

Database:	Ecology Well Logs	Well Log ID:	842264
Well Tag:	Not Reported	Project Tag:	Not Reported
Notice of Intent #:	SE47141	Date Received:	08-FEB-13
Diameter:	2	Casing Depth:	10
Well Completion:	15-JAN-13	Well Owner:	Puar & Sons Llc
Well Type:	Resource Protection	Driller #:	Not Reported
Static Level:	0	Flow Rate (GPM):	0
Flow Type:	Not Reported	PSI:	0
Well Test:	Not Reported	Water Reclamation #:	8

**L566**  
**SE**  
**1/4 - 1/2 Mile**  
**Higher**

**WA WELLS      WALOG1000588969**

Database:	Ecology Well Logs	Well Log ID:	854023
Well Tag:	Not Reported	Project Tag:	Not Reported
Notice of Intent #:	AE21356	Date Received:	18-APR-13
Diameter:	2	Casing Depth:	10
Well Completion:	10-APR-13	Well Owner:	Medical/Dental Office   Pbs Engineering
Well Type:	Decommissioning	Driller #:	Not Reported
Static Level:	0	Flow Rate (GPM):	0
Flow Type:	Not Reported	PSI:	0
Well Test:	Not Reported	Water Reclamation #:	8

**L567**  
**SE**  
**1/4 - 1/2 Mile**  
**Higher**

**WA WELLS      WALOG1000588970**

Database:	Ecology Well Logs	Well Log ID:	854025
Well Tag:	Not Reported	Project Tag:	Not Reported
Notice of Intent #:	AE21356	Date Received:	18-APR-13
Diameter:	2	Casing Depth:	9
Well Completion:	10-APR-13	Well Owner:	Medical/Dental Office   Pbs Engineering
Well Type:	Decommissioning	Driller #:	Not Reported
Static Level:	0	Flow Rate (GPM):	0
Flow Type:	Not Reported	PSI:	0
Well Test:	Not Reported	Water Reclamation #:	8

## GEOCHECK® - PHYSICAL SETTING SOURCE MAP FINDINGS

Map ID  
Direction  
Distance  
Elevation

Database      EDR ID Number

**L568**  
**SE**  
**1/4 - 1/2 Mile**  
**Higher**

**WA WELLS      WALOG1000588971**

Database:	Ecology Well Logs	Well Log ID:	854027
Well Tag:	Not Reported	Project Tag:	Not Reported
Notice of Intent #:	EE04503	Date Received:	18-APR-13
Diameter:	2	Casing Depth:	10
Well Completion:	10-APR-13		
Well Owner:	Gas Station C/O Pbs Engineering   Pbs Engineering		
Well Type:	Resource Protection	Driller #:	Not Reported
Static Level:	0	Flow Rate (GPM):	0
Flow Type:	Not Reported	PSI:	0
Well Test:	Not Reported	Water Reclamation #:	8

**L569**  
**SE**  
**1/4 - 1/2 Mile**  
**Higher**

**WA WELLS      WALOG1000588966**

Database:	Ecology Well Logs	Well Log ID:	854018
Well Tag:	Not Reported	Project Tag:	Not Reported
Notice of Intent #:	SE47862	Date Received:	18-APR-13
Diameter:	2	Casing Depth:	10
Well Completion:	10-APR-13	Well Owner:	Medical/Dental Office   Pbs Engineering
Well Type:	Resource Protection	Driller #:	Not Reported
Static Level:	0	Flow Rate (GPM):	0
Flow Type:	Not Reported	PSI:	0
Well Test:	Not Reported	Water Reclamation #:	8

**L570**  
**SE**  
**1/4 - 1/2 Mile**  
**Higher**

**WA WELLS      WALOG1000588967**

Database:	Ecology Well Logs	Well Log ID:	854019
Well Tag:	Not Reported	Project Tag:	Not Reported
Notice of Intent #:	SE47862	Date Received:	18-APR-13
Diameter:	2	Casing Depth:	9
Well Completion:	10-APR-13	Well Owner:	Medical/Dental Office   Pbs Engineering
Well Type:	Resource Protection	Driller #:	Not Reported
Static Level:	0	Flow Rate (GPM):	0
Flow Type:	Not Reported	PSI:	0
Well Test:	Not Reported	Water Reclamation #:	8

**L571**  
**SE**  
**1/4 - 1/2 Mile**  
**Higher**

**WA WELLS      WALOG1000588968**

Database:	Ecology Well Logs	Well Log ID:	854021
Well Tag:	Not Reported	Project Tag:	Not Reported
Notice of Intent #:	AE21356	Date Received:	18-APR-13



## GEOCHECK® - PHYSICAL SETTING SOURCE MAP FINDINGS

Diameter:	2	Casing Depth:	10
Well Completion:	10-APR-13	Well Owner:	Medical/Dental Office   Pbs Engineering
Well Type:	Decommissioning	Driller #:	Not Reported
Static Level:	0	Flow Rate (GPM):	0
Flow Type:	Not Reported	PSI:	0
Well Test:	Not Reported	Water Reclamation #:	8

**M572**  
**South**  
**1/2 - 1 Mile**  
**Higher**

**WA WELLS    WALOG1000415308**

Database:	Ecology Well Logs	Well Log ID:	535668
Well Tag:	Not Reported	Project Tag:	Not Reported
Notice of Intent #:	E007361	Date Received:	29-MAY-08
Diameter:	2	Casing Depth:	10.5
Well Completion:	07-MAY-08		
Well Owner:	Ccas Property And Const   Farallon Consulting Llc		
Well Type:	Resource Protection	Driller #:	Not Reported
Static Level:	0	Flow Rate (GPM):	0
Flow Type:	Not Reported	PSI:	0
Well Test:	Not Reported	Water Reclamation #:	8

**M573**  
**South**  
**1/2 - 1 Mile**  
**Higher**

**WA WELLS    WALOG1000415309**

Database:	Ecology Well Logs	Well Log ID:	535669
Well Tag:	Not Reported	Project Tag:	Not Reported
Notice of Intent #:	E007361	Date Received:	29-MAY-08
Diameter:	2	Casing Depth:	10.5
Well Completion:	07-MAY-08		
Well Owner:	Ccas Property And Const   Farallon Consulting Llc		
Well Type:	Resource Protection	Driller #:	Not Reported
Static Level:	0	Flow Rate (GPM):	0
Flow Type:	Not Reported	PSI:	0
Well Test:	Not Reported	Water Reclamation #:	8

**M574**  
**South**  
**1/2 - 1 Mile**  
**Higher**

**WA WELLS    WALOG1000249763**

Database:	Ecology Well Logs	Well Log ID:	324296
Well Tag:	AFR925	Project Tag:	Not Reported
Notice of Intent #:	R048422	Date Received:	01-JUN-00
Diameter:	0	Casing Depth:	20
Well Completion:	17-MAY-00	Well Owner:	Bellcourt Apartments
Well Type:	Resource Protection	Driller #:	Not Reported
Static Level:	0	Flow Rate (GPM):	0
Flow Type:	Not Reported	PSI:	0
Well Test:	Not Reported	Water Reclamation #:	8

## GEOCHECK® - PHYSICAL SETTING SOURCE MAP FINDINGS

Map ID  
Direction  
Distance  
Elevation

Database      EDR ID Number

**M575**  
**South**  
**1/2 - 1 Mile**  
**Higher**

**WA WELLS      WALOG1000238095**

Database:	Ecology Well Logs	Well Log ID:	310929
Well Tag:	Not Reported	Project Tag:	Not Reported
Notice of Intent #:	A046975	Date Received:	17-JAN-01
Diameter:	0	Casing Depth:	20
Well Completion:	28-DEC-00	Well Owner:	Bellcourt Apartments
Well Type:	Decommissioning	Driller #:	Not Reported
Static Level:	0	Flow Rate (GPM):	0
Flow Type:	Not Reported	PSI:	0
Well Test:	Not Reported	Water Reclamation #:	8

**M576**  
**South**  
**1/2 - 1 Mile**  
**Higher**

**WA WELLS      WALOG1000249762**

Database:	Ecology Well Logs	Well Log ID:	324295
Well Tag:	AER924	Project Tag:	Not Reported
Notice of Intent #:	R048422	Date Received:	01-JUN-00
Diameter:	0	Casing Depth:	23
Well Completion:	17-MAY-00	Well Owner:	Bellcourt Apartments
Well Type:	Resource Protection	Driller #:	Not Reported
Static Level:	0	Flow Rate (GPM):	0
Flow Type:	Not Reported	PSI:	0
Well Test:	Not Reported	Water Reclamation #:	8

**M577**  
**South**  
**1/2 - 1 Mile**  
**Higher**

**WA WELLS      WALOG1000415313**

Database:	Ecology Well Logs	Well Log ID:	535673
Well Tag:	Not Reported	Project Tag:	Not Reported
Notice of Intent #:	E007361	Date Received:	29-MAY-08
Diameter:	2	Casing Depth:	12
Well Completion:	07-MAY-08		
Well Owner:	Ccas Property And Const   Farallon Consulting Llc		
Well Type:	Resource Protection	Driller #:	Not Reported
Static Level:	0	Flow Rate (GPM):	0
Flow Type:	Not Reported	PSI:	0
Well Test:	Not Reported	Water Reclamation #:	8

**M578**  
**South**  
**1/2 - 1 Mile**  
**Higher**

**WA WELLS      WALOG1000644456**

Database:	Ecology Well Logs	Well Log ID:	955186
Well Tag:	BIC613	Project Tag:	Not Reported
Notice of Intent #:	RE08755	Date Received:	23-AUG-13

## GEOCHECK® - PHYSICAL SETTING SOURCE MAP FINDINGS

Diameter:	8	Casing Depth:	8
Well Completion:	03-JUL-13	Well Owner:	Heaven Supply C/O Landau Assoc.
Well Type:	Resource Protection	Driller #:	2842
Static Level:	0	Flow Rate (GPM):	0
Flow Type:	Not Reported	PSI:	0
Well Test:	Not Reported	Water Reclamation #:	8

**M579**  
**South**  
**1/2 - 1 Mile**  
**Higher**

**WA WELLS    WALOG1000415312**

Database:	Ecology Well Logs	Well Log ID:	535672
Well Tag:	Not Reported	Project Tag:	Not Reported
Notice of Intent #:	E007361	Date Received:	29-MAY-08
Diameter:	2	Casing Depth:	12
Well Completion:	07-MAY-08		
Well Owner:	Ccas Property And Const   Farallon Consulting Llc		
Well Type:	Resource Protection	Driller #:	Not Reported
Static Level:	0	Flow Rate (GPM):	0
Flow Type:	Not Reported	PSI:	0
Well Test:	Not Reported	Water Reclamation #:	8

**M580**  
**South**  
**1/2 - 1 Mile**  
**Higher**

**WA WELLS    WALOG1000415310**

Database:	Ecology Well Logs	Well Log ID:	535670
Well Tag:	Not Reported	Project Tag:	Not Reported
Notice of Intent #:	E007361	Date Received:	29-MAY-08
Diameter:	2	Casing Depth:	10.5
Well Completion:	07-MAY-08		
Well Owner:	Ccas Property And Const   Farallon Consulting Llc		
Well Type:	Resource Protection	Driller #:	Not Reported
Static Level:	0	Flow Rate (GPM):	0
Flow Type:	Not Reported	PSI:	0
Well Test:	Not Reported	Water Reclamation #:	8

**M581**  
**South**  
**1/2 - 1 Mile**  
**Higher**

**WA WELLS    WALOG1000415311**

Database:	Ecology Well Logs	Well Log ID:	535671
Well Tag:	Not Reported	Project Tag:	Not Reported
Notice of Intent #:	E007361	Date Received:	29-MAY-08
Diameter:	2	Casing Depth:	9.5
Well Completion:	07-MAY-08		
Well Owner:	Ccas Property And Const   Farallon Consulting Llc		
Well Type:	Resource Protection	Driller #:	Not Reported
Static Level:	0	Flow Rate (GPM):	0
Flow Type:	Not Reported	PSI:	0
Well Test:	Not Reported	Water Reclamation #:	8

## GEOCHECK® - PHYSICAL SETTING SOURCE MAP FINDINGS

Map ID  
Direction  
Distance  
Elevation

Database      EDR ID Number

**N582**  
**SSE**  
**1/2 - 1 Mile**  
**Higher**

**WA WELLS      WALOG1000753346**

Database:	Ecology Well Logs	Well Log ID:	1609509
Well Tag:	Not Reported	Project Tag:	B5
Notice of Intent #:	SE61111	Date Received:	20-FEB-17
Diameter:	8	Casing Depth:	20.5
Well Completion:	08-FEB-17	Well Owner:	Roberta Harkleroad
Well Type:	Resource Protection	Driller #:	3208
Static Level:	0	Flow Rate (GPM):	0
Flow Type:	Dry Hole	PSI:	0
Well Test:	Not Reported	Water Reclamation #:	8

**N583**  
**SSE**  
**1/2 - 1 Mile**  
**Higher**

**WA WELLS      WALOG1000753347**

Database:	Ecology Well Logs	Well Log ID:	1609510
Well Tag:	Not Reported	Project Tag:	B5
Notice of Intent #:	AE41473	Date Received:	20-FEB-17
Diameter:	8	Casing Depth:	20.5
Well Completion:	08-FEB-17	Well Owner:	Roberta Harkleroad
Well Type:	Decommissioning	Driller #:	3208
Static Level:	0	Flow Rate (GPM):	0
Flow Type:	Dry Hole	PSI:	0
Well Test:	Not Reported	Water Reclamation #:	8

**N584**  
**SSE**  
**1/2 - 1 Mile**  
**Higher**

**WA WELLS      WALOG1000753348**

Database:	Ecology Well Logs	Well Log ID:	1609511
Well Tag:	Not Reported	Project Tag:	B6
Notice of Intent #:	SE61111	Date Received:	20-FEB-17
Diameter:	8	Casing Depth:	15.5
Well Completion:	08-FEB-17	Well Owner:	Roberta Harkleroad
Well Type:	Resource Protection	Driller #:	3208
Static Level:	0	Flow Rate (GPM):	0
Flow Type:	Dry Hole	PSI:	0
Well Test:	Not Reported	Water Reclamation #:	8

**N585**  
**SSE**  
**1/2 - 1 Mile**  
**Higher**

**WA WELLS      WALOG1000753343**

Database:	Ecology Well Logs	Well Log ID:	1609506
Well Tag:	Not Reported	Project Tag:	B3
Notice of Intent #:	AE41473	Date Received:	20-FEB-17
Diameter:	8	Casing Depth:	20.5

## GEOCHECK® - PHYSICAL SETTING SOURCE MAP FINDINGS

Well Completion:	08-FEB-17	Well Owner:	Roberta Harkleroad
Well Type:	Decommissioning	Driller #:	3208
Static Level:	0	Flow Rate (GPM):	0
Flow Type:	Dry Hole	PSI:	0
Well Test:	Not Reported	Water Reclamation #:	8

**N586**  
**SSE**  
**1/2 - 1 Mile**  
**Higher**

**WA WELLS      WALOG1000753344**

Database:	Ecology Well Logs	Well Log ID:	1609507
Well Tag:	Not Reported	Project Tag:	B4
Notice of Intent #:	SE61111	Date Received:	20-FEB-17
Diameter:	8	Casing Depth:	30.5
Well Completion:	08-FEB-17	Well Owner:	Roberta Harkleroad
Well Type:	Resource Protection	Driller #:	3208
Static Level:	0	Flow Rate (GPM):	0
Flow Type:	Dry Hole	PSI:	0
Well Test:	Not Reported	Water Reclamation #:	8

**N587**  
**SSE**  
**1/2 - 1 Mile**  
**Higher**

**WA WELLS      WALOG1000753345**

Database:	Ecology Well Logs	Well Log ID:	1609508
Well Tag:	Not Reported	Project Tag:	B4
Notice of Intent #:	AE41473	Date Received:	20-FEB-17
Diameter:	8	Casing Depth:	30.5
Well Completion:	08-FEB-17	Well Owner:	Roberta Harkleroad
Well Type:	Decommissioning	Driller #:	3208
Static Level:	0	Flow Rate (GPM):	0
Flow Type:	Dry Hole	PSI:	0
Well Test:	Not Reported	Water Reclamation #:	8

**N588**  
**SSE**  
**1/2 - 1 Mile**  
**Higher**

**WA WELLS      WALOG1000753696**

Database:	Ecology Well Logs	Well Log ID:	1609876
Well Tag:	Not Reported	Project Tag:	B2
Notice of Intent #:	SE61111	Date Received:	20-FEB-17
Diameter:	8	Casing Depth:	21
Well Completion:	08-FEB-17	Well Owner:	Roberta Harkleroad
Well Type:	Resource Protection	Driller #:	3208
Static Level:	0	Flow Rate (GPM):	0
Flow Type:	Dry Hole	PSI:	0
Well Test:	Not Reported	Water Reclamation #:	8

## GEOCHECK® - PHYSICAL SETTING SOURCE MAP FINDINGS

Map ID  
Direction  
Distance  
Elevation

Database      EDR ID Number

**N589**  
**SSE**  
**1/2 - 1 Mile**  
**Higher**

**WA WELLS      WALOG1000753697**

Database:	Ecology Well Logs	Well Log ID:	1609877
Well Tag:	Not Reported	Project Tag:	B2
Notice of Intent #:	AE41473	Date Received:	20-FEB-17
Diameter:	8	Casing Depth:	21
Well Completion:	08-FEB-17	Well Owner:	Roberta Harkleroad
Well Type:	Decommissioning	Driller #:	3208
Static Level:	0	Flow Rate (GPM):	0
Flow Type:	Dry Hole	PSI:	0
Well Test:	Not Reported	Water Reclamation #:	8

**N590**  
**SSE**  
**1/2 - 1 Mile**  
**Higher**

**WA WELLS      WALOG1000753698**

Database:	Ecology Well Logs	Well Log ID:	1609878
Well Tag:	Not Reported	Project Tag:	B3
Notice of Intent #:	SE61111	Date Received:	20-FEB-17
Diameter:	8	Casing Depth:	20.5
Well Completion:	08-FEB-17	Well Owner:	Roberta Harkleroad
Well Type:	Resource Protection	Driller #:	3208
Static Level:	0	Flow Rate (GPM):	0
Flow Type:	Dry Hole	PSI:	0
Well Test:	Not Reported	Water Reclamation #:	8

**N591**  
**SSE**  
**1/2 - 1 Mile**  
**Higher**

**WA WELLS      WALOG1000753349**

Database:	Ecology Well Logs	Well Log ID:	1609512
Well Tag:	Not Reported	Project Tag:	B6
Notice of Intent #:	AE41473	Date Received:	20-FEB-17
Diameter:	8	Casing Depth:	15.5
Well Completion:	08-FEB-17	Well Owner:	Roberta Harkleroad
Well Type:	Decommissioning	Driller #:	3208
Static Level:	0	Flow Rate (GPM):	0
Flow Type:	Dry Hole	PSI:	0
Well Test:	Not Reported	Water Reclamation #:	8

**N592**  
**SSE**  
**1/2 - 1 Mile**  
**Higher**

**WA WELLS      WALOG1000753648**

Database:	Ecology Well Logs	Well Log ID:	1609828
Well Tag:	Not Reported	Project Tag:	B1
Notice of Intent #:	SE61111	Date Received:	20-FEB-17
Diameter:	8	Casing Depth:	46

## GEOCHECK® - PHYSICAL SETTING SOURCE MAP FINDINGS

Well Completion:	08-FEB-17	Well Owner:	Roberta Harkleroad
Well Type:	Resource Protection	Driller #:	3208
Static Level:	0	Flow Rate (GPM):	0
Flow Type:	Dry Hole	PSI:	0
Well Test:	Not Reported	Water Reclamation #:	8

**N593  
SSE  
1/2 - 1 Mile  
Higher**

**WA WELLS      WALOG1000753695**

Database:	Ecology Well Logs	Well Log ID:	1609875
Well Tag:	Not Reported	Project Tag:	B1
Notice of Intent #:	AE41473	Date Received:	20-FEB-17
Diameter:	8	Casing Depth:	46
Well Completion:	08-FEB-17	Well Owner:	Roberta Harkleroad
Well Type:	Decommissioning	Driller #:	3208
Static Level:	0	Flow Rate (GPM):	0
Flow Type:	Dry Hole	PSI:	0
Well Test:	Not Reported	Water Reclamation #:	8

**O594  
NW  
1/2 - 1 Mile  
Lower**

**WA WELLS      WALOG1000456542**

Database:	Ecology Well Logs	Well Log ID:	592969
Well Tag:	Not Reported	Project Tag:	Not Reported
Notice of Intent #:	AE05946	Date Received:	02-JUN-09
Diameter:	2	Casing Depth:	24
Well Completion:	07-MAY-09		
Well Owner:	Key Bank C/O Farallon Consult.   Farallon Consulting		
Well Type:	Decommissioning	Driller #:	Not Reported
Static Level:	0	Flow Rate (GPM):	0
Flow Type:	Not Reported	PSI:	0
Well Test:	Not Reported	Water Reclamation #:	8

**O595  
NW  
1/2 - 1 Mile  
Lower**

**WA WELLS      WALOG1000456541**

Database:	Ecology Well Logs	Well Log ID:	592967
Well Tag:	Not Reported	Project Tag:	Not Reported
Notice of Intent #:	AE05946	Date Received:	02-JUN-09
Diameter:	2	Casing Depth:	20
Well Completion:	06-MAY-09		
Well Owner:	Key Bank C/O Farallon Consult.   Farallon Consulting		
Well Type:	Decommissioning	Driller #:	Not Reported
Static Level:	0	Flow Rate (GPM):	0
Flow Type:	Not Reported	PSI:	0
Well Test:	Not Reported	Water Reclamation #:	8

## GEOCHECK® - PHYSICAL SETTING SOURCE MAP FINDINGS

Map ID  
Direction  
Distance  
Elevation

Database      EDR ID Number

**O596**  
**NW**  
**1/2 - 1 Mile**  
**Lower**

**WA WELLS      WALOG1000456540**

Database:	Ecology Well Logs	Well Log ID:	592965
Well Tag:	Not Reported	Project Tag:	Not Reported
Notice of Intent #:	SE04590	Date Received:	02-JUN-09
Diameter:	2	Casing Depth:	24
Well Completion:	07-MAY-09	Well Owner:	Key Bank C/O Farallon Consult.
Well Type:	Resource Protection	Driller #:	Not Reported
Static Level:	0	Flow Rate (GPM):	0
Flow Type:	Not Reported	PSI:	0
Well Test:	Not Reported	Water Reclamation #:	8

**O597**  
**NW**  
**1/2 - 1 Mile**  
**Lower**

**WA WELLS      WALOG1000456545**

Database:	Ecology Well Logs	Well Log ID:	592975
Well Tag:	Not Reported	Project Tag:	Not Reported
Notice of Intent #:	EE01001	Date Received:	02-JUN-09
Diameter:	2	Casing Depth:	12
Well Completion:	07-MAY-09	Well Owner:	Key Bank   Farallon Consulting~ Llc
Well Type:	Resource Protection	Driller #:	Not Reported
Static Level:	0	Flow Rate (GPM):	0
Flow Type:	Not Reported	PSI:	0
Well Test:	Not Reported	Water Reclamation #:	8

**O598**  
**NW**  
**1/2 - 1 Mile**  
**Lower**

**WA WELLS      WALOG1000456544**

Database:	Ecology Well Logs	Well Log ID:	592973
Well Tag:	Not Reported	Project Tag:	Not Reported
Notice of Intent #:	EE01001	Date Received:	02-JUN-09
Diameter:	2	Casing Depth:	12
Well Completion:	06-MAY-09	Well Owner:	Key Bank   Farallon Consulting~ Llc
Well Type:	Resource Protection	Driller #:	Not Reported
Static Level:	0	Flow Rate (GPM):	0
Flow Type:	Not Reported	PSI:	0
Well Test:	Not Reported	Water Reclamation #:	8

**O599**  
**NW**  
**1/2 - 1 Mile**  
**Lower**

**WA WELLS      WALOG1000456543**

Database:	Ecology Well Logs	Well Log ID:	592971
Well Tag:	Not Reported	Project Tag:	Not Reported
Notice of Intent #:	EE01001	Date Received:	02-JUN-09
Diameter:	2	Casing Depth:	16



## GEOCHECK® - PHYSICAL SETTING SOURCE MAP FINDINGS

Well Completion:	06-MAY-09	Well Owner:	Key Bank
Well Type:	Resource Protection	Driller #:	Not Reported
Static Level:	0	Flow Rate (GPM):	0
Flow Type:	Not Reported	PSI:	0
Well Test:	Not Reported	Water Reclamation #:	8

**O600  
NW  
1/2 - 1 Mile  
Lower**

**WA WELLS      WALOG1000456539**

Database:	Ecology Well Logs	Well Log ID:	592963
Well Tag:	Not Reported	Project Tag:	Not Reported
Notice of Intent #:	SE04590	Date Received:	02-JUN-09
Diameter:	2	Casing Depth:	20
Well Completion:	06-MAY-09		
Well Owner:	Key Bank C/O Farallon Consult.   Farallon Consulting		
Well Type:	Resource Protection	Driller #:	Not Reported
Static Level:	0	Flow Rate (GPM):	0
Flow Type:	Not Reported	PSI:	0
Well Test:	Not Reported	Water Reclamation #:	8

**O601  
NW  
1/2 - 1 Mile  
Lower**

**WA WELLS      WALOG1000449132**

Database:	Ecology Well Logs	Well Log ID:	581028
Well Tag:	Not Reported	Project Tag:	Not Reported
Notice of Intent #:	EE00967	Date Received:	20-APR-09
Diameter:	2	Casing Depth:	15
Well Completion:	30-MAR-09	Well Owner:	Key Bank   Farallon Consulting~ Llc
Well Type:	Resource Protection	Driller #:	Not Reported
Static Level:	0	Flow Rate (GPM):	0
Flow Type:	Not Reported	PSI:	0
Well Test:	Not Reported	Water Reclamation #:	8

**O602  
NW  
1/2 - 1 Mile  
Lower**

**WA WELLS      WALOG1000449131**

Database:	Ecology Well Logs	Well Log ID:	581027
Well Tag:	Not Reported	Project Tag:	Not Reported
Notice of Intent #:	AE05642	Date Received:	20-APR-09
Diameter:	2	Casing Depth:	15
Well Completion:	30-MAR-09		
Well Owner:	Key Bank C/O Farallon Consult.   Farallon Consulting		
Well Type:	Decommissioning	Driller #:	Not Reported
Static Level:	0	Flow Rate (GPM):	0
Flow Type:	Not Reported	PSI:	0
Well Test:	Not Reported	Water Reclamation #:	8

# GEOCHECK® - PHYSICAL SETTING SOURCE MAP FINDINGS

Map ID  
Direction  
Distance  
Elevation

Database      EDR ID Number

**O603**  
**NW**  
**1/2 - 1 Mile**  
**Lower**

**WA WELLS      WALOG1000449130**

Database:	Ecology Well Logs	Well Log ID:	581026
Well Tag:	Not Reported	Project Tag:	Not Reported
Notice of Intent #:	SE04350	Date Received:	20-APR-09
Diameter:	2	Casing Depth:	15
Well Completion:	30-MAR-09		
Well Owner:	Key Bank C/O Farallon Consult.   Farallon Consulting		
Well Type:	Resource Protection	Driller #:	Not Reported
Static Level:	0	Flow Rate (GPM):	0
Flow Type:	Not Reported	PSI:	0
Well Test:	Not Reported	Water Reclamation #:	8

**O604**  
**NW**  
**1/2 - 1 Mile**  
**Lower**

**WA WELLS      WALOG1000449135**

Database:	Ecology Well Logs	Well Log ID:	581031
Well Tag:	Not Reported	Project Tag:	Not Reported
Notice of Intent #:	AE05557	Date Received:	20-APR-09
Diameter:	2	Casing Depth:	16
Well Completion:	30-MAR-09	Well Owner:	Key Bank   Farallon Consulting~ Llc
Well Type:	Decommissioning	Driller #:	Not Reported
Static Level:	0	Flow Rate (GPM):	0
Flow Type:	Not Reported	PSI:	0
Well Test:	Not Reported	Water Reclamation #:	8

**O605**  
**NW**  
**1/2 - 1 Mile**  
**Lower**

**WA WELLS      WALOG1000449134**

Database:	Ecology Well Logs	Well Log ID:	581030
Well Tag:	Not Reported	Project Tag:	Not Reported
Notice of Intent #:	AE05557	Date Received:	20-APR-09
Diameter:	2	Casing Depth:	15
Well Completion:	30-MAR-09	Well Owner:	Key Bank   Farallon Consulting~ Llc
Well Type:	Decommissioning	Driller #:	Not Reported
Static Level:	0	Flow Rate (GPM):	0
Flow Type:	Not Reported	PSI:	0
Well Test:	Not Reported	Water Reclamation #:	8

**O606**  
**NW**  
**1/2 - 1 Mile**  
**Lower**

**WA WELLS      WALOG1000449133**

Database:	Ecology Well Logs	Well Log ID:	581029
Well Tag:	Not Reported	Project Tag:	Not Reported
Notice of Intent #:	EE00967	Date Received:	20-APR-09

## GEOCHECK® - PHYSICAL SETTING SOURCE MAP FINDINGS

Diameter:	2	Casing Depth:	16
Well Completion:	30-MAR-09	Well Owner:	Key Bank   Farallon Consulting~ Llc
Well Type:	Resource Protection	Driller #:	Not Reported
Static Level:	0	Flow Rate (GPM):	0
Flow Type:	Not Reported	PSI:	0
Well Test:	Not Reported	Water Reclamation #:	8

**O607  
NW  
1/2 - 1 Mile  
Lower**

**WA WELLS    WALOG1000456546**

Database:	Ecology Well Logs	Well Log ID:	592977
Well Tag:	Not Reported	Project Tag:	Not Reported
Notice of Intent #:	EE01001	Date Received:	02-JUN-09
Diameter:	2	Casing Depth:	10
Well Completion:	06-MAY-09	Well Owner:	Key Bank   Farallon Consulting~ Llc
Well Type:	Resource Protection	Driller #:	Not Reported
Static Level:	0	Flow Rate (GPM):	0
Flow Type:	Not Reported	PSI:	0
Well Test:	Not Reported	Water Reclamation #:	8

**O608  
NW  
1/2 - 1 Mile  
Lower**

**WA WELLS    WALOG1000493749**

Database:	Ecology Well Logs	Well Log ID:	666388
Well Tag:	Not Reported	Project Tag:	Not Reported
Notice of Intent #:	AE09825	Date Received:	29-JUL-10
Diameter:	2	Casing Depth:	23
Well Completion:	09-JUL-10	Well Owner:	Shell Station   Conestoga-Rovers & Associates
Well Type:	Decommissioning	Driller #:	Not Reported
Static Level:	0	Flow Rate (GPM):	0
Flow Type:	Not Reported	PSI:	0
Well Test:	Not Reported	Water Reclamation #:	8

**O609  
NW  
1/2 - 1 Mile  
Lower**

**WA WELLS    WALOG1000493748**

Database:	Ecology Well Logs	Well Log ID:	666386
Well Tag:	Not Reported	Project Tag:	Not Reported
Notice of Intent #:	AE09825	Date Received:	29-JUL-10
Diameter:	2	Casing Depth:	15
Well Completion:	09-JUL-10	Well Owner:	Shell Station   Conestoga-Rovers & Associates
Well Type:	Decommissioning	Driller #:	Not Reported
Static Level:	0	Flow Rate (GPM):	0
Flow Type:	Not Reported	PSI:	0
Well Test:	Not Reported	Water Reclamation #:	8

# GEOCHECK® - PHYSICAL SETTING SOURCE MAP FINDINGS

Map ID  
Direction  
Distance  
Elevation

Database      EDR ID Number

**O610**  
**NW**  
**1/2 - 1 Mile**  
**Lower**

**WA WELLS      WALOG1000456556**

Database:	Ecology Well Logs	Well Log ID:	592996
Well Tag:	Not Reported	Project Tag:	Not Reported
Notice of Intent #:	AE05859	Date Received:	02-JUN-09
Diameter:	2	Casing Depth:	12
Well Completion:	06-MAY-09	Well Owner:	Key Bank   Farallon Consulting~ Llc
Well Type:	Decommissioning	Driller #:	Not Reported
Static Level:	0	Flow Rate (GPM):	0
Flow Type:	Not Reported	PSI:	0
Well Test:	Not Reported	Water Reclamation #:	8

**O611**  
**NW**  
**1/2 - 1 Mile**  
**Lower**

**WA WELLS      WALOG1000493752**

Database:	Ecology Well Logs	Well Log ID:	666394
Well Tag:	BCH388	Project Tag:	Not Reported
Notice of Intent #:	RE04732	Date Received:	29-JUL-10
Diameter:	8.25	Casing Depth:	35
Well Completion:	09-JUL-10	Well Owner:	Shell Station   Conestoga-Rovers & Associates
Well Type:	Resource Protection	Driller #:	Not Reported
Static Level:	0	Flow Rate (GPM):	0
Flow Type:	Not Reported	PSI:	0
Well Test:	Not Reported	Water Reclamation #:	8

**O612**  
**NW**  
**1/2 - 1 Mile**  
**Lower**

**WA WELLS      WALOG1000493751**

Database:	Ecology Well Logs	Well Log ID:	666392
Well Tag:	Not Reported	Project Tag:	Not Reported
Notice of Intent #:	AE10053	Date Received:	29-JUL-10
Diameter:	8.25	Casing Depth:	35
Well Completion:	09-JUL-10	Well Owner:	Shell C/O Cra   Conestoga Rovers & Assoc.
Well Type:	Decommissioning	Driller #:	Not Reported
Static Level:	0	Flow Rate (GPM):	0
Flow Type:	Not Reported	PSI:	0
Well Test:	Not Reported	Water Reclamation #:	8

**O613**  
**NW**  
**1/2 - 1 Mile**  
**Lower**

**WA WELLS      WALOG1000493750**

Database:	Ecology Well Logs	Well Log ID:	666390
Well Tag:	Not Reported	Project Tag:	Not Reported
Notice of Intent #:	EE01538	Date Received:	29-JUL-10
Diameter:	8.25	Casing Depth:	35

## GEOCHECK® - PHYSICAL SETTING SOURCE MAP FINDINGS

Well Completion:	09-JUL-10	Well Owner:	Shell C/O Cra   Conestoga Rovers & Assoc.
Well Type:	Resource Protection	Driller #:	Not Reported
Static Level:	0	Flow Rate (GPM):	0
Flow Type:	Not Reported	PSI:	0
Well Test:	Not Reported	Water Reclamation #:	8

**O614**  
**NW**  
**1/2 - 1 Mile**  
**Lower**

**WA WELLS      WALOG1000456555**

Database:	Ecology Well Logs	Well Log ID:	592994
Well Tag:	Not Reported	Project Tag:	Not Reported
Notice of Intent #:	AE05859	Date Received:	02-JUN-09
Diameter:	2	Casing Depth:	32
Well Completion:	07-MAY-09	Well Owner:	Key Bank   Farallon Consulting~ Llc
Well Type:	Decommissioning	Driller #:	Not Reported
Static Level:	0	Flow Rate (GPM):	0
Flow Type:	Not Reported	PSI:	0
Well Test:	Not Reported	Water Reclamation #:	8

**O615**  
**NW**  
**1/2 - 1 Mile**  
**Lower**

**WA WELLS      WALOG1000456551**

Database:	Ecology Well Logs	Well Log ID:	592987
Well Tag:	Not Reported	Project Tag:	Not Reported
Notice of Intent #:	AE05859	Date Received:	02-JUN-09
Diameter:	2	Casing Depth:	16
Well Completion:	06-MAY-09	Well Owner:	Key Bank   Farallon Consulting~ Llc
Well Type:	Decommissioning	Driller #:	Not Reported
Static Level:	0	Flow Rate (GPM):	0
Flow Type:	Not Reported	PSI:	0
Well Test:	Not Reported	Water Reclamation #:	8

**O616**  
**NW**  
**1/2 - 1 Mile**  
**Lower**

**WA WELLS      WALOG1000456550**

Database:	Ecology Well Logs	Well Log ID:	592985
Well Tag:	Not Reported	Project Tag:	Not Reported
Notice of Intent #:	EE01001	Date Received:	02-JUN-09
Diameter:	2	Casing Depth:	12
Well Completion:	06-MAY-09	Well Owner:	Key Bank   Farallon Consulting~ Llc
Well Type:	Resource Protection	Driller #:	Not Reported
Static Level:	0	Flow Rate (GPM):	0
Flow Type:	Not Reported	PSI:	0
Well Test:	Not Reported	Water Reclamation #:	8

## GEOCHECK® - PHYSICAL SETTING SOURCE MAP FINDINGS

Map ID  
Direction  
Distance  
Elevation

Database      EDR ID Number

**O617**  
**NW**  
**1/2 - 1 Mile**  
**Lower**

**WA WELLS      WALOG1000456549**

Database:	Ecology Well Logs	Well Log ID:	592983
Well Tag:	Not Reported	Project Tag:	Not Reported
Notice of Intent #:	EE01001	Date Received:	02-JUN-09
Diameter:	2	Casing Depth:	32
Well Completion:	07-MAY-09	Well Owner:	Key Bank   Farallon Consulting~ Llc
Well Type:	Resource Protection	Driller #:	Not Reported
Static Level:	0	Flow Rate (GPM):	0
Flow Type:	Not Reported	PSI:	0
Well Test:	Not Reported	Water Reclamation #:	8

**O618**  
**NW**  
**1/2 - 1 Mile**  
**Lower**

**WA WELLS      WALOG1000456554**

Database:	Ecology Well Logs	Well Log ID:	592992
Well Tag:	Not Reported	Project Tag:	Not Reported
Notice of Intent #:	AE05859	Date Received:	02-JUN-09
Diameter:	2	Casing Depth:	10
Well Completion:	06-MAY-09	Well Owner:	Key Bank   Farallon Consulting~ Llc
Well Type:	Decommissioning	Driller #:	Not Reported
Static Level:	0	Flow Rate (GPM):	0
Flow Type:	Not Reported	PSI:	0
Well Test:	Not Reported	Water Reclamation #:	8

**O619**  
**NW**  
**1/2 - 1 Mile**  
**Lower**

**WA WELLS      WALOG1000456553**

Database:	Ecology Well Logs	Well Log ID:	592990
Well Tag:	Not Reported	Project Tag:	Not Reported
Notice of Intent #:	AE05859	Date Received:	02-JUN-09
Diameter:	2	Casing Depth:	12
Well Completion:	07-MAY-09	Well Owner:	Key Bank   Farallon Consulting~ Llc
Well Type:	Decommissioning	Driller #:	Not Reported
Static Level:	0	Flow Rate (GPM):	0
Flow Type:	Not Reported	PSI:	0
Well Test:	Not Reported	Water Reclamation #:	8

**O620**  
**NW**  
**1/2 - 1 Mile**  
**Lower**

**WA WELLS      WALOG1000456552**

Database:	Ecology Well Logs	Well Log ID:	592988
Well Tag:	Not Reported	Project Tag:	Not Reported
Notice of Intent #:	AE05859	Date Received:	02-JUN-09
Diameter:	2	Casing Depth:	12

## GEOCHECK® - PHYSICAL SETTING SOURCE MAP FINDINGS

Well Completion:	06-MAY-09	Well Owner:	Key Bank   Farallon Consulting~ Llc
Well Type:	Decommissioning	Driller #:	Not Reported
Static Level:	0	Flow Rate (GPM):	0
Flow Type:	Not Reported	PSI:	0
Well Test:	Not Reported	Water Reclamation #:	8

**621  
NW  
1/2 - 1 Mile  
Lower**

**WA WELLS    WALOG1000107913**

Database:	Ecology Well Logs	Well Log ID:	113499
Well Tag:	Not Reported	Project Tag:	Not Reported
Notice of Intent #:	000941	Date Received:	Not Reported
Diameter:	0	Casing Depth:	0
Well Completion:	Not Reported	Well Owner:	City Of Seattle Nwa 92nd
Well Type:	Resource Protection	Driller #:	Not Reported
Static Level:	0	Flow Rate (GPM):	0
Flow Type:	Not Reported	PSI:	0
Well Test:	Not Reported	Water Reclamation #:	8

**P622  
NE  
1/2 - 1 Mile  
Higher**

**WA WELLS    WALOG1000643420**

Database:	Ecology Well Logs	Well Log ID:	952956
Well Tag:	Not Reported	Project Tag:	Not Reported
Notice of Intent #:	SE49441	Date Received:	15-OCT-13
Diameter:	2.25	Casing Depth:	10
Well Completion:	24-SEP-13	Well Owner:	Sung Tai Cho
Well Type:	Resource Protection	Driller #:	2508
Static Level:	0	Flow Rate (GPM):	0
Flow Type:	Not Reported	PSI:	0
Well Test:	Not Reported	Water Reclamation #:	8

**P623  
NE  
1/2 - 1 Mile  
Higher**

**WA WELLS    WALOG1000643419**

Database:	Ecology Well Logs	Well Log ID:	952954
Well Tag:	Not Reported	Project Tag:	Not Reported
Notice of Intent #:	SE49441	Date Received:	15-OCT-13
Diameter:	2.25	Casing Depth:	12
Well Completion:	24-SEP-13	Well Owner:	Sung Tai Cho
Well Type:	Resource Protection	Driller #:	2508
Static Level:	0	Flow Rate (GPM):	0
Flow Type:	Not Reported	PSI:	0
Well Test:	Not Reported	Water Reclamation #:	8

## GEOCHECK® - PHYSICAL SETTING SOURCE MAP FINDINGS

Map ID  
Direction  
Distance  
Elevation

Database      EDR ID Number

**P624**  
**NE**  
**1/2 - 1 Mile**  
**Higher**

**WA WELLS      WALOG1000643421**

Database:	Ecology Well Logs	Well Log ID:	952957
Well Tag:	Not Reported	Project Tag:	Not Reported
Notice of Intent #:	AE23824	Date Received:	15-OCT-13
Diameter:	2.25	Casing Depth:	16
Well Completion:	24-SEP-13	Well Owner:	Sung Tai Cho
Well Type:	Decommissioning	Driller #:	2508
Static Level:	0	Flow Rate (GPM):	0
Flow Type:	Not Reported	PSI:	0
Well Test:	Not Reported	Water Reclamation #:	8

**P625**  
**NE**  
**1/2 - 1 Mile**  
**Higher**

**WA WELLS      WALOG1000643441**

Database:	Ecology Well Logs	Well Log ID:	953096
Well Tag:	Not Reported	Project Tag:	Not Reported
Notice of Intent #:	SE49441	Date Received:	15-OCT-13
Diameter:	2.25	Casing Depth:	12
Well Completion:	24-SEP-13	Well Owner:	Sung Tai Cho
Well Type:	Resource Protection	Driller #:	2508
Static Level:	0	Flow Rate (GPM):	0
Flow Type:	Not Reported	PSI:	0
Well Test:	Not Reported	Water Reclamation #:	8

**P626**  
**NE**  
**1/2 - 1 Mile**  
**Higher**

**WA WELLS      WALOG1000643431**

Database:	Ecology Well Logs	Well Log ID:	952971
Well Tag:	Not Reported	Project Tag:	Not Reported
Notice of Intent #:	AE23824	Date Received:	15-OCT-13
Diameter:	2.25	Casing Depth:	12
Well Completion:	24-SEP-13	Well Owner:	Sung Tai Cho
Well Type:	Decommissioning	Driller #:	2508
Static Level:	0	Flow Rate (GPM):	0
Flow Type:	Static Level	PSI:	0
Well Test:	Not Reported	Water Reclamation #:	8

**P627**  
**NE**  
**1/2 - 1 Mile**  
**Higher**

**WA WELLS      WALOG1000643411**

Database:	Ecology Well Logs	Well Log ID:	952941
Well Tag:	Not Reported	Project Tag:	Not Reported
Notice of Intent #:	AE23824	Date Received:	15-OCT-13
Diameter:	2.25	Casing Depth:	12



## GEOCHECK® - PHYSICAL SETTING SOURCE MAP FINDINGS

Well Completion:	24-SEP-13	Well Owner:	Sung Tai Cho
Well Type:	Decommissioning	Driller #:	2508
Static Level:	0	Flow Rate (GPM):	0
Flow Type:	Static Level	PSI:	0
Well Test:	Not Reported	Water Reclamation #:	8

**P628**  
**NE**  
**1/2 - 1 Mile**  
**Higher**

**WA WELLS      WALOG1000542296**

Database:	Ecology Well Logs	Well Log ID:	760805
Well Tag:	Not Reported	Project Tag:	Not Reported
Notice of Intent #:	SE44064	Date Received:	22-NOV-11
Diameter:	8	Casing Depth:	15
Well Completion:	07-NOV-11	Well Owner:	City Of Seattle   Spu Materials Lab
Well Type:	Resource Protection	Driller #:	Not Reported
Static Level:	0	Flow Rate (GPM):	0
Flow Type:	Not Reported	PSI:	0
Well Test:	Not Reported	Water Reclamation #:	8

**P629**  
**NE**  
**1/2 - 1 Mile**  
**Higher**

**WA WELLS      WALOG1000643412**

Database:	Ecology Well Logs	Well Log ID:	952942
Well Tag:	Not Reported	Project Tag:	Not Reported
Notice of Intent #:	AE23824	Date Received:	15-OCT-13
Diameter:	2.25	Casing Depth:	12
Well Completion:	24-SEP-13	Well Owner:	Sung Tai Cho
Well Type:	Decommissioning	Driller #:	2508
Static Level:	0	Flow Rate (GPM):	0
Flow Type:	Static Level	PSI:	0
Well Test:	Not Reported	Water Reclamation #:	8

**P630**  
**NE**  
**1/2 - 1 Mile**  
**Higher**

**WA WELLS      WALOG1000643418**

Database:	Ecology Well Logs	Well Log ID:	952953
Well Tag:	Not Reported	Project Tag:	Not Reported
Notice of Intent #:	SE49441	Date Received:	15-OCT-13
Diameter:	2.25	Casing Depth:	12
Well Completion:	24-SEP-13	Well Owner:	Sung Tai Cho
Well Type:	Resource Protection	Driller #:	2508
Static Level:	0	Flow Rate (GPM):	0
Flow Type:	Not Reported	PSI:	0
Well Test:	Not Reported	Water Reclamation #:	8

## GEOCHECK® - PHYSICAL SETTING SOURCE MAP FINDINGS

Map ID  
Direction  
Distance  
Elevation

Database      EDR ID Number

**P631**  
**NE**  
**1/2 - 1 Mile**  
**Higher**

**WA WELLS      WALOG1000643413**

Database:	Ecology Well Logs	Well Log ID:	952945
Well Tag:	Not Reported	Project Tag:	Not Reported
Notice of Intent #:	AE23824	Date Received:	15-OCT-13
Diameter:	2.25	Casing Depth:	10
Well Completion:	24-SEP-13	Well Owner:	Sung Tai Cho
Well Type:	Decommissioning	Driller #:	2508
Static Level:	0	Flow Rate (GPM):	0
Flow Type:	Static Level	PSI:	0
Well Test:	Not Reported	Water Reclamation #:	8

**P632**  
**NE**  
**1/2 - 1 Mile**  
**Higher**

**WA WELLS      WALOG1000672375**

Database:	Ecology Well Logs	Well Log ID:	1020904
Well Tag:	Not Reported	Project Tag:	B7
Notice of Intent #:	AE31846	Date Received:	22-MAY-15
Diameter:	9	Casing Depth:	21.5
Well Completion:	07-MAY-15	Well Owner:	Public Storage
Well Type:	Decommissioning	Driller #:	3146
Static Level:	0	Flow Rate (GPM):	0
Flow Type:	Dry Hole	PSI:	0
Well Test:	Not Reported	Water Reclamation #:	8

**P633**  
**NE**  
**1/2 - 1 Mile**  
**Higher**

**WA WELLS      WALOG1000672374**

Database:	Ecology Well Logs	Well Log ID:	1020903
Well Tag:	Not Reported	Project Tag:	B2
Notice of Intent #:	AE31846	Date Received:	22-MAY-15
Diameter:	9	Casing Depth:	21.5
Well Completion:	07-MAY-15	Well Owner:	Public Storage
Well Type:	Decommissioning	Driller #:	3146
Static Level:	0	Flow Rate (GPM):	0
Flow Type:	Dry Hole	PSI:	0
Well Test:	Not Reported	Water Reclamation #:	8

**P634**  
**NE**  
**1/2 - 1 Mile**  
**Higher**

**WA WELLS      WALOG1000672376**

Database:	Ecology Well Logs	Well Log ID:	1020905
Well Tag:	Not Reported	Project Tag:	B3
Notice of Intent #:	SE54712	Date Received:	22-MAY-15
Diameter:	9	Casing Depth:	16.5

## GEOCHECK® - PHYSICAL SETTING SOURCE MAP FINDINGS

Well Completion:	07-MAY-15	Well Owner:	Public Storage
Well Type:	Resource Protection	Driller #:	3146
Static Level:	0	Flow Rate (GPM):	0
Flow Type:	Dry Hole	PSI:	0
Well Test:	Not Reported	Water Reclamation #:	8

**P635**  
**NE**  
**1/2 - 1 Mile**  
**Higher**

**WA WELLS      WALOG1000672378**

Database:	Ecology Well Logs	Well Log ID:	1020907
Well Tag:	Not Reported	Project Tag:	B6
Notice of Intent #:	SE54712	Date Received:	22-MAY-15
Diameter:	9	Casing Depth:	16.5
Well Completion:	07-MAY-15	Well Owner:	Public Storage
Well Type:	Resource Protection	Driller #:	3146
Static Level:	0	Flow Rate (GPM):	0
Flow Type:	Dry Hole	PSI:	0
Well Test:	Not Reported	Water Reclamation #:	8

**P636**  
**NE**  
**1/2 - 1 Mile**  
**Higher**

**WA WELLS      WALOG1000672377**

Database:	Ecology Well Logs	Well Log ID:	1020906
Well Tag:	Not Reported	Project Tag:	B5
Notice of Intent #:	SE54712	Date Received:	22-MAY-15
Diameter:	9	Casing Depth:	16.5
Well Completion:	07-MAY-15	Well Owner:	Public Storage
Well Type:	Resource Protection	Driller #:	3146
Static Level:	0	Flow Rate (GPM):	0
Flow Type:	Dry Hole	PSI:	0
Well Test:	Not Reported	Water Reclamation #:	8

**P637**  
**NE**  
**1/2 - 1 Mile**  
**Higher**

**WA WELLS      WALOG1000672370**

Database:	Ecology Well Logs	Well Log ID:	1020899
Well Tag:	Not Reported	Project Tag:	B1
Notice of Intent #:	SE54712	Date Received:	22-MAY-15
Diameter:	9	Casing Depth:	21.5
Well Completion:	07-MAY-15	Well Owner:	Public Storage
Well Type:	Resource Protection	Driller #:	3146
Static Level:	0	Flow Rate (GPM):	0
Flow Type:	Dry Hole	PSI:	0
Well Test:	Not Reported	Water Reclamation #:	8

## GEOCHECK® - PHYSICAL SETTING SOURCE MAP FINDINGS

Map ID  
Direction  
Distance  
Elevation

Database      EDR ID Number

**P638**  
**NE**  
**1/2 - 1 Mile**  
**Higher**

**WA WELLS      WALOG1000643451**

Database:	Ecology Well Logs	Well Log ID:	953111
Well Tag:	Not Reported	Project Tag:	Not Reported
Notice of Intent #:	SE49441	Date Received:	15-OCT-13
Diameter:	2.25	Casing Depth:	16
Well Completion:	24-SEP-13	Well Owner:	Sung Tai Cho
Well Type:	Resource Protection	Driller #:	2508
Static Level:	0	Flow Rate (GPM):	0
Flow Type:	Not Reported	PSI:	0
Well Test:	Not Reported	Water Reclamation #:	8

**P639**  
**NE**  
**1/2 - 1 Mile**  
**Higher**

**WA WELLS      WALOG1000672371**

Database:	Ecology Well Logs	Well Log ID:	1020900
Well Tag:	Not Reported	Project Tag:	B2
Notice of Intent #:	SE54712	Date Received:	22-MAY-15
Diameter:	9	Casing Depth:	21.5
Well Completion:	07-MAY-15	Well Owner:	Public Storage
Well Type:	Resource Protection	Driller #:	3146
Static Level:	0	Flow Rate (GPM):	0
Flow Type:	Dry Hole	PSI:	0
Well Test:	Not Reported	Water Reclamation #:	8

**P640**  
**NE**  
**1/2 - 1 Mile**  
**Higher**

**WA WELLS      WALOG1000672373**

Database:	Ecology Well Logs	Well Log ID:	1020902
Well Tag:	Not Reported	Project Tag:	B1
Notice of Intent #:	AE31846	Date Received:	22-MAY-15
Diameter:	9	Casing Depth:	21.5
Well Completion:	07-MAY-15	Well Owner:	Public Storage
Well Type:	Decommissioning	Driller #:	3146
Static Level:	0	Flow Rate (GPM):	0
Flow Type:	Dry Hole	PSI:	0
Well Test:	Not Reported	Water Reclamation #:	8

**P641**  
**NE**  
**1/2 - 1 Mile**  
**Higher**

**WA WELLS      WALOG1000672372**

Database:	Ecology Well Logs	Well Log ID:	1020901
Well Tag:	Not Reported	Project Tag:	B7
Notice of Intent #:	SE54712	Date Received:	22-MAY-15
Diameter:	9	Casing Depth:	21.5

## GEOCHECK® - PHYSICAL SETTING SOURCE MAP FINDINGS

Well Completion:	07-MAY-15	Well Owner:	Public Storage
Well Type:	Resource Protection	Driller #:	3146
Static Level:	0	Flow Rate (GPM):	0
Flow Type:	Dry Hole	PSI:	0
Well Test:	Not Reported	Water Reclamation #:	8

**P642**  
**NE**  
**1/2 - 1 Mile**  
**Higher**

**WA WELLS    WALOG1000542295**

Database:	Ecology Well Logs	Well Log ID:	760803
Well Tag:	Not Reported	Project Tag:	Not Reported
Notice of Intent #:	SE44064	Date Received:	22-NOV-11
Diameter:	8	Casing Depth:	15
Well Completion:	07-NOV-11	Well Owner:	City Of Seattle   Spu Materials Lab
Well Type:	Resource Protection	Driller #:	Not Reported
Static Level:	0	Flow Rate (GPM):	0
Flow Type:	Not Reported	PSI:	0
Well Test:	Not Reported	Water Reclamation #:	8

**P643**  
**NE**  
**1/2 - 1 Mile**  
**Higher**

**WA WELLS    WALOG1000436876**

Database:	Ecology Well Logs	Well Log ID:	564527
Well Tag:	Not Reported	Project Tag:	Not Reported
Notice of Intent #:	AE04203	Date Received:	03-OCT-08
Diameter:	1.5	Casing Depth:	8
Well Completion:	25-SEP-08	Well Owner:	Corey Wisner   Sound Environmental Strategies
Well Type:	Decommissioning	Driller #:	Not Reported
Static Level:	0	Flow Rate (GPM):	0
Flow Type:	Not Reported	PSI:	0
Well Test:	Not Reported	Water Reclamation #:	8

**P644**  
**NE**  
**1/2 - 1 Mile**  
**Higher**

**WA WELLS    WALOG1000436875**

Database:	Ecology Well Logs	Well Log ID:	564526
Well Tag:	Not Reported	Project Tag:	Not Reported
Notice of Intent #:	AE04203	Date Received:	03-OCT-08
Diameter:	2	Casing Depth:	8
Well Completion:	25-SEP-08	Well Owner:	Corey Wisner   Sound Environmental Strategies
Well Type:	Decommissioning	Driller #:	Not Reported
Static Level:	0	Flow Rate (GPM):	0
Flow Type:	Not Reported	PSI:	0
Well Test:	Not Reported	Water Reclamation #:	8

## GEOCHECK® - PHYSICAL SETTING SOURCE MAP FINDINGS

Map ID  
Direction  
Distance  
Elevation

Database      EDR ID Number

**P645**  
**NE**  
**1/2 - 1 Mile**  
**Higher**

**WA WELLS      WALOG1000436877**

Database:	Ecology Well Logs	Well Log ID:	564528
Well Tag:	Not Reported	Project Tag:	Not Reported
Notice of Intent #:	AE04203	Date Received:	03-OCT-08
Diameter:	2	Casing Depth:	8
Well Completion:	25-SEP-08	Well Owner:	Corey Wisner   Sound Environmental Strategies
Well Type:	Decommissioning	Driller #:	Not Reported
Static Level:	0	Flow Rate (GPM):	0
Flow Type:	Not Reported	PSI:	0
Well Test:	Not Reported	Water Reclamation #:	8

**P646**  
**NE**  
**1/2 - 1 Mile**  
**Higher**

**WA WELLS      WALOG1000436879**

Database:	Ecology Well Logs	Well Log ID:	564531
Well Tag:	Not Reported	Project Tag:	Not Reported
Notice of Intent #:	SE03142	Date Received:	03-OCT-08
Diameter:	1.5	Casing Depth:	8
Well Completion:	25-SEP-08	Well Owner:	Corey Wisner   Sound Environmental Strategies
Well Type:	Resource Protection	Driller #:	Not Reported
Static Level:	0	Flow Rate (GPM):	0
Flow Type:	Not Reported	PSI:	0
Well Test:	Not Reported	Water Reclamation #:	8

**P647**  
**NE**  
**1/2 - 1 Mile**  
**Higher**

**WA WELLS      WALOG1000436878**

Database:	Ecology Well Logs	Well Log ID:	564529
Well Tag:	Not Reported	Project Tag:	Not Reported
Notice of Intent #:	SE03142	Date Received:	03-OCT-08
Diameter:	2	Casing Depth:	10
Well Completion:	25-SEP-08	Well Owner:	Corey Wisner   Sound Environmental Strategies
Well Type:	Resource Protection	Driller #:	Not Reported
Static Level:	0	Flow Rate (GPM):	0
Flow Type:	Not Reported	PSI:	0
Well Test:	Not Reported	Water Reclamation #:	8

**P648**  
**NE**  
**1/2 - 1 Mile**  
**Higher**

**WA WELLS      WALOG1000436871**

Database:	Ecology Well Logs	Well Log ID:	564521
Well Tag:	Not Reported	Project Tag:	Not Reported
Notice of Intent #:	AE04203	Date Received:	03-OCT-08
Diameter:	1.5	Casing Depth:	8

## GEOCHECK® - PHYSICAL SETTING SOURCE MAP FINDINGS

Well Completion:	25-SEP-08	Well Owner:	Corey Wisner   Sound Environmental Strategies
Well Type:	Decommissioning	Driller #:	Not Reported
Static Level:	0	Flow Rate (GPM):	0
Flow Type:	Not Reported	PSI:	0
Well Test:	Not Reported	Water Reclamation #:	8

**P649**  
**NE**  
**1/2 - 1 Mile**  
**Higher**

**WA WELLS    WALOG1000436870**

Database:	Ecology Well Logs	Well Log ID:	564520
Well Tag:	Not Reported	Project Tag:	Not Reported
Notice of Intent #:	AE04203	Date Received:	03-OCT-08
Diameter:	2	Casing Depth:	10
Well Completion:	25-SEP-08	Well Owner:	Corey Wisner   Sound Environmental Strategies
Well Type:	Decommissioning	Driller #:	Not Reported
Static Level:	0	Flow Rate (GPM):	0
Flow Type:	Not Reported	PSI:	0
Well Test:	Not Reported	Water Reclamation #:	8

**P650**  
**NE**  
**1/2 - 1 Mile**  
**Higher**

**WA WELLS    WALOG1000436872**

Database:	Ecology Well Logs	Well Log ID:	564522
Well Tag:	Not Reported	Project Tag:	Not Reported
Notice of Intent #:	AE04203	Date Received:	03-OCT-08
Diameter:	2	Casing Depth:	8
Well Completion:	25-SEP-08	Well Owner:	Corey Wisner   Sound Environmental Strategies
Well Type:	Decommissioning	Driller #:	Not Reported
Static Level:	0	Flow Rate (GPM):	0
Flow Type:	Not Reported	PSI:	0
Well Test:	Not Reported	Water Reclamation #:	8

**P651**  
**NE**  
**1/2 - 1 Mile**  
**Higher**

**WA WELLS    WALOG1000436874**

Database:	Ecology Well Logs	Well Log ID:	564525
Well Tag:	Not Reported	Project Tag:	Not Reported
Notice of Intent #:	AE04203	Date Received:	03-OCT-08
Diameter:	2	Casing Depth:	8
Well Completion:	25-SEP-08	Well Owner:	Corey Wisner   Sound Environmental Strategies
Well Type:	Decommissioning	Driller #:	Not Reported
Static Level:	0	Flow Rate (GPM):	0
Flow Type:	Not Reported	PSI:	0
Well Test:	Not Reported	Water Reclamation #:	8

# GEOCHECK® - PHYSICAL SETTING SOURCE MAP FINDINGS

Map ID  
 Direction  
 Distance  
 Elevation

Database      EDR ID Number

**P652**  
**NE**  
**1/2 - 1 Mile**  
**Higher**

**WA WELLS      WALOG1000436873**

Database:	Ecology Well Logs	Well Log ID:	564524
Well Tag:	Not Reported	Project Tag:	Not Reported
Notice of Intent #:	AE04203	Date Received:	03-OCT-08
Diameter:	2	Casing Depth:	12
Well Completion:	25-SEP-08	Well Owner:	Corey Wisner   Sound Environmental Strategies
Well Type:	Decommissioning	Driller #:	Not Reported
Static Level:	0	Flow Rate (GPM):	0
Flow Type:	Not Reported	PSI:	0
Well Test:	Not Reported	Water Reclamation #:	8

**P653**  
**NE**  
**1/2 - 1 Mile**  
**Higher**

**WA WELLS      WALOG1000457032**

Database:	Ecology Well Logs	Well Log ID:	593928
Well Tag:	Not Reported	Project Tag:	Not Reported
Notice of Intent #:	SE04759	Date Received:	17-JUN-09
Diameter:	4	Casing Depth:	27
Well Completion:	05-JUN-09	Well Owner:	Wsdot
Well Type:	Resource Protection	Driller #:	Not Reported
Static Level:	0	Flow Rate (GPM):	0
Flow Type:	Not Reported	PSI:	0
Well Test:	Not Reported	Water Reclamation #:	8

**P654**  
**NE**  
**1/2 - 1 Mile**  
**Higher**

**WA WELLS      WALOG1000436885**

Database:	Ecology Well Logs	Well Log ID:	564537
Well Tag:	Not Reported	Project Tag:	Not Reported
Notice of Intent #:	SE03142	Date Received:	03-OCT-08
Diameter:	2	Casing Depth:	8
Well Completion:	25-SEP-08	Well Owner:	Corey Wisner   Sound Environmental Strategies
Well Type:	Resource Protection	Driller #:	Not Reported
Static Level:	0	Flow Rate (GPM):	0
Flow Type:	Not Reported	PSI:	0
Well Test:	Not Reported	Water Reclamation #:	8

**P655**  
**NE**  
**1/2 - 1 Mile**  
**Higher**

**WA WELLS      WALOG1000542292**

Database:	Ecology Well Logs	Well Log ID:	760797
Well Tag:	Not Reported	Project Tag:	Not Reported
Notice of Intent #:	AE15427	Date Received:	22-NOV-11
Diameter:	8	Casing Depth:	15



## GEOCHECK® - PHYSICAL SETTING SOURCE MAP FINDINGS

Well Completion:	07-NOV-11	Well Owner:	City Of Seattle   Spu Materials Lab
Well Type:	Decommissioning	Driller #:	Not Reported
Static Level:	0	Flow Rate (GPM):	0
Flow Type:	Not Reported	PSI:	0
Well Test:	Not Reported	Water Reclamation #:	8

**P656**  
**NE**  
**1/2 - 1 Mile**  
**Higher**

**WA WELLS    WALOG1000542294**

Database:	Ecology Well Logs	Well Log ID:	760801
Well Tag:	Not Reported	Project Tag:	Not Reported
Notice of Intent #:	AE15427	Date Received:	22-NOV-11
Diameter:	8	Casing Depth:	15
Well Completion:	07-NOV-11	Well Owner:	City Of Seattle   Spu Materials Lab
Well Type:	Decommissioning	Driller #:	Not Reported
Static Level:	0	Flow Rate (GPM):	0
Flow Type:	Not Reported	PSI:	0
Well Test:	Not Reported	Water Reclamation #:	8

**P657**  
**NE**  
**1/2 - 1 Mile**  
**Higher**

**WA WELLS    WALOG1000542293**

Database:	Ecology Well Logs	Well Log ID:	760799
Well Tag:	Not Reported	Project Tag:	Not Reported
Notice of Intent #:	AE15427	Date Received:	22-NOV-11
Diameter:	8	Casing Depth:	15
Well Completion:	07-NOV-11	Well Owner:	City Of Seattle   Spu Materials Lab
Well Type:	Decommissioning	Driller #:	Not Reported
Static Level:	0	Flow Rate (GPM):	0
Flow Type:	Not Reported	PSI:	0
Well Test:	Not Reported	Water Reclamation #:	8

**P658**  
**NE**  
**1/2 - 1 Mile**  
**Higher**

**WA WELLS    WALOG1000436881**

Database:	Ecology Well Logs	Well Log ID:	564533
Well Tag:	Not Reported	Project Tag:	Not Reported
Notice of Intent #:	SE03142	Date Received:	03-OCT-08
Diameter:	2	Casing Depth:	12
Well Completion:	25-SEP-08	Well Owner:	Corey Wisner   Sound Environmental Strategies
Well Type:	Resource Protection	Driller #:	Not Reported
Static Level:	0	Flow Rate (GPM):	0
Flow Type:	Not Reported	PSI:	0
Well Test:	Not Reported	Water Reclamation #:	8

## GEOCHECK® - PHYSICAL SETTING SOURCE MAP FINDINGS

Map ID  
Direction  
Distance  
Elevation

Database      EDR ID Number

**P659**  
**NE**  
**1/2 - 1 Mile**  
**Higher**

**WA WELLS      WALOG1000436880**

Database:	Ecology Well Logs	Well Log ID:	564532
Well Tag:	Not Reported	Project Tag:	Not Reported
Notice of Intent #:	SE03142	Date Received:	03-OCT-08
Diameter:	2	Casing Depth:	8
Well Completion:	25-SEP-08	Well Owner:	Corey Wisner   Sound Environmental Strategies
Well Type:	Resource Protection	Driller #:	Not Reported
Static Level:	0	Flow Rate (GPM):	0
Flow Type:	Not Reported	PSI:	0
Well Test:	Not Reported	Water Reclamation #:	8

**P660**  
**NE**  
**1/2 - 1 Mile**  
**Higher**

**WA WELLS      WALOG1000436882**

Database:	Ecology Well Logs	Well Log ID:	564534
Well Tag:	Not Reported	Project Tag:	Not Reported
Notice of Intent #:	SE03142	Date Received:	03-OCT-08
Diameter:	2	Casing Depth:	8
Well Completion:	25-SEP-08	Well Owner:	Corey Wisner   Sound Environmental Strategies
Well Type:	Resource Protection	Driller #:	Not Reported
Static Level:	0	Flow Rate (GPM):	0
Flow Type:	Not Reported	PSI:	0
Well Test:	Not Reported	Water Reclamation #:	8

**P661**  
**NE**  
**1/2 - 1 Mile**  
**Higher**

**WA WELLS      WALOG1000436884**

Database:	Ecology Well Logs	Well Log ID:	564536
Well Tag:	Not Reported	Project Tag:	Not Reported
Notice of Intent #:	SE03142	Date Received:	03-OCT-08
Diameter:	1.5	Casing Depth:	8
Well Completion:	25-SEP-08	Well Owner:	Corey Wisner   Sound Environmental Strategies
Well Type:	Resource Protection	Driller #:	Not Reported
Static Level:	0	Flow Rate (GPM):	0
Flow Type:	Not Reported	PSI:	0
Well Test:	Not Reported	Water Reclamation #:	8

**P662**  
**NE**  
**1/2 - 1 Mile**  
**Higher**

**WA WELLS      WALOG1000436883**

Database:	Ecology Well Logs	Well Log ID:	564535
Well Tag:	Not Reported	Project Tag:	Not Reported
Notice of Intent #:	SE03142	Date Received:	03-OCT-08
Diameter:	2	Casing Depth:	8

## GEOCHECK® - PHYSICAL SETTING SOURCE MAP FINDINGS

Well Completion:	25-SEP-08	Well Owner:	Corey Wisner   Sound Environmental Strategies
Well Type:	Resource Protection	Driller #:	Not Reported
Static Level:	0	Flow Rate (GPM):	0
Flow Type:	Not Reported	PSI:	0
Well Test:	Not Reported	Water Reclamation #:	8

**P663**  
**NE**  
**1/2 - 1 Mile**  
**Higher**

**WA WELLS      WALOG1000735094**

Database:	Ecology Well Logs	Well Log ID:	1589578
Well Tag:	Not Reported	Project Tag:	B9
Notice of Intent #:	AE39205	Date Received:	26-SEP-16
Diameter:	2.25	Casing Depth:	12
Well Completion:	06-SEP-16	Well Owner:	Wisner
Well Type:	Decommissioning	Driller #:	2914
Static Level:	0	Flow Rate (GPM):	0
Flow Type:	Dry Hole	PSI:	0
Well Test:	Not Reported	Water Reclamation #:	8

**P664**  
**NE**  
**1/2 - 1 Mile**  
**Higher**

**WA WELLS      WALOG1000735093**

Database:	Ecology Well Logs	Well Log ID:	1589577
Well Tag:	Not Reported	Project Tag:	B8
Notice of Intent #:	AE39205	Date Received:	26-SEP-16
Diameter:	2.25	Casing Depth:	12
Well Completion:	06-SEP-16	Well Owner:	Wisner
Well Type:	Decommissioning	Driller #:	2914
Static Level:	0	Flow Rate (GPM):	0
Flow Type:	Dry Hole	PSI:	0
Well Test:	Not Reported	Water Reclamation #:	8

**P665**  
**NE**  
**1/2 - 1 Mile**  
**Higher**

**WA WELLS      WALOG1000735095**

Database:	Ecology Well Logs	Well Log ID:	1589579
Well Tag:	Not Reported	Project Tag:	B10
Notice of Intent #:	AE39205	Date Received:	26-SEP-16
Diameter:	2.25	Casing Depth:	12
Well Completion:	06-SEP-16	Well Owner:	Wisner
Well Type:	Decommissioning	Driller #:	2914
Static Level:	0	Flow Rate (GPM):	0
Flow Type:	Dry Hole	PSI:	0
Well Test:	Not Reported	Water Reclamation #:	8

## GEOCHECK® - PHYSICAL SETTING SOURCE MAP FINDINGS

Map ID  
Direction  
Distance  
Elevation

Database      EDR ID Number

**P666**  
**NE**  
**1/2 - 1 Mile**  
**Higher**

**WA WELLS      WALOG1000735097**

Database:	Ecology Well Logs	Well Log ID:	1589581
Well Tag:	Not Reported	Project Tag:	B12
Notice of Intent #:	AE39205	Date Received:	26-SEP-16
Diameter:	2.25	Casing Depth:	12
Well Completion:	06-SEP-16	Well Owner:	Wisner
Well Type:	Decommissioning	Driller #:	2914
Static Level:	0	Flow Rate (GPM):	0
Flow Type:	Dry Hole	PSI:	0
Well Test:	Not Reported	Water Reclamation #:	8

**P667**  
**NE**  
**1/2 - 1 Mile**  
**Higher**

**WA WELLS      WALOG1000735096**

Database:	Ecology Well Logs	Well Log ID:	1589580
Well Tag:	Not Reported	Project Tag:	B11
Notice of Intent #:	AE39205	Date Received:	26-SEP-16
Diameter:	2.25	Casing Depth:	12
Well Completion:	06-SEP-16	Well Owner:	Wisner
Well Type:	Decommissioning	Driller #:	2914
Static Level:	0	Flow Rate (GPM):	0
Flow Type:	Dry Hole	PSI:	0
Well Test:	Not Reported	Water Reclamation #:	8

**P668**  
**NE**  
**1/2 - 1 Mile**  
**Higher**

**WA WELLS      WALOG1000735089**

Database:	Ecology Well Logs	Well Log ID:	1589573
Well Tag:	Not Reported	Project Tag:	B10
Notice of Intent #:	SE59554	Date Received:	26-SEP-16
Diameter:	2.25	Casing Depth:	12
Well Completion:	06-SEP-16	Well Owner:	Wisner
Well Type:	Resource Protection	Driller #:	2914
Static Level:	0	Flow Rate (GPM):	0
Flow Type:	Dry Hole	PSI:	0
Well Test:	Not Reported	Water Reclamation #:	8

**P669**  
**NE**  
**1/2 - 1 Mile**  
**Higher**

**WA WELLS      WALOG1000735088**

Database:	Ecology Well Logs	Well Log ID:	1589572
Well Tag:	Not Reported	Project Tag:	B9
Notice of Intent #:	SE59554	Date Received:	26-SEP-16
Diameter:	2.25	Casing Depth:	12

## GEOCHECK® - PHYSICAL SETTING SOURCE MAP FINDINGS

Well Completion:	06-SEP-16	Well Owner:	Wisner
Well Type:	Resource Protection	Driller #:	2914
Static Level:	0	Flow Rate (GPM):	0
Flow Type:	Dry Hole	PSI:	0
Well Test:	Not Reported	Water Reclamation #:	8

**P670**  
**NE**  
**1/2 - 1 Mile**  
**Higher**

**WA WELLS      WALOG1000735090**

Database:	Ecology Well Logs	Well Log ID:	1589574
Well Tag:	Not Reported	Project Tag:	B11
Notice of Intent #:	SE59554	Date Received:	26-SEP-16
Diameter:	2.25	Casing Depth:	12
Well Completion:	06-SEP-16	Well Owner:	Wisner
Well Type:	Resource Protection	Driller #:	2914
Static Level:	0	Flow Rate (GPM):	0
Flow Type:	Dry Hole	PSI:	0
Well Test:	Not Reported	Water Reclamation #:	8

**P671**  
**NE**  
**1/2 - 1 Mile**  
**Higher**

**WA WELLS      WALOG1000735092**

Database:	Ecology Well Logs	Well Log ID:	1589576
Well Tag:	Not Reported	Project Tag:	B7
Notice of Intent #:	AE39205	Date Received:	26-SEP-16
Diameter:	2.25	Casing Depth:	12
Well Completion:	06-SEP-16	Well Owner:	Wisner
Well Type:	Decommissioning	Driller #:	2914
Static Level:	0	Flow Rate (GPM):	0
Flow Type:	Dry Hole	PSI:	0
Well Test:	Not Reported	Water Reclamation #:	8

**P672**  
**NE**  
**1/2 - 1 Mile**  
**Higher**

**WA WELLS      WALOG1000735091**

Database:	Ecology Well Logs	Well Log ID:	1589575
Well Tag:	Not Reported	Project Tag:	B12
Notice of Intent #:	SE59554	Date Received:	26-SEP-16
Diameter:	2.25	Casing Depth:	12
Well Completion:	06-SEP-16	Well Owner:	Wisner
Well Type:	Resource Protection	Driller #:	2914
Static Level:	0	Flow Rate (GPM):	0
Flow Type:	Dry Hole	PSI:	0
Well Test:	Not Reported	Water Reclamation #:	8

## GEOCHECK® - PHYSICAL SETTING SOURCE MAP FINDINGS

Map ID  
Direction  
Distance  
Elevation

Database      EDR ID Number

**P673**  
**NE**  
**1/2 - 1 Mile**  
**Higher**

**WA WELLS      WALOG1000764702**

Database:	Ecology Well Logs	Well Log ID:	1623416
Well Tag:	Not Reported	Project Tag:	b2
Notice of Intent #:	AE42600	Date Received:	23-MAY-17
Diameter:	2.25	Casing Depth:	10
Well Completion:	22-APR-17	Well Owner:	Wisner
Well Type:	Decommissioning	Driller #:	3018
Static Level:	0	Flow Rate (GPM):	0
Flow Type:	Dry Hole	PSI:	0
Well Test:	Not Reported	Water Reclamation #:	8

**P674**  
**NE**  
**1/2 - 1 Mile**  
**Higher**

**WA WELLS      WALOG1000764701**

Database:	Ecology Well Logs	Well Log ID:	1623415
Well Tag:	Not Reported	Project Tag:	b1
Notice of Intent #:	AE42600	Date Received:	23-MAY-17
Diameter:	2.25	Casing Depth:	10
Well Completion:	22-APR-17	Well Owner:	Wisner
Well Type:	Decommissioning	Driller #:	3018
Static Level:	0	Flow Rate (GPM):	0
Flow Type:	Dry Hole	PSI:	0
Well Test:	Not Reported	Water Reclamation #:	8

**P675**  
**NE**  
**1/2 - 1 Mile**  
**Higher**

**WA WELLS      WALOG1000764703**

Database:	Ecology Well Logs	Well Log ID:	1623417
Well Tag:	Not Reported	Project Tag:	b3
Notice of Intent #:	AE42600	Date Received:	23-MAY-17
Diameter:	2.25	Casing Depth:	10
Well Completion:	22-APR-17	Well Owner:	Wisner
Well Type:	Decommissioning	Driller #:	3018
Static Level:	0	Flow Rate (GPM):	0
Flow Type:	Dry Hole	PSI:	0
Well Test:	Not Reported	Water Reclamation #:	8

**P676**  
**NE**  
**1/2 - 1 Mile**  
**Higher**

**WA WELLS      WALOG1000764705**

Database:	Ecology Well Logs	Well Log ID:	1623419
Well Tag:	Not Reported	Project Tag:	hb6
Notice of Intent #:	AE42600	Date Received:	23-MAY-17
Diameter:	2.25	Casing Depth:	10

## GEOCHECK® - PHYSICAL SETTING SOURCE MAP FINDINGS

Well Completion:	22-APR-17	Well Owner:	Wisner
Well Type:	Decommissioning	Driller #:	3018
Static Level:	0	Flow Rate (GPM):	0
Flow Type:	Dry Hole	PSI:	0
Well Test:	Not Reported	Water Reclamation #:	8

**P677**  
**NE**  
**1/2 - 1 Mile**  
**Higher**

**WA WELLS      WALOG1000764704**

Database:	Ecology Well Logs	Well Log ID:	1623418
Well Tag:	Not Reported	Project Tag:	hb5
Notice of Intent #:	AE42600	Date Received:	23-MAY-17
Diameter:	2.25	Casing Depth:	10
Well Completion:	22-APR-17	Well Owner:	Wisner
Well Type:	Decommissioning	Driller #:	3018
Static Level:	0	Flow Rate (GPM):	0
Flow Type:	Dry Hole	PSI:	0
Well Test:	Not Reported	Water Reclamation #:	8

**P678**  
**NE**  
**1/2 - 1 Mile**  
**Higher**

**WA WELLS      WALOG1000764697**

Database:	Ecology Well Logs	Well Log ID:	1623411
Well Tag:	Not Reported	Project Tag:	b2
Notice of Intent #:	SE61873	Date Received:	23-MAY-17
Diameter:	2.25	Casing Depth:	10
Well Completion:	22-APR-17	Well Owner:	Wisner
Well Type:	Resource Protection	Driller #:	3018
Static Level:	0	Flow Rate (GPM):	0
Flow Type:	Dry Hole	PSI:	0
Well Test:	Not Reported	Water Reclamation #:	8

**P679**  
**NE**  
**1/2 - 1 Mile**  
**Higher**

**WA WELLS      WALOG1000764696**

Database:	Ecology Well Logs	Well Log ID:	1623410
Well Tag:	Not Reported	Project Tag:	b1
Notice of Intent #:	SE61873	Date Received:	23-MAY-17
Diameter:	2.25	Casing Depth:	10
Well Completion:	22-APR-17	Well Owner:	Wisner
Well Type:	Resource Protection	Driller #:	3018
Static Level:	0	Flow Rate (GPM):	0
Flow Type:	Dry Hole	PSI:	0
Well Test:	Not Reported	Water Reclamation #:	8

## GEOCHECK® - PHYSICAL SETTING SOURCE MAP FINDINGS

Map ID  
Direction  
Distance  
Elevation

Database      EDR ID Number

**P680**  
**NE**  
**1/2 - 1 Mile**  
**Higher**

**WA WELLS      WALOG1000764698**

Database:	Ecology Well Logs	Well Log ID:	1623412
Well Tag:	Not Reported	Project Tag:	b3
Notice of Intent #:	SE61873	Date Received:	23-MAY-17
Diameter:	2.25	Casing Depth:	10
Well Completion:	22-APR-17	Well Owner:	Wisner
Well Type:	Resource Protection	Driller #:	3018
Static Level:	0	Flow Rate (GPM):	0
Flow Type:	Dry Hole	PSI:	0
Well Test:	Not Reported	Water Reclamation #:	8

**P681**  
**NE**  
**1/2 - 1 Mile**  
**Higher**

**WA WELLS      WALOG1000764700**

Database:	Ecology Well Logs	Well Log ID:	1623414
Well Tag:	Not Reported	Project Tag:	hb6
Notice of Intent #:	SE61873	Date Received:	23-MAY-17
Diameter:	2.25	Casing Depth:	10
Well Completion:	22-APR-17	Well Owner:	Wisner
Well Type:	Resource Protection	Driller #:	3018
Static Level:	0	Flow Rate (GPM):	0
Flow Type:	Dry Hole	PSI:	0
Well Test:	Not Reported	Water Reclamation #:	8

**P682**  
**NE**  
**1/2 - 1 Mile**  
**Higher**

**WA WELLS      WALOG1000764699**

Database:	Ecology Well Logs	Well Log ID:	1623413
Well Tag:	Not Reported	Project Tag:	hb5
Notice of Intent #:	SE61873	Date Received:	23-MAY-17
Diameter:	2.25	Casing Depth:	10
Well Completion:	22-APR-17	Well Owner:	Wisner
Well Type:	Resource Protection	Driller #:	3018
Static Level:	0	Flow Rate (GPM):	0
Flow Type:	Dry Hole	PSI:	0
Well Test:	Not Reported	Water Reclamation #:	8

**P683**  
**NE**  
**1/2 - 1 Mile**  
**Higher**

**WA WELLS      WALOG1000735087**

Database:	Ecology Well Logs	Well Log ID:	1589571
Well Tag:	Not Reported	Project Tag:	B8
Notice of Intent #:	SE59554	Date Received:	26-SEP-16
Diameter:	2.25	Casing Depth:	12



## GEOCHECK® - PHYSICAL SETTING SOURCE MAP FINDINGS

Well Completion:	06-SEP-16	Well Owner:	Wisner
Well Type:	Resource Protection	Driller #:	2914
Static Level:	0	Flow Rate (GPM):	0
Flow Type:	Dry Hole	PSI:	0
Well Test:	Not Reported	Water Reclamation #:	8

**P684**  
**NE**  
**1/2 - 1 Mile**  
**Higher**

**WA WELLS      WALOG1000735073**

Database:	Ecology Well Logs	Well Log ID:	1589557
Well Tag:	Not Reported	Project Tag:	B1
Notice of Intent #:	AE39205	Date Received:	26-SEP-16
Diameter:	2.25	Casing Depth:	15
Well Completion:	06-SEP-16	Well Owner:	Wisner
Well Type:	Decommissioning	Driller #:	2914
Static Level:	0	Flow Rate (GPM):	0
Flow Type:	Dry Hole	PSI:	0
Well Test:	Not Reported	Water Reclamation #:	8

**P685**  
**NE**  
**1/2 - 1 Mile**  
**Higher**

**WA WELLS      WALOG1000735072**

Database:	Ecology Well Logs	Well Log ID:	1589556
Well Tag:	Not Reported	Project Tag:	B1
Notice of Intent #:	SE59554	Date Received:	26-SEP-16
Diameter:	2.25	Casing Depth:	15
Well Completion:	06-SEP-16	Well Owner:	Wisner
Well Type:	Resource Protection	Driller #:	2914
Static Level:	0	Flow Rate (GPM):	0
Flow Type:	Dry Hole	PSI:	0
Well Test:	Not Reported	Water Reclamation #:	8

**P686**  
**NE**  
**1/2 - 1 Mile**  
**Higher**

**WA WELLS      WALOG1000735074**

Database:	Ecology Well Logs	Well Log ID:	1589558
Well Tag:	Not Reported	Project Tag:	B2
Notice of Intent #:	SE59554	Date Received:	26-SEP-16
Diameter:	2.25	Casing Depth:	10
Well Completion:	06-SEP-16	Well Owner:	Wisner
Well Type:	Resource Protection	Driller #:	2914
Static Level:	0	Flow Rate (GPM):	0
Flow Type:	Dry Hole	PSI:	0
Well Test:	Not Reported	Water Reclamation #:	8

## GEOCHECK® - PHYSICAL SETTING SOURCE MAP FINDINGS

Map ID  
Direction  
Distance  
Elevation

Database      EDR ID Number

**P687**  
**NE**  
**1/2 - 1 Mile**  
**Higher**

**WA WELLS      WALOG1000735076**

Database:	Ecology Well Logs	Well Log ID:	1589560
Well Tag:	Not Reported	Project Tag:	B4
Notice of Intent #:	SE59554	Date Received:	26-SEP-16
Diameter:	2.25	Casing Depth:	10
Well Completion:	06-SEP-16	Well Owner:	Wisner
Well Type:	Resource Protection	Driller #:	2914
Static Level:	0	Flow Rate (GPM):	0
Flow Type:	Dry Hole	PSI:	0
Well Test:	Not Reported	Water Reclamation #:	8

**P688**  
**NE**  
**1/2 - 1 Mile**  
**Higher**

**WA WELLS      WALOG1000735075**

Database:	Ecology Well Logs	Well Log ID:	1589559
Well Tag:	Not Reported	Project Tag:	B3
Notice of Intent #:	SE59554	Date Received:	26-SEP-16
Diameter:	2.25	Casing Depth:	10
Well Completion:	06-SEP-16	Well Owner:	Wisner
Well Type:	Resource Protection	Driller #:	2914
Static Level:	0	Flow Rate (GPM):	0
Flow Type:	Dry Hole	PSI:	0
Well Test:	Not Reported	Water Reclamation #:	8

**P689**  
**NE**  
**1/2 - 1 Mile**  
**Higher**

**WA WELLS      WALOG1000672380**

Database:	Ecology Well Logs	Well Log ID:	1020909
Well Tag:	Not Reported	Project Tag:	B3
Notice of Intent #:	AE31846	Date Received:	22-MAY-15
Diameter:	9	Casing Depth:	16.5
Well Completion:	07-MAY-15	Well Owner:	Public Storage
Well Type:	Decommissioning	Driller #:	3146
Static Level:	0	Flow Rate (GPM):	0
Flow Type:	Dry Hole	PSI:	0
Well Test:	Not Reported	Water Reclamation #:	8

**P690**  
**NE**  
**1/2 - 1 Mile**  
**Higher**

**WA WELLS      WALOG1000672379**

Database:	Ecology Well Logs	Well Log ID:	1020908
Well Tag:	Not Reported	Project Tag:	B8
Notice of Intent #:	SE54712	Date Received:	22-MAY-15
Diameter:	9	Casing Depth:	16.5

## GEOCHECK® - PHYSICAL SETTING SOURCE MAP FINDINGS

Well Completion:	07-MAY-15	Well Owner:	Public Storage
Well Type:	Resource Protection	Driller #:	3146
Static Level:	0	Flow Rate (GPM):	0
Flow Type:	Dry Hole	PSI:	0
Well Test:	Not Reported	Water Reclamation #:	8

**P691**  
**NE**  
**1/2 - 1 Mile**  
**Higher**

**WA WELLS      WALOG1000672381**

Database:	Ecology Well Logs	Well Log ID:	1020910
Well Tag:	Not Reported	Project Tag:	B5
Notice of Intent #:	AE31846	Date Received:	22-MAY-15
Diameter:	9	Casing Depth:	16.5
Well Completion:	07-MAY-15	Well Owner:	Public Storage
Well Type:	Decommissioning	Driller #:	3146
Static Level:	0	Flow Rate (GPM):	0
Flow Type:	Dry Hole	PSI:	0
Well Test:	Not Reported	Water Reclamation #:	8

**P692**  
**NE**  
**1/2 - 1 Mile**  
**Higher**

**WA WELLS      WALOG1000672383**

Database:	Ecology Well Logs	Well Log ID:	1020912
Well Tag:	Not Reported	Project Tag:	B8
Notice of Intent #:	AE31846	Date Received:	22-MAY-15
Diameter:	9	Casing Depth:	16.5
Well Completion:	07-MAY-15	Well Owner:	Public Storage
Well Type:	Decommissioning	Driller #:	3146
Static Level:	0	Flow Rate (GPM):	0
Flow Type:	Dry Hole	PSI:	0
Well Test:	Not Reported	Water Reclamation #:	8

**P693**  
**NE**  
**1/2 - 1 Mile**  
**Higher**

**WA WELLS      WALOG1000672382**

Database:	Ecology Well Logs	Well Log ID:	1020911
Well Tag:	Not Reported	Project Tag:	B6
Notice of Intent #:	AE31846	Date Received:	22-MAY-15
Diameter:	9	Casing Depth:	16.5
Well Completion:	07-MAY-15	Well Owner:	Public Storage
Well Type:	Decommissioning	Driller #:	3146
Static Level:	0	Flow Rate (GPM):	0
Flow Type:	Dry Hole	PSI:	0
Well Test:	Not Reported	Water Reclamation #:	8

## GEOCHECK® - PHYSICAL SETTING SOURCE MAP FINDINGS

Map ID  
Direction  
Distance  
Elevation

Database      EDR ID Number

**P694**  
**NE**  
**1/2 - 1 Mile**  
**Higher**

**WA WELLS      WALOG1000735083**

Database:	Ecology Well Logs	Well Log ID:	1589567
Well Tag:	Not Reported	Project Tag:	B5
Notice of Intent #:	AE39205	Date Received:	26-SEP-16
Diameter:	2.25	Casing Depth:	10
Well Completion:	06-SEP-16	Well Owner:	Wisner
Well Type:	Decommissioning	Driller #:	2914
Static Level:	0	Flow Rate (GPM):	0
Flow Type:	Dry Hole	PSI:	0
Well Test:	Not Reported	Water Reclamation #:	8

**P695**  
**NE**  
**1/2 - 1 Mile**  
**Higher**

**WA WELLS      WALOG1000735082**

Database:	Ecology Well Logs	Well Log ID:	1589566
Well Tag:	Not Reported	Project Tag:	B4
Notice of Intent #:	AE39205	Date Received:	26-SEP-16
Diameter:	2.25	Casing Depth:	10
Well Completion:	06-SEP-16	Well Owner:	Wisner
Well Type:	Decommissioning	Driller #:	2914
Static Level:	0	Flow Rate (GPM):	0
Flow Type:	Dry Hole	PSI:	0
Well Test:	Not Reported	Water Reclamation #:	8

**P696**  
**NE**  
**1/2 - 1 Mile**  
**Higher**

**WA WELLS      WALOG1000735084**

Database:	Ecology Well Logs	Well Log ID:	1589568
Well Tag:	Not Reported	Project Tag:	B6
Notice of Intent #:	AE39205	Date Received:	26-SEP-16
Diameter:	2.25	Casing Depth:	10
Well Completion:	06-SEP-16	Well Owner:	Wisner
Well Type:	Decommissioning	Driller #:	2914
Static Level:	0	Flow Rate (GPM):	0
Flow Type:	Dry Hole	PSI:	0
Well Test:	Not Reported	Water Reclamation #:	8

**P697**  
**NE**  
**1/2 - 1 Mile**  
**Higher**

**WA WELLS      WALOG1000735086**

Database:	Ecology Well Logs	Well Log ID:	1589570
Well Tag:	Not Reported	Project Tag:	B7
Notice of Intent #:	SE59554	Date Received:	26-SEP-16
Diameter:	2.25	Casing Depth:	12

## GEOCHECK® - PHYSICAL SETTING SOURCE MAP FINDINGS

Well Completion:	06-SEP-16	Well Owner:	Wisner
Well Type:	Resource Protection	Driller #:	2914
Static Level:	0	Flow Rate (GPM):	0
Flow Type:	Dry Hole	PSI:	0
Well Test:	Not Reported	Water Reclamation #:	8

**P698**  
**NE**  
**1/2 - 1 Mile**  
**Higher**

**WA WELLS      WALOG1000735085**

Database:	Ecology Well Logs	Well Log ID:	1589569
Well Tag:	Not Reported	Project Tag:	B6a
Notice of Intent #:	AE39205	Date Received:	26-SEP-16
Diameter:	2.25	Casing Depth:	10
Well Completion:	06-SEP-16	Well Owner:	Wisner
Well Type:	Decommissioning	Driller #:	2914
Static Level:	0	Flow Rate (GPM):	0
Flow Type:	Dry Hole	PSI:	0
Well Test:	Not Reported	Water Reclamation #:	8

**P699**  
**NE**  
**1/2 - 1 Mile**  
**Higher**

**WA WELLS      WALOG1000735078**

Database:	Ecology Well Logs	Well Log ID:	1589562
Well Tag:	Not Reported	Project Tag:	B6
Notice of Intent #:	SE59554	Date Received:	26-SEP-16
Diameter:	2.25	Casing Depth:	10
Well Completion:	06-SEP-16	Well Owner:	Wisner
Well Type:	Resource Protection	Driller #:	2914
Static Level:	0	Flow Rate (GPM):	0
Flow Type:	Dry Hole	PSI:	0
Well Test:	Not Reported	Water Reclamation #:	8

**P700**  
**NE**  
**1/2 - 1 Mile**  
**Higher**

**WA WELLS      WALOG1000735077**

Database:	Ecology Well Logs	Well Log ID:	1589561
Well Tag:	Not Reported	Project Tag:	B5
Notice of Intent #:	SE59554	Date Received:	26-SEP-16
Diameter:	2.25	Casing Depth:	10
Well Completion:	06-SEP-16	Well Owner:	Wisner
Well Type:	Resource Protection	Driller #:	2914
Static Level:	0	Flow Rate (GPM):	0
Flow Type:	Dry Hole	PSI:	0
Well Test:	Not Reported	Water Reclamation #:	8

## GEOCHECK® - PHYSICAL SETTING SOURCE MAP FINDINGS

Map ID  
Direction  
Distance  
Elevation

Database      EDR ID Number

**P701**  
**NE**  
**1/2 - 1 Mile**  
**Higher**

**WA WELLS      WALOG1000735079**

Database:	Ecology Well Logs	Well Log ID:	1589563
Well Tag:	Not Reported	Project Tag:	B6a
Notice of Intent #:	SE59554	Date Received:	26-SEP-16
Diameter:	2.25	Casing Depth:	10
Well Completion:	06-SEP-16	Well Owner:	Wisner
Well Type:	Resource Protection	Driller #:	2914
Static Level:	0	Flow Rate (GPM):	0
Flow Type:	Dry Hole	PSI:	0
Well Test:	Not Reported	Water Reclamation #:	8

**P702**  
**NE**  
**1/2 - 1 Mile**  
**Higher**

**WA WELLS      WALOG1000735081**

Database:	Ecology Well Logs	Well Log ID:	1589565
Well Tag:	Not Reported	Project Tag:	B3
Notice of Intent #:	AE39205	Date Received:	26-SEP-16
Diameter:	2.25	Casing Depth:	10
Well Completion:	06-SEP-16	Well Owner:	Wisner
Well Type:	Decommissioning	Driller #:	2914
Static Level:	0	Flow Rate (GPM):	0
Flow Type:	Dry Hole	PSI:	0
Well Test:	Not Reported	Water Reclamation #:	8

**P703**  
**NE**  
**1/2 - 1 Mile**  
**Higher**

**WA WELLS      WALOG1000735080**

Database:	Ecology Well Logs	Well Log ID:	1589564
Well Tag:	Not Reported	Project Tag:	B2
Notice of Intent #:	AE39205	Date Received:	26-SEP-16
Diameter:	2.25	Casing Depth:	10
Well Completion:	06-SEP-16	Well Owner:	Wisner
Well Type:	Decommissioning	Driller #:	2914
Static Level:	0	Flow Rate (GPM):	0
Flow Type:	Dry Hole	PSI:	0
Well Test:	Not Reported	Water Reclamation #:	8

**Q704**  
**SSW**  
**1/2 - 1 Mile**  
**Higher**

**WA WELLS      WALOG1000356056**

Database:	Ecology Well Logs	Well Log ID:	451607
Well Tag:	Not Reported	Project Tag:	Not Reported
Notice of Intent #:	A099583	Date Received:	15-AUG-06
Diameter:	2	Casing Depth:	25

## GEOCHECK® - PHYSICAL SETTING SOURCE MAP FINDINGS

Well Completion:	12-JUL-06	Well Owner:	Construction Site
Well Type:	Decommissioning	Driller #:	Not Reported
Static Level:	0	Flow Rate (GPM):	0
Flow Type:	Not Reported	PSI:	0
Well Test:	Not Reported	Water Reclamation #:	8

**Q705**  
**SSW**  
**1/2 - 1 Mile**  
**Higher**

**WA WELLS    WALOG1000356057**

Database:	Ecology Well Logs	Well Log ID:	451609
Well Tag:	Not Reported	Project Tag:	Not Reported
Notice of Intent #:	A099583	Date Received:	15-AUG-06
Diameter:	2	Casing Depth:	20
Well Completion:	12-JUL-06	Well Owner:	Construction Site
Well Type:	Decommissioning	Driller #:	Not Reported
Static Level:	0	Flow Rate (GPM):	0
Flow Type:	Not Reported	PSI:	0
Well Test:	Not Reported	Water Reclamation #:	8

**Q706**  
**SSW**  
**1/2 - 1 Mile**  
**Higher**

**WA WELLS    WALOG1000356054**

Database:	Ecology Well Logs	Well Log ID:	451605
Well Tag:	Not Reported	Project Tag:	Not Reported
Notice of Intent #:	A099583	Date Received:	15-AUG-06
Diameter:	2	Casing Depth:	30
Well Completion:	12-JUL-06	Well Owner:	Construction Site
Well Type:	Decommissioning	Driller #:	Not Reported
Static Level:	0	Flow Rate (GPM):	0
Flow Type:	Not Reported	PSI:	0
Well Test:	Not Reported	Water Reclamation #:	8

**Q707**  
**SSW**  
**1/2 - 1 Mile**  
**Higher**

**WA WELLS    WALOG1000356055**

Database:	Ecology Well Logs	Well Log ID:	451606
Well Tag:	Not Reported	Project Tag:	Not Reported
Notice of Intent #:	A099583	Date Received:	15-AUG-06
Diameter:	2	Casing Depth:	28
Well Completion:	12-JUL-06	Well Owner:	Construction Site
Well Type:	Decommissioning	Driller #:	Not Reported
Static Level:	0	Flow Rate (GPM):	0
Flow Type:	Not Reported	PSI:	0
Well Test:	Not Reported	Water Reclamation #:	8

## GEOCHECK® - PHYSICAL SETTING SOURCE MAP FINDINGS

Map ID  
Direction  
Distance  
Elevation

Database      EDR ID Number

**Q708**  
**SSW**  
**1/2 - 1 Mile**  
**Higher**

**WA WELLS      WALOG1000356610**

Database:	Ecology Well Logs	Well Log ID:	452485
Well Tag:	Not Reported	Project Tag:	Not Reported
Notice of Intent #:	A121944	Date Received:	15-AUG-06
Diameter:	2	Casing Depth:	12
Well Completion:	21-JUL-06	Well Owner:	Blazer Die Casting
Well Type:	Decommissioning	Driller #:	Not Reported
Static Level:	0	Flow Rate (GPM):	0
Flow Type:	Not Reported	PSI:	0
Well Test:	Not Reported	Water Reclamation #:	8

**Q709**  
**SSW**  
**1/2 - 1 Mile**  
**Higher**

**WA WELLS      WALOG1000356611**

Database:	Ecology Well Logs	Well Log ID:	452486
Well Tag:	Not Reported	Project Tag:	Not Reported
Notice of Intent #:	E003284	Date Received:	15-AUG-06
Diameter:	2	Casing Depth:	12
Well Completion:	21-JUL-06	Well Owner:	Blazer Die Casting
Well Type:	Resource Protection	Driller #:	Not Reported
Static Level:	0	Flow Rate (GPM):	0
Flow Type:	Not Reported	PSI:	0
Well Test:	Not Reported	Water Reclamation #:	8

**Q710**  
**SSW**  
**1/2 - 1 Mile**  
**Higher**

**WA WELLS      WALOG1000356608**

Database:	Ecology Well Logs	Well Log ID:	452483
Well Tag:	Not Reported	Project Tag:	Not Reported
Notice of Intent #:	A121944	Date Received:	15-AUG-06
Diameter:	2	Casing Depth:	12
Well Completion:	21-JUL-06	Well Owner:	Blazer Die Casting
Well Type:	Decommissioning	Driller #:	Not Reported
Static Level:	0	Flow Rate (GPM):	0
Flow Type:	Not Reported	PSI:	0
Well Test:	Not Reported	Water Reclamation #:	8

**Q711**  
**SSW**  
**1/2 - 1 Mile**  
**Higher**

**WA WELLS      WALOG1000356609**

Database:	Ecology Well Logs	Well Log ID:	452484
Well Tag:	Not Reported	Project Tag:	Not Reported
Notice of Intent #:	A121944	Date Received:	15-AUG-06
Diameter:	2	Casing Depth:	12



## GEOCHECK® - PHYSICAL SETTING SOURCE MAP FINDINGS

Well Completion:	21-JUL-06	Well Owner:	Blazer Die Casting
Well Type:	Decommissioning	Driller #:	Not Reported
Static Level:	0	Flow Rate (GPM):	0
Flow Type:	Not Reported	PSI:	0
Well Test:	Not Reported	Water Reclamation #:	8

**Q712**  
**SSW**  
**1/2 - 1 Mile**  
**Higher**

**WA WELLS      WALOG1000180132**

Database:	Ecology Well Logs	Well Log ID:	204857
Well Tag:	Not Reported	Project Tag:	Not Reported
Notice of Intent #:	A031089	Date Received:	23-MAR-98
Diameter:	0	Casing Depth:	0
Well Completion:	13-FEB-98	Well Owner:	Seattle City Light
Well Type:	Decommissioning	Driller #:	Not Reported
Static Level:	0	Flow Rate (GPM):	0
Flow Type:	Not Reported	PSI:	0
Well Test:	Not Reported	Water Reclamation #:	8

**Q713**  
**SSW**  
**1/2 - 1 Mile**  
**Higher**

**WA WELLS      WALOG1000180133**

Database:	Ecology Well Logs	Well Log ID:	204858
Well Tag:	Not Reported	Project Tag:	Not Reported
Notice of Intent #:	A031089	Date Received:	23-MAR-98
Diameter:	0	Casing Depth:	0
Well Completion:	13-FEB-98	Well Owner:	Seattle City Light
Well Type:	Decommissioning	Driller #:	Not Reported
Static Level:	0	Flow Rate (GPM):	0
Flow Type:	Not Reported	PSI:	0
Well Test:	Not Reported	Water Reclamation #:	8

**Q714**  
**SSW**  
**1/2 - 1 Mile**  
**Higher**

**WA WELLS      WALOG1000180130**

Database:	Ecology Well Logs	Well Log ID:	204855
Well Tag:	Not Reported	Project Tag:	Not Reported
Notice of Intent #:	A031089	Date Received:	23-MAR-98
Diameter:	0	Casing Depth:	0
Well Completion:	13-FEB-98	Well Owner:	Seattle City Light
Well Type:	Decommissioning	Driller #:	Not Reported
Static Level:	0	Flow Rate (GPM):	0
Flow Type:	Not Reported	PSI:	0
Well Test:	Not Reported	Water Reclamation #:	8

## GEOCHECK® - PHYSICAL SETTING SOURCE MAP FINDINGS

Map ID  
Direction  
Distance  
Elevation

Database      EDR ID Number

**Q715**  
**SSW**  
**1/2 - 1 Mile**  
**Higher**

**WA WELLS      WALOG1000180131**

Database:	Ecology Well Logs	Well Log ID:	204856
Well Tag:	Not Reported	Project Tag:	Not Reported
Notice of Intent #:	A031089	Date Received:	23-MAR-98
Diameter:	0	Casing Depth:	0
Well Completion:	13-FEB-98	Well Owner:	Seattle City Light
Well Type:	Decommissioning	Driller #:	Not Reported
Static Level:	0	Flow Rate (GPM):	0
Flow Type:	Not Reported	PSI:	0
Well Test:	Not Reported	Water Reclamation #:	8

**Q716**  
**SSW**  
**1/2 - 1 Mile**  
**Higher**

**WA WELLS      WALOG1000180136**

Database:	Ecology Well Logs	Well Log ID:	204861
Well Tag:	Not Reported	Project Tag:	Not Reported
Notice of Intent #:	A031089	Date Received:	23-MAR-98
Diameter:	0	Casing Depth:	0
Well Completion:	13-FEB-98	Well Owner:	Seattle City Light
Well Type:	Decommissioning	Driller #:	Not Reported
Static Level:	0	Flow Rate (GPM):	0
Flow Type:	Not Reported	PSI:	0
Well Test:	Not Reported	Water Reclamation #:	8

**Q717**  
**SSW**  
**1/2 - 1 Mile**  
**Higher**

**WA WELLS      WALOG1000180137**

Database:	Ecology Well Logs	Well Log ID:	204862
Well Tag:	Not Reported	Project Tag:	Not Reported
Notice of Intent #:	A031089	Date Received:	23-MAR-98
Diameter:	0	Casing Depth:	0
Well Completion:	13-FEB-98	Well Owner:	Seattle City Light
Well Type:	Decommissioning	Driller #:	Not Reported
Static Level:	0	Flow Rate (GPM):	0
Flow Type:	Not Reported	PSI:	0
Well Test:	Not Reported	Water Reclamation #:	8

**Q718**  
**SSW**  
**1/2 - 1 Mile**  
**Higher**

**WA WELLS      WALOG1000180134**

Database:	Ecology Well Logs	Well Log ID:	204859
Well Tag:	Not Reported	Project Tag:	Not Reported
Notice of Intent #:	A031089	Date Received:	23-MAR-98
Diameter:	0	Casing Depth:	0

## GEOCHECK® - PHYSICAL SETTING SOURCE MAP FINDINGS

Well Completion:	13-FEB-98	Well Owner:	Seattle City Light
Well Type:	Decommissioning	Driller #:	Not Reported
Static Level:	0	Flow Rate (GPM):	0
Flow Type:	Not Reported	PSI:	0
Well Test:	Not Reported	Water Reclamation #:	8

**Q719**  
**SSW**  
**1/2 - 1 Mile**  
**Higher**

**WA WELLS      WALOG1000180135**

Database:	Ecology Well Logs	Well Log ID:	204860
Well Tag:	Not Reported	Project Tag:	Not Reported
Notice of Intent #:	A031089	Date Received:	23-MAR-98
Diameter:	0	Casing Depth:	0
Well Completion:	13-FEB-98	Well Owner:	Seattle City Light
Well Type:	Decommissioning	Driller #:	Not Reported
Static Level:	0	Flow Rate (GPM):	0
Flow Type:	Not Reported	PSI:	0
Well Test:	Not Reported	Water Reclamation #:	8

**Q720**  
**SSW**  
**1/2 - 1 Mile**  
**Higher**

**WA WELLS      WALOG1000386800**

Database:	Ecology Well Logs	Well Log ID:	495606
Well Tag:	Not Reported	Project Tag:	Not Reported
Notice of Intent #:	A129910	Date Received:	16-AUG-07
Diameter:	2	Casing Depth:	12
Well Completion:	03-AUG-07	Well Owner:	Blaser Casting   Pacific Grounwater Group
Well Type:	Decommissioning	Driller #:	Not Reported
Static Level:	0	Flow Rate (GPM):	0
Flow Type:	Not Reported	PSI:	0
Well Test:	Not Reported	Water Reclamation #:	8

**Q721**  
**SSW**  
**1/2 - 1 Mile**  
**Higher**

**WA WELLS      WALOG1000386801**

Database:	Ecology Well Logs	Well Log ID:	495607
Well Tag:	Not Reported	Project Tag:	Not Reported
Notice of Intent #:	A129910	Date Received:	16-AUG-07
Diameter:	2	Casing Depth:	12
Well Completion:	03-AUG-07	Well Owner:	Blaser Casting   Pacific Grounwater Group
Well Type:	Decommissioning	Driller #:	Not Reported
Static Level:	0	Flow Rate (GPM):	0
Flow Type:	Not Reported	PSI:	0
Well Test:	Not Reported	Water Reclamation #:	8

## GEOCHECK® - PHYSICAL SETTING SOURCE MAP FINDINGS

Map ID  
Direction  
Distance  
Elevation

Database      EDR ID Number

**Q722**  
**SSW**  
**1/2 - 1 Mile**  
**Higher**

**WA WELLS      WALOG1000386798**

Database:	Ecology Well Logs	Well Log ID:	495604
Well Tag:	Not Reported	Project Tag:	Not Reported
Notice of Intent #:	E007958	Date Received:	16-AUG-07
Diameter:	2	Casing Depth:	12
Well Completion:	03-AUG-07	Well Owner:	Blaser Casting
Well Type:	Resource Protection	Driller #:	Not Reported
Static Level:	0	Flow Rate (GPM):	0
Flow Type:	Not Reported	PSI:	0
Well Test:	Not Reported	Water Reclamation #:	8

**Q723**  
**SSW**  
**1/2 - 1 Mile**  
**Higher**

**WA WELLS      WALOG1000386799**

Database:	Ecology Well Logs	Well Log ID:	495605
Well Tag:	Not Reported	Project Tag:	Not Reported
Notice of Intent #:	A129910	Date Received:	16-AUG-07
Diameter:	2	Casing Depth:	12
Well Completion:	03-AUG-07	Well Owner:	Blaser Casting   Pacific Grounwater Group
Well Type:	Decommissioning	Driller #:	Not Reported
Static Level:	0	Flow Rate (GPM):	0
Flow Type:	Not Reported	PSI:	0
Well Test:	Not Reported	Water Reclamation #:	8

**Q724**  
**SSW**  
**1/2 - 1 Mile**  
**Higher**

**WA WELLS      WALOG1000386804**

Database:	Ecology Well Logs	Well Log ID:	495610
Well Tag:	Not Reported	Project Tag:	Not Reported
Notice of Intent #:	A129910	Date Received:	16-AUG-07
Diameter:	2	Casing Depth:	12
Well Completion:	03-AUG-07	Well Owner:	Blaser Casting   Pacific Grounwater Group
Well Type:	Decommissioning	Driller #:	Not Reported
Static Level:	0	Flow Rate (GPM):	0
Flow Type:	Not Reported	PSI:	0
Well Test:	Not Reported	Water Reclamation #:	8

**Q725**  
**SSW**  
**1/2 - 1 Mile**  
**Higher**

**WA WELLS      WALOG1000386805**

Database:	Ecology Well Logs	Well Log ID:	495611
Well Tag:	Not Reported	Project Tag:	Not Reported
Notice of Intent #:	A129910	Date Received:	16-AUG-07
Diameter:	2	Casing Depth:	12

## GEOCHECK® - PHYSICAL SETTING SOURCE MAP FINDINGS

Well Completion:	03-AUG-07	Well Owner:	Blaser Casting   Pacific Grounwater Group
Well Type:	Decommissioning	Driller #:	Not Reported
Static Level:	0	Flow Rate (GPM):	0
Flow Type:	Not Reported	PSI:	0
Well Test:	Not Reported	Water Reclamation #:	8

**Q726**  
**SSW**  
**1/2 - 1 Mile**  
**Higher**

**WA WELLS    WALOG1000386802**

Database:	Ecology Well Logs	Well Log ID:	495608
Well Tag:	Not Reported	Project Tag:	Not Reported
Notice of Intent #:	A129910	Date Received:	16-AUG-07
Diameter:	2	Casing Depth:	12
Well Completion:	03-AUG-07	Well Owner:	Blaser Casting   Pacific Grounwater Group
Well Type:	Decommissioning	Driller #:	Not Reported
Static Level:	0	Flow Rate (GPM):	0
Flow Type:	Not Reported	PSI:	0
Well Test:	Not Reported	Water Reclamation #:	8

**Q727**  
**SSW**  
**1/2 - 1 Mile**  
**Higher**

**WA WELLS    WALOG1000386803**

Database:	Ecology Well Logs	Well Log ID:	495609
Well Tag:	Not Reported	Project Tag:	Not Reported
Notice of Intent #:	A129910	Date Received:	16-AUG-07
Diameter:	2	Casing Depth:	12
Well Completion:	03-AUG-07	Well Owner:	Blaser Casting   Pacific Grounwater Group
Well Type:	Decommissioning	Driller #:	Not Reported
Static Level:	0	Flow Rate (GPM):	0
Flow Type:	Not Reported	PSI:	0
Well Test:	Not Reported	Water Reclamation #:	8

**Q728**  
**SSW**  
**1/2 - 1 Mile**  
**Higher**

**WA WELLS    WALOG1000386792**

Database:	Ecology Well Logs	Well Log ID:	495598
Well Tag:	Not Reported	Project Tag:	Not Reported
Notice of Intent #:	E007958	Date Received:	16-AUG-07
Diameter:	2	Casing Depth:	12
Well Completion:	03-AUG-07	Well Owner:	Blaser Casting
Well Type:	Resource Protection	Driller #:	Not Reported
Static Level:	0	Flow Rate (GPM):	0
Flow Type:	Not Reported	PSI:	0
Well Test:	Not Reported	Water Reclamation #:	8

## GEOCHECK® - PHYSICAL SETTING SOURCE MAP FINDINGS

Map ID  
Direction  
Distance  
Elevation

Database      EDR ID Number

**Q729**  
**SSW**  
**1/2 - 1 Mile**  
**Higher**

**WA WELLS      WALOG1000386793**

Database:	Ecology Well Logs	Well Log ID:	495599
Well Tag:	Not Reported	Project Tag:	Not Reported
Notice of Intent #:	E007958	Date Received:	16-AUG-07
Diameter:	2	Casing Depth:	12
Well Completion:	03-AUG-07	Well Owner:	Blaser Casting
Well Type:	Resource Protection	Driller #:	Not Reported
Static Level:	0	Flow Rate (GPM):	0
Flow Type:	Not Reported	PSI:	0
Well Test:	Not Reported	Water Reclamation #:	8

**Q730**  
**SSW**  
**1/2 - 1 Mile**  
**Higher**

**WA WELLS      WALOG1000356612**

Database:	Ecology Well Logs	Well Log ID:	452488
Well Tag:	Not Reported	Project Tag:	Not Reported
Notice of Intent #:	E003284	Date Received:	15-AUG-06
Diameter:	2	Casing Depth:	12
Well Completion:	21-JUL-06	Well Owner:	Blazer Die Casting
Well Type:	Resource Protection	Driller #:	Not Reported
Static Level:	0	Flow Rate (GPM):	0
Flow Type:	Not Reported	PSI:	0
Well Test:	Not Reported	Water Reclamation #:	8

**Q731**  
**SSW**  
**1/2 - 1 Mile**  
**Higher**

**WA WELLS      WALOG1000356613**

Database:	Ecology Well Logs	Well Log ID:	452489
Well Tag:	Not Reported	Project Tag:	Not Reported
Notice of Intent #:	E003284	Date Received:	15-AUG-06
Diameter:	2	Casing Depth:	12
Well Completion:	21-JUL-06	Well Owner:	Blazer Die Casting
Well Type:	Resource Protection	Driller #:	Not Reported
Static Level:	0	Flow Rate (GPM):	0
Flow Type:	Not Reported	PSI:	0
Well Test:	Not Reported	Water Reclamation #:	8

**Q732**  
**SSW**  
**1/2 - 1 Mile**  
**Higher**

**WA WELLS      WALOG1000386796**

Database:	Ecology Well Logs	Well Log ID:	495602
Well Tag:	Not Reported	Project Tag:	Not Reported
Notice of Intent #:	E007958	Date Received:	16-AUG-07
Diameter:	2	Casing Depth:	12

## GEOCHECK® - PHYSICAL SETTING SOURCE MAP FINDINGS

Well Completion:	03-AUG-07	Well Owner:	Blaser Casting
Well Type:	Resource Protection	Driller #:	Not Reported
Static Level:	0	Flow Rate (GPM):	0
Flow Type:	Not Reported	PSI:	0
Well Test:	Not Reported	Water Reclamation #:	8

**Q733**  
**SSW**  
**1/2 - 1 Mile**  
**Higher**

**WA WELLS      WALOG1000386797**

Database:	Ecology Well Logs	Well Log ID:	495603
Well Tag:	Not Reported	Project Tag:	Not Reported
Notice of Intent #:	E007958	Date Received:	16-AUG-07
Diameter:	2	Casing Depth:	12
Well Completion:	03-AUG-07	Well Owner:	Blaser Casting
Well Type:	Resource Protection	Driller #:	Not Reported
Static Level:	0	Flow Rate (GPM):	0
Flow Type:	Not Reported	PSI:	0
Well Test:	Not Reported	Water Reclamation #:	8

**Q734**  
**SSW**  
**1/2 - 1 Mile**  
**Higher**

**WA WELLS      WALOG1000386794**

Database:	Ecology Well Logs	Well Log ID:	495600
Well Tag:	Not Reported	Project Tag:	Not Reported
Notice of Intent #:	E007958	Date Received:	16-AUG-07
Diameter:	2	Casing Depth:	12
Well Completion:	03-AUG-07	Well Owner:	Blaser Casting
Well Type:	Resource Protection	Driller #:	Not Reported
Static Level:	0	Flow Rate (GPM):	0
Flow Type:	Not Reported	PSI:	0
Well Test:	Not Reported	Water Reclamation #:	8

**Q735**  
**SSW**  
**1/2 - 1 Mile**  
**Higher**

**WA WELLS      WALOG1000386795**

Database:	Ecology Well Logs	Well Log ID:	495601
Well Tag:	Not Reported	Project Tag:	Not Reported
Notice of Intent #:	E007958	Date Received:	16-AUG-07
Diameter:	2	Casing Depth:	12
Well Completion:	03-AUG-07	Well Owner:	Blaser Casting
Well Type:	Resource Protection	Driller #:	Not Reported
Static Level:	0	Flow Rate (GPM):	0
Flow Type:	Not Reported	PSI:	0
Well Test:	Not Reported	Water Reclamation #:	8

## GEOCHECK® - PHYSICAL SETTING SOURCE MAP FINDINGS

Map ID  
Direction  
Distance  
Elevation

Database      EDR ID Number

**R736**  
**WNW**  
**1/2 - 1 Mile**  
**Higher**

**WA WELLS      WALOG1000424429**

Database:	Ecology Well Logs	Well Log ID:	548285
Well Tag:	Not Reported	Project Tag:	Not Reported
Notice of Intent #:	SE02974	Date Received:	09-SEP-08
Diameter:	2	Casing Depth:	30
Well Completion:	29-AUG-08		
Well Owner:	Crown Hill School   Sound Environmental Strategies		
Well Type:	Resource Protection	Driller #:	Not Reported
Static Level:	0	Flow Rate (GPM):	0
Flow Type:	Not Reported	PSI:	0
Well Test:	Not Reported	Water Reclamation #:	8

**R737**  
**WNW**  
**1/2 - 1 Mile**  
**Higher**

**WA WELLS      WALOG1000424428**

Database:	Ecology Well Logs	Well Log ID:	548284
Well Tag:	Not Reported	Project Tag:	Not Reported
Notice of Intent #:	SE02974	Date Received:	09-SEP-08
Diameter:	2	Casing Depth:	24
Well Completion:	29-AUG-08		
Well Owner:	Crown Hill School   Sound Environmental Strategies		
Well Type:	Resource Protection	Driller #:	Not Reported
Static Level:	0	Flow Rate (GPM):	0
Flow Type:	Not Reported	PSI:	0
Well Test:	Not Reported	Water Reclamation #:	8

**R738**  
**WNW**  
**1/2 - 1 Mile**  
**Higher**

**WA WELLS      WALOG1000424431**

Database:	Ecology Well Logs	Well Log ID:	548287
Well Tag:	Not Reported	Project Tag:	Not Reported
Notice of Intent #:	SE02974	Date Received:	09-SEP-08
Diameter:	2	Casing Depth:	16
Well Completion:	29-AUG-08		
Well Owner:	Crown Hill School   Sound Environmental Strategies		
Well Type:	Resource Protection	Driller #:	Not Reported
Static Level:	0	Flow Rate (GPM):	0
Flow Type:	Not Reported	PSI:	0
Well Test:	Not Reported	Water Reclamation #:	8



## GEOCHECK® - PHYSICAL SETTING SOURCE MAP FINDINGS

Map ID  
Direction  
Distance  
Elevation

Database      EDR ID Number

**R739**  
**WNW**  
**1/2 - 1 Mile**  
**Higher**

**WA WELLS      WALOG1000424430**

Database:	Ecology Well Logs	Well Log ID:	548286
Well Tag:	Not Reported	Project Tag:	Not Reported
Notice of Intent #:	SE02974	Date Received:	09-SEP-08
Diameter:	2	Casing Depth:	20
Well Completion:	29-AUG-08		
Well Owner:	Crown Hill School   Sound Environmental Strategies		
Well Type:	Resource Protection	Driller #:	Not Reported
Static Level:	0	Flow Rate (GPM):	0
Flow Type:	Not Reported	PSI:	0
Well Test:	Not Reported	Water Reclamation #:	8

**R740**  
**WNW**  
**1/2 - 1 Mile**  
**Higher**

**WA WELLS      WALOG1000114065**

Database:	Ecology Well Logs	Well Log ID:	120940
Well Tag:	ABV164	Project Tag:	Not Reported
Notice of Intent #:	R005251	Date Received:	23-DEC-94
Diameter:	0	Casing Depth:	0
Well Completion:	13-DEC-94	Well Owner:	Texaco # 63 - 232 - 1488
Well Type:	Resource Protection	Driller #:	Not Reported
Static Level:	0	Flow Rate (GPM):	0
Flow Type:	Not Reported	PSI:	0
Well Test:	Not Reported	Water Reclamation #:	8

**R741**  
**WNW**  
**1/2 - 1 Mile**  
**Higher**

**WA WELLS      WALOG1000114064**

Database:	Ecology Well Logs	Well Log ID:	120939
Well Tag:	ABV163	Project Tag:	Not Reported
Notice of Intent #:	R005251	Date Received:	23-DEC-94
Diameter:	0	Casing Depth:	0
Well Completion:	13-DEC-94	Well Owner:	Texaco # 63 - 232 - 1488
Well Type:	Resource Protection	Driller #:	Not Reported
Static Level:	0	Flow Rate (GPM):	0
Flow Type:	Not Reported	PSI:	0
Well Test:	Not Reported	Water Reclamation #:	8

**R742**  
**WNW**  
**1/2 - 1 Mile**  
**Higher**

**WA WELLS      WALOG1000381941**

Database:	Ecology Well Logs	Well Log ID:	488130
Well Tag:	Not Reported	Project Tag:	Not Reported
Notice of Intent #:	A124787	Date Received:	24-APR-07

## GEOCHECK® - PHYSICAL SETTING SOURCE MAP FINDINGS

Diameter:	0	Casing Depth:	14
Well Completion:	27-MAR-07	Well Owner:	Seattle Ffd
Well Type:	Decommissioning	Driller #:	Not Reported
Static Level:	0	Flow Rate (GPM):	0
Flow Type:	Not Reported	PSI:	0
Well Test:	Not Reported	Water Reclamation #:	8

**R743  
WNW  
1/2 - 1 Mile  
Higher**

**WA WELLS      WALOG1000373647**

Database:	Ecology Well Logs	Well Log ID:	476256
Well Tag:	Not Reported	Project Tag:	Not Reported
Notice of Intent #:	S029333	Date Received:	19-APR-07
Diameter:	12	Casing Depth:	14
Well Completion:	27-MAR-07	Well Owner:	Seattle Ffd
Well Type:	Resource Protection	Driller #:	Not Reported
Static Level:	0	Flow Rate (GPM):	0
Flow Type:	Not Reported	PSI:	0
Well Test:	Not Reported	Water Reclamation #:	8

**R744  
WNW  
1/2 - 1 Mile  
Higher**

**WA WELLS      WALOG1000424437**

Database:	Ecology Well Logs	Well Log ID:	548293
Well Tag:	Not Reported	Project Tag:	Not Reported
Notice of Intent #:	AE03983	Date Received:	09-SEP-08
Diameter:	2	Casing Depth:	16
Well Completion:	29-AUG-08		
Well Owner:	Crown Hill School   Sound Environmental Strategies		
Well Type:	Decommissioning	Driller #:	Not Reported
Static Level:	0	Flow Rate (GPM):	0
Flow Type:	Not Reported	PSI:	0
Well Test:	Not Reported	Water Reclamation #:	8

**R745  
WNW  
1/2 - 1 Mile  
Higher**

**WA WELLS      WALOG1000424436**

Database:	Ecology Well Logs	Well Log ID:	548292
Well Tag:	Not Reported	Project Tag:	Not Reported
Notice of Intent #:	AE03983	Date Received:	09-SEP-08
Diameter:	2	Casing Depth:	20
Well Completion:	29-AUG-08		
Well Owner:	Crown Hill School   Sound Environmental Strategies		
Well Type:	Decommissioning	Driller #:	Not Reported
Static Level:	0	Flow Rate (GPM):	0
Flow Type:	Not Reported	PSI:	0
Well Test:	Not Reported	Water Reclamation #:	8

## GEOCHECK® - PHYSICAL SETTING SOURCE MAP FINDINGS

Map ID  
Direction  
Distance  
Elevation

Database      EDR ID Number

**R746**  
**WNW**  
**1/2 - 1 Mile**  
**Higher**

**WA WELLS      WALOG1000424439**

Database:	Ecology Well Logs	Well Log ID:	548295
Well Tag:	Not Reported	Project Tag:	Not Reported
Notice of Intent #:	AE03983	Date Received:	09-SEP-08
Diameter:	2	Casing Depth:	16
Well Completion:	29-AUG-08		
Well Owner:	Crown Hill School   Sound Environmental Strategies		
Well Type:	Decommissioning	Driller #:	Not Reported
Static Level:	0	Flow Rate (GPM):	0
Flow Type:	Not Reported	PSI:	0
Well Test:	Not Reported	Water Reclamation #:	8

**R747**  
**WNW**  
**1/2 - 1 Mile**  
**Higher**

**WA WELLS      WALOG1000424438**

Database:	Ecology Well Logs	Well Log ID:	548294
Well Tag:	Not Reported	Project Tag:	Not Reported
Notice of Intent #:	AE03983	Date Received:	09-SEP-08
Diameter:	2	Casing Depth:	16
Well Completion:	29-AUG-08		
Well Owner:	Crown Hill School   Sound Environmental Strategies		
Well Type:	Decommissioning	Driller #:	Not Reported
Static Level:	0	Flow Rate (GPM):	0
Flow Type:	Not Reported	PSI:	0
Well Test:	Not Reported	Water Reclamation #:	8

**R748**  
**WNW**  
**1/2 - 1 Mile**  
**Higher**

**WA WELLS      WALOG1000424433**

Database:	Ecology Well Logs	Well Log ID:	548289
Well Tag:	Not Reported	Project Tag:	Not Reported
Notice of Intent #:	SE02974	Date Received:	09-SEP-08
Diameter:	2	Casing Depth:	16
Well Completion:	29-AUG-08		
Well Owner:	Crown Hill School   Sound Environmental Strategies		
Well Type:	Resource Protection	Driller #:	Not Reported
Static Level:	0	Flow Rate (GPM):	0
Flow Type:	Not Reported	PSI:	0
Well Test:	Not Reported	Water Reclamation #:	8

## GEOCHECK® - PHYSICAL SETTING SOURCE MAP FINDINGS

Map ID  
Direction  
Distance  
Elevation

Database      EDR ID Number

**R749**  
**WNW**  
**1/2 - 1 Mile**  
**Higher**

**WA WELLS      WALOG1000424432**

Database:	Ecology Well Logs	Well Log ID:	548288
Well Tag:	Not Reported	Project Tag:	Not Reported
Notice of Intent #:	SE02974	Date Received:	09-SEP-08
Diameter:	2	Casing Depth:	16
Well Completion:	29-AUG-08		
Well Owner:	Crown Hill School   Sound Environmental Strategies		
Well Type:	Resource Protection	Driller #:	Not Reported
Static Level:	0	Flow Rate (GPM):	0
Flow Type:	Not Reported	PSI:	0
Well Test:	Not Reported	Water Reclamation #:	8

**R750**  
**WNW**  
**1/2 - 1 Mile**  
**Higher**

**WA WELLS      WALOG1000424435**

Database:	Ecology Well Logs	Well Log ID:	548291
Well Tag:	Not Reported	Project Tag:	Not Reported
Notice of Intent #:	AE03983	Date Received:	09-SEP-08
Diameter:	2	Casing Depth:	30
Well Completion:	29-AUG-08		
Well Owner:	Crown Hill School   Sound Environmental Strategies		
Well Type:	Decommissioning	Driller #:	Not Reported
Static Level:	0	Flow Rate (GPM):	0
Flow Type:	Not Reported	PSI:	0
Well Test:	Not Reported	Water Reclamation #:	8

**R751**  
**WNW**  
**1/2 - 1 Mile**  
**Higher**

**WA WELLS      WALOG1000424434**

Database:	Ecology Well Logs	Well Log ID:	548290
Well Tag:	Not Reported	Project Tag:	Not Reported
Notice of Intent #:	AE03983	Date Received:	09-SEP-08
Diameter:	2	Casing Depth:	24
Well Completion:	29-AUG-08		
Well Owner:	Crown Hill School   Sound Environmental Strategies		
Well Type:	Decommissioning	Driller #:	Not Reported
Static Level:	0	Flow Rate (GPM):	0
Flow Type:	Not Reported	PSI:	0
Well Test:	Not Reported	Water Reclamation #:	8

## GEOCHECK® - PHYSICAL SETTING SOURCE MAP FINDINGS

Map ID  
Direction  
Distance  
Elevation

Database      EDR ID Number

**S752**  
**East**  
**1/2 - 1 Mile**  
**Lower**

**WA WELLS      WALOG1000686141**

Database:	Ecology Well Logs	Well Log ID:	1054231
Well Tag:	Not Reported	Project Tag:	Not Reported
Notice of Intent #:	AE33046	Date Received:	01-OCT-15
Diameter:	9	Casing Depth:	16
Well Completion:	22-JUL-15	Well Owner:	Christianson
Well Type:	Decommissioning	Driller #:	2823
Static Level:	0	Flow Rate (GPM):	0
Flow Type:	Not Reported	PSI:	0
Well Test:	Not Reported	Water Reclamation #:	8

**S753**  
**East**  
**1/2 - 1 Mile**  
**Lower**

**WA WELLS      WALOG1000686140**

Database:	Ecology Well Logs	Well Log ID:	1054230
Well Tag:	Not Reported	Project Tag:	Not Reported
Notice of Intent #:	SE55432	Date Received:	01-OCT-15
Diameter:	9	Casing Depth:	16
Well Completion:	22-JUL-15	Well Owner:	Christianson
Well Type:	Resource Protection	Driller #:	2823
Static Level:	0	Flow Rate (GPM):	0
Flow Type:	Not Reported	PSI:	0
Well Test:	Not Reported	Water Reclamation #:	8

**S754**  
**East**  
**1/2 - 1 Mile**  
**Lower**

**WA WELLS      WALOG1000686139**

Database:	Ecology Well Logs	Well Log ID:	1054229
Well Tag:	Not Reported	Project Tag:	Not Reported
Notice of Intent #:	SE55432	Date Received:	01-OCT-15
Diameter:	9	Casing Depth:	16
Well Completion:	22-JUL-15	Well Owner:	Christianson
Well Type:	Resource Protection	Driller #:	2823
Static Level:	0	Flow Rate (GPM):	0
Flow Type:	Not Reported	PSI:	0
Well Test:	Not Reported	Water Reclamation #:	8

**S755**  
**East**  
**1/2 - 1 Mile**  
**Lower**

**WA WELLS      WALOG1000686144**

Database:	Ecology Well Logs	Well Log ID:	1054234
Well Tag:	Not Reported	Project Tag:	Not Reported
Notice of Intent #:	SE55432	Date Received:	01-OCT-15
Diameter:	9	Casing Depth:	15.5

## GEOCHECK® - PHYSICAL SETTING SOURCE MAP FINDINGS

Well Completion:	22-JUL-15	Well Owner:	Christianson
Well Type:	Resource Protection	Driller #:	2823
Static Level:	0	Flow Rate (GPM):	0
Flow Type:	Not Reported	PSI:	0
Well Test:	Not Reported	Water Reclamation #:	8

**S756**  
**East**  
**1/2 - 1 Mile**  
**Lower**

**WA WELLS      WALOG1000686143**

Database:	Ecology Well Logs	Well Log ID:	1054233
Well Tag:	Not Reported	Project Tag:	Not Reported
Notice of Intent #:	SE55432	Date Received:	01-OCT-15
Diameter:	9	Casing Depth:	15.5
Well Completion:	22-JUL-15	Well Owner:	Christianson
Well Type:	Resource Protection	Driller #:	2823
Static Level:	0	Flow Rate (GPM):	0
Flow Type:	Not Reported	PSI:	0
Well Test:	Not Reported	Water Reclamation #:	8

**S757**  
**East**  
**1/2 - 1 Mile**  
**Lower**

**WA WELLS      WALOG1000686142**

Database:	Ecology Well Logs	Well Log ID:	1054232
Well Tag:	Not Reported	Project Tag:	Not Reported
Notice of Intent #:	AE33046	Date Received:	01-OCT-15
Diameter:	9	Casing Depth:	16
Well Completion:	22-JUL-15	Well Owner:	Christianson
Well Type:	Decommissioning	Driller #:	2823
Static Level:	0	Flow Rate (GPM):	0
Flow Type:	Not Reported	PSI:	0
Well Test:	Not Reported	Water Reclamation #:	8

**S758**  
**East**  
**1/2 - 1 Mile**  
**Lower**

**WA WELLS      WALOG1000686113**

Database:	Ecology Well Logs	Well Log ID:	1054203
Well Tag:	Not Reported	Project Tag:	Not Reported
Notice of Intent #:	SE55432	Date Received:	01-OCT-15
Diameter:	3	Casing Depth:	25.5
Well Completion:	22-JUL-15	Well Owner:	Christianson
Well Type:	Resource Protection	Driller #:	2823
Static Level:	0	Flow Rate (GPM):	0
Flow Type:	Not Reported	PSI:	0
Well Test:	Not Reported	Water Reclamation #:	8

## GEOCHECK® - PHYSICAL SETTING SOURCE MAP FINDINGS

Map ID  
 Direction  
 Distance  
 Elevation

Database      EDR ID Number

**S759**  
**East**  
**1/2 - 1 Mile**  
**Lower**

**WA WELLS      WALOG1000686112**

Database:	Ecology Well Logs	Well Log ID:	1054202
Well Tag:	Not Reported	Project Tag:	Not Reported
Notice of Intent #:	SE55432	Date Received:	01-OCT-15
Diameter:	3	Casing Depth:	25.5
Well Completion:	22-JUL-15	Well Owner:	Christianson
Well Type:	Resource Protection	Driller #:	2823
Static Level:	0	Flow Rate (GPM):	0
Flow Type:	Not Reported	PSI:	0
Well Test:	Not Reported	Water Reclamation #:	8

**S760**  
**East**  
**1/2 - 1 Mile**  
**Lower**

**WA WELLS      WALOG1000686111**

Database:	Ecology Well Logs	Well Log ID:	1054201
Well Tag:	Not Reported	Project Tag:	Not Reported
Notice of Intent #:	SE55432	Date Received:	01-OCT-15
Diameter:	3	Casing Depth:	25.5
Well Completion:	22-JUL-15	Well Owner:	Christianson
Well Type:	Resource Protection	Driller #:	2823
Static Level:	0	Flow Rate (GPM):	0
Flow Type:	Not Reported	PSI:	0
Well Test:	Not Reported	Water Reclamation #:	8

**S761**  
**East**  
**1/2 - 1 Mile**  
**Lower**

**WA WELLS      WALOG1000686138**

Database:	Ecology Well Logs	Well Log ID:	1054228
Well Tag:	Not Reported	Project Tag:	Not Reported
Notice of Intent #:	AE33046	Date Received:	01-OCT-15
Diameter:	3	Casing Depth:	25.5
Well Completion:	22-JUL-15	Well Owner:	Christianson
Well Type:	Decommissioning	Driller #:	2823
Static Level:	0	Flow Rate (GPM):	0
Flow Type:	Not Reported	PSI:	0
Well Test:	Not Reported	Water Reclamation #:	8

**S762**  
**East**  
**1/2 - 1 Mile**  
**Lower**

**WA WELLS      WALOG1000686137**

Database:	Ecology Well Logs	Well Log ID:	1054227
Well Tag:	Not Reported	Project Tag:	Not Reported
Notice of Intent #:	AE33046	Date Received:	01-OCT-15
Diameter:	3	Casing Depth:	25.5

## GEOCHECK® - PHYSICAL SETTING SOURCE MAP FINDINGS

Well Completion:	22-JUL-15	Well Owner:	Christianson
Well Type:	Decommissioning	Driller #:	2823
Static Level:	0	Flow Rate (GPM):	0
Flow Type:	Not Reported	PSI:	0
Well Test:	Not Reported	Water Reclamation #:	8

**S763**  
**East**  
**1/2 - 1 Mile**  
**Lower**

**WA WELLS      WALOG1000686136**

Database:	Ecology Well Logs	Well Log ID:	1054226
Well Tag:	Not Reported	Project Tag:	Not Reported
Notice of Intent #:	AE33046	Date Received:	01-OCT-15
Diameter:	3	Casing Depth:	25.5
Well Completion:	22-JUL-15	Well Owner:	Christianson
Well Type:	Decommissioning	Driller #:	2823
Static Level:	0	Flow Rate (GPM):	0
Flow Type:	Not Reported	PSI:	0
Well Test:	Not Reported	Water Reclamation #:	8

**S764**  
**East**  
**1/2 - 1 Mile**  
**Lower**

**WA WELLS      WALOG1000738399**

Database:	Ecology Well Logs	Well Log ID:	1593683
Well Tag:	Not Reported	Project Tag:	B4
Notice of Intent #:	SE59824	Date Received:	20-OCT-16
Diameter:	9	Casing Depth:	16.5
Well Completion:	04-OCT-16	Well Owner:	Aurora Auto Wrecking
Well Type:	Resource Protection	Driller #:	3208
Static Level:	0	Flow Rate (GPM):	0
Flow Type:	Dry Hole	PSI:	0
Well Test:	Not Reported	Water Reclamation #:	8

**S765**  
**East**  
**1/2 - 1 Mile**  
**Lower**

**WA WELLS      WALOG1000738398**

Database:	Ecology Well Logs	Well Log ID:	1593682
Well Tag:	Not Reported	Project Tag:	B3
Notice of Intent #:	AE39633	Date Received:	20-OCT-16
Diameter:	9	Casing Depth:	19
Well Completion:	04-OCT-16	Well Owner:	Aurora Auto Wrecking
Well Type:	Decommissioning	Driller #:	3208
Static Level:	0	Flow Rate (GPM):	0
Flow Type:	Dry Hole	PSI:	0
Well Test:	Not Reported	Water Reclamation #:	8



## GEOCHECK® - PHYSICAL SETTING SOURCE MAP FINDINGS

Map ID  
Direction  
Distance  
Elevation

Database      EDR ID Number

**S766**  
**East**  
**1/2 - 1 Mile**  
**Lower**

**WA WELLS      WALOG1000738397**

Database:	Ecology Well Logs	Well Log ID:	1593681
Well Tag:	Not Reported	Project Tag:	B3
Notice of Intent #:	SE59824	Date Received:	20-OCT-16
Diameter:	9	Casing Depth:	19
Well Completion:	04-OCT-16	Well Owner:	Aurora Auto Wrecking
Well Type:	Resource Protection	Driller #:	3208
Static Level:	0	Flow Rate (GPM):	0
Flow Type:	Dry Hole	PSI:	0
Well Test:	Not Reported	Water Reclamation #:	8

**S767**  
**East**  
**1/2 - 1 Mile**  
**Lower**

**WA WELLS      WALOG1000738402**

Database:	Ecology Well Logs	Well Log ID:	1593686
Well Tag:	Not Reported	Project Tag:	B5
Notice of Intent #:	AE39633	Date Received:	20-OCT-16
Diameter:	9	Casing Depth:	26.5
Well Completion:	05-OCT-16	Well Owner:	Aurora Auto Wrecking
Well Type:	Decommissioning	Driller #:	3208
Static Level:	0	Flow Rate (GPM):	0
Flow Type:	Dry Hole	PSI:	0
Well Test:	Not Reported	Water Reclamation #:	8

**S768**  
**East**  
**1/2 - 1 Mile**  
**Lower**

**WA WELLS      WALOG1000738401**

Database:	Ecology Well Logs	Well Log ID:	1593685
Well Tag:	Not Reported	Project Tag:	B5
Notice of Intent #:	SE59824	Date Received:	20-OCT-16
Diameter:	9	Casing Depth:	26.5
Well Completion:	05-OCT-16	Well Owner:	Aurora Auto Wrecking
Well Type:	Resource Protection	Driller #:	3208
Static Level:	0	Flow Rate (GPM):	0
Flow Type:	Dry Hole	PSI:	0
Well Test:	Not Reported	Water Reclamation #:	8

**S769**  
**East**  
**1/2 - 1 Mile**  
**Lower**

**WA WELLS      WALOG1000738400**

Database:	Ecology Well Logs	Well Log ID:	1593684
Well Tag:	Not Reported	Project Tag:	B4
Notice of Intent #:	AE39633	Date Received:	20-OCT-16
Diameter:	9	Casing Depth:	16.5

## GEOCHECK® - PHYSICAL SETTING SOURCE MAP FINDINGS

Well Completion:	04-OCT-16	Well Owner:	Aurora Auto Wrecking
Well Type:	Decommissioning	Driller #:	3208
Static Level:	0	Flow Rate (GPM):	0
Flow Type:	Dry Hole	PSI:	0
Well Test:	Not Reported	Water Reclamation #:	8

**S770**  
**East**  
**1/2 - 1 Mile**  
**Lower**

**WA WELLS      WALOG1000738393**

Database:	Ecology Well Logs	Well Log ID:	1593677
Well Tag:	Not Reported	Project Tag:	B1
Notice of Intent #:	SE59824	Date Received:	20-OCT-16
Diameter:	9	Casing Depth:	25
Well Completion:	04-OCT-16	Well Owner:	Aurora Auto Wrecking
Well Type:	Resource Protection	Driller #:	3208
Static Level:	0	Flow Rate (GPM):	0
Flow Type:	Dry Hole	PSI:	0
Well Test:	Not Reported	Water Reclamation #:	8

**S771**  
**East**  
**1/2 - 1 Mile**  
**Lower**

**WA WELLS      WALOG1000686146**

Database:	Ecology Well Logs	Well Log ID:	1054236
Well Tag:	Not Reported	Project Tag:	Not Reported
Notice of Intent #:	AE33046	Date Received:	01-OCT-15
Diameter:	9	Casing Depth:	15.5
Well Completion:	22-JUL-15	Well Owner:	Christianson
Well Type:	Decommissioning	Driller #:	2823
Static Level:	0	Flow Rate (GPM):	0
Flow Type:	Not Reported	PSI:	0
Well Test:	Not Reported	Water Reclamation #:	8

**S772**  
**East**  
**1/2 - 1 Mile**  
**Lower**

**WA WELLS      WALOG1000686145**

Database:	Ecology Well Logs	Well Log ID:	1054235
Well Tag:	Not Reported	Project Tag:	Not Reported
Notice of Intent #:	AE33046	Date Received:	01-OCT-15
Diameter:	9	Casing Depth:	15.5
Well Completion:	22-JUL-15	Well Owner:	Christianson
Well Type:	Decommissioning	Driller #:	2823
Static Level:	0	Flow Rate (GPM):	0
Flow Type:	Not Reported	PSI:	0
Well Test:	Not Reported	Water Reclamation #:	8

# GEOCHECK® - PHYSICAL SETTING SOURCE MAP FINDINGS

Map ID  
 Direction  
 Distance  
 Elevation

Database      EDR ID Number

**S773**  
**East**  
**1/2 - 1 Mile**  
**Lower**

**WA WELLS      WALOG1000738396**

Database:	Ecology Well Logs	Well Log ID:	1593680
Well Tag:	Not Reported	Project Tag:	B2
Notice of Intent #:	AE39633	Date Received:	20-OCT-16
Diameter:	9	Casing Depth:	25
Well Completion:	04-OCT-16	Well Owner:	Aurora Auto Wrecking
Well Type:	Decommissioning	Driller #:	3208
Static Level:	0	Flow Rate (GPM):	0
Flow Type:	Dry Hole	PSI:	0
Well Test:	Not Reported	Water Reclamation #:	8

**S774**  
**East**  
**1/2 - 1 Mile**  
**Lower**

**WA WELLS      WALOG1000738395**

Database:	Ecology Well Logs	Well Log ID:	1593679
Well Tag:	Not Reported	Project Tag:	B1
Notice of Intent #:	AE39633	Date Received:	20-OCT-16
Diameter:	9	Casing Depth:	25
Well Completion:	04-OCT-16	Well Owner:	Aurora Auto Wrecking
Well Type:	Decommissioning	Driller #:	3208
Static Level:	0	Flow Rate (GPM):	0
Flow Type:	Dry Hole	PSI:	0
Well Test:	Not Reported	Water Reclamation #:	8

**S775**  
**East**  
**1/2 - 1 Mile**  
**Lower**

**WA WELLS      WALOG1000738394**

Database:	Ecology Well Logs	Well Log ID:	1593678
Well Tag:	Not Reported	Project Tag:	B2
Notice of Intent #:	SE59824	Date Received:	20-OCT-16
Diameter:	9	Casing Depth:	25
Well Completion:	04-OCT-16	Well Owner:	Aurora Auto Wrecking
Well Type:	Resource Protection	Driller #:	3208
Static Level:	0	Flow Rate (GPM):	0
Flow Type:	Dry Hole	PSI:	0
Well Test:	Not Reported	Water Reclamation #:	8

**T776**  
**WSW**  
**1/2 - 1 Mile**  
**Higher**

**WA WELLS      WALOG1000702663**

Database:	Ecology Well Logs	Well Log ID:	1344294
Well Tag:	Not Reported	Project Tag:	b5
Notice of Intent #:	AE35135	Date Received:	09-FEB-16
Diameter:	1.5	Casing Depth:	11

## GEOCHECK® - PHYSICAL SETTING SOURCE MAP FINDINGS

Well Completion:	11-DEC-15	Well Owner:	Smith
Well Type:	Decommissioning	Driller #:	3018
Static Level:	0	Flow Rate (GPM):	0
Flow Type:	Not Reported	PSI:	0
Well Test:	Not Reported	Water Reclamation #:	8

**T777**  
**WSW**  
**1/2 - 1 Mile**  
**Higher**

**WA WELLS      WALOG1000702662**

Database:	Ecology Well Logs	Well Log ID:	1344293
Well Tag:	Not Reported	Project Tag:	b4
Notice of Intent #:	AE35135	Date Received:	09-FEB-16
Diameter:	1.5	Casing Depth:	11
Well Completion:	11-DEC-15	Well Owner:	Smith
Well Type:	Decommissioning	Driller #:	3018
Static Level:	0	Flow Rate (GPM):	0
Flow Type:	Not Reported	PSI:	0
Well Test:	Not Reported	Water Reclamation #:	8

**T778**  
**WSW**  
**1/2 - 1 Mile**  
**Higher**

**WA WELLS      WALOG1000702664**

Database:	Ecology Well Logs	Well Log ID:	1344295
Well Tag:	Not Reported	Project Tag:	b9
Notice of Intent #:	AE35135	Date Received:	09-FEB-16
Diameter:	1.5	Casing Depth:	11
Well Completion:	11-DEC-15	Well Owner:	Smith
Well Type:	Decommissioning	Driller #:	3018
Static Level:	0	Flow Rate (GPM):	0
Flow Type:	Not Reported	PSI:	0
Well Test:	Not Reported	Water Reclamation #:	8

**T779**  
**WSW**  
**1/2 - 1 Mile**  
**Higher**

**WA WELLS      WALOG1000702666**

Database:	Ecology Well Logs	Well Log ID:	1344297
Well Tag:	Not Reported	Project Tag:	b8
Notice of Intent #:	AE35135	Date Received:	09-FEB-16
Diameter:	1.5	Casing Depth:	12
Well Completion:	11-DEC-15	Well Owner:	Smith
Well Type:	Decommissioning	Driller #:	3018
Static Level:	0	Flow Rate (GPM):	0
Flow Type:	Not Reported	PSI:	0
Well Test:	Not Reported	Water Reclamation #:	8

## GEOCHECK® - PHYSICAL SETTING SOURCE MAP FINDINGS

Map ID  
Direction  
Distance  
Elevation

Database      EDR ID Number

**T780**  
**WSW**  
**1/2 - 1 Mile**  
**Higher**

**WA WELLS      WALOG1000702665**

Database:	Ecology Well Logs	Well Log ID:	1344296
Well Tag:	Not Reported	Project Tag:	b8
Notice of Intent #:	SE56796	Date Received:	09-FEB-16
Diameter:	1.5	Casing Depth:	12
Well Completion:	11-DEC-15	Well Owner:	Smith
Well Type:	Resource Protection	Driller #:	3018
Static Level:	0	Flow Rate (GPM):	0
Flow Type:	Not Reported	PSI:	0
Well Test:	Not Reported	Water Reclamation #:	8

**T781**  
**WSW**  
**1/2 - 1 Mile**  
**Higher**

**WA WELLS      WALOG1000702658**

Database:	Ecology Well Logs	Well Log ID:	1344289
Well Tag:	Not Reported	Project Tag:	b4
Notice of Intent #:	SE56796	Date Received:	09-FEB-16
Diameter:	1.5	Casing Depth:	11
Well Completion:	11-DEC-15	Well Owner:	Smith
Well Type:	Resource Protection	Driller #:	3018
Static Level:	0	Flow Rate (GPM):	0
Flow Type:	Not Reported	PSI:	0
Well Test:	Not Reported	Water Reclamation #:	8

**T782**  
**WSW**  
**1/2 - 1 Mile**  
**Higher**

**WA WELLS      WALOG1000702657**

Database:	Ecology Well Logs	Well Log ID:	1344288
Well Tag:	Not Reported	Project Tag:	b3
Notice of Intent #:	SE56796	Date Received:	09-FEB-16
Diameter:	1.5	Casing Depth:	11
Well Completion:	11-DEC-15	Well Owner:	Smith
Well Type:	Resource Protection	Driller #:	3018
Static Level:	0	Flow Rate (GPM):	0
Flow Type:	Not Reported	PSI:	0
Well Test:	Not Reported	Water Reclamation #:	8

**T783**  
**WSW**  
**1/2 - 1 Mile**  
**Higher**

**WA WELLS      WALOG1000702659**

Database:	Ecology Well Logs	Well Log ID:	1344290
Well Tag:	Not Reported	Project Tag:	b5
Notice of Intent #:	SE56796	Date Received:	09-FEB-16
Diameter:	1.5	Casing Depth:	11

## GEOCHECK® - PHYSICAL SETTING SOURCE MAP FINDINGS

Well Completion:	11-DEC-15	Well Owner:	Smith
Well Type:	Resource Protection	Driller #:	3018
Static Level:	0	Flow Rate (GPM):	0
Flow Type:	Not Reported	PSI:	0
Well Test:	Not Reported	Water Reclamation #:	8

**T784**  
**WSW**  
**1/2 - 1 Mile**  
**Higher**

**WA WELLS      WALOG1000702661**

Database:	Ecology Well Logs	Well Log ID:	1344292
Well Tag:	Not Reported	Project Tag:	b3
Notice of Intent #:	AE35135	Date Received:	09-FEB-16
Diameter:	1.5	Casing Depth:	11
Well Completion:	11-DEC-15	Well Owner:	Smith
Well Type:	Decommissioning	Driller #:	3018
Static Level:	0	Flow Rate (GPM):	0
Flow Type:	Not Reported	PSI:	0
Well Test:	Not Reported	Water Reclamation #:	8

**T785**  
**WSW**  
**1/2 - 1 Mile**  
**Higher**

**WA WELLS      WALOG1000702660**

Database:	Ecology Well Logs	Well Log ID:	1344291
Well Tag:	Not Reported	Project Tag:	b9
Notice of Intent #:	SE56796	Date Received:	09-FEB-16
Diameter:	1.5	Casing Depth:	11
Well Completion:	11-DEC-15	Well Owner:	Smith
Well Type:	Resource Protection	Driller #:	3018
Static Level:	0	Flow Rate (GPM):	0
Flow Type:	Not Reported	PSI:	0
Well Test:	Not Reported	Water Reclamation #:	8

**T786**  
**WSW**  
**1/2 - 1 Mile**  
**Higher**

**WA WELLS      WALOG1000770244**

Database:	Ecology Well Logs	Well Log ID:	1630890
Well Tag:	Not Reported	Project Tag:	b1
Notice of Intent #:	SE62554	Date Received:	17-JUL-17
Diameter:	5	Casing Depth:	15
Well Completion:	21-JUN-17	Well Owner:	Smith
Well Type:	Resource Protection	Driller #:	3123
Static Level:	0	Flow Rate (GPM):	0
Flow Type:	Dry Hole	PSI:	0
Well Test:	Not Reported	Water Reclamation #:	8

## GEOCHECK® - PHYSICAL SETTING SOURCE MAP FINDINGS

Map ID  
Direction  
Distance  
Elevation

Database      EDR ID Number

**T787**  
**WSW**  
**1/2 - 1 Mile**  
**Higher**

**WA WELLS      WALOG1000727927**

Database:	Ecology Well Logs	Well Log ID:	1573921
Well Tag:	Not Reported	Project Tag:	B1
Notice of Intent #:	AE38258	Date Received:	20-JUL-16
Diameter:	2.25	Casing Depth:	42
Well Completion:	11-JUL-16	Well Owner:	Honold Properties
Well Type:	Decommissioning	Driller #:	3152
Static Level:	0	Flow Rate (GPM):	0
Flow Type:	Dry Hole	PSI:	0
Well Test:	Not Reported	Water Reclamation #:	8

**T788**  
**WSW**  
**1/2 - 1 Mile**  
**Higher**

**WA WELLS      WALOG1000770245**

Database:	Ecology Well Logs	Well Log ID:	1630891
Well Tag:	Not Reported	Project Tag:	b2
Notice of Intent #:	SE62554	Date Received:	17-JUL-17
Diameter:	5	Casing Depth:	15
Well Completion:	21-JUN-17	Well Owner:	Smith
Well Type:	Resource Protection	Driller #:	3123
Static Level:	0	Flow Rate (GPM):	0
Flow Type:	Dry Hole	PSI:	0
Well Test:	Not Reported	Water Reclamation #:	8

**T789**  
**WSW**  
**1/2 - 1 Mile**  
**Higher**

**WA WELLS      WALOG1000770247**

Database:	Ecology Well Logs	Well Log ID:	1630893
Well Tag:	Not Reported	Project Tag:	b2
Notice of Intent #:	AE43683	Date Received:	17-JUL-17
Diameter:	5	Casing Depth:	15
Well Completion:	21-JUN-17	Well Owner:	Smith
Well Type:	Decommissioning	Driller #:	3123
Static Level:	0	Flow Rate (GPM):	0
Flow Type:	Dry Hole	PSI:	0
Well Test:	Not Reported	Water Reclamation #:	8

**T790**  
**WSW**  
**1/2 - 1 Mile**  
**Higher**

**WA WELLS      WALOG1000770246**

Database:	Ecology Well Logs	Well Log ID:	1630892
Well Tag:	Not Reported	Project Tag:	b1
Notice of Intent #:	AE43683	Date Received:	17-JUL-17
Diameter:	5	Casing Depth:	15

## GEOCHECK® - PHYSICAL SETTING SOURCE MAP FINDINGS

Well Completion:	21-JUN-17	Well Owner:	Smith
Well Type:	Decommissioning	Driller #:	3123
Static Level:	0	Flow Rate (GPM):	0
Flow Type:	Dry Hole	PSI:	0
Well Test:	Not Reported	Water Reclamation #:	8

**T791**  
**WSW**  
**1/2 - 1 Mile**  
**Higher**

**WA WELLS      WALOG1000711112**

Database:	Ecology Well Logs	Well Log ID:	1700900
Well Tag:	Not Reported	Project Tag:	Not Reported
Notice of Intent #:	SE66017	Date Received:	07-MAY-18
Diameter:	5	Casing Depth:	11
Well Completion:	03-MAY-18	Well Owner:	Smith
Well Type:	Resource Protection	Driller #:	1816
Static Level:	0	Flow Rate (GPM):	0
Flow Type:	Dry Hole	PSI:	0
Well Test:	Not Reported	Water Reclamation #:	8

**T792**  
**WSW**  
**1/2 - 1 Mile**  
**Higher**

**WA WELLS      WALOG1000711111**

Database:	Ecology Well Logs	Well Log ID:	1700899
Well Tag:	Not Reported	Project Tag:	Not Reported
Notice of Intent #:	SE66017	Date Received:	07-MAY-18
Diameter:	5	Casing Depth:	11
Well Completion:	03-MAY-18	Well Owner:	Smith
Well Type:	Resource Protection	Driller #:	1816
Static Level:	0	Flow Rate (GPM):	0
Flow Type:	Dry Hole	PSI:	0
Well Test:	Not Reported	Water Reclamation #:	8

**T793**  
**WSW**  
**1/2 - 1 Mile**  
**Higher**

**WA WELLS      WALOG1000711113**

Database:	Ecology Well Logs	Well Log ID:	1700901
Well Tag:	Not Reported	Project Tag:	Not Reported
Notice of Intent #:	AE48824	Date Received:	07-MAY-18
Diameter:	5	Casing Depth:	11
Well Completion:	03-MAY-18	Well Owner:	Smith
Well Type:	Decommissioning	Driller #:	1816
Static Level:	0	Flow Rate (GPM):	0
Flow Type:	Dry Hole	PSI:	0
Well Test:	Not Reported	Water Reclamation #:	8



## GEOCHECK® - PHYSICAL SETTING SOURCE MAP FINDINGS

Map ID  
Direction  
Distance  
Elevation

Database      EDR ID Number

**T794**  
**WSW**  
**1/2 - 1 Mile**  
**Higher**

**WA WELLS      WALOG1000727926**

Database:	Ecology Well Logs	Well Log ID:	1573920
Well Tag:	Not Reported	Project Tag:	B1
Notice of Intent #:	SE58924	Date Received:	20-JUL-16
Diameter:	2.25	Casing Depth:	42
Well Completion:	11-JUL-16	Well Owner:	Honold Properties
Well Type:	Resource Protection	Driller #:	3152
Static Level:	0	Flow Rate (GPM):	0
Flow Type:	Dry Hole	PSI:	0
Well Test:	Not Reported	Water Reclamation #:	8

**T795**  
**WSW**  
**1/2 - 1 Mile**  
**Higher**

**WA WELLS      WALOG1000711114**

Database:	Ecology Well Logs	Well Log ID:	1700902
Well Tag:	Not Reported	Project Tag:	Not Reported
Notice of Intent #:	AE48824	Date Received:	07-MAY-18
Diameter:	5	Casing Depth:	11
Well Completion:	03-MAY-18	Well Owner:	Smith
Well Type:	Decommissioning	Driller #:	1816
Static Level:	0	Flow Rate (GPM):	0
Flow Type:	Dry Hole	PSI:	0
Well Test:	Not Reported	Water Reclamation #:	8

**U796**  
**SE**  
**1/2 - 1 Mile**  
**Higher**

**WA WELLS      WALOG1000572342**

Database:	Ecology Well Logs	Well Log ID:	820442
Well Tag:	Not Reported	Project Tag:	Not Reported
Notice of Intent #:	AE18944	Date Received:	26-SEP-12
Diameter:	2.25	Casing Depth:	11
Well Completion:	14-SEP-12	Well Owner:	A K A Properties Llc
Well Type:	Decommissioning	Driller #:	Not Reported
Static Level:	0	Flow Rate (GPM):	0
Flow Type:	Not Reported	PSI:	0
Well Test:	Not Reported	Water Reclamation #:	8

**U797**  
**SE**  
**1/2 - 1 Mile**  
**Higher**

**WA WELLS      WALOG1000572343**

Database:	Ecology Well Logs	Well Log ID:	820444
Well Tag:	Not Reported	Project Tag:	Not Reported
Notice of Intent #:	AE18944	Date Received:	26-SEP-12
Diameter:	2.25	Casing Depth:	6

## GEOCHECK® - PHYSICAL SETTING SOURCE MAP FINDINGS

Well Completion:	14-SEP-12	Well Owner:	A K A Properties Llc
Well Type:	Decommissioning	Driller #:	Not Reported
Static Level:	0	Flow Rate (GPM):	0
Flow Type:	Not Reported	PSI:	0
Well Test:	Not Reported	Water Reclamation #:	8

**U798**  
**SE**  
**1/2 - 1 Mile**  
**Higher**

**WA WELLS      WALOG1000572340**

Database:	Ecology Well Logs	Well Log ID:	820438
Well Tag:	Not Reported	Project Tag:	Not Reported
Notice of Intent #:	SE46213	Date Received:	26-SEP-12
Diameter:	2.25	Casing Depth:	6
Well Completion:	14-SEP-12	Well Owner:	A K A Properties Llc
Well Type:	Resource Protection	Driller #:	Not Reported
Static Level:	0	Flow Rate (GPM):	0
Flow Type:	Not Reported	PSI:	0
Well Test:	Not Reported	Water Reclamation #:	8

**U799**  
**SE**  
**1/2 - 1 Mile**  
**Higher**

**WA WELLS      WALOG1000572341**

Database:	Ecology Well Logs	Well Log ID:	820440
Well Tag:	Not Reported	Project Tag:	Not Reported
Notice of Intent #:	AE18944	Date Received:	26-SEP-12
Diameter:	2.25	Casing Depth:	8
Well Completion:	14-SEP-12	Well Owner:	A K A Properties Llc
Well Type:	Decommissioning	Driller #:	Not Reported
Static Level:	0	Flow Rate (GPM):	0
Flow Type:	Not Reported	PSI:	0
Well Test:	Not Reported	Water Reclamation #:	8

**U800**  
**SE**  
**1/2 - 1 Mile**  
**Higher**

**WA WELLS      WALOG1000572344**

Database:	Ecology Well Logs	Well Log ID:	820446
Well Tag:	Not Reported	Project Tag:	Not Reported
Notice of Intent #:	AE18944	Date Received:	26-SEP-12
Diameter:	2.25	Casing Depth:	6
Well Completion:	14-SEP-12	Well Owner:	A K A Properties Llc
Well Type:	Decommissioning	Driller #:	Not Reported
Static Level:	0	Flow Rate (GPM):	0
Flow Type:	Not Reported	PSI:	0
Well Test:	Not Reported	Water Reclamation #:	8

## GEOCHECK® - PHYSICAL SETTING SOURCE MAP FINDINGS

Map ID  
Direction  
Distance  
Elevation

Database      EDR ID Number

**U801**  
**SE**  
**1/2 - 1 Mile**  
**Higher**

**WA WELLS      WALOG1000620107**

Database:	Ecology Well Logs	Well Log ID:	917546
Well Tag:	Not Reported	Project Tag:	B2
Notice of Intent #:	SE49950	Date Received:	23-DEC-13
Diameter:	1	Casing Depth:	1.5
Well Completion:	27-NOV-13	Well Owner:	Walter Hulit
Well Type:	Resource Protection	Driller #:	3152
Static Level:	0	Flow Rate (GPM):	0
Flow Type:	Not Reported	PSI:	0
Well Test:	Not Reported	Water Reclamation #:	8

**U802**  
**SE**  
**1/2 - 1 Mile**  
**Higher**

**WA WELLS      WALOG1000620108**

Database:	Ecology Well Logs	Well Log ID:	917547
Well Tag:	Not Reported	Project Tag:	B8
Notice of Intent #:	SE49950	Date Received:	23-DEC-13
Diameter:	2.25	Casing Depth:	5
Well Completion:	10-DEC-13	Well Owner:	Walter Hulit
Well Type:	Resource Protection	Driller #:	3152
Static Level:	0	Flow Rate (GPM):	0
Flow Type:	Not Reported	PSI:	0
Well Test:	Not Reported	Water Reclamation #:	8

**U803**  
**SE**  
**1/2 - 1 Mile**  
**Higher**

**WA WELLS      WALOG1000618559**

Database:	Ecology Well Logs	Well Log ID:	915159
Well Tag:	Not Reported	Project Tag:	CPT01
Notice of Intent #:	SE51465	Date Received:	22-MAY-14
Diameter:	1.5	Casing Depth:	25
Well Completion:	15-MAY-14	Well Owner:	Goodman Real Estate
Well Type:	Resource Protection	Driller #:	3176
Static Level:	0	Flow Rate (GPM):	0
Flow Type:	Not Reported	PSI:	0
Well Test:	Not Reported	Water Reclamation #:	8

**U804**  
**SE**  
**1/2 - 1 Mile**  
**Higher**

**WA WELLS      WALOG1000618560**

Database:	Ecology Well Logs	Well Log ID:	915160
Well Tag:	Not Reported	Project Tag:	CPT01
Notice of Intent #:	AE26877	Date Received:	22-MAY-14
Diameter:	1.5	Casing Depth:	25

## GEOCHECK® - PHYSICAL SETTING SOURCE MAP FINDINGS

Well Completion:	15-MAY-14	Well Owner:	Goodman Real Estate
Well Type:	Decommissioning	Driller #:	3176
Static Level:	0	Flow Rate (GPM):	0
Flow Type:	Not Reported	PSI:	0
Well Test:	Not Reported	Water Reclamation #:	8

**U805**  
**SE**  
**1/2 - 1 Mile**  
**Higher**

**WA WELLS      WALOG1000572339**

Database:	Ecology Well Logs	Well Log ID:	820436
Well Tag:	Not Reported	Project Tag:	Not Reported
Notice of Intent #:	SE46213	Date Received:	26-SEP-12
Diameter:	2.25	Casing Depth:	6
Well Completion:	14-SEP-12	Well Owner:	A K A Properties Llc
Well Type:	Resource Protection	Driller #:	Not Reported
Static Level:	0	Flow Rate (GPM):	0
Flow Type:	Not Reported	PSI:	0
Well Test:	Not Reported	Water Reclamation #:	8

**U806**  
**SE**  
**1/2 - 1 Mile**  
**Higher**

**WA WELLS      WALOG1000434621**

Database:	Ecology Well Logs	Well Log ID:	561958
Well Tag:	Not Reported	Project Tag:	Not Reported
Notice of Intent #:	AE03542	Date Received:	08-AUG-08
Diameter:	6	Casing Depth:	12.5
Well Completion:	08-JUL-08	Well Owner:	Chi Dang
Well Type:	Decommissioning	Driller #:	Not Reported
Static Level:	0	Flow Rate (GPM):	0
Flow Type:	Not Reported	PSI:	0
Well Test:	Not Reported	Water Reclamation #:	8

**U807**  
**SE**  
**1/2 - 1 Mile**  
**Higher**

**WA WELLS      WALOG1000434714**

Database:	Ecology Well Logs	Well Log ID:	562056
Well Tag:	Not Reported	Project Tag:	Not Reported
Notice of Intent #:	SE02646	Date Received:	08-AUG-08
Diameter:	6	Casing Depth:	12.5
Well Completion:	08-JUL-08	Well Owner:	Chi Dang
Well Type:	Resource Protection	Driller #:	Not Reported
Static Level:	0	Flow Rate (GPM):	0
Flow Type:	Not Reported	PSI:	0
Well Test:	Not Reported	Water Reclamation #:	8

## GEOCHECK® - PHYSICAL SETTING SOURCE MAP FINDINGS

Map ID  
Direction  
Distance  
Elevation

Database      EDR ID Number

**U808**  
**SE**  
**1/2 - 1 Mile**  
**Higher**

**WA WELLS      WALOG100095776**

Database:	Ecology Well Logs	Well Log ID:	97627
Well Tag:	Not Reported	Project Tag:	Not Reported
Notice of Intent #:	Not Reported	Date Received:	Not Reported
Diameter:	8	Casing Depth:	93
Well Completion:	29-APR-86	Well Owner:	Seattle Parks Departments
Well Type:	Water	Driller #:	0300
Static Level:	0	Flow Rate (GPM):	0
Flow Type:	Not Reported	PSI:	0
Well Test:	Not Reported	Water Reclamation #:	8

**U809**  
**SE**  
**1/2 - 1 Mile**  
**Higher**

**WA WELLS      WALOG1000434620**

Database:	Ecology Well Logs	Well Log ID:	561957
Well Tag:	Not Reported	Project Tag:	Not Reported
Notice of Intent #:	AE03542	Date Received:	08-AUG-08
Diameter:	6	Casing Depth:	12.5
Well Completion:	08-JUL-08	Well Owner:	Chi Dang
Well Type:	Decommissioning	Driller #:	Not Reported
Static Level:	0	Flow Rate (GPM):	0
Flow Type:	Not Reported	PSI:	0
Well Test:	Not Reported	Water Reclamation #:	8

**U810**  
**SE**  
**1/2 - 1 Mile**  
**Higher**

**WA WELLS      WALOG1000434715**

Database:	Ecology Well Logs	Well Log ID:	562057
Well Tag:	Not Reported	Project Tag:	Not Reported
Notice of Intent #:	SE02646	Date Received:	08-AUG-08
Diameter:	6	Casing Depth:	12.5
Well Completion:	08-JUL-08	Well Owner:	Chi Dang
Well Type:	Resource Protection	Driller #:	Not Reported
Static Level:	0	Flow Rate (GPM):	0
Flow Type:	Not Reported	PSI:	0
Well Test:	Not Reported	Water Reclamation #:	8

**U811**  
**SE**  
**1/2 - 1 Mile**  
**Higher**

**WA WELLS      WALOG1000572337**

Database:	Ecology Well Logs	Well Log ID:	820432
Well Tag:	Not Reported	Project Tag:	Not Reported
Notice of Intent #:	SE46213	Date Received:	26-SEP-12
Diameter:	2.25	Casing Depth:	8

## GEOCHECK® - PHYSICAL SETTING SOURCE MAP FINDINGS

Well Completion:	14-SEP-12	Well Owner:	A K A Properties Llc
Well Type:	Resource Protection	Driller #:	Not Reported
Static Level:	0	Flow Rate (GPM):	0
Flow Type:	Not Reported	PSI:	0
Well Test:	Not Reported	Water Reclamation #:	8

**U812**  
**SE**  
**1/2 - 1 Mile**  
**Higher**

**WA WELLS      WALOG1000572338**

Database:	Ecology Well Logs	Well Log ID:	820434
Well Tag:	Not Reported	Project Tag:	Not Reported
Notice of Intent #:	SE46213	Date Received:	26-SEP-12
Diameter:	2.25	Casing Depth:	11
Well Completion:	14-SEP-12	Well Owner:	A K A Properties Llc
Well Type:	Resource Protection	Driller #:	Not Reported
Static Level:	0	Flow Rate (GPM):	0
Flow Type:	Not Reported	PSI:	0
Well Test:	Not Reported	Water Reclamation #:	8

**U813**  
**SE**  
**1/2 - 1 Mile**  
**Higher**

**WA WELLS      WALOG1000434716**

Database:	Ecology Well Logs	Well Log ID:	562058
Well Tag:	Not Reported	Project Tag:	Not Reported
Notice of Intent #:	SE02646	Date Received:	08-AUG-08
Diameter:	6	Casing Depth:	20
Well Completion:	08-JUL-08	Well Owner:	Chi Dang
Well Type:	Resource Protection	Driller #:	Not Reported
Static Level:	0	Flow Rate (GPM):	0
Flow Type:	Not Reported	PSI:	0
Well Test:	Not Reported	Water Reclamation #:	8

**U814**  
**SE**  
**1/2 - 1 Mile**  
**Higher**

**WA WELLS      WALOG1000434717**

Database:	Ecology Well Logs	Well Log ID:	562059
Well Tag:	Not Reported	Project Tag:	Not Reported
Notice of Intent #:	SE02646	Date Received:	08-AUG-08
Diameter:	6	Casing Depth:	20
Well Completion:	08-JUL-08	Well Owner:	Chi Dang
Well Type:	Resource Protection	Driller #:	Not Reported
Static Level:	0	Flow Rate (GPM):	0
Flow Type:	Not Reported	PSI:	0
Well Test:	Not Reported	Water Reclamation #:	8

## GEOCHECK® - PHYSICAL SETTING SOURCE MAP FINDINGS

Map ID  
Direction  
Distance  
Elevation

Database      EDR ID Number

**U815**  
**SE**  
**1/2 - 1 Mile**  
**Higher**

**WA WELLS      WALOG1000620109**

Database:	Ecology Well Logs	Well Log ID:	917548
Well Tag:	Not Reported	Project Tag:	B3
Notice of Intent #:	AE24649	Date Received:	23-DEC-13
Diameter:	1	Casing Depth:	2
Well Completion:	27-NOV-13	Well Owner:	Butch'S Gun Shop
Well Type:	Decommissioning	Driller #:	3152
Static Level:	0	Flow Rate (GPM):	0
Flow Type:	Not Reported	PSI:	0
Well Test:	Not Reported	Water Reclamation #:	8

**U816**  
**SE**  
**1/2 - 1 Mile**  
**Higher**

**WA WELLS      WALOG1000620138**

Database:	Ecology Well Logs	Well Log ID:	917577
Well Tag:	Not Reported	Project Tag:	B7
Notice of Intent #:	AE24649	Date Received:	23-DEC-13
Diameter:	2.25	Casing Depth:	5
Well Completion:	10-DEC-13	Well Owner:	Butch'S Gun Shop
Well Type:	Decommissioning	Driller #:	3152
Static Level:	0	Flow Rate (GPM):	0
Flow Type:	Not Reported	PSI:	0
Well Test:	Not Reported	Water Reclamation #:	8

**U817**  
**SE**  
**1/2 - 1 Mile**  
**Higher**

**WA WELLS      WALOG1000620139**

Database:	Ecology Well Logs	Well Log ID:	917578
Well Tag:	Not Reported	Project Tag:	B8
Notice of Intent #:	AE24649	Date Received:	23-DEC-13
Diameter:	2.25	Casing Depth:	5
Well Completion:	10-DEC-13	Well Owner:	Butch'S Gun Shop
Well Type:	Decommissioning	Driller #:	3152
Static Level:	0	Flow Rate (GPM):	0
Flow Type:	Not Reported	PSI:	0
Well Test:	Not Reported	Water Reclamation #:	8

**U818**  
**SE**  
**1/2 - 1 Mile**  
**Higher**

**WA WELLS      WALOG1000620136**

Database:	Ecology Well Logs	Well Log ID:	917575
Well Tag:	Not Reported	Project Tag:	B4
Notice of Intent #:	AE24649	Date Received:	23-DEC-13
Diameter:	1	Casing Depth:	.6

## GEOCHECK® - PHYSICAL SETTING SOURCE MAP FINDINGS

Well Completion:	27-NOV-13	Well Owner:	Butch'S Gun Shop
Well Type:	Decommissioning	Driller #:	3152
Static Level:	0	Flow Rate (GPM):	0
Flow Type:	Not Reported	PSI:	0
Well Test:	Not Reported	Water Reclamation #:	8

**U819**  
**SE**  
**1/2 - 1 Mile**  
**Higher**

**WA WELLS      WALOG1000620137**

Database:	Ecology Well Logs	Well Log ID:	917576
Well Tag:	Not Reported	Project Tag:	B5
Notice of Intent #:	AE24649	Date Received:	23-DEC-13
Diameter:	1	Casing Depth:	2.5
Well Completion:	27-NOV-13	Well Owner:	Butch'S Gun Shop
Well Type:	Decommissioning	Driller #:	3152
Static Level:	0	Flow Rate (GPM):	0
Flow Type:	Not Reported	PSI:	0
Well Test:	Not Reported	Water Reclamation #:	8

**U820**  
**SE**  
**1/2 - 1 Mile**  
**Higher**

**WA WELLS      WALOG1000620140**

Database:	Ecology Well Logs	Well Log ID:	917579
Well Tag:	Not Reported	Project Tag:	B10
Notice of Intent #:	AE24649	Date Received:	23-DEC-13
Diameter:	2.25	Casing Depth:	6
Well Completion:	10-DEC-13	Well Owner:	Butch'S Gun Shop
Well Type:	Decommissioning	Driller #:	3152
Static Level:	0	Flow Rate (GPM):	0
Flow Type:	Not Reported	PSI:	0
Well Test:	Not Reported	Water Reclamation #:	8

**U821**  
**SE**  
**1/2 - 1 Mile**  
**Higher**

**WA WELLS      WALOG1000620160**

Database:	Ecology Well Logs	Well Log ID:	917599
Well Tag:	Not Reported	Project Tag:	B4
Notice of Intent #:	AE24649	Date Received:	23-DEC-13
Diameter:	2.25	Casing Depth:	6
Well Completion:	10-DEC-13	Well Owner:	Butch'S Gun Shop
Well Type:	Decommissioning	Driller #:	3152
Static Level:	0	Flow Rate (GPM):	0
Flow Type:	Not Reported	PSI:	0
Well Test:	Not Reported	Water Reclamation #:	8



## GEOCHECK® - PHYSICAL SETTING SOURCE MAP FINDINGS

Map ID  
Direction  
Distance  
Elevation

Database      EDR ID Number

**U822**  
**SE**  
**1/2 - 1 Mile**  
**Higher**

**WA WELLS      WALOG1000620166**

Database:	Ecology Well Logs	Well Log ID:	917605
Well Tag:	Not Reported	Project Tag:	B2
Notice of Intent #:	AE24649	Date Received:	23-DEC-13
Diameter:	1	Casing Depth:	1.5
Well Completion:	27-NOV-13	Well Owner:	Butch'S Gun Shop
Well Type:	Decommissioning	Driller #:	3152
Static Level:	0	Flow Rate (GPM):	0
Flow Type:	Not Reported	PSI:	0
Well Test:	Not Reported	Water Reclamation #:	8

**U823**  
**SE**  
**1/2 - 1 Mile**  
**Higher**

**WA WELLS      WALOG1000620152**

Database:	Ecology Well Logs	Well Log ID:	917591
Well Tag:	Not Reported	Project Tag:	B5
Notice of Intent #:	SE49950	Date Received:	23-DEC-13
Diameter:	1	Casing Depth:	2.5
Well Completion:	27-NOV-13	Well Owner:	Walter Hulit
Well Type:	Resource Protection	Driller #:	3152
Static Level:	0	Flow Rate (GPM):	0
Flow Type:	Not Reported	PSI:	0
Well Test:	Not Reported	Water Reclamation #:	8

**U824**  
**SE**  
**1/2 - 1 Mile**  
**Higher**

**WA WELLS      WALOG1000620159**

Database:	Ecology Well Logs	Well Log ID:	917598
Well Tag:	Not Reported	Project Tag:	B11
Notice of Intent #:	SE49950	Date Received:	23-DEC-13
Diameter:	2.25	Casing Depth:	6
Well Completion:	10-DEC-13	Well Owner:	Walter Hulit
Well Type:	Resource Protection	Driller #:	3152
Static Level:	0	Flow Rate (GPM):	0
Flow Type:	Not Reported	PSI:	0
Well Test:	Not Reported	Water Reclamation #:	8

**U825**  
**SE**  
**1/2 - 1 Mile**  
**Higher**

**WA WELLS      WALOG1000620135**

Database:	Ecology Well Logs	Well Log ID:	917574
Well Tag:	Not Reported	Project Tag:	B1
Notice of Intent #:	AE24649	Date Received:	23-DEC-13
Diameter:	1	Casing Depth:	2

## GEOCHECK® - PHYSICAL SETTING SOURCE MAP FINDINGS

Well Completion:	27-NOV-13	Well Owner:	Butch'S Gun Shop
Well Type:	Decommissioning	Driller #:	3152
Static Level:	0	Flow Rate (GPM):	0
Flow Type:	Not Reported	PSI:	0
Well Test:	Not Reported	Water Reclamation #:	8

**U826**  
**SE**  
**1/2 - 1 Mile**  
**Higher**

**WA WELLS      WALOG1000620128**

Database:	Ecology Well Logs	Well Log ID:	917567
Well Tag:	Not Reported	Project Tag:	B1
Notice of Intent #:	SE49950	Date Received:	23-DEC-13
Diameter:	1	Casing Depth:	2
Well Completion:	27-NOV-13	Well Owner:	Walter Hulit
Well Type:	Resource Protection	Driller #:	3152
Static Level:	0	Flow Rate (GPM):	0
Flow Type:	Not Reported	PSI:	0
Well Test:	Not Reported	Water Reclamation #:	8

**U827**  
**SE**  
**1/2 - 1 Mile**  
**Higher**

**WA WELLS      WALOG1000620129**

Database:	Ecology Well Logs	Well Log ID:	917568
Well Tag:	Not Reported	Project Tag:	B3
Notice of Intent #:	SE49950	Date Received:	23-DEC-13
Diameter:	1	Casing Depth:	2
Well Completion:	27-NOV-13	Well Owner:	Walter Hulit
Well Type:	Resource Protection	Driller #:	3152
Static Level:	0	Flow Rate (GPM):	0
Flow Type:	Not Reported	PSI:	0
Well Test:	Not Reported	Water Reclamation #:	8

**U828**  
**SE**  
**1/2 - 1 Mile**  
**Higher**

**WA WELLS      WALOG1000620110**

Database:	Ecology Well Logs	Well Log ID:	917549
Well Tag:	Not Reported	Project Tag:	B6
Notice of Intent #:	AE24649	Date Received:	23-DEC-13
Diameter:	1	Casing Depth:	2
Well Completion:	27-NOV-13	Well Owner:	Butch'S Gun Shop
Well Type:	Decommissioning	Driller #:	3152
Static Level:	0	Flow Rate (GPM):	0
Flow Type:	Not Reported	PSI:	0
Well Test:	Not Reported	Water Reclamation #:	8

## GEOCHECK® - PHYSICAL SETTING SOURCE MAP FINDINGS

Map ID  
Direction  
Distance  
Elevation

Database      EDR ID Number

**U829**  
**SE**  
**1/2 - 1 Mile**  
**Higher**

**WA WELLS      WALOG1000620111**

Database:	Ecology Well Logs	Well Log ID:	917550
Well Tag:	Not Reported	Project Tag:	B9
Notice of Intent #:	AE24649	Date Received:	23-DEC-13
Diameter:	2.25	Casing Depth:	6
Well Completion:	10-DEC-13	Well Owner:	Butch'S Gun Shop
Well Type:	Decommissioning	Driller #:	3152
Static Level:	0	Flow Rate (GPM):	0
Flow Type:	Not Reported	PSI:	0
Well Test:	Not Reported	Water Reclamation #:	8

**U830**  
**SE**  
**1/2 - 1 Mile**  
**Higher**

**WA WELLS      WALOG1000620130**

Database:	Ecology Well Logs	Well Log ID:	917569
Well Tag:	Not Reported	Project Tag:	B4
Notice of Intent #:	SE49950	Date Received:	23-DEC-13
Diameter:	1	Casing Depth:	.6
Well Completion:	27-NOV-13	Well Owner:	Walter Hulit
Well Type:	Resource Protection	Driller #:	3152
Static Level:	0	Flow Rate (GPM):	0
Flow Type:	Not Reported	PSI:	0
Well Test:	Not Reported	Water Reclamation #:	8

**U831**  
**SE**  
**1/2 - 1 Mile**  
**Higher**

**WA WELLS      WALOG1000620133**

Database:	Ecology Well Logs	Well Log ID:	917572
Well Tag:	Not Reported	Project Tag:	B9
Notice of Intent #:	SE49950	Date Received:	23-DEC-13
Diameter:	2.25	Casing Depth:	6
Well Completion:	10-DEC-13	Well Owner:	Walter Hulit
Well Type:	Resource Protection	Driller #:	3152
Static Level:	0	Flow Rate (GPM):	0
Flow Type:	Not Reported	PSI:	0
Well Test:	Not Reported	Water Reclamation #:	8

**U832**  
**SE**  
**1/2 - 1 Mile**  
**Higher**

**WA WELLS      WALOG1000620134**

Database:	Ecology Well Logs	Well Log ID:	917573
Well Tag:	Not Reported	Project Tag:	B10
Notice of Intent #:	SE49950	Date Received:	23-DEC-13
Diameter:	2.25	Casing Depth:	6

## GEOCHECK® - PHYSICAL SETTING SOURCE MAP FINDINGS

Well Completion:	10-DEC-13	Well Owner:	Walter Hulit
Well Type:	Resource Protection	Driller #:	3152
Static Level:	0	Flow Rate (GPM):	0
Flow Type:	Not Reported	PSI:	0
Well Test:	Not Reported	Water Reclamation #:	8

**U833**  
**SE**  
**1/2 - 1 Mile**  
**Higher**

**WA WELLS      WALOG1000620131**

Database:	Ecology Well Logs	Well Log ID:	917570
Well Tag:	Not Reported	Project Tag:	B6
Notice of Intent #:	SE49950	Date Received:	23-DEC-13
Diameter:	1	Casing Depth:	2
Well Completion:	27-NOV-13	Well Owner:	Walter Hulit
Well Type:	Resource Protection	Driller #:	3152
Static Level:	0	Flow Rate (GPM):	0
Flow Type:	Not Reported	PSI:	0
Well Test:	Not Reported	Water Reclamation #:	8

**U834**  
**SE**  
**1/2 - 1 Mile**  
**Higher**

**WA WELLS      WALOG1000620132**

Database:	Ecology Well Logs	Well Log ID:	917571
Well Tag:	Not Reported	Project Tag:	B7
Notice of Intent #:	SE49950	Date Received:	23-DEC-13
Diameter:	2.25	Casing Depth:	5
Well Completion:	10-DEC-13	Well Owner:	Walter Hulit
Well Type:	Resource Protection	Driller #:	3152
Static Level:	0	Flow Rate (GPM):	0
Flow Type:	Not Reported	PSI:	0
Well Test:	Not Reported	Water Reclamation #:	8

**V835**  
**ENE**  
**1/2 - 1 Mile**  
**Higher**

**WA WELLS      WALOG1000645577**

Database:	Ecology Well Logs	Well Log ID:	958434
Well Tag:	Not Reported	Project Tag:	Not Reported
Notice of Intent #:	AE30387	Date Received:	10-FEB-15
Diameter:	8	Casing Depth:	20
Well Completion:	02-FEB-15	Well Owner:	Seattle Public Schools
Well Type:	Decommissioning	Driller #:	2922
Static Level:	0	Flow Rate (GPM):	0
Flow Type:	Dry Hole	PSI:	0
Well Test:	Not Reported	Water Reclamation #:	8

## GEOCHECK® - PHYSICAL SETTING SOURCE MAP FINDINGS

Map ID  
Direction  
Distance  
Elevation

Database      EDR ID Number

**V836**  
**ENE**  
**1/2 - 1 Mile**  
**Higher**

**WA WELLS      WALOG1000645576**

Database:	Ecology Well Logs	Well Log ID:	958433
Well Tag:	Not Reported	Project Tag:	Not Reported
Notice of Intent #:	AE30387	Date Received:	10-FEB-15
Diameter:	8	Casing Depth:	20
Well Completion:	02-FEB-15	Well Owner:	Seattle Public Schools
Well Type:	Decommissioning	Driller #:	2922
Static Level:	0	Flow Rate (GPM):	0
Flow Type:	Dry Hole	PSI:	0
Well Test:	Not Reported	Water Reclamation #:	8

**V837**  
**ENE**  
**1/2 - 1 Mile**  
**Higher**

**WA WELLS      WALOG1000658805**

Database:	Ecology Well Logs	Well Log ID:	1001971
Well Tag:	Not Reported	Project Tag:	Not Reported
Notice of Intent #:	SE54064	Date Received:	16-MAR-15
Diameter:	8	Casing Depth:	15
Well Completion:	26-FEB-15	Well Owner:	Jc Investments
Well Type:	Resource Protection	Driller #:	2684
Static Level:	0	Flow Rate (GPM):	0
Flow Type:	Not Reported	PSI:	0
Well Test:	Not Reported	Water Reclamation #:	8

**V838**  
**ENE**  
**1/2 - 1 Mile**  
**Higher**

**WA WELLS      WALOG1000658804**

Database:	Ecology Well Logs	Well Log ID:	1001970
Well Tag:	Not Reported	Project Tag:	Not Reported
Notice of Intent #:	SE54064	Date Received:	16-MAR-15
Diameter:	8	Casing Depth:	15
Well Completion:	26-FEB-15	Well Owner:	Jc Investments
Well Type:	Resource Protection	Driller #:	2684
Static Level:	0	Flow Rate (GPM):	0
Flow Type:	Not Reported	PSI:	0
Well Test:	Not Reported	Water Reclamation #:	8

**V839**  
**ENE**  
**1/2 - 1 Mile**  
**Higher**

**WA WELLS      WALOG1000645575**

Database:	Ecology Well Logs	Well Log ID:	958432
Well Tag:	Not Reported	Project Tag:	Not Reported
Notice of Intent #:	AE30387	Date Received:	10-FEB-15
Diameter:	8	Casing Depth:	20

## GEOCHECK® - PHYSICAL SETTING SOURCE MAP FINDINGS

Well Completion:	02-FEB-15	Well Owner:	Seattle Public Schools
Well Type:	Decommissioning	Driller #:	2922
Static Level:	0	Flow Rate (GPM):	0
Flow Type:	Dry Hole	PSI:	0
Well Test:	Not Reported	Water Reclamation #:	8

**V840**  
**ENE**  
**1/2 - 1 Mile**  
**Higher**

**WA WELLS      WALOG1000645572**

Database:	Ecology Well Logs	Well Log ID:	958429
Well Tag:	Not Reported	Project Tag:	Not Reported
Notice of Intent #:	SE53725	Date Received:	10-FEB-15
Diameter:	8	Casing Depth:	20
Well Completion:	02-FEB-15	Well Owner:	Seattle Public Schools
Well Type:	Resource Protection	Driller #:	2922
Static Level:	0	Flow Rate (GPM):	0
Flow Type:	Dry Hole	PSI:	0
Well Test:	Not Reported	Water Reclamation #:	8

**V841**  
**ENE**  
**1/2 - 1 Mile**  
**Higher**

**WA WELLS      WALOG1000588958**

Database:	Ecology Well Logs	Well Log ID:	854002
Well Tag:	Not Reported	Project Tag:	Not Reported
Notice of Intent #:	AE21321	Date Received:	18-APR-13
Diameter:	8.5	Casing Depth:	20
Well Completion:	10-APR-13	Well Owner:	Aurora Collision Center   Farallon Consulting
Well Type:	Decommissioning	Driller #:	Not Reported
Static Level:	0	Flow Rate (GPM):	0
Flow Type:	Not Reported	PSI:	0
Well Test:	Not Reported	Water Reclamation #:	8

**V842**  
**ENE**  
**1/2 - 1 Mile**  
**Higher**

**WA WELLS      WALOG1000645574**

Database:	Ecology Well Logs	Well Log ID:	958431
Well Tag:	Not Reported	Project Tag:	Not Reported
Notice of Intent #:	SE53725	Date Received:	10-FEB-15
Diameter:	8	Casing Depth:	20
Well Completion:	02-FEB-15	Well Owner:	Seattle Public Schools
Well Type:	Resource Protection	Driller #:	2922
Static Level:	0	Flow Rate (GPM):	0
Flow Type:	Dry Hole	PSI:	0
Well Test:	Not Reported	Water Reclamation #:	8

## GEOCHECK® - PHYSICAL SETTING SOURCE MAP FINDINGS

Map ID  
Direction  
Distance  
Elevation

Database      EDR ID Number

**V843**  
**ENE**  
**1/2 - 1 Mile**  
**Higher**

**WA WELLS      WALOG1000645573**

Database:	Ecology Well Logs	Well Log ID:	958430
Well Tag:	Not Reported	Project Tag:	Not Reported
Notice of Intent #:	SE53725	Date Received:	10-FEB-15
Diameter:	8	Casing Depth:	20
Well Completion:	02-FEB-15	Well Owner:	Seattle Public Schools
Well Type:	Resource Protection	Driller #:	2922
Static Level:	0	Flow Rate (GPM):	0
Flow Type:	Dry Hole	PSI:	0
Well Test:	Not Reported	Water Reclamation #:	8

**V844**  
**ENE**  
**1/2 - 1 Mile**  
**Higher**

**WA WELLS      WALOG1000658845**

Database:	Ecology Well Logs	Well Log ID:	1002012
Well Tag:	Not Reported	Project Tag:	Not Reported
Notice of Intent #:	AE30843	Date Received:	16-MAR-15
Diameter:	8	Casing Depth:	15
Well Completion:	26-FEB-15	Well Owner:	Jc Investments
Well Type:	Decommissioning	Driller #:	2684
Static Level:	0	Flow Rate (GPM):	0
Flow Type:	Not Reported	PSI:	0
Well Test:	Not Reported	Water Reclamation #:	8

**V845**  
**ENE**  
**1/2 - 1 Mile**  
**Higher**

**WA WELLS      WALOG1000658840**

Database:	Ecology Well Logs	Well Log ID:	1002007
Well Tag:	Not Reported	Project Tag:	Not Reported
Notice of Intent #:	SE54063	Date Received:	16-MAR-15
Diameter:	8	Casing Depth:	15
Well Completion:	27-FEB-15	Well Owner:	Kyung Shinn
Well Type:	Resource Protection	Driller #:	2684
Static Level:	0	Flow Rate (GPM):	0
Flow Type:	Not Reported	PSI:	0
Well Test:	Not Reported	Water Reclamation #:	8

**V846**  
**ENE**  
**1/2 - 1 Mile**  
**Higher**

**WA WELLS      WALOG1000669604**

Database:	Ecology Well Logs	Well Log ID:	1018103
Well Tag:	Not Reported	Project Tag:	A1
Notice of Intent #:	AE30842	Date Received:	16-MAR-15
Diameter:	8	Casing Depth:	15

## GEOCHECK® - PHYSICAL SETTING SOURCE MAP FINDINGS

Well Completion:	27-FEB-15	Well Owner:	Kyung Shinn
Well Type:	Decommissioning	Driller #:	2684
Static Level:	0	Flow Rate (GPM):	0
Flow Type:	Not Reported	PSI:	0
Well Test:	Not Reported	Water Reclamation #:	8

**V847**  
**ENE**  
**1/2 - 1 Mile**  
**Higher**

**WA WELLS      WALOG1000658865**

Database:	Ecology Well Logs	Well Log ID:	1002034
Well Tag:	Not Reported	Project Tag:	Not Reported
Notice of Intent #:	SE54063	Date Received:	16-MAR-15
Diameter:	8	Casing Depth:	15
Well Completion:	27-FEB-15	Well Owner:	Kyung Shinn
Well Type:	Resource Protection	Driller #:	2684
Static Level:	0	Flow Rate (GPM):	0
Flow Type:	Not Reported	PSI:	0
Well Test:	Not Reported	Water Reclamation #:	8

**V848**  
**ENE**  
**1/2 - 1 Mile**  
**Higher**

**WA WELLS      WALOG1000658839**

Database:	Ecology Well Logs	Well Log ID:	1002005
Well Tag:	Not Reported	Project Tag:	Not Reported
Notice of Intent #:	AE30843	Date Received:	16-MAR-15
Diameter:	8	Casing Depth:	15
Well Completion:	26-FEB-15	Well Owner:	Jc Investments
Well Type:	Decommissioning	Driller #:	2684
Static Level:	0	Flow Rate (GPM):	0
Flow Type:	Not Reported	PSI:	0
Well Test:	Not Reported	Water Reclamation #:	8

**V849**  
**ENE**  
**1/2 - 1 Mile**  
**Higher**

**WA WELLS      WALOG1000658807**

Database:	Ecology Well Logs	Well Log ID:	1001973
Well Tag:	Not Reported	Project Tag:	Not Reported
Notice of Intent #:	AE30842	Date Received:	16-MAR-15
Diameter:	8	Casing Depth:	15
Well Completion:	27-FEB-15	Well Owner:	Kyung Shinn
Well Type:	Decommissioning	Driller #:	2684
Static Level:	0	Flow Rate (GPM):	0
Flow Type:	Not Reported	PSI:	0
Well Test:	Not Reported	Water Reclamation #:	8



## GEOCHECK® - PHYSICAL SETTING SOURCE MAP FINDINGS

Map ID  
Direction  
Distance  
Elevation

Database      EDR ID Number

**V850**  
**ENE**  
**1/2 - 1 Mile**  
**Higher**

**WA WELLS      WALOG1000658806**

Database:	Ecology Well Logs	Well Log ID:	1001972
Well Tag:	Not Reported	Project Tag:	Not Reported
Notice of Intent #:	AE30843	Date Received:	16-MAR-15
Diameter:	8	Casing Depth:	15
Well Completion:	26-FEB-15	Well Owner:	Jc Investments
Well Type:	Decommissioning	Driller #:	2684
Static Level:	0	Flow Rate (GPM):	0
Flow Type:	Not Reported	PSI:	0
Well Test:	Not Reported	Water Reclamation #:	8

**V851**  
**ENE**  
**1/2 - 1 Mile**  
**Higher**

**WA WELLS      WALOG1000658838**

Database:	Ecology Well Logs	Well Log ID:	1002004
Well Tag:	Not Reported	Project Tag:	Not Reported
Notice of Intent #:	SE54064	Date Received:	16-MAR-15
Diameter:	8	Casing Depth:	15
Well Completion:	26-FEB-15	Well Owner:	Jc Investments
Well Type:	Resource Protection	Driller #:	2684
Static Level:	0	Flow Rate (GPM):	0
Flow Type:	Not Reported	PSI:	0
Well Test:	Not Reported	Water Reclamation #:	8

**V852**  
**ENE**  
**1/2 - 1 Mile**  
**Higher**

**WA WELLS      WALOG1000658837**

Database:	Ecology Well Logs	Well Log ID:	1002003
Well Tag:	Not Reported	Project Tag:	Not Reported
Notice of Intent #:	SE54064	Date Received:	16-MAR-15
Diameter:	8	Casing Depth:	15
Well Completion:	26-FEB-15	Well Owner:	Jc Investments
Well Type:	Resource Protection	Driller #:	2684
Static Level:	0	Flow Rate (GPM):	0
Flow Type:	Not Reported	PSI:	0
Well Test:	Not Reported	Water Reclamation #:	8

**V853**  
**ENE**  
**1/2 - 1 Mile**  
**Higher**

**WA WELLS      WALOG1000588957**

Database:	Ecology Well Logs	Well Log ID:	854000
Well Tag:	Not Reported	Project Tag:	Not Reported
Notice of Intent #:	AE21321	Date Received:	18-APR-13
Diameter:	8.5	Casing Depth:	20

## GEOCHECK® - PHYSICAL SETTING SOURCE MAP FINDINGS

Well Completion:	10-APR-13	Well Owner:	Aurora Collision Center   Farallon Consulting
Well Type:	Decommissioning	Driller #:	Not Reported
Static Level:	0	Flow Rate (GPM):	0
Flow Type:	Not Reported	PSI:	0
Well Test:	Not Reported	Water Reclamation #:	8

**V854**  
**ENE**  
**1/2 - 1 Mile**  
**Higher**

**WA WELLS    WALOG1000588945**

Database:	Ecology Well Logs	Well Log ID:	853976
Well Tag:	Not Reported	Project Tag:	Not Reported
Notice of Intent #:	SE47841	Date Received:	18-APR-13
Diameter:	8.5	Casing Depth:	20
Well Completion:	11-APR-13	Well Owner:	Aurora Collision Center   Farallon Consulting
Well Type:	Resource Protection	Driller #:	Not Reported
Static Level:	0	Flow Rate (GPM):	0
Flow Type:	Not Reported	PSI:	0
Well Test:	Not Reported	Water Reclamation #:	8

**V855**  
**ENE**  
**1/2 - 1 Mile**  
**Higher**

**WA WELLS    WALOG1000542297**

Database:	Ecology Well Logs	Well Log ID:	760807
Well Tag:	Not Reported	Project Tag:	Not Reported
Notice of Intent #:	SE44064	Date Received:	22-NOV-11
Diameter:	8	Casing Depth:	15
Well Completion:	07-NOV-11	Well Owner:	City Of Seattle   Spu Materials Lab
Well Type:	Resource Protection	Driller #:	Not Reported
Static Level:	0	Flow Rate (GPM):	0
Flow Type:	Not Reported	PSI:	0
Well Test:	Not Reported	Water Reclamation #:	8

**V856**  
**ENE**  
**1/2 - 1 Mile**  
**Higher**

**WA WELLS    WALOG1000588947**

Database:	Ecology Well Logs	Well Log ID:	853980
Well Tag:	Not Reported	Project Tag:	Not Reported
Notice of Intent #:	SE47841	Date Received:	18-APR-13
Diameter:	8.5	Casing Depth:	20
Well Completion:	10-APR-13	Well Owner:	Aurora Collision Center   Farallon Consulting
Well Type:	Resource Protection	Driller #:	Not Reported
Static Level:	0	Flow Rate (GPM):	0
Flow Type:	Not Reported	PSI:	0
Well Test:	Not Reported	Water Reclamation #:	8

# GEOCHECK® - PHYSICAL SETTING SOURCE MAP FINDINGS

Map ID  
Direction  
Distance  
Elevation

Database      EDR ID Number

**V857**  
**ENE**  
**1/2 - 1 Mile**  
**Higher**

**WA WELLS      WALOG1000588946**

Database:	Ecology Well Logs	Well Log ID:	853978
Well Tag:	Not Reported	Project Tag:	Not Reported
Notice of Intent #:	SE47841	Date Received:	18-APR-13
Diameter:	8.5	Casing Depth:	20
Well Completion:	10-APR-13	Well Owner:	Aurora Collision Center   Farallon Consulting
Well Type:	Resource Protection	Driller #:	Not Reported
Static Level:	0	Flow Rate (GPM):	0
Flow Type:	Not Reported	PSI:	0
Well Test:	Not Reported	Water Reclamation #:	8

**V858**  
**ENE**  
**1/2 - 1 Mile**  
**Higher**

**WA WELLS      WALOG1000442857**

Database:	Ecology Well Logs	Well Log ID:	573597
Well Tag:	BBA744	Project Tag:	Not Reported
Notice of Intent #:	RE02896	Date Received:	09-JAN-09
Diameter:	8	Casing Depth:	36
Well Completion:	12-DEC-08	Well Owner:	Comcast Cable   Geoengineers
Well Type:	Resource Protection	Driller #:	Not Reported
Static Level:	0	Flow Rate (GPM):	0
Flow Type:	Not Reported	PSI:	0
Well Test:	Not Reported	Water Reclamation #:	8

**V859**  
**ENE**  
**1/2 - 1 Mile**  
**Higher**

**WA WELLS      WALOG1000442854**

Database:	Ecology Well Logs	Well Log ID:	573594
Well Tag:	BBA741	Project Tag:	Not Reported
Notice of Intent #:	RE02896	Date Received:	09-JAN-09
Diameter:	8	Casing Depth:	33
Well Completion:	12-DEC-08	Well Owner:	Comcast Cable   Geoengineers
Well Type:	Resource Protection	Driller #:	Not Reported
Static Level:	0	Flow Rate (GPM):	0
Flow Type:	Not Reported	PSI:	0
Well Test:	Not Reported	Water Reclamation #:	8

**V860**  
**ENE**  
**1/2 - 1 Mile**  
**Higher**

**WA WELLS      WALOG1000385046**

Database:	Ecology Well Logs	Well Log ID:	493010
Well Tag:	APH847	Project Tag:	Not Reported
Notice of Intent #:	R059114	Date Received:	18-JUL-07
Diameter:	0	Casing Depth:	30

## GEOCHECK® - PHYSICAL SETTING SOURCE MAP FINDINGS

Well Completion:	03-JUL-07	Well Owner:	Mastro Properties
Well Type:	Resource Protection	Driller #:	Not Reported
Static Level:	0	Flow Rate (GPM):	0
Flow Type:	Not Reported	PSI:	0
Well Test:	Not Reported	Water Reclamation #:	8

**V861**  
**ENE**  
**1/2 - 1 Mile**  
**Higher**

**WA WELLS      WALOG1000442856**

Database:	Ecology Well Logs	Well Log ID:	573596
Well Tag:	BBA743	Project Tag:	Not Reported
Notice of Intent #:	RE02896	Date Received:	09-JAN-09
Diameter:	8	Casing Depth:	36
Well Completion:	12-DEC-08	Well Owner:	Comcast Cable   Geoengineers
Well Type:	Resource Protection	Driller #:	Not Reported
Static Level:	0	Flow Rate (GPM):	0
Flow Type:	Not Reported	PSI:	0
Well Test:	Not Reported	Water Reclamation #:	8

**V862**  
**ENE**  
**1/2 - 1 Mile**  
**Higher**

**WA WELLS      WALOG1000442855**

Database:	Ecology Well Logs	Well Log ID:	573595
Well Tag:	BBA742	Project Tag:	Not Reported
Notice of Intent #:	RE02896	Date Received:	09-JAN-09
Diameter:	8	Casing Depth:	35
Well Completion:	12-DEC-08	Well Owner:	Comcast Cable   Geoengineers
Well Type:	Resource Protection	Driller #:	Not Reported
Static Level:	0	Flow Rate (GPM):	0
Flow Type:	Not Reported	PSI:	0
Well Test:	Not Reported	Water Reclamation #:	8

**V863**  
**ENE**  
**1/2 - 1 Mile**  
**Higher**

**WA WELLS      WALOG1000588954**

Database:	Ecology Well Logs	Well Log ID:	853994
Well Tag:	Not Reported	Project Tag:	Not Reported
Notice of Intent #:	EE04482	Date Received:	18-APR-13
Diameter:	8.5	Casing Depth:	20
Well Completion:	10-APR-13	Well Owner:	Aurora Collision Center   Farallon Consulting
Well Type:	Resource Protection	Driller #:	Not Reported
Static Level:	0	Flow Rate (GPM):	0
Flow Type:	Not Reported	PSI:	0
Well Test:	Not Reported	Water Reclamation #:	8

# GEOCHECK® - PHYSICAL SETTING SOURCE MAP FINDINGS

Map ID  
Direction  
Distance  
Elevation

Database      EDR ID Number

**V864**  
**ENE**  
**1/2 - 1 Mile**  
**Higher**

**WA WELLS      WALOG1000588953**

Database:	Ecology Well Logs	Well Log ID:	853992
Well Tag:	Not Reported	Project Tag:	Not Reported
Notice of Intent #:	EE04482	Date Received:	18-APR-13
Diameter:	8.5	Casing Depth:	20
Well Completion:	10-APR-13	Well Owner:	Aurora Collision Center   Farallon Consulting
Well Type:	Resource Protection	Driller #:	Not Reported
Static Level:	0	Flow Rate (GPM):	0
Flow Type:	Not Reported	PSI:	0
Well Test:	Not Reported	Water Reclamation #:	8

**V865**  
**ENE**  
**1/2 - 1 Mile**  
**Higher**

**WA WELLS      WALOG1000588956**

Database:	Ecology Well Logs	Well Log ID:	853998
Well Tag:	Not Reported	Project Tag:	Not Reported
Notice of Intent #:	AE21321	Date Received:	18-APR-13
Diameter:	8.5	Casing Depth:	20
Well Completion:	11-APR-13	Well Owner:	Aurora Collision Center   Farallon Consulting
Well Type:	Decommissioning	Driller #:	Not Reported
Static Level:	0	Flow Rate (GPM):	0
Flow Type:	Not Reported	PSI:	0
Well Test:	Not Reported	Water Reclamation #:	8

**V866**  
**ENE**  
**1/2 - 1 Mile**  
**Higher**

**WA WELLS      WALOG1000588955**

Database:	Ecology Well Logs	Well Log ID:	853996
Well Tag:	Not Reported	Project Tag:	Not Reported
Notice of Intent #:	AE21321	Date Received:	18-APR-13
Diameter:	8.5	Casing Depth:	20
Well Completion:	11-APR-13	Well Owner:	Aurora Collision Center   Farallon Consulting
Well Type:	Decommissioning	Driller #:	Not Reported
Static Level:	0	Flow Rate (GPM):	0
Flow Type:	Not Reported	PSI:	0
Well Test:	Not Reported	Water Reclamation #:	8

**V867**  
**ENE**  
**1/2 - 1 Mile**  
**Higher**

**WA WELLS      WALOG1000588952**

Database:	Ecology Well Logs	Well Log ID:	853990
Well Tag:	Not Reported	Project Tag:	Not Reported
Notice of Intent #:	EE04482	Date Received:	18-APR-13
Diameter:	8.5	Casing Depth:	20

## GEOCHECK® - PHYSICAL SETTING SOURCE MAP FINDINGS

Well Completion:	11-APR-13	Well Owner:	Aurora Collision Center   Farallon Consulting
Well Type:	Resource Protection	Driller #:	Not Reported
Static Level:	0	Flow Rate (GPM):	0
Flow Type:	Not Reported	PSI:	0
Well Test:	Not Reported	Water Reclamation #:	8

**V868**  
**ENE**  
**1/2 - 1 Mile**  
**Higher**

**WA WELLS    WALOG1000588949**

Database:	Ecology Well Logs	Well Log ID:	853984
Well Tag:	Not Reported	Project Tag:	Not Reported
Notice of Intent #:	AE21322	Date Received:	18-APR-13
Diameter:	8.5	Casing Depth:	20
Well Completion:	10-APR-13	Well Owner:	Aurora Collision Center   Farallon Consulting
Well Type:	Decommissioning	Driller #:	Not Reported
Static Level:	0	Flow Rate (GPM):	0
Flow Type:	Not Reported	PSI:	0
Well Test:	Not Reported	Water Reclamation #:	8

**V869**  
**ENE**  
**1/2 - 1 Mile**  
**Higher**

**WA WELLS    WALOG1000588948**

Database:	Ecology Well Logs	Well Log ID:	853982
Well Tag:	Not Reported	Project Tag:	Not Reported
Notice of Intent #:	AE21322	Date Received:	18-APR-13
Diameter:	8.5	Casing Depth:	20
Well Completion:	11-APR-13	Well Owner:	Aurora Collision Center   Farallon Consulting
Well Type:	Decommissioning	Driller #:	Not Reported
Static Level:	0	Flow Rate (GPM):	0
Flow Type:	Not Reported	PSI:	0
Well Test:	Not Reported	Water Reclamation #:	8

**V870**  
**ENE**  
**1/2 - 1 Mile**  
**Higher**

**WA WELLS    WALOG1000588951**

Database:	Ecology Well Logs	Well Log ID:	853988
Well Tag:	Not Reported	Project Tag:	Not Reported
Notice of Intent #:	EE04482	Date Received:	18-APR-13
Diameter:	8.5	Casing Depth:	20
Well Completion:	11-APR-13	Well Owner:	Aurora Collision Center   Farallon Consulting
Well Type:	Resource Protection	Driller #:	Not Reported
Static Level:	0	Flow Rate (GPM):	0
Flow Type:	Not Reported	PSI:	0
Well Test:	Not Reported	Water Reclamation #:	8

## GEOCHECK® - PHYSICAL SETTING SOURCE MAP FINDINGS

Map ID  
Direction  
Distance  
Elevation

Database      EDR ID Number

**V871**  
**ENE**  
**1/2 - 1 Mile**  
**Higher**

**WA WELLS      WALOG1000588950**

Database:	Ecology Well Logs	Well Log ID:	853986
Well Tag:	Not Reported	Project Tag:	Not Reported
Notice of Intent #:	AE21322	Date Received:	18-APR-13
Diameter:	8.5	Casing Depth:	20
Well Completion:	10-APR-13	Well Owner:	Aurora Collision Center   Farallon Consulting
Well Type:	Decommissioning	Driller #:	Not Reported
Static Level:	0	Flow Rate (GPM):	0
Flow Type:	Not Reported	PSI:	0
Well Test:	Not Reported	Water Reclamation #:	8

**V872**  
**ENE**  
**1/2 - 1 Mile**  
**Higher**

**WA WELLS      WALOG1000669605**

Database:	Ecology Well Logs	Well Log ID:	1018104
Well Tag:	Not Reported	Project Tag:	A3
Notice of Intent #:	AE30843	Date Received:	16-MAR-15
Diameter:	8	Casing Depth:	15
Well Completion:	26-FEB-15	Well Owner:	Jc Investments
Well Type:	Decommissioning	Driller #:	2684
Static Level:	0	Flow Rate (GPM):	0
Flow Type:	Not Reported	PSI:	0
Well Test:	Not Reported	Water Reclamation #:	8

**V873**  
**ENE**  
**1/2 - 1 Mile**  
**Higher**

**WA WELLS      WALOG1000719838**

Database:	Ecology Well Logs	Well Log ID:	1564087
Well Tag:	Not Reported	Project Tag:	Not Reported
Notice of Intent #:	SE57759	Date Received:	22-MAY-16
Diameter:	6	Casing Depth:	8.5
Well Completion:	17-MAR-16	Well Owner:	Turnkey Builders
Well Type:	Resource Protection	Driller #:	3113
Static Level:	0	Flow Rate (GPM):	0
Flow Type:	Dry Hole	PSI:	0
Well Test:	Not Reported	Water Reclamation #:	8

**V874**  
**ENE**  
**1/2 - 1 Mile**  
**Higher**

**WA WELLS      WALOG1000719837**

Database:	Ecology Well Logs	Well Log ID:	1564086
Well Tag:	Not Reported	Project Tag:	Not Reported
Notice of Intent #:	AE36481	Date Received:	22-MAY-16
Diameter:	6	Casing Depth:	14

## GEOCHECK® - PHYSICAL SETTING SOURCE MAP FINDINGS

Well Completion:	17-MAR-16	Well Owner:	Turnkey Builders
Well Type:	Decommissioning	Driller #:	3113
Static Level:	0	Flow Rate (GPM):	0
Flow Type:	Dry Hole	PSI:	0
Well Test:	Not Reported	Water Reclamation #:	8

**V875**  
**ENE**  
**1/2 - 1 Mile**  
**Higher**

**WA WELLS      WALOG1000727846**

Database:	Ecology Well Logs	Well Log ID:	1573840
Well Tag:	Not Reported	Project Tag:	Not Reported
Notice of Intent #:	SE58647	Date Received:	10-JUL-16
Diameter:	6	Casing Depth:	16
Well Completion:	08-JUN-16	Well Owner:	Chou
Well Type:	Resource Protection	Driller #:	3113
Static Level:	0	Flow Rate (GPM):	0
Flow Type:	Dry Hole	PSI:	0
Well Test:	Not Reported	Water Reclamation #:	8

**V876**  
**ENE**  
**1/2 - 1 Mile**  
**Higher**

**WA WELLS      WALOG1000719905**

Database:	Ecology Well Logs	Well Log ID:	1564156
Well Tag:	Not Reported	Project Tag:	Not Reported
Notice of Intent #:	AE36481	Date Received:	22-MAY-16
Diameter:	6	Casing Depth:	8.5
Well Completion:	17-MAR-16	Well Owner:	Turnkey Builders
Well Type:	Decommissioning	Driller #:	3113
Static Level:	0	Flow Rate (GPM):	0
Flow Type:	Dry Hole	PSI:	0
Well Test:	Not Reported	Water Reclamation #:	8

**V877**  
**ENE**  
**1/2 - 1 Mile**  
**Higher**

**WA WELLS      WALOG1000719836**

Database:	Ecology Well Logs	Well Log ID:	1564085
Well Tag:	Not Reported	Project Tag:	Not Reported
Notice of Intent #:	SE57759	Date Received:	22-MAY-16
Diameter:	6	Casing Depth:	14
Well Completion:	17-MAR-16	Well Owner:	Turnkey Builders
Well Type:	Resource Protection	Driller #:	3113
Static Level:	0	Flow Rate (GPM):	0
Flow Type:	Dry Hole	PSI:	0
Well Test:	Not Reported	Water Reclamation #:	8



## GEOCHECK® - PHYSICAL SETTING SOURCE MAP FINDINGS

Map ID  
Direction  
Distance  
Elevation

Database      EDR ID Number

**V878**  
**ENE**  
**1/2 - 1 Mile**  
**Higher**

**WA WELLS      WALOG1000704288**

Database:	Ecology Well Logs	Well Log ID:	1381716
Well Tag:	BIX258	Project Tag:	Not Reported
Notice of Intent #:	RE12328	Date Received:	12-FEB-16
Diameter:	8	Casing Depth:	31
Well Completion:	25-JAN-16	Well Owner:	Japan Auto
Well Type:	Resource Protection	Driller #:	3131
Static Level:	0	Flow Rate (GPM):	0
Flow Type:	Static Level	PSI:	0
Well Test:	Not Reported	Water Reclamation #:	8

**V879**  
**ENE**  
**1/2 - 1 Mile**  
**Higher**

**WA WELLS      WALOG1000681713**

Database:	Ecology Well Logs	Well Log ID:	1041983
Well Tag:	Not Reported	Project Tag:	B10
Notice of Intent #:	EE05710	Date Received:	26-AUG-15
Diameter:	2.25	Casing Depth:	25
Well Completion:	31-JUL-15	Well Owner:	Gameau
Well Type:	Resource Protection	Driller #:	2914
Static Level:	269	Flow Rate (GPM):	0
Flow Type:	Static Level	PSI:	0
Well Test:	Not Reported	Water Reclamation #:	8

**V880**  
**ENE**  
**1/2 - 1 Mile**  
**Higher**

**WA WELLS      WALOG1000719835**

Database:	Ecology Well Logs	Well Log ID:	1564084
Well Tag:	Not Reported	Project Tag:	Not Reported
Notice of Intent #:	AE36481	Date Received:	22-MAY-16
Diameter:	6	Casing Depth:	16
Well Completion:	17-MAR-16	Well Owner:	Turnkey Builders
Well Type:	Decommissioning	Driller #:	3113
Static Level:	0	Flow Rate (GPM):	0
Flow Type:	Dry Hole	PSI:	0
Well Test:	Not Reported	Water Reclamation #:	8

**V881**  
**ENE**  
**1/2 - 1 Mile**  
**Higher**

**WA WELLS      WALOG1000719834**

Database:	Ecology Well Logs	Well Log ID:	1564083
Well Tag:	Not Reported	Project Tag:	Not Reported
Notice of Intent #:	SE57759	Date Received:	22-MAY-16
Diameter:	6	Casing Depth:	16

## GEOCHECK® - PHYSICAL SETTING SOURCE MAP FINDINGS

Well Completion:	17-MAR-16	Well Owner:	Turnkey Builders
Well Type:	Resource Protection	Driller #:	3113
Static Level:	0	Flow Rate (GPM):	0
Flow Type:	Dry Hole	PSI:	0
Well Test:	Not Reported	Water Reclamation #:	8

**V882**  
**ENE**  
**1/2 - 1 Mile**  
**Higher**

**WA WELLS      WALOG1000762793**

Database:	Ecology Well Logs	Well Log ID:	1621412
Well Tag:	BJW334	Project Tag:	Not Reported
Notice of Intent #:	RE13252	Date Received:	11-MAY-17
Diameter:	2	Casing Depth:	9.5
Well Completion:	23-AUG-16	Well Owner:	Seattle Public Schools
Well Type:	Resource Protection	Driller #:	3186
Static Level:	0	Flow Rate (GPM):	0
Flow Type:	Not Reported	PSI:	0
Well Test:	Not Reported	Water Reclamation #:	8

**V883**  
**ENE**  
**1/2 - 1 Mile**  
**Higher**

**WA WELLS      WALOG1000762787**

Database:	Ecology Well Logs	Well Log ID:	1621406
Well Tag:	BJW336	Project Tag:	Not Reported
Notice of Intent #:	RE13252	Date Received:	11-MAY-17
Diameter:	2	Casing Depth:	12
Well Completion:	23-AUG-16	Well Owner:	Seattle Public Schools
Well Type:	Resource Protection	Driller #:	3186
Static Level:	0	Flow Rate (GPM):	0
Flow Type:	Not Reported	PSI:	0
Well Test:	Not Reported	Water Reclamation #:	8

**V884**  
**ENE**  
**1/2 - 1 Mile**  
**Higher**

**WA WELLS      WALOG1000815080**

Database:	Ecology Well Logs	Well Log ID:	1636740
Well Tag:	BJW333	Project Tag:	Not Reported
Notice of Intent #:	AE43199	Date Received:	19-JUN-17
Diameter:	2	Casing Depth:	9.5
Well Completion:	26-MAY-17	Well Owner:	Seattle Public Schools
Well Type:	Decommissioning	Driller #:	3146
Static Level:	0	Flow Rate (GPM):	0
Flow Type:	Not Reported	PSI:	0
Well Test:	Not Reported	Water Reclamation #:	8

## GEOCHECK® - PHYSICAL SETTING SOURCE MAP FINDINGS

Map ID  
Direction  
Distance  
Elevation

Database      EDR ID Number

**V885**  
**ENE**  
**1/2 - 1 Mile**  
**Higher**

**WA WELLS      WALOG1000815056**

Database:	Ecology Well Logs	Well Log ID:	1636703
Well Tag:	BJW334	Project Tag:	Not Reported
Notice of Intent #:	AE43199	Date Received:	19-JUN-17
Diameter:	2	Casing Depth:	9.5
Well Completion:	26-MAY-17	Well Owner:	Seattle Public Schools
Well Type:	Decommissioning	Driller #:	3146
Static Level:	0	Flow Rate (GPM):	0
Flow Type:	Not Reported	PSI:	0
Well Test:	Not Reported	Water Reclamation #:	8

**V886**  
**ENE**  
**1/2 - 1 Mile**  
**Higher**

**WA WELLS      WALOG1000762785**

Database:	Ecology Well Logs	Well Log ID:	1621404
Well Tag:	BJW333	Project Tag:	Not Reported
Notice of Intent #:	RE13252	Date Received:	11-MAY-17
Diameter:	.75	Casing Depth:	9.5
Well Completion:	23-AUG-16	Well Owner:	Seattle Public Schools
Well Type:	Resource Protection	Driller #:	3186
Static Level:	0	Flow Rate (GPM):	0
Flow Type:	Not Reported	PSI:	0
Well Test:	Not Reported	Water Reclamation #:	8

**V887**  
**ENE**  
**1/2 - 1 Mile**  
**Higher**

**WA WELLS      WALOG1000727848**

Database:	Ecology Well Logs	Well Log ID:	1573842
Well Tag:	Not Reported	Project Tag:	Not Reported
Notice of Intent #:	SE58647	Date Received:	10-JUL-16
Diameter:	6	Casing Depth:	13
Well Completion:	08-JUN-16	Well Owner:	Chou
Well Type:	Resource Protection	Driller #:	3113
Static Level:	0	Flow Rate (GPM):	0
Flow Type:	Dry Hole	PSI:	0
Well Test:	Not Reported	Water Reclamation #:	8

**V888**  
**ENE**  
**1/2 - 1 Mile**  
**Higher**

**WA WELLS      WALOG1000727847**

Database:	Ecology Well Logs	Well Log ID:	1573841
Well Tag:	Not Reported	Project Tag:	Not Reported
Notice of Intent #:	AE37786	Date Received:	10-JUL-16
Diameter:	6	Casing Depth:	16

## GEOCHECK® - PHYSICAL SETTING SOURCE MAP FINDINGS

Well Completion:	08-JUN-16	Well Owner:	Chou
Well Type:	Decommissioning	Driller #:	3113
Static Level:	0	Flow Rate (GPM):	0
Flow Type:	Dry Hole	PSI:	0
Well Test:	Not Reported	Water Reclamation #:	8

**V889**  
**ENE**  
**1/2 - 1 Mile**  
**Higher**

**WA WELLS      WALOG1000762772**

Database:	Ecology Well Logs	Well Log ID:	1621390
Well Tag:	BJW335	Project Tag:	Not Reported
Notice of Intent #:	RE13252	Date Received:	11-MAY-17
Diameter:	2	Casing Depth:	12
Well Completion:	23-AUG-16	Well Owner:	Seattle Public Schools
Well Type:	Resource Protection	Driller #:	3186
Static Level:	0	Flow Rate (GPM):	0
Flow Type:	Not Reported	PSI:	0
Well Test:	Not Reported	Water Reclamation #:	8

**V890**  
**ENE**  
**1/2 - 1 Mile**  
**Higher**

**WA WELLS      WALOG1000727849**

Database:	Ecology Well Logs	Well Log ID:	1573843
Well Tag:	Not Reported	Project Tag:	Not Reported
Notice of Intent #:	AE37786	Date Received:	10-JUL-16
Diameter:	6	Casing Depth:	13
Well Completion:	08-JUN-16	Well Owner:	Chou
Well Type:	Decommissioning	Driller #:	3113
Static Level:	0	Flow Rate (GPM):	0
Flow Type:	Dry Hole	PSI:	0
Well Test:	Not Reported	Water Reclamation #:	8

**V891**  
**ENE**  
**1/2 - 1 Mile**  
**Higher**

**WA WELLS      WALOG1000681712**

Database:	Ecology Well Logs	Well Log ID:	1041982
Well Tag:	Not Reported	Project Tag:	B9
Notice of Intent #:	EE05710	Date Received:	26-AUG-15
Diameter:	2.25	Casing Depth:	25
Well Completion:	31-JUL-15	Well Owner:	Garneau
Well Type:	Resource Protection	Driller #:	2914
Static Level:	269	Flow Rate (GPM):	0
Flow Type:	Static Level	PSI:	0
Well Test:	Not Reported	Water Reclamation #:	8

## GEOCHECK® - PHYSICAL SETTING SOURCE MAP FINDINGS

Map ID  
Direction  
Distance  
Elevation

Database      EDR ID Number

**V892**  
**ENE**  
**1/2 - 1 Mile**  
**Higher**

**WA WELLS      WALOG1000681634**

Database:	Ecology Well Logs	Well Log ID:	1041904
Well Tag:	Not Reported	Project Tag:	B8
Notice of Intent #:	AE33390	Date Received:	26-AUG-15
Diameter:	2.25	Casing Depth:	25
Well Completion:	31-JUL-15	Well Owner:	Garneau
Well Type:	Decommissioning	Driller #:	2914
Static Level:	269	Flow Rate (GPM):	0
Flow Type:	Static Level	PSI:	0
Well Test:	Not Reported	Water Reclamation #:	8

**V893**  
**ENE**  
**1/2 - 1 Mile**  
**Higher**

**WA WELLS      WALOG1000681633**

Database:	Ecology Well Logs	Well Log ID:	1041903
Well Tag:	Not Reported	Project Tag:	B7
Notice of Intent #:	AE33390	Date Received:	26-AUG-15
Diameter:	2.25	Casing Depth:	25
Well Completion:	31-JUL-15	Well Owner:	Garneau
Well Type:	Decommissioning	Driller #:	2914
Static Level:	269	Flow Rate (GPM):	0
Flow Type:	Static Level	PSI:	0
Well Test:	Not Reported	Water Reclamation #:	8

**V894**  
**ENE**  
**1/2 - 1 Mile**  
**Higher**

**WA WELLS      WALOG1000681636**

Database:	Ecology Well Logs	Well Log ID:	1041906
Well Tag:	Not Reported	Project Tag:	B10
Notice of Intent #:	AE33390	Date Received:	26-AUG-15
Diameter:	2.25	Casing Depth:	25
Well Completion:	31-JUL-15	Well Owner:	Garneau
Well Type:	Decommissioning	Driller #:	2914
Static Level:	269	Flow Rate (GPM):	0
Flow Type:	Static Level	PSI:	0
Well Test:	Not Reported	Water Reclamation #:	8

**V895**  
**ENE**  
**1/2 - 1 Mile**  
**Higher**

**WA WELLS      WALOG1000681635**

Database:	Ecology Well Logs	Well Log ID:	1041905
Well Tag:	Not Reported	Project Tag:	B9
Notice of Intent #:	AE33390	Date Received:	26-AUG-15
Diameter:	2.25	Casing Depth:	25

## GEOCHECK® - PHYSICAL SETTING SOURCE MAP FINDINGS

Well Completion:	31-JUL-15	Well Owner:	Garneau
Well Type:	Decommissioning	Driller #:	2914
Static Level:	269	Flow Rate (GPM):	0
Flow Type:	Static Level	PSI:	0
Well Test:	Not Reported	Water Reclamation #:	8

**V896**  
**ENE**  
**1/2 - 1 Mile**  
**Higher**

**WA WELLS      WALOG1000681632**

Database:	Ecology Well Logs	Well Log ID:	1041902
Well Tag:	Not Reported	Project Tag:	B6
Notice of Intent #:	AE33390	Date Received:	26-AUG-15
Diameter:	2.25	Casing Depth:	25
Well Completion:	31-JUL-15	Well Owner:	Garneau
Well Type:	Decommissioning	Driller #:	2914
Static Level:	269	Flow Rate (GPM):	0
Flow Type:	Static Level	PSI:	0
Well Test:	Not Reported	Water Reclamation #:	8

**V897**  
**ENE**  
**1/2 - 1 Mile**  
**Higher**

**WA WELLS      WALOG1000681629**

Database:	Ecology Well Logs	Well Log ID:	1041899
Well Tag:	Not Reported	Project Tag:	B3
Notice of Intent #:	AE33390	Date Received:	26-AUG-15
Diameter:	2.25	Casing Depth:	25
Well Completion:	31-JUL-15	Well Owner:	Garneau
Well Type:	Decommissioning	Driller #:	2914
Static Level:	269	Flow Rate (GPM):	0
Flow Type:	Static Level	PSI:	0
Well Test:	Not Reported	Water Reclamation #:	8

**V898**  
**ENE**  
**1/2 - 1 Mile**  
**Higher**

**WA WELLS      WALOG1000681628**

Database:	Ecology Well Logs	Well Log ID:	1041898
Well Tag:	Not Reported	Project Tag:	B2
Notice of Intent #:	AE33390	Date Received:	26-AUG-15
Diameter:	2.25	Casing Depth:	25
Well Completion:	31-JUL-15	Well Owner:	Garneau
Well Type:	Decommissioning	Driller #:	2914
Static Level:	269	Flow Rate (GPM):	0
Flow Type:	Static Level	PSI:	0
Well Test:	Not Reported	Water Reclamation #:	8

## GEOCHECK® - PHYSICAL SETTING SOURCE MAP FINDINGS

Map ID  
Direction  
Distance  
Elevation

Database      EDR ID Number

**V899**  
**ENE**  
**1/2 - 1 Mile**  
**Higher**

**WA WELLS      WALOG1000681631**

Database:	Ecology Well Logs	Well Log ID:	1041901
Well Tag:	Not Reported	Project Tag:	B5
Notice of Intent #:	AE33390	Date Received:	26-AUG-15
Diameter:	2.25	Casing Depth:	25
Well Completion:	31-JUL-15	Well Owner:	Garneau
Well Type:	Decommissioning	Driller #:	2914
Static Level:	269	Flow Rate (GPM):	0
Flow Type:	Static Level	PSI:	0
Well Test:	Not Reported	Water Reclamation #:	8

**V900**  
**ENE**  
**1/2 - 1 Mile**  
**Higher**

**WA WELLS      WALOG1000681630**

Database:	Ecology Well Logs	Well Log ID:	1041900
Well Tag:	Not Reported	Project Tag:	B4
Notice of Intent #:	AE33390	Date Received:	26-AUG-15
Diameter:	2.25	Casing Depth:	25
Well Completion:	31-JUL-15	Well Owner:	Garneau
Well Type:	Decommissioning	Driller #:	2914
Static Level:	269	Flow Rate (GPM):	0
Flow Type:	Static Level	PSI:	0
Well Test:	Not Reported	Water Reclamation #:	8

**V901**  
**ENE**  
**1/2 - 1 Mile**  
**Higher**

**WA WELLS      WALOG1000681709**

Database:	Ecology Well Logs	Well Log ID:	1041979
Well Tag:	Not Reported	Project Tag:	B6
Notice of Intent #:	EE05710	Date Received:	26-AUG-15
Diameter:	2.25	Casing Depth:	25
Well Completion:	31-JUL-15	Well Owner:	Garneau
Well Type:	Resource Protection	Driller #:	2914
Static Level:	269	Flow Rate (GPM):	0
Flow Type:	Static Level	PSI:	0
Well Test:	Not Reported	Water Reclamation #:	8

**V902**  
**ENE**  
**1/2 - 1 Mile**  
**Higher**

**WA WELLS      WALOG1000681708**

Database:	Ecology Well Logs	Well Log ID:	1041978
Well Tag:	Not Reported	Project Tag:	B5
Notice of Intent #:	EE05710	Date Received:	26-AUG-15
Diameter:	2.25	Casing Depth:	25

## GEOCHECK® - PHYSICAL SETTING SOURCE MAP FINDINGS

Well Completion:	31-JUL-15	Well Owner:	Garneau
Well Type:	Resource Protection	Driller #:	2914
Static Level:	269	Flow Rate (GPM):	0
Flow Type:	Static Level	PSI:	0
Well Test:	Not Reported	Water Reclamation #:	8

**V903**  
**ENE**  
**1/2 - 1 Mile**  
**Higher**

**WA WELLS      WALOG1000681711**

Database:	Ecology Well Logs	Well Log ID:	1041981
Well Tag:	Not Reported	Project Tag:	B8
Notice of Intent #:	EE05710	Date Received:	26-AUG-15
Diameter:	2.25	Casing Depth:	25
Well Completion:	31-JUL-15	Well Owner:	Garneau
Well Type:	Resource Protection	Driller #:	2914
Static Level:	269	Flow Rate (GPM):	0
Flow Type:	Static Level	PSI:	0
Well Test:	Not Reported	Water Reclamation #:	8

**V904**  
**ENE**  
**1/2 - 1 Mile**  
**Higher**

**WA WELLS      WALOG1000681710**

Database:	Ecology Well Logs	Well Log ID:	1041980
Well Tag:	Not Reported	Project Tag:	B7
Notice of Intent #:	EE05710	Date Received:	26-AUG-15
Diameter:	2.25	Casing Depth:	25
Well Completion:	31-JUL-15	Well Owner:	Garneau
Well Type:	Resource Protection	Driller #:	2914
Static Level:	269	Flow Rate (GPM):	0
Flow Type:	Static Level	PSI:	0
Well Test:	Not Reported	Water Reclamation #:	8

**V905**  
**ENE**  
**1/2 - 1 Mile**  
**Higher**

**WA WELLS      WALOG1000681707**

Database:	Ecology Well Logs	Well Log ID:	1041977
Well Tag:	Not Reported	Project Tag:	B4
Notice of Intent #:	EE05710	Date Received:	26-AUG-15
Diameter:	2.25	Casing Depth:	25
Well Completion:	31-JUL-15	Well Owner:	Garneau
Well Type:	Resource Protection	Driller #:	2914
Static Level:	269	Flow Rate (GPM):	0
Flow Type:	Static Level	PSI:	0
Well Test:	Not Reported	Water Reclamation #:	8



## GEOCHECK® - PHYSICAL SETTING SOURCE MAP FINDINGS

Map ID  
Direction  
Distance  
Elevation

Database      EDR ID Number

**V906**  
**ENE**  
**1/2 - 1 Mile**  
**Higher**

**WA WELLS      WALOG1000681704**

Database:	Ecology Well Logs	Well Log ID:	1041974
Well Tag:	Not Reported	Project Tag:	B1
Notice of Intent #:	AE33131	Date Received:	26-AUG-15
Diameter:	2.25	Casing Depth:	20
Well Completion:	31-JUL-15	Well Owner:	Garneau
Well Type:	Decommissioning	Driller #:	2914
Static Level:	0	Flow Rate (GPM):	0
Flow Type:	Dry Hole	PSI:	0
Well Test:	Not Reported	Water Reclamation #:	8

**V907**  
**ENE**  
**1/2 - 1 Mile**  
**Higher**

**WA WELLS      WALOG1000681703**

Database:	Ecology Well Logs	Well Log ID:	1041973
Well Tag:	Not Reported	Project Tag:	B1
Notice of Intent #:	SE55482	Date Received:	26-AUG-15
Diameter:	2.25	Casing Depth:	20
Well Completion:	31-JUL-15	Well Owner:	Garneau
Well Type:	Resource Protection	Driller #:	2914
Static Level:	0	Flow Rate (GPM):	0
Flow Type:	Dry Hole	PSI:	0
Well Test:	Not Reported	Water Reclamation #:	8

**V908**  
**ENE**  
**1/2 - 1 Mile**  
**Higher**

**WA WELLS      WALOG1000681706**

Database:	Ecology Well Logs	Well Log ID:	1041976
Well Tag:	Not Reported	Project Tag:	B3
Notice of Intent #:	EE05710	Date Received:	26-AUG-15
Diameter:	2.25	Casing Depth:	25
Well Completion:	31-JUL-15	Well Owner:	Garneau
Well Type:	Resource Protection	Driller #:	2914
Static Level:	269	Flow Rate (GPM):	0
Flow Type:	Static Level	PSI:	0
Well Test:	Not Reported	Water Reclamation #:	8

**V909**  
**ENE**  
**1/2 - 1 Mile**  
**Higher**

**WA WELLS      WALOG1000681705**

Database:	Ecology Well Logs	Well Log ID:	1041975
Well Tag:	Not Reported	Project Tag:	B2
Notice of Intent #:	EE05710	Date Received:	26-AUG-15
Diameter:	2.25	Casing Depth:	25

## GEOCHECK® - PHYSICAL SETTING SOURCE MAP FINDINGS

Well Completion:	31-JUL-15	Well Owner:	Garneau
Well Type:	Resource Protection	Driller #:	2914
Static Level:	269	Flow Rate (GPM):	0
Flow Type:	Static Level	PSI:	0
Well Test:	Not Reported	Water Reclamation #:	8

**W910**  
**ESE**  
**1/2 - 1 Mile**  
**Lower**

**WA WELLS      WALOG1000300725**

Database:	Ecology Well Logs	Well Log ID:	381656
Well Tag:	Not Reported	Project Tag:	Not Reported
Notice of Intent #:	A068612	Date Received:	10-JUN-04
Diameter:	2	Casing Depth:	7
Well Completion:	09-MAR-04	Well Owner:	Metropolitan Motors
Well Type:	Decommissioning	Driller #:	Not Reported
Static Level:	0	Flow Rate (GPM):	0
Flow Type:	Not Reported	PSI:	0
Well Test:	Not Reported	Water Reclamation #:	8

**W911**  
**ESE**  
**1/2 - 1 Mile**  
**Lower**

**WA WELLS      WALOG1000238092**

Database:	Ecology Well Logs	Well Log ID:	310926
Well Tag:	Not Reported	Project Tag:	Not Reported
Notice of Intent #:	A051624	Date Received:	01-FEB-01
Diameter:	0	Casing Depth:	10
Well Completion:	10-AUG-00	Well Owner:	Unical
Well Type:	Decommissioning	Driller #:	Not Reported
Static Level:	0	Flow Rate (GPM):	0
Flow Type:	Not Reported	PSI:	0
Well Test:	Not Reported	Water Reclamation #:	8

**W912**  
**ESE**  
**1/2 - 1 Mile**  
**Lower**

**WA WELLS      WALOG1000300727**

Database:	Ecology Well Logs	Well Log ID:	381658
Well Tag:	Not Reported	Project Tag:	Not Reported
Notice of Intent #:	E002301	Date Received:	10-JUN-04
Diameter:	2	Casing Depth:	7
Well Completion:	09-MAR-04	Well Owner:	Metropolitan Motors
Well Type:	Resource Protection	Driller #:	Not Reported
Static Level:	0	Flow Rate (GPM):	0
Flow Type:	Not Reported	PSI:	0
Well Test:	Not Reported	Water Reclamation #:	8

## GEOCHECK® - PHYSICAL SETTING SOURCE MAP FINDINGS

Map ID  
Direction  
Distance  
Elevation

Database      EDR ID Number

**W913**  
**ESE**  
**1/2 - 1 Mile**  
**Lower**

**WA WELLS      WALOG1000300726**

Database:	Ecology Well Logs	Well Log ID:	381657
Well Tag:	Not Reported	Project Tag:	Not Reported
Notice of Intent #:	A068612	Date Received:	10-JUN-04
Diameter:	2	Casing Depth:	7
Well Completion:	09-MAR-04	Well Owner:	Metropolitan Motors
Well Type:	Decommissioning	Driller #:	Not Reported
Static Level:	0	Flow Rate (GPM):	0
Flow Type:	Not Reported	PSI:	0
Well Test:	Not Reported	Water Reclamation #:	8

**W914**  
**ESE**  
**1/2 - 1 Mile**  
**Lower**

**WA WELLS      WALOG1000238089**

Database:	Ecology Well Logs	Well Log ID:	310923
Well Tag:	Not Reported	Project Tag:	Not Reported
Notice of Intent #:	A051623	Date Received:	01-FEB-01
Diameter:	0	Casing Depth:	20
Well Completion:	10-AUG-00	Well Owner:	Unical
Well Type:	Decommissioning	Driller #:	Not Reported
Static Level:	0	Flow Rate (GPM):	0
Flow Type:	Not Reported	PSI:	0
Well Test:	Not Reported	Water Reclamation #:	8

**W915**  
**ESE**  
**1/2 - 1 Mile**  
**Lower**

**WA WELLS      WALOG1000238088**

Database:	Ecology Well Logs	Well Log ID:	310922
Well Tag:	Not Reported	Project Tag:	Not Reported
Notice of Intent #:	A051623	Date Received:	01-FEB-01
Diameter:	0	Casing Depth:	20
Well Completion:	10-AUG-00	Well Owner:	Unical
Well Type:	Decommissioning	Driller #:	Not Reported
Static Level:	0	Flow Rate (GPM):	0
Flow Type:	Not Reported	PSI:	0
Well Test:	Not Reported	Water Reclamation #:	8

**W916**  
**ESE**  
**1/2 - 1 Mile**  
**Lower**

**WA WELLS      WALOG1000238091**

Database:	Ecology Well Logs	Well Log ID:	310925
Well Tag:	Not Reported	Project Tag:	Not Reported
Notice of Intent #:	A051624	Date Received:	01-FEB-01
Diameter:	0	Casing Depth:	10

## GEOCHECK® - PHYSICAL SETTING SOURCE MAP FINDINGS

Well Completion:	10-AUG-00	Well Owner:	Unical
Well Type:	Decommissioning	Driller #:	Not Reported
Static Level:	0	Flow Rate (GPM):	0
Flow Type:	Not Reported	PSI:	0
Well Test:	Not Reported	Water Reclamation #:	8

**W917**  
**ESE**  
**1/2 - 1 Mile**  
**Lower**

**WA WELLS      WALOG1000238090**

Database:	Ecology Well Logs	Well Log ID:	310924
Well Tag:	Not Reported	Project Tag:	Not Reported
Notice of Intent #:	A051623	Date Received:	01-FEB-01
Diameter:	0	Casing Depth:	20
Well Completion:	10-AUG-00	Well Owner:	Unical
Well Type:	Decommissioning	Driller #:	Not Reported
Static Level:	0	Flow Rate (GPM):	0
Flow Type:	Not Reported	PSI:	0
Well Test:	Not Reported	Water Reclamation #:	8

**W918**  
**ESE**  
**1/2 - 1 Mile**  
**Lower**

**WA WELLS      WALOG1000335937**

Database:	Ecology Well Logs	Well Log ID:	422719
Well Tag:	Not Reported	Project Tag:	Not Reported
Notice of Intent #:	E006012	Date Received:	28-OCT-05
Diameter:	2	Casing Depth:	12
Well Completion:	02-OCT-05	Well Owner:	Precision Tune Auto Care
Well Type:	Resource Protection	Driller #:	Not Reported
Static Level:	0	Flow Rate (GPM):	0
Flow Type:	Not Reported	PSI:	0
Well Test:	Not Reported	Water Reclamation #:	8

**W919**  
**ESE**  
**1/2 - 1 Mile**  
**Lower**

**WA WELLS      WALOG1000335936**

Database:	Ecology Well Logs	Well Log ID:	422718
Well Tag:	Not Reported	Project Tag:	Not Reported
Notice of Intent #:	E006012	Date Received:	28-OCT-05
Diameter:	2	Casing Depth:	16
Well Completion:	02-OCT-05	Well Owner:	Precision Tune Auto Care
Well Type:	Resource Protection	Driller #:	Not Reported
Static Level:	0	Flow Rate (GPM):	0
Flow Type:	Not Reported	PSI:	0
Well Test:	Not Reported	Water Reclamation #:	8

## GEOCHECK® - PHYSICAL SETTING SOURCE MAP FINDINGS

Map ID  
Direction  
Distance  
Elevation

Database      EDR ID Number

**W920**  
**ESE**  
**1/2 - 1 Mile**  
**Lower**

**WA WELLS      WALOG1000335939**

Database:	Ecology Well Logs	Well Log ID:	422721
Well Tag:	Not Reported	Project Tag:	Not Reported
Notice of Intent #:	S022981	Date Received:	28-OCT-05
Diameter:	2	Casing Depth:	6
Well Completion:	02-OCT-05	Well Owner:	Precision Tune Auto
Well Type:	Resource Protection	Driller #:	Not Reported
Static Level:	0	Flow Rate (GPM):	0
Flow Type:	Not Reported	PSI:	0
Well Test:	Not Reported	Water Reclamation #:	8

**W921**  
**ESE**  
**1/2 - 1 Mile**  
**Lower**

**WA WELLS      WALOG1000335938**

Database:	Ecology Well Logs	Well Log ID:	422720
Well Tag:	Not Reported	Project Tag:	Not Reported
Notice of Intent #:	E006012	Date Received:	28-OCT-05
Diameter:	2	Casing Depth:	7.5
Well Completion:	02-OCT-05	Well Owner:	Precision Tune Auto Care
Well Type:	Resource Protection	Driller #:	Not Reported
Static Level:	0	Flow Rate (GPM):	0
Flow Type:	Not Reported	PSI:	0
Well Test:	Not Reported	Water Reclamation #:	8

**W922**  
**ESE**  
**1/2 - 1 Mile**  
**Lower**

**WA WELLS      WALOG1000335930**

Database:	Ecology Well Logs	Well Log ID:	422711
Well Tag:	Not Reported	Project Tag:	Not Reported
Notice of Intent #:	S022981	Date Received:	28-OCT-05
Diameter:	2	Casing Depth:	7
Well Completion:	02-OCT-05	Well Owner:	Precision Tune Auto
Well Type:	Resource Protection	Driller #:	Not Reported
Static Level:	0	Flow Rate (GPM):	0
Flow Type:	Not Reported	PSI:	0
Well Test:	Not Reported	Water Reclamation #:	8

**W923**  
**ESE**  
**1/2 - 1 Mile**  
**Lower**

**WA WELLS      WALOG1000300728**

Database:	Ecology Well Logs	Well Log ID:	381659
Well Tag:	Not Reported	Project Tag:	Not Reported
Notice of Intent #:	E002301	Date Received:	10-JUN-04
Diameter:	2	Casing Depth:	4

## GEOCHECK® - PHYSICAL SETTING SOURCE MAP FINDINGS

Well Completion:	09-MAR-04	Well Owner:	Metropolitan Motors
Well Type:	Resource Protection	Driller #:	Not Reported
Static Level:	0	Flow Rate (GPM):	0
Flow Type:	Not Reported	PSI:	0
Well Test:	Not Reported	Water Reclamation #:	8

**W924**  
**ESE**  
**1/2 - 1 Mile**  
**Lower**

**WA WELLS    WALOG1000335935**

Database:	Ecology Well Logs	Well Log ID:	422717
Well Tag:	Not Reported	Project Tag:	Not Reported
Notice of Intent #:	E006012	Date Received:	28-OCT-05
Diameter:	2	Casing Depth:	8
Well Completion:	02-OCT-05	Well Owner:	Precision Tune Auto Care
Well Type:	Resource Protection	Driller #:	Not Reported
Static Level:	0	Flow Rate (GPM):	0
Flow Type:	Not Reported	PSI:	0
Well Test:	Not Reported	Water Reclamation #:	8

**W925**  
**ESE**  
**1/2 - 1 Mile**  
**Lower**

**WA WELLS    WALOG1000335931**

Database:	Ecology Well Logs	Well Log ID:	422712
Well Tag:	Not Reported	Project Tag:	Not Reported
Notice of Intent #:	S022981	Date Received:	28-OCT-05
Diameter:	2	Casing Depth:	10
Well Completion:	02-OCT-05	Well Owner:	Precision Tune Auto
Well Type:	Resource Protection	Driller #:	Not Reported
Static Level:	0	Flow Rate (GPM):	0
Flow Type:	Not Reported	PSI:	0
Well Test:	Not Reported	Water Reclamation #:	8

**W926**  
**ESE**  
**1/2 - 1 Mile**  
**Lower**

**WA WELLS    WALOG1000238087**

Database:	Ecology Well Logs	Well Log ID:	310921
Well Tag:	Not Reported	Project Tag:	Not Reported
Notice of Intent #:	A051622	Date Received:	01-FEB-01
Diameter:	0	Casing Depth:	14
Well Completion:	10-AUG-00	Well Owner:	Unical
Well Type:	Decommissioning	Driller #:	Not Reported
Static Level:	0	Flow Rate (GPM):	0
Flow Type:	Not Reported	PSI:	0
Well Test:	Not Reported	Water Reclamation #:	8

## GEOCHECK® - PHYSICAL SETTING SOURCE MAP FINDINGS

Map ID  
 Direction  
 Distance  
 Elevation

Database      EDR ID Number

**W927**  
**ESE**  
**1/2 - 1 Mile**  
**Lower**

**WA WELLS      WALOG1000105466**

Database:	Ecology Well Logs	Well Log ID:	110531
Well Tag:	ACG285	Project Tag:	Not Reported
Notice of Intent #:	R027155	Date Received:	Not Reported
Diameter:	0	Casing Depth:	0
Well Completion:	22-APR-96	Well Owner:	Exxon # 7-3535
Well Type:	Resource Protection	Driller #:	Not Reported
Static Level:	0	Flow Rate (GPM):	0
Flow Type:	Not Reported	PSI:	0
Well Test:	Not Reported	Water Reclamation #:	8

**W928**  
**ESE**  
**1/2 - 1 Mile**  
**Lower**

**WA WELLS      WALOG1000105465**

Database:	Ecology Well Logs	Well Log ID:	110530
Well Tag:	ACG284	Project Tag:	Not Reported
Notice of Intent #:	R027155	Date Received:	Not Reported
Diameter:	0	Casing Depth:	0
Well Completion:	22-APR-96	Well Owner:	Exxon # 7-3535
Well Type:	Resource Protection	Driller #:	Not Reported
Static Level:	0	Flow Rate (GPM):	0
Flow Type:	Not Reported	PSI:	0
Well Test:	Not Reported	Water Reclamation #:	8

**W929**  
**ESE**  
**1/2 - 1 Mile**  
**Lower**

**WA WELLS      WALOG1000105497**

Database:	Ecology Well Logs	Well Log ID:	110569
Well Tag:	ACG332	Project Tag:	Not Reported
Notice of Intent #:	R027168	Date Received:	30-MAY-96
Diameter:	0	Casing Depth:	0
Well Completion:	01-MAY-96	Well Owner:	Exxon
Well Type:	Resource Protection	Driller #:	Not Reported
Static Level:	0	Flow Rate (GPM):	0
Flow Type:	Not Reported	PSI:	0
Well Test:	Not Reported	Water Reclamation #:	8

**W930**  
**ESE**  
**1/2 - 1 Mile**  
**Lower**

**WA WELLS      WALOG1000105467**

Database:	Ecology Well Logs	Well Log ID:	110532
Well Tag:	ACG286	Project Tag:	Not Reported
Notice of Intent #:	R027155	Date Received:	13-MAY-96
Diameter:	0	Casing Depth:	25

## GEOCHECK® - PHYSICAL SETTING SOURCE MAP FINDINGS

Well Completion:	22-APR-96	Well Owner:	Exxon
Well Type:	Resource Protection	Driller #:	Not Reported
Static Level:	0	Flow Rate (GPM):	0
Flow Type:	Not Reported	PSI:	0
Well Test:	Not Reported	Water Reclamation #:	8

**W931**  
**ESE**  
**1/2 - 1 Mile**  
**Lower**

**WA WELLS      WALOG1000100261**

Database:	Ecology Well Logs	Well Log ID:	103281
Well Tag:	Not Reported	Project Tag:	Not Reported
Notice of Intent #:	A028426	Date Received:	02-SEP-97
Diameter:	0	Casing Depth:	0
Well Completion:	Not Reported	Well Owner:	Exxon
Well Type:	Decommissioning	Driller #:	Not Reported
Static Level:	0	Flow Rate (GPM):	0
Flow Type:	Not Reported	PSI:	0
Well Test:	Not Reported	Water Reclamation #:	8

**W932**  
**ESE**  
**1/2 - 1 Mile**  
**Lower**

**WA WELLS      WALOG1000100214**

Database:	Ecology Well Logs	Well Log ID:	103213
Well Tag:	Not Reported	Project Tag:	Not Reported
Notice of Intent #:	026480	Date Received:	12-DEC-95
Diameter:	0	Casing Depth:	0
Well Completion:	27-NOV-95	Well Owner:	Erric'S Fuel Stop
Well Type:	Water	Driller #:	Not Reported
Static Level:	0	Flow Rate (GPM):	0
Flow Type:	Not Reported	PSI:	0
Well Test:	Not Reported	Water Reclamation #:	8

**W933**  
**ESE**  
**1/2 - 1 Mile**  
**Lower**

**WA WELLS      WALOG1000105464**

Database:	Ecology Well Logs	Well Log ID:	110529
Well Tag:	ACG283	Project Tag:	Not Reported
Notice of Intent #:	R027155	Date Received:	Not Reported
Diameter:	0	Casing Depth:	0
Well Completion:	22-APR-96	Well Owner:	Exxon # 7-3535
Well Type:	Resource Protection	Driller #:	Not Reported
Static Level:	0	Flow Rate (GPM):	0
Flow Type:	Not Reported	PSI:	0
Well Test:	Not Reported	Water Reclamation #:	8



## GEOCHECK® - PHYSICAL SETTING SOURCE MAP FINDINGS

Map ID  
Direction  
Distance  
Elevation

Database      EDR ID Number

**W934**  
**ESE**  
**1/2 - 1 Mile**  
**Lower**

**WA WELLS      WALOG1000101543**

Database:	Ecology Well Logs	Well Log ID:	105111
Well Tag:	Not Reported	Project Tag:	Not Reported
Notice of Intent #:	042586	Date Received:	12-MAR-92
Diameter:	0	Casing Depth:	0
Well Completion:	Not Reported	Well Owner:	Les Knudson
Well Type:	Water	Driller #:	Not Reported
Static Level:	0	Flow Rate (GPM):	0
Flow Type:	Not Reported	PSI:	0
Well Test:	Not Reported	Water Reclamation #:	8

**W935**  
**ESE**  
**1/2 - 1 Mile**  
**Lower**

**WA WELLS      WALOG1000238084**

Database:	Ecology Well Logs	Well Log ID:	310918
Well Tag:	Not Reported	Project Tag:	Not Reported
Notice of Intent #:	A051621	Date Received:	01-FEB-01
Diameter:	0	Casing Depth:	25
Well Completion:	10-AUG-00	Well Owner:	Unical
Well Type:	Decommissioning	Driller #:	Not Reported
Static Level:	0	Flow Rate (GPM):	0
Flow Type:	Not Reported	PSI:	0
Well Test:	Not Reported	Water Reclamation #:	8

**W936**  
**ESE**  
**1/2 - 1 Mile**  
**Lower**

**WA WELLS      WALOG1000238083**

Database:	Ecology Well Logs	Well Log ID:	310917
Well Tag:	Not Reported	Project Tag:	Not Reported
Notice of Intent #:	A051621	Date Received:	01-FEB-01
Diameter:	0	Casing Depth:	25
Well Completion:	10-AUG-00	Well Owner:	Unical
Well Type:	Decommissioning	Driller #:	Not Reported
Static Level:	0	Flow Rate (GPM):	0
Flow Type:	Not Reported	PSI:	0
Well Test:	Not Reported	Water Reclamation #:	8

**W937**  
**ESE**  
**1/2 - 1 Mile**  
**Lower**

**WA WELLS      WALOG1000238086**

Database:	Ecology Well Logs	Well Log ID:	310920
Well Tag:	Not Reported	Project Tag:	Not Reported
Notice of Intent #:	A051621	Date Received:	01-FEB-01
Diameter:	0	Casing Depth:	25

## GEOCHECK® - PHYSICAL SETTING SOURCE MAP FINDINGS

Well Completion:	10-AUG-00	Well Owner:	Unical
Well Type:	Decommissioning	Driller #:	Not Reported
Static Level:	0	Flow Rate (GPM):	0
Flow Type:	Not Reported	PSI:	0
Well Test:	Not Reported	Water Reclamation #:	8

**W938**  
**ESE**  
**1/2 - 1 Mile**  
**Lower**

**WA WELLS      WALOG1000238085**

Database:	Ecology Well Logs	Well Log ID:	310919
Well Tag:	Not Reported	Project Tag:	Not Reported
Notice of Intent #:	A051621	Date Received:	01-FEB-01
Diameter:	0	Casing Depth:	25
Well Completion:	10-AUG-00	Well Owner:	Unical
Well Type:	Decommissioning	Driller #:	Not Reported
Static Level:	0	Flow Rate (GPM):	0
Flow Type:	Not Reported	PSI:	0
Well Test:	Not Reported	Water Reclamation #:	8

**W939**  
**ESE**  
**1/2 - 1 Mile**  
**Lower**

**WA WELLS      WALOG1000238080**

Database:	Ecology Well Logs	Well Log ID:	310914
Well Tag:	Not Reported	Project Tag:	Not Reported
Notice of Intent #:	A051621	Date Received:	01-FEB-01
Diameter:	0	Casing Depth:	25
Well Completion:	10-AUG-00	Well Owner:	Unical
Well Type:	Decommissioning	Driller #:	Not Reported
Static Level:	0	Flow Rate (GPM):	0
Flow Type:	Not Reported	PSI:	0
Well Test:	Not Reported	Water Reclamation #:	8

**W940**  
**ESE**  
**1/2 - 1 Mile**  
**Lower**

**WA WELLS      WALOG1000105498**

Database:	Ecology Well Logs	Well Log ID:	110570
Well Tag:	ACG333	Project Tag:	Not Reported
Notice of Intent #:	R027168	Date Received:	Not Reported
Diameter:	0	Casing Depth:	0
Well Completion:	01-MAY-96	Well Owner:	Exxon
Well Type:	Resource Protection	Driller #:	Not Reported
Static Level:	0	Flow Rate (GPM):	0
Flow Type:	Not Reported	PSI:	0
Well Test:	Not Reported	Water Reclamation #:	8

## GEOCHECK® - PHYSICAL SETTING SOURCE MAP FINDINGS

Map ID  
Direction  
Distance  
Elevation

Database      EDR ID Number

**W941**  
**ESE**  
**1/2 - 1 Mile**  
**Lower**

**WA WELLS      WALOG1000238082**

Database:	Ecology Well Logs	Well Log ID:	310916
Well Tag:	Not Reported	Project Tag:	Not Reported
Notice of Intent #:	A051621	Date Received:	01-FEB-01
Diameter:	0	Casing Depth:	25
Well Completion:	10-AUG-00	Well Owner:	Unical
Well Type:	Decommissioning	Driller #:	Not Reported
Static Level:	0	Flow Rate (GPM):	0
Flow Type:	Not Reported	PSI:	0
Well Test:	Not Reported	Water Reclamation #:	8

**W942**  
**ESE**  
**1/2 - 1 Mile**  
**Lower**

**WA WELLS      WALOG1000238081**

Database:	Ecology Well Logs	Well Log ID:	310915
Well Tag:	Not Reported	Project Tag:	Not Reported
Notice of Intent #:	A051621	Date Received:	01-FEB-01
Diameter:	0	Casing Depth:	25
Well Completion:	10-AUG-00	Well Owner:	Unical
Well Type:	Decommissioning	Driller #:	Not Reported
Static Level:	0	Flow Rate (GPM):	0
Flow Type:	Not Reported	PSI:	0
Well Test:	Not Reported	Water Reclamation #:	8

**W943**  
**ESE**  
**1/2 - 1 Mile**  
**Lower**

**WA WELLS      WALOG1000362193**

Database:	Ecology Well Logs	Well Log ID:	460747
Well Tag:	ALN700	Project Tag:	Not Reported
Notice of Intent #:	R069443	Date Received:	13-NOV-06
Diameter:	8.25	Casing Depth:	14
Well Completion:	19-OCT-06	Well Owner:	76 Station   Secor
Well Type:	Resource Protection	Driller #:	Not Reported
Static Level:	0	Flow Rate (GPM):	0
Flow Type:	Not Reported	PSI:	0
Well Test:	Not Reported	Water Reclamation #:	8

**W944**  
**ESE**  
**1/2 - 1 Mile**  
**Lower**

**WA WELLS      WALOG1000578837**

Database:	Ecology Well Logs	Well Log ID:	833341
Well Tag:	Not Reported	Project Tag:	Not Reported
Notice of Intent #:	SE46860	Date Received:	13-DEC-12
Diameter:	12	Casing Depth:	12

## GEOCHECK® - PHYSICAL SETTING SOURCE MAP FINDINGS

Well Completion:	30-NOV-12	Well Owner:	Stidham Howard
Well Type:	Resource Protection	Driller #:	Not Reported
Static Level:	0	Flow Rate (GPM):	0
Flow Type:	Not Reported	PSI:	0
Well Test:	Not Reported	Water Reclamation #:	8

**W945**  
**ESE**  
**1/2 - 1 Mile**  
**Lower**

**WA WELLS      WALOG1000549755**

Database:	Ecology Well Logs	Well Log ID:	775046
Well Tag:	Not Reported	Project Tag:	Not Reported
Notice of Intent #:	AE15822	Date Received:	31-JAN-12
Diameter:	2	Casing Depth:	18
Well Completion:	16-DEC-11	Well Owner:	76 Station   Atc Associates
Well Type:	Decommissioning	Driller #:	Not Reported
Static Level:	0	Flow Rate (GPM):	0
Flow Type:	Not Reported	PSI:	0
Well Test:	Not Reported	Water Reclamation #:	8

**W946**  
**ESE**  
**1/2 - 1 Mile**  
**Lower**

**WA WELLS      WALOG1000644105**

Database:	Ecology Well Logs	Well Log ID:	954395
Well Tag:	Not Reported	Project Tag:	2
Notice of Intent #:	SE53585	Date Received:	05-FEB-15
Diameter:	8	Casing Depth:	20
Well Completion:	09-JAN-15	Well Owner:	Bethany Church
Well Type:	Resource Protection	Driller #:	1815
Static Level:	0	Flow Rate (GPM):	0
Flow Type:	Dry Hole	PSI:	0
Well Test:	Not Reported	Water Reclamation #:	8

**W947**  
**ESE**  
**1/2 - 1 Mile**  
**Lower**

**WA WELLS      WALOG1000644104**

Database:	Ecology Well Logs	Well Log ID:	954394
Well Tag:	Not Reported	Project Tag:	1
Notice of Intent #:	SE53585	Date Received:	05-FEB-15
Diameter:	8	Casing Depth:	20
Well Completion:	09-JAN-15	Well Owner:	Bethany Church
Well Type:	Resource Protection	Driller #:	1815
Static Level:	0	Flow Rate (GPM):	0
Flow Type:	Dry Hole	PSI:	0
Well Test:	Not Reported	Water Reclamation #:	8

## GEOCHECK® - PHYSICAL SETTING SOURCE MAP FINDINGS

Map ID  
Direction  
Distance  
Elevation

Database      EDR ID Number

**W948**  
**ESE**  
**1/2 - 1 Mile**  
**Lower**

**WA WELLS      WALOG1000460678**

Database:	Ecology Well Logs	Well Log ID:	600748
Well Tag:	Not Reported	Project Tag:	Not Reported
Notice of Intent #:	AE06154	Date Received:	14-JUL-09
Diameter:	2	Casing Depth:	7.5
Well Completion:	23-JUN-09	Well Owner:	Ashworth Cottages   Enercon Services
Well Type:	Decommissioning	Driller #:	Not Reported
Static Level:	0	Flow Rate (GPM):	0
Flow Type:	Not Reported	PSI:	0
Well Test:	Not Reported	Water Reclamation #:	8

**W949**  
**ESE**  
**1/2 - 1 Mile**  
**Lower**

**WA WELLS      WALOG1000460677**

Database:	Ecology Well Logs	Well Log ID:	600746
Well Tag:	Not Reported	Project Tag:	Not Reported
Notice of Intent #:	EE01041	Date Received:	14-JUL-09
Diameter:	2	Casing Depth:	16
Well Completion:	23-JUN-09	Well Owner:	Ashworth Cottages   Enercon Services
Well Type:	Resource Protection	Driller #:	Not Reported
Static Level:	0	Flow Rate (GPM):	0
Flow Type:	Not Reported	PSI:	0
Well Test:	Not Reported	Water Reclamation #:	8

**W950**  
**ESE**  
**1/2 - 1 Mile**  
**Lower**

**WA WELLS      WALOG1000460680**

Database:	Ecology Well Logs	Well Log ID:	600752
Well Tag:	Not Reported	Project Tag:	Not Reported
Notice of Intent #:	AE06154	Date Received:	14-JUL-09
Diameter:	2	Casing Depth:	16
Well Completion:	23-JUN-09	Well Owner:	Ashworth Cottages   Enercon Services
Well Type:	Decommissioning	Driller #:	Not Reported
Static Level:	0	Flow Rate (GPM):	0
Flow Type:	Not Reported	PSI:	0
Well Test:	Not Reported	Water Reclamation #:	8

**W951**  
**ESE**  
**1/2 - 1 Mile**  
**Lower**

**WA WELLS      WALOG1000460679**

Database:	Ecology Well Logs	Well Log ID:	600750
Well Tag:	Not Reported	Project Tag:	Not Reported
Notice of Intent #:	AE06154	Date Received:	14-JUL-09
Diameter:	2	Casing Depth:	8

## GEOCHECK® - PHYSICAL SETTING SOURCE MAP FINDINGS

Well Completion:	23-JUN-09	Well Owner:	Ashworth Cottages   Enercon Services
Well Type:	Decommissioning	Driller #:	Not Reported
Static Level:	0	Flow Rate (GPM):	0
Flow Type:	Not Reported	PSI:	0
Well Test:	Not Reported	Water Reclamation #:	8

**W952**  
**ESE**  
**1/2 - 1 Mile**  
**Lower**

**WA WELLS    WALOG1000653307**

Database:	Ecology Well Logs	Well Log ID:	981771
Well Tag:	Not Reported	Project Tag:	Not Reported
Notice of Intent #:	AE30838	Date Received:	12-MAR-15
Diameter:	8	Casing Depth:	20
Well Completion:	26-FEB-15	Well Owner:	Goodman Real Estate
Well Type:	Decommissioning	Driller #:	2922
Static Level:	0	Flow Rate (GPM):	0
Flow Type:	Dry Hole	PSI:	0
Well Test:	Not Reported	Water Reclamation #:	8

**W953**  
**ESE**  
**1/2 - 1 Mile**  
**Lower**

**WA WELLS    WALOG1000653306**

Database:	Ecology Well Logs	Well Log ID:	981770
Well Tag:	Not Reported	Project Tag:	Not Reported
Notice of Intent #:	SE54061	Date Received:	12-MAR-15
Diameter:	8	Casing Depth:	20
Well Completion:	26-FEB-15	Well Owner:	Goodman Real Estate
Well Type:	Resource Protection	Driller #:	2922
Static Level:	0	Flow Rate (GPM):	0
Flow Type:	Dry Hole	PSI:	0
Well Test:	Not Reported	Water Reclamation #:	8

**W954**  
**ESE**  
**1/2 - 1 Mile**  
**Lower**

**WA WELLS    WALOG1000653309**

Database:	Ecology Well Logs	Well Log ID:	981773
Well Tag:	Not Reported	Project Tag:	Not Reported
Notice of Intent #:	AE30838	Date Received:	12-MAR-15
Diameter:	8	Casing Depth:	20
Well Completion:	26-FEB-15	Well Owner:	Goodman Real Estate
Well Type:	Decommissioning	Driller #:	2922
Static Level:	0	Flow Rate (GPM):	0
Flow Type:	Dry Hole	PSI:	0
Well Test:	Not Reported	Water Reclamation #:	8

## GEOCHECK® - PHYSICAL SETTING SOURCE MAP FINDINGS

Map ID  
Direction  
Distance  
Elevation

Database      EDR ID Number

**W955**  
**ESE**  
**1/2 - 1 Mile**  
**Lower**

**WA WELLS      WALOG1000653308**

Database:	Ecology Well Logs	Well Log ID:	981772
Well Tag:	Not Reported	Project Tag:	Not Reported
Notice of Intent #:	AE30838	Date Received:	12-MAR-15
Diameter:	8	Casing Depth:	20
Well Completion:	26-FEB-15	Well Owner:	Goodman Real Estate
Well Type:	Decommissioning	Driller #:	2922
Static Level:	0	Flow Rate (GPM):	0
Flow Type:	Dry Hole	PSI:	0
Well Test:	Not Reported	Water Reclamation #:	8

**W956**  
**ESE**  
**1/2 - 1 Mile**  
**Lower**

**WA WELLS      WALOG1000644107**

Database:	Ecology Well Logs	Well Log ID:	954397
Well Tag:	Not Reported	Project Tag:	2
Notice of Intent #:	AE30158	Date Received:	05-FEB-15
Diameter:	8	Casing Depth:	20
Well Completion:	09-JAN-15	Well Owner:	Bethany Church
Well Type:	Decommissioning	Driller #:	1815
Static Level:	0	Flow Rate (GPM):	0
Flow Type:	Dry Hole	PSI:	0
Well Test:	Not Reported	Water Reclamation #:	8

**W957**  
**ESE**  
**1/2 - 1 Mile**  
**Lower**

**WA WELLS      WALOG1000644106**

Database:	Ecology Well Logs	Well Log ID:	954396
Well Tag:	Not Reported	Project Tag:	1
Notice of Intent #:	AE30158	Date Received:	05-FEB-15
Diameter:	8	Casing Depth:	20
Well Completion:	09-JAN-15	Well Owner:	Bethany Church
Well Type:	Decommissioning	Driller #:	1815
Static Level:	0	Flow Rate (GPM):	0
Flow Type:	Dry Hole	PSI:	0
Well Test:	Not Reported	Water Reclamation #:	8

**W958**  
**ESE**  
**1/2 - 1 Mile**  
**Lower**

**WA WELLS      WALOG1000653305**

Database:	Ecology Well Logs	Well Log ID:	981769
Well Tag:	Not Reported	Project Tag:	Not Reported
Notice of Intent #:	SE54061	Date Received:	12-MAR-15
Diameter:	8	Casing Depth:	20

## GEOCHECK® - PHYSICAL SETTING SOURCE MAP FINDINGS

Well Completion:	26-FEB-15	Well Owner:	Goodman Real Estate
Well Type:	Resource Protection	Driller #:	2922
Static Level:	0	Flow Rate (GPM):	0
Flow Type:	Dry Hole	PSI:	0
Well Test:	Not Reported	Water Reclamation #:	8

**W959**  
**ESE**  
**1/2 - 1 Mile**  
**Lower**

**WA WELLS    WALOG1000653304**

Database:	Ecology Well Logs	Well Log ID:	981768
Well Tag:	Not Reported	Project Tag:	Not Reported
Notice of Intent #:	SE54061	Date Received:	12-MAR-15
Diameter:	8	Casing Depth:	20
Well Completion:	26-FEB-15	Well Owner:	Goodman Real Estate
Well Type:	Resource Protection	Driller #:	2922
Static Level:	0	Flow Rate (GPM):	0
Flow Type:	Dry Hole	PSI:	0
Well Test:	Not Reported	Water Reclamation #:	8

**W960**  
**ESE**  
**1/2 - 1 Mile**  
**Lower**

**WA WELLS    WALOG1000460676**

Database:	Ecology Well Logs	Well Log ID:	600744
Well Tag:	Not Reported	Project Tag:	Not Reported
Notice of Intent #:	EE01041	Date Received:	14-JUL-09
Diameter:	2	Casing Depth:	8
Well Completion:	23-JUN-09	Well Owner:	Ashworth Cottages   Enercon Services
Well Type:	Resource Protection	Driller #:	Not Reported
Static Level:	0	Flow Rate (GPM):	0
Flow Type:	Not Reported	PSI:	0
Well Test:	Not Reported	Water Reclamation #:	8

**W961**  
**ESE**  
**1/2 - 1 Mile**  
**Lower**

**WA WELLS    WALOG1000362199**

Database:	Ecology Well Logs	Well Log ID:	460753
Well Tag:	ALN947	Project Tag:	Not Reported
Notice of Intent #:	R069443	Date Received:	13-NOV-06
Diameter:	4	Casing Depth:	5
Well Completion:	19-OCT-06	Well Owner:	76 Station   Secor
Well Type:	Resource Protection	Driller #:	Not Reported
Static Level:	0	Flow Rate (GPM):	0
Flow Type:	Not Reported	PSI:	0
Well Test:	Not Reported	Water Reclamation #:	8



## GEOCHECK® - PHYSICAL SETTING SOURCE MAP FINDINGS

Map ID  
Direction  
Distance  
Elevation

Database      EDR ID Number

**W962**  
**ESE**  
**1/2 - 1 Mile**  
**Lower**

**WA WELLS      WALOG1000362198**

Database:	Ecology Well Logs	Well Log ID:	460752
Well Tag:	ALN946	Project Tag:	Not Reported
Notice of Intent #:	R069443	Date Received:	13-NOV-06
Diameter:	4	Casing Depth:	5
Well Completion:	19-OCT-06	Well Owner:	76 Station   Secor
Well Type:	Resource Protection	Driller #:	Not Reported
Static Level:	0	Flow Rate (GPM):	0
Flow Type:	Not Reported	PSI:	0
Well Test:	Not Reported	Water Reclamation #:	8

**W963**  
**ESE**  
**1/2 - 1 Mile**  
**Lower**

**WA WELLS      WALOG1000362947**

Database:	Ecology Well Logs	Well Log ID:	461909
Well Tag:	ALN371	Project Tag:	Not Reported
Notice of Intent #:	R069427	Date Received:	03-NOV-06
Diameter:	8	Casing Depth:	5
Well Completion:	14-SEP-06	Well Owner:	76 Station   Secor
Well Type:	Resource Protection	Driller #:	Not Reported
Static Level:	0	Flow Rate (GPM):	0
Flow Type:	Not Reported	PSI:	0
Well Test:	Not Reported	Water Reclamation #:	8

**W964**  
**ESE**  
**1/2 - 1 Mile**  
**Lower**

**WA WELLS      WALOG1000362946**

Database:	Ecology Well Logs	Well Log ID:	461908
Well Tag:	ALN370	Project Tag:	Not Reported
Notice of Intent #:	R069427	Date Received:	03-NOV-06
Diameter:	8	Casing Depth:	15
Well Completion:	14-SEP-06	Well Owner:	76 Station   Secor
Well Type:	Resource Protection	Driller #:	Not Reported
Static Level:	0	Flow Rate (GPM):	0
Flow Type:	Not Reported	PSI:	0
Well Test:	Not Reported	Water Reclamation #:	8

**W965**  
**ESE**  
**1/2 - 1 Mile**  
**Lower**

**WA WELLS      WALOG1000362195**

Database:	Ecology Well Logs	Well Log ID:	460749
Well Tag:	ALN702	Project Tag:	Not Reported
Notice of Intent #:	R069443	Date Received:	13-NOV-06
Diameter:	8.25	Casing Depth:	20

## GEOCHECK® - PHYSICAL SETTING SOURCE MAP FINDINGS

Well Completion:	19-OCT-06	Well Owner:	76 Station   Secor
Well Type:	Resource Protection	Driller #:	Not Reported
Static Level:	0	Flow Rate (GPM):	0
Flow Type:	Not Reported	PSI:	0
Well Test:	Not Reported	Water Reclamation #:	8

**W966**  
**ESE**  
**1/2 - 1 Mile**  
**Lower**

**WA WELLS    WALOG1000362194**

Database:	Ecology Well Logs	Well Log ID:	460748
Well Tag:	ALN701	Project Tag:	Not Reported
Notice of Intent #:	R069443	Date Received:	13-NOV-06
Diameter:	8.25	Casing Depth:	14
Well Completion:	19-OCT-06	Well Owner:	76 Station   Secor
Well Type:	Resource Protection	Driller #:	Not Reported
Static Level:	0	Flow Rate (GPM):	0
Flow Type:	Not Reported	PSI:	0
Well Test:	Not Reported	Water Reclamation #:	8

**W967**  
**ESE**  
**1/2 - 1 Mile**  
**Lower**

**WA WELLS    WALOG1000362197**

Database:	Ecology Well Logs	Well Log ID:	460751
Well Tag:	ALN945	Project Tag:	Not Reported
Notice of Intent #:	R069443	Date Received:	13-NOV-06
Diameter:	4	Casing Depth:	5
Well Completion:	19-OCT-06	Well Owner:	76 Station   Secor
Well Type:	Resource Protection	Driller #:	Not Reported
Static Level:	0	Flow Rate (GPM):	0
Flow Type:	Not Reported	PSI:	0
Well Test:	Not Reported	Water Reclamation #:	8

**W968**  
**ESE**  
**1/2 - 1 Mile**  
**Lower**

**WA WELLS    WALOG1000362196**

Database:	Ecology Well Logs	Well Log ID:	460750
Well Tag:	ALN944	Project Tag:	Not Reported
Notice of Intent #:	R069443	Date Received:	13-NOV-06
Diameter:	4	Casing Depth:	5
Well Completion:	19-OCT-06	Well Owner:	76 Station   Secor
Well Type:	Resource Protection	Driller #:	Not Reported
Static Level:	0	Flow Rate (GPM):	0
Flow Type:	Not Reported	PSI:	0
Well Test:	Not Reported	Water Reclamation #:	8

# GEOCHECK® - PHYSICAL SETTING SOURCE MAP FINDINGS

Map ID  
Direction  
Distance  
Elevation

Database      EDR ID Number

**W969**  
**ESE**  
**1/2 - 1 Mile**  
**Lower**

**WA WELLS      WALOG1000460673**

Database:	Ecology Well Logs	Well Log ID:	600738
Well Tag:	Not Reported	Project Tag:	Not Reported
Notice of Intent #:	AE06533	Date Received:	14-JUL-09
Diameter:	2	Casing Depth:	8
Well Completion:	23-JUN-09		
Well Owner:	Ashworth Cottages C/O Enercon Serv   Enercon Services		
Well Type:	Decommissioning	Driller #:	Not Reported
Static Level:	0	Flow Rate (GPM):	0
Flow Type:	Not Reported	PSI:	0
Well Test:	Not Reported	Water Reclamation #:	8

**W970**  
**ESE**  
**1/2 - 1 Mile**  
**Lower**

**WA WELLS      WALOG1000460672**

Database:	Ecology Well Logs	Well Log ID:	600736
Well Tag:	Not Reported	Project Tag:	Not Reported
Notice of Intent #:	AE06533	Date Received:	14-JUL-09
Diameter:	2	Casing Depth:	8
Well Completion:	23-JUN-09		
Well Owner:	Ashworth Cottages C/O Enercon Serv   Enercon Services		
Well Type:	Decommissioning	Driller #:	Not Reported
Static Level:	0	Flow Rate (GPM):	0
Flow Type:	Not Reported	PSI:	0
Well Test:	Not Reported	Water Reclamation #:	8

**W971**  
**ESE**  
**1/2 - 1 Mile**  
**Lower**

**WA WELLS      WALOG1000460675**

Database:	Ecology Well Logs	Well Log ID:	600742
Well Tag:	Not Reported	Project Tag:	Not Reported
Notice of Intent #:	EE01041	Date Received:	14-JUL-09
Diameter:	2	Casing Depth:	7.5
Well Completion:	23-JUN-09	Well Owner:	Ashworth Cottages   Enercon Services
Well Type:	Resource Protection	Driller #:	Not Reported
Static Level:	0	Flow Rate (GPM):	0
Flow Type:	Not Reported	PSI:	0
Well Test:	Not Reported	Water Reclamation #:	8

**W972**  
**ESE**  
**1/2 - 1 Mile**  
**Lower**

**WA WELLS      WALOG1000460674**

Database:	Ecology Well Logs	Well Log ID:	600740
Well Tag:	Not Reported	Project Tag:	Not Reported

## GEOCHECK® - PHYSICAL SETTING SOURCE MAP FINDINGS

Notice of Intent #:	AE06533	Date Received:	14-JUL-09
Diameter:	2	Casing Depth:	7.5
Well Completion:	23-JUN-09		
Well Owner:	Ashworth Cottages C/O Enercon Serv   Enercon Services		
Well Type:	Decommissioning	Driller #:	Not Reported
Static Level:	0	Flow Rate (GPM):	0
Flow Type:	Not Reported	PSI:	0
Well Test:	Not Reported	Water Reclamation #:	8

**W973**  
**ESE**  
**1/2 - 1 Mile**  
**Lower**

**WA WELLS      WALOG1000460669**

Database:	Ecology Well Logs	Well Log ID:	600730
Well Tag:	Not Reported	Project Tag:	Not Reported
Notice of Intent #:	SE05055	Date Received:	14-JUL-09
Diameter:	2	Casing Depth:	8
Well Completion:	23-JUN-09		
Well Owner:	Ashworth Cottages C/O Enercon Serv   Enercon Services		
Well Type:	Resource Protection	Driller #:	Not Reported
Static Level:	0	Flow Rate (GPM):	0
Flow Type:	Not Reported	PSI:	0
Well Test:	Not Reported	Water Reclamation #:	8

**W974**  
**ESE**  
**1/2 - 1 Mile**  
**Lower**

**WA WELLS      WALOG1000362948**

Database:	Ecology Well Logs	Well Log ID:	461910
Well Tag:	ALN372	Project Tag:	Not Reported
Notice of Intent #:	R069427	Date Received:	03-NOV-06
Diameter:	8	Casing Depth:	5
Well Completion:	14-SEP-06	Well Owner:	76 Station   Secor
Well Type:	Resource Protection	Driller #:	Not Reported
Static Level:	0	Flow Rate (GPM):	0
Flow Type:	Not Reported	PSI:	0
Well Test:	Not Reported	Water Reclamation #:	8

**W975**  
**ESE**  
**1/2 - 1 Mile**  
**Lower**

**WA WELLS      WALOG1000460671**

Database:	Ecology Well Logs	Well Log ID:	600734
Well Tag:	Not Reported	Project Tag:	Not Reported
Notice of Intent #:	SE05055	Date Received:	14-JUL-09
Diameter:	2	Casing Depth:	7.5
Well Completion:	23-JUN-09		
Well Owner:	Ashworth Cottages C/O Enercon Serv   Enercon Services		
Well Type:	Resource Protection	Driller #:	Not Reported
Static Level:	0	Flow Rate (GPM):	0
Flow Type:	Not Reported	PSI:	0
Well Test:	Not Reported	Water Reclamation #:	8

# GEOCHECK® - PHYSICAL SETTING SOURCE MAP FINDINGS

Map ID  
 Direction  
 Distance  
 Elevation

Database      EDR ID Number

**W976**  
**ESE**  
**1/2 - 1 Mile**  
**Lower**

**WA WELLS      WALOG1000460670**

Database:	Ecology Well Logs	Well Log ID:	600732
Well Tag:	Not Reported	Project Tag:	Not Reported
Notice of Intent #:	SE05055	Date Received:	14-JUL-09
Diameter:	2	Casing Depth:	8
Well Completion:	23-JUN-09		
Well Owner:	Ashworth Cottages C/O Enercon Serv   Enercon Services		
Well Type:	Resource Protection	Driller #:	Not Reported
Static Level:	0	Flow Rate (GPM):	0
Flow Type:	Not Reported	PSI:	0
Well Test:	Not Reported	Water Reclamation #:	8

**X977**  
**North**  
**1/2 - 1 Mile**  
**Higher**

**WA WELLS      WALOG1000460393**

Database:	Ecology Well Logs	Well Log ID:	600182
Well Tag:	Not Reported	Project Tag:	Not Reported
Notice of Intent #:	AE06141	Date Received:	14-JUL-09
Diameter:	2	Casing Depth:	10
Well Completion:	09-JUN-09	Well Owner:	John L. Scott   Med-Tox Northwest
Well Type:	Decommissioning	Driller #:	Not Reported
Static Level:	0	Flow Rate (GPM):	0
Flow Type:	Not Reported	PSI:	0
Well Test:	Not Reported	Water Reclamation #:	8

**X978**  
**North**  
**1/2 - 1 Mile**  
**Higher**

**WA WELLS      WALOG1000460394**

Database:	Ecology Well Logs	Well Log ID:	600184
Well Tag:	Not Reported	Project Tag:	Not Reported
Notice of Intent #:	AE06141	Date Received:	14-JUL-09
Diameter:	2	Casing Depth:	10
Well Completion:	09-JUN-09	Well Owner:	John L. Scott   Med-Tox Northwest
Well Type:	Decommissioning	Driller #:	Not Reported
Static Level:	0	Flow Rate (GPM):	0
Flow Type:	Not Reported	PSI:	0
Well Test:	Not Reported	Water Reclamation #:	8

**X979**  
**North**  
**1/2 - 1 Mile**  
**Higher**

**WA WELLS      WALOG1000460392**

Database:	Ecology Well Logs	Well Log ID:	600180
Well Tag:	Not Reported	Project Tag:	Not Reported
Notice of Intent #:	AE06141	Date Received:	14-JUL-09

## GEOCHECK® - PHYSICAL SETTING SOURCE MAP FINDINGS

Diameter:	2	Casing Depth:	10
Well Completion:	09-JUN-09	Well Owner:	John L. Scott   Med-Tox Northwest
Well Type:	Decommissioning	Driller #:	Not Reported
Static Level:	0	Flow Rate (GPM):	0
Flow Type:	Not Reported	PSI:	0
Well Test:	Not Reported	Water Reclamation #:	8

**X980**  
**North**  
**1/2 - 1 Mile**  
**Higher**

**WA WELLS    WALOG1000460390**

Database:	Ecology Well Logs	Well Log ID:	600176
Well Tag:	Not Reported	Project Tag:	Not Reported
Notice of Intent #:	AE06141	Date Received:	14-JUL-09
Diameter:	2	Casing Depth:	10
Well Completion:	09-JUN-09	Well Owner:	John L. Scott   Med-Tox Northwest
Well Type:	Decommissioning	Driller #:	Not Reported
Static Level:	0	Flow Rate (GPM):	0
Flow Type:	Not Reported	PSI:	0
Well Test:	Not Reported	Water Reclamation #:	8

**X981**  
**North**  
**1/2 - 1 Mile**  
**Higher**

**WA WELLS    WALOG1000460391**

Database:	Ecology Well Logs	Well Log ID:	600178
Well Tag:	Not Reported	Project Tag:	Not Reported
Notice of Intent #:	AE06141	Date Received:	14-JUL-09
Diameter:	2	Casing Depth:	10
Well Completion:	09-JUN-09	Well Owner:	John L. Scott   Med-Tox Northwest
Well Type:	Decommissioning	Driller #:	Not Reported
Static Level:	0	Flow Rate (GPM):	0
Flow Type:	Not Reported	PSI:	0
Well Test:	Not Reported	Water Reclamation #:	8

**X982**  
**North**  
**1/2 - 1 Mile**  
**Higher**

**WA WELLS    WALOG1000460395**

Database:	Ecology Well Logs	Well Log ID:	600186
Well Tag:	Not Reported	Project Tag:	Not Reported
Notice of Intent #:	AE06141	Date Received:	14-JUL-09
Diameter:	2	Casing Depth:	12
Well Completion:	09-JUN-09	Well Owner:	John L. Scott   Med-Tox Northwest
Well Type:	Decommissioning	Driller #:	Not Reported
Static Level:	0	Flow Rate (GPM):	0
Flow Type:	Not Reported	PSI:	0
Well Test:	Not Reported	Water Reclamation #:	8

## GEOCHECK® - PHYSICAL SETTING SOURCE MAP FINDINGS

Map ID  
Direction  
Distance  
Elevation

Database      EDR ID Number

**X983**  
**North**  
**1/2 - 1 Mile**  
**Higher**

**WA WELLS      WALOG1000708826**

Database:	Ecology Well Logs	Well Log ID:	1537851
Well Tag:	Not Reported	Project Tag:	2
Notice of Intent #:	SE57416	Date Received:	10-MAR-16
Diameter:	8	Casing Depth:	20
Well Completion:	16-FEB-16	Well Owner:	Sparkle
Well Type:	Resource Protection	Driller #:	1815
Static Level:	0	Flow Rate (GPM):	0
Flow Type:	Not Reported	PSI:	0
Well Test:	Not Reported	Water Reclamation #:	8

**X984**  
**North**  
**1/2 - 1 Mile**  
**Higher**

**WA WELLS      WALOG1000708827**

Database:	Ecology Well Logs	Well Log ID:	1537852
Well Tag:	Not Reported	Project Tag:	1
Notice of Intent #:	AE36012	Date Received:	10-MAR-16
Diameter:	8	Casing Depth:	20
Well Completion:	16-FEB-16	Well Owner:	Sparkle
Well Type:	Decommissioning	Driller #:	1815
Static Level:	0	Flow Rate (GPM):	0
Flow Type:	Not Reported	PSI:	0
Well Test:	Not Reported	Water Reclamation #:	8

**X985**  
**North**  
**1/2 - 1 Mile**  
**Higher**

**WA WELLS      WALOG1000708825**

Database:	Ecology Well Logs	Well Log ID:	1537850
Well Tag:	Not Reported	Project Tag:	1
Notice of Intent #:	SE57416	Date Received:	10-MAR-16
Diameter:	8	Casing Depth:	20
Well Completion:	16-FEB-16	Well Owner:	Sparkle
Well Type:	Resource Protection	Driller #:	1815
Static Level:	0	Flow Rate (GPM):	0
Flow Type:	Not Reported	PSI:	0
Well Test:	Not Reported	Water Reclamation #:	8

**X986**  
**North**  
**1/2 - 1 Mile**  
**Higher**

**WA WELLS      WALOG1000460396**

Database:	Ecology Well Logs	Well Log ID:	600188
Well Tag:	Not Reported	Project Tag:	Not Reported
Notice of Intent #:	AE06141	Date Received:	14-JUL-09
Diameter:	2	Casing Depth:	14

## GEOCHECK® - PHYSICAL SETTING SOURCE MAP FINDINGS

Well Completion:	09-JUN-09	Well Owner:	John L. Scott   Med-Tox Northwest
Well Type:	Decommissioning	Driller #:	Not Reported
Static Level:	0	Flow Rate (GPM):	0
Flow Type:	Not Reported	PSI:	0
Well Test:	Not Reported	Water Reclamation #:	8

**X987**  
**North**  
**1/2 - 1 Mile**  
**Higher**

**WA WELLS    WALOG1000557046**

Database:	Ecology Well Logs	Well Log ID:	789578
Well Tag:	APS170	Project Tag:	Not Reported
Notice of Intent #:	AE16906	Date Received:	25-APR-12
Diameter:	10	Casing Depth:	58
Well Completion:	02-APR-12	Well Owner:	Michael Mastro
Well Type:	Decommissioning	Driller #:	Not Reported
Static Level:	0	Flow Rate (GPM):	0
Flow Type:	Not Reported	PSI:	0
Well Test:	Not Reported	Water Reclamation #:	8

**X988**  
**North**  
**1/2 - 1 Mile**  
**Higher**

**WA WELLS    WALOG1000376980**

Database:	Ecology Well Logs	Well Log ID:	481536
Well Tag:	Not Reported	Project Tag:	Not Reported
Notice of Intent #:	S030517	Date Received:	16-APR-07
Diameter:	0	Casing Depth:	61
Well Completion:	09-MAR-07	Well Owner:	Michael Mastro
Well Type:	Resource Protection	Driller #:	Not Reported
Static Level:	0	Flow Rate (GPM):	0
Flow Type:	Not Reported	PSI:	0
Well Test:	Not Reported	Water Reclamation #:	8

**X989**  
**North**  
**1/2 - 1 Mile**  
**Higher**

**WA WELLS    WALOG1000460383**

Database:	Ecology Well Logs	Well Log ID:	600163
Well Tag:	Not Reported	Project Tag:	Not Reported
Notice of Intent #:	SE04751	Date Received:	14-JUL-09
Diameter:	2	Casing Depth:	10
Well Completion:	09-JUN-09	Well Owner:	John L. Scott   Med-Tox Northwest
Well Type:	Resource Protection	Driller #:	Not Reported
Static Level:	0	Flow Rate (GPM):	0
Flow Type:	Not Reported	PSI:	0
Well Test:	Not Reported	Water Reclamation #:	8



## GEOCHECK® - PHYSICAL SETTING SOURCE MAP FINDINGS

Map ID  
Direction  
Distance  
Elevation

Database      EDR ID Number

**X990**  
**North**  
**1/2 - 1 Mile**  
**Higher**

**WA WELLS      WALOG1000376979**

Database:	Ecology Well Logs	Well Log ID:	481535
Well Tag:	Not Reported	Project Tag:	Not Reported
Notice of Intent #:	S030517	Date Received:	16-APR-07
Diameter:	0	Casing Depth:	61
Well Completion:	09-MAR-07	Well Owner:	Michael Mastro
Well Type:	Resource Protection	Driller #:	Not Reported
Static Level:	0	Flow Rate (GPM):	0
Flow Type:	Not Reported	PSI:	0
Well Test:	Not Reported	Water Reclamation #:	8

**X991**  
**North**  
**1/2 - 1 Mile**  
**Higher**

**WA WELLS      WALOG1000376977**

Database:	Ecology Well Logs	Well Log ID:	481533
Well Tag:	APS170	Project Tag:	Not Reported
Notice of Intent #:	R068929	Date Received:	16-APR-07
Diameter:	2	Casing Depth:	58
Well Completion:	08-MAR-07	Well Owner:	Michael Mastro
Well Type:	Resource Protection	Driller #:	Not Reported
Static Level:	0	Flow Rate (GPM):	0
Flow Type:	Not Reported	PSI:	0
Well Test:	Not Reported	Water Reclamation #:	8

**X992**  
**North**  
**1/2 - 1 Mile**  
**Higher**

**WA WELLS      WALOG1000376978**

Database:	Ecology Well Logs	Well Log ID:	481534
Well Tag:	APS171	Project Tag:	Not Reported
Notice of Intent #:	R068929	Date Received:	16-APR-07
Diameter:	2	Casing Depth:	60
Well Completion:	08-MAR-07	Well Owner:	Michael Mastro
Well Type:	Resource Protection	Driller #:	Not Reported
Static Level:	0	Flow Rate (GPM):	0
Flow Type:	Not Reported	PSI:	0
Well Test:	Not Reported	Water Reclamation #:	8

**X993**  
**North**  
**1/2 - 1 Mile**  
**Higher**

**WA WELLS      WALOG1000460384**

Database:	Ecology Well Logs	Well Log ID:	600165
Well Tag:	Not Reported	Project Tag:	Not Reported
Notice of Intent #:	SE04751	Date Received:	14-JUL-09
Diameter:	2	Casing Depth:	10

## GEOCHECK® - PHYSICAL SETTING SOURCE MAP FINDINGS

Well Completion:	09-JUN-09	Well Owner:	John L. Scott   Med-Tox Northwest
Well Type:	Resource Protection	Driller #:	Not Reported
Static Level:	0	Flow Rate (GPM):	0
Flow Type:	Not Reported	PSI:	0
Well Test:	Not Reported	Water Reclamation #:	8

**X994**  
**North**  
**1/2 - 1 Mile**  
**Higher**

**WA WELLS    WALOG1000460388**

Database:	Ecology Well Logs	Well Log ID:	600172
Well Tag:	Not Reported	Project Tag:	Not Reported
Notice of Intent #:	SE04751	Date Received:	14-JUL-09
Diameter:	2	Casing Depth:	12
Well Completion:	09-JUN-09	Well Owner:	John L. Scott   Med-Tox Northwest
Well Type:	Resource Protection	Driller #:	Not Reported
Static Level:	0	Flow Rate (GPM):	0
Flow Type:	Not Reported	PSI:	0
Well Test:	Not Reported	Water Reclamation #:	8

**X995**  
**North**  
**1/2 - 1 Mile**  
**Higher**

**WA WELLS    WALOG1000460389**

Database:	Ecology Well Logs	Well Log ID:	600174
Well Tag:	Not Reported	Project Tag:	Not Reported
Notice of Intent #:	SE04751	Date Received:	14-JUL-09
Diameter:	2	Casing Depth:	14
Well Completion:	09-JUN-09	Well Owner:	John L. Scott   Med-Tox Northwest
Well Type:	Resource Protection	Driller #:	Not Reported
Static Level:	0	Flow Rate (GPM):	0
Flow Type:	Not Reported	PSI:	0
Well Test:	Not Reported	Water Reclamation #:	8

**X996**  
**North**  
**1/2 - 1 Mile**  
**Higher**

**WA WELLS    WALOG1000460387**

Database:	Ecology Well Logs	Well Log ID:	600170
Well Tag:	Not Reported	Project Tag:	Not Reported
Notice of Intent #:	SE04751	Date Received:	14-JUL-09
Diameter:	2	Casing Depth:	10
Well Completion:	09-JUN-09	Well Owner:	John L. Scott   Med-Tox Northwest
Well Type:	Resource Protection	Driller #:	Not Reported
Static Level:	0	Flow Rate (GPM):	0
Flow Type:	Not Reported	PSI:	0
Well Test:	Not Reported	Water Reclamation #:	8

## GEOCHECK® - PHYSICAL SETTING SOURCE MAP FINDINGS

Map ID  
Direction  
Distance  
Elevation

Database      EDR ID Number

**X997**  
**North**  
**1/2 - 1 Mile**  
**Higher**

**WA WELLS      WALOG1000460385**

Database:	Ecology Well Logs	Well Log ID:	600167
Well Tag:	Not Reported	Project Tag:	Not Reported
Notice of Intent #:	SE04751	Date Received:	14-JUL-09
Diameter:	2	Casing Depth:	10
Well Completion:	09-JUN-09	Well Owner:	John L. Scott   Med-Tox Northwest
Well Type:	Resource Protection	Driller #:	Not Reported
Static Level:	0	Flow Rate (GPM):	0
Flow Type:	Not Reported	PSI:	0
Well Test:	Not Reported	Water Reclamation #:	8

**X998**  
**North**  
**1/2 - 1 Mile**  
**Higher**

**WA WELLS      WALOG1000460386**

Database:	Ecology Well Logs	Well Log ID:	600169
Well Tag:	Not Reported	Project Tag:	Not Reported
Notice of Intent #:	SE04751	Date Received:	14-JUL-09
Diameter:	2	Casing Depth:	10
Well Completion:	09-JUN-09	Well Owner:	John L. Scott   Med-Tox Northwest
Well Type:	Resource Protection	Driller #:	Not Reported
Static Level:	0	Flow Rate (GPM):	0
Flow Type:	Not Reported	PSI:	0
Well Test:	Not Reported	Water Reclamation #:	8

**X999**  
**North**  
**1/2 - 1 Mile**  
**Higher**

**WA WELLS      WALOG1000754892**

Database:	Ecology Well Logs	Well Log ID:	1611155
Well Tag:	Not Reported	Project Tag:	B8
Notice of Intent #:	SE61044	Date Received:	08-MAR-17
Diameter:	8	Casing Depth:	15
Well Completion:	02-FEB-17	Well Owner:	Aegis Living
Well Type:	Resource Protection	Driller #:	3124
Static Level:	0	Flow Rate (GPM):	0
Flow Type:	Not Reported	PSI:	0
Well Test:	Not Reported	Water Reclamation #:	8

**X1000**  
**North**  
**1/2 - 1 Mile**  
**Higher**

**WA WELLS      WALOG1000754895**

Database:	Ecology Well Logs	Well Log ID:	1611158
Well Tag:	Not Reported	Project Tag:	B1
Notice of Intent #:	SE61044	Date Received:	08-MAR-17
Diameter:	8	Casing Depth:	30

## GEOCHECK® - PHYSICAL SETTING SOURCE MAP FINDINGS

Well Completion:	02-FEB-17	Well Owner:	Aegis Living
Well Type:	Resource Protection	Driller #:	3124
Static Level:	0	Flow Rate (GPM):	0
Flow Type:	Not Reported	PSI:	0
Well Test:	Not Reported	Water Reclamation #:	8

**X1001**  
**North**  
**1/2 - 1 Mile**  
**Higher**

**WA WELLS      WALOG1000754887**

Database:	Ecology Well Logs	Well Log ID:	1611150
Well Tag:	Not Reported	Project Tag:	B3
Notice of Intent #:	AE41377	Date Received:	08-MAR-17
Diameter:	8	Casing Depth:	30
Well Completion:	02-FEB-17	Well Owner:	Aegis Living
Well Type:	Decommissioning	Driller #:	3124
Static Level:	0	Flow Rate (GPM):	0
Flow Type:	Not Reported	PSI:	0
Well Test:	Not Reported	Water Reclamation #:	8

**X1002**  
**North**  
**1/2 - 1 Mile**  
**Higher**

**WA WELLS      WALOG1000754885**

Database:	Ecology Well Logs	Well Log ID:	1611148
Well Tag:	Not Reported	Project Tag:	B6
Notice of Intent #:	AE41377	Date Received:	08-MAR-17
Diameter:	8	Casing Depth:	15
Well Completion:	02-FEB-17	Well Owner:	Aegis Living
Well Type:	Decommissioning	Driller #:	3124
Static Level:	0	Flow Rate (GPM):	0
Flow Type:	Not Reported	PSI:	0
Well Test:	Not Reported	Water Reclamation #:	8

**X1003**  
**North**  
**1/2 - 1 Mile**  
**Higher**

**WA WELLS      WALOG1000754886**

Database:	Ecology Well Logs	Well Log ID:	1611149
Well Tag:	Not Reported	Project Tag:	B7
Notice of Intent #:	AE41377	Date Received:	08-MAR-17
Diameter:	8	Casing Depth:	15
Well Completion:	02-FEB-17	Well Owner:	Aegis Living
Well Type:	Decommissioning	Driller #:	3124
Static Level:	0	Flow Rate (GPM):	0
Flow Type:	Not Reported	PSI:	0
Well Test:	Not Reported	Water Reclamation #:	8

## GEOCHECK® - PHYSICAL SETTING SOURCE MAP FINDINGS

Map ID  
Direction  
Distance  
Elevation

Database      EDR ID Number

**X1004**  
**North**  
**1/2 - 1 Mile**  
**Higher**

**WA WELLS      WALOG1000754899**

Database:	Ecology Well Logs	Well Log ID:	1611162
Well Tag:	Not Reported	Project Tag:	B1
Notice of Intent #:	AE41377	Date Received:	08-MAR-17
Diameter:	8	Casing Depth:	30
Well Completion:	02-FEB-17	Well Owner:	Aegis Living
Well Type:	Decommissioning	Driller #:	3124
Static Level:	0	Flow Rate (GPM):	0
Flow Type:	Not Reported	PSI:	0
Well Test:	Not Reported	Water Reclamation #:	8

**X1005**  
**North**  
**1/2 - 1 Mile**  
**Higher**

**WA WELLS      WALOG1000754911**

Database:	Ecology Well Logs	Well Log ID:	1611174
Well Tag:	Not Reported	Project Tag:	B3
Notice of Intent #:	SE61044	Date Received:	08-MAR-17
Diameter:	8	Casing Depth:	30
Well Completion:	02-FEB-17	Well Owner:	Aegis Living
Well Type:	Resource Protection	Driller #:	3124
Static Level:	0	Flow Rate (GPM):	0
Flow Type:	Not Reported	PSI:	0
Well Test:	Not Reported	Water Reclamation #:	8

**X1006**  
**North**  
**1/2 - 1 Mile**  
**Higher**

**WA WELLS      WALOG1000781419**

Database:	Ecology Well Logs	Well Log ID:	1706942
Well Tag:	BIZ776	Project Tag:	Not Reported
Notice of Intent #:	RE15166	Date Received:	05-JAN-18
Diameter:	8	Casing Depth:	20
Well Completion:	06-NOV-17	Well Owner:	Aegis Living
Well Type:	Resource Protection	Driller #:	3124
Static Level:	0	Flow Rate (GPM):	0
Flow Type:	Not Reported	PSI:	0
Well Test:	Not Reported	Water Reclamation #:	8

**X1007**  
**North**  
**1/2 - 1 Mile**  
**Higher**

**WA WELLS      WALOG1000754910**

Database:	Ecology Well Logs	Well Log ID:	1611173
Well Tag:	Not Reported	Project Tag:	B9
Notice of Intent #:	AE41377	Date Received:	08-MAR-17
Diameter:	8	Casing Depth:	15

## GEOCHECK® - PHYSICAL SETTING SOURCE MAP FINDINGS

Well Completion:	02-FEB-17	Well Owner:	Aegis Living
Well Type:	Decommissioning	Driller #:	3124
Static Level:	0	Flow Rate (GPM):	0
Flow Type:	Not Reported	PSI:	0
Well Test:	Not Reported	Water Reclamation #:	8

**X1008**  
**North**  
**1/2 - 1 Mile**  
**Higher**

**WA WELLS      WALOG1000754904**

Database:	Ecology Well Logs	Well Log ID:	1611167
Well Tag:	Not Reported	Project Tag:	B4
Notice of Intent #:	SE61044	Date Received:	08-MAR-17
Diameter:	8	Casing Depth:	50
Well Completion:	03-FEB-17	Well Owner:	Aegis Living
Well Type:	Resource Protection	Driller #:	3124
Static Level:	0	Flow Rate (GPM):	0
Flow Type:	Not Reported	PSI:	0
Well Test:	Not Reported	Water Reclamation #:	8

**X1009**  
**North**  
**1/2 - 1 Mile**  
**Higher**

**WA WELLS      WALOG1000754905**

Database:	Ecology Well Logs	Well Log ID:	1611168
Well Tag:	Not Reported	Project Tag:	B9
Notice of Intent #:	SE61044	Date Received:	08-MAR-17
Diameter:	8	Casing Depth:	15
Well Completion:	02-FEB-17	Well Owner:	Aegis Living
Well Type:	Resource Protection	Driller #:	3124
Static Level:	0	Flow Rate (GPM):	0
Flow Type:	Not Reported	PSI:	0
Well Test:	Not Reported	Water Reclamation #:	8

**X1010**  
**North**  
**1/2 - 1 Mile**  
**Higher**

**WA WELLS      WALOG1000754850**

Database:	Ecology Well Logs	Well Log ID:	1611113
Well Tag:	Not Reported	Project Tag:	B5
Notice of Intent #:	SE61044	Date Received:	08-MAR-17
Diameter:	8	Casing Depth:	30
Well Completion:	03-FEB-17	Well Owner:	Aegis Living
Well Type:	Resource Protection	Driller #:	3124
Static Level:	0	Flow Rate (GPM):	0
Flow Type:	Not Reported	PSI:	0
Well Test:	Not Reported	Water Reclamation #:	8

## GEOCHECK® - PHYSICAL SETTING SOURCE MAP FINDINGS

Map ID  
Direction  
Distance  
Elevation

Database      EDR ID Number

**X1011**  
**North**  
**1/2 - 1 Mile**  
**Higher**

**WA WELLS      WALOG1000754851**

Database:	Ecology Well Logs	Well Log ID:	1611114
Well Tag:	Not Reported	Project Tag:	B7
Notice of Intent #:	SE61044	Date Received:	08-MAR-17
Diameter:	8	Casing Depth:	15
Well Completion:	02-FEB-17	Well Owner:	Aegis Living
Well Type:	Resource Protection	Driller #:	3124
Static Level:	0	Flow Rate (GPM):	0
Flow Type:	Not Reported	PSI:	0
Well Test:	Not Reported	Water Reclamation #:	8

**X1012**  
**North**  
**1/2 - 1 Mile**  
**Higher**

**WA WELLS      WALOG1000735217**

Database:	Ecology Well Logs	Well Log ID:	1589703
Well Tag:	Not Reported	Project Tag:	Not Reported
Notice of Intent #:	AE38971	Date Received:	23-SEP-16
Diameter:	6	Casing Depth:	12.5
Well Completion:	19-AUG-16	Well Owner:	Sensa Homes
Well Type:	Decommissioning	Driller #:	3113
Static Level:	0	Flow Rate (GPM):	0
Flow Type:	Dry Hole	PSI:	0
Well Test:	Not Reported	Water Reclamation #:	8

**X1013**  
**North**  
**1/2 - 1 Mile**  
**Higher**

**WA WELLS      WALOG1000708828**

Database:	Ecology Well Logs	Well Log ID:	1537853
Well Tag:	Not Reported	Project Tag:	2
Notice of Intent #:	AE36012	Date Received:	10-MAR-16
Diameter:	8	Casing Depth:	20
Well Completion:	16-FEB-16	Well Owner:	Sparkle
Well Type:	Decommissioning	Driller #:	1815
Static Level:	0	Flow Rate (GPM):	0
Flow Type:	Not Reported	PSI:	0
Well Test:	Not Reported	Water Reclamation #:	8

**X1014**  
**North**  
**1/2 - 1 Mile**  
**Higher**

**WA WELLS      WALOG1000735216**

Database:	Ecology Well Logs	Well Log ID:	1589702
Well Tag:	Not Reported	Project Tag:	Not Reported
Notice of Intent #:	SE59393	Date Received:	23-SEP-16
Diameter:	6	Casing Depth:	12.5

## GEOCHECK® - PHYSICAL SETTING SOURCE MAP FINDINGS

Well Completion:	19-AUG-16	Well Owner:	Sensa Homes
Well Type:	Resource Protection	Driller #:	3113
Static Level:	0	Flow Rate (GPM):	0
Flow Type:	Dry Hole	PSI:	0
Well Test:	Not Reported	Water Reclamation #:	8

**X1015**  
**North**  
**1/2 - 1 Mile**  
**Higher**

**WA WELLS      WALOG1000754852**

Database:	Ecology Well Logs	Well Log ID:	1611115
Well Tag:	Not Reported	Project Tag:	B4
Notice of Intent #:	AE41377	Date Received:	08-MAR-17
Diameter:	8	Casing Depth:	50
Well Completion:	03-FEB-17	Well Owner:	Aegis Living
Well Type:	Decommissioning	Driller #:	3124
Static Level:	0	Flow Rate (GPM):	0
Flow Type:	Not Reported	PSI:	0
Well Test:	Not Reported	Water Reclamation #:	8

**X1016**  
**North**  
**1/2 - 1 Mile**  
**Higher**

**WA WELLS      WALOG1000754866**

Database:	Ecology Well Logs	Well Log ID:	1611129
Well Tag:	Not Reported	Project Tag:	B5
Notice of Intent #:	AE41377	Date Received:	08-MAR-17
Diameter:	8	Casing Depth:	30
Well Completion:	03-FEB-17	Well Owner:	Aegis Living
Well Type:	Decommissioning	Driller #:	3124
Static Level:	0	Flow Rate (GPM):	0
Flow Type:	Not Reported	PSI:	0
Well Test:	Not Reported	Water Reclamation #:	8

**X1017**  
**North**  
**1/2 - 1 Mile**  
**Higher**

**WA WELLS      WALOG1000754878**

Database:	Ecology Well Logs	Well Log ID:	1611141
Well Tag:	Not Reported	Project Tag:	B2
Notice of Intent #:	SE61044	Date Received:	08-MAR-17
Diameter:	8	Casing Depth:	30
Well Completion:	02-FEB-17	Well Owner:	Aegis Living
Well Type:	Resource Protection	Driller #:	3124
Static Level:	0	Flow Rate (GPM):	0
Flow Type:	Not Reported	PSI:	0
Well Test:	Not Reported	Water Reclamation #:	8



## GEOCHECK® - PHYSICAL SETTING SOURCE MAP FINDINGS

Map ID  
Direction  
Distance  
Elevation

Database      EDR ID Number

**X1018**  
**North**  
**1/2 - 1 Mile**  
**Higher**

**WA WELLS      WALOG1000754865**

Database:	Ecology Well Logs	Well Log ID:	1611128
Well Tag:	Not Reported	Project Tag:	B2
Notice of Intent #:	AE41377	Date Received:	08-MAR-17
Diameter:	8	Casing Depth:	30
Well Completion:	02-FEB-17	Well Owner:	Aegis Living
Well Type:	Decommissioning	Driller #:	3124
Static Level:	0	Flow Rate (GPM):	0
Flow Type:	Not Reported	PSI:	0
Well Test:	Not Reported	Water Reclamation #:	8

**X1019**  
**North**  
**1/2 - 1 Mile**  
**Higher**

**WA WELLS      WALOG1000754853**

Database:	Ecology Well Logs	Well Log ID:	1611116
Well Tag:	Not Reported	Project Tag:	B8
Notice of Intent #:	AE41377	Date Received:	08-MAR-17
Diameter:	8	Casing Depth:	15
Well Completion:	02-FEB-17	Well Owner:	Aegis Living
Well Type:	Decommissioning	Driller #:	3124
Static Level:	0	Flow Rate (GPM):	0
Flow Type:	Not Reported	PSI:	0
Well Test:	Not Reported	Water Reclamation #:	8

**X1020**  
**North**  
**1/2 - 1 Mile**  
**Higher**

**WA WELLS      WALOG1000754864**

Database:	Ecology Well Logs	Well Log ID:	1611127
Well Tag:	Not Reported	Project Tag:	B6
Notice of Intent #:	SE61044	Date Received:	08-MAR-17
Diameter:	8	Casing Depth:	15
Well Completion:	02-FEB-17	Well Owner:	Aegis Living
Well Type:	Resource Protection	Driller #:	3124
Static Level:	0	Flow Rate (GPM):	0
Flow Type:	Not Reported	PSI:	0
Well Test:	Not Reported	Water Reclamation #:	8

**Y1021**  
**North**  
**1/2 - 1 Mile**  
**Higher**

**WA WELLS      WALOG1000733604**

Database:	Ecology Well Logs	Well Log ID:	1587620
Well Tag:	Not Reported	Project Tag:	Not Reported
Notice of Intent #:	AE38836	Date Received:	20-SEP-16
Diameter:	5	Casing Depth:	20

## GEOCHECK® - PHYSICAL SETTING SOURCE MAP FINDINGS

Well Completion:	07-SEP-16	Well Owner:	Desc Jessica Adams
Well Type:	Decommissioning	Driller #:	3201
Static Level:	0	Flow Rate (GPM):	0
Flow Type:	Dry Hole	PSI:	0
Well Test:	Not Reported	Water Reclamation #:	8

**Y1022**  
**North**  
**1/2 - 1 Mile**  
**Higher**

**WA WELLS      WALOG1000733605**

Database:	Ecology Well Logs	Well Log ID:	1587621
Well Tag:	Not Reported	Project Tag:	Not Reported
Notice of Intent #:	AE38836	Date Received:	20-SEP-16
Diameter:	5	Casing Depth:	20
Well Completion:	07-SEP-16	Well Owner:	Desc Jessica Adams
Well Type:	Decommissioning	Driller #:	3201
Static Level:	0	Flow Rate (GPM):	0
Flow Type:	Dry Hole	PSI:	0
Well Test:	Not Reported	Water Reclamation #:	8

**Y1023**  
**North**  
**1/2 - 1 Mile**  
**Higher**

**WA WELLS      WALOG1000733603**

Database:	Ecology Well Logs	Well Log ID:	1587619
Well Tag:	Not Reported	Project Tag:	Not Reported
Notice of Intent #:	SE59295	Date Received:	20-SEP-16
Diameter:	5	Casing Depth:	20
Well Completion:	07-SEP-16	Well Owner:	Desc Jessica Adams
Well Type:	Resource Protection	Driller #:	3201
Static Level:	0	Flow Rate (GPM):	0
Flow Type:	Dry Hole	PSI:	0
Well Test:	Not Reported	Water Reclamation #:	8

**Y1024**  
**North**  
**1/2 - 1 Mile**  
**Higher**

**WA WELLS      WALOG1000110726**

Database:	Ecology Well Logs	Well Log ID:	116815
Well Tag:	Not Reported	Project Tag:	Not Reported
Notice of Intent #:	A000536	Date Received:	30-NOV-94
Diameter:	8	Casing Depth:	0
Well Completion:	Not Reported	Well Owner:	Metropolitan / Green Wood
Well Type:	Decommissioning	Driller #:	Not Reported
Static Level:	0	Flow Rate (GPM):	0
Flow Type:	Not Reported	PSI:	0
Well Test:	Not Reported	Water Reclamation #:	8

## GEOCHECK® - PHYSICAL SETTING SOURCE MAP FINDINGS

Map ID  
Direction  
Distance  
Elevation

Database      EDR ID Number

**Y1025**  
**North**  
**1/2 - 1 Mile**  
**Higher**

**WA WELLS      WALOG1000733602**

Database:	Ecology Well Logs	Well Log ID:	1587618
Well Tag:	Not Reported	Project Tag:	Not Reported
Notice of Intent #:	SE59295	Date Received:	20-SEP-16
Diameter:	5	Casing Depth:	20
Well Completion:	07-SEP-16	Well Owner:	Desc Jessica Adams
Well Type:	Resource Protection	Driller #:	3201
Static Level:	0	Flow Rate (GPM):	0
Flow Type:	Dry Hole	PSI:	0
Well Test:	Not Reported	Water Reclamation #:	8

**Y1026**  
**North**  
**1/2 - 1 Mile**  
**Higher**

**WA WELLS      WALOG1000733606**

Database:	Ecology Well Logs	Well Log ID:	1587622
Well Tag:	Not Reported	Project Tag:	Not Reported
Notice of Intent #:	SE59295	Date Received:	20-SEP-16
Diameter:	5	Casing Depth:	20
Well Completion:	07-SEP-16	Well Owner:	Desc Jessica Adams
Well Type:	Resource Protection	Driller #:	3201
Static Level:	0	Flow Rate (GPM):	0
Flow Type:	Dry Hole	PSI:	0
Well Test:	Not Reported	Water Reclamation #:	8

**Y1027**  
**North**  
**1/2 - 1 Mile**  
**Higher**

**WA WELLS      WALOG1000817111**

Database:	Ecology Well Logs	Well Log ID:	1646299
Well Tag:	Not Reported	Project Tag:	Not Reported
Notice of Intent #:	AE44695	Date Received:	12-NOV-17
Diameter:	5	Casing Depth:	30
Well Completion:	18-AUG-17	Well Owner:	Yakor LLC
Well Type:	Decommissioning	Driller #:	3201
Static Level:	0	Flow Rate (GPM):	0
Flow Type:	Dry Hole	PSI:	0
Well Test:	Not Reported	Water Reclamation #:	8

**Y1028**  
**North**  
**1/2 - 1 Mile**  
**Higher**

**WA WELLS      WALOG1000817112**

Database:	Ecology Well Logs	Well Log ID:	1646300
Well Tag:	Not Reported	Project Tag:	Not Reported
Notice of Intent #:	AE44695	Date Received:	12-NOV-17
Diameter:	5	Casing Depth:	30

## GEOCHECK® - PHYSICAL SETTING SOURCE MAP FINDINGS

Well Completion:	18-AUG-17	Well Owner:	Yakor Llc
Well Type:	Decommissioning	Driller #:	3201
Static Level:	0	Flow Rate (GPM):	0
Flow Type:	Dry Hole	PSI:	0
Well Test:	Not Reported	Water Reclamation #:	8

**Y1029**  
**North**  
**1/2 - 1 Mile**  
**Higher**

**WA WELLS    WALOG1000817110**

Database:	Ecology Well Logs	Well Log ID:	1646298
Well Tag:	Not Reported	Project Tag:	Not Reported
Notice of Intent #:	SE63187	Date Received:	12-NOV-17
Diameter:	5	Casing Depth:	30
Well Completion:	18-AUG-17	Well Owner:	Yakor Llc
Well Type:	Resource Protection	Driller #:	3201
Static Level:	0	Flow Rate (GPM):	0
Flow Type:	Dry Hole	PSI:	0
Well Test:	Not Reported	Water Reclamation #:	8

**Y1030**  
**North**  
**1/2 - 1 Mile**  
**Higher**

**WA WELLS    WALOG1000733607**

Database:	Ecology Well Logs	Well Log ID:	1587623
Well Tag:	Not Reported	Project Tag:	Not Reported
Notice of Intent #:	AE38836	Date Received:	20-SEP-16
Diameter:	5	Casing Depth:	20
Well Completion:	07-SEP-16	Well Owner:	Desc Jessica Adams
Well Type:	Decommissioning	Driller #:	3201
Static Level:	0	Flow Rate (GPM):	0
Flow Type:	Dry Hole	PSI:	0
Well Test:	Not Reported	Water Reclamation #:	8

**Y1031**  
**North**  
**1/2 - 1 Mile**  
**Higher**

**WA WELLS    WALOG1000817109**

Database:	Ecology Well Logs	Well Log ID:	1646297
Well Tag:	Not Reported	Project Tag:	Not Reported
Notice of Intent #:	SE63187	Date Received:	12-NOV-17
Diameter:	5	Casing Depth:	30
Well Completion:	18-AUG-17	Well Owner:	Yakor Llc
Well Type:	Resource Protection	Driller #:	3201
Static Level:	0	Flow Rate (GPM):	0
Flow Type:	Dry Hole	PSI:	0
Well Test:	Not Reported	Water Reclamation #:	8

## GEOCHECK® - PHYSICAL SETTING SOURCE MAP FINDINGS

Map ID  
Direction  
Distance  
Elevation

Database      EDR ID Number

**Z1032**  
**NW**  
**1/2 - 1 Mile**  
**Higher**

**WA WELLS      WALOG1000630015**

Database:	Ecology Well Logs	Well Log ID:	930768
Well Tag:	Not Reported	Project Tag:	Not Reported
Notice of Intent #:	SE50958	Date Received:	01-NOV-14
Diameter:	8	Casing Depth:	15
Well Completion:	01-APR-14	Well Owner:	City Of Seattle
Well Type:	Resource Protection	Driller #:	1816
Static Level:	0	Flow Rate (GPM):	0
Flow Type:	Dry Hole	PSI:	0
Well Test:	Not Reported	Water Reclamation #:	8

**Z1033**  
**NW**  
**1/2 - 1 Mile**  
**Higher**

**WA WELLS      WALOG1000630014**

Database:	Ecology Well Logs	Well Log ID:	930767
Well Tag:	Not Reported	Project Tag:	Not Reported
Notice of Intent #:	SE50958	Date Received:	01-NOV-14
Diameter:	8	Casing Depth:	15
Well Completion:	01-APR-14	Well Owner:	City Of Seattle
Well Type:	Resource Protection	Driller #:	1816
Static Level:	0	Flow Rate (GPM):	0
Flow Type:	Dry Hole	PSI:	0
Well Test:	Not Reported	Water Reclamation #:	8

**Z1034**  
**NW**  
**1/2 - 1 Mile**  
**Higher**

**WA WELLS      WALOG1000630017**

Database:	Ecology Well Logs	Well Log ID:	930770
Well Tag:	Not Reported	Project Tag:	Not Reported
Notice of Intent #:	AE26123	Date Received:	01-NOV-14
Diameter:	8	Casing Depth:	15
Well Completion:	01-APR-14	Well Owner:	City Of Seattle
Well Type:	Decommissioning	Driller #:	1816
Static Level:	0	Flow Rate (GPM):	0
Flow Type:	Dry Hole	PSI:	0
Well Test:	Not Reported	Water Reclamation #:	8

**Z1035**  
**NW**  
**1/2 - 1 Mile**  
**Higher**

**WA WELLS      WALOG1000630016**

Database:	Ecology Well Logs	Well Log ID:	930769
Well Tag:	Not Reported	Project Tag:	Not Reported
Notice of Intent #:	AE26123	Date Received:	01-NOV-14
Diameter:	8	Casing Depth:	15

## GEOCHECK® - PHYSICAL SETTING SOURCE MAP FINDINGS

Well Completion:	01-APR-14	Well Owner:	City Of Seattle
Well Type:	Decommissioning	Driller #:	1816
Static Level:	0	Flow Rate (GPM):	0
Flow Type:	Dry Hole	PSI:	0
Well Test:	Not Reported	Water Reclamation #:	8

**1036**  
**NE**  
**1/2 - 1 Mile**  
**Higher**

**WA WELLS      WALOG1000112048**

Database:	Ecology Well Logs	Well Log ID:	118446
Well Tag:	Not Reported	Project Tag:	Not Reported
Notice of Intent #:	Not Reported	Date Received:	12-NOV-91
Diameter:	8	Casing Depth:	0
Well Completion:	Not Reported	Well Owner:	Seattle City Light
Well Type:	Resource Protection	Driller #:	Not Reported
Static Level:	0	Flow Rate (GPM):	0
Flow Type:	Not Reported	PSI:	0
Well Test:	Not Reported	Water Reclamation #:	8

**AA1037**  
**South**  
**1/2 - 1 Mile**  
**Higher**

**WA WELLS      WALOG1000583418**

Database:	Ecology Well Logs	Well Log ID:	842813
Well Tag:	BHS707	Project Tag:	Not Reported
Notice of Intent #:	RE07156	Date Received:	07-FEB-13
Diameter:	12	Casing Depth:	31
Well Completion:	15-NOV-12	Well Owner:	Heavens Supply   Trs Group
Well Type:	Resource Protection	Driller #:	Not Reported
Static Level:	0	Flow Rate (GPM):	0
Flow Type:	Not Reported	PSI:	0
Well Test:	Not Reported	Water Reclamation #:	8

**AA1038**  
**South**  
**1/2 - 1 Mile**  
**Higher**

**WA WELLS      WALOG1000583417**

Database:	Ecology Well Logs	Well Log ID:	842811
Well Tag:	BHS706	Project Tag:	Not Reported
Notice of Intent #:	RE07156	Date Received:	07-FEB-13
Diameter:	12	Casing Depth:	31
Well Completion:	15-NOV-12	Well Owner:	Heavens Supply   Trs Group
Well Type:	Resource Protection	Driller #:	Not Reported
Static Level:	0	Flow Rate (GPM):	0
Flow Type:	Not Reported	PSI:	0
Well Test:	Not Reported	Water Reclamation #:	8

## GEOCHECK® - PHYSICAL SETTING SOURCE MAP FINDINGS

Map ID  
Direction  
Distance  
Elevation

Database      EDR ID Number

**AA1039**  
**South**  
**1/2 - 1 Mile**  
**Higher**

**WA WELLS      WALOG1000583419**

Database:	Ecology Well Logs	Well Log ID:	842815
Well Tag:	BHS708	Project Tag:	Not Reported
Notice of Intent #:	RE07156	Date Received:	07-FEB-13
Diameter:	12	Casing Depth:	20
Well Completion:	16-NOV-12	Well Owner:	Heavens Supply   Trs Group
Well Type:	Resource Protection	Driller #:	Not Reported
Static Level:	0	Flow Rate (GPM):	0
Flow Type:	Not Reported	PSI:	0
Well Test:	Not Reported	Water Reclamation #:	8

**AA1040**  
**South**  
**1/2 - 1 Mile**  
**Higher**

**WA WELLS      WALOG1000583421**

Database:	Ecology Well Logs	Well Log ID:	842819
Well Tag:	BHS710	Project Tag:	Not Reported
Notice of Intent #:	RE07156	Date Received:	07-FEB-13
Diameter:	12	Casing Depth:	31
Well Completion:	16-NOV-12	Well Owner:	Heavens Supply
Well Type:	Resource Protection	Driller #:	Not Reported
Static Level:	0	Flow Rate (GPM):	0
Flow Type:	Not Reported	PSI:	0
Well Test:	Not Reported	Water Reclamation #:	8

**AA1041**  
**South**  
**1/2 - 1 Mile**  
**Higher**

**WA WELLS      WALOG1000583420**

Database:	Ecology Well Logs	Well Log ID:	842817
Well Tag:	BHS709	Project Tag:	Not Reported
Notice of Intent #:	RE07156	Date Received:	07-FEB-13
Diameter:	12	Casing Depth:	20
Well Completion:	16-NOV-12	Well Owner:	Heavens Supply   Trs Group
Well Type:	Resource Protection	Driller #:	Not Reported
Static Level:	0	Flow Rate (GPM):	0
Flow Type:	Not Reported	PSI:	0
Well Test:	Not Reported	Water Reclamation #:	8

**AA1042**  
**South**  
**1/2 - 1 Mile**  
**Higher**

**WA WELLS      WALOG1000583416**

Database:	Ecology Well Logs	Well Log ID:	842809
Well Tag:	BHS705	Project Tag:	Not Reported
Notice of Intent #:	RE07156	Date Received:	07-FEB-13
Diameter:	12	Casing Depth:	31

## GEOCHECK® - PHYSICAL SETTING SOURCE MAP FINDINGS

Well Completion:	15-NOV-12	Well Owner:	Heavens Supply   Trs Group
Well Type:	Resource Protection	Driller #:	Not Reported
Static Level:	0	Flow Rate (GPM):	0
Flow Type:	Not Reported	PSI:	0
Well Test:	Not Reported	Water Reclamation #:	8

**AA1043**  
**South**  
**1/2 - 1 Mile**  
**Higher**

**WA WELLS      WALOG1000583412**

Database:	Ecology Well Logs	Well Log ID:	842801
Well Tag:	BHS701	Project Tag:	Not Reported
Notice of Intent #:	RE07156	Date Received:	07-FEB-13
Diameter:	12	Casing Depth:	20
Well Completion:	13-NOV-12	Well Owner:	Heavens Supply   Trs Group
Well Type:	Resource Protection	Driller #:	Not Reported
Static Level:	0	Flow Rate (GPM):	0
Flow Type:	Not Reported	PSI:	0
Well Test:	Not Reported	Water Reclamation #:	8

**AA1044**  
**South**  
**1/2 - 1 Mile**  
**Higher**

**WA WELLS      WALOG1000583411**

Database:	Ecology Well Logs	Well Log ID:	842799
Well Tag:	BHS700	Project Tag:	Not Reported
Notice of Intent #:	RE07156	Date Received:	07-FEB-13
Diameter:	8	Casing Depth:	30
Well Completion:	04-DEC-12	Well Owner:	Heavens Supply   Trs Group
Well Type:	Resource Protection	Driller #:	Not Reported
Static Level:	0	Flow Rate (GPM):	0
Flow Type:	Not Reported	PSI:	0
Well Test:	Not Reported	Water Reclamation #:	8

**AA1045**  
**South**  
**1/2 - 1 Mile**  
**Higher**

**WA WELLS      WALOG1000583413**

Database:	Ecology Well Logs	Well Log ID:	842803
Well Tag:	BHS702	Project Tag:	Not Reported
Notice of Intent #:	RE07156	Date Received:	07-FEB-13
Diameter:	12	Casing Depth:	20
Well Completion:	13-NOV-12	Well Owner:	Heavens Supply   Trs Group
Well Type:	Resource Protection	Driller #:	Not Reported
Static Level:	0	Flow Rate (GPM):	0
Flow Type:	Not Reported	PSI:	0
Well Test:	Not Reported	Water Reclamation #:	8



## GEOCHECK® - PHYSICAL SETTING SOURCE MAP FINDINGS

Map ID  
Direction  
Distance  
Elevation

Database      EDR ID Number

**AA1046**  
**South**  
**1/2 - 1 Mile**  
**Higher**

**WA WELLS      WALOG1000583415**

Database:	Ecology Well Logs	Well Log ID:	842807
Well Tag:	BHS704	Project Tag:	Not Reported
Notice of Intent #:	RE07156	Date Received:	07-FEB-13
Diameter:	8	Casing Depth:	30
Well Completion:	14-NOV-12	Well Owner:	Heavens Supply   Trs Group
Well Type:	Resource Protection	Driller #:	Not Reported
Static Level:	0	Flow Rate (GPM):	0
Flow Type:	Not Reported	PSI:	0
Well Test:	Not Reported	Water Reclamation #:	8

**AA1047**  
**South**  
**1/2 - 1 Mile**  
**Higher**

**WA WELLS      WALOG1000583414**

Database:	Ecology Well Logs	Well Log ID:	842805
Well Tag:	BHS703	Project Tag:	Not Reported
Notice of Intent #:	RE07156	Date Received:	07-FEB-13
Diameter:	12	Casing Depth:	20
Well Completion:	14-NOV-12	Well Owner:	Heavens Supply   Trs Group
Well Type:	Resource Protection	Driller #:	Not Reported
Static Level:	0	Flow Rate (GPM):	0
Flow Type:	Not Reported	PSI:	0
Well Test:	Not Reported	Water Reclamation #:	8

**AA1048**  
**South**  
**1/2 - 1 Mile**  
**Higher**

**WA WELLS      WALOG1000583429**

Database:	Ecology Well Logs	Well Log ID:	842835
Well Tag:	BHS718	Project Tag:	Not Reported
Notice of Intent #:	RE07156	Date Received:	07-FEB-13
Diameter:	12	Casing Depth:	31
Well Completion:	06-DEC-12	Well Owner:	Heavens Supply   Trs Group
Well Type:	Resource Protection	Driller #:	Not Reported
Static Level:	0	Flow Rate (GPM):	0
Flow Type:	Not Reported	PSI:	0
Well Test:	Not Reported	Water Reclamation #:	8

**AA1049**  
**South**  
**1/2 - 1 Mile**  
**Higher**

**WA WELLS      WALOG1000583428**

Database:	Ecology Well Logs	Well Log ID:	842833
Well Tag:	BHS717	Project Tag:	Not Reported
Notice of Intent #:	RE07156	Date Received:	07-FEB-13
Diameter:	8	Casing Depth:	30

## GEOCHECK® - PHYSICAL SETTING SOURCE MAP FINDINGS

Well Completion:	06-DEC-12	Well Owner:	Heavens Supply   Trs Group
Well Type:	Resource Protection	Driller #:	Not Reported
Static Level:	0	Flow Rate (GPM):	0
Flow Type:	Not Reported	PSI:	0
Well Test:	Not Reported	Water Reclamation #:	8

**AA1050**  
**South**  
**1/2 - 1 Mile**  
**Higher**

**WA WELLS      WALOG1000583430**

Database:	Ecology Well Logs	Well Log ID:	842837
Well Tag:	BHS719	Project Tag:	Not Reported
Notice of Intent #:	RE07156	Date Received:	07-FEB-13
Diameter:	12	Casing Depth:	32
Well Completion:	06-DEC-12	Well Owner:	Heavens Supply   Trs Group
Well Type:	Resource Protection	Driller #:	Not Reported
Static Level:	0	Flow Rate (GPM):	0
Flow Type:	Not Reported	PSI:	0
Well Test:	Not Reported	Water Reclamation #:	8

**AA1051**  
**South**  
**1/2 - 1 Mile**  
**Higher**

**WA WELLS      WALOG1000583432**

Database:	Ecology Well Logs	Well Log ID:	842841
Well Tag:	BHS721	Project Tag:	Not Reported
Notice of Intent #:	RE07156	Date Received:	07-FEB-13
Diameter:	12	Casing Depth:	31
Well Completion:	07-DEC-12	Well Owner:	Heavens Supply   Trs Group
Well Type:	Resource Protection	Driller #:	Not Reported
Static Level:	0	Flow Rate (GPM):	0
Flow Type:	Not Reported	PSI:	0
Well Test:	Not Reported	Water Reclamation #:	8

**AA1052**  
**South**  
**1/2 - 1 Mile**  
**Higher**

**WA WELLS      WALOG1000583431**

Database:	Ecology Well Logs	Well Log ID:	842839
Well Tag:	BHS720	Project Tag:	Not Reported
Notice of Intent #:	RE07156	Date Received:	07-FEB-13
Diameter:	12	Casing Depth:	32
Well Completion:	06-DEC-12	Well Owner:	Heavens Supply   Trs Group
Well Type:	Resource Protection	Driller #:	Not Reported
Static Level:	0	Flow Rate (GPM):	0
Flow Type:	Not Reported	PSI:	0
Well Test:	Not Reported	Water Reclamation #:	8

## GEOCHECK® - PHYSICAL SETTING SOURCE MAP FINDINGS

Map ID  
Direction  
Distance  
Elevation

Database      EDR ID Number

**AA1053**  
**South**  
**1/2 - 1 Mile**  
**Higher**

**WA WELLS      WALOG1000583427**

Database:	Ecology Well Logs	Well Log ID:	842831
Well Tag:	BHS716	Project Tag:	Not Reported
Notice of Intent #:	RE07156	Date Received:	07-FEB-13
Diameter:	12	Casing Depth:	31
Well Completion:	06-DEC-12	Well Owner:	Heavens Supply   Trs Group
Well Type:	Resource Protection	Driller #:	Not Reported
Static Level:	0	Flow Rate (GPM):	0
Flow Type:	Not Reported	PSI:	0
Well Test:	Not Reported	Water Reclamation #:	8

**AA1054**  
**South**  
**1/2 - 1 Mile**  
**Higher**

**WA WELLS      WALOG1000583423**

Database:	Ecology Well Logs	Well Log ID:	842823
Well Tag:	BHS712	Project Tag:	Not Reported
Notice of Intent #:	RE07156	Date Received:	07-FEB-13
Diameter:	12	Casing Depth:	31
Well Completion:	04-DEC-12	Well Owner:	Heavens Supply   Trs Group
Well Type:	Resource Protection	Driller #:	Not Reported
Static Level:	0	Flow Rate (GPM):	0
Flow Type:	Not Reported	PSI:	0
Well Test:	Not Reported	Water Reclamation #:	8

**AA1055**  
**South**  
**1/2 - 1 Mile**  
**Higher**

**WA WELLS      WALOG1000583422**

Database:	Ecology Well Logs	Well Log ID:	842821
Well Tag:	BHS711	Project Tag:	Not Reported
Notice of Intent #:	RE07156	Date Received:	07-FEB-13
Diameter:	12	Casing Depth:	31
Well Completion:	04-DEC-12	Well Owner:	Heavens Supply   Trs Group
Well Type:	Resource Protection	Driller #:	Not Reported
Static Level:	0	Flow Rate (GPM):	0
Flow Type:	Not Reported	PSI:	0
Well Test:	Not Reported	Water Reclamation #:	8

**AA1056**  
**South**  
**1/2 - 1 Mile**  
**Higher**

**WA WELLS      WALOG1000583424**

Database:	Ecology Well Logs	Well Log ID:	842825
Well Tag:	BHS713	Project Tag:	Not Reported
Notice of Intent #:	RE07156	Date Received:	07-FEB-13
Diameter:	12	Casing Depth:	32

## GEOCHECK® - PHYSICAL SETTING SOURCE MAP FINDINGS

Well Completion:	05-DEC-12	Well Owner:	Heavens Supply   Trs Group
Well Type:	Resource Protection	Driller #:	Not Reported
Static Level:	0	Flow Rate (GPM):	0
Flow Type:	Not Reported	PSI:	0
Well Test:	Not Reported	Water Reclamation #:	8

**AA1057**  
**South**  
**1/2 - 1 Mile**  
**Higher**

**WA WELLS    WALOG1000583426**

Database:	Ecology Well Logs	Well Log ID:	842829
Well Tag:	BHS715	Project Tag:	Not Reported
Notice of Intent #:	RE07156	Date Received:	07-FEB-13
Diameter:	12	Casing Depth:	32
Well Completion:	05-DEC-12	Well Owner:	Heavens Supply   Trs Group
Well Type:	Resource Protection	Driller #:	Not Reported
Static Level:	0	Flow Rate (GPM):	0
Flow Type:	Not Reported	PSI:	0
Well Test:	Not Reported	Water Reclamation #:	8

**AA1058**  
**South**  
**1/2 - 1 Mile**  
**Higher**

**WA WELLS    WALOG1000583425**

Database:	Ecology Well Logs	Well Log ID:	842827
Well Tag:	BHS714	Project Tag:	Not Reported
Notice of Intent #:	RE07156	Date Received:	07-FEB-13
Diameter:	12	Casing Depth:	31
Well Completion:	05-DEC-12	Well Owner:	Heavens Supply   Trs Group
Well Type:	Resource Protection	Driller #:	Not Reported
Static Level:	0	Flow Rate (GPM):	0
Flow Type:	Not Reported	PSI:	0
Well Test:	Not Reported	Water Reclamation #:	8

**AA1059**  
**South**  
**1/2 - 1 Mile**  
**Higher**

**WA WELLS    WALOG1000583410**

Database:	Ecology Well Logs	Well Log ID:	842797
Well Tag:	BHS699	Project Tag:	Not Reported
Notice of Intent #:	RE07156	Date Received:	07-FEB-13
Diameter:	12	Casing Depth:	32
Well Completion:	03-DEC-12	Well Owner:	Heavens Supply   Trs Group
Well Type:	Resource Protection	Driller #:	Not Reported
Static Level:	0	Flow Rate (GPM):	0
Flow Type:	Not Reported	PSI:	0
Well Test:	Not Reported	Water Reclamation #:	8

## GEOCHECK® - PHYSICAL SETTING SOURCE MAP FINDINGS

Map ID  
Direction  
Distance  
Elevation

Database      EDR ID Number

**AA1060**  
**South**  
**1/2 - 1 Mile**  
**Higher**

**WA WELLS      WALOG1000583394**

Database:	Ecology Well Logs	Well Log ID:	842766
Well Tag:	BHS684	Project Tag:	Not Reported
Notice of Intent #:	RE07156	Date Received:	07-FEB-13
Diameter:	12	Casing Depth:	32
Well Completion:	28-NOV-12	Well Owner:	Heavens Supply   Trs Group
Well Type:	Resource Protection	Driller #:	Not Reported
Static Level:	0	Flow Rate (GPM):	0
Flow Type:	Not Reported	PSI:	0
Well Test:	Not Reported	Water Reclamation #:	8

**AA1061**  
**South**  
**1/2 - 1 Mile**  
**Higher**

**WA WELLS      WALOG1000583393**

Database:	Ecology Well Logs	Well Log ID:	842764
Well Tag:	BHS683	Project Tag:	Not Reported
Notice of Intent #:	RE07156	Date Received:	07-FEB-13
Diameter:	12	Casing Depth:	32
Well Completion:	27-NOV-12	Well Owner:	Heavens Supply   Trs Group
Well Type:	Resource Protection	Driller #:	Not Reported
Static Level:	0	Flow Rate (GPM):	0
Flow Type:	Not Reported	PSI:	0
Well Test:	Not Reported	Water Reclamation #:	8

**AA1062**  
**South**  
**1/2 - 1 Mile**  
**Higher**

**WA WELLS      WALOG1000583395**

Database:	Ecology Well Logs	Well Log ID:	842768
Well Tag:	BHS685	Project Tag:	Not Reported
Notice of Intent #:	RE07156	Date Received:	07-FEB-13
Diameter:	8	Casing Depth:	30
Well Completion:	28-NOV-12	Well Owner:	Heavens Supply   Trs Group
Well Type:	Resource Protection	Driller #:	Not Reported
Static Level:	0	Flow Rate (GPM):	0
Flow Type:	Not Reported	PSI:	0
Well Test:	Not Reported	Water Reclamation #:	8

**AA1063**  
**South**  
**1/2 - 1 Mile**  
**Higher**

**WA WELLS      WALOG1000583397**

Database:	Ecology Well Logs	Well Log ID:	842771
Well Tag:	BHS687	Project Tag:	Not Reported
Notice of Intent #:	RE07156	Date Received:	07-FEB-13
Diameter:	12	Casing Depth:	32

## GEOCHECK® - PHYSICAL SETTING SOURCE MAP FINDINGS

Well Completion:	28-NOV-12	Well Owner:	Heavens Supply   Trs Group
Well Type:	Resource Protection	Driller #:	Not Reported
Static Level:	0	Flow Rate (GPM):	0
Flow Type:	Not Reported	PSI:	0
Well Test:	Not Reported	Water Reclamation #:	8

**AA1064**  
**South**  
**1/2 - 1 Mile**  
**Higher**

**WA WELLS    WALOG1000583396**

Database:	Ecology Well Logs	Well Log ID:	842770
Well Tag:	BHS686	Project Tag:	Not Reported
Notice of Intent #:	RE07156	Date Received:	07-FEB-13
Diameter:	12	Casing Depth:	32
Well Completion:	28-NOV-12	Well Owner:	Heavens Supply   Trs Group
Well Type:	Resource Protection	Driller #:	Not Reported
Static Level:	0	Flow Rate (GPM):	0
Flow Type:	Not Reported	PSI:	0
Well Test:	Not Reported	Water Reclamation #:	8

**AA1065**  
**South**  
**1/2 - 1 Mile**  
**Higher**

**WA WELLS    WALOG1000583392**

Database:	Ecology Well Logs	Well Log ID:	842762
Well Tag:	BHS682	Project Tag:	Not Reported
Notice of Intent #:	RE07156	Date Received:	07-FEB-13
Diameter:	12	Casing Depth:	32
Well Completion:	27-NOV-12	Well Owner:	Heavens Supply   Trs Group
Well Type:	Resource Protection	Driller #:	Not Reported
Static Level:	0	Flow Rate (GPM):	0
Flow Type:	Not Reported	PSI:	0
Well Test:	Not Reported	Water Reclamation #:	8

**AA1066**  
**South**  
**1/2 - 1 Mile**  
**Higher**

**WA WELLS    WALOG1000583388**

Database:	Ecology Well Logs	Well Log ID:	842754
Well Tag:	BHS678	Project Tag:	Not Reported
Notice of Intent #:	RE07156	Date Received:	07-FEB-13
Diameter:	12	Casing Depth:	31
Well Completion:	26-NOV-12	Well Owner:	Heavens Supply   Trs Group
Well Type:	Resource Protection	Driller #:	Not Reported
Static Level:	0	Flow Rate (GPM):	0
Flow Type:	Not Reported	PSI:	0
Well Test:	Not Reported	Water Reclamation #:	8

## GEOCHECK® - PHYSICAL SETTING SOURCE MAP FINDINGS

Map ID  
Direction  
Distance  
Elevation

Database      EDR ID Number

**AA1067**  
**South**  
**1/2 - 1 Mile**  
**Higher**

**WA WELLS      WALOG1000583387**

Database:	Ecology Well Logs	Well Log ID:	842752
Well Tag:	BHS677	Project Tag:	Not Reported
Notice of Intent #:	RE07156	Date Received:	07-FEB-13
Diameter:	12	Casing Depth:	32
Well Completion:	21-NOV-12	Well Owner:	Heavens Supply   Trs Group
Well Type:	Resource Protection	Driller #:	Not Reported
Static Level:	0	Flow Rate (GPM):	0
Flow Type:	Not Reported	PSI:	0
Well Test:	Not Reported	Water Reclamation #:	8

**AA1068**  
**South**  
**1/2 - 1 Mile**  
**Higher**

**WA WELLS      WALOG1000583389**

Database:	Ecology Well Logs	Well Log ID:	842756
Well Tag:	BHS679	Project Tag:	Not Reported
Notice of Intent #:	RE07156	Date Received:	07-FEB-13
Diameter:	12	Casing Depth:	31
Well Completion:	26-NOV-12	Well Owner:	Heavens Supply   Trs Group
Well Type:	Resource Protection	Driller #:	Not Reported
Static Level:	0	Flow Rate (GPM):	0
Flow Type:	Not Reported	PSI:	0
Well Test:	Not Reported	Water Reclamation #:	8

**AA1069**  
**South**  
**1/2 - 1 Mile**  
**Higher**

**WA WELLS      WALOG1000583391**

Database:	Ecology Well Logs	Well Log ID:	842760
Well Tag:	BHS681	Project Tag:	Not Reported
Notice of Intent #:	RE07156	Date Received:	07-FEB-13
Diameter:	12	Casing Depth:	32
Well Completion:	27-NOV-12	Well Owner:	Heavens Supply   Trs Group
Well Type:	Resource Protection	Driller #:	Not Reported
Static Level:	0	Flow Rate (GPM):	0
Flow Type:	Not Reported	PSI:	0
Well Test:	Not Reported	Water Reclamation #:	8

**AA1070**  
**South**  
**1/2 - 1 Mile**  
**Higher**

**WA WELLS      WALOG1000583390**

Database:	Ecology Well Logs	Well Log ID:	842758
Well Tag:	BHS680	Project Tag:	Not Reported
Notice of Intent #:	RE07156	Date Received:	07-FEB-13
Diameter:	8	Casing Depth:	30

## GEOCHECK® - PHYSICAL SETTING SOURCE MAP FINDINGS

Well Completion:	26-NOV-12	Well Owner:	Heavens Supply   Trs Group
Well Type:	Resource Protection	Driller #:	Not Reported
Static Level:	0	Flow Rate (GPM):	0
Flow Type:	Not Reported	PSI:	0
Well Test:	Not Reported	Water Reclamation #:	8

**AA1071**  
**South**  
**1/2 - 1 Mile**  
**Higher**

**WA WELLS    WALOG1000583406**

Database:	Ecology Well Logs	Well Log ID:	842789
Well Tag:	BHS695	Project Tag:	Not Reported
Notice of Intent #:	RE07156	Date Received:	07-FEB-13
Diameter:	12	Casing Depth:	32
Well Completion:	30-NOV-12	Well Owner:	Heavens Supply   Trs Group
Well Type:	Resource Protection	Driller #:	Not Reported
Static Level:	0	Flow Rate (GPM):	0
Flow Type:	Not Reported	PSI:	0
Well Test:	Not Reported	Water Reclamation #:	8

**AA1072**  
**South**  
**1/2 - 1 Mile**  
**Higher**

**WA WELLS    WALOG1000583405**

Database:	Ecology Well Logs	Well Log ID:	842787
Well Tag:	BHS694	Project Tag:	Not Reported
Notice of Intent #:	RE07156	Date Received:	07-FEB-13
Diameter:	8	Casing Depth:	30
Well Completion:	30-NOV-12	Well Owner:	Heavens Supply   Trs Group
Well Type:	Resource Protection	Driller #:	Not Reported
Static Level:	0	Flow Rate (GPM):	0
Flow Type:	Not Reported	PSI:	0
Well Test:	Not Reported	Water Reclamation #:	8

**AA1073**  
**South**  
**1/2 - 1 Mile**  
**Higher**

**WA WELLS    WALOG1000583407**

Database:	Ecology Well Logs	Well Log ID:	842791
Well Tag:	BHS696	Project Tag:	Not Reported
Notice of Intent #:	RE07156	Date Received:	07-FEB-13
Diameter:	12	Casing Depth:	31
Well Completion:	30-NOV-12	Well Owner:	Heavens Supply   Trs Group
Well Type:	Resource Protection	Driller #:	Not Reported
Static Level:	0	Flow Rate (GPM):	0
Flow Type:	Not Reported	PSI:	0
Well Test:	Not Reported	Water Reclamation #:	8



## GEOCHECK® - PHYSICAL SETTING SOURCE MAP FINDINGS

Map ID  
Direction  
Distance  
Elevation

Database      EDR ID Number

**AA1074**  
**South**  
**1/2 - 1 Mile**  
**Higher**

**WA WELLS      WALOG1000583409**

Database:	Ecology Well Logs	Well Log ID:	842795
Well Tag:	BHS698	Project Tag:	Not Reported
Notice of Intent #:	RE07156	Date Received:	07-FEB-13
Diameter:	12	Casing Depth:	32
Well Completion:	03-DEC-12	Well Owner:	Heavens Supply   Trs Group
Well Type:	Resource Protection	Driller #:	Not Reported
Static Level:	0	Flow Rate (GPM):	0
Flow Type:	Not Reported	PSI:	0
Well Test:	Not Reported	Water Reclamation #:	8

**AA1075**  
**South**  
**1/2 - 1 Mile**  
**Higher**

**WA WELLS      WALOG1000583408**

Database:	Ecology Well Logs	Well Log ID:	842793
Well Tag:	BHS697	Project Tag:	Not Reported
Notice of Intent #:	RE07156	Date Received:	07-FEB-13
Diameter:	12	Casing Depth:	32
Well Completion:	03-DEC-12	Well Owner:	Heavens Supply   Trs Group
Well Type:	Resource Protection	Driller #:	Not Reported
Static Level:	0	Flow Rate (GPM):	0
Flow Type:	Not Reported	PSI:	0
Well Test:	Not Reported	Water Reclamation #:	8

**AA1076**  
**South**  
**1/2 - 1 Mile**  
**Higher**

**WA WELLS      WALOG1000583404**

Database:	Ecology Well Logs	Well Log ID:	842785
Well Tag:	BHS693	Project Tag:	Not Reported
Notice of Intent #:	RE07156	Date Received:	07-FEB-13
Diameter:	8	Casing Depth:	30
Well Completion:	30-NOV-12	Well Owner:	Heavens Supply   Trs Group
Well Type:	Resource Protection	Driller #:	Not Reported
Static Level:	0	Flow Rate (GPM):	0
Flow Type:	Not Reported	PSI:	0
Well Test:	Not Reported	Water Reclamation #:	8

**AA1077**  
**South**  
**1/2 - 1 Mile**  
**Higher**

**WA WELLS      WALOG1000583399**

Database:	Ecology Well Logs	Well Log ID:	842775
Well Tag:	BHS689	Project Tag:	Not Reported
Notice of Intent #:	RE07156	Date Received:	07-FEB-13
Diameter:	8	Casing Depth:	30

## GEOCHECK® - PHYSICAL SETTING SOURCE MAP FINDINGS

Well Completion:	29-NOV-12	Well Owner:	Heavens Supply   Trs Group
Well Type:	Resource Protection	Driller #:	Not Reported
Static Level:	0	Flow Rate (GPM):	0
Flow Type:	Not Reported	PSI:	0
Well Test:	Not Reported	Water Reclamation #:	8

**AA1078**  
**South**  
**1/2 - 1 Mile**  
**Higher**

**WA WELLS    WALOG1000583398**

Database:	Ecology Well Logs	Well Log ID:	842773
Well Tag:	BHS688	Project Tag:	Not Reported
Notice of Intent #:	RE07156	Date Received:	07-FEB-13
Diameter:	12	Casing Depth:	31
Well Completion:	28-NOV-12	Well Owner:	Heavens Supply   Trs Group
Well Type:	Resource Protection	Driller #:	Not Reported
Static Level:	0	Flow Rate (GPM):	0
Flow Type:	Not Reported	PSI:	0
Well Test:	Not Reported	Water Reclamation #:	8

**AA1079**  
**South**  
**1/2 - 1 Mile**  
**Higher**

**WA WELLS    WALOG1000583400**

Database:	Ecology Well Logs	Well Log ID:	842777
Well Tag:	BHS690	Project Tag:	Not Reported
Notice of Intent #:	RE07156	Date Received:	07-FEB-13
Diameter:	12	Casing Depth:	32
Well Completion:	29-NOV-12	Well Owner:	Heavens Supply   Trs Group
Well Type:	Resource Protection	Driller #:	Not Reported
Static Level:	0	Flow Rate (GPM):	0
Flow Type:	Not Reported	PSI:	0
Well Test:	Not Reported	Water Reclamation #:	8

**AA1080**  
**South**  
**1/2 - 1 Mile**  
**Higher**

**WA WELLS    WALOG1000583403**

Database:	Ecology Well Logs	Well Log ID:	842783
Well Tag:	BHS692	Project Tag:	Not Reported
Notice of Intent #:	RE07156	Date Received:	07-FEB-13
Diameter:	12	Casing Depth:	32
Well Completion:	29-NOV-12	Well Owner:	Heavens Supply   Trs Group
Well Type:	Resource Protection	Driller #:	Not Reported
Static Level:	0	Flow Rate (GPM):	0
Flow Type:	Not Reported	PSI:	0
Well Test:	Not Reported	Water Reclamation #:	8

# GEOCHECK® - PHYSICAL SETTING SOURCE MAP FINDINGS

Map ID  
Direction  
Distance  
Elevation

Database      EDR ID Number

**AA1081**  
**South**  
**1/2 - 1 Mile**  
**Higher**

**WA WELLS      WALOG1000583401**

Database:	Ecology Well Logs	Well Log ID:	842779
Well Tag:	BHS691	Project Tag:	Not Reported
Notice of Intent #:	RE07156	Date Received:	07-FEB-13
Diameter:	12	Casing Depth:	32
Well Completion:	29-NOV-12	Well Owner:	Heavens Supply   Trs Group
Well Type:	Resource Protection	Driller #:	Not Reported
Static Level:	0	Flow Rate (GPM):	0
Flow Type:	Not Reported	PSI:	0
Well Test:	Not Reported	Water Reclamation #:	8

**AA1082**  
**South**  
**1/2 - 1 Mile**  
**Higher**

**WA WELLS      WALOG1000601881**

Database:	Ecology Well Logs	Well Log ID:	879482
Well Tag:	Not Reported	Project Tag:	Not Reported
Notice of Intent #:	SE48617	Date Received:	23-AUG-13
Diameter:	4.25	Casing Depth:	20
Well Completion:	08-JUL-13	Well Owner:	Heaven Supply   Landau Associates
Well Type:	Resource Protection	Driller #:	Not Reported
Static Level:	0	Flow Rate (GPM):	0
Flow Type:	Not Reported	PSI:	0
Well Test:	Not Reported	Water Reclamation #:	8

**AA1083**  
**South**  
**1/2 - 1 Mile**  
**Higher**

**WA WELLS      WALOG1000601880**

Database:	Ecology Well Logs	Well Log ID:	879480
Well Tag:	Not Reported	Project Tag:	Not Reported
Notice of Intent #:	SE48617	Date Received:	23-AUG-13
Diameter:	4.25	Casing Depth:	20
Well Completion:	08-JUL-13	Well Owner:	Heaven Supply   Landau Associates
Well Type:	Resource Protection	Driller #:	Not Reported
Static Level:	0	Flow Rate (GPM):	0
Flow Type:	Not Reported	PSI:	0
Well Test:	Not Reported	Water Reclamation #:	8

**AA1084**  
**South**  
**1/2 - 1 Mile**  
**Higher**

**WA WELLS      WALOG1000601882**

Database:	Ecology Well Logs	Well Log ID:	879484
Well Tag:	Not Reported	Project Tag:	Not Reported
Notice of Intent #:	SE48617	Date Received:	23-AUG-13
Diameter:	4.25	Casing Depth:	20

## GEOCHECK® - PHYSICAL SETTING SOURCE MAP FINDINGS

Well Completion:	08-JUL-13	Well Owner:	Heaven Supply   Landau Associates
Well Type:	Resource Protection	Driller #:	Not Reported
Static Level:	0	Flow Rate (GPM):	0
Flow Type:	Not Reported	PSI:	0
Well Test:	Not Reported	Water Reclamation #:	8

**AA1085**  
**South**  
**1/2 - 1 Mile**  
**Higher**

**WA WELLS    WALOG1000601884**

Database:	Ecology Well Logs	Well Log ID:	879488
Well Tag:	Not Reported	Project Tag:	Not Reported
Notice of Intent #:	SE48617	Date Received:	23-AUG-13
Diameter:	4.25	Casing Depth:	25
Well Completion:	03-JUL-13	Well Owner:	Heaven Supply
Well Type:	Resource Protection	Driller #:	Not Reported
Static Level:	0	Flow Rate (GPM):	0
Flow Type:	Not Reported	PSI:	0
Well Test:	Not Reported	Water Reclamation #:	8

**AA1086**  
**South**  
**1/2 - 1 Mile**  
**Higher**

**WA WELLS    WALOG1000601883**

Database:	Ecology Well Logs	Well Log ID:	879486
Well Tag:	Not Reported	Project Tag:	Not Reported
Notice of Intent #:	SE48617	Date Received:	23-AUG-13
Diameter:	4.25	Casing Depth:	20
Well Completion:	08-JUL-13	Well Owner:	Heaven Supply   Landau Associates
Well Type:	Resource Protection	Driller #:	Not Reported
Static Level:	0	Flow Rate (GPM):	0
Flow Type:	Not Reported	PSI:	0
Well Test:	Not Reported	Water Reclamation #:	8

**AA1087**  
**South**  
**1/2 - 1 Mile**  
**Higher**

**WA WELLS    WALOG1000601879**

Database:	Ecology Well Logs	Well Log ID:	879478
Well Tag:	Not Reported	Project Tag:	Not Reported
Notice of Intent #:	SE48617	Date Received:	23-AUG-13
Diameter:	4.25	Casing Depth:	30
Well Completion:	03-JUL-13	Well Owner:	Heaven Supply   Landau Associates
Well Type:	Resource Protection	Driller #:	Not Reported
Static Level:	0	Flow Rate (GPM):	0
Flow Type:	Not Reported	PSI:	0
Well Test:	Not Reported	Water Reclamation #:	8

## GEOCHECK® - PHYSICAL SETTING SOURCE MAP FINDINGS

Map ID  
Direction  
Distance  
Elevation

Database      EDR ID Number

**AA1088**  
**South**  
**1/2 - 1 Mile**  
**Higher**

**WA WELLS      WALOG1000601875**

Database:	Ecology Well Logs	Well Log ID:	879470
Well Tag:	Not Reported	Project Tag:	Not Reported
Notice of Intent #:	SE48617	Date Received:	23-AUG-13
Diameter:	4	Casing Depth:	30
Well Completion:	30-JUN-13	Well Owner:	Heaven Supply   Landau Associates
Well Type:	Resource Protection	Driller #:	Not Reported
Static Level:	0	Flow Rate (GPM):	0
Flow Type:	Not Reported	PSI:	0
Well Test:	Not Reported	Water Reclamation #:	8

**AA1089**  
**South**  
**1/2 - 1 Mile**  
**Higher**

**WA WELLS      WALOG1000583456**

Database:	Ecology Well Logs	Well Log ID:	842889
Well Tag:	BHS750	Project Tag:	Not Reported
Notice of Intent #:	RE07156	Date Received:	07-FEB-13
Diameter:	12	Casing Depth:	31
Well Completion:	26-DEC-12	Well Owner:	Heavens Supply   Trs Group
Well Type:	Resource Protection	Driller #:	Not Reported
Static Level:	0	Flow Rate (GPM):	0
Flow Type:	Not Reported	PSI:	0
Well Test:	Not Reported	Water Reclamation #:	8

**AA1090**  
**South**  
**1/2 - 1 Mile**  
**Higher**

**WA WELLS      WALOG1000601876**

Database:	Ecology Well Logs	Well Log ID:	879472
Well Tag:	Not Reported	Project Tag:	Not Reported
Notice of Intent #:	SE48617	Date Received:	23-AUG-13
Diameter:	4	Casing Depth:	30
Well Completion:	30-JUN-13	Well Owner:	Heaven Supply   Landau Associates
Well Type:	Resource Protection	Driller #:	Not Reported
Static Level:	0	Flow Rate (GPM):	0
Flow Type:	Not Reported	PSI:	0
Well Test:	Not Reported	Water Reclamation #:	8

**AA1091**  
**South**  
**1/2 - 1 Mile**  
**Higher**

**WA WELLS      WALOG1000601878**

Database:	Ecology Well Logs	Well Log ID:	879476
Well Tag:	Not Reported	Project Tag:	Not Reported
Notice of Intent #:	SE48617	Date Received:	23-AUG-13
Diameter:	4.25	Casing Depth:	30

## GEOCHECK® - PHYSICAL SETTING SOURCE MAP FINDINGS

Well Completion:	03-JUL-13	Well Owner:	Heaven Supply   Landau Associates
Well Type:	Resource Protection	Driller #:	Not Reported
Static Level:	0	Flow Rate (GPM):	0
Flow Type:	Not Reported	PSI:	0
Well Test:	Not Reported	Water Reclamation #:	8

**AA1092**  
**South**  
**1/2 - 1 Mile**  
**Higher**

**WA WELLS      WALOG1000601877**

Database:	Ecology Well Logs	Well Log ID:	879474
Well Tag:	Not Reported	Project Tag:	Not Reported
Notice of Intent #:	SE48617	Date Received:	23-AUG-13
Diameter:	4.25	Casing Depth:	30
Well Completion:	03-JUL-13	Well Owner:	Heaven Supply
Well Type:	Resource Protection	Driller #:	Not Reported
Static Level:	0	Flow Rate (GPM):	0
Flow Type:	Not Reported	PSI:	0
Well Test:	Not Reported	Water Reclamation #:	8

**AA1093**  
**South**  
**1/2 - 1 Mile**  
**Higher**

**WA WELLS      WALOG1000601892**

Database:	Ecology Well Logs	Well Log ID:	879504
Well Tag:	Not Reported	Project Tag:	Not Reported
Notice of Intent #:	AE22515	Date Received:	23-AUG-13
Diameter:	4	Casing Depth:	30
Well Completion:	30-JUN-13	Well Owner:	Heaven Supply   Landau Associates
Well Type:	Decommissioning	Driller #:	Not Reported
Static Level:	0	Flow Rate (GPM):	0
Flow Type:	Not Reported	PSI:	0
Well Test:	Not Reported	Water Reclamation #:	8

**AA1094**  
**South**  
**1/2 - 1 Mile**  
**Higher**

**WA WELLS      WALOG1000601891**

Database:	Ecology Well Logs	Well Log ID:	879502
Well Tag:	Not Reported	Project Tag:	Not Reported
Notice of Intent #:	AE22515	Date Received:	23-AUG-13
Diameter:	4	Casing Depth:	30
Well Completion:	30-JUN-13	Well Owner:	Heaven Supply   Landau Associates
Well Type:	Decommissioning	Driller #:	Not Reported
Static Level:	0	Flow Rate (GPM):	0
Flow Type:	Not Reported	PSI:	0
Well Test:	Not Reported	Water Reclamation #:	8

## GEOCHECK® - PHYSICAL SETTING SOURCE MAP FINDINGS

Map ID  
 Direction  
 Distance  
 Elevation

Database      EDR ID Number

**AA1095**  
**South**  
**1/2 - 1 Mile**  
**Higher**

**WA WELLS      WALOG1000601893**

Database:	Ecology Well Logs	Well Log ID:	879506
Well Tag:	Not Reported	Project Tag:	Not Reported
Notice of Intent #:	AE22515	Date Received:	23-AUG-13
Diameter:	4.25	Casing Depth:	30
Well Completion:	03-JUL-13	Well Owner:	Heaven Supply   Landau Associates
Well Type:	Decommissioning	Driller #:	Not Reported
Static Level:	0	Flow Rate (GPM):	0
Flow Type:	Not Reported	PSI:	0
Well Test:	Not Reported	Water Reclamation #:	8

**AA1096**  
**South**  
**1/2 - 1 Mile**  
**Higher**

**WA WELLS      WALOG1000601895**

Database:	Ecology Well Logs	Well Log ID:	879510
Well Tag:	Not Reported	Project Tag:	Not Reported
Notice of Intent #:	AE22515	Date Received:	23-AUG-13
Diameter:	4.25	Casing Depth:	30
Well Completion:	03-JUL-13	Well Owner:	Heaven Supply   Landau Associates
Well Type:	Decommissioning	Driller #:	Not Reported
Static Level:	0	Flow Rate (GPM):	0
Flow Type:	Not Reported	PSI:	0
Well Test:	Not Reported	Water Reclamation #:	8

**AA1097**  
**South**  
**1/2 - 1 Mile**  
**Higher**

**WA WELLS      WALOG1000601894**

Database:	Ecology Well Logs	Well Log ID:	879508
Well Tag:	Not Reported	Project Tag:	Not Reported
Notice of Intent #:	AE22515	Date Received:	23-AUG-13
Diameter:	4.25	Casing Depth:	30
Well Completion:	03-JUL-13	Well Owner:	Heaven Supply   Landau Associates
Well Type:	Decommissioning	Driller #:	Not Reported
Static Level:	0	Flow Rate (GPM):	0
Flow Type:	Not Reported	PSI:	0
Well Test:	Not Reported	Water Reclamation #:	8

**AA1098**  
**South**  
**1/2 - 1 Mile**  
**Higher**

**WA WELLS      WALOG1000601890**

Database:	Ecology Well Logs	Well Log ID:	879500
Well Tag:	Not Reported	Project Tag:	Not Reported
Notice of Intent #:	SE48617	Date Received:	23-AUG-13
Diameter:	4.5	Casing Depth:	25

## GEOCHECK® - PHYSICAL SETTING SOURCE MAP FINDINGS

Well Completion:	19-JUL-13	Well Owner:	Heavens Supply
Well Type:	Resource Protection	Driller #:	Not Reported
Static Level:	0	Flow Rate (GPM):	0
Flow Type:	Not Reported	PSI:	0
Well Test:	Not Reported	Water Reclamation #:	8

**AA1099**  
**South**  
**1/2 - 1 Mile**  
**Higher**

**WA WELLS      WALOG1000601886**

Database:	Ecology Well Logs	Well Log ID:	879492
Well Tag:	Not Reported	Project Tag:	Not Reported
Notice of Intent #:	SE48617	Date Received:	23-AUG-13
Diameter:	4.25	Casing Depth:	25
Well Completion:	03-JUL-13	Well Owner:	Heaven Supply   Landau Associates
Well Type:	Resource Protection	Driller #:	Not Reported
Static Level:	0	Flow Rate (GPM):	0
Flow Type:	Not Reported	PSI:	0
Well Test:	Not Reported	Water Reclamation #:	8

**AA1100**  
**South**  
**1/2 - 1 Mile**  
**Higher**

**WA WELLS      WALOG1000601885**

Database:	Ecology Well Logs	Well Log ID:	879490
Well Tag:	Not Reported	Project Tag:	Not Reported
Notice of Intent #:	SE48617	Date Received:	23-AUG-13
Diameter:	4.25	Casing Depth:	25
Well Completion:	03-JUL-13	Well Owner:	Heaven Supply   Landau Associates
Well Type:	Resource Protection	Driller #:	Not Reported
Static Level:	0	Flow Rate (GPM):	0
Flow Type:	Not Reported	PSI:	0
Well Test:	Not Reported	Water Reclamation #:	8

**AA1101**  
**South**  
**1/2 - 1 Mile**  
**Higher**

**WA WELLS      WALOG1000601887**

Database:	Ecology Well Logs	Well Log ID:	879494
Well Tag:	Not Reported	Project Tag:	Not Reported
Notice of Intent #:	SE48617	Date Received:	23-AUG-13
Diameter:	4.25	Casing Depth:	25
Well Completion:	03-JUL-13	Well Owner:	Heaven Supply   Landau Associates
Well Type:	Resource Protection	Driller #:	Not Reported
Static Level:	0	Flow Rate (GPM):	0
Flow Type:	Not Reported	PSI:	0
Well Test:	Not Reported	Water Reclamation #:	8



## GEOCHECK® - PHYSICAL SETTING SOURCE MAP FINDINGS

Map ID  
Direction  
Distance  
Elevation

Database      EDR ID Number

**AA1102**  
**South**  
**1/2 - 1 Mile**  
**Higher**

**WA WELLS      WALOG1000601889**

Database:	Ecology Well Logs	Well Log ID:	879498
Well Tag:	Not Reported	Project Tag:	Not Reported
Notice of Intent #:	SE48617	Date Received:	23-AUG-13
Diameter:	4.25	Casing Depth:	25
Well Completion:	03-JUL-13	Well Owner:	Heaven Supply   Landau Associates
Well Type:	Resource Protection	Driller #:	Not Reported
Static Level:	0	Flow Rate (GPM):	0
Flow Type:	Not Reported	PSI:	0
Well Test:	Not Reported	Water Reclamation #:	8

**AA1103**  
**South**  
**1/2 - 1 Mile**  
**Higher**

**WA WELLS      WALOG1000601888**

Database:	Ecology Well Logs	Well Log ID:	879496
Well Tag:	Not Reported	Project Tag:	Not Reported
Notice of Intent #:	SE48617	Date Received:	23-AUG-13
Diameter:	4.25	Casing Depth:	25
Well Completion:	03-JUL-13	Well Owner:	Heaven Supply   Landau Associates
Well Type:	Resource Protection	Driller #:	Not Reported
Static Level:	0	Flow Rate (GPM):	0
Flow Type:	Not Reported	PSI:	0
Well Test:	Not Reported	Water Reclamation #:	8

**AA1104**  
**South**  
**1/2 - 1 Mile**  
**Higher**

**WA WELLS      WALOG1000583455**

Database:	Ecology Well Logs	Well Log ID:	842887
Well Tag:	BHS749	Project Tag:	Not Reported
Notice of Intent #:	RE07156	Date Received:	07-FEB-13
Diameter:	12	Casing Depth:	31
Well Completion:	05-DEC-12	Well Owner:	Heavens Supply   Trs Group
Well Type:	Resource Protection	Driller #:	Not Reported
Static Level:	0	Flow Rate (GPM):	0
Flow Type:	Not Reported	PSI:	0
Well Test:	Not Reported	Water Reclamation #:	8

**AA1105**  
**South**  
**1/2 - 1 Mile**  
**Higher**

**WA WELLS      WALOG1000583440**

Database:	Ecology Well Logs	Well Log ID:	842857
Well Tag:	BHS729	Project Tag:	Not Reported
Notice of Intent #:	RE07156	Date Received:	07-FEB-13
Diameter:	12	Casing Depth:	31

## GEOCHECK® - PHYSICAL SETTING SOURCE MAP FINDINGS

Well Completion:	11-DEC-12	Well Owner:	Heavens Supply   Trs Group
Well Type:	Resource Protection	Driller #:	Not Reported
Static Level:	0	Flow Rate (GPM):	0
Flow Type:	Not Reported	PSI:	0
Well Test:	Not Reported	Water Reclamation #:	8

**AA1106**  
**South**  
**1/2 - 1 Mile**  
**Higher**

**WA WELLS      WALOG1000583439**

Database:	Ecology Well Logs	Well Log ID:	842855
Well Tag:	BHS728	Project Tag:	Not Reported
Notice of Intent #:	RE07156	Date Received:	07-FEB-13
Diameter:	12	Casing Depth:	31
Well Completion:	11-DEC-12	Well Owner:	Heavens Supply   Trs Group
Well Type:	Resource Protection	Driller #:	Not Reported
Static Level:	0	Flow Rate (GPM):	0
Flow Type:	Not Reported	PSI:	0
Well Test:	Not Reported	Water Reclamation #:	8

**AA1107**  
**South**  
**1/2 - 1 Mile**  
**Higher**

**WA WELLS      WALOG1000583441**

Database:	Ecology Well Logs	Well Log ID:	842859
Well Tag:	BHS730	Project Tag:	Not Reported
Notice of Intent #:	RE07156	Date Received:	07-FEB-13
Diameter:	12	Casing Depth:	31
Well Completion:	11-DEC-12	Well Owner:	Heavens Supply   Trs Group
Well Type:	Resource Protection	Driller #:	Not Reported
Static Level:	0	Flow Rate (GPM):	0
Flow Type:	Not Reported	PSI:	0
Well Test:	Not Reported	Water Reclamation #:	8

**AA1108**  
**South**  
**1/2 - 1 Mile**  
**Higher**

**WA WELLS      WALOG1000583443**

Database:	Ecology Well Logs	Well Log ID:	842863
Well Tag:	BHS732	Project Tag:	Not Reported
Notice of Intent #:	RE07156	Date Received:	07-FEB-13
Diameter:	12	Casing Depth:	31
Well Completion:	12-DEC-12	Well Owner:	Heavens Supply   Trs Group
Well Type:	Resource Protection	Driller #:	Not Reported
Static Level:	0	Flow Rate (GPM):	0
Flow Type:	Not Reported	PSI:	0
Well Test:	Not Reported	Water Reclamation #:	8

## GEOCHECK® - PHYSICAL SETTING SOURCE MAP FINDINGS

Map ID  
Direction  
Distance  
Elevation

Database      EDR ID Number

**AA1109**  
**South**  
**1/2 - 1 Mile**  
**Higher**

**WA WELLS      WALOG1000583442**

Database:	Ecology Well Logs	Well Log ID:	842861
Well Tag:	BHS731	Project Tag:	Not Reported
Notice of Intent #:	RE07156	Date Received:	07-FEB-13
Diameter:	12	Casing Depth:	31
Well Completion:	11-DEC-12	Well Owner:	Heavens Supply   Trs Group
Well Type:	Resource Protection	Driller #:	Not Reported
Static Level:	0	Flow Rate (GPM):	0
Flow Type:	Not Reported	PSI:	0
Well Test:	Not Reported	Water Reclamation #:	8

**AA1110**  
**South**  
**1/2 - 1 Mile**  
**Higher**

**WA WELLS      WALOG1000583438**

Database:	Ecology Well Logs	Well Log ID:	842853
Well Tag:	BHS727	Project Tag:	Not Reported
Notice of Intent #:	RE07156	Date Received:	07-FEB-13
Diameter:	12	Casing Depth:	31
Well Completion:	10-DEC-12	Well Owner:	Heavens Supply   Trs Group
Well Type:	Resource Protection	Driller #:	Not Reported
Static Level:	0	Flow Rate (GPM):	0
Flow Type:	Not Reported	PSI:	0
Well Test:	Not Reported	Water Reclamation #:	8

**AA1111**  
**South**  
**1/2 - 1 Mile**  
**Higher**

**WA WELLS      WALOG1000583434**

Database:	Ecology Well Logs	Well Log ID:	842845
Well Tag:	BHS723	Project Tag:	Not Reported
Notice of Intent #:	RE07156	Date Received:	07-FEB-13
Diameter:	12	Casing Depth:	31
Well Completion:	07-DEC-12	Well Owner:	Heavens Supply   Trs Group
Well Type:	Resource Protection	Driller #:	Not Reported
Static Level:	0	Flow Rate (GPM):	0
Flow Type:	Not Reported	PSI:	0
Well Test:	Not Reported	Water Reclamation #:	8

**AA1112**  
**South**  
**1/2 - 1 Mile**  
**Higher**

**WA WELLS      WALOG1000583433**

Database:	Ecology Well Logs	Well Log ID:	842843
Well Tag:	BHS722	Project Tag:	Not Reported
Notice of Intent #:	RE07156	Date Received:	07-FEB-13
Diameter:	12	Casing Depth:	31

## GEOCHECK® - PHYSICAL SETTING SOURCE MAP FINDINGS

Well Completion:	07-DEC-12	Well Owner:	Heavens Supply   Trs Group
Well Type:	Resource Protection	Driller #:	Not Reported
Static Level:	0	Flow Rate (GPM):	0
Flow Type:	Not Reported	PSI:	0
Well Test:	Not Reported	Water Reclamation #:	8

**AA1113**  
**South**  
**1/2 - 1 Mile**  
**Higher**

**WA WELLS      WALOG1000583435**

Database:	Ecology Well Logs	Well Log ID:	842847
Well Tag:	BHS724	Project Tag:	Not Reported
Notice of Intent #:	RE07156	Date Received:	07-FEB-13
Diameter:	12	Casing Depth:	20
Well Completion:	07-DEC-12	Well Owner:	Heavens Supply   Trs Group
Well Type:	Resource Protection	Driller #:	Not Reported
Static Level:	0	Flow Rate (GPM):	0
Flow Type:	Not Reported	PSI:	0
Well Test:	Not Reported	Water Reclamation #:	8

**AA1114**  
**South**  
**1/2 - 1 Mile**  
**Higher**

**WA WELLS      WALOG1000583437**

Database:	Ecology Well Logs	Well Log ID:	842851
Well Tag:	BHS726	Project Tag:	Not Reported
Notice of Intent #:	RE07156	Date Received:	07-FEB-13
Diameter:	12	Casing Depth:	31
Well Completion:	10-DEC-12	Well Owner:	Heavens Supply   Trs Group
Well Type:	Resource Protection	Driller #:	Not Reported
Static Level:	0	Flow Rate (GPM):	0
Flow Type:	Not Reported	PSI:	0
Well Test:	Not Reported	Water Reclamation #:	8

**AA1115**  
**South**  
**1/2 - 1 Mile**  
**Higher**

**WA WELLS      WALOG1000583436**

Database:	Ecology Well Logs	Well Log ID:	842849
Well Tag:	BHS725	Project Tag:	Not Reported
Notice of Intent #:	RE07156	Date Received:	07-FEB-13
Diameter:	12	Casing Depth:	31
Well Completion:	10-DEC-12	Well Owner:	Heavens Supply   Trs Group
Well Type:	Resource Protection	Driller #:	Not Reported
Static Level:	0	Flow Rate (GPM):	0
Flow Type:	Not Reported	PSI:	0
Well Test:	Not Reported	Water Reclamation #:	8

## GEOCHECK® - PHYSICAL SETTING SOURCE MAP FINDINGS

Map ID  
Direction  
Distance  
Elevation

Database      EDR ID Number

**AA1116**  
**South**  
**1/2 - 1 Mile**  
**Higher**

**WA WELLS      WALOG1000583451**

Database:	Ecology Well Logs	Well Log ID:	842879
Well Tag:	BHS745	Project Tag:	Not Reported
Notice of Intent #:	RE07156	Date Received:	07-FEB-13
Diameter:	12	Casing Depth:	31
Well Completion:	04-DEC-12	Well Owner:	Heavens Supply   Trs Group
Well Type:	Resource Protection	Driller #:	Not Reported
Static Level:	0	Flow Rate (GPM):	0
Flow Type:	Not Reported	PSI:	0
Well Test:	Not Reported	Water Reclamation #:	8

**AA1117**  
**South**  
**1/2 - 1 Mile**  
**Higher**

**WA WELLS      WALOG1000583450**

Database:	Ecology Well Logs	Well Log ID:	842877
Well Tag:	BHS744	Project Tag:	Not Reported
Notice of Intent #:	RE07156	Date Received:	07-FEB-13
Diameter:	12	Casing Depth:	31
Well Completion:	04-DEC-12	Well Owner:	Heavens Supply   Trs Group
Well Type:	Resource Protection	Driller #:	Not Reported
Static Level:	0	Flow Rate (GPM):	0
Flow Type:	Not Reported	PSI:	0
Well Test:	Not Reported	Water Reclamation #:	8

**AA1118**  
**South**  
**1/2 - 1 Mile**  
**Higher**

**WA WELLS      WALOG1000583452**

Database:	Ecology Well Logs	Well Log ID:	842881
Well Tag:	BHS746	Project Tag:	Not Reported
Notice of Intent #:	RE07156	Date Received:	07-FEB-13
Diameter:	12	Casing Depth:	31
Well Completion:	04-DEC-12	Well Owner:	Heavens Supply   Trs Group
Well Type:	Resource Protection	Driller #:	Not Reported
Static Level:	0	Flow Rate (GPM):	0
Flow Type:	Not Reported	PSI:	0
Well Test:	Not Reported	Water Reclamation #:	8

**AA1119**  
**South**  
**1/2 - 1 Mile**  
**Higher**

**WA WELLS      WALOG1000583454**

Database:	Ecology Well Logs	Well Log ID:	842885
Well Tag:	BHS748	Project Tag:	Not Reported
Notice of Intent #:	RE07156	Date Received:	07-FEB-13
Diameter:	12	Casing Depth:	31

## GEOCHECK® - PHYSICAL SETTING SOURCE MAP FINDINGS

Well Completion:	05-DEC-12	Well Owner:	Heavens Supply   Trs Group
Well Type:	Resource Protection	Driller #:	Not Reported
Static Level:	0	Flow Rate (GPM):	0
Flow Type:	Not Reported	PSI:	0
Well Test:	Not Reported	Water Reclamation #:	8

**AA1120**  
**South**  
**1/2 - 1 Mile**  
**Higher**

**WA WELLS    WALOG1000583453**

Database:	Ecology Well Logs	Well Log ID:	842883
Well Tag:	BHS747	Project Tag:	Not Reported
Notice of Intent #:	RE07156	Date Received:	07-FEB-13
Diameter:	12	Casing Depth:	31
Well Completion:	05-DEC-12	Well Owner:	Heavens Supply   Trs Group
Well Type:	Resource Protection	Driller #:	Not Reported
Static Level:	0	Flow Rate (GPM):	0
Flow Type:	Not Reported	PSI:	0
Well Test:	Not Reported	Water Reclamation #:	8

**AA1121**  
**South**  
**1/2 - 1 Mile**  
**Higher**

**WA WELLS    WALOG1000583449**

Database:	Ecology Well Logs	Well Log ID:	842875
Well Tag:	BHS743	Project Tag:	Not Reported
Notice of Intent #:	RE07156	Date Received:	07-FEB-13
Diameter:	12	Casing Depth:	20
Well Completion:	04-DEC-12	Well Owner:	Heavens Supply   Trs Group
Well Type:	Resource Protection	Driller #:	Not Reported
Static Level:	0	Flow Rate (GPM):	0
Flow Type:	Not Reported	PSI:	0
Well Test:	Not Reported	Water Reclamation #:	8

**AA1122**  
**South**  
**1/2 - 1 Mile**  
**Higher**

**WA WELLS    WALOG1000583445**

Database:	Ecology Well Logs	Well Log ID:	842867
Well Tag:	BHS734	Project Tag:	Not Reported
Notice of Intent #:	RE07156	Date Received:	07-FEB-13
Diameter:	12	Casing Depth:	31
Well Completion:	12-DEC-12	Well Owner:	Heavens Supply   Trs Group
Well Type:	Resource Protection	Driller #:	Not Reported
Static Level:	0	Flow Rate (GPM):	0
Flow Type:	Not Reported	PSI:	0
Well Test:	Not Reported	Water Reclamation #:	8

## GEOCHECK® - PHYSICAL SETTING SOURCE MAP FINDINGS

Map ID  
Direction  
Distance  
Elevation

Database      EDR ID Number

**AA1123**  
**South**  
**1/2 - 1 Mile**  
**Higher**

**WA WELLS      WALOG1000583444**

Database:	Ecology Well Logs	Well Log ID:	842865
Well Tag:	BHS733	Project Tag:	Not Reported
Notice of Intent #:	RE07156	Date Received:	07-FEB-13
Diameter:	12	Casing Depth:	31
Well Completion:	13-DEC-12	Well Owner:	Heavens Supply   Trs Group
Well Type:	Resource Protection	Driller #:	Not Reported
Static Level:	0	Flow Rate (GPM):	0
Flow Type:	Not Reported	PSI:	0
Well Test:	Not Reported	Water Reclamation #:	8

**AA1124**  
**South**  
**1/2 - 1 Mile**  
**Higher**

**WA WELLS      WALOG1000583446**

Database:	Ecology Well Logs	Well Log ID:	842869
Well Tag:	BHS735	Project Tag:	Not Reported
Notice of Intent #:	RE07156	Date Received:	07-FEB-13
Diameter:	12	Casing Depth:	31
Well Completion:	12-DEC-12	Well Owner:	Heavens Supply   Trs Group
Well Type:	Resource Protection	Driller #:	Not Reported
Static Level:	0	Flow Rate (GPM):	0
Flow Type:	Not Reported	PSI:	0
Well Test:	Not Reported	Water Reclamation #:	8

**AA1125**  
**South**  
**1/2 - 1 Mile**  
**Higher**

**WA WELLS      WALOG1000583448**

Database:	Ecology Well Logs	Well Log ID:	842873
Well Tag:	BHS737	Project Tag:	Not Reported
Notice of Intent #:	RE07156	Date Received:	07-FEB-13
Diameter:	8	Casing Depth:	30
Well Completion:	13-DEC-12	Well Owner:	Heavens Supply   Trs Group
Well Type:	Resource Protection	Driller #:	Not Reported
Static Level:	0	Flow Rate (GPM):	0
Flow Type:	Not Reported	PSI:	0
Well Test:	Not Reported	Water Reclamation #:	8

**AA1126**  
**South**  
**1/2 - 1 Mile**  
**Higher**

**WA WELLS      WALOG1000583447**

Database:	Ecology Well Logs	Well Log ID:	842871
Well Tag:	BHS736	Project Tag:	Not Reported
Notice of Intent #:	RE07156	Date Received:	07-FEB-13
Diameter:	12	Casing Depth:	31

## GEOCHECK® - PHYSICAL SETTING SOURCE MAP FINDINGS

Well Completion:	13-DEC-12	Well Owner:	Heavens Supply   Trs Group
Well Type:	Resource Protection	Driller #:	Not Reported
Static Level:	0	Flow Rate (GPM):	0
Flow Type:	Not Reported	PSI:	0
Well Test:	Not Reported	Water Reclamation #:	8

**AA1127**  
**South**  
**1/2 - 1 Mile**  
**Higher**

**WA WELLS      WALOG1000435181**

Database:	Ecology Well Logs	Well Log ID:	562566
Well Tag:	Not Reported	Project Tag:	Not Reported
Notice of Intent #:	AE04188	Date Received:	24-OCT-08
Diameter:	2	Casing Depth:	21
Well Completion:	28-SEP-08	Well Owner:	Jana Limited Partnership   Landau Associates
Well Type:	Decommissioning	Driller #:	Not Reported
Static Level:	0	Flow Rate (GPM):	0
Flow Type:	Not Reported	PSI:	0
Well Test:	Not Reported	Water Reclamation #:	8

**AA1128**  
**South**  
**1/2 - 1 Mile**  
**Higher**

**WA WELLS      WALOG1000435180**

Database:	Ecology Well Logs	Well Log ID:	562565
Well Tag:	Not Reported	Project Tag:	Not Reported
Notice of Intent #:	AE04188	Date Received:	24-OCT-08
Diameter:	2	Casing Depth:	21
Well Completion:	28-SEP-08	Well Owner:	Jana Limited Partnership   Landau Associates
Well Type:	Decommissioning	Driller #:	Not Reported
Static Level:	0	Flow Rate (GPM):	0
Flow Type:	Not Reported	PSI:	0
Well Test:	Not Reported	Water Reclamation #:	8

**AA1129**  
**South**  
**1/2 - 1 Mile**  
**Higher**

**WA WELLS      WALOG1000435182**

Database:	Ecology Well Logs	Well Log ID:	562567
Well Tag:	Not Reported	Project Tag:	Not Reported
Notice of Intent #:	AE04188	Date Received:	24-OCT-08
Diameter:	2	Casing Depth:	20
Well Completion:	05-OCT-08	Well Owner:	Jana Limited Partnership   Landau Associates
Well Type:	Decommissioning	Driller #:	Not Reported
Static Level:	0	Flow Rate (GPM):	0
Flow Type:	Not Reported	PSI:	0
Well Test:	Not Reported	Water Reclamation #:	8



# GEOCHECK® - PHYSICAL SETTING SOURCE MAP FINDINGS

Map ID  
Direction  
Distance  
Elevation

Database      EDR ID Number

**AA1130**  
**South**  
**1/2 - 1 Mile**  
**Higher**

**WA WELLS      WALOG1000435184**

Database:	Ecology Well Logs	Well Log ID:	562569
Well Tag:	Not Reported	Project Tag:	Not Reported
Notice of Intent #:	AE04188	Date Received:	24-OCT-08
Diameter:	2	Casing Depth:	20
Well Completion:	05-OCT-08	Well Owner:	Jana Limited Partnership   Landau Associates
Well Type:	Decommissioning	Driller #:	Not Reported
Static Level:	0	Flow Rate (GPM):	0
Flow Type:	Not Reported	PSI:	0
Well Test:	Not Reported	Water Reclamation #:	8

**AA1131**  
**South**  
**1/2 - 1 Mile**  
**Higher**

**WA WELLS      WALOG1000435183**

Database:	Ecology Well Logs	Well Log ID:	562568
Well Tag:	Not Reported	Project Tag:	Not Reported
Notice of Intent #:	AE04188	Date Received:	24-OCT-08
Diameter:	2	Casing Depth:	20
Well Completion:	05-OCT-08	Well Owner:	Jana Limited Partnership   Landau Associates
Well Type:	Decommissioning	Driller #:	Not Reported
Static Level:	0	Flow Rate (GPM):	0
Flow Type:	Not Reported	PSI:	0
Well Test:	Not Reported	Water Reclamation #:	8

**AA1132**  
**South**  
**1/2 - 1 Mile**  
**Higher**

**WA WELLS      WALOG1000435179**

Database:	Ecology Well Logs	Well Log ID:	562563
Well Tag:	Not Reported	Project Tag:	Not Reported
Notice of Intent #:	AE04188	Date Received:	24-OCT-08
Diameter:	2	Casing Depth:	14
Well Completion:	28-SEP-08	Well Owner:	Jana Limited Partnership   Landau Associates
Well Type:	Decommissioning	Driller #:	Not Reported
Static Level:	0	Flow Rate (GPM):	0
Flow Type:	Not Reported	PSI:	0
Well Test:	Not Reported	Water Reclamation #:	8

**AA1133**  
**South**  
**1/2 - 1 Mile**  
**Higher**

**WA WELLS      WALOG1000435175**

Database:	Ecology Well Logs	Well Log ID:	562559
Well Tag:	Not Reported	Project Tag:	Not Reported
Notice of Intent #:	SE03133	Date Received:	24-OCT-08
Diameter:	2	Casing Depth:	20

## GEOCHECK® - PHYSICAL SETTING SOURCE MAP FINDINGS

Well Completion:	05-OCT-08	Well Owner:	Jana Limited Partnership   Landau Associates
Well Type:	Resource Protection	Driller #:	Not Reported
Static Level:	0	Flow Rate (GPM):	0
Flow Type:	Not Reported	PSI:	0
Well Test:	Not Reported	Water Reclamation #:	8

**AA1134**  
**South**  
**1/2 - 1 Mile**  
**Higher**

**WA WELLS    WALOG1000435174**

Database:	Ecology Well Logs	Well Log ID:	562558
Well Tag:	Not Reported	Project Tag:	Not Reported
Notice of Intent #:	SE03133	Date Received:	24-OCT-08
Diameter:	2	Casing Depth:	20
Well Completion:	05-OCT-08	Well Owner:	Jana Limited Partnership   Landau Associates
Well Type:	Resource Protection	Driller #:	Not Reported
Static Level:	0	Flow Rate (GPM):	0
Flow Type:	Not Reported	PSI:	0
Well Test:	Not Reported	Water Reclamation #:	8

**AA1135**  
**South**  
**1/2 - 1 Mile**  
**Higher**

**WA WELLS    WALOG1000435176**

Database:	Ecology Well Logs	Well Log ID:	562560
Well Tag:	Not Reported	Project Tag:	Not Reported
Notice of Intent #:	SE03133	Date Received:	24-OCT-08
Diameter:	2	Casing Depth:	20
Well Completion:	05-OCT-08	Well Owner:	Jana Limited Partnership   Landau Associates
Well Type:	Resource Protection	Driller #:	Not Reported
Static Level:	0	Flow Rate (GPM):	0
Flow Type:	Not Reported	PSI:	0
Well Test:	Not Reported	Water Reclamation #:	8

**AA1136**  
**South**  
**1/2 - 1 Mile**  
**Higher**

**WA WELLS    WALOG1000435178**

Database:	Ecology Well Logs	Well Log ID:	562562
Well Tag:	Not Reported	Project Tag:	Not Reported
Notice of Intent #:	AE04188	Date Received:	24-OCT-08
Diameter:	2	Casing Depth:	14
Well Completion:	28-SEP-08	Well Owner:	Jana Limited Partnership   Landau Associates
Well Type:	Decommissioning	Driller #:	Not Reported
Static Level:	0	Flow Rate (GPM):	0
Flow Type:	Not Reported	PSI:	0
Well Test:	Not Reported	Water Reclamation #:	8

## GEOCHECK® - PHYSICAL SETTING SOURCE MAP FINDINGS

Map ID  
Direction  
Distance  
Elevation

Database      EDR ID Number

**AA1137**  
**South**  
**1/2 - 1 Mile**  
**Higher**

**WA WELLS      WALOG1000435177**

Database:	Ecology Well Logs	Well Log ID:	562561
Well Tag:	Not Reported	Project Tag:	Not Reported
Notice of Intent #:	AE04188	Date Received:	24-OCT-08
Diameter:	2	Casing Depth:	10
Well Completion:	28-SEP-08	Well Owner:	Jana Limited Partnership   Landau Associates
Well Type:	Decommissioning	Driller #:	Not Reported
Static Level:	0	Flow Rate (GPM):	0
Flow Type:	Not Reported	PSI:	0
Well Test:	Not Reported	Water Reclamation #:	8

**AA1138**  
**South**  
**1/2 - 1 Mile**  
**Higher**

**WA WELLS      WALOG1000444653**

Database:	Ecology Well Logs	Well Log ID:	575774
Well Tag:	Not Reported	Project Tag:	Not Reported
Notice of Intent #:	AE04645	Date Received:	13-NOV-08
Diameter:	2	Casing Depth:	20
Well Completion:	03-NOV-08		
Well Owner:	Orowheat Bakery Outlet C/O Landau   Landau Assoc.		
Well Type:	Decommissioning	Driller #:	Not Reported
Static Level:	0	Flow Rate (GPM):	0
Flow Type:	Not Reported	PSI:	0
Well Test:	Not Reported	Water Reclamation #:	8

**AA1139**  
**South**  
**1/2 - 1 Mile**  
**Higher**

**WA WELLS      WALOG1000444652**

Database:	Ecology Well Logs	Well Log ID:	575773
Well Tag:	Not Reported	Project Tag:	Not Reported
Notice of Intent #:	SE03507	Date Received:	13-NOV-08
Diameter:	2	Casing Depth:	14
Well Completion:	03-NOV-08		
Well Owner:	Orowheat Bakery Outlet C/O Landau   Landau Assoc.		
Well Type:	Resource Protection	Driller #:	Not Reported
Static Level:	0	Flow Rate (GPM):	0
Flow Type:	Not Reported	PSI:	0
Well Test:	Not Reported	Water Reclamation #:	8

**AA1140**  
**South**  
**1/2 - 1 Mile**  
**Higher**

**WA WELLS      WALOG1000444654**

Database:	Ecology Well Logs	Well Log ID:	575775
Well Tag:	Not Reported	Project Tag:	Not Reported

## GEOCHECK® - PHYSICAL SETTING SOURCE MAP FINDINGS

Notice of Intent #:	AE04645	Date Received:	13-NOV-08
Diameter:	2	Casing Depth:	20
Well Completion:	03-NOV-08		
Well Owner:	Orowheat Bakery Outlet C/O Landau   Landau Assoc.		
Well Type:	Decommissioning	Driller #:	Not Reported
Static Level:	0	Flow Rate (GPM):	0
Flow Type:	Not Reported	PSI:	0
Well Test:	Not Reported	Water Reclamation #:	8

**AA1141**  
**South**  
**1/2 - 1 Mile**  
**Higher**

**WA WELLS      WALOG1000444656**

Database:	Ecology Well Logs	Well Log ID:	575777
Well Tag:	Not Reported	Project Tag:	Not Reported
Notice of Intent #:	AE04645	Date Received:	13-NOV-08
Diameter:	2	Casing Depth:	12
Well Completion:	03-NOV-08		
Well Owner:	Orowheat Bakery Outlet C/O Landau   Landau Assoc.		
Well Type:	Decommissioning	Driller #:	Not Reported
Static Level:	0	Flow Rate (GPM):	0
Flow Type:	Not Reported	PSI:	0
Well Test:	Not Reported	Water Reclamation #:	8

**AA1142**  
**South**  
**1/2 - 1 Mile**  
**Higher**

**WA WELLS      WALOG1000444655**

Database:	Ecology Well Logs	Well Log ID:	575776
Well Tag:	Not Reported	Project Tag:	Not Reported
Notice of Intent #:	AE04645	Date Received:	13-NOV-08
Diameter:	2	Casing Depth:	20
Well Completion:	03-NOV-08		
Well Owner:	Orowheat Bakery Outlet C/O Landau   Landau Assoc.		
Well Type:	Decommissioning	Driller #:	Not Reported
Static Level:	0	Flow Rate (GPM):	0
Flow Type:	Not Reported	PSI:	0
Well Test:	Not Reported	Water Reclamation #:	8

**AA1143**  
**South**  
**1/2 - 1 Mile**  
**Higher**

**WA WELLS      WALOG1000444651**

Database:	Ecology Well Logs	Well Log ID:	575772
Well Tag:	Not Reported	Project Tag:	Not Reported
Notice of Intent #:	SE03507	Date Received:	13-NOV-08
Diameter:	2	Casing Depth:	12
Well Completion:	03-NOV-08		
Well Owner:	Orowheat Bakery Outlet C/O Landau   Landau Assoc.		
Well Type:	Resource Protection	Driller #:	Not Reported
Static Level:	0	Flow Rate (GPM):	0
Flow Type:	Not Reported	PSI:	0
Well Test:	Not Reported	Water Reclamation #:	8

# GEOCHECK® - PHYSICAL SETTING SOURCE MAP FINDINGS

Map ID  
Direction  
Distance  
Elevation

Database      EDR ID Number

**AA1144**  
**South**  
**1/2 - 1 Mile**  
**Higher**

**WA WELLS      WALOG1000435186**

Database:	Ecology Well Logs	Well Log ID:	562571
Well Tag:	Not Reported	Project Tag:	Not Reported
Notice of Intent #:	AE04188	Date Received:	24-OCT-08
Diameter:	2	Casing Depth:	20
Well Completion:	05-OCT-08	Well Owner:	Jana Limited Partnership   Landau Associates
Well Type:	Decommissioning	Driller #:	Not Reported
Static Level:	0	Flow Rate (GPM):	0
Flow Type:	Not Reported	PSI:	0
Well Test:	Not Reported	Water Reclamation #:	8

**AA1145**  
**South**  
**1/2 - 1 Mile**  
**Higher**

**WA WELLS      WALOG1000435185**

Database:	Ecology Well Logs	Well Log ID:	562570
Well Tag:	Not Reported	Project Tag:	Not Reported
Notice of Intent #:	AE04188	Date Received:	24-OCT-08
Diameter:	2	Casing Depth:	20
Well Completion:	05-OCT-08	Well Owner:	Jana Limited Partnership   Landau Associates
Well Type:	Decommissioning	Driller #:	Not Reported
Static Level:	0	Flow Rate (GPM):	0
Flow Type:	Not Reported	PSI:	0
Well Test:	Not Reported	Water Reclamation #:	8

**AA1146**  
**South**  
**1/2 - 1 Mile**  
**Higher**

**WA WELLS      WALOG1000444648**

Database:	Ecology Well Logs	Well Log ID:	575768
Well Tag:	Not Reported	Project Tag:	Not Reported
Notice of Intent #:	SE03507	Date Received:	13-NOV-08
Diameter:	2	Casing Depth:	20
Well Completion:	03-NOV-08		
Well Owner:	Orowheat Bakery Outlet C/O Landau   Landau Assoc.		
Well Type:	Resource Protection	Driller #:	Not Reported
Static Level:	0	Flow Rate (GPM):	0
Flow Type:	Not Reported	PSI:	0
Well Test:	Not Reported	Water Reclamation #:	8

**AA1147**  
**South**  
**1/2 - 1 Mile**  
**Higher**

**WA WELLS      WALOG1000444650**

Database:	Ecology Well Logs	Well Log ID:	575771
Well Tag:	Not Reported	Project Tag:	Not Reported
Notice of Intent #:	SE03507	Date Received:	13-NOV-08

## GEOCHECK® - PHYSICAL SETTING SOURCE MAP FINDINGS

Diameter:	2	Casing Depth:	20
Well Completion:	03-NOV-08		
Well Owner:	Orowheat Bakery Outlet C/O Landau   Landau Assoc.		
Well Type:	Resource Protection	Driller #:	Not Reported
Static Level:	0	Flow Rate (GPM):	0
Flow Type:	Not Reported	PSI:	0
Well Test:	Not Reported	Water Reclamation #:	8

**AA1148**  
**South**  
**1/2 - 1 Mile**  
**Higher**

**WA WELLS    WALOG100044649**

Database:	Ecology Well Logs	Well Log ID:	575769
Well Tag:	Not Reported	Project Tag:	Not Reported
Notice of Intent #:	SE03507	Date Received:	13-NOV-08
Diameter:	2	Casing Depth:	20
Well Completion:	03-NOV-08		
Well Owner:	Orowheat Bakery Outlet C/O Landau   Landau Assoc.		
Well Type:	Resource Protection	Driller #:	Not Reported
Static Level:	0	Flow Rate (GPM):	0
Flow Type:	Not Reported	PSI:	0
Well Test:	Not Reported	Water Reclamation #:	8

**AA1149**  
**South**  
**1/2 - 1 Mile**  
**Higher**

**WA WELLS    WALOG1000435173**

Database:	Ecology Well Logs	Well Log ID:	562557
Well Tag:	Not Reported	Project Tag:	Not Reported
Notice of Intent #:	SE03133	Date Received:	24-OCT-08
Diameter:	2	Casing Depth:	20
Well Completion:	05-OCT-08	Well Owner:	Jana Limited Partnership   Landau Associates
Well Type:	Resource Protection	Driller #:	Not Reported
Static Level:	0	Flow Rate (GPM):	0
Flow Type:	Not Reported	PSI:	0
Well Test:	Not Reported	Water Reclamation #:	8

**AA1150**  
**South**  
**1/2 - 1 Mile**  
**Higher**

**WA WELLS    WALOG1000304273**

Database:	Ecology Well Logs	Well Log ID:	385377
Well Tag:	Not Reported	Project Tag:	Not Reported
Notice of Intent #:	E005083	Date Received:	16-AUG-04
Diameter:	8.5	Casing Depth:	25
Well Completion:	21-JUL-04	Well Owner:	Wilson Ford
Well Type:	Resource Protection	Driller #:	Not Reported
Static Level:	0	Flow Rate (GPM):	0
Flow Type:	Not Reported	PSI:	0
Well Test:	Not Reported	Water Reclamation #:	8

## GEOCHECK® - PHYSICAL SETTING SOURCE MAP FINDINGS

Map ID  
Direction  
Distance  
Elevation

Database      EDR ID Number

**AA1151**  
**South**  
**1/2 - 1 Mile**  
**Higher**

**WA WELLS      WALOG1000304272**

Database:	Ecology Well Logs	Well Log ID:	385376
Well Tag:	Not Reported	Project Tag:	Not Reported
Notice of Intent #:	E005083	Date Received:	16-AUG-04
Diameter:	8.25	Casing Depth:	29
Well Completion:	21-JUL-04	Well Owner:	Wilson Ford
Well Type:	Resource Protection	Driller #:	Not Reported
Static Level:	0	Flow Rate (GPM):	0
Flow Type:	Not Reported	PSI:	0
Well Test:	Not Reported	Water Reclamation #:	8

**AA1152**  
**South**  
**1/2 - 1 Mile**  
**Higher**

**WA WELLS      WALOG1000304274**

Database:	Ecology Well Logs	Well Log ID:	385378
Well Tag:	Not Reported	Project Tag:	Not Reported
Notice of Intent #:	E005083	Date Received:	16-AUG-04
Diameter:	8.5	Casing Depth:	30
Well Completion:	21-JUL-04	Well Owner:	Wilson Ford
Well Type:	Resource Protection	Driller #:	Not Reported
Static Level:	0	Flow Rate (GPM):	0
Flow Type:	Not Reported	PSI:	0
Well Test:	Not Reported	Water Reclamation #:	8

**AA1153**  
**South**  
**1/2 - 1 Mile**  
**Higher**

**WA WELLS      WALOG1000321964**

Database:	Ecology Well Logs	Well Log ID:	405065
Well Tag:	AKM945	Project Tag:	Not Reported
Notice of Intent #:	R065118	Date Received:	15-APR-05
Diameter:	2	Casing Depth:	35
Well Completion:	20-DEC-04	Well Owner:	Time Oil - Ballard
Well Type:	Resource Protection	Driller #:	Not Reported
Static Level:	0	Flow Rate (GPM):	0
Flow Type:	Not Reported	PSI:	0
Well Test:	Not Reported	Water Reclamation #:	8

**AA1154**  
**South**  
**1/2 - 1 Mile**  
**Higher**

**WA WELLS      WALOG1000321963**

Database:	Ecology Well Logs	Well Log ID:	405064
Well Tag:	AKM944	Project Tag:	Not Reported
Notice of Intent #:	R065118	Date Received:	15-APR-05
Diameter:	2	Casing Depth:	35

## GEOCHECK® - PHYSICAL SETTING SOURCE MAP FINDINGS

Well Completion:	20-DEC-04	Well Owner:	Time Oil - Ballard
Well Type:	Resource Protection	Driller #:	Not Reported
Static Level:	0	Flow Rate (GPM):	0
Flow Type:	Not Reported	PSI:	0
Well Test:	Not Reported	Water Reclamation #:	8

**AA1155**  
**South**  
**1/2 - 1 Mile**  
**Higher**

**WA WELLS      WALOG1000250872**

Database:	Ecology Well Logs	Well Log ID:	325555
Well Tag:	AGR627	Project Tag:	Not Reported
Notice of Intent #:	R058270	Date Received:	14-JAN-02
Diameter:	0	Casing Depth:	35
Well Completion:	10-DEC-01	Well Owner:	Time Oil Corp
Well Type:	Resource Protection	Driller #:	Not Reported
Static Level:	0	Flow Rate (GPM):	0
Flow Type:	Not Reported	PSI:	0
Well Test:	Not Reported	Water Reclamation #:	8

**AA1156**  
**South**  
**1/2 - 1 Mile**  
**Higher**

**WA WELLS      WALOG1000250827**

Database:	Ecology Well Logs	Well Log ID:	325510
Well Tag:	AGR630	Project Tag:	Not Reported
Notice of Intent #:	R058270	Date Received:	14-JAN-02
Diameter:	0	Casing Depth:	35
Well Completion:	10-DEC-01	Well Owner:	Time Oil Corp
Well Type:	Resource Protection	Driller #:	Not Reported
Static Level:	0	Flow Rate (GPM):	0
Flow Type:	Not Reported	PSI:	0
Well Test:	Not Reported	Water Reclamation #:	8

**AA1157**  
**South**  
**1/2 - 1 Mile**  
**Higher**

**WA WELLS      WALOG1000249761**

Database:	Ecology Well Logs	Well Log ID:	324294
Well Tag:	Not Reported	Project Tag:	Not Reported
Notice of Intent #:	R043776	Date Received:	08-OCT-99
Diameter:	0	Casing Depth:	25
Well Completion:	30-AUG-99	Well Owner:	Morris Environmental
Well Type:	Resource Protection	Driller #:	Not Reported
Static Level:	0	Flow Rate (GPM):	0
Flow Type:	Not Reported	PSI:	0
Well Test:	Not Reported	Water Reclamation #:	8



## GEOCHECK® - PHYSICAL SETTING SOURCE MAP FINDINGS

Map ID  
Direction  
Distance  
Elevation

Database      EDR ID Number

**AA1158**  
**South**  
**1/2 - 1 Mile**  
**Higher**

**WA WELLS      WALOG1000250828**

Database:	Ecology Well Logs	Well Log ID:	325511
Well Tag:	AGR629	Project Tag:	Not Reported
Notice of Intent #:	R058270	Date Received:	14-JAN-02
Diameter:	0	Casing Depth:	35
Well Completion:	10-DEC-01	Well Owner:	Time Oil Corp
Well Type:	Resource Protection	Driller #:	Not Reported
Static Level:	0	Flow Rate (GPM):	0
Flow Type:	Not Reported	PSI:	0
Well Test:	Not Reported	Water Reclamation #:	8

**AA1159**  
**South**  
**1/2 - 1 Mile**  
**Higher**

**WA WELLS      WALOG1000250871**

Database:	Ecology Well Logs	Well Log ID:	325554
Well Tag:	AGR628	Project Tag:	Not Reported
Notice of Intent #:	R058270	Date Received:	14-JAN-02
Diameter:	0	Casing Depth:	35
Well Completion:	10-DEC-01	Well Owner:	Time Oil Corp
Well Type:	Resource Protection	Driller #:	Not Reported
Static Level:	0	Flow Rate (GPM):	0
Flow Type:	Not Reported	PSI:	0
Well Test:	Not Reported	Water Reclamation #:	8

**AA1160**  
**South**  
**1/2 - 1 Mile**  
**Higher**

**WA WELLS      WALOG1000250829**

Database:	Ecology Well Logs	Well Log ID:	325512
Well Tag:	AGR626	Project Tag:	Not Reported
Notice of Intent #:	R058270	Date Received:	14-JAN-02
Diameter:	0	Casing Depth:	35
Well Completion:	10-DEC-01	Well Owner:	Time Oil Corp
Well Type:	Resource Protection	Driller #:	Not Reported
Static Level:	0	Flow Rate (GPM):	0
Flow Type:	Not Reported	PSI:	0
Well Test:	Not Reported	Water Reclamation #:	8

**AA1161**  
**South**  
**1/2 - 1 Mile**  
**Higher**

**WA WELLS      WALOG1000435169**

Database:	Ecology Well Logs	Well Log ID:	562553
Well Tag:	Not Reported	Project Tag:	Not Reported
Notice of Intent #:	SE03133	Date Received:	24-OCT-08
Diameter:	2	Casing Depth:	14

## GEOCHECK® - PHYSICAL SETTING SOURCE MAP FINDINGS

Well Completion:	28-SEP-08	Well Owner:	Jana Limited Partnership   Landau Associates
Well Type:	Resource Protection	Driller #:	Not Reported
Static Level:	0	Flow Rate (GPM):	0
Flow Type:	Not Reported	PSI:	0
Well Test:	Not Reported	Water Reclamation #:	8

**AA1162**  
**South**  
**1/2 - 1 Mile**  
**Higher**

**WA WELLS      WALOG1000435168**

Database:	Ecology Well Logs	Well Log ID:	562551
Well Tag:	Not Reported	Project Tag:	Not Reported
Notice of Intent #:	SE03133	Date Received:	24-OCT-08
Diameter:	2	Casing Depth:	14
Well Completion:	28-SEP-08	Well Owner:	Jana Limited Partnership   Landau Associates
Well Type:	Resource Protection	Driller #:	Not Reported
Static Level:	0	Flow Rate (GPM):	0
Flow Type:	Not Reported	PSI:	0
Well Test:	Not Reported	Water Reclamation #:	8

**AA1163**  
**South**  
**1/2 - 1 Mile**  
**Higher**

**WA WELLS      WALOG1000435170**

Database:	Ecology Well Logs	Well Log ID:	562554
Well Tag:	Not Reported	Project Tag:	Not Reported
Notice of Intent #:	SE03133	Date Received:	24-OCT-08
Diameter:	2	Casing Depth:	21
Well Completion:	28-SEP-08	Well Owner:	Jana Limited Partnership   Landau Associates
Well Type:	Resource Protection	Driller #:	Not Reported
Static Level:	0	Flow Rate (GPM):	0
Flow Type:	Not Reported	PSI:	0
Well Test:	Not Reported	Water Reclamation #:	8

**AA1164**  
**South**  
**1/2 - 1 Mile**  
**Higher**

**WA WELLS      WALOG1000435172**

Database:	Ecology Well Logs	Well Log ID:	562556
Well Tag:	Not Reported	Project Tag:	Not Reported
Notice of Intent #:	SE03133	Date Received:	24-OCT-08
Diameter:	2	Casing Depth:	20
Well Completion:	05-OCT-08	Well Owner:	Jana Limited Partnership   Landau Associates
Well Type:	Resource Protection	Driller #:	Not Reported
Static Level:	0	Flow Rate (GPM):	0
Flow Type:	Not Reported	PSI:	0
Well Test:	Not Reported	Water Reclamation #:	8

# GEOCHECK® - PHYSICAL SETTING SOURCE MAP FINDINGS

Map ID  
Direction  
Distance  
Elevation

Database      EDR ID Number

**AA1165**  
**South**  
**1/2 - 1 Mile**  
**Higher**

**WA WELLS      WALOG1000435171**

Database:	Ecology Well Logs	Well Log ID:	562555
Well Tag:	Not Reported	Project Tag:	Not Reported
Notice of Intent #:	SE03133	Date Received:	24-OCT-08
Diameter:	2	Casing Depth:	21
Well Completion:	28-SEP-08	Well Owner:	Jana Limited Partnership   Landau Associates
Well Type:	Resource Protection	Driller #:	Not Reported
Static Level:	0	Flow Rate (GPM):	0
Flow Type:	Not Reported	PSI:	0
Well Test:	Not Reported	Water Reclamation #:	8

**AA1166**  
**South**  
**1/2 - 1 Mile**  
**Higher**

**WA WELLS      WALOG1000435167**

Database:	Ecology Well Logs	Well Log ID:	562550
Well Tag:	Not Reported	Project Tag:	Not Reported
Notice of Intent #:	SE03133	Date Received:	24-OCT-08
Diameter:	2	Casing Depth:	10
Well Completion:	28-SEP-08	Well Owner:	Jana Limited Partnership   Landau Associates
Well Type:	Resource Protection	Driller #:	Not Reported
Static Level:	0	Flow Rate (GPM):	0
Flow Type:	Not Reported	PSI:	0
Well Test:	Not Reported	Water Reclamation #:	8

**AA1167**  
**South**  
**1/2 - 1 Mile**  
**Higher**

**WA WELLS      WALOG1000404250**

Database:	Ecology Well Logs	Well Log ID:	519956
Well Tag:	Not Reported	Project Tag:	Not Reported
Notice of Intent #:	AE02874	Date Received:	28-FEB-08
Diameter:	6	Casing Depth:	10
Well Completion:	06-FEB-08	Well Owner:	Giles Family Limited Partnership
Well Type:	Decommissioning	Driller #:	Not Reported
Static Level:	0	Flow Rate (GPM):	0
Flow Type:	Not Reported	PSI:	0
Well Test:	Not Reported	Water Reclamation #:	8

**AA1168**  
**South**  
**1/2 - 1 Mile**  
**Higher**

**WA WELLS      WALOG1000325431**

Database:	Ecology Well Logs	Well Log ID:	409043
Well Tag:	Not Reported	Project Tag:	Not Reported
Notice of Intent #:	A067976	Date Received:	10-JUN-05
Diameter:	2	Casing Depth:	25

## GEOCHECK® - PHYSICAL SETTING SOURCE MAP FINDINGS

Well Completion:	23-MAY-05	Well Owner:	Wilson Ford
Well Type:	Decommissioning	Driller #:	Not Reported
Static Level:	0	Flow Rate (GPM):	0
Flow Type:	Not Reported	PSI:	0
Well Test:	Not Reported	Water Reclamation #:	8

**AA1169**  
**South**  
**1/2 - 1 Mile**  
**Higher**

**WA WELLS      WALOG1000404251**

Database:	Ecology Well Logs	Well Log ID:	519957
Well Tag:	Not Reported	Project Tag:	Not Reported
Notice of Intent #:	AE02874	Date Received:	28-FEB-08
Diameter:	6	Casing Depth:	10
Well Completion:	06-FEB-08	Well Owner:	Giles Family Limited Partnership
Well Type:	Decommissioning	Driller #:	Not Reported
Static Level:	0	Flow Rate (GPM):	0
Flow Type:	Not Reported	PSI:	0
Well Test:	Not Reported	Water Reclamation #:	8

**AA1170**  
**South**  
**1/2 - 1 Mile**  
**Higher**

**WA WELLS      WALOG1000421159**

Database:	Ecology Well Logs	Well Log ID:	544600
Well Tag:	Not Reported	Project Tag:	Not Reported
Notice of Intent #:	SE02115	Date Received:	20-AUG-08
Diameter:	6	Casing Depth:	10
Well Completion:	06-FEB-08	Well Owner:	Giles Family Limited Partnership
Well Type:	Resource Protection	Driller #:	Not Reported
Static Level:	0	Flow Rate (GPM):	0
Flow Type:	Not Reported	PSI:	0
Well Test:	Not Reported	Water Reclamation #:	8

**AA1171**  
**South**  
**1/2 - 1 Mile**  
**Higher**

**WA WELLS      WALOG1000421158**

Database:	Ecology Well Logs	Well Log ID:	544599
Well Tag:	Not Reported	Project Tag:	Not Reported
Notice of Intent #:	SE02115	Date Received:	20-AUG-08
Diameter:	6	Casing Depth:	10
Well Completion:	06-FEB-08	Well Owner:	Giles Family Limited Partnership
Well Type:	Resource Protection	Driller #:	Not Reported
Static Level:	0	Flow Rate (GPM):	0
Flow Type:	Not Reported	PSI:	0
Well Test:	Not Reported	Water Reclamation #:	8

## GEOCHECK® - PHYSICAL SETTING SOURCE MAP FINDINGS

Map ID  
Direction  
Distance  
Elevation

Database      EDR ID Number

**AA1172**  
**South**  
**1/2 - 1 Mile**  
**Higher**

**WA WELLS      WALOG1000583372**

Database:	Ecology Well Logs	Well Log ID:	842723
Well Tag:	BHS662	Project Tag:	Not Reported
Notice of Intent #:	RE07156	Date Received:	07-FEB-13
Diameter:	12	Casing Depth:	31
Well Completion:	13-NOV-12	Well Owner:	Heavens Supply   Trs Group
Well Type:	Resource Protection	Driller #:	Not Reported
Static Level:	0	Flow Rate (GPM):	0
Flow Type:	Not Reported	PSI:	0
Well Test:	Not Reported	Water Reclamation #:	8

**AA1173**  
**South**  
**1/2 - 1 Mile**  
**Higher**

**WA WELLS      WALOG1000583371**

Database:	Ecology Well Logs	Well Log ID:	842721
Well Tag:	BHS661	Project Tag:	Not Reported
Notice of Intent #:	RE07156	Date Received:	07-FEB-13
Diameter:	12	Casing Depth:	31
Well Completion:	13-NOV-12	Well Owner:	Heavens Supply   Trs Group
Well Type:	Resource Protection	Driller #:	Not Reported
Static Level:	0	Flow Rate (GPM):	0
Flow Type:	Not Reported	PSI:	0
Well Test:	Not Reported	Water Reclamation #:	8

**AA1174**  
**South**  
**1/2 - 1 Mile**  
**Higher**

**WA WELLS      WALOG1000583373**

Database:	Ecology Well Logs	Well Log ID:	842725
Well Tag:	BHS663	Project Tag:	Not Reported
Notice of Intent #:	RE07156	Date Received:	07-FEB-13
Diameter:	12	Casing Depth:	31
Well Completion:	14-NOV-12	Well Owner:	Heavens Supply   Trs Group
Well Type:	Resource Protection	Driller #:	Not Reported
Static Level:	0	Flow Rate (GPM):	0
Flow Type:	Not Reported	PSI:	0
Well Test:	Not Reported	Water Reclamation #:	8

**AA1175**  
**South**  
**1/2 - 1 Mile**  
**Higher**

**WA WELLS      WALOG1000583375**

Database:	Ecology Well Logs	Well Log ID:	842729
Well Tag:	BHS665	Project Tag:	Not Reported
Notice of Intent #:	RE07156	Date Received:	07-FEB-13
Diameter:	12	Casing Depth:	31

## GEOCHECK® - PHYSICAL SETTING SOURCE MAP FINDINGS

Well Completion:	14-NOV-12	Well Owner:	Heavens Supply   Trs Group
Well Type:	Resource Protection	Driller #:	Not Reported
Static Level:	0	Flow Rate (GPM):	0
Flow Type:	Not Reported	PSI:	0
Well Test:	Not Reported	Water Reclamation #:	8

**AA1176**  
**South**  
**1/2 - 1 Mile**  
**Higher**

**WA WELLS      WALOG1000583374**

Database:	Ecology Well Logs	Well Log ID:	842727
Well Tag:	BHS664	Project Tag:	Not Reported
Notice of Intent #:	RE07156	Date Received:	07-FEB-13
Diameter:	12	Casing Depth:	31
Well Completion:	14-NOV-12	Well Owner:	Heavens Supply   Trs Group
Well Type:	Resource Protection	Driller #:	Not Reported
Static Level:	0	Flow Rate (GPM):	0
Flow Type:	Not Reported	PSI:	0
Well Test:	Not Reported	Water Reclamation #:	8

**AA1177**  
**South**  
**1/2 - 1 Mile**  
**Higher**

**WA WELLS      WALOG1000580130**

Database:	Ecology Well Logs	Well Log ID:	835876
Well Tag:	BHS827	Project Tag:	Not Reported
Notice of Intent #:	RE07944	Date Received:	07-JAN-13
Diameter:	8.25	Casing Depth:	15
Well Completion:	21-DEC-12	Well Owner:	Heavens Supply   Landau Associates
Well Type:	Resource Protection	Driller #:	Not Reported
Static Level:	0	Flow Rate (GPM):	0
Flow Type:	Not Reported	PSI:	0
Well Test:	Not Reported	Water Reclamation #:	8

**AA1178**  
**South**  
**1/2 - 1 Mile**  
**Higher**

**WA WELLS      WALOG1000551575**

Database:	Ecology Well Logs	Well Log ID:	778686
Well Tag:	BHM127	Project Tag:	Not Reported
Notice of Intent #:	RE06676	Date Received:	31-JAN-12
Diameter:	4	Casing Depth:	30
Well Completion:	30-JAN-12	Well Owner:	Heaven Supply   Landau Associates
Well Type:	Resource Protection	Driller #:	Not Reported
Static Level:	0	Flow Rate (GPM):	0
Flow Type:	Not Reported	PSI:	0
Well Test:	Not Reported	Water Reclamation #:	8

## GEOCHECK® - PHYSICAL SETTING SOURCE MAP FINDINGS

Map ID  
Direction  
Distance  
Elevation

Database      EDR ID Number

**AA1179**  
**South**  
**1/2 - 1 Mile**  
**Higher**

**WA WELLS      WALOG1000549005**

Database:	Ecology Well Logs	Well Log ID:	773641
Well Tag:	BHM084	Project Tag:	Not Reported
Notice of Intent #:	RE06676	Date Received:	31-JAN-12
Diameter:	8	Casing Depth:	120
Well Completion:	05-JAN-12	Well Owner:	Heaven Supply   Landau Associates
Well Type:	Resource Protection	Driller #:	Not Reported
Static Level:	0	Flow Rate (GPM):	0
Flow Type:	Not Reported	PSI:	0
Well Test:	Not Reported	Water Reclamation #:	8

**AA1180**  
**South**  
**1/2 - 1 Mile**  
**Higher**

**WA WELLS      WALOG1000551576**

Database:	Ecology Well Logs	Well Log ID:	778688
Well Tag:	BHM128	Project Tag:	Not Reported
Notice of Intent #:	RE06676	Date Received:	31-JAN-12
Diameter:	4	Casing Depth:	3
Well Completion:	30-JAN-12	Well Owner:	Heaven Supply   Landau Associates
Well Type:	Resource Protection	Driller #:	Not Reported
Static Level:	0	Flow Rate (GPM):	0
Flow Type:	Not Reported	PSI:	0
Well Test:	Not Reported	Water Reclamation #:	8

**AA1181**  
**South**  
**1/2 - 1 Mile**  
**Higher**

**WA WELLS      WALOG1000580129**

Database:	Ecology Well Logs	Well Log ID:	835874
Well Tag:	BHS826	Project Tag:	Not Reported
Notice of Intent #:	RE07944	Date Received:	07-JAN-13
Diameter:	8.25	Casing Depth:	15
Well Completion:	21-DEC-12	Well Owner:	Heavens Supply   Landau Associates
Well Type:	Resource Protection	Driller #:	Not Reported
Static Level:	0	Flow Rate (GPM):	0
Flow Type:	Not Reported	PSI:	0
Well Test:	Not Reported	Water Reclamation #:	8

**AA1182**  
**South**  
**1/2 - 1 Mile**  
**Higher**

**WA WELLS      WALOG1000580128**

Database:	Ecology Well Logs	Well Log ID:	835872
Well Tag:	BHS825	Project Tag:	Not Reported
Notice of Intent #:	RE07944	Date Received:	07-JAN-13
Diameter:	8.25	Casing Depth:	15

## GEOCHECK® - PHYSICAL SETTING SOURCE MAP FINDINGS

Well Completion:	21-DEC-12	Well Owner:	Heavens Supply   Landau Associates
Well Type:	Resource Protection	Driller #:	Not Reported
Static Level:	0	Flow Rate (GPM):	0
Flow Type:	Not Reported	PSI:	0
Well Test:	Not Reported	Water Reclamation #:	8

**AA1183**  
**South**  
**1/2 - 1 Mile**  
**Higher**

**WA WELLS    WALOG1000583383**

Database:	Ecology Well Logs	Well Log ID:	842744
Well Tag:	BHS670	Project Tag:	Not Reported
Notice of Intent #:	RE07156	Date Received:	07-FEB-13
Diameter:	12	Casing Depth:	31
Well Completion:	16-NOV-12	Well Owner:	Heavens Supply   Trs Group
Well Type:	Resource Protection	Driller #:	Not Reported
Static Level:	0	Flow Rate (GPM):	0
Flow Type:	Not Reported	PSI:	0
Well Test:	Not Reported	Water Reclamation #:	8

**AA1184**  
**South**  
**1/2 - 1 Mile**  
**Higher**

**WA WELLS    WALOG1000583382**

Database:	Ecology Well Logs	Well Log ID:	842742
Well Tag:	BHS672	Project Tag:	Not Reported
Notice of Intent #:	RE07156	Date Received:	07-FEB-13
Diameter:	12	Casing Depth:	31
Well Completion:	19-NOV-12	Well Owner:	Heavens Supply   Trs Group
Well Type:	Resource Protection	Driller #:	Not Reported
Static Level:	0	Flow Rate (GPM):	0
Flow Type:	Not Reported	PSI:	0
Well Test:	Not Reported	Water Reclamation #:	8

**AA1185**  
**South**  
**1/2 - 1 Mile**  
**Higher**

**WA WELLS    WALOG1000583384**

Database:	Ecology Well Logs	Well Log ID:	842746
Well Tag:	BHS674	Project Tag:	Not Reported
Notice of Intent #:	RE07156	Date Received:	07-FEB-13
Diameter:	12	Casing Depth:	32
Well Completion:	21-NOV-12	Well Owner:	Heavens Supply   Trs Group
Well Type:	Resource Protection	Driller #:	Not Reported
Static Level:	0	Flow Rate (GPM):	0
Flow Type:	Not Reported	PSI:	0
Well Test:	Not Reported	Water Reclamation #:	8



## GEOCHECK® - PHYSICAL SETTING SOURCE MAP FINDINGS

Map ID  
Direction  
Distance  
Elevation

Database      EDR ID Number

**AA1186**  
**South**  
**1/2 - 1 Mile**  
**Higher**

**WA WELLS      WALOG1000583386**

Database:	Ecology Well Logs	Well Log ID:	842750
Well Tag:	BHS676	Project Tag:	Not Reported
Notice of Intent #:	RE07156	Date Received:	07-FEB-13
Diameter:	12	Casing Depth:	32
Well Completion:	21-NOV-12	Well Owner:	Heavens Supply   Trs Group
Well Type:	Resource Protection	Driller #:	Not Reported
Static Level:	0	Flow Rate (GPM):	0
Flow Type:	Not Reported	PSI:	0
Well Test:	Not Reported	Water Reclamation #:	8

**AA1187**  
**South**  
**1/2 - 1 Mile**  
**Higher**

**WA WELLS      WALOG1000583385**

Database:	Ecology Well Logs	Well Log ID:	842748
Well Tag:	BHS675	Project Tag:	Not Reported
Notice of Intent #:	RE07156	Date Received:	07-FEB-13
Diameter:	12	Casing Depth:	32
Well Completion:	21-NOV-12	Well Owner:	Heavens Supply   Trs Group
Well Type:	Resource Protection	Driller #:	Not Reported
Static Level:	0	Flow Rate (GPM):	0
Flow Type:	Not Reported	PSI:	0
Well Test:	Not Reported	Water Reclamation #:	8

**AA1188**  
**South**  
**1/2 - 1 Mile**  
**Higher**

**WA WELLS      WALOG1000583381**

Database:	Ecology Well Logs	Well Log ID:	842740
Well Tag:	BHS671	Project Tag:	Not Reported
Notice of Intent #:	RE07156	Date Received:	07-FEB-13
Diameter:	12	Casing Depth:	31
Well Completion:	19-NOV-12	Well Owner:	Heavens Supply   Trs Group
Well Type:	Resource Protection	Driller #:	Not Reported
Static Level:	0	Flow Rate (GPM):	0
Flow Type:	Not Reported	PSI:	0
Well Test:	Not Reported	Water Reclamation #:	8

**AA1189**  
**South**  
**1/2 - 1 Mile**  
**Higher**

**WA WELLS      WALOG1000583377**

Database:	Ecology Well Logs	Well Log ID:	842732
Well Tag:	BHS667	Project Tag:	Not Reported
Notice of Intent #:	RE07156	Date Received:	07-FEB-13
Diameter:	8	Casing Depth:	30

## GEOCHECK® - PHYSICAL SETTING SOURCE MAP FINDINGS

Well Completion:	15-NOV-12	Well Owner:	Heavens Supply   Trs Group
Well Type:	Resource Protection	Driller #:	Not Reported
Static Level:	0	Flow Rate (GPM):	0
Flow Type:	Not Reported	PSI:	0
Well Test:	Not Reported	Water Reclamation #:	8

**AA1190**  
**South**  
**1/2 - 1 Mile**  
**Higher**

**WA WELLS    WALOG1000583376**

Database:	Ecology Well Logs	Well Log ID:	842730
Well Tag:	BHS666	Project Tag:	Not Reported
Notice of Intent #:	RE07156	Date Received:	07-FEB-13
Diameter:	8	Casing Depth:	30
Well Completion:	15-NOV-12	Well Owner:	Heavens Supply   Trs Group
Well Type:	Resource Protection	Driller #:	Not Reported
Static Level:	0	Flow Rate (GPM):	0
Flow Type:	Not Reported	PSI:	0
Well Test:	Not Reported	Water Reclamation #:	8

**AA1191**  
**South**  
**1/2 - 1 Mile**  
**Higher**

**WA WELLS    WALOG1000583378**

Database:	Ecology Well Logs	Well Log ID:	842734
Well Tag:	BHS668	Project Tag:	Not Reported
Notice of Intent #:	RE07156	Date Received:	07-FEB-13
Diameter:	8	Casing Depth:	30
Well Completion:	16-NOV-12	Well Owner:	Heavens Supply   Trs Group
Well Type:	Resource Protection	Driller #:	Not Reported
Static Level:	0	Flow Rate (GPM):	0
Flow Type:	Not Reported	PSI:	0
Well Test:	Not Reported	Water Reclamation #:	8

**AA1192**  
**South**  
**1/2 - 1 Mile**  
**Higher**

**WA WELLS    WALOG1000583380**

Database:	Ecology Well Logs	Well Log ID:	842738
Well Tag:	BHS670	Project Tag:	Not Reported
Notice of Intent #:	RE07156	Date Received:	07-FEB-13
Diameter:	12	Casing Depth:	31
Well Completion:	16-NOV-12	Well Owner:	Heavens Supply   Trs Group
Well Type:	Resource Protection	Driller #:	Not Reported
Static Level:	0	Flow Rate (GPM):	0
Flow Type:	Not Reported	PSI:	0
Well Test:	Not Reported	Water Reclamation #:	8

## GEOCHECK® - PHYSICAL SETTING SOURCE MAP FINDINGS

Map ID  
Direction  
Distance  
Elevation

Database      EDR ID Number

**AA1193**  
**South**  
**1/2 - 1 Mile**  
**Higher**

**WA WELLS      WALOG1000583379**

Database:	Ecology Well Logs	Well Log ID:	842736
Well Tag:	BHS669	Project Tag:	Not Reported
Notice of Intent #:	RE07156	Date Received:	07-FEB-13
Diameter:	12	Casing Depth:	31
Well Completion:	16-NOV-12	Well Owner:	Heavens Supply   Trs Group
Well Type:	Resource Protection	Driller #:	Not Reported
Static Level:	0	Flow Rate (GPM):	0
Flow Type:	Not Reported	PSI:	0
Well Test:	Not Reported	Water Reclamation #:	8

**AA1194**  
**South**  
**1/2 - 1 Mile**  
**Higher**

**WA WELLS      WALOG1000468687**

Database:	Ecology Well Logs	Well Log ID:	616092
Well Tag:	Not Reported	Project Tag:	Not Reported
Notice of Intent #:	AE06980	Date Received:	28-SEP-09
Diameter:	3	Casing Depth:	9
Well Completion:	26-AUG-09		
Well Owner:	Landau Associates Orowheat Bakery C   Landau Associates		
Well Type:	Decommissioning	Driller #:	Not Reported
Static Level:	0	Flow Rate (GPM):	0
Flow Type:	Not Reported	PSI:	0
Well Test:	Not Reported	Water Reclamation #:	8

**AA1195**  
**South**  
**1/2 - 1 Mile**  
**Higher**

**WA WELLS      WALOG1000466539**

Database:	Ecology Well Logs	Well Log ID:	611801
Well Tag:	Not Reported	Project Tag:	Not Reported
Notice of Intent #:	AE06554	Date Received:	17-AUG-09
Diameter:	2	Casing Depth:	4
Well Completion:	31-JUL-09	Well Owner:	Orowheat Bakery   Landau Associates
Well Type:	Decommissioning	Driller #:	Not Reported
Static Level:	0	Flow Rate (GPM):	0
Flow Type:	Not Reported	PSI:	0
Well Test:	Not Reported	Water Reclamation #:	8

**AA1196**  
**South**  
**1/2 - 1 Mile**  
**Higher**

**WA WELLS      WALOG1000466538**

Database:	Ecology Well Logs	Well Log ID:	611799
Well Tag:	Not Reported	Project Tag:	Not Reported
Notice of Intent #:	SE05067	Date Received:	17-AUG-09

## GEOCHECK® - PHYSICAL SETTING SOURCE MAP FINDINGS

Diameter:	2	Casing Depth:	11.5
Well Completion:	31-JUL-09	Well Owner:	Orowheat Bakery   Landau Associates
Well Type:	Resource Protection	Driller #:	Not Reported
Static Level:	0	Flow Rate (GPM):	0
Flow Type:	Not Reported	PSI:	0
Well Test:	Not Reported	Water Reclamation #:	8

**AA1197**  
**South**  
**1/2 - 1 Mile**  
**Higher**

**WA WELLS      WALOG1000466540**

Database:	Ecology Well Logs	Well Log ID:	611803
Well Tag:	Not Reported	Project Tag:	Not Reported
Notice of Intent #:	AE06554	Date Received:	17-AUG-09
Diameter:	2	Casing Depth:	9
Well Completion:	31-JUL-09	Well Owner:	Orowheat Bakery   Landau Associates
Well Type:	Decommissioning	Driller #:	Not Reported
Static Level:	0	Flow Rate (GPM):	0
Flow Type:	Not Reported	PSI:	0
Well Test:	Not Reported	Water Reclamation #:	8

**AA1198**  
**South**  
**1/2 - 1 Mile**  
**Higher**

**WA WELLS      WALOG1000466542**

Database:	Ecology Well Logs	Well Log ID:	611807
Well Tag:	Not Reported	Project Tag:	Not Reported
Notice of Intent #:	AE06554	Date Received:	17-AUG-09
Diameter:	2	Casing Depth:	11.5
Well Completion:	31-JUL-09	Well Owner:	Orowheat Bakery   Landau Associates
Well Type:	Decommissioning	Driller #:	Not Reported
Static Level:	0	Flow Rate (GPM):	0
Flow Type:	Not Reported	PSI:	0
Well Test:	Not Reported	Water Reclamation #:	8

**AA1199**  
**South**  
**1/2 - 1 Mile**  
**Higher**

**WA WELLS      WALOG1000466541**

Database:	Ecology Well Logs	Well Log ID:	611805
Well Tag:	Not Reported	Project Tag:	Not Reported
Notice of Intent #:	AE06554	Date Received:	17-AUG-09
Diameter:	2	Casing Depth:	9
Well Completion:	31-JUL-09	Well Owner:	Orowheat Bakery   Landau Associates
Well Type:	Decommissioning	Driller #:	Not Reported
Static Level:	0	Flow Rate (GPM):	0
Flow Type:	Not Reported	PSI:	0
Well Test:	Not Reported	Water Reclamation #:	8

# GEOCHECK® - PHYSICAL SETTING SOURCE MAP FINDINGS

Map ID  
 Direction  
 Distance  
 Elevation

Database      EDR ID Number

**AA1200**  
**South**  
**1/2 - 1 Mile**  
**Higher**

**WA WELLS      WALOG1000466537**

Database:	Ecology Well Logs	Well Log ID:	611797
Well Tag:	Not Reported	Project Tag:	Not Reported
Notice of Intent #:	SE05067	Date Received:	17-AUG-09
Diameter:	2	Casing Depth:	9
Well Completion:	31-JUL-09	Well Owner:	Orowheat Bakery   Landau Associates
Well Type:	Resource Protection	Driller #:	Not Reported
Static Level:	0	Flow Rate (GPM):	0
Flow Type:	Not Reported	PSI:	0
Well Test:	Not Reported	Water Reclamation #:	8

**AA1201**  
**South**  
**1/2 - 1 Mile**  
**Higher**

**WA WELLS      WALOG1000458191**

Database:	Ecology Well Logs	Well Log ID:	596030
Well Tag:	AKR363	Project Tag:	Not Reported
Notice of Intent #:	G036021	Date Received:	29-JUN-09
Diameter:	6	Casing Depth:	300
Well Completion:	16-MAY-09	Well Owner:	Matt Malkin
Well Type:	Resource Protection	Driller #:	Not Reported
Static Level:	0	Flow Rate (GPM):	0
Flow Type:	Not Reported	PSI:	0
Well Test:	Not Reported	Water Reclamation #:	8

**AA1202**  
**South**  
**1/2 - 1 Mile**  
**Higher**

**WA WELLS      WALOG1000444657**

Database:	Ecology Well Logs	Well Log ID:	575778
Well Tag:	Not Reported	Project Tag:	Not Reported
Notice of Intent #:	AE04645	Date Received:	13-NOV-08
Diameter:	2	Casing Depth:	14
Well Completion:	03-NOV-08		
Well Owner:	Orowheat Bakery Outlet C/O Landau   Landau Assoc.		
Well Type:	Decommissioning	Driller #:	Not Reported
Static Level:	0	Flow Rate (GPM):	0
Flow Type:	Not Reported	PSI:	0
Well Test:	Not Reported	Water Reclamation #:	8

**AA1203**  
**South**  
**1/2 - 1 Mile**  
**Higher**

**WA WELLS      WALOG1000458320**

Database:	Ecology Well Logs	Well Log ID:	596282
Well Tag:	AKR363	Project Tag:	Not Reported
Notice of Intent #:	G036021	Date Received:	29-JUN-09

## GEOCHECK® - PHYSICAL SETTING SOURCE MAP FINDINGS

Diameter:	6	Casing Depth:	300
Well Completion:	15-MAY-09	Well Owner:	Matt Malkin
Well Type:	Resource Protection	Driller #:	Not Reported
Static Level:	0	Flow Rate (GPM):	0
Flow Type:	Not Reported	PSI:	0
Well Test:	Not Reported	Water Reclamation #:	8

**AA1204**  
**South**  
**1/2 - 1 Mile**  
**Higher**

**WA WELLS      WALOG1000466536**

Database:	Ecology Well Logs	Well Log ID:	611795
Well Tag:	Not Reported	Project Tag:	Not Reported
Notice of Intent #:	SE05067	Date Received:	17-AUG-09
Diameter:	2	Casing Depth:	9
Well Completion:	31-JUL-09	Well Owner:	Orowheat Bakery   Landau Associates
Well Type:	Resource Protection	Driller #:	Not Reported
Static Level:	0	Flow Rate (GPM):	0
Flow Type:	Not Reported	PSI:	0
Well Test:	Not Reported	Water Reclamation #:	8

**AA1205**  
**South**  
**1/2 - 1 Mile**  
**Higher**

**WA WELLS      WALOG1000466535**

Database:	Ecology Well Logs	Well Log ID:	611793
Well Tag:	Not Reported	Project Tag:	Not Reported
Notice of Intent #:	SE05067	Date Received:	17-AUG-09
Diameter:	2	Casing Depth:	4
Well Completion:	31-JUL-09	Well Owner:	Orowheat Bakery   Landau Associates
Well Type:	Resource Protection	Driller #:	Not Reported
Static Level:	0	Flow Rate (GPM):	0
Flow Type:	Not Reported	PSI:	0
Well Test:	Not Reported	Water Reclamation #:	8

**AA1206**  
**South**  
**1/2 - 1 Mile**  
**Higher**

**WA WELLS      WALOG1000468288**

Database:	Ecology Well Logs	Well Log ID:	615293
Well Tag:	Not Reported	Project Tag:	Not Reported
Notice of Intent #:	AE06980	Date Received:	28-SEP-09
Diameter:	3	Casing Depth:	11
Well Completion:	26-AUG-09		
Well Owner:	Landau Associates Orowheat Bakery C   Landau Associates		
Well Type:	Decommissioning	Driller #:	Not Reported
Static Level:	0	Flow Rate (GPM):	0
Flow Type:	Not Reported	PSI:	0
Well Test:	Not Reported	Water Reclamation #:	8

## GEOCHECK® - PHYSICAL SETTING SOURCE MAP FINDINGS

Map ID  
Direction  
Distance  
Elevation

Database      EDR ID Number

**AA1207**  
**South**  
**1/2 - 1 Mile**  
**Higher**

**WA WELLS      WALOG1000468287**

Database:	Ecology Well Logs	Well Log ID:	615291
Well Tag:	Not Reported	Project Tag:	Not Reported
Notice of Intent #:	SE05370	Date Received:	28-SEP-09
Diameter:	3	Casing Depth:	11
Well Completion:	26-AUG-09		
Well Owner:	Landau Associates Orowheat Bakery C   Landau Associates		
Well Type:	Resource Protection	Driller #:	Not Reported
Static Level:	0	Flow Rate (GPM):	0
Flow Type:	Not Reported	PSI:	0
Well Test:	Not Reported	Water Reclamation #:	8

**AA1208**  
**South**  
**1/2 - 1 Mile**  
**Higher**

**WA WELLS      WALOG1000468289**

Database:	Ecology Well Logs	Well Log ID:	615295
Well Tag:	BCS249	Project Tag:	Not Reported
Notice of Intent #:	RE03630	Date Received:	28-SEP-09
Diameter:	6	Casing Depth:	11.5
Well Completion:	26-AUG-09	Well Owner:	Orowheat Bakery   Landau Associates
Well Type:	Resource Protection	Driller #:	Not Reported
Static Level:	0	Flow Rate (GPM):	0
Flow Type:	Not Reported	PSI:	0
Well Test:	Not Reported	Water Reclamation #:	8

**AA1209**  
**South**  
**1/2 - 1 Mile**  
**Higher**

**WA WELLS      WALOG1000468686**

Database:	Ecology Well Logs	Well Log ID:	616090
Well Tag:	Not Reported	Project Tag:	Not Reported
Notice of Intent #:	SE05370	Date Received:	28-SEP-09
Diameter:	3	Casing Depth:	9
Well Completion:	26-AUG-09		
Well Owner:	Landau Associates Orowheat Bakery C   Landau Associates		
Well Type:	Resource Protection	Driller #:	Not Reported
Static Level:	0	Flow Rate (GPM):	0
Flow Type:	Not Reported	PSI:	0
Well Test:	Not Reported	Water Reclamation #:	8

**AA1210**  
**South**  
**1/2 - 1 Mile**  
**Higher**

**WA WELLS      WALOG1000468290**

Database:	Ecology Well Logs	Well Log ID:	615297
Well Tag:	BCS248	Project Tag:	Not Reported

## GEOCHECK® - PHYSICAL SETTING SOURCE MAP FINDINGS

Notice of Intent #:	RE03630	Date Received:	28-SEP-09
Diameter:	6	Casing Depth:	120
Well Completion:	26-AUG-09	Well Owner:	Orowheat Bakery   Landau Associates
Well Type:	Resource Protection	Driller #:	Not Reported
Static Level:	0	Flow Rate (GPM):	0
Flow Type:	Not Reported	PSI:	0
Well Test:	Not Reported	Water Reclamation #:	8

**AA1211**  
**South**  
**1/2 - 1 Mile**  
**Higher**

**WA WELLS    WALOG1000468286**

Database:	Ecology Well Logs	Well Log ID:	615289
Well Tag:	BBM453	Project Tag:	Not Reported
Notice of Intent #:	RE03629	Date Received:	28-SEP-09
Diameter:	8.6	Casing Depth:	15
Well Completion:	23-AUG-09	Well Owner:	Orowheat Bakery   Landau Associates
Well Type:	Resource Protection	Driller #:	Not Reported
Static Level:	0	Flow Rate (GPM):	0
Flow Type:	Not Reported	PSI:	0
Well Test:	Not Reported	Water Reclamation #:	8

**AA1212**  
**South**  
**1/2 - 1 Mile**  
**Higher**

**WA WELLS    WALOG1000468282**

Database:	Ecology Well Logs	Well Log ID:	615282
Well Tag:	BCS244	Project Tag:	Not Reported
Notice of Intent #:	RE03629	Date Received:	28-SEP-09
Diameter:	8.6	Casing Depth:	15
Well Completion:	23-AUG-09	Well Owner:	Orowheat Bakery   Landau Associates
Well Type:	Resource Protection	Driller #:	Not Reported
Static Level:	0	Flow Rate (GPM):	0
Flow Type:	Not Reported	PSI:	0
Well Test:	Not Reported	Water Reclamation #:	8

**AA1213**  
**South**  
**1/2 - 1 Mile**  
**Higher**

**WA WELLS    WALOG1000468281**

Database:	Ecology Well Logs	Well Log ID:	615280
Well Tag:	BCS243	Project Tag:	Not Reported
Notice of Intent #:	RE03629	Date Received:	28-SEP-09
Diameter:	10.6	Casing Depth:	15
Well Completion:	23-AUG-09	Well Owner:	Orowheat Bakery   Landau Associates
Well Type:	Resource Protection	Driller #:	Not Reported
Static Level:	0	Flow Rate (GPM):	0
Flow Type:	Not Reported	PSI:	0
Well Test:	Not Reported	Water Reclamation #:	8



## GEOCHECK® - PHYSICAL SETTING SOURCE MAP FINDINGS

Map ID  
Direction  
Distance  
Elevation

Database      EDR ID Number

**AA1214**  
**South**  
**1/2 - 1 Mile**  
**Higher**

**WA WELLS      WALOG1000468283**

Database:	Ecology Well Logs	Well Log ID:	615284
Well Tag:	BCS245	Project Tag:	Not Reported
Notice of Intent #:	RE03629	Date Received:	28-SEP-09
Diameter:	8.6	Casing Depth:	15
Well Completion:	23-AUG-09	Well Owner:	Orowheat Bakery   Landau Associates
Well Type:	Resource Protection	Driller #:	Not Reported
Static Level:	0	Flow Rate (GPM):	0
Flow Type:	Not Reported	PSI:	0
Well Test:	Not Reported	Water Reclamation #:	8

**AA1215**  
**South**  
**1/2 - 1 Mile**  
**Higher**

**WA WELLS      WALOG1000468285**

Database:	Ecology Well Logs	Well Log ID:	615287
Well Tag:	BBM452	Project Tag:	Not Reported
Notice of Intent #:	RE03629	Date Received:	28-SEP-09
Diameter:	8.6	Casing Depth:	15
Well Completion:	23-AUG-09	Well Owner:	Orowheat Bakery   Landau Associates
Well Type:	Resource Protection	Driller #:	Not Reported
Static Level:	0	Flow Rate (GPM):	0
Flow Type:	Not Reported	PSI:	0
Well Test:	Not Reported	Water Reclamation #:	8

**AA1216**  
**South**  
**1/2 - 1 Mile**  
**Higher**

**WA WELLS      WALOG1000468284**

Database:	Ecology Well Logs	Well Log ID:	615286
Well Tag:	BBM451	Project Tag:	Not Reported
Notice of Intent #:	RE03629	Date Received:	28-SEP-09
Diameter:	8.6	Casing Depth:	15
Well Completion:	23-AUG-09	Well Owner:	Orowheat Bakery   Landau Associates
Well Type:	Resource Protection	Driller #:	Not Reported
Static Level:	0	Flow Rate (GPM):	0
Flow Type:	Not Reported	PSI:	0
Well Test:	Not Reported	Water Reclamation #:	8

**AA1217**  
**South**  
**1/2 - 1 Mile**  
**Higher**

**WA WELLS      WALOG1000601896**

Database:	Ecology Well Logs	Well Log ID:	879512
Well Tag:	Not Reported	Project Tag:	Not Reported
Notice of Intent #:	AE22515	Date Received:	23-AUG-13
Diameter:	4.25	Casing Depth:	20

## GEOCHECK® - PHYSICAL SETTING SOURCE MAP FINDINGS

Well Completion:	08-JUL-13	Well Owner:	Heaven Supply   Landau Associates
Well Type:	Decommissioning	Driller #:	Not Reported
Static Level:	0	Flow Rate (GPM):	0
Flow Type:	Not Reported	PSI:	0
Well Test:	Not Reported	Water Reclamation #:	8

**AA1218**  
**South**  
**1/2 - 1 Mile**  
**Higher**

**WA WELLS    WALOG1000671960**

Database:	Ecology Well Logs	Well Log ID:	1020486
Well Tag:	BHS675	Project Tag:	Not Reported
Notice of Intent #:	AE28733	Date Received:	10-NOV-14
Diameter:	12	Casing Depth:	32
Well Completion:	26-SEP-14	Well Owner:	Heaven Supply
Well Type:	Decommissioning	Driller #:	3140
Static Level:	0	Flow Rate (GPM):	0
Flow Type:	Not Reported	PSI:	0
Well Test:	Not Reported	Water Reclamation #:	8

**AA1219**  
**South**  
**1/2 - 1 Mile**  
**Higher**

**WA WELLS    WALOG1000671959**

Database:	Ecology Well Logs	Well Log ID:	1020485
Well Tag:	BHS720	Project Tag:	Not Reported
Notice of Intent #:	AE28733	Date Received:	10-NOV-14
Diameter:	12	Casing Depth:	32
Well Completion:	26-SEP-14	Well Owner:	Heaven Supply
Well Type:	Decommissioning	Driller #:	3140
Static Level:	0	Flow Rate (GPM):	0
Flow Type:	Not Reported	PSI:	0
Well Test:	Not Reported	Water Reclamation #:	8

**AA1220**  
**South**  
**1/2 - 1 Mile**  
**Higher**

**WA WELLS    WALOG1000671961**

Database:	Ecology Well Logs	Well Log ID:	1020487
Well Tag:	BHS698	Project Tag:	Not Reported
Notice of Intent #:	AE28733	Date Received:	10-NOV-14
Diameter:	12	Casing Depth:	32
Well Completion:	26-SEP-14	Well Owner:	Heaven Supply
Well Type:	Decommissioning	Driller #:	3140
Static Level:	0	Flow Rate (GPM):	0
Flow Type:	Not Reported	PSI:	0
Well Test:	Not Reported	Water Reclamation #:	8

## GEOCHECK® - PHYSICAL SETTING SOURCE MAP FINDINGS

Map ID  
Direction  
Distance  
Elevation

Database      EDR ID Number

**AA1221**  
**South**  
**1/2 - 1 Mile**  
**Higher**

**WA WELLS      WALOG1000671963**

Database:	Ecology Well Logs	Well Log ID:	1020489
Well Tag:	BHS714	Project Tag:	Not Reported
Notice of Intent #:	AE28733	Date Received:	10-NOV-14
Diameter:	12	Casing Depth:	32
Well Completion:	26-SEP-14	Well Owner:	Heaven Supply
Well Type:	Decommissioning	Driller #:	3140
Static Level:	0	Flow Rate (GPM):	0
Flow Type:	Not Reported	PSI:	0
Well Test:	Not Reported	Water Reclamation #:	8

**AA1222**  
**South**  
**1/2 - 1 Mile**  
**Higher**

**WA WELLS      WALOG1000671962**

Database:	Ecology Well Logs	Well Log ID:	1020488
Well Tag:	BHS715	Project Tag:	Not Reported
Notice of Intent #:	AE28733	Date Received:	10-NOV-14
Diameter:	12	Casing Depth:	32
Well Completion:	26-SEP-14	Well Owner:	Heaven Supply
Well Type:	Decommissioning	Driller #:	3140
Static Level:	0	Flow Rate (GPM):	0
Flow Type:	Not Reported	PSI:	0
Well Test:	Not Reported	Water Reclamation #:	8

**AA1223**  
**South**  
**1/2 - 1 Mile**  
**Higher**

**WA WELLS      WALOG1000671958**

Database:	Ecology Well Logs	Well Log ID:	1020484
Well Tag:	BHS682	Project Tag:	Not Reported
Notice of Intent #:	AE28733	Date Received:	10-NOV-14
Diameter:	12	Casing Depth:	32
Well Completion:	26-SEP-14	Well Owner:	Heaven Supply
Well Type:	Decommissioning	Driller #:	3140
Static Level:	0	Flow Rate (GPM):	0
Flow Type:	Not Reported	PSI:	0
Well Test:	Not Reported	Water Reclamation #:	8

**AA1224**  
**South**  
**1/2 - 1 Mile**  
**Higher**

**WA WELLS      WALOG1000671954**

Database:	Ecology Well Logs	Well Log ID:	1020480
Well Tag:	BHS749	Project Tag:	Not Reported
Notice of Intent #:	AE28733	Date Received:	10-NOV-14
Diameter:	12	Casing Depth:	32

## GEOCHECK® - PHYSICAL SETTING SOURCE MAP FINDINGS

Well Completion:	26-SEP-14	Well Owner:	Heaven Supply
Well Type:	Decommissioning	Driller #:	3140
Static Level:	0	Flow Rate (GPM):	0
Flow Type:	Not Reported	PSI:	0
Well Test:	Not Reported	Water Reclamation #:	8

**AA1225**  
**South**  
**1/2 - 1 Mile**  
**Higher**

**WA WELLS      WALOG1000671953**

Database:	Ecology Well Logs	Well Log ID:	1020479
Well Tag:	BHS683	Project Tag:	Not Reported
Notice of Intent #:	AE28733	Date Received:	10-NOV-14
Diameter:	12	Casing Depth:	32
Well Completion:	26-SEP-14	Well Owner:	Heaven Supply
Well Type:	Decommissioning	Driller #:	3140
Static Level:	0	Flow Rate (GPM):	0
Flow Type:	Not Reported	PSI:	0
Well Test:	Not Reported	Water Reclamation #:	8

**AA1226**  
**South**  
**1/2 - 1 Mile**  
**Higher**

**WA WELLS      WALOG1000671955**

Database:	Ecology Well Logs	Well Log ID:	1020481
Well Tag:	BHS686	Project Tag:	Not Reported
Notice of Intent #:	AE28733	Date Received:	10-NOV-14
Diameter:	12	Casing Depth:	32
Well Completion:	26-SEP-14	Well Owner:	Heaven Supply
Well Type:	Decommissioning	Driller #:	3140
Static Level:	0	Flow Rate (GPM):	0
Flow Type:	Not Reported	PSI:	0
Well Test:	Not Reported	Water Reclamation #:	8

**AA1227**  
**South**  
**1/2 - 1 Mile**  
**Higher**

**WA WELLS      WALOG1000671957**

Database:	Ecology Well Logs	Well Log ID:	1020483
Well Tag:	BHS707	Project Tag:	Not Reported
Notice of Intent #:	AE28733	Date Received:	10-NOV-14
Diameter:	12	Casing Depth:	32
Well Completion:	26-SEP-14	Well Owner:	Heaven Supply
Well Type:	Decommissioning	Driller #:	3140
Static Level:	0	Flow Rate (GPM):	0
Flow Type:	Not Reported	PSI:	0
Well Test:	Not Reported	Water Reclamation #:	8

## GEOCHECK® - PHYSICAL SETTING SOURCE MAP FINDINGS

Map ID  
Direction  
Distance  
Elevation

Database      EDR ID Number

**AA1228**  
**South**  
**1/2 - 1 Mile**  
**Higher**

**WA WELLS      WALOG1000671956**

Database:	Ecology Well Logs	Well Log ID:	1020482
Well Tag:	BHS676	Project Tag:	Not Reported
Notice of Intent #:	AE28733	Date Received:	10-NOV-14
Diameter:	12	Casing Depth:	32
Well Completion:	26-SEP-14	Well Owner:	Heaven Supply
Well Type:	Decommissioning	Driller #:	3140
Static Level:	0	Flow Rate (GPM):	0
Flow Type:	Not Reported	PSI:	0
Well Test:	Not Reported	Water Reclamation #:	8

**AA1229**  
**South**  
**1/2 - 1 Mile**  
**Higher**

**WA WELLS      WALOG1000671971**

Database:	Ecology Well Logs	Well Log ID:	1020497
Well Tag:	BHS689	Project Tag:	Not Reported
Notice of Intent #:	AE28733	Date Received:	10-NOV-14
Diameter:	12	Casing Depth:	30
Well Completion:	26-SEP-14	Well Owner:	Heaven Supply
Well Type:	Decommissioning	Driller #:	3140
Static Level:	0	Flow Rate (GPM):	0
Flow Type:	Not Reported	PSI:	0
Well Test:	Not Reported	Water Reclamation #:	8

**AA1230**  
**South**  
**1/2 - 1 Mile**  
**Higher**

**WA WELLS      WALOG1000671970**

Database:	Ecology Well Logs	Well Log ID:	1020496
Well Tag:	BHS670	Project Tag:	Not Reported
Notice of Intent #:	AE28733	Date Received:	10-NOV-14
Diameter:	12	Casing Depth:	30
Well Completion:	26-SEP-14	Well Owner:	Heaven Supply
Well Type:	Decommissioning	Driller #:	3140
Static Level:	0	Flow Rate (GPM):	0
Flow Type:	Not Reported	PSI:	0
Well Test:	Not Reported	Water Reclamation #:	8

**AA1231**  
**South**  
**1/2 - 1 Mile**  
**Higher**

**WA WELLS      WALOG1000671972**

Database:	Ecology Well Logs	Well Log ID:	1020498
Well Tag:	BHS704	Project Tag:	Not Reported
Notice of Intent #:	AE28733	Date Received:	10-NOV-14
Diameter:	12	Casing Depth:	30

## GEOCHECK® - PHYSICAL SETTING SOURCE MAP FINDINGS

Well Completion:	26-SEP-14	Well Owner:	Heaven Supply
Well Type:	Decommissioning	Driller #:	3140
Static Level:	0	Flow Rate (GPM):	0
Flow Type:	Not Reported	PSI:	0
Well Test:	Not Reported	Water Reclamation #:	8

**AA1232**  
**South**  
**1/2 - 1 Mile**  
**Higher**

**WA WELLS      WALOG1000671975**

Database:	Ecology Well Logs	Well Log ID:	1020501
Well Tag:	BHS669	Project Tag:	Not Reported
Notice of Intent #:	AE28733	Date Received:	10-NOV-14
Diameter:	12	Casing Depth:	32
Well Completion:	26-SEP-14	Well Owner:	Heaven Supply
Well Type:	Decommissioning	Driller #:	3140
Static Level:	0	Flow Rate (GPM):	0
Flow Type:	Not Reported	PSI:	0
Well Test:	Not Reported	Water Reclamation #:	8

**AA1233**  
**South**  
**1/2 - 1 Mile**  
**Higher**

**WA WELLS      WALOG1000671973**

Database:	Ecology Well Logs	Well Log ID:	1020499
Well Tag:	BHS666	Project Tag:	Not Reported
Notice of Intent #:	AE28733	Date Received:	10-NOV-14
Diameter:	12	Casing Depth:	30
Well Completion:	26-SEP-14	Well Owner:	Heaven Supply
Well Type:	Decommissioning	Driller #:	3140
Static Level:	0	Flow Rate (GPM):	0
Flow Type:	Not Reported	PSI:	0
Well Test:	Not Reported	Water Reclamation #:	8

**AA1234**  
**South**  
**1/2 - 1 Mile**  
**Higher**

**WA WELLS      WALOG1000671969**

Database:	Ecology Well Logs	Well Log ID:	1020495
Well Tag:	BHS737	Project Tag:	Not Reported
Notice of Intent #:	AE28733	Date Received:	10-NOV-14
Diameter:	12	Casing Depth:	30
Well Completion:	26-SEP-14	Well Owner:	Heaven Supply
Well Type:	Decommissioning	Driller #:	3140
Static Level:	0	Flow Rate (GPM):	0
Flow Type:	Not Reported	PSI:	0
Well Test:	Not Reported	Water Reclamation #:	8

## GEOCHECK® - PHYSICAL SETTING SOURCE MAP FINDINGS

Map ID  
Direction  
Distance  
Elevation

Database      EDR ID Number

**AA1235**  
**South**  
**1/2 - 1 Mile**  
**Higher**

**WA WELLS      WALOG1000671965**

Database:	Ecology Well Logs	Well Log ID:	1020491
Well Tag:	BHS746	Project Tag:	Not Reported
Notice of Intent #:	AE28733	Date Received:	10-NOV-14
Diameter:	12	Casing Depth:	32
Well Completion:	26-SEP-14	Well Owner:	Heaven Supply
Well Type:	Decommissioning	Driller #:	3140
Static Level:	0	Flow Rate (GPM):	0
Flow Type:	Not Reported	PSI:	0
Well Test:	Not Reported	Water Reclamation #:	8

**AA1236**  
**South**  
**1/2 - 1 Mile**  
**Higher**

**WA WELLS      WALOG1000671964**

Database:	Ecology Well Logs	Well Log ID:	1020490
Well Tag:	BHS710	Project Tag:	Not Reported
Notice of Intent #:	AE28733	Date Received:	10-NOV-14
Diameter:	12	Casing Depth:	32
Well Completion:	26-SEP-14	Well Owner:	Heaven Supply
Well Type:	Decommissioning	Driller #:	3140
Static Level:	0	Flow Rate (GPM):	0
Flow Type:	Not Reported	PSI:	0
Well Test:	Not Reported	Water Reclamation #:	8

**AA1237**  
**South**  
**1/2 - 1 Mile**  
**Higher**

**WA WELLS      WALOG1000671966**

Database:	Ecology Well Logs	Well Log ID:	1020492
Well Tag:	BHS678	Project Tag:	Not Reported
Notice of Intent #:	AE28733	Date Received:	10-NOV-14
Diameter:	12	Casing Depth:	32
Well Completion:	26-SEP-14	Well Owner:	Heaven Supply
Well Type:	Decommissioning	Driller #:	3140
Static Level:	0	Flow Rate (GPM):	0
Flow Type:	Not Reported	PSI:	0
Well Test:	Not Reported	Water Reclamation #:	8

**AA1238**  
**South**  
**1/2 - 1 Mile**  
**Higher**

**WA WELLS      WALOG1000671968**

Database:	Ecology Well Logs	Well Log ID:	1020494
Well Tag:	BHS693	Project Tag:	Not Reported
Notice of Intent #:	AE28733	Date Received:	10-NOV-14
Diameter:	12	Casing Depth:	30

## GEOCHECK® - PHYSICAL SETTING SOURCE MAP FINDINGS

Well Completion:	26-SEP-14	Well Owner:	Heaven Supply
Well Type:	Decommissioning	Driller #:	3140
Static Level:	0	Flow Rate (GPM):	0
Flow Type:	Not Reported	PSI:	0
Well Test:	Not Reported	Water Reclamation #:	8

**AA1239**  
**South**  
**1/2 - 1 Mile**  
**Higher**

**WA WELLS      WALOG1000671967**

Database:	Ecology Well Logs	Well Log ID:	1020493
Well Tag:	BHS744	Project Tag:	Not Reported
Notice of Intent #:	AE28733	Date Received:	10-NOV-14
Diameter:	12	Casing Depth:	32
Well Completion:	26-SEP-14	Well Owner:	Heaven Supply
Well Type:	Decommissioning	Driller #:	3140
Static Level:	0	Flow Rate (GPM):	0
Flow Type:	Not Reported	PSI:	0
Well Test:	Not Reported	Water Reclamation #:	8

**AA1240**  
**South**  
**1/2 - 1 Mile**  
**Higher**

**WA WELLS      WALOG1000671952**

Database:	Ecology Well Logs	Well Log ID:	1020478
Well Tag:	BHS688	Project Tag:	Not Reported
Notice of Intent #:	AE28733	Date Received:	10-NOV-14
Diameter:	12	Casing Depth:	32
Well Completion:	26-SEP-14	Well Owner:	Heaven Supply
Well Type:	Decommissioning	Driller #:	3140
Static Level:	0	Flow Rate (GPM):	0
Flow Type:	Not Reported	PSI:	0
Well Test:	Not Reported	Water Reclamation #:	8

**AA1241**  
**South**  
**1/2 - 1 Mile**  
**Higher**

**WA WELLS      WALOG1000671922**

Database:	Ecology Well Logs	Well Log ID:	1020448
Well Tag:	BHS706	Project Tag:	Not Reported
Notice of Intent #:	AE28733	Date Received:	20-MAY-15
Diameter:	12	Casing Depth:	32
Well Completion:	26-SEP-14	Well Owner:	Heaven Supply
Well Type:	Decommissioning	Driller #:	3140
Static Level:	0	Flow Rate (GPM):	0
Flow Type:	Not Reported	PSI:	0
Well Test:	Not Reported	Water Reclamation #:	8



## GEOCHECK® - PHYSICAL SETTING SOURCE MAP FINDINGS

Map ID  
Direction  
Distance  
Elevation

Database      EDR ID Number

**AA1242**  
**South**  
**1/2 - 1 Mile**  
**Higher**

**WA WELLS      WALOG1000671921**

Database:	Ecology Well Logs	Well Log ID:	1020447
Well Tag:	BHS713	Project Tag:	Not Reported
Notice of Intent #:	AE28733	Date Received:	10-NOV-14
Diameter:	12	Casing Depth:	32
Well Completion:	26-SEP-14	Well Owner:	Heaven Supply
Well Type:	Decommissioning	Driller #:	3140
Static Level:	0	Flow Rate (GPM):	0
Flow Type:	Not Reported	PSI:	0
Well Test:	Not Reported	Water Reclamation #:	8

**AA1243**  
**South**  
**1/2 - 1 Mile**  
**Higher**

**WA WELLS      WALOG1000671923**

Database:	Ecology Well Logs	Well Log ID:	1020449
Well Tag:	BHS697	Project Tag:	Not Reported
Notice of Intent #:	AE28733	Date Received:	10-NOV-14
Diameter:	12	Casing Depth:	32
Well Completion:	26-SEP-14	Well Owner:	Heaven Supply
Well Type:	Decommissioning	Driller #:	3140
Static Level:	0	Flow Rate (GPM):	0
Flow Type:	Not Reported	PSI:	0
Well Test:	Not Reported	Water Reclamation #:	8

**AA1244**  
**South**  
**1/2 - 1 Mile**  
**Higher**

**WA WELLS      WALOG1000671940**

Database:	Ecology Well Logs	Well Log ID:	1020466
Well Tag:	BHS723	Project Tag:	Not Reported
Notice of Intent #:	AE28733	Date Received:	10-NOV-14
Diameter:	12	Casing Depth:	32
Well Completion:	26-SEP-14	Well Owner:	Heaven Supply
Well Type:	Decommissioning	Driller #:	3140
Static Level:	0	Flow Rate (GPM):	0
Flow Type:	Not Reported	PSI:	0
Well Test:	Not Reported	Water Reclamation #:	8

**AA1245**  
**South**  
**1/2 - 1 Mile**  
**Higher**

**WA WELLS      WALOG1000671939**

Database:	Ecology Well Logs	Well Log ID:	1020465
Well Tag:	BHS613	Project Tag:	L13
Notice of Intent #:	AE28733	Date Received:	10-NOV-14
Diameter:	12	Casing Depth:	32

## GEOCHECK® - PHYSICAL SETTING SOURCE MAP FINDINGS

Well Completion:	26-SEP-14	Well Owner:	Heaven Supply
Well Type:	Decommissioning	Driller #:	3140
Static Level:	0	Flow Rate (GPM):	0
Flow Type:	Not Reported	PSI:	0
Well Test:	Not Reported	Water Reclamation #:	8

**AA1246**  
**South**  
**1/2 - 1 Mile**  
**Higher**

**WA WELLS      WALOG1000671920**

Database:	Ecology Well Logs	Well Log ID:	1020446
Well Tag:	BHS747	Project Tag:	Not Reported
Notice of Intent #:	AE28733	Date Received:	10-NOV-14
Diameter:	12	Casing Depth:	32
Well Completion:	26-SEP-14	Well Owner:	Heaven Supply
Well Type:	Decommissioning	Driller #:	3140
Static Level:	0	Flow Rate (GPM):	0
Flow Type:	Not Reported	PSI:	0
Well Test:	Not Reported	Water Reclamation #:	8

**AA1247**  
**South**  
**1/2 - 1 Mile**  
**Higher**

**WA WELLS      WALOG1000671912**

Database:	Ecology Well Logs	Well Log ID:	1020438
Well Tag:	BHS721	Project Tag:	Not Reported
Notice of Intent #:	AE28733	Date Received:	10-NOV-14
Diameter:	12	Casing Depth:	32
Well Completion:	26-SEP-14	Well Owner:	Heaven Supply
Well Type:	Decommissioning	Driller #:	3140
Static Level:	0	Flow Rate (GPM):	0
Flow Type:	Not Reported	PSI:	0
Well Test:	Not Reported	Water Reclamation #:	8

**AA1248**  
**South**  
**1/2 - 1 Mile**  
**Higher**

**WA WELLS      WALOG1000671911**

Database:	Ecology Well Logs	Well Log ID:	1020437
Well Tag:	BHS684	Project Tag:	Not Reported
Notice of Intent #:	AE28733	Date Received:	10-NOV-14
Diameter:	12	Casing Depth:	32
Well Completion:	26-SEP-14	Well Owner:	Heaven Supply
Well Type:	Decommissioning	Driller #:	3140
Static Level:	0	Flow Rate (GPM):	0
Flow Type:	Not Reported	PSI:	0
Well Test:	Not Reported	Water Reclamation #:	8

## GEOCHECK® - PHYSICAL SETTING SOURCE MAP FINDINGS

Map ID  
Direction  
Distance  
Elevation

Database      EDR ID Number

**AA1249**  
**South**  
**1/2 - 1 Mile**  
**Higher**

**WA WELLS      WALOG1000671915**

Database:	Ecology Well Logs	Well Log ID:	1020441
Well Tag:	BHS727	Project Tag:	Not Reported
Notice of Intent #:	AE28733	Date Received:	10-NOV-14
Diameter:	12	Casing Depth:	32
Well Completion:	26-SEP-14	Well Owner:	Heaven Supply
Well Type:	Decommissioning	Driller #:	3140
Static Level:	0	Flow Rate (GPM):	0
Flow Type:	Not Reported	PSI:	0
Well Test:	Not Reported	Water Reclamation #:	8

**AA1250**  
**South**  
**1/2 - 1 Mile**  
**Higher**

**WA WELLS      WALOG1000671919**

Database:	Ecology Well Logs	Well Log ID:	1020445
Well Tag:	BHS679	Project Tag:	Not Reported
Notice of Intent #:	AE28733	Date Received:	10-NOV-14
Diameter:	12	Casing Depth:	32
Well Completion:	26-SEP-14	Well Owner:	Heaven Supply
Well Type:	Decommissioning	Driller #:	3140
Static Level:	0	Flow Rate (GPM):	0
Flow Type:	Not Reported	PSI:	0
Well Test:	Not Reported	Water Reclamation #:	8

**AA1251**  
**South**  
**1/2 - 1 Mile**  
**Higher**

**WA WELLS      WALOG1000671918**

Database:	Ecology Well Logs	Well Log ID:	1020444
Well Tag:	BHS681	Project Tag:	Not Reported
Notice of Intent #:	AE28733	Date Received:	10-NOV-14
Diameter:	12	Casing Depth:	32
Well Completion:	26-SEP-14	Well Owner:	Heaven Supply
Well Type:	Decommissioning	Driller #:	3140
Static Level:	0	Flow Rate (GPM):	0
Flow Type:	Not Reported	PSI:	0
Well Test:	Not Reported	Water Reclamation #:	8

**AA1252**  
**South**  
**1/2 - 1 Mile**  
**Higher**

**WA WELLS      WALOG1000671948**

Database:	Ecology Well Logs	Well Log ID:	1020474
Well Tag:	BHS663	Project Tag:	Not Reported
Notice of Intent #:	AE28733	Date Received:	10-NOV-14
Diameter:	12	Casing Depth:	32

## GEOCHECK® - PHYSICAL SETTING SOURCE MAP FINDINGS

Well Completion:	26-SEP-14	Well Owner:	Heaven Supply
Well Type:	Decommissioning	Driller #:	3140
Static Level:	0	Flow Rate (GPM):	0
Flow Type:	Not Reported	PSI:	0
Well Test:	Not Reported	Water Reclamation #:	8

**AA1253**  
**South**  
**1/2 - 1 Mile**  
**Higher**

**WA WELLS      WALOG1000671947**

Database:	Ecology Well Logs	Well Log ID:	1020473
Well Tag:	BHS661	Project Tag:	Not Reported
Notice of Intent #:	AE28733	Date Received:	10-NOV-14
Diameter:	12	Casing Depth:	32
Well Completion:	26-SEP-14	Well Owner:	Heaven Supply
Well Type:	Decommissioning	Driller #:	3140
Static Level:	0	Flow Rate (GPM):	0
Flow Type:	Not Reported	PSI:	0
Well Test:	Not Reported	Water Reclamation #:	8

**AA1254**  
**South**  
**1/2 - 1 Mile**  
**Higher**

**WA WELLS      WALOG1000671949**

Database:	Ecology Well Logs	Well Log ID:	1020475
Well Tag:	BHS736	Project Tag:	Not Reported
Notice of Intent #:	AE28733	Date Received:	10-NOV-14
Diameter:	12	Casing Depth:	32
Well Completion:	26-SEP-14	Well Owner:	Heaven Supply
Well Type:	Decommissioning	Driller #:	3140
Static Level:	0	Flow Rate (GPM):	0
Flow Type:	Not Reported	PSI:	0
Well Test:	Not Reported	Water Reclamation #:	8

**AA1255**  
**South**  
**1/2 - 1 Mile**  
**Higher**

**WA WELLS      WALOG1000671951**

Database:	Ecology Well Logs	Well Log ID:	1020477
Well Tag:	BHS677	Project Tag:	Not Reported
Notice of Intent #:	AE28733	Date Received:	10-NOV-14
Diameter:	12	Casing Depth:	32
Well Completion:	26-SEP-14	Well Owner:	Heaven Supply
Well Type:	Decommissioning	Driller #:	3140
Static Level:	0	Flow Rate (GPM):	0
Flow Type:	Not Reported	PSI:	0
Well Test:	Not Reported	Water Reclamation #:	8

## GEOCHECK® - PHYSICAL SETTING SOURCE MAP FINDINGS

Map ID  
Direction  
Distance  
Elevation

Database      EDR ID Number

**AA1256**  
**South**  
**1/2 - 1 Mile**  
**Higher**

**WA WELLS      WALOG1000671950**

Database:	Ecology Well Logs	Well Log ID:	1020476
Well Tag:	BHS695	Project Tag:	Not Reported
Notice of Intent #:	AE28733	Date Received:	10-NOV-14
Diameter:	12	Casing Depth:	32
Well Completion:	26-SEP-14	Well Owner:	Heaven Supply
Well Type:	Decommissioning	Driller #:	3140
Static Level:	0	Flow Rate (GPM):	0
Flow Type:	Not Reported	PSI:	0
Well Test:	Not Reported	Water Reclamation #:	8

**AA1257**  
**South**  
**1/2 - 1 Mile**  
**Higher**

**WA WELLS      WALOG1000671946**

Database:	Ecology Well Logs	Well Log ID:	1020472
Well Tag:	BHS725	Project Tag:	Not Reported
Notice of Intent #:	AE28733	Date Received:	10-NOV-14
Diameter:	12	Casing Depth:	32
Well Completion:	26-SEP-14	Well Owner:	Heaven Supply
Well Type:	Decommissioning	Driller #:	3140
Static Level:	0	Flow Rate (GPM):	0
Flow Type:	Not Reported	PSI:	0
Well Test:	Not Reported	Water Reclamation #:	8

**AA1258**  
**South**  
**1/2 - 1 Mile**  
**Higher**

**WA WELLS      WALOG1000671942**

Database:	Ecology Well Logs	Well Log ID:	1020468
Well Tag:	BHS737	Project Tag:	Not Reported
Notice of Intent #:	AE28733	Date Received:	10-NOV-14
Diameter:	12	Casing Depth:	32
Well Completion:	26-SEP-14	Well Owner:	Heaven Supply
Well Type:	Decommissioning	Driller #:	3140
Static Level:	0	Flow Rate (GPM):	0
Flow Type:	Not Reported	PSI:	0
Well Test:	Not Reported	Water Reclamation #:	8

**AA1259**  
**South**  
**1/2 - 1 Mile**  
**Higher**

**WA WELLS      WALOG1000671941**

Database:	Ecology Well Logs	Well Log ID:	1020467
Well Tag:	BHS711	Project Tag:	Not Reported
Notice of Intent #:	AE28733	Date Received:	10-NOV-14
Diameter:	12	Casing Depth:	32

## GEOCHECK® - PHYSICAL SETTING SOURCE MAP FINDINGS

Well Completion:	26-SEP-14	Well Owner:	Heaven Supply
Well Type:	Decommissioning	Driller #:	3140
Static Level:	0	Flow Rate (GPM):	0
Flow Type:	Not Reported	PSI:	0
Well Test:	Not Reported	Water Reclamation #:	8

**AA1260**  
**South**  
**1/2 - 1 Mile**  
**Higher**

**WA WELLS      WALOG1000671943**

Database:	Ecology Well Logs	Well Log ID:	1020469
Well Tag:	BHS722	Project Tag:	Not Reported
Notice of Intent #:	AE28733	Date Received:	10-NOV-14
Diameter:	12	Casing Depth:	32
Well Completion:	26-SEP-14	Well Owner:	Heaven Supply
Well Type:	Decommissioning	Driller #:	3140
Static Level:	0	Flow Rate (GPM):	0
Flow Type:	Not Reported	PSI:	0
Well Test:	Not Reported	Water Reclamation #:	8

**AA1261**  
**South**  
**1/2 - 1 Mile**  
**Higher**

**WA WELLS      WALOG1000671945**

Database:	Ecology Well Logs	Well Log ID:	1020471
Well Tag:	BHS696	Project Tag:	Not Reported
Notice of Intent #:	AE28733	Date Received:	10-NOV-14
Diameter:	12	Casing Depth:	32
Well Completion:	26-SEP-14	Well Owner:	Heaven Supply
Well Type:	Decommissioning	Driller #:	3140
Static Level:	0	Flow Rate (GPM):	0
Flow Type:	Not Reported	PSI:	0
Well Test:	Not Reported	Water Reclamation #:	8

**AA1262**  
**South**  
**1/2 - 1 Mile**  
**Higher**

**WA WELLS      WALOG1000671944**

Database:	Ecology Well Logs	Well Log ID:	1020470
Well Tag:	BHS730	Project Tag:	Not Reported
Notice of Intent #:	AE28733	Date Received:	10-NOV-14
Diameter:	12	Casing Depth:	32
Well Completion:	26-SEP-14	Well Owner:	Heaven Supply
Well Type:	Decommissioning	Driller #:	3140
Static Level:	0	Flow Rate (GPM):	0
Flow Type:	Not Reported	PSI:	0
Well Test:	Not Reported	Water Reclamation #:	8

## GEOCHECK® - PHYSICAL SETTING SOURCE MAP FINDINGS

Map ID  
Direction  
Distance  
Elevation

Database      EDR ID Number

**AA1263**  
**South**  
**1/2 - 1 Mile**  
**Higher**

**WA WELLS      WALOG1000758854**

Database:	Ecology Well Logs	Well Log ID:	1616734
Well Tag:	Not Reported	Project Tag:	SV2
Notice of Intent #:	AE42031	Date Received:	10-APR-17
Diameter:	1.5	Casing Depth:	5
Well Completion:	28-MAR-17	Well Owner:	70th And Greenwood Ave Llc
Well Type:	Decommissioning	Driller #:	3216
Static Level:	0	Flow Rate (GPM):	0
Flow Type:	Dry Hole	PSI:	0
Well Test:	Not Reported	Water Reclamation #:	8

**AA1264**  
**South**  
**1/2 - 1 Mile**  
**Higher**

**WA WELLS      WALOG1000758853**

Database:	Ecology Well Logs	Well Log ID:	1616733
Well Tag:	Not Reported	Project Tag:	SV1
Notice of Intent #:	AE42031	Date Received:	10-APR-17
Diameter:	1.5	Casing Depth:	5
Well Completion:	28-MAR-17	Well Owner:	70th And Greenwood Ave Llc
Well Type:	Decommissioning	Driller #:	3216
Static Level:	0	Flow Rate (GPM):	0
Flow Type:	Dry Hole	PSI:	0
Well Test:	Not Reported	Water Reclamation #:	8

**AA1265**  
**South**  
**1/2 - 1 Mile**  
**Higher**

**WA WELLS      WALOG1000758855**

Database:	Ecology Well Logs	Well Log ID:	1616735
Well Tag:	Not Reported	Project Tag:	B5
Notice of Intent #:	SE61488	Date Received:	10-APR-17
Diameter:	2.25	Casing Depth:	9.41666698456
Well Completion:	28-MAR-17	Well Owner:	70th And Greenwood Ave Llc
Well Type:	Resource Protection	Driller #:	3216
Static Level:	0	Flow Rate (GPM):	0
Flow Type:	Dry Hole	PSI:	0
Well Test:	Not Reported	Water Reclamation #:	8

**AA1266**  
**South**  
**1/2 - 1 Mile**  
**Higher**

**WA WELLS      WALOG1000758857**

Database:	Ecology Well Logs	Well Log ID:	1616737
Well Tag:	Not Reported	Project Tag:	B5
Notice of Intent #:	AE42031	Date Received:	10-APR-17
Diameter:	2.25	Casing Depth:	9.41666698456

## GEOCHECK® - PHYSICAL SETTING SOURCE MAP FINDINGS

Well Completion:	28-MAR-17	Well Owner:	70th And Greenwood Ave Llc
Well Type:	Decommissioning	Driller #:	3216
Static Level:	0	Flow Rate (GPM):	0
Flow Type:	Dry Hole	PSI:	0
Well Test:	Not Reported	Water Reclamation #:	8

**AA1267**  
**South**  
**1/2 - 1 Mile**  
**Higher**

**WA WELLS    WALOG1000758856**

Database:	Ecology Well Logs	Well Log ID:	1616736
Well Tag:	Not Reported	Project Tag:	B7
Notice of Intent #:	SE61488	Date Received:	10-APR-17
Diameter:	2.25	Casing Depth:	9.41666698456
Well Completion:	28-MAR-17	Well Owner:	70th And Greenwood Ave Llc
Well Type:	Resource Protection	Driller #:	3216
Static Level:	0	Flow Rate (GPM):	0
Flow Type:	Dry Hole	PSI:	0
Well Test:	Not Reported	Water Reclamation #:	8

**AA1268**  
**South**  
**1/2 - 1 Mile**  
**Higher**

**WA WELLS    WALOG1000758852**

Database:	Ecology Well Logs	Well Log ID:	1616732
Well Tag:	Not Reported	Project Tag:	SV2
Notice of Intent #:	SE61488	Date Received:	10-APR-17
Diameter:	1.5	Casing Depth:	5
Well Completion:	28-MAR-17	Well Owner:	70th And Greenwood Ave Llc
Well Type:	Resource Protection	Driller #:	3216
Static Level:	0	Flow Rate (GPM):	0
Flow Type:	Dry Hole	PSI:	0
Well Test:	Not Reported	Water Reclamation #:	8

**AA1269**  
**South**  
**1/2 - 1 Mile**  
**Higher**

**WA WELLS    WALOG1000733249**

Database:	Ecology Well Logs	Well Log ID:	1587264
Well Tag:	Not Reported	Project Tag:	1
Notice of Intent #:	AE38190	Date Received:	12-AUG-16
Diameter:	8	Casing Depth:	30
Well Completion:	05-JUL-16	Well Owner:	70th And Greenwood Llc
Well Type:	Decommissioning	Driller #:	1815
Static Level:	0	Flow Rate (GPM):	0
Flow Type:	Dry Hole	PSI:	0
Well Test:	Not Reported	Water Reclamation #:	8



## GEOCHECK® - PHYSICAL SETTING SOURCE MAP FINDINGS

Map ID  
Direction  
Distance  
Elevation

Database      EDR ID Number

**AA1270**  
**South**  
**1/2 - 1 Mile**  
**Higher**

**WA WELLS      WALOG1000733248**

Database:	Ecology Well Logs	Well Log ID:	1587263
Well Tag:	Not Reported	Project Tag:	3
Notice of Intent #:	SE58881	Date Received:	12-AUG-16
Diameter:	8	Casing Depth:	30
Well Completion:	05-JUL-16	Well Owner:	70th And Greenwood Llc
Well Type:	Resource Protection	Driller #:	1815
Static Level:	0	Flow Rate (GPM):	0
Flow Type:	Dry Hole	PSI:	0
Well Test:	Not Reported	Water Reclamation #:	8

**AA1271**  
**South**  
**1/2 - 1 Mile**  
**Higher**

**WA WELLS      WALOG1000733250**

Database:	Ecology Well Logs	Well Log ID:	1587265
Well Tag:	Not Reported	Project Tag:	2
Notice of Intent #:	AE38190	Date Received:	12-AUG-16
Diameter:	8	Casing Depth:	30
Well Completion:	05-JUL-16	Well Owner:	70th And Greenwood Llc
Well Type:	Decommissioning	Driller #:	1815
Static Level:	0	Flow Rate (GPM):	0
Flow Type:	Dry Hole	PSI:	0
Well Test:	Not Reported	Water Reclamation #:	8

**AA1272**  
**South**  
**1/2 - 1 Mile**  
**Higher**

**WA WELLS      WALOG1000758851**

Database:	Ecology Well Logs	Well Log ID:	1616731
Well Tag:	Not Reported	Project Tag:	SV1
Notice of Intent #:	SE61488	Date Received:	10-APR-17
Diameter:	1.5	Casing Depth:	5
Well Completion:	28-MAR-17	Well Owner:	70th And Greenwood Ave Llc
Well Type:	Resource Protection	Driller #:	3216
Static Level:	0	Flow Rate (GPM):	0
Flow Type:	Dry Hole	PSI:	0
Well Test:	Not Reported	Water Reclamation #:	8

**AA1273**  
**South**  
**1/2 - 1 Mile**  
**Higher**

**WA WELLS      WALOG1000733251**

Database:	Ecology Well Logs	Well Log ID:	1587266
Well Tag:	Not Reported	Project Tag:	3
Notice of Intent #:	AE38190	Date Received:	12-AUG-16
Diameter:	8	Casing Depth:	30

## GEOCHECK® - PHYSICAL SETTING SOURCE MAP FINDINGS

Well Completion:	05-JUL-16	Well Owner:	70th And Greenwood Llc
Well Type:	Decommissioning	Driller #:	1815
Static Level:	0	Flow Rate (GPM):	0
Flow Type:	Dry Hole	PSI:	0
Well Test:	Not Reported	Water Reclamation #:	8

**AA1274**  
**South**  
**1/2 - 1 Mile**  
**Higher**

**WA WELLS      WALOG1000758865**

Database:	Ecology Well Logs	Well Log ID:	1616745
Well Tag:	Not Reported	Project Tag:	B4
Notice of Intent #:	AE42031	Date Received:	10-APR-17
Diameter:	2.25	Casing Depth:	9
Well Completion:	28-MAR-17	Well Owner:	70th And Greenwood Ave Llc
Well Type:	Decommissioning	Driller #:	3216
Static Level:	0	Flow Rate (GPM):	0
Flow Type:	Dry Hole	PSI:	0
Well Test:	Not Reported	Water Reclamation #:	8

**AA1275**  
**South**  
**1/2 - 1 Mile**  
**Higher**

**WA WELLS      WALOG1000758864**

Database:	Ecology Well Logs	Well Log ID:	1616744
Well Tag:	Not Reported	Project Tag:	B3
Notice of Intent #:	AE42031	Date Received:	10-APR-17
Diameter:	2.25	Casing Depth:	9
Well Completion:	28-MAR-17	Well Owner:	70th And Greenwood Ave Llc
Well Type:	Decommissioning	Driller #:	3216
Static Level:	0	Flow Rate (GPM):	0
Flow Type:	Dry Hole	PSI:	0
Well Test:	Not Reported	Water Reclamation #:	8

**AA1276**  
**South**  
**1/2 - 1 Mile**  
**Higher**

**WA WELLS      WALOG1000758866**

Database:	Ecology Well Logs	Well Log ID:	1616746
Well Tag:	Not Reported	Project Tag:	B6
Notice of Intent #:	AE42031	Date Received:	10-APR-17
Diameter:	2.25	Casing Depth:	9
Well Completion:	28-MAR-17	Well Owner:	70th And Greenwood Ave Llc
Well Type:	Decommissioning	Driller #:	3216
Static Level:	0	Flow Rate (GPM):	0
Flow Type:	Dry Hole	PSI:	0
Well Test:	Not Reported	Water Reclamation #:	8

## GEOCHECK® - PHYSICAL SETTING SOURCE MAP FINDINGS

Map ID  
Direction  
Distance  
Elevation

Database      EDR ID Number

**AA1277**  
**South**  
**1/2 - 1 Mile**  
**Higher**

**WA WELLS      WALOG1000758868**

Database:	Ecology Well Logs	Well Log ID:	1616748
Well Tag:	Not Reported	Project Tag:	B9
Notice of Intent #:	AE42031	Date Received:	10-APR-17
Diameter:	2.25	Casing Depth:	9
Well Completion:	28-MAR-17	Well Owner:	70th And Greenwood Ave Llc
Well Type:	Decommissioning	Driller #:	3216
Static Level:	0	Flow Rate (GPM):	0
Flow Type:	Dry Hole	PSI:	0
Well Test:	Not Reported	Water Reclamation #:	8

**AA1278**  
**South**  
**1/2 - 1 Mile**  
**Higher**

**WA WELLS      WALOG1000758867**

Database:	Ecology Well Logs	Well Log ID:	1616747
Well Tag:	Not Reported	Project Tag:	B8
Notice of Intent #:	AE42031	Date Received:	10-APR-17
Diameter:	2.25	Casing Depth:	9
Well Completion:	28-MAR-17	Well Owner:	70th And Greenwood Ave Llc
Well Type:	Decommissioning	Driller #:	3216
Static Level:	0	Flow Rate (GPM):	0
Flow Type:	Dry Hole	PSI:	0
Well Test:	Not Reported	Water Reclamation #:	8

**AA1279**  
**South**  
**1/2 - 1 Mile**  
**Higher**

**WA WELLS      WALOG1000758863**

Database:	Ecology Well Logs	Well Log ID:	1616743
Well Tag:	Not Reported	Project Tag:	B9
Notice of Intent #:	SE61488	Date Received:	10-APR-17
Diameter:	2.25	Casing Depth:	9
Well Completion:	28-MAR-17	Well Owner:	70th And Greenwood Ave Llc
Well Type:	Resource Protection	Driller #:	3216
Static Level:	0	Flow Rate (GPM):	0
Flow Type:	Dry Hole	PSI:	0
Well Test:	Not Reported	Water Reclamation #:	8

**AA1280**  
**South**  
**1/2 - 1 Mile**  
**Higher**

**WA WELLS      WALOG1000758859**

Database:	Ecology Well Logs	Well Log ID:	1616739
Well Tag:	Not Reported	Project Tag:	B3
Notice of Intent #:	SE61488	Date Received:	10-APR-17
Diameter:	2.25	Casing Depth:	9

## GEOCHECK® - PHYSICAL SETTING SOURCE MAP FINDINGS

Well Completion:	28-MAR-17	Well Owner:	70th And Greenwood Ave Llc
Well Type:	Resource Protection	Driller #:	3216
Static Level:	0	Flow Rate (GPM):	0
Flow Type:	Dry Hole	PSI:	0
Well Test:	Not Reported	Water Reclamation #:	8

**AA1281**  
**South**  
**1/2 - 1 Mile**  
**Higher**

**WA WELLS    WALOG1000758858**

Database:	Ecology Well Logs	Well Log ID:	1616738
Well Tag:	Not Reported	Project Tag:	B7
Notice of Intent #:	AE42031	Date Received:	10-APR-17
Diameter:	2.25	Casing Depth:	9.41666698456
Well Completion:	28-MAR-17	Well Owner:	70th And Greenwood Ave Llc
Well Type:	Decommissioning	Driller #:	3216
Static Level:	0	Flow Rate (GPM):	0
Flow Type:	Dry Hole	PSI:	0
Well Test:	Not Reported	Water Reclamation #:	8

**AA1282**  
**South**  
**1/2 - 1 Mile**  
**Higher**

**WA WELLS    WALOG1000758860**

Database:	Ecology Well Logs	Well Log ID:	1616740
Well Tag:	Not Reported	Project Tag:	B4
Notice of Intent #:	SE61488	Date Received:	10-APR-17
Diameter:	2.25	Casing Depth:	9
Well Completion:	28-MAR-17	Well Owner:	70th And Greenwood Ave Llc
Well Type:	Resource Protection	Driller #:	3216
Static Level:	0	Flow Rate (GPM):	0
Flow Type:	Dry Hole	PSI:	0
Well Test:	Not Reported	Water Reclamation #:	8

**AA1283**  
**South**  
**1/2 - 1 Mile**  
**Higher**

**WA WELLS    WALOG1000758862**

Database:	Ecology Well Logs	Well Log ID:	1616742
Well Tag:	Not Reported	Project Tag:	B8
Notice of Intent #:	SE61488	Date Received:	10-APR-17
Diameter:	2.25	Casing Depth:	9
Well Completion:	28-MAR-17	Well Owner:	70th And Greenwood Ave Llc
Well Type:	Resource Protection	Driller #:	3216
Static Level:	0	Flow Rate (GPM):	0
Flow Type:	Dry Hole	PSI:	0
Well Test:	Not Reported	Water Reclamation #:	8

## GEOCHECK® - PHYSICAL SETTING SOURCE MAP FINDINGS

Map ID  
Direction  
Distance  
Elevation

Database      EDR ID Number

**AA1284**  
**South**  
**1/2 - 1 Mile**  
**Higher**

**WA WELLS      WALOG1000758861**

Database:	Ecology Well Logs	Well Log ID:	1616741
Well Tag:	Not Reported	Project Tag:	B6
Notice of Intent #:	SE61488	Date Received:	10-APR-17
Diameter:	2.25	Casing Depth:	9
Well Completion:	28-MAR-17	Well Owner:	70th And Greenwood Ave Llc
Well Type:	Resource Protection	Driller #:	3216
Static Level:	0	Flow Rate (GPM):	0
Flow Type:	Dry Hole	PSI:	0
Well Test:	Not Reported	Water Reclamation #:	8

**AA1285**  
**South**  
**1/2 - 1 Mile**  
**Higher**

**WA WELLS      WALOG1000733247**

Database:	Ecology Well Logs	Well Log ID:	1587262
Well Tag:	Not Reported	Project Tag:	2
Notice of Intent #:	SE58881	Date Received:	12-AUG-16
Diameter:	8	Casing Depth:	30
Well Completion:	05-JUL-16	Well Owner:	70th And Greenwood Llc
Well Type:	Resource Protection	Driller #:	1815
Static Level:	0	Flow Rate (GPM):	0
Flow Type:	Dry Hole	PSI:	0
Well Test:	Not Reported	Water Reclamation #:	8

**AA1286**  
**South**  
**1/2 - 1 Mile**  
**Higher**

**WA WELLS      WALOG1000672052**

Database:	Ecology Well Logs	Well Log ID:	1020579
Well Tag:	BHS712	Project Tag:	Not Reported
Notice of Intent #:	AE28733	Date Received:	10-NOV-14
Diameter:	12	Casing Depth:	20
Well Completion:	26-SEP-14	Well Owner:	Heaven Supply
Well Type:	Decommissioning	Driller #:	3140
Static Level:	0	Flow Rate (GPM):	0
Flow Type:	Not Reported	PSI:	0
Well Test:	Not Reported	Water Reclamation #:	8

**AA1287**  
**South**  
**1/2 - 1 Mile**  
**Higher**

**WA WELLS      WALOG1000672044**

Database:	Ecology Well Logs	Well Log ID:	1020571
Well Tag:	BHS708	Project Tag:	Not Reported
Notice of Intent #:	AE28733	Date Received:	10-NOV-14
Diameter:	12	Casing Depth:	20

## GEOCHECK® - PHYSICAL SETTING SOURCE MAP FINDINGS

Well Completion:	26-SEP-14	Well Owner:	Heaven Supply
Well Type:	Decommissioning	Driller #:	3140
Static Level:	0	Flow Rate (GPM):	0
Flow Type:	Not Reported	PSI:	0
Well Test:	Not Reported	Water Reclamation #:	8

**AA1288**  
**South**  
**1/2 - 1 Mile**  
**Higher**

**WA WELLS      WALOG1000672058**

Database:	Ecology Well Logs	Well Log ID:	1020585
Well Tag:	BHS702	Project Tag:	Not Reported
Notice of Intent #:	AE28733	Date Received:	10-NOV-14
Diameter:	12	Casing Depth:	20
Well Completion:	26-SEP-14	Well Owner:	Heaven Supply
Well Type:	Decommissioning	Driller #:	3140
Static Level:	0	Flow Rate (GPM):	0
Flow Type:	Not Reported	PSI:	0
Well Test:	Not Reported	Water Reclamation #:	8

**AA1289**  
**South**  
**1/2 - 1 Mile**  
**Higher**

**WA WELLS      WALOG1000679945**

Database:	Ecology Well Logs	Well Log ID:	1036183
Well Tag:	BHO826	Project Tag:	Not Reported
Notice of Intent #:	AE32576	Date Received:	22-JUL-15
Diameter:	1	Casing Depth:	17.5
Well Completion:	02-JUL-15	Well Owner:	Heaven Supply
Well Type:	Decommissioning	Driller #:	3131
Static Level:	0	Flow Rate (GPM):	0
Flow Type:	Not Reported	PSI:	0
Well Test:	Not Reported	Water Reclamation #:	8

**AA1290**  
**South**  
**1/2 - 1 Mile**  
**Higher**

**WA WELLS      WALOG1000679933**

Database:	Ecology Well Logs	Well Log ID:	1036170
Well Tag:	BBM451	Project Tag:	Not Reported
Notice of Intent #:	AE32576	Date Received:	22-JUL-15
Diameter:	2	Casing Depth:	15
Well Completion:	01-JUL-15	Well Owner:	Heaven Supply
Well Type:	Decommissioning	Driller #:	3131
Static Level:	0	Flow Rate (GPM):	0
Flow Type:	Not Reported	PSI:	0
Well Test:	Not Reported	Water Reclamation #:	8

## GEOCHECK® - PHYSICAL SETTING SOURCE MAP FINDINGS

Map ID  
Direction  
Distance  
Elevation

Database      EDR ID Number

**AA1291**  
**South**  
**1/2 - 1 Mile**  
**Higher**

**WA WELLS      WALOG1000672009**

Database:	Ecology Well Logs	Well Log ID:	1020535
Well Tag:	BHS701	Project Tag:	Not Reported
Notice of Intent #:	AE28733	Date Received:	10-NOV-14
Diameter:	12	Casing Depth:	20
Well Completion:	26-SEP-14	Well Owner:	Heaven Supply
Well Type:	Decommissioning	Driller #:	3140
Static Level:	0	Flow Rate (GPM):	0
Flow Type:	Not Reported	PSI:	0
Well Test:	Not Reported	Water Reclamation #:	8

**AA1292**  
**South**  
**1/2 - 1 Mile**  
**Higher**

**WA WELLS      WALOG1000671977**

Database:	Ecology Well Logs	Well Log ID:	1020503
Well Tag:	BHS716	Project Tag:	Not Reported
Notice of Intent #:	AE28733	Date Received:	10-NOV-14
Diameter:	12	Casing Depth:	32
Well Completion:	26-SEP-14	Well Owner:	Heaven Supply
Well Type:	Decommissioning	Driller #:	3140
Static Level:	0	Flow Rate (GPM):	0
Flow Type:	Not Reported	PSI:	0
Well Test:	Not Reported	Water Reclamation #:	8

**AA1293**  
**South**  
**1/2 - 1 Mile**  
**Higher**

**WA WELLS      WALOG1000671976**

Database:	Ecology Well Logs	Well Log ID:	1020502
Well Tag:	BHS671	Project Tag:	Not Reported
Notice of Intent #:	AE28733	Date Received:	10-NOV-14
Diameter:	12	Casing Depth:	32
Well Completion:	26-SEP-14	Well Owner:	Heaven Supply
Well Type:	Decommissioning	Driller #:	3140
Static Level:	0	Flow Rate (GPM):	0
Flow Type:	Not Reported	PSI:	0
Well Test:	Not Reported	Water Reclamation #:	8

**AA1294**  
**South**  
**1/2 - 1 Mile**  
**Higher**

**WA WELLS      WALOG1000671978**

Database:	Ecology Well Logs	Well Log ID:	1020504
Well Tag:	BHS724	Project Tag:	Not Reported
Notice of Intent #:	AE28733	Date Received:	10-NOV-14
Diameter:	12	Casing Depth:	20

## GEOCHECK® - PHYSICAL SETTING SOURCE MAP FINDINGS

Well Completion:	26-SEP-14	Well Owner:	Heaven Supply
Well Type:	Decommissioning	Driller #:	3140
Static Level:	0	Flow Rate (GPM):	0
Flow Type:	Not Reported	PSI:	0
Well Test:	Not Reported	Water Reclamation #:	8

**AA1295**  
**South**  
**1/2 - 1 Mile**  
**Higher**

**WA WELLS      WALOG1000671983**

Database:	Ecology Well Logs	Well Log ID:	1020509
Well Tag:	BHS745	Project Tag:	Not Reported
Notice of Intent #:	AE28733	Date Received:	10-NOV-14
Diameter:	12	Casing Depth:	20
Well Completion:	26-SEP-14	Well Owner:	Heaven Supply
Well Type:	Decommissioning	Driller #:	3140
Static Level:	0	Flow Rate (GPM):	0
Flow Type:	Not Reported	PSI:	0
Well Test:	Not Reported	Water Reclamation #:	8

**AA1296**  
**South**  
**1/2 - 1 Mile**  
**Higher**

**WA WELLS      WALOG1000671982**

Database:	Ecology Well Logs	Well Log ID:	1020508
Well Tag:	BHS709	Project Tag:	Not Reported
Notice of Intent #:	AE28733	Date Received:	10-NOV-14
Diameter:	12	Casing Depth:	20
Well Completion:	26-SEP-14	Well Owner:	Heaven Supply
Well Type:	Decommissioning	Driller #:	3140
Static Level:	0	Flow Rate (GPM):	0
Flow Type:	Not Reported	PSI:	0
Well Test:	Not Reported	Water Reclamation #:	8

**AA1297**  
**South**  
**1/2 - 1 Mile**  
**Higher**

**WA WELLS      WALOG1000680006**

Database:	Ecology Well Logs	Well Log ID:	1036246
Well Tag:	BHO825	Project Tag:	Not Reported
Notice of Intent #:	AE32576	Date Received:	22-JUL-15
Diameter:	1	Casing Depth:	15
Well Completion:	02-JUL-15	Well Owner:	Heaven Supply
Well Type:	Decommissioning	Driller #:	3131
Static Level:	0	Flow Rate (GPM):	0
Flow Type:	Not Reported	PSI:	0
Well Test:	Not Reported	Water Reclamation #:	8



## GEOCHECK® - PHYSICAL SETTING SOURCE MAP FINDINGS

Map ID  
Direction  
Distance  
Elevation

Database      EDR ID Number

**AA1298**  
**South**  
**1/2 - 1 Mile**  
**Higher**

**WA WELLS      WALOG1000680005**

Database:	Ecology Well Logs	Well Log ID:	1036245
Well Tag:	BBA500	Project Tag:	Not Reported
Notice of Intent #:	AE32576	Date Received:	22-JUL-15
Diameter:	8	Casing Depth:	115
Well Completion:	01-JUL-15	Well Owner:	Heaven Supply
Well Type:	Decommissioning	Driller #:	3131
Static Level:	90	Flow Rate (GPM):	0
Flow Type:	Static Level	PSI:	0
Well Test:	Not Reported	Water Reclamation #:	8

**AA1299**  
**South**  
**1/2 - 1 Mile**  
**Higher**

**WA WELLS      WALOG1000680009**

Database:	Ecology Well Logs	Well Log ID:	1036249
Well Tag:	BHC896	Project Tag:	Not Reported
Notice of Intent #:	AE32576	Date Received:	22-JUL-15
Diameter:	2	Casing Depth:	15
Well Completion:	01-JUL-15	Well Owner:	Heaven Supply
Well Type:	Decommissioning	Driller #:	3131
Static Level:	0	Flow Rate (GPM):	0
Flow Type:	Not Reported	PSI:	0
Well Test:	Not Reported	Water Reclamation #:	8

**AA1300**  
**South**  
**1/2 - 1 Mile**  
**Higher**

**WA WELLS      WALOG1000733246**

Database:	Ecology Well Logs	Well Log ID:	1587261
Well Tag:	Not Reported	Project Tag:	1
Notice of Intent #:	SE58881	Date Received:	12-AUG-16
Diameter:	8	Casing Depth:	30
Well Completion:	05-JUL-16	Well Owner:	70th And Greenwood Llc
Well Type:	Resource Protection	Driller #:	1815
Static Level:	0	Flow Rate (GPM):	0
Flow Type:	Dry Hole	PSI:	0
Well Test:	Not Reported	Water Reclamation #:	8

**AA1301**  
**South**  
**1/2 - 1 Mile**  
**Higher**

**WA WELLS      WALOG1000680011**

Database:	Ecology Well Logs	Well Log ID:	1036251
Well Tag:	BHC898	Project Tag:	Not Reported
Notice of Intent #:	AE32576	Date Received:	22-JUL-15
Diameter:	2	Casing Depth:	20

## GEOCHECK® - PHYSICAL SETTING SOURCE MAP FINDINGS

Well Completion:	01-JUL-15	Well Owner:	Heaven Supply
Well Type:	Decommissioning	Driller #:	3131
Static Level:	0	Flow Rate (GPM):	0
Flow Type:	Not Reported	PSI:	0
Well Test:	Not Reported	Water Reclamation #:	8

**AA1302**  
**South**  
**1/2 - 1 Mile**  
**Higher**

**WA WELLS      WALOG1000680001**

Database:	Ecology Well Logs	Well Log ID:	1036241
Well Tag:	BHO248	Project Tag:	Not Reported
Notice of Intent #:	AE32576	Date Received:	22-JUL-15
Diameter:	2	Casing Depth:	101
Well Completion:	02-JUL-15	Well Owner:	Heaven Supply
Well Type:	Decommissioning	Driller #:	3131
Static Level:	80	Flow Rate (GPM):	0
Flow Type:	Static Level	PSI:	0
Well Test:	Not Reported	Water Reclamation #:	8

**AA1303**  
**South**  
**1/2 - 1 Mile**  
**Higher**

**WA WELLS      WALOG1000679966**

Database:	Ecology Well Logs	Well Log ID:	1036205
Well Tag:	BHC895	Project Tag:	Not Reported
Notice of Intent #:	AE32576	Date Received:	22-JUL-15
Diameter:	2	Casing Depth:	15
Well Completion:	01-JUL-15	Well Owner:	Heaven Supply
Well Type:	Decommissioning	Driller #:	3131
Static Level:	0	Flow Rate (GPM):	0
Flow Type:	Not Reported	PSI:	0
Well Test:	Not Reported	Water Reclamation #:	8

**AA1304**  
**South**  
**1/2 - 1 Mile**  
**Higher**

**WA WELLS      WALOG1000679965**

Database:	Ecology Well Logs	Well Log ID:	1036204
Well Tag:	BBM453	Project Tag:	Not Reported
Notice of Intent #:	AE32576	Date Received:	22-JUL-15
Diameter:	2	Casing Depth:	15
Well Completion:	01-JUL-15	Well Owner:	Heaven Supply
Well Type:	Decommissioning	Driller #:	3131
Static Level:	0	Flow Rate (GPM):	0
Flow Type:	Not Reported	PSI:	0
Well Test:	Not Reported	Water Reclamation #:	8

## GEOCHECK® - PHYSICAL SETTING SOURCE MAP FINDINGS

Map ID  
 Direction  
 Distance  
 Elevation

Database      EDR ID Number

**AA1305**  
**South**  
**1/2 - 1 Mile**  
**Higher**

**WA WELLS      WALOG1000679967**

Database:	Ecology Well Logs	Well Log ID:	1036206
Well Tag:	BBA628	Project Tag:	Not Reported
Notice of Intent #:	AE32576	Date Received:	22-JUL-15
Diameter:	2	Casing Depth:	119
Well Completion:	01-JUL-15	Well Owner:	Heaven Supply
Well Type:	Decommissioning	Driller #:	3131
Static Level:	80	Flow Rate (GPM):	0
Flow Type:	Static Level	PSI:	0
Well Test:	Not Reported	Water Reclamation #:	8

**AA1306**  
**South**  
**1/2 - 1 Mile**  
**Higher**

**WA WELLS      WALOG1000679994**

Database:	Ecology Well Logs	Well Log ID:	1036233
Well Tag:	BBM452	Project Tag:	Not Reported
Notice of Intent #:	AE32576	Date Received:	22-JUL-15
Diameter:	2	Casing Depth:	15
Well Completion:	01-JUL-15	Well Owner:	Heaven Supply
Well Type:	Decommissioning	Driller #:	3131
Static Level:	0	Flow Rate (GPM):	0
Flow Type:	Not Reported	PSI:	0
Well Test:	Not Reported	Water Reclamation #:	8

**AA1307**  
**South**  
**1/2 - 1 Mile**  
**Higher**

**WA WELLS      WALOG1000679985**

Database:	Ecology Well Logs	Well Log ID:	1036224
Well Tag:	BHC897	Project Tag:	Not Reported
Notice of Intent #:	AE32576	Date Received:	22-JUL-15
Diameter:	2	Casing Depth:	15
Well Completion:	01-JUL-15	Well Owner:	Heaven Supply
Well Type:	Decommissioning	Driller #:	3131
Static Level:	0	Flow Rate (GPM):	0
Flow Type:	Not Reported	PSI:	0
Well Test:	Not Reported	Water Reclamation #:	8

**AA1308**  
**South**  
**1/2 - 1 Mile**  
**Higher**

**WA WELLS      WALOG1000646478**

Database:	Ecology Well Logs	Well Log ID:	960897
Well Tag:	Not Reported	Project Tag:	Not Reported
Notice of Intent #:	SE48976	Date Received:	04-OCT-13
Diameter:	4.5	Casing Depth:	30

## GEOCHECK® - PHYSICAL SETTING SOURCE MAP FINDINGS

Well Completion:	20-AUG-13	Well Owner:	Heaven Supply
Well Type:	Resource Protection	Driller #:	3064
Static Level:	0	Flow Rate (GPM):	0
Flow Type:	Not Reported	PSI:	0
Well Test:	Not Reported	Water Reclamation #:	8

**AA1309**  
**South**  
**1/2 - 1 Mile**  
**Higher**

**WA WELLS      WALOG1000646477**

Database:	Ecology Well Logs	Well Log ID:	960896
Well Tag:	Not Reported	Project Tag:	Not Reported
Notice of Intent #:	SE48976	Date Received:	04-OCT-13
Diameter:	4.5	Casing Depth:	25
Well Completion:	20-AUG-13	Well Owner:	Heaven Supply
Well Type:	Resource Protection	Driller #:	3064
Static Level:	0	Flow Rate (GPM):	0
Flow Type:	Not Reported	PSI:	0
Well Test:	Not Reported	Water Reclamation #:	8

**AA1310**  
**South**  
**1/2 - 1 Mile**  
**Higher**

**WA WELLS      WALOG1000646479**

Database:	Ecology Well Logs	Well Log ID:	960898
Well Tag:	Not Reported	Project Tag:	Not Reported
Notice of Intent #:	SE48976	Date Received:	04-OCT-13
Diameter:	4.5	Casing Depth:	30
Well Completion:	20-AUG-13	Well Owner:	Heaven Supply
Well Type:	Resource Protection	Driller #:	3064
Static Level:	0	Flow Rate (GPM):	0
Flow Type:	Not Reported	PSI:	0
Well Test:	Not Reported	Water Reclamation #:	8

**AA1311**  
**South**  
**1/2 - 1 Mile**  
**Higher**

**WA WELLS      WALOG1000646482**

Database:	Ecology Well Logs	Well Log ID:	960901
Well Tag:	Not Reported	Project Tag:	Not Reported
Notice of Intent #:	SE48976	Date Received:	04-OCT-13
Diameter:	8.5	Casing Depth:	28
Well Completion:	23-AUG-13	Well Owner:	Heaven Supply
Well Type:	Resource Protection	Driller #:	3064
Static Level:	0	Flow Rate (GPM):	0
Flow Type:	Not Reported	PSI:	0
Well Test:	Not Reported	Water Reclamation #:	8

## GEOCHECK® - PHYSICAL SETTING SOURCE MAP FINDINGS

Map ID  
Direction  
Distance  
Elevation

Database      EDR ID Number

**AA1312**  
**South**  
**1/2 - 1 Mile**  
**Higher**

**WA WELLS      WALOG1000646480**

Database:	Ecology Well Logs	Well Log ID:	960899
Well Tag:	Not Reported	Project Tag:	Not Reported
Notice of Intent #:	SE48976	Date Received:	04-OCT-13
Diameter:	4.5	Casing Depth:	30
Well Completion:	20-AUG-13	Well Owner:	Heaven Supply
Well Type:	Resource Protection	Driller #:	3064
Static Level:	0	Flow Rate (GPM):	0
Flow Type:	Not Reported	PSI:	0
Well Test:	Not Reported	Water Reclamation #:	8

**AA1313**  
**South**  
**1/2 - 1 Mile**  
**Higher**

**WA WELLS      WALOG1000646476**

Database:	Ecology Well Logs	Well Log ID:	960895
Well Tag:	Not Reported	Project Tag:	Not Reported
Notice of Intent #:	SE48976	Date Received:	04-OCT-13
Diameter:	4.5	Casing Depth:	20
Well Completion:	20-AUG-13	Well Owner:	Heaven Supply
Well Type:	Resource Protection	Driller #:	3064
Static Level:	0	Flow Rate (GPM):	0
Flow Type:	Not Reported	PSI:	0
Well Test:	Not Reported	Water Reclamation #:	8

**AA1314**  
**South**  
**1/2 - 1 Mile**  
**Higher**

**WA WELLS      WALOG1000646472**

Database:	Ecology Well Logs	Well Log ID:	960888
Well Tag:	Not Reported	Project Tag:	Not Reported
Notice of Intent #:	AE23049	Date Received:	04-OCT-13
Diameter:	4.5	Casing Depth:	20
Well Completion:	20-AUG-13	Well Owner:	Heaven Supply
Well Type:	Decommissioning	Driller #:	3064
Static Level:	0	Flow Rate (GPM):	0
Flow Type:	Not Reported	PSI:	0
Well Test:	Not Reported	Water Reclamation #:	8

**AA1315**  
**South**  
**1/2 - 1 Mile**  
**Higher**

**WA WELLS      WALOG1000646471**

Database:	Ecology Well Logs	Well Log ID:	960887
Well Tag:	Not Reported	Project Tag:	Not Reported
Notice of Intent #:	AE23049	Date Received:	04-OCT-13
Diameter:	4.5	Casing Depth:	30

## GEOCHECK® - PHYSICAL SETTING SOURCE MAP FINDINGS

Well Completion:	20-AUG-13	Well Owner:	Heaven Supply
Well Type:	Decommissioning	Driller #:	3064
Static Level:	0	Flow Rate (GPM):	0
Flow Type:	Not Reported	PSI:	0
Well Test:	Not Reported	Water Reclamation #:	8

**AA1316**  
**South**  
**1/2 - 1 Mile**  
**Higher**

**WA WELLS      WALOG1000646473**

Database:	Ecology Well Logs	Well Log ID:	960890
Well Tag:	Not Reported	Project Tag:	Not Reported
Notice of Intent #:	AE23049	Date Received:	04-OCT-13
Diameter:	4.5	Casing Depth:	20
Well Completion:	20-AUG-13	Well Owner:	Heaven Supply
Well Type:	Decommissioning	Driller #:	3064
Static Level:	0	Flow Rate (GPM):	0
Flow Type:	Not Reported	PSI:	0
Well Test:	Not Reported	Water Reclamation #:	8

**AA1317**  
**South**  
**1/2 - 1 Mile**  
**Higher**

**WA WELLS      WALOG1000646475**

Database:	Ecology Well Logs	Well Log ID:	960894
Well Tag:	Not Reported	Project Tag:	Not Reported
Notice of Intent #:	AE23049	Date Received:	04-OCT-13
Diameter:	4.5	Casing Depth:	30
Well Completion:	20-AUG-13	Well Owner:	Heaven Supply
Well Type:	Decommissioning	Driller #:	3064
Static Level:	0	Flow Rate (GPM):	0
Flow Type:	Not Reported	PSI:	0
Well Test:	Not Reported	Water Reclamation #:	8

**AA1318**  
**South**  
**1/2 - 1 Mile**  
**Higher**

**WA WELLS      WALOG1000646474**

Database:	Ecology Well Logs	Well Log ID:	960893
Well Tag:	Not Reported	Project Tag:	Not Reported
Notice of Intent #:	AE23049	Date Received:	04-OCT-13
Diameter:	8.5	Casing Depth:	28
Well Completion:	23-AUG-13	Well Owner:	Heaven Supply
Well Type:	Decommissioning	Driller #:	3064
Static Level:	0	Flow Rate (GPM):	0
Flow Type:	Not Reported	PSI:	0
Well Test:	Not Reported	Water Reclamation #:	8

## GEOCHECK® - PHYSICAL SETTING SOURCE MAP FINDINGS

Map ID  
Direction  
Distance  
Elevation

Database      EDR ID Number

**AA1319**  
**South**  
**1/2 - 1 Mile**  
**Higher**

**WA WELLS      WALOG1000646491**

Database:	Ecology Well Logs	Well Log ID:	960912
Well Tag:	Not Reported	Project Tag:	Not Reported
Notice of Intent #:	AE23049	Date Received:	04-OCT-13
Diameter:	8.5	Casing Depth:	23
Well Completion:	22-AUG-13	Well Owner:	Heaven Supply
Well Type:	Decommissioning	Driller #:	3064
Static Level:	0	Flow Rate (GPM):	0
Flow Type:	Not Applicable	PSI:	0
Well Test:	Not Reported	Water Reclamation #:	8

**AA1320**  
**South**  
**1/2 - 1 Mile**  
**Higher**

**WA WELLS      WALOG1000646490**

Database:	Ecology Well Logs	Well Log ID:	960911
Well Tag:	Not Reported	Project Tag:	Not Reported
Notice of Intent #:	AE23049	Date Received:	04-OCT-13
Diameter:	4.5	Casing Depth:	30
Well Completion:	20-AUG-13	Well Owner:	Heaven Supply
Well Type:	Decommissioning	Driller #:	3064
Static Level:	0	Flow Rate (GPM):	0
Flow Type:	Not Reported	PSI:	0
Well Test:	Not Reported	Water Reclamation #:	8

**AA1321**  
**South**  
**1/2 - 1 Mile**  
**Higher**

**WA WELLS      WALOG1000646492**

Database:	Ecology Well Logs	Well Log ID:	960913
Well Tag:	Not Reported	Project Tag:	Not Reported
Notice of Intent #:	AE23049	Date Received:	04-OCT-13
Diameter:	4.5	Casing Depth:	25
Well Completion:	20-AUG-13	Well Owner:	Heaven Supply
Well Type:	Decommissioning	Driller #:	3064
Static Level:	0	Flow Rate (GPM):	0
Flow Type:	Not Reported	PSI:	0
Well Test:	Not Reported	Water Reclamation #:	8

**AA1322**  
**South**  
**1/2 - 1 Mile**  
**Higher**

**WA WELLS      WALOG1000664235**

Database:	Ecology Well Logs	Well Log ID:	1009472
Well Tag:	BID311	Project Tag:	Not Reported
Notice of Intent #:	RE09569	Date Received:	10-JUN-14
Diameter:	12	Casing Depth:	31.5

## GEOCHECK® - PHYSICAL SETTING SOURCE MAP FINDINGS

Well Completion:	25-APR-14	Well Owner:	Jana Limited Partnership
Well Type:	Resource Protection	Driller #:	2867
Static Level:	0	Flow Rate (GPM):	0
Flow Type:	Not Reported	PSI:	0
Well Test:	Not Reported	Water Reclamation #:	8

**AA1323**  
**South**  
**1/2 - 1 Mile**  
**Higher**

**WA WELLS      WALOG1000646493**

Database:	Ecology Well Logs	Well Log ID:	960914
Well Tag:	Not Reported	Project Tag:	Not Reported
Notice of Intent #:	SE48976	Date Received:	04-OCT-13
Diameter:	4.5	Casing Depth:	20
Well Completion:	20-AUG-13	Well Owner:	Heaven Supply
Well Type:	Resource Protection	Driller #:	3064
Static Level:	0	Flow Rate (GPM):	0
Flow Type:	Not Reported	PSI:	0
Well Test:	Not Reported	Water Reclamation #:	8

**AA1324**  
**South**  
**1/2 - 1 Mile**  
**Higher**

**WA WELLS      WALOG1000646489**

Database:	Ecology Well Logs	Well Log ID:	960910
Well Tag:	Not Reported	Project Tag:	Not Reported
Notice of Intent #:	SE48976	Date Received:	04-OCT-13
Diameter:	4.5	Casing Depth:	30
Well Completion:	20-AUG-13	Well Owner:	Heaven Supply
Well Type:	Resource Protection	Driller #:	3064
Static Level:	0	Flow Rate (GPM):	0
Flow Type:	Not Reported	PSI:	0
Well Test:	Not Reported	Water Reclamation #:	8

**AA1325**  
**South**  
**1/2 - 1 Mile**  
**Higher**

**WA WELLS      WALOG1000646484**

Database:	Ecology Well Logs	Well Log ID:	960903
Well Tag:	Not Reported	Project Tag:	Not Reported
Notice of Intent #:	AE23049	Date Received:	04-OCT-13
Diameter:	4.5	Casing Depth:	30
Well Completion:	20-AUG-13	Well Owner:	Heaven Supply
Well Type:	Decommissioning	Driller #:	3064
Static Level:	0	Flow Rate (GPM):	0
Flow Type:	Not Reported	PSI:	0
Well Test:	Not Reported	Water Reclamation #:	8



## GEOCHECK® - PHYSICAL SETTING SOURCE MAP FINDINGS

Map ID  
Direction  
Distance  
Elevation

Database      EDR ID Number

**AA1326**  
**South**  
**1/2 - 1 Mile**  
**Higher**

**WA WELLS      WALOG1000646483**

Database:	Ecology Well Logs	Well Log ID:	960902
Well Tag:	Not Reported	Project Tag:	Not Reported
Notice of Intent #:	SE48976	Date Received:	04-OCT-13
Diameter:	4.5	Casing Depth:	25
Well Completion:	20-AUG-13	Well Owner:	Heaven Supply
Well Type:	Resource Protection	Driller #:	3064
Static Level:	0	Flow Rate (GPM):	0
Flow Type:	Not Reported	PSI:	0
Well Test:	Not Reported	Water Reclamation #:	8

**AA1327**  
**South**  
**1/2 - 1 Mile**  
**Higher**

**WA WELLS      WALOG1000646485**

Database:	Ecology Well Logs	Well Log ID:	960905
Well Tag:	Not Reported	Project Tag:	Not Reported
Notice of Intent #:	AE23049	Date Received:	04-OCT-13
Diameter:	4.5	Casing Depth:	25
Well Completion:	20-AUG-13	Well Owner:	Heaven Supply
Well Type:	Decommissioning	Driller #:	3064
Static Level:	0	Flow Rate (GPM):	0
Flow Type:	Not Reported	PSI:	0
Well Test:	Not Reported	Water Reclamation #:	8

**AA1328**  
**South**  
**1/2 - 1 Mile**  
**Higher**

**WA WELLS      WALOG1000646487**

Database:	Ecology Well Logs	Well Log ID:	960908
Well Tag:	Not Reported	Project Tag:	Not Reported
Notice of Intent #:	AE23049	Date Received:	04-OCT-13
Diameter:	4.5	Casing Depth:	25
Well Completion:	20-AUG-13	Well Owner:	Heaven Supply
Well Type:	Decommissioning	Driller #:	3064
Static Level:	0	Flow Rate (GPM):	0
Flow Type:	Not Reported	PSI:	0
Well Test:	Not Reported	Water Reclamation #:	8

**AA1329**  
**South**  
**1/2 - 1 Mile**  
**Higher**

**WA WELLS      WALOG1000646486**

Database:	Ecology Well Logs	Well Log ID:	960906
Well Tag:	Not Reported	Project Tag:	Not Reported
Notice of Intent #:	SE48976	Date Received:	04-OCT-13
Diameter:	4.5	Casing Depth:	30

## GEOCHECK® - PHYSICAL SETTING SOURCE MAP FINDINGS

Well Completion:	20-AUG-13	Well Owner:	Heaven Supply
Well Type:	Resource Protection	Driller #:	3064
Static Level:	0	Flow Rate (GPM):	0
Flow Type:	Not Reported	PSI:	0
Well Test:	Not Reported	Water Reclamation #:	8

**AA1330**  
**South**  
**1/2 - 1 Mile**  
**Higher**

**WA WELLS      WALOG1000646469**

Database:	Ecology Well Logs	Well Log ID:	960882
Well Tag:	Not Reported	Project Tag:	Not Reported
Notice of Intent #:	SE48976	Date Received:	04-OCT-13
Diameter:	4.5	Casing Depth:	30
Well Completion:	20-AUG-13	Well Owner:	Heaven Supply
Well Type:	Resource Protection	Driller #:	3064
Static Level:	0	Flow Rate (GPM):	0
Flow Type:	Not Reported	PSI:	0
Well Test:	Not Reported	Water Reclamation #:	8

**AA1331**  
**South**  
**1/2 - 1 Mile**  
**Higher**

**WA WELLS      WALOG1000601904**

Database:	Ecology Well Logs	Well Log ID:	879528
Well Tag:	Not Reported	Project Tag:	Not Reported
Notice of Intent #:	AE22515	Date Received:	23-AUG-13
Diameter:	4.25	Casing Depth:	25
Well Completion:	03-JUL-13	Well Owner:	Heaven Supply   Landau Associates
Well Type:	Decommissioning	Driller #:	Not Reported
Static Level:	0	Flow Rate (GPM):	0
Flow Type:	Not Reported	PSI:	0
Well Test:	Not Reported	Water Reclamation #:	8

**AA1332**  
**South**  
**1/2 - 1 Mile**  
**Higher**

**WA WELLS      WALOG1000601903**

Database:	Ecology Well Logs	Well Log ID:	879526
Well Tag:	Not Reported	Project Tag:	Not Reported
Notice of Intent #:	AE22515	Date Received:	23-AUG-13
Diameter:	4.25	Casing Depth:	25
Well Completion:	03-JUL-13	Well Owner:	Heaven Supply   Landau Associates
Well Type:	Decommissioning	Driller #:	Not Reported
Static Level:	0	Flow Rate (GPM):	0
Flow Type:	Not Reported	PSI:	0
Well Test:	Not Reported	Water Reclamation #:	8

## GEOCHECK® - PHYSICAL SETTING SOURCE MAP FINDINGS

Map ID  
Direction  
Distance  
Elevation

Database      EDR ID Number

**AA1333**  
**South**  
**1/2 - 1 Mile**  
**Higher**

**WA WELLS      WALOG1000601905**

Database:	Ecology Well Logs	Well Log ID:	879530
Well Tag:	Not Reported	Project Tag:	Not Reported
Notice of Intent #:	AE22515	Date Received:	23-AUG-13
Diameter:	4.25	Casing Depth:	25
Well Completion:	03-JUL-13	Well Owner:	Heaven Supply   Landau Associates
Well Type:	Decommissioning	Driller #:	Not Reported
Static Level:	0	Flow Rate (GPM):	0
Flow Type:	Not Reported	PSI:	0
Well Test:	Not Reported	Water Reclamation #:	8

**AA1334**  
**South**  
**1/2 - 1 Mile**  
**Higher**

**WA WELLS      WALOG1000646456**

Database:	Ecology Well Logs	Well Log ID:	960865
Well Tag:	Not Reported	Project Tag:	Not Reported
Notice of Intent #:	SE48976	Date Received:	04-OCT-13
Diameter:	4.5	Casing Depth:	20
Well Completion:	20-AUG-13	Well Owner:	Heaven Supply
Well Type:	Resource Protection	Driller #:	3064
Static Level:	0	Flow Rate (GPM):	0
Flow Type:	Not Reported	PSI:	0
Well Test:	Not Reported	Water Reclamation #:	8

**AA1335**  
**South**  
**1/2 - 1 Mile**  
**Higher**

**WA WELLS      WALOG1000601906**

Database:	Ecology Well Logs	Well Log ID:	879531
Well Tag:	Not Reported	Project Tag:	Not Reported
Notice of Intent #:	AE22515	Date Received:	23-AUG-13
Diameter:	4.5	Casing Depth:	25
Well Completion:	19-JUL-13	Well Owner:	Heaven Supply   Landau Associates
Well Type:	Decommissioning	Driller #:	Not Reported
Static Level:	0	Flow Rate (GPM):	0
Flow Type:	Not Reported	PSI:	0
Well Test:	Not Reported	Water Reclamation #:	8

**AA1336**  
**South**  
**1/2 - 1 Mile**  
**Higher**

**WA WELLS      WALOG1000601902**

Database:	Ecology Well Logs	Well Log ID:	879524
Well Tag:	Not Reported	Project Tag:	Not Reported
Notice of Intent #:	AE22515	Date Received:	23-AUG-13
Diameter:	4.25	Casing Depth:	25

## GEOCHECK® - PHYSICAL SETTING SOURCE MAP FINDINGS

Well Completion:	03-JUL-13	Well Owner:	Heaven Supply   Landau Associates
Well Type:	Decommissioning	Driller #:	Not Reported
Static Level:	0	Flow Rate (GPM):	0
Flow Type:	Not Reported	PSI:	0
Well Test:	Not Reported	Water Reclamation #:	8

**AA1337**  
**South**  
**1/2 - 1 Mile**  
**Higher**

**WA WELLS    WALOG1000601898**

Database:	Ecology Well Logs	Well Log ID:	879516
Well Tag:	Not Reported	Project Tag:	Not Reported
Notice of Intent #:	AE22515	Date Received:	23-AUG-13
Diameter:	4.25	Casing Depth:	20
Well Completion:	08-JUL-13	Well Owner:	Heaven Supply   Landau Associates
Well Type:	Decommissioning	Driller #:	Not Reported
Static Level:	0	Flow Rate (GPM):	0
Flow Type:	Not Reported	PSI:	0
Well Test:	Not Reported	Water Reclamation #:	8

**AA1338**  
**South**  
**1/2 - 1 Mile**  
**Higher**

**WA WELLS    WALOG1000601897**

Database:	Ecology Well Logs	Well Log ID:	879514
Well Tag:	Not Reported	Project Tag:	Not Reported
Notice of Intent #:	AE22515	Date Received:	23-AUG-13
Diameter:	4.25	Casing Depth:	20
Well Completion:	08-JUL-13	Well Owner:	Heaven Supply   Landau Associates
Well Type:	Decommissioning	Driller #:	Not Reported
Static Level:	0	Flow Rate (GPM):	0
Flow Type:	Not Reported	PSI:	0
Well Test:	Not Reported	Water Reclamation #:	8

**AA1339**  
**South**  
**1/2 - 1 Mile**  
**Higher**

**WA WELLS    WALOG1000601899**

Database:	Ecology Well Logs	Well Log ID:	879518
Well Tag:	Not Reported	Project Tag:	Not Reported
Notice of Intent #:	AE22515	Date Received:	23-AUG-13
Diameter:	4.25	Casing Depth:	20
Well Completion:	08-JUL-13	Well Owner:	Heaven Supply   Landau Associates
Well Type:	Decommissioning	Driller #:	Not Reported
Static Level:	0	Flow Rate (GPM):	0
Flow Type:	Not Reported	PSI:	0
Well Test:	Not Reported	Water Reclamation #:	8

## GEOCHECK® - PHYSICAL SETTING SOURCE MAP FINDINGS

Map ID  
Direction  
Distance  
Elevation

Database      EDR ID Number

**AA1340**  
**South**  
**1/2 - 1 Mile**  
**Higher**

**WA WELLS      WALOG1000601901**

Database:	Ecology Well Logs	Well Log ID:	879522
Well Tag:	Not Reported	Project Tag:	Not Reported
Notice of Intent #:	AE22515	Date Received:	23-AUG-13
Diameter:	4.25	Casing Depth:	25
Well Completion:	03-JUL-13	Well Owner:	Heaven Supply   Landau Associates
Well Type:	Decommissioning	Driller #:	Not Reported
Static Level:	0	Flow Rate (GPM):	0
Flow Type:	Not Reported	PSI:	0
Well Test:	Not Reported	Water Reclamation #:	8

**AA1341**  
**South**  
**1/2 - 1 Mile**  
**Higher**

**WA WELLS      WALOG1000601900**

Database:	Ecology Well Logs	Well Log ID:	879520
Well Tag:	Not Reported	Project Tag:	Not Reported
Notice of Intent #:	AE22515	Date Received:	23-AUG-13
Diameter:	4.25	Casing Depth:	25
Well Completion:	03-JUL-13	Well Owner:	Heaven Supply   Landau Associates
Well Type:	Decommissioning	Driller #:	Not Reported
Static Level:	0	Flow Rate (GPM):	0
Flow Type:	Not Reported	PSI:	0
Well Test:	Not Reported	Water Reclamation #:	8

**AA1342**  
**South**  
**1/2 - 1 Mile**  
**Higher**

**WA WELLS      WALOG1000646465**

Database:	Ecology Well Logs	Well Log ID:	960878
Well Tag:	Not Reported	Project Tag:	Not Reported
Notice of Intent #:	SE48976	Date Received:	04-OCT-13
Diameter:	8.5	Casing Depth:	23
Well Completion:	22-AUG-13	Well Owner:	Heaven Supply
Well Type:	Resource Protection	Driller #:	3064
Static Level:	0	Flow Rate (GPM):	0
Flow Type:	Not Reported	PSI:	0
Well Test:	Not Reported	Water Reclamation #:	8

**AA1343**  
**South**  
**1/2 - 1 Mile**  
**Higher**

**WA WELLS      WALOG1000646464**

Database:	Ecology Well Logs	Well Log ID:	960877
Well Tag:	Not Reported	Project Tag:	Not Reported
Notice of Intent #:	SE48976	Date Received:	04-OCT-13
Diameter:	4.5	Casing Depth:	20

## GEOCHECK® - PHYSICAL SETTING SOURCE MAP FINDINGS

Well Completion:	20-AUG-13	Well Owner:	Heaven Supply
Well Type:	Resource Protection	Driller #:	3064
Static Level:	0	Flow Rate (GPM):	0
Flow Type:	Not Reported	PSI:	0
Well Test:	Not Reported	Water Reclamation #:	8

**AA1344**  
**South**  
**1/2 - 1 Mile**  
**Higher**

**WA WELLS      WALOG1000646466**

Database:	Ecology Well Logs	Well Log ID:	960879
Well Tag:	Not Reported	Project Tag:	Not Reported
Notice of Intent #:	SE48976	Date Received:	04-OCT-13
Diameter:	4.5	Casing Depth:	25
Well Completion:	20-AUG-13	Well Owner:	Heaven Supply
Well Type:	Resource Protection	Driller #:	3064
Static Level:	0	Flow Rate (GPM):	0
Flow Type:	Not Reported	PSI:	0
Well Test:	Not Reported	Water Reclamation #:	8

**AA1345**  
**South**  
**1/2 - 1 Mile**  
**Higher**

**WA WELLS      WALOG1000646468**

Database:	Ecology Well Logs	Well Log ID:	960881
Well Tag:	Not Reported	Project Tag:	Not Reported
Notice of Intent #:	SE48976	Date Received:	04-OCT-13
Diameter:	8.5	Casing Depth:	28
Well Completion:	23-AUG-13	Well Owner:	Heaven Supply
Well Type:	Resource Protection	Driller #:	3064
Static Level:	0	Flow Rate (GPM):	0
Flow Type:	Not Reported	PSI:	0
Well Test:	Not Reported	Water Reclamation #:	8

**AA1346**  
**South**  
**1/2 - 1 Mile**  
**Higher**

**WA WELLS      WALOG1000646467**

Database:	Ecology Well Logs	Well Log ID:	960880
Well Tag:	Not Reported	Project Tag:	Not Reported
Notice of Intent #:	SE48976	Date Received:	04-OCT-13
Diameter:	4.5	Casing Depth:	25
Well Completion:	20-AUG-13	Well Owner:	Heaven Supply
Well Type:	Resource Protection	Driller #:	3064
Static Level:	0	Flow Rate (GPM):	0
Flow Type:	Not Reported	PSI:	0
Well Test:	Not Reported	Water Reclamation #:	8

## GEOCHECK® - PHYSICAL SETTING SOURCE MAP FINDINGS

Map ID  
Direction  
Distance  
Elevation

Database      EDR ID Number

**AA1347**  
**South**  
**1/2 - 1 Mile**  
**Higher**

**WA WELLS      WALOG1000646463**

Database:	Ecology Well Logs	Well Log ID:	960876
Well Tag:	Not Reported	Project Tag:	Not Reported
Notice of Intent #:	AE23049	Date Received:	04-OCT-13
Diameter:	4.5	Casing Depth:	30
Well Completion:	20-AUG-13	Well Owner:	Heaven Supply
Well Type:	Decommissioning	Driller #:	3064
Static Level:	0	Flow Rate (GPM):	0
Flow Type:	Not Reported	PSI:	0
Well Test:	Not Reported	Water Reclamation #:	8

**AA1348**  
**South**  
**1/2 - 1 Mile**  
**Higher**

**WA WELLS      WALOG1000646459**

Database:	Ecology Well Logs	Well Log ID:	960869
Well Tag:	Not Reported	Project Tag:	Not Reported
Notice of Intent #:	AE23049	Date Received:	04-OCT-13
Diameter:	4.5	Casing Depth:	20
Well Completion:	20-AUG-13	Well Owner:	Heaven Supply
Well Type:	Decommissioning	Driller #:	3064
Static Level:	0	Flow Rate (GPM):	0
Flow Type:	Not Reported	PSI:	0
Well Test:	Not Reported	Water Reclamation #:	8

**AA1349**  
**South**  
**1/2 - 1 Mile**  
**Higher**

**WA WELLS      WALOG1000646458**

Database:	Ecology Well Logs	Well Log ID:	960868
Well Tag:	Not Reported	Project Tag:	Not Reported
Notice of Intent #:	AE23049	Date Received:	04-OCT-13
Diameter:	4.5	Casing Depth:	30
Well Completion:	20-AUG-13	Well Owner:	Heaven Supply
Well Type:	Decommissioning	Driller #:	3064
Static Level:	0	Flow Rate (GPM):	0
Flow Type:	Not Reported	PSI:	0
Well Test:	Not Reported	Water Reclamation #:	8

**AA1350**  
**South**  
**1/2 - 1 Mile**  
**Higher**

**WA WELLS      WALOG1000646460**

Database:	Ecology Well Logs	Well Log ID:	960871
Well Tag:	Not Reported	Project Tag:	Not Reported
Notice of Intent #:	AE23049	Date Received:	04-OCT-13
Diameter:	4.5	Casing Depth:	20

## GEOCHECK® - PHYSICAL SETTING SOURCE MAP FINDINGS

Well Completion:	20-AUG-13	Well Owner:	Heaven Supply
Well Type:	Decommissioning	Driller #:	3064
Static Level:	0	Flow Rate (GPM):	0
Flow Type:	Not Reported	PSI:	0
Well Test:	Not Reported	Water Reclamation #:	8

**AA1351**  
**South**  
**1/2 - 1 Mile**  
**Higher**

**WA WELLS      WALOG1000646462**

Database:	Ecology Well Logs	Well Log ID:	960875
Well Tag:	Not Reported	Project Tag:	Not Reported
Notice of Intent #:	AE23049	Date Received:	04-OCT-13
Diameter:	8.5	Casing Depth:	28
Well Completion:	23-AUG-13	Well Owner:	Heaven Supply
Well Type:	Decommissioning	Driller #:	3064
Static Level:	0	Flow Rate (GPM):	0
Flow Type:	Not Reported	PSI:	0
Well Test:	Not Reported	Water Reclamation #:	8

**AA1352**  
**South**  
**1/2 - 1 Mile**  
**Higher**

**WA WELLS      WALOG1000646461**

Database:	Ecology Well Logs	Well Log ID:	960874
Well Tag:	Not Reported	Project Tag:	Not Reported
Notice of Intent #:	AE23049	Date Received:	04-OCT-13
Diameter:	4.5	Casing Depth:	25
Well Completion:	20-AUG-13	Well Owner:	Heaven Supply
Well Type:	Decommissioning	Driller #:	3064
Static Level:	0	Flow Rate (GPM):	0
Flow Type:	Not Reported	PSI:	0
Well Test:	Not Reported	Water Reclamation #:	8

**AA1353**  
**South**  
**1/2 - 1 Mile**  
**Higher**

**WA WELLS      WALOG1000671892**

Database:	Ecology Well Logs	Well Log ID:	1020418
Well Tag:	BHS718	Project Tag:	Not Reported
Notice of Intent #:	AE28733	Date Received:	10-NOV-14
Diameter:	12	Casing Depth:	32
Well Completion:	26-SEP-14	Well Owner:	Heaven Supply
Well Type:	Decommissioning	Driller #:	3140
Static Level:	0	Flow Rate (GPM):	0
Flow Type:	Not Reported	PSI:	0
Well Test:	Not Reported	Water Reclamation #:	8



## GEOCHECK® - PHYSICAL SETTING SOURCE MAP FINDINGS

Map ID  
Direction  
Distance  
Elevation

Database      EDR ID Number

**AA1354**  
**South**  
**1/2 - 1 Mile**  
**Higher**

**WA WELLS      WALOG1000671891**

Database:	Ecology Well Logs	Well Log ID:	1020417
Well Tag:	BHS745	Project Tag:	Not Reported
Notice of Intent #:	AE28733	Date Received:	10-NOV-14
Diameter:	12	Casing Depth:	32
Well Completion:	26-SEP-14	Well Owner:	Heaven Supply
Well Type:	Decommissioning	Driller #:	3140
Static Level:	0	Flow Rate (GPM):	0
Flow Type:	Not Reported	PSI:	0
Well Test:	Not Reported	Water Reclamation #:	8

**AA1355**  
**South**  
**1/2 - 1 Mile**  
**Higher**

**WA WELLS      WALOG1000671893**

Database:	Ecology Well Logs	Well Log ID:	1020419
Well Tag:	BHS743	Project Tag:	Not Reported
Notice of Intent #:	AE28733	Date Received:	10-NOV-14
Diameter:	12	Casing Depth:	32
Well Completion:	26-SEP-14	Well Owner:	Heaven Supply
Well Type:	Decommissioning	Driller #:	3140
Static Level:	0	Flow Rate (GPM):	0
Flow Type:	Not Reported	PSI:	0
Well Test:	Not Reported	Water Reclamation #:	8

**AA1356**  
**South**  
**1/2 - 1 Mile**  
**Higher**

**WA WELLS      WALOG1000671895**

Database:	Ecology Well Logs	Well Log ID:	1020421
Well Tag:	BHS694	Project Tag:	Not Reported
Notice of Intent #:	AE28733	Date Received:	10-NOV-14
Diameter:	12	Casing Depth:	30
Well Completion:	26-SEP-14	Well Owner:	Heaven Supply
Well Type:	Decommissioning	Driller #:	3140
Static Level:	0	Flow Rate (GPM):	0
Flow Type:	Not Reported	PSI:	0
Well Test:	Not Reported	Water Reclamation #:	8

**AA1357**  
**South**  
**1/2 - 1 Mile**  
**Higher**

**WA WELLS      WALOG1000671894**

Database:	Ecology Well Logs	Well Log ID:	1020420
Well Tag:	BHS700	Project Tag:	Not Reported
Notice of Intent #:	AE28733	Date Received:	10-NOV-14
Diameter:	12	Casing Depth:	30

## GEOCHECK® - PHYSICAL SETTING SOURCE MAP FINDINGS

Well Completion:	26-SEP-14	Well Owner:	Heaven Supply
Well Type:	Decommissioning	Driller #:	3140
Static Level:	0	Flow Rate (GPM):	0
Flow Type:	Not Reported	PSI:	0
Well Test:	Not Reported	Water Reclamation #:	8

**AA1358**  
**South**  
**1/2 - 1 Mile**  
**Higher**

**WA WELLS      WALOG1000671890**

Database:	Ecology Well Logs	Well Log ID:	1020416
Well Tag:	BHS748	Project Tag:	Not Reported
Notice of Intent #:	AE28733	Date Received:	10-NOV-14
Diameter:	12	Casing Depth:	32
Well Completion:	26-SEP-14	Well Owner:	Heaven Supply
Well Type:	Decommissioning	Driller #:	3140
Static Level:	0	Flow Rate (GPM):	0
Flow Type:	Not Reported	PSI:	0
Well Test:	Not Reported	Water Reclamation #:	8

**AA1359**  
**South**  
**1/2 - 1 Mile**  
**Higher**

**WA WELLS      WALOG1000671886**

Database:	Ecology Well Logs	Well Log ID:	1020412
Well Tag:	BHS687	Project Tag:	Not Reported
Notice of Intent #:	AE28733	Date Received:	10-NOV-14
Diameter:	12	Casing Depth:	32
Well Completion:	26-SEP-14	Well Owner:	Heaven Supply
Well Type:	Decommissioning	Driller #:	3140
Static Level:	0	Flow Rate (GPM):	0
Flow Type:	Not Reported	PSI:	0
Well Test:	Not Reported	Water Reclamation #:	8

**AA1360**  
**South**  
**1/2 - 1 Mile**  
**Higher**

**WA WELLS      WALOG1000671885**

Database:	Ecology Well Logs	Well Log ID:	1020411
Well Tag:	BHS668	Project Tag:	Not Reported
Notice of Intent #:	AE28733	Date Received:	10-NOV-14
Diameter:	12	Casing Depth:	32
Well Completion:	26-SEP-14	Well Owner:	Heaven Supply
Well Type:	Decommissioning	Driller #:	3140
Static Level:	0	Flow Rate (GPM):	0
Flow Type:	Not Reported	PSI:	0
Well Test:	Not Reported	Water Reclamation #:	8

## GEOCHECK® - PHYSICAL SETTING SOURCE MAP FINDINGS

Map ID  
Direction  
Distance  
Elevation

Database      EDR ID Number

**AA1361**  
**South**  
**1/2 - 1 Mile**  
**Higher**

**WA WELLS      WALOG1000671887**

Database:	Ecology Well Logs	Well Log ID:	1020413
Well Tag:	BHS669	Project Tag:	Not Reported
Notice of Intent #:	AE28733	Date Received:	10-NOV-14
Diameter:	12	Casing Depth:	32
Well Completion:	26-SEP-14	Well Owner:	Heaven Supply
Well Type:	Decommissioning	Driller #:	3140
Static Level:	0	Flow Rate (GPM):	0
Flow Type:	Not Reported	PSI:	0
Well Test:	Not Reported	Water Reclamation #:	8

**AA1362**  
**South**  
**1/2 - 1 Mile**  
**Higher**

**WA WELLS      WALOG1000671889**

Database:	Ecology Well Logs	Well Log ID:	1020415
Well Tag:	BHS673	Project Tag:	Not Reported
Notice of Intent #:	AE28733	Date Received:	10-NOV-14
Diameter:	12	Casing Depth:	32
Well Completion:	26-SEP-14	Well Owner:	Heaven Supply
Well Type:	Decommissioning	Driller #:	3140
Static Level:	0	Flow Rate (GPM):	0
Flow Type:	Not Reported	PSI:	0
Well Test:	Not Reported	Water Reclamation #:	8

**AA1363**  
**South**  
**1/2 - 1 Mile**  
**Higher**

**WA WELLS      WALOG1000671888**

Database:	Ecology Well Logs	Well Log ID:	1020414
Well Tag:	BHS703	Project Tag:	Not Reported
Notice of Intent #:	AE28733	Date Received:	10-NOV-14
Diameter:	12	Casing Depth:	32
Well Completion:	26-SEP-14	Well Owner:	Heaven Supply
Well Type:	Decommissioning	Driller #:	3140
Static Level:	0	Flow Rate (GPM):	0
Flow Type:	Not Reported	PSI:	0
Well Test:	Not Reported	Water Reclamation #:	8

**AA1364**  
**South**  
**1/2 - 1 Mile**  
**Higher**

**WA WELLS      WALOG1000671907**

Database:	Ecology Well Logs	Well Log ID:	1020433
Well Tag:	BHS726	Project Tag:	Not Reported
Notice of Intent #:	AE28733	Date Received:	10-NOV-14
Diameter:	12	Casing Depth:	32

## GEOCHECK® - PHYSICAL SETTING SOURCE MAP FINDINGS

Well Completion:	26-SEP-14	Well Owner:	Heaven Supply
Well Type:	Decommissioning	Driller #:	3140
Static Level:	0	Flow Rate (GPM):	0
Flow Type:	Not Reported	PSI:	0
Well Test:	Not Reported	Water Reclamation #:	8

**AA1365**  
**South**  
**1/2 - 1 Mile**  
**Higher**

**WA WELLS      WALOG1000671905**

Database:	Ecology Well Logs	Well Log ID:	1020431
Well Tag:	BHS665	Project Tag:	Not Reported
Notice of Intent #:	AE28733	Date Received:	10-NOV-14
Diameter:	12	Casing Depth:	32
Well Completion:	26-SEP-14	Well Owner:	Heaven Supply
Well Type:	Decommissioning	Driller #:	3140
Static Level:	0	Flow Rate (GPM):	0
Flow Type:	Not Reported	PSI:	0
Well Test:	Not Reported	Water Reclamation #:	8

**AA1366**  
**South**  
**1/2 - 1 Mile**  
**Higher**

**WA WELLS      WALOG1000671908**

Database:	Ecology Well Logs	Well Log ID:	1020434
Well Tag:	BHS735	Project Tag:	Not Reported
Notice of Intent #:	AE28733	Date Received:	10-NOV-14
Diameter:	12	Casing Depth:	20
Well Completion:	26-SEP-14	Well Owner:	Heaven Supply
Well Type:	Decommissioning	Driller #:	3140
Static Level:	0	Flow Rate (GPM):	0
Flow Type:	Not Reported	PSI:	0
Well Test:	Not Reported	Water Reclamation #:	8

**AA1367**  
**South**  
**1/2 - 1 Mile**  
**Higher**

**WA WELLS      WALOG1000671910**

Database:	Ecology Well Logs	Well Log ID:	1020436
Well Tag:	BHS667	Project Tag:	Not Reported
Notice of Intent #:	AE28733	Date Received:	10-NOV-14
Diameter:	12	Casing Depth:	30
Well Completion:	26-SEP-14	Well Owner:	Heaven Supply
Well Type:	Decommissioning	Driller #:	3140
Static Level:	0	Flow Rate (GPM):	0
Flow Type:	Not Reported	PSI:	0
Well Test:	Not Reported	Water Reclamation #:	8

## GEOCHECK® - PHYSICAL SETTING SOURCE MAP FINDINGS

Map ID  
 Direction  
 Distance  
 Elevation

Database      EDR ID Number

**AA1368**  
**South**  
**1/2 - 1 Mile**  
**Higher**

**WA WELLS      WALOG1000671909**

Database:	Ecology Well Logs	Well Log ID:	1020435
Well Tag:	BHS672	Project Tag:	Not Reported
Notice of Intent #:	AE28733	Date Received:	10-NOV-14
Diameter:	12	Casing Depth:	32
Well Completion:	26-SEP-14	Well Owner:	Heaven Supply
Well Type:	Decommissioning	Driller #:	3140
Static Level:	0	Flow Rate (GPM):	0
Flow Type:	Not Reported	PSI:	0
Well Test:	Not Reported	Water Reclamation #:	8

**AA1369**  
**South**  
**1/2 - 1 Mile**  
**Higher**

**WA WELLS      WALOG1000671904**

Database:	Ecology Well Logs	Well Log ID:	1020430
Well Tag:	BHS729	Project Tag:	Not Reported
Notice of Intent #:	AE28733	Date Received:	10-NOV-14
Diameter:	12	Casing Depth:	32
Well Completion:	26-SEP-14	Well Owner:	Heaven Supply
Well Type:	Decommissioning	Driller #:	3140
Static Level:	0	Flow Rate (GPM):	0
Flow Type:	Not Reported	PSI:	0
Well Test:	Not Reported	Water Reclamation #:	8

**AA1370**  
**South**  
**1/2 - 1 Mile**  
**Higher**

**WA WELLS      WALOG1000671897**

Database:	Ecology Well Logs	Well Log ID:	1020423
Well Tag:	BHS680	Project Tag:	Not Reported
Notice of Intent #:	AE28733	Date Received:	10-NOV-14
Diameter:	12	Casing Depth:	30
Well Completion:	26-SEP-14	Well Owner:	Heaven Supply
Well Type:	Decommissioning	Driller #:	3140
Static Level:	0	Flow Rate (GPM):	0
Flow Type:	Not Reported	PSI:	0
Well Test:	Not Reported	Water Reclamation #:	8

**AA1371**  
**South**  
**1/2 - 1 Mile**  
**Higher**

**WA WELLS      WALOG1000671896**

Database:	Ecology Well Logs	Well Log ID:	1020422
Well Tag:	BHS717	Project Tag:	Not Reported
Notice of Intent #:	AE28733	Date Received:	10-NOV-14
Diameter:	12	Casing Depth:	30

## GEOCHECK® - PHYSICAL SETTING SOURCE MAP FINDINGS

Well Completion:	26-SEP-14	Well Owner:	Heaven Supply
Well Type:	Decommissioning	Driller #:	3140
Static Level:	0	Flow Rate (GPM):	0
Flow Type:	Not Reported	PSI:	0
Well Test:	Not Reported	Water Reclamation #:	8

**AA1372**  
**South**  
**1/2 - 1 Mile**  
**Higher**

**WA WELLS      WALOG1000671898**

Database:	Ecology Well Logs	Well Log ID:	1020424
Well Tag:	BHS692	Project Tag:	Not Reported
Notice of Intent #:	AE28733	Date Received:	10-NOV-14
Diameter:	12	Casing Depth:	32
Well Completion:	26-SEP-14	Well Owner:	Heaven Supply
Well Type:	Decommissioning	Driller #:	3140
Static Level:	0	Flow Rate (GPM):	0
Flow Type:	Not Reported	PSI:	0
Well Test:	Not Reported	Water Reclamation #:	8

**AA1373**  
**South**  
**1/2 - 1 Mile**  
**Higher**

**WA WELLS      WALOG1000671902**

Database:	Ecology Well Logs	Well Log ID:	1020428
Well Tag:	BHS719	Project Tag:	Not Reported
Notice of Intent #:	AE28733	Date Received:	10-NOV-14
Diameter:	12	Casing Depth:	32
Well Completion:	26-SEP-14	Well Owner:	Heaven Supply
Well Type:	Decommissioning	Driller #:	3140
Static Level:	0	Flow Rate (GPM):	0
Flow Type:	Not Reported	PSI:	0
Well Test:	Not Reported	Water Reclamation #:	8

**AA1374**  
**South**  
**1/2 - 1 Mile**  
**Higher**

**WA WELLS      WALOG1000671899**

Database:	Ecology Well Logs	Well Log ID:	1020425
Well Tag:	BHS685	Project Tag:	Not Reported
Notice of Intent #:	AE28733	Date Received:	10-NOV-14
Diameter:	12	Casing Depth:	30
Well Completion:	26-SEP-14	Well Owner:	Heaven Supply
Well Type:	Decommissioning	Driller #:	3140
Static Level:	0	Flow Rate (GPM):	0
Flow Type:	Not Reported	PSI:	0
Well Test:	Not Reported	Water Reclamation #:	8

## GEOCHECK® - PHYSICAL SETTING SOURCE MAP FINDINGS

Map ID  
Direction  
Distance  
Elevation

Database      EDR ID Number

**AA1375**  
**South**  
**1/2 - 1 Mile**  
**Higher**

**WA WELLS      WALOG1000671884**

Database:	Ecology Well Logs	Well Log ID:	1020410
Well Tag:	BHS731	Project Tag:	Not Reported
Notice of Intent #:	AE28733	Date Received:	10-NOV-14
Diameter:	12	Casing Depth:	32
Well Completion:	26-SEP-14	Well Owner:	Heaven Supply
Well Type:	Decommissioning	Driller #:	3140
Static Level:	0	Flow Rate (GPM):	0
Flow Type:	Not Reported	PSI:	0
Well Test:	Not Reported	Water Reclamation #:	8

**AA1376**  
**South**  
**1/2 - 1 Mile**  
**Higher**

**WA WELLS      WALOG1000664272**

Database:	Ecology Well Logs	Well Log ID:	1009512
Well Tag:	BID312	Project Tag:	Not Reported
Notice of Intent #:	RE09569	Date Received:	10-JUN-14
Diameter:	12	Casing Depth:	31.5
Well Completion:	25-APR-14	Well Owner:	Jana Limited Partnership
Well Type:	Resource Protection	Driller #:	2867
Static Level:	0	Flow Rate (GPM):	0
Flow Type:	Not Reported	PSI:	0
Well Test:	Not Reported	Water Reclamation #:	8

**AA1377**  
**South**  
**1/2 - 1 Mile**  
**Higher**

**WA WELLS      WALOG1000664258**

Database:	Ecology Well Logs	Well Log ID:	1009498
Well Tag:	BID325	Project Tag:	Not Reported
Notice of Intent #:	RE09569	Date Received:	10-JUN-14
Diameter:	12	Casing Depth:	31.5
Well Completion:	25-APR-14	Well Owner:	Jana Limited Partnership
Well Type:	Resource Protection	Driller #:	2867
Static Level:	0	Flow Rate (GPM):	0
Flow Type:	Not Reported	PSI:	0
Well Test:	Not Reported	Water Reclamation #:	8

**AA1378**  
**South**  
**1/2 - 1 Mile**  
**Higher**

**WA WELLS      WALOG1000664273**

Database:	Ecology Well Logs	Well Log ID:	1009513
Well Tag:	BID314	Project Tag:	Not Reported
Notice of Intent #:	RE09569	Date Received:	10-JUN-14
Diameter:	12	Casing Depth:	31.5

## GEOCHECK® - PHYSICAL SETTING SOURCE MAP FINDINGS

Well Completion:	25-APR-14	Well Owner:	Jana Limited Partnership
Well Type:	Resource Protection	Driller #:	2867
Static Level:	0	Flow Rate (GPM):	0
Flow Type:	Not Reported	PSI:	0
Well Test:	Not Reported	Water Reclamation #:	8

**AA1379**  
**South**  
**1/2 - 1 Mile**  
**Higher**

**WA WELLS      WALOG1000664275**

Database:	Ecology Well Logs	Well Log ID:	1009515
Well Tag:	BID318	Project Tag:	Not Reported
Notice of Intent #:	RE09569	Date Received:	10-JUN-14
Diameter:	8.25	Casing Depth:	30
Well Completion:	25-APR-14	Well Owner:	Jana Limited Partnership
Well Type:	Resource Protection	Driller #:	2867
Static Level:	0	Flow Rate (GPM):	0
Flow Type:	Not Reported	PSI:	0
Well Test:	Not Reported	Water Reclamation #:	8

**AA1380**  
**South**  
**1/2 - 1 Mile**  
**Higher**

**WA WELLS      WALOG1000664274**

Database:	Ecology Well Logs	Well Log ID:	1009514
Well Tag:	BID315	Project Tag:	Not Reported
Notice of Intent #:	RE09569	Date Received:	10-JUN-14
Diameter:	12	Casing Depth:	31.5
Well Completion:	25-APR-14	Well Owner:	Jana Limited Partnership
Well Type:	Resource Protection	Driller #:	2867
Static Level:	0	Flow Rate (GPM):	0
Flow Type:	Not Reported	PSI:	0
Well Test:	Not Reported	Water Reclamation #:	8

**AA1381**  
**South**  
**1/2 - 1 Mile**  
**Higher**

**WA WELLS      WALOG1000664257**

Database:	Ecology Well Logs	Well Log ID:	1009497
Well Tag:	BID323	Project Tag:	Not Reported
Notice of Intent #:	RE09569	Date Received:	10-JUN-14
Diameter:	12	Casing Depth:	31.5
Well Completion:	25-APR-14	Well Owner:	Jana Limited Partnership
Well Type:	Resource Protection	Driller #:	2867
Static Level:	0	Flow Rate (GPM):	0
Flow Type:	Not Reported	PSI:	0
Well Test:	Not Reported	Water Reclamation #:	8



## GEOCHECK® - PHYSICAL SETTING SOURCE MAP FINDINGS

Map ID  
Direction  
Distance  
Elevation

Database      EDR ID Number

**AA1382**  
**South**  
**1/2 - 1 Mile**  
**Higher**

**WA WELLS      WALOG1000664253**

Database:	Ecology Well Logs	Well Log ID:	1009493
Well Tag:	BID313	Project Tag:	Not Reported
Notice of Intent #:	RE09569	Date Received:	10-JUN-14
Diameter:	12	Casing Depth:	31.5
Well Completion:	25-APR-14	Well Owner:	Jana Limited Partnership
Well Type:	Resource Protection	Driller #:	2867
Static Level:	0	Flow Rate (GPM):	0
Flow Type:	Not Reported	PSI:	0
Well Test:	Not Reported	Water Reclamation #:	8

**AA1383**  
**South**  
**1/2 - 1 Mile**  
**Higher**

**WA WELLS      WALOG1000664238**

Database:	Ecology Well Logs	Well Log ID:	1009477
Well Tag:	BID326	Project Tag:	Not Reported
Notice of Intent #:	RE09569	Date Received:	10-JUN-14
Diameter:	12	Casing Depth:	31.5
Well Completion:	25-APR-14	Well Owner:	Jana Limited Partnership
Well Type:	Resource Protection	Driller #:	2867
Static Level:	0	Flow Rate (GPM):	0
Flow Type:	Not Reported	PSI:	0
Well Test:	Not Reported	Water Reclamation #:	8

**AA1384**  
**South**  
**1/2 - 1 Mile**  
**Higher**

**WA WELLS      WALOG1000664254**

Database:	Ecology Well Logs	Well Log ID:	1009494
Well Tag:	BID317	Project Tag:	Not Reported
Notice of Intent #:	RE09569	Date Received:	10-JUN-14
Diameter:	12	Casing Depth:	31.5
Well Completion:	25-APR-14	Well Owner:	Jana Limited Partnership
Well Type:	Resource Protection	Driller #:	2867
Static Level:	0	Flow Rate (GPM):	0
Flow Type:	Not Reported	PSI:	0
Well Test:	Not Reported	Water Reclamation #:	8

**AA1385**  
**South**  
**1/2 - 1 Mile**  
**Higher**

**WA WELLS      WALOG1000664256**

Database:	Ecology Well Logs	Well Log ID:	1009496
Well Tag:	BID321	Project Tag:	Not Reported
Notice of Intent #:	RE09569	Date Received:	10-JUN-14
Diameter:	12	Casing Depth:	31.5

## GEOCHECK® - PHYSICAL SETTING SOURCE MAP FINDINGS

Well Completion:	25-APR-14	Well Owner:	Jana Limited Partnership
Well Type:	Resource Protection	Driller #:	2867
Static Level:	0	Flow Rate (GPM):	0
Flow Type:	Not Reported	PSI:	0
Well Test:	Not Reported	Water Reclamation #:	8

**AA1386**  
**South**  
**1/2 - 1 Mile**  
**Higher**

**WA WELLS    WALOG1000664255**

Database:	Ecology Well Logs	Well Log ID:	1009495
Well Tag:	BID319	Project Tag:	Not Reported
Notice of Intent #:	RE09569	Date Received:	10-JUN-14
Diameter:	12	Casing Depth:	31.5
Well Completion:	25-APR-14	Well Owner:	Jana Limited Partnership
Well Type:	Resource Protection	Driller #:	2867
Static Level:	0	Flow Rate (GPM):	0
Flow Type:	Not Reported	PSI:	0
Well Test:	Not Reported	Water Reclamation #:	8

**AA1387**  
**South**  
**1/2 - 1 Mile**  
**Higher**

**WA WELLS    WALOG1000671880**

Database:	Ecology Well Logs	Well Log ID:	1020406
Well Tag:	BHS732	Project Tag:	Not Reported
Notice of Intent #:	AE28733	Date Received:	10-NOV-14
Diameter:	12	Casing Depth:	32
Well Completion:	26-SEP-14	Well Owner:	Heaven Supply
Well Type:	Decommissioning	Driller #:	3140
Static Level:	0	Flow Rate (GPM):	0
Flow Type:	Not Reported	PSI:	0
Well Test:	Not Reported	Water Reclamation #:	8

**AA1388**  
**South**  
**1/2 - 1 Mile**  
**Higher**

**WA WELLS    WALOG1000671879**

Database:	Ecology Well Logs	Well Log ID:	1020405
Well Tag:	BHS690	Project Tag:	Not Reported
Notice of Intent #:	AE28733	Date Received:	10-NOV-14
Diameter:	12	Casing Depth:	32
Well Completion:	26-SEP-14	Well Owner:	Heaven Supply
Well Type:	Decommissioning	Driller #:	3140
Static Level:	0	Flow Rate (GPM):	0
Flow Type:	Not Reported	PSI:	0
Well Test:	Not Reported	Water Reclamation #:	8

## GEOCHECK® - PHYSICAL SETTING SOURCE MAP FINDINGS

Map ID  
 Direction  
 Distance  
 Elevation

Database      EDR ID Number

**AA1389**  
**South**  
**1/2 - 1 Mile**  
**Higher**

**WA WELLS      WALOG1000671881**

Database:	Ecology Well Logs	Well Log ID:	1020407
Well Tag:	BHS663	Project Tag:	Not Reported
Notice of Intent #:	AE28733	Date Received:	10-NOV-14
Diameter:	12	Casing Depth:	32
Well Completion:	26-SEP-14	Well Owner:	Heaven Supply
Well Type:	Decommissioning	Driller #:	3140
Static Level:	0	Flow Rate (GPM):	0
Flow Type:	Not Reported	PSI:	0
Well Test:	Not Reported	Water Reclamation #:	8

**AA1390**  
**South**  
**1/2 - 1 Mile**  
**Higher**

**WA WELLS      WALOG1000671883**

Database:	Ecology Well Logs	Well Log ID:	1020409
Well Tag:	BHS705	Project Tag:	Not Reported
Notice of Intent #:	AE28733	Date Received:	10-NOV-14
Diameter:	12	Casing Depth:	32
Well Completion:	26-SEP-14	Well Owner:	Heaven Supply
Well Type:	Decommissioning	Driller #:	3140
Static Level:	0	Flow Rate (GPM):	0
Flow Type:	Not Reported	PSI:	0
Well Test:	Not Reported	Water Reclamation #:	8

**AA1391**  
**South**  
**1/2 - 1 Mile**  
**Higher**

**WA WELLS      WALOG1000671882**

Database:	Ecology Well Logs	Well Log ID:	1020408
Well Tag:	BHS734	Project Tag:	Not Reported
Notice of Intent #:	AE28733	Date Received:	10-NOV-14
Diameter:	12	Casing Depth:	32
Well Completion:	26-SEP-14	Well Owner:	Heaven Supply
Well Type:	Decommissioning	Driller #:	3140
Static Level:	0	Flow Rate (GPM):	0
Flow Type:	Not Reported	PSI:	0
Well Test:	Not Reported	Water Reclamation #:	8

**AA1392**  
**South**  
**1/2 - 1 Mile**  
**Higher**

**WA WELLS      WALOG1000671870**

Database:	Ecology Well Logs	Well Log ID:	1020396
Well Tag:	BHS674	Project Tag:	Not Reported
Notice of Intent #:	AE28733	Date Received:	10-NOV-14
Diameter:	12	Casing Depth:	32

## GEOCHECK® - PHYSICAL SETTING SOURCE MAP FINDINGS

Well Completion:	26-SEP-14	Well Owner:	Heaven Supply
Well Type:	Decommissioning	Driller #:	3140
Static Level:	0	Flow Rate (GPM):	0
Flow Type:	Not Reported	PSI:	0
Well Test:	Not Reported	Water Reclamation #:	8

**AA1393**  
**South**  
**1/2 - 1 Mile**  
**Higher**

**WA WELLS      WALOG1000664277**

Database:	Ecology Well Logs	Well Log ID:	1009517
Well Tag:	BID322	Project Tag:	Not Reported
Notice of Intent #:	RE09569	Date Received:	10-JUN-14
Diameter:	12	Casing Depth:	31.5
Well Completion:	25-APR-14	Well Owner:	Jana Limited Partnership
Well Type:	Resource Protection	Driller #:	2867
Static Level:	0	Flow Rate (GPM):	0
Flow Type:	Not Reported	PSI:	0
Well Test:	Not Reported	Water Reclamation #:	8

**AA1394**  
**South**  
**1/2 - 1 Mile**  
**Higher**

**WA WELLS      WALOG1000664276**

Database:	Ecology Well Logs	Well Log ID:	1009516
Well Tag:	BID320	Project Tag:	Not Reported
Notice of Intent #:	RE09569	Date Received:	10-JUN-14
Diameter:	12	Casing Depth:	31.5
Well Completion:	25-APR-14	Well Owner:	Jana Limited Partnership
Well Type:	Resource Protection	Driller #:	2867
Static Level:	0	Flow Rate (GPM):	0
Flow Type:	Not Reported	PSI:	0
Well Test:	Not Reported	Water Reclamation #:	8

**AA1395**  
**South**  
**1/2 - 1 Mile**  
**Higher**

**WA WELLS      WALOG1000664278**

Database:	Ecology Well Logs	Well Log ID:	1009518
Well Tag:	BID324	Project Tag:	Not Reported
Notice of Intent #:	RE09569	Date Received:	10-JUN-14
Diameter:	8.25	Casing Depth:	30
Well Completion:	25-APR-14	Well Owner:	Jana Limited Partnership
Well Type:	Resource Protection	Driller #:	2867
Static Level:	0	Flow Rate (GPM):	0
Flow Type:	Not Reported	PSI:	0
Well Test:	Not Reported	Water Reclamation #:	8

## GEOCHECK® - PHYSICAL SETTING SOURCE MAP FINDINGS

Map ID  
Direction  
Distance  
Elevation

Database      EDR ID Number

**AA1396**  
**South**  
**1/2 - 1 Mile**  
**Higher**

**WA WELLS      WALOG1000671869**

Database:	Ecology Well Logs	Well Log ID:	1020395
Well Tag:	BHS728	Project Tag:	Not Reported
Notice of Intent #:	AE28733	Date Received:	10-NOV-14
Diameter:	12	Casing Depth:	32
Well Completion:	26-SEP-14	Well Owner:	Heaven Supply
Well Type:	Decommissioning	Driller #:	3140
Static Level:	0	Flow Rate (GPM):	0
Flow Type:	Not Reported	PSI:	0
Well Test:	Not Reported	Water Reclamation #:	8

**AA1397**  
**South**  
**1/2 - 1 Mile**  
**Higher**

**WA WELLS      WALOG1000664281**

Database:	Ecology Well Logs	Well Log ID:	1009522
Well Tag:	BID316	Project Tag:	Not Reported
Notice of Intent #:	RE09569	Date Received:	10-JUN-14
Diameter:	12	Casing Depth:	31.5
Well Completion:	25-APR-14	Well Owner:	Jana Limited Partnership
Well Type:	Resource Protection	Driller #:	2867
Static Level:	0	Flow Rate (GPM):	0
Flow Type:	Not Reported	PSI:	0
Well Test:	Not Reported	Water Reclamation #:	8

**AB1398**  
**South**  
**1/2 - 1 Mile**  
**Higher**

**WA WELLS      WALOG1000527562**

Database:	Ecology Well Logs	Well Log ID:	732084
Well Tag:	Not Reported	Project Tag:	Not Reported
Notice of Intent #:	SE09590	Date Received:	20-JUN-11
Diameter:	0	Casing Depth:	20
Well Completion:	24-MAY-11	Well Owner:	City Of Seattle   Nw Archaeological
Well Type:	Resource Protection	Driller #:	Not Reported
Static Level:	0	Flow Rate (GPM):	0
Flow Type:	Not Reported	PSI:	0
Well Test:	Not Reported	Water Reclamation #:	8

**AB1399**  
**South**  
**1/2 - 1 Mile**  
**Higher**

**WA WELLS      WALOG1000527561**

Database:	Ecology Well Logs	Well Log ID:	732082
Well Tag:	Not Reported	Project Tag:	Not Reported
Notice of Intent #:	SE09590	Date Received:	20-JUN-11
Diameter:	0	Casing Depth:	20

## GEOCHECK® - PHYSICAL SETTING SOURCE MAP FINDINGS

Well Completion:	24-MAY-11	Well Owner:	City Of Seattle   Nw Archaeological
Well Type:	Resource Protection	Driller #:	Not Reported
Static Level:	0	Flow Rate (GPM):	0
Flow Type:	Not Reported	PSI:	0
Well Test:	Not Reported	Water Reclamation #:	8

**AB1400**  
**South**  
**1/2 - 1 Mile**  
**Higher**

**WA WELLS    WALOG1000527564**

Database:	Ecology Well Logs	Well Log ID:	732088
Well Tag:	Not Reported	Project Tag:	Not Reported
Notice of Intent #:	SE09590	Date Received:	20-JUN-11
Diameter:	0	Casing Depth:	35
Well Completion:	24-MAY-11	Well Owner:	City Of Seattle   Nw Archaeological
Well Type:	Resource Protection	Driller #:	Not Reported
Static Level:	0	Flow Rate (GPM):	0
Flow Type:	Not Reported	PSI:	0
Well Test:	Not Reported	Water Reclamation #:	8

**AB1401**  
**South**  
**1/2 - 1 Mile**  
**Higher**

**WA WELLS    WALOG1000527563**

Database:	Ecology Well Logs	Well Log ID:	732086
Well Tag:	Not Reported	Project Tag:	Not Reported
Notice of Intent #:	SE09590	Date Received:	20-JUN-11
Diameter:	0	Casing Depth:	20
Well Completion:	24-MAY-11	Well Owner:	City Of Seattle   Nw Archaeological
Well Type:	Resource Protection	Driller #:	Not Reported
Static Level:	0	Flow Rate (GPM):	0
Flow Type:	Not Reported	PSI:	0
Well Test:	Not Reported	Water Reclamation #:	8

**AB1402**  
**South**  
**1/2 - 1 Mile**  
**Higher**

**WA WELLS    WALOG1000527560**

Database:	Ecology Well Logs	Well Log ID:	732080
Well Tag:	Not Reported	Project Tag:	Not Reported
Notice of Intent #:	SE09590	Date Received:	20-JUN-11
Diameter:	0	Casing Depth:	41
Well Completion:	24-MAY-11	Well Owner:	City Of Seattle   Nw Archaeological
Well Type:	Resource Protection	Driller #:	Not Reported
Static Level:	0	Flow Rate (GPM):	0
Flow Type:	Not Reported	PSI:	0
Well Test:	Not Reported	Water Reclamation #:	8

## GEOCHECK® - PHYSICAL SETTING SOURCE MAP FINDINGS

Map ID  
Direction  
Distance  
Elevation

Database      EDR ID Number

**AB1403**  
**South**  
**1/2 - 1 Mile**  
**Higher**

**WA WELLS      WALOG1000527557**

Database:	Ecology Well Logs	Well Log ID:	732075
Well Tag:	Not Reported	Project Tag:	Not Reported
Notice of Intent #:	SE09590	Date Received:	20-JUN-11
Diameter:	0	Casing Depth:	50
Well Completion:	24-MAY-11	Well Owner:	City Of Seattle   Nw Archaeological
Well Type:	Resource Protection	Driller #:	Not Reported
Static Level:	0	Flow Rate (GPM):	0
Flow Type:	Not Reported	PSI:	0
Well Test:	Not Reported	Water Reclamation #:	8

**AB1404**  
**South**  
**1/2 - 1 Mile**  
**Higher**

**WA WELLS      WALOG1000527556**

Database:	Ecology Well Logs	Well Log ID:	732073
Well Tag:	Not Reported	Project Tag:	Not Reported
Notice of Intent #:	SE09590	Date Received:	20-JUN-11
Diameter:	0	Casing Depth:	48
Well Completion:	24-MAY-11	Well Owner:	City Of Seattle   Nw Archaeological
Well Type:	Resource Protection	Driller #:	Not Reported
Static Level:	0	Flow Rate (GPM):	0
Flow Type:	Not Reported	PSI:	0
Well Test:	Not Reported	Water Reclamation #:	8

**AB1405**  
**South**  
**1/2 - 1 Mile**  
**Higher**

**WA WELLS      WALOG1000527559**

Database:	Ecology Well Logs	Well Log ID:	732078
Well Tag:	Not Reported	Project Tag:	Not Reported
Notice of Intent #:	SE09590	Date Received:	20-JUN-11
Diameter:	0	Casing Depth:	35
Well Completion:	24-MAY-11	Well Owner:	City Of Seattle   Nw Archaeological
Well Type:	Resource Protection	Driller #:	Not Reported
Static Level:	0	Flow Rate (GPM):	0
Flow Type:	Not Reported	PSI:	0
Well Test:	Not Reported	Water Reclamation #:	8

**AB1406**  
**South**  
**1/2 - 1 Mile**  
**Higher**

**WA WELLS      WALOG1000527558**

Database:	Ecology Well Logs	Well Log ID:	732077
Well Tag:	Not Reported	Project Tag:	Not Reported
Notice of Intent #:	SE09590	Date Received:	20-JUN-11
Diameter:	0	Casing Depth:	26

## GEOCHECK® - PHYSICAL SETTING SOURCE MAP FINDINGS

Well Completion:	24-MAY-11	Well Owner:	City Of Seattle   Nw Archaeological
Well Type:	Resource Protection	Driller #:	Not Reported
Static Level:	0	Flow Rate (GPM):	0
Flow Type:	Not Reported	PSI:	0
Well Test:	Not Reported	Water Reclamation #:	8

**AB1407**  
**South**  
**1/2 - 1 Mile**  
**Higher**

**WA WELLS    WALOG1000527565**

Database:	Ecology Well Logs	Well Log ID:	732090
Well Tag:	Not Reported	Project Tag:	Not Reported
Notice of Intent #:	SE09590	Date Received:	20-JUN-11
Diameter:	0	Casing Depth:	22
Well Completion:	24-MAY-11	Well Owner:	City Of Seattle   Nw Archaeological
Well Type:	Resource Protection	Driller #:	Not Reported
Static Level:	0	Flow Rate (GPM):	0
Flow Type:	Not Reported	PSI:	0
Well Test:	Not Reported	Water Reclamation #:	8

**AB1408**  
**South**  
**1/2 - 1 Mile**  
**Higher**

**WA WELLS    WALOG1000527572**

Database:	Ecology Well Logs	Well Log ID:	732104
Well Tag:	Not Reported	Project Tag:	Not Reported
Notice of Intent #:	AE12891	Date Received:	20-JUN-11
Diameter:	0	Casing Depth:	37
Well Completion:	24-MAY-11	Well Owner:	City Of Seattle   Nw Archaeological
Well Type:	Decommissioning	Driller #:	Not Reported
Static Level:	0	Flow Rate (GPM):	0
Flow Type:	Not Reported	PSI:	0
Well Test:	Not Reported	Water Reclamation #:	8

**AB1409**  
**South**  
**1/2 - 1 Mile**  
**Higher**

**WA WELLS    WALOG1000527571**

Database:	Ecology Well Logs	Well Log ID:	732102
Well Tag:	Not Reported	Project Tag:	Not Reported
Notice of Intent #:	AE12891	Date Received:	20-JUN-11
Diameter:	0	Casing Depth:	35
Well Completion:	15-MAY-11	Well Owner:	City Of Seattle   Nw Archaeological
Well Type:	Decommissioning	Driller #:	Not Reported
Static Level:	0	Flow Rate (GPM):	0
Flow Type:	Not Reported	PSI:	0
Well Test:	Not Reported	Water Reclamation #:	8



# GEOCHECK® - PHYSICAL SETTING SOURCE MAP FINDINGS

Map ID  
 Direction  
 Distance  
 Elevation

Database      EDR ID Number

**AB1410**  
**South**  
**1/2 - 1 Mile**  
**Higher**

**WA WELLS      WALOG1000527574**

Database:	Ecology Well Logs	Well Log ID:	732108
Well Tag:	Not Reported	Project Tag:	Not Reported
Notice of Intent #:	AE12891	Date Received:	20-JUN-11
Diameter:	0	Casing Depth:	47
Well Completion:	24-MAY-11	Well Owner:	City Of Seattle   Nw Archaeological
Well Type:	Decommissioning	Driller #:	Not Reported
Static Level:	0	Flow Rate (GPM):	0
Flow Type:	Not Reported	PSI:	0
Well Test:	Not Reported	Water Reclamation #:	8

**AB1411**  
**South**  
**1/2 - 1 Mile**  
**Higher**

**WA WELLS      WALOG1000527573**

Database:	Ecology Well Logs	Well Log ID:	732106
Well Tag:	Not Reported	Project Tag:	Not Reported
Notice of Intent #:	AE12891	Date Received:	20-JUN-11
Diameter:	0	Casing Depth:	37
Well Completion:	24-MAY-11	Well Owner:	City Of Seattle   Nw Archaeological
Well Type:	Decommissioning	Driller #:	Not Reported
Static Level:	0	Flow Rate (GPM):	0
Flow Type:	Not Reported	PSI:	0
Well Test:	Not Reported	Water Reclamation #:	8

**AB1412**  
**South**  
**1/2 - 1 Mile**  
**Higher**

**WA WELLS      WALOG1000527570**

Database:	Ecology Well Logs	Well Log ID:	732100
Well Tag:	Not Reported	Project Tag:	Not Reported
Notice of Intent #:	AE12891	Date Received:	20-JUN-11
Diameter:	0	Casing Depth:	50
Well Completion:	15-MAY-11	Well Owner:	City Of Seattle   Nw Archaeological
Well Type:	Decommissioning	Driller #:	Not Reported
Static Level:	0	Flow Rate (GPM):	0
Flow Type:	Not Reported	PSI:	0
Well Test:	Not Reported	Water Reclamation #:	8

**AB1413**  
**South**  
**1/2 - 1 Mile**  
**Higher**

**WA WELLS      WALOG1000527567**

Database:	Ecology Well Logs	Well Log ID:	732094
Well Tag:	Not Reported	Project Tag:	Not Reported
Notice of Intent #:	SE09590	Date Received:	20-JUN-11
Diameter:	0	Casing Depth:	47

## GEOCHECK® - PHYSICAL SETTING SOURCE MAP FINDINGS

Well Completion:	24-MAY-11	Well Owner:	City Of Seattle   Nw Archaeological
Well Type:	Resource Protection	Driller #:	Not Reported
Static Level:	0	Flow Rate (GPM):	0
Flow Type:	Not Reported	PSI:	0
Well Test:	Not Reported	Water Reclamation #:	8

**AB1414**  
**South**  
**1/2 - 1 Mile**  
**Higher**

**WA WELLS    WALOG1000527566**

Database:	Ecology Well Logs	Well Log ID:	732092
Well Tag:	Not Reported	Project Tag:	Not Reported
Notice of Intent #:	SE09590	Date Received:	20-JUN-11
Diameter:	0	Casing Depth:	35
Well Completion:	24-MAY-11	Well Owner:	City Of Seattle   Nw Archaeological
Well Type:	Resource Protection	Driller #:	Not Reported
Static Level:	0	Flow Rate (GPM):	0
Flow Type:	Not Reported	PSI:	0
Well Test:	Not Reported	Water Reclamation #:	8

**AB1415**  
**South**  
**1/2 - 1 Mile**  
**Higher**

**WA WELLS    WALOG1000527569**

Database:	Ecology Well Logs	Well Log ID:	732098
Well Tag:	Not Reported	Project Tag:	Not Reported
Notice of Intent #:	AE12891	Date Received:	20-JUN-11
Diameter:	0	Casing Depth:	35
Well Completion:	15-MAY-11	Well Owner:	City Of Seattle   Nw Archaeological
Well Type:	Decommissioning	Driller #:	Not Reported
Static Level:	0	Flow Rate (GPM):	0
Flow Type:	Not Reported	PSI:	0
Well Test:	Not Reported	Water Reclamation #:	8

**AB1416**  
**South**  
**1/2 - 1 Mile**  
**Higher**

**WA WELLS    WALOG1000527568**

Database:	Ecology Well Logs	Well Log ID:	732096
Well Tag:	Not Reported	Project Tag:	Not Reported
Notice of Intent #:	AE12891	Date Received:	20-JUN-11
Diameter:	0	Casing Depth:	40
Well Completion:	15-MAY-11	Well Owner:	City Of Seattle   Nw Archaeological
Well Type:	Decommissioning	Driller #:	Not Reported
Static Level:	0	Flow Rate (GPM):	0
Flow Type:	Not Reported	PSI:	0
Well Test:	Not Reported	Water Reclamation #:	8

## GEOCHECK® - PHYSICAL SETTING SOURCE MAP FINDINGS

Map ID  
Direction  
Distance  
Elevation

Database      EDR ID Number

**AB1417**  
**South**  
**1/2 - 1 Mile**  
**Higher**

**WA WELLS      WALOG1000527555**

Database:	Ecology Well Logs	Well Log ID:	732071
Well Tag:	Not Reported	Project Tag:	Not Reported
Notice of Intent #:	SE09590	Date Received:	20-JUN-11
Diameter:	0	Casing Depth:	50
Well Completion:	24-MAY-11	Well Owner:	City Of Seattle   Nw Archaeological
Well Type:	Resource Protection	Driller #:	Not Reported
Static Level:	0	Flow Rate (GPM):	0
Flow Type:	Not Reported	PSI:	0
Well Test:	Not Reported	Water Reclamation #:	8

**AB1418**  
**South**  
**1/2 - 1 Mile**  
**Higher**

**WA WELLS      WALOG1000527542**

Database:	Ecology Well Logs	Well Log ID:	732047
Well Tag:	Not Reported	Project Tag:	Not Reported
Notice of Intent #:	SE09590	Date Received:	20-JUN-11
Diameter:	0	Casing Depth:	50
Well Completion:	15-MAY-11	Well Owner:	City Of Seattle   Nw Archaeological
Well Type:	Resource Protection	Driller #:	Not Reported
Static Level:	0	Flow Rate (GPM):	0
Flow Type:	Not Reported	PSI:	0
Well Test:	Not Reported	Water Reclamation #:	8

**AB1419**  
**South**  
**1/2 - 1 Mile**  
**Higher**

**WA WELLS      WALOG1000527541**

Database:	Ecology Well Logs	Well Log ID:	732045
Well Tag:	Not Reported	Project Tag:	Not Reported
Notice of Intent #:	SE09590	Date Received:	20-JUN-11
Diameter:	0	Casing Depth:	35
Well Completion:	15-MAY-11	Well Owner:	City Of Seattle   Nw Archaeological
Well Type:	Resource Protection	Driller #:	Not Reported
Static Level:	0	Flow Rate (GPM):	0
Flow Type:	Not Reported	PSI:	0
Well Test:	Not Reported	Water Reclamation #:	8

**AB1420**  
**South**  
**1/2 - 1 Mile**  
**Higher**

**WA WELLS      WALOG1000527544**

Database:	Ecology Well Logs	Well Log ID:	732051
Well Tag:	Not Reported	Project Tag:	Not Reported
Notice of Intent #:	SE09590	Date Received:	20-JUN-11
Diameter:	0	Casing Depth:	37

## GEOCHECK® - PHYSICAL SETTING SOURCE MAP FINDINGS

Well Completion:	24-MAY-11	Well Owner:	City Of Seattle   Nw Archaeological
Well Type:	Resource Protection	Driller #:	Not Reported
Static Level:	0	Flow Rate (GPM):	0
Flow Type:	Not Reported	PSI:	0
Well Test:	Not Reported	Water Reclamation #:	8

**AB1421**  
**South**  
**1/2 - 1 Mile**  
**Higher**

**WA WELLS    WALOG1000527543**

Database:	Ecology Well Logs	Well Log ID:	732049
Well Tag:	Not Reported	Project Tag:	Not Reported
Notice of Intent #:	SE09590	Date Received:	20-JUN-11
Diameter:	0	Casing Depth:	35
Well Completion:	15-MAY-11	Well Owner:	City Of Seattle   Nw Archaeological
Well Type:	Resource Protection	Driller #:	Not Reported
Static Level:	0	Flow Rate (GPM):	0
Flow Type:	Not Reported	PSI:	0
Well Test:	Not Reported	Water Reclamation #:	8

**AB1422**  
**South**  
**1/2 - 1 Mile**  
**Higher**

**WA WELLS    WALOG1000527540**

Database:	Ecology Well Logs	Well Log ID:	732043
Well Tag:	Not Reported	Project Tag:	Not Reported
Notice of Intent #:	SE09590	Date Received:	20-JUN-11
Diameter:	0	Casing Depth:	40
Well Completion:	15-MAY-11	Well Owner:	City Of Seattle   Nw Archaeological
Well Type:	Resource Protection	Driller #:	Not Reported
Static Level:	0	Flow Rate (GPM):	0
Flow Type:	Not Reported	PSI:	0
Well Test:	Not Reported	Water Reclamation #:	8

**AB1423**  
**South**  
**1/2 - 1 Mile**  
**Higher**

**WA WELLS    WALOG1000414388**

Database:	Ecology Well Logs	Well Log ID:	534662
Well Tag:	Not Reported	Project Tag:	Not Reported
Notice of Intent #:	S033986	Date Received:	19-MAY-08
Diameter:	0	Casing Depth:	21.5
Well Completion:	11-MAY-08	Well Owner:	Seattle~ City Of   Hwa Geosciences Inc
Well Type:	Resource Protection	Driller #:	Not Reported
Static Level:	0	Flow Rate (GPM):	0
Flow Type:	Not Reported	PSI:	0
Well Test:	Not Reported	Water Reclamation #:	8

## GEOCHECK® - PHYSICAL SETTING SOURCE MAP FINDINGS

Map ID  
Direction  
Distance  
Elevation

Database      EDR ID Number

**AB1424**  
**South**  
**1/2 - 1 Mile**  
**Higher**

**WA WELLS      WALOG1000414387**

Database:	Ecology Well Logs	Well Log ID:	534660
Well Tag:	Not Reported	Project Tag:	Not Reported
Notice of Intent #:	S033986	Date Received:	19-MAY-08
Diameter:	0	Casing Depth:	21.5
Well Completion:	11-MAY-08	Well Owner:	Seattle~ City Of   Hwa Geosciences Inc
Well Type:	Resource Protection	Driller #:	Not Reported
Static Level:	0	Flow Rate (GPM):	0
Flow Type:	Not Reported	PSI:	0
Well Test:	Not Reported	Water Reclamation #:	8

**AB1425**  
**South**  
**1/2 - 1 Mile**  
**Higher**

**WA WELLS      WALOG1000414390**

Database:	Ecology Well Logs	Well Log ID:	534664
Well Tag:	Not Reported	Project Tag:	Not Reported
Notice of Intent #:	S033986	Date Received:	19-MAY-08
Diameter:	0	Casing Depth:	16.5
Well Completion:	11-MAY-08	Well Owner:	Seattle~ City Of   Hwa Geosciences Inc
Well Type:	Resource Protection	Driller #:	Not Reported
Static Level:	0	Flow Rate (GPM):	0
Flow Type:	Not Reported	PSI:	0
Well Test:	Not Reported	Water Reclamation #:	8

**AB1426**  
**South**  
**1/2 - 1 Mile**  
**Higher**

**WA WELLS      WALOG1000414389**

Database:	Ecology Well Logs	Well Log ID:	534663
Well Tag:	Not Reported	Project Tag:	Not Reported
Notice of Intent #:	S033986	Date Received:	19-MAY-08
Diameter:	0	Casing Depth:	16.5
Well Completion:	11-MAY-08	Well Owner:	Seattle~ City Of   Hwa Geosciences Inc
Well Type:	Resource Protection	Driller #:	Not Reported
Static Level:	0	Flow Rate (GPM):	0
Flow Type:	Not Reported	PSI:	0
Well Test:	Not Reported	Water Reclamation #:	8

**AB1427**  
**South**  
**1/2 - 1 Mile**  
**Higher**

**WA WELLS      WALOG1000527545**

Database:	Ecology Well Logs	Well Log ID:	732053
Well Tag:	Not Reported	Project Tag:	Not Reported
Notice of Intent #:	SE09590	Date Received:	20-JUN-11
Diameter:	0	Casing Depth:	37

## GEOCHECK® - PHYSICAL SETTING SOURCE MAP FINDINGS

Well Completion:	24-MAY-11	Well Owner:	City Of Seattle   Nw Archaeological
Well Type:	Resource Protection	Driller #:	Not Reported
Static Level:	0	Flow Rate (GPM):	0
Flow Type:	Not Reported	PSI:	0
Well Test:	Not Reported	Water Reclamation #:	8

**AB1428**  
**South**  
**1/2 - 1 Mile**  
**Higher**

**WA WELLS    WALOG1000527552**

Database:	Ecology Well Logs	Well Log ID:	732065
Well Tag:	Not Reported	Project Tag:	Not Reported
Notice of Intent #:	SE09590	Date Received:	20-JUN-11
Diameter:	0	Casing Depth:	30
Well Completion:	24-MAY-11	Well Owner:	City Of Seattle   Nw Archaeological
Well Type:	Resource Protection	Driller #:	Not Reported
Static Level:	0	Flow Rate (GPM):	0
Flow Type:	Not Reported	PSI:	0
Well Test:	Not Reported	Water Reclamation #:	8

**AB1429**  
**South**  
**1/2 - 1 Mile**  
**Higher**

**WA WELLS    WALOG1000527551**

Database:	Ecology Well Logs	Well Log ID:	732063
Well Tag:	Not Reported	Project Tag:	Not Reported
Notice of Intent #:	SE09590	Date Received:	20-JUN-11
Diameter:	0	Casing Depth:	50
Well Completion:	24-MAY-11	Well Owner:	City Of Seattle   Nw Archaeological
Well Type:	Resource Protection	Driller #:	Not Reported
Static Level:	0	Flow Rate (GPM):	0
Flow Type:	Not Reported	PSI:	0
Well Test:	Not Reported	Water Reclamation #:	8

**AB1430**  
**South**  
**1/2 - 1 Mile**  
**Higher**

**WA WELLS    WALOG1000527554**

Database:	Ecology Well Logs	Well Log ID:	732069
Well Tag:	Not Reported	Project Tag:	Not Reported
Notice of Intent #:	SE09590	Date Received:	20-JUN-11
Diameter:	0	Casing Depth:	50
Well Completion:	24-MAY-11	Well Owner:	City Of Seattle   Nw Archaeological
Well Type:	Resource Protection	Driller #:	Not Reported
Static Level:	0	Flow Rate (GPM):	0
Flow Type:	Not Reported	PSI:	0
Well Test:	Not Reported	Water Reclamation #:	8

## GEOCHECK® - PHYSICAL SETTING SOURCE MAP FINDINGS

Map ID  
Direction  
Distance  
Elevation

Database      EDR ID Number

**AB1431**  
**South**  
**1/2 - 1 Mile**  
**Higher**

**WA WELLS      WALOG1000527553**

Database:	Ecology Well Logs	Well Log ID:	732067
Well Tag:	Not Reported	Project Tag:	Not Reported
Notice of Intent #:	SE09590	Date Received:	20-JUN-11
Diameter:	0	Casing Depth:	45
Well Completion:	24-MAY-11	Well Owner:	City Of Seattle   Nw Archaeological
Well Type:	Resource Protection	Driller #:	Not Reported
Static Level:	0	Flow Rate (GPM):	0
Flow Type:	Not Reported	PSI:	0
Well Test:	Not Reported	Water Reclamation #:	8

**AB1432**  
**South**  
**1/2 - 1 Mile**  
**Higher**

**WA WELLS      WALOG1000527550**

Database:	Ecology Well Logs	Well Log ID:	732061
Well Tag:	Not Reported	Project Tag:	Not Reported
Notice of Intent #:	SE09590	Date Received:	20-JUN-11
Diameter:	0	Casing Depth:	18
Well Completion:	24-MAY-11	Well Owner:	City Of Seattle   Nw Archaeological
Well Type:	Resource Protection	Driller #:	Not Reported
Static Level:	0	Flow Rate (GPM):	0
Flow Type:	Not Reported	PSI:	0
Well Test:	Not Reported	Water Reclamation #:	8

**AB1433**  
**South**  
**1/2 - 1 Mile**  
**Higher**

**WA WELLS      WALOG1000527547**

Database:	Ecology Well Logs	Well Log ID:	732057
Well Tag:	Not Reported	Project Tag:	Not Reported
Notice of Intent #:	SE09590	Date Received:	20-JUN-11
Diameter:	0	Casing Depth:	53
Well Completion:	24-MAY-11	Well Owner:	City Of Seattle   Nw Archaeological
Well Type:	Resource Protection	Driller #:	Not Reported
Static Level:	0	Flow Rate (GPM):	0
Flow Type:	Not Reported	PSI:	0
Well Test:	Not Reported	Water Reclamation #:	8

**AB1434**  
**South**  
**1/2 - 1 Mile**  
**Higher**

**WA WELLS      WALOG1000527546**

Database:	Ecology Well Logs	Well Log ID:	732055
Well Tag:	Not Reported	Project Tag:	Not Reported
Notice of Intent #:	SE09590	Date Received:	20-JUN-11
Diameter:	0	Casing Depth:	47

## GEOCHECK® - PHYSICAL SETTING SOURCE MAP FINDINGS

Well Completion:	24-MAY-11	Well Owner:	City Of Seattle   Nw Archaeological
Well Type:	Resource Protection	Driller #:	Not Reported
Static Level:	0	Flow Rate (GPM):	0
Flow Type:	Not Reported	PSI:	0
Well Test:	Not Reported	Water Reclamation #:	8

**AB1435**  
**South**  
**1/2 - 1 Mile**  
**Higher**

**WA WELLS    WALOG1000527549**

Database:	Ecology Well Logs	Well Log ID:	732060
Well Tag:	Not Reported	Project Tag:	Not Reported
Notice of Intent #:	SE09590	Date Received:	20-JUN-11
Diameter:	0	Casing Depth:	35
Well Completion:	24-MAY-11	Well Owner:	City Of Seattle   Nw Archaeological
Well Type:	Resource Protection	Driller #:	Not Reported
Static Level:	0	Flow Rate (GPM):	0
Flow Type:	Not Reported	PSI:	0
Well Test:	Not Reported	Water Reclamation #:	8

**AB1436**  
**South**  
**1/2 - 1 Mile**  
**Higher**

**WA WELLS    WALOG1000527548**

Database:	Ecology Well Logs	Well Log ID:	732058
Well Tag:	Not Reported	Project Tag:	Not Reported
Notice of Intent #:	SE09590	Date Received:	20-JUN-11
Diameter:	0	Casing Depth:	38
Well Completion:	24-MAY-11	Well Owner:	City Of Seattle   Nw Archaeological
Well Type:	Resource Protection	Driller #:	Not Reported
Static Level:	0	Flow Rate (GPM):	0
Flow Type:	Not Reported	PSI:	0
Well Test:	Not Reported	Water Reclamation #:	8

**AB1437**  
**South**  
**1/2 - 1 Mile**  
**Higher**

**WA WELLS    WALOG1000527575**

Database:	Ecology Well Logs	Well Log ID:	732110
Well Tag:	Not Reported	Project Tag:	Not Reported
Notice of Intent #:	AE12891	Date Received:	20-JUN-11
Diameter:	0	Casing Depth:	53
Well Completion:	24-MAY-11	Well Owner:	City Of Seattle   Nw Archaeological
Well Type:	Decommissioning	Driller #:	Not Reported
Static Level:	0	Flow Rate (GPM):	0
Flow Type:	Not Reported	PSI:	0
Well Test:	Not Reported	Water Reclamation #:	8



## GEOCHECK® - PHYSICAL SETTING SOURCE MAP FINDINGS

Map ID  
Direction  
Distance  
Elevation

Database      EDR ID Number

**AB1438**  
**South**  
**1/2 - 1 Mile**  
**Higher**

**WA WELLS      WALOG1000748962**

Database:	Ecology Well Logs	Well Log ID:	1605094
Well Tag:	Not Reported	Project Tag:	B3
Notice of Intent #:	AE40029	Date Received:	06-DEC-16
Diameter:	2.25	Casing Depth:	9
Well Completion:	03-NOV-16	Well Owner:	Roberta Harkleroad
Well Type:	Decommissioning	Driller #:	3117
Static Level:	0	Flow Rate (GPM):	0
Flow Type:	Dry Hole	PSI:	0
Well Test:	Not Reported	Water Reclamation #:	8

**AB1439**  
**South**  
**1/2 - 1 Mile**  
**Higher**

**WA WELLS      WALOG1000748961**

Database:	Ecology Well Logs	Well Log ID:	1605093
Well Tag:	Not Reported	Project Tag:	B3
Notice of Intent #:	SE60072	Date Received:	06-DEC-16
Diameter:	2.25	Casing Depth:	9
Well Completion:	03-NOV-16	Well Owner:	Roberta Harkleroad
Well Type:	Resource Protection	Driller #:	3117
Static Level:	0	Flow Rate (GPM):	0
Flow Type:	Dry Hole	PSI:	0
Well Test:	Not Reported	Water Reclamation #:	8

**AB1440**  
**South**  
**1/2 - 1 Mile**  
**Higher**

**WA WELLS      WALOG1000748968**

Database:	Ecology Well Logs	Well Log ID:	1605100
Well Tag:	Not Reported	Project Tag:	B5
Notice of Intent #:	AE40029	Date Received:	06-DEC-16
Diameter:	2.25	Casing Depth:	11.4166669846
Well Completion:	03-NOV-16	Well Owner:	Roberta Harkleroad
Well Type:	Decommissioning	Driller #:	3117
Static Level:	0	Flow Rate (GPM):	0
Flow Type:	Dry Hole	PSI:	0
Well Test:	Not Reported	Water Reclamation #:	8

**AB1441**  
**South**  
**1/2 - 1 Mile**  
**Higher**

**WA WELLS      WALOG1000748967**

Database:	Ecology Well Logs	Well Log ID:	1605099
Well Tag:	Not Reported	Project Tag:	B5
Notice of Intent #:	SE60072	Date Received:	06-DEC-16
Diameter:	2.25	Casing Depth:	11.4166669846

## GEOCHECK® - PHYSICAL SETTING SOURCE MAP FINDINGS

Well Completion:	03-NOV-16	Well Owner:	Roberta Harkleroad
Well Type:	Resource Protection	Driller #:	3117
Static Level:	0	Flow Rate (GPM):	0
Flow Type:	Dry Hole	PSI:	0
Well Test:	Not Reported	Water Reclamation #:	8

**AB1442**  
**South**  
**1/2 - 1 Mile**  
**Higher**

**WA WELLS      WALOG1000748960**

Database:	Ecology Well Logs	Well Log ID:	1605092
Well Tag:	Not Reported	Project Tag:	B2
Notice of Intent #:	AE40029	Date Received:	06-DEC-16
Diameter:	2.25	Casing Depth:	18
Well Completion:	03-NOV-16	Well Owner:	Roberta Harkleroad
Well Type:	Decommissioning	Driller #:	3117
Static Level:	0	Flow Rate (GPM):	0
Flow Type:	Dry Hole	PSI:	0
Well Test:	Not Reported	Water Reclamation #:	8

**AB1443**  
**South**  
**1/2 - 1 Mile**  
**Higher**

**WA WELLS      WALOG1000748957**

Database:	Ecology Well Logs	Well Log ID:	1605089
Well Tag:	Not Reported	Project Tag:	B1
Notice of Intent #:	SE60072	Date Received:	06-DEC-16
Diameter:	2.25	Casing Depth:	18
Well Completion:	03-NOV-16	Well Owner:	Roberta Harkleroad
Well Type:	Resource Protection	Driller #:	3117
Static Level:	0	Flow Rate (GPM):	0
Flow Type:	Dry Hole	PSI:	0
Well Test:	Not Reported	Water Reclamation #:	8

**AB1444**  
**South**  
**1/2 - 1 Mile**  
**Higher**

**WA WELLS      WALOG1000579752**

Database:	Ecology Well Logs	Well Log ID:	835139
Well Tag:	Not Reported	Project Tag:	Not Reported
Notice of Intent #:	SE09590	Date Received:	20-JUN-11
Diameter:	0	Casing Depth:	30
Well Completion:	24-MAY-11	Well Owner:	City Of Seattle   Nw Archaeological
Well Type:	Resource Protection	Driller #:	Not Reported
Static Level:	0	Flow Rate (GPM):	0
Flow Type:	Not Reported	PSI:	0
Well Test:	Not Reported	Water Reclamation #:	8

## GEOCHECK® - PHYSICAL SETTING SOURCE MAP FINDINGS

Map ID  
Direction  
Distance  
Elevation

Database      EDR ID Number

**AB1445**  
**South**  
**1/2 - 1 Mile**  
**Higher**

**WA WELLS      WALOG1000748959**

Database:	Ecology Well Logs	Well Log ID:	1605091
Well Tag:	Not Reported	Project Tag:	B1
Notice of Intent #:	AE40029	Date Received:	06-DEC-16
Diameter:	2.25	Casing Depth:	18
Well Completion:	03-NOV-16	Well Owner:	Roberta Harkleroad
Well Type:	Decommissioning	Driller #:	3117
Static Level:	0	Flow Rate (GPM):	0
Flow Type:	Dry Hole	PSI:	0
Well Test:	Not Reported	Water Reclamation #:	8

**AB1446**  
**South**  
**1/2 - 1 Mile**  
**Higher**

**WA WELLS      WALOG1000748958**

Database:	Ecology Well Logs	Well Log ID:	1605090
Well Tag:	Not Reported	Project Tag:	B2
Notice of Intent #:	SE60072	Date Received:	06-DEC-16
Diameter:	2.25	Casing Depth:	18
Well Completion:	03-NOV-16	Well Owner:	Roberta Harkleroad
Well Type:	Resource Protection	Driller #:	3117
Static Level:	0	Flow Rate (GPM):	0
Flow Type:	Dry Hole	PSI:	0
Well Test:	Not Reported	Water Reclamation #:	8

**AB1447**  
**South**  
**1/2 - 1 Mile**  
**Higher**

**WA WELLS      WALOG1000748969**

Database:	Ecology Well Logs	Well Log ID:	1605101
Well Tag:	Not Reported	Project Tag:	B7
Notice of Intent #:	SE60072	Date Received:	06-DEC-16
Diameter:	2.25	Casing Depth:	12
Well Completion:	03-NOV-16	Well Owner:	Roberta Harkleroad
Well Type:	Resource Protection	Driller #:	3117
Static Level:	0	Flow Rate (GPM):	0
Flow Type:	Dry Hole	PSI:	0
Well Test:	Not Reported	Water Reclamation #:	8

**AB1448**  
**South**  
**1/2 - 1 Mile**  
**Higher**

**WA WELLS      WALOG1000794046**

Database:	Ecology Well Logs	Well Log ID:	1787587
Well Tag:	Not Reported	Project Tag:	2
Notice of Intent #:	SE65385	Date Received:	27-SEP-18
Diameter:	5	Casing Depth:	15

## GEOCHECK® - PHYSICAL SETTING SOURCE MAP FINDINGS

Well Completion:	14-MAR-18	Well Owner:	Medearis
Well Type:	Resource Protection	Driller #:	1815
Static Level:	0	Flow Rate (GPM):	0
Flow Type:	Dry Hole	PSI:	0
Well Test:	Not Reported	Water Reclamation #:	8

**AB1449**  
**South**  
**1/2 - 1 Mile**  
**Higher**

**WA WELLS      WALOG1000794045**

Database:	Ecology Well Logs	Well Log ID:	1787586
Well Tag:	Not Reported	Project Tag:	1
Notice of Intent #:	SE65385	Date Received:	27-SEP-18
Diameter:	5	Casing Depth:	15
Well Completion:	14-MAR-18	Well Owner:	Medearis
Well Type:	Resource Protection	Driller #:	1815
Static Level:	0	Flow Rate (GPM):	0
Flow Type:	Dry Hole	PSI:	0
Well Test:	Not Reported	Water Reclamation #:	8

**AB1450**  
**South**  
**1/2 - 1 Mile**  
**Higher**

**WA WELLS      WALOG1000794048**

Database:	Ecology Well Logs	Well Log ID:	1787589
Well Tag:	Not Reported	Project Tag:	2
Notice of Intent #:	AE47842	Date Received:	27-SEP-18
Diameter:	5	Casing Depth:	15
Well Completion:	14-MAR-18	Well Owner:	Medearis
Well Type:	Decommissioning	Driller #:	1815
Static Level:	0	Flow Rate (GPM):	0
Flow Type:	Dry Hole	PSI:	0
Well Test:	Not Reported	Water Reclamation #:	8

**AB1451**  
**South**  
**1/2 - 1 Mile**  
**Higher**

**WA WELLS      WALOG1000794047**

Database:	Ecology Well Logs	Well Log ID:	1787588
Well Tag:	Not Reported	Project Tag:	1
Notice of Intent #:	AE47842	Date Received:	27-SEP-18
Diameter:	5	Casing Depth:	15
Well Completion:	14-MAR-18	Well Owner:	Medearis
Well Type:	Decommissioning	Driller #:	1815
Static Level:	0	Flow Rate (GPM):	0
Flow Type:	Dry Hole	PSI:	0
Well Test:	Not Reported	Water Reclamation #:	8

## GEOCHECK® - PHYSICAL SETTING SOURCE MAP FINDINGS

Map ID  
Direction  
Distance  
Elevation

Database      EDR ID Number

**AB1452**  
**South**  
**1/2 - 1 Mile**  
**Higher**

**WA WELLS      WALOG1000749071**

Database:	Ecology Well Logs	Well Log ID:	1605203
Well Tag:	Not Reported	Project Tag:	B6
Notice of Intent #:	AE40029	Date Received:	06-DEC-16
Diameter:	2.25	Casing Depth:	15
Well Completion:	03-NOV-16	Well Owner:	Roberta Harkleroad
Well Type:	Decommissioning	Driller #:	3117
Static Level:	0	Flow Rate (GPM):	0
Flow Type:	Dry Hole	PSI:	0
Well Test:	Not Reported	Water Reclamation #:	8

**AB1453**  
**South**  
**1/2 - 1 Mile**  
**Higher**

**WA WELLS      WALOG1000749068**

Database:	Ecology Well Logs	Well Log ID:	1605200
Well Tag:	Not Reported	Project Tag:	B4
Notice of Intent #:	SE60072	Date Received:	06-DEC-16
Diameter:	2.25	Casing Depth:	15
Well Completion:	03-NOV-16	Well Owner:	Roberta Harkleroad
Well Type:	Resource Protection	Driller #:	3117
Static Level:	0	Flow Rate (GPM):	0
Flow Type:	Dry Hole	PSI:	0
Well Test:	Not Reported	Water Reclamation #:	8

**AB1454**  
**South**  
**1/2 - 1 Mile**  
**Higher**

**WA WELLS      WALOG1000748970**

Database:	Ecology Well Logs	Well Log ID:	1605102
Well Tag:	Not Reported	Project Tag:	B7
Notice of Intent #:	AE40029	Date Received:	06-DEC-16
Diameter:	2.25	Casing Depth:	12
Well Completion:	03-NOV-16	Well Owner:	Roberta Harkleroad
Well Type:	Decommissioning	Driller #:	3117
Static Level:	0	Flow Rate (GPM):	0
Flow Type:	Dry Hole	PSI:	0
Well Test:	Not Reported	Water Reclamation #:	8

**AB1455**  
**South**  
**1/2 - 1 Mile**  
**Higher**

**WA WELLS      WALOG1000749070**

Database:	Ecology Well Logs	Well Log ID:	1605202
Well Tag:	Not Reported	Project Tag:	B4
Notice of Intent #:	AE40029	Date Received:	06-DEC-16
Diameter:	2.25	Casing Depth:	15

## GEOCHECK® - PHYSICAL SETTING SOURCE MAP FINDINGS

Well Completion:	03-NOV-16	Well Owner:	Roberta Harkleroad
Well Type:	Decommissioning	Driller #:	3117
Static Level:	0	Flow Rate (GPM):	0
Flow Type:	Dry Hole	PSI:	0
Well Test:	Not Reported	Water Reclamation #:	8

**AB1456**  
**South**  
**1/2 - 1 Mile**  
**Higher**

**WA WELLS      WALOG1000749069**

Database:	Ecology Well Logs	Well Log ID:	1605201
Well Tag:	Not Reported	Project Tag:	B6
Notice of Intent #:	SE60072	Date Received:	06-DEC-16
Diameter:	2.25	Casing Depth:	15
Well Completion:	03-NOV-16	Well Owner:	Roberta Harkleroad
Well Type:	Resource Protection	Driller #:	3117
Static Level:	0	Flow Rate (GPM):	0
Flow Type:	Dry Hole	PSI:	0
Well Test:	Not Reported	Water Reclamation #:	8

**AB1457**  
**South**  
**1/2 - 1 Mile**  
**Higher**

**WA WELLS      WALOG1000527595**

Database:	Ecology Well Logs	Well Log ID:	732149
Well Tag:	Not Reported	Project Tag:	Not Reported
Notice of Intent #:	AE12891	Date Received:	20-JUN-11
Diameter:	0	Casing Depth:	47
Well Completion:	24-MAY-11	Well Owner:	City Of Seattle   Nw Archaeological
Well Type:	Decommissioning	Driller #:	Not Reported
Static Level:	0	Flow Rate (GPM):	0
Flow Type:	Not Reported	PSI:	0
Well Test:	Not Reported	Water Reclamation #:	8

**AB1458**  
**South**  
**1/2 - 1 Mile**  
**Higher**

**WA WELLS      WALOG1000527582**

Database:	Ecology Well Logs	Well Log ID:	732124
Well Tag:	Not Reported	Project Tag:	Not Reported
Notice of Intent #:	AE12891	Date Received:	20-JUN-11
Diameter:	0	Casing Depth:	50
Well Completion:	24-MAY-11	Well Owner:	City Of Seattle   Nw Archaeological
Well Type:	Decommissioning	Driller #:	Not Reported
Static Level:	0	Flow Rate (GPM):	0
Flow Type:	Not Reported	PSI:	0
Well Test:	Not Reported	Water Reclamation #:	8

## GEOCHECK® - PHYSICAL SETTING SOURCE MAP FINDINGS

Map ID  
 Direction  
 Distance  
 Elevation

Database      EDR ID Number

**AB1459**  
**South**  
**1/2 - 1 Mile**  
**Higher**

**WA WELLS      WALOG1000527581**

Database:	Ecology Well Logs	Well Log ID:	732122
Well Tag:	Not Reported	Project Tag:	Not Reported
Notice of Intent #:	AE12891	Date Received:	20-JUN-11
Diameter:	0	Casing Depth:	45
Well Completion:	24-MAY-11	Well Owner:	City Of Seattle   Nw Archaeological
Well Type:	Decommissioning	Driller #:	Not Reported
Static Level:	0	Flow Rate (GPM):	0
Flow Type:	Not Reported	PSI:	0
Well Test:	Not Reported	Water Reclamation #:	8

**AB1460**  
**South**  
**1/2 - 1 Mile**  
**Higher**

**WA WELLS      WALOG1000527584**

Database:	Ecology Well Logs	Well Log ID:	732128
Well Tag:	Not Reported	Project Tag:	Not Reported
Notice of Intent #:	AE12891	Date Received:	20-JUN-11
Diameter:	0	Casing Depth:	48
Well Completion:	24-MAY-11	Well Owner:	City Of Seattle   Nw Archaeological
Well Type:	Decommissioning	Driller #:	Not Reported
Static Level:	0	Flow Rate (GPM):	0
Flow Type:	Not Reported	PSI:	0
Well Test:	Not Reported	Water Reclamation #:	8

**AB1461**  
**South**  
**1/2 - 1 Mile**  
**Higher**

**WA WELLS      WALOG1000527583**

Database:	Ecology Well Logs	Well Log ID:	732126
Well Tag:	Not Reported	Project Tag:	Not Reported
Notice of Intent #:	AE12891	Date Received:	20-JUN-11
Diameter:	0	Casing Depth:	50
Well Completion:	24-MAY-11	Well Owner:	City Of Seattle   Nw Archaeological
Well Type:	Decommissioning	Driller #:	Not Reported
Static Level:	0	Flow Rate (GPM):	0
Flow Type:	Not Reported	PSI:	0
Well Test:	Not Reported	Water Reclamation #:	8

**AB1462**  
**South**  
**1/2 - 1 Mile**  
**Higher**

**WA WELLS      WALOG1000527580**

Database:	Ecology Well Logs	Well Log ID:	732120
Well Tag:	Not Reported	Project Tag:	Not Reported
Notice of Intent #:	AE12891	Date Received:	20-JUN-11
Diameter:	0	Casing Depth:	30

## GEOCHECK® - PHYSICAL SETTING SOURCE MAP FINDINGS

Well Completion:	24-MAY-11	Well Owner:	City Of Seattle   Nw Archaeological
Well Type:	Decommissioning	Driller #:	Not Reported
Static Level:	0	Flow Rate (GPM):	0
Flow Type:	Not Reported	PSI:	0
Well Test:	Not Reported	Water Reclamation #:	8

**AB1463**  
**South**  
**1/2 - 1 Mile**  
**Higher**

**WA WELLS    WALOG1000527577**

Database:	Ecology Well Logs	Well Log ID:	732114
Well Tag:	Not Reported	Project Tag:	Not Reported
Notice of Intent #:	AE12891	Date Received:	20-JUN-11
Diameter:	0	Casing Depth:	35
Well Completion:	24-MAY-11	Well Owner:	City Of Seattle   Nw Archaeological
Well Type:	Decommissioning	Driller #:	Not Reported
Static Level:	0	Flow Rate (GPM):	0
Flow Type:	Not Reported	PSI:	0
Well Test:	Not Reported	Water Reclamation #:	8

**AB1464**  
**South**  
**1/2 - 1 Mile**  
**Higher**

**WA WELLS    WALOG1000527576**

Database:	Ecology Well Logs	Well Log ID:	732112
Well Tag:	Not Reported	Project Tag:	Not Reported
Notice of Intent #:	AE12891	Date Received:	20-JUN-11
Diameter:	0	Casing Depth:	38
Well Completion:	24-MAY-11	Well Owner:	City Of Seattle   Nw Archaeological
Well Type:	Decommissioning	Driller #:	Not Reported
Static Level:	0	Flow Rate (GPM):	0
Flow Type:	Not Reported	PSI:	0
Well Test:	Not Reported	Water Reclamation #:	8

**AB1465**  
**South**  
**1/2 - 1 Mile**  
**Higher**

**WA WELLS    WALOG1000527579**

Database:	Ecology Well Logs	Well Log ID:	732118
Well Tag:	Not Reported	Project Tag:	Not Reported
Notice of Intent #:	AE12891	Date Received:	20-JUN-11
Diameter:	0	Casing Depth:	50
Well Completion:	24-MAY-11	Well Owner:	City Of Seattle   Nw Archaeological
Well Type:	Decommissioning	Driller #:	Not Reported
Static Level:	0	Flow Rate (GPM):	0
Flow Type:	Not Reported	PSI:	0
Well Test:	Not Reported	Water Reclamation #:	8



## GEOCHECK® - PHYSICAL SETTING SOURCE MAP FINDINGS

Map ID  
 Direction  
 Distance  
 Elevation

Database      EDR ID Number

**AB1466**  
**South**  
**1/2 - 1 Mile**  
**Higher**

**WA WELLS      WALOG1000527578**

Database:	Ecology Well Logs	Well Log ID:	732116
Well Tag:	Not Reported	Project Tag:	Not Reported
Notice of Intent #:	AE12891	Date Received:	20-JUN-11
Diameter:	0	Casing Depth:	18
Well Completion:	24-MAY-11	Well Owner:	City Of Seattle   Nw Archaeological
Well Type:	Decommissioning	Driller #:	Not Reported
Static Level:	0	Flow Rate (GPM):	0
Flow Type:	Not Reported	PSI:	0
Well Test:	Not Reported	Water Reclamation #:	8

**AB1467**  
**South**  
**1/2 - 1 Mile**  
**Higher**

**WA WELLS      WALOG1000527585**

Database:	Ecology Well Logs	Well Log ID:	732130
Well Tag:	Not Reported	Project Tag:	Not Reported
Notice of Intent #:	AE12891	Date Received:	20-JUN-11
Diameter:	0	Casing Depth:	50
Well Completion:	24-MAY-11	Well Owner:	City Of Seattle   Nw Archaeological
Well Type:	Decommissioning	Driller #:	Not Reported
Static Level:	0	Flow Rate (GPM):	0
Flow Type:	Not Reported	PSI:	0
Well Test:	Not Reported	Water Reclamation #:	8

**AB1468**  
**South**  
**1/2 - 1 Mile**  
**Higher**

**WA WELLS      WALOG1000527592**

Database:	Ecology Well Logs	Well Log ID:	732143
Well Tag:	Not Reported	Project Tag:	Not Reported
Notice of Intent #:	AE12891	Date Received:	20-JUN-11
Diameter:	0	Casing Depth:	35
Well Completion:	24-MAY-11	Well Owner:	City Of Seattle   Nw Archaeological
Well Type:	Decommissioning	Driller #:	Not Reported
Static Level:	0	Flow Rate (GPM):	0
Flow Type:	Not Reported	PSI:	0
Well Test:	Not Reported	Water Reclamation #:	8

**AB1469**  
**South**  
**1/2 - 1 Mile**  
**Higher**

**WA WELLS      WALOG1000527591**

Database:	Ecology Well Logs	Well Log ID:	732142
Well Tag:	Not Reported	Project Tag:	Not Reported
Notice of Intent #:	AE12891	Date Received:	20-JUN-11
Diameter:	0	Casing Depth:	20

## GEOCHECK® - PHYSICAL SETTING SOURCE MAP FINDINGS

Well Completion:	24-MAY-11	Well Owner:	City Of Seattle   Nw Archaeological
Well Type:	Decommissioning	Driller #:	Not Reported
Static Level:	0	Flow Rate (GPM):	0
Flow Type:	Not Reported	PSI:	0
Well Test:	Not Reported	Water Reclamation #:	8

**AB1470**  
**South**  
**1/2 - 1 Mile**  
**Higher**

**WA WELLS    WALOG1000527594**

Database:	Ecology Well Logs	Well Log ID:	732147
Well Tag:	Not Reported	Project Tag:	Not Reported
Notice of Intent #:	AE12891	Date Received:	20-JUN-11
Diameter:	0	Casing Depth:	35
Well Completion:	24-MAY-11	Well Owner:	City Of Seattle   Nw Archaeological
Well Type:	Decommissioning	Driller #:	Not Reported
Static Level:	0	Flow Rate (GPM):	0
Flow Type:	Not Reported	PSI:	0
Well Test:	Not Reported	Water Reclamation #:	8

**AB1471**  
**South**  
**1/2 - 1 Mile**  
**Higher**

**WA WELLS    WALOG1000527593**

Database:	Ecology Well Logs	Well Log ID:	732145
Well Tag:	Not Reported	Project Tag:	Not Reported
Notice of Intent #:	AE12891	Date Received:	20-JUN-11
Diameter:	0	Casing Depth:	22
Well Completion:	24-MAY-11	Well Owner:	City Of Seattle   Nw Archaeological
Well Type:	Decommissioning	Driller #:	Not Reported
Static Level:	0	Flow Rate (GPM):	0
Flow Type:	Not Reported	PSI:	0
Well Test:	Not Reported	Water Reclamation #:	8

**AB1472**  
**South**  
**1/2 - 1 Mile**  
**Higher**

**WA WELLS    WALOG1000527590**

Database:	Ecology Well Logs	Well Log ID:	732140
Well Tag:	Not Reported	Project Tag:	Not Reported
Notice of Intent #:	AE12891	Date Received:	20-JUN-11
Diameter:	0	Casing Depth:	20
Well Completion:	24-MAY-11	Well Owner:	City Of Seattle   Nw Archaeological
Well Type:	Decommissioning	Driller #:	Not Reported
Static Level:	0	Flow Rate (GPM):	0
Flow Type:	Not Reported	PSI:	0
Well Test:	Not Reported	Water Reclamation #:	8

## GEOCHECK® - PHYSICAL SETTING SOURCE MAP FINDINGS

Map ID  
Direction  
Distance  
Elevation

Database      EDR ID Number

**AB1473**  
**South**  
**1/2 - 1 Mile**  
**Higher**

**WA WELLS      WALOG1000527587**

Database:	Ecology Well Logs	Well Log ID:	732134
Well Tag:	Not Reported	Project Tag:	Not Reported
Notice of Intent #:	AE12891	Date Received:	20-JUN-11
Diameter:	0	Casing Depth:	35
Well Completion:	24-MAY-11	Well Owner:	City Of Seattle   Nw Archaeological
Well Type:	Decommissioning	Driller #:	Not Reported
Static Level:	0	Flow Rate (GPM):	0
Flow Type:	Not Reported	PSI:	0
Well Test:	Not Reported	Water Reclamation #:	8

**AB1474**  
**South**  
**1/2 - 1 Mile**  
**Higher**

**WA WELLS      WALOG1000527586**

Database:	Ecology Well Logs	Well Log ID:	732132
Well Tag:	Not Reported	Project Tag:	Not Reported
Notice of Intent #:	AE12891	Date Received:	20-JUN-11
Diameter:	0	Casing Depth:	26
Well Completion:	24-MAY-11	Well Owner:	City Of Seattle   Nw Archaeological
Well Type:	Decommissioning	Driller #:	Not Reported
Static Level:	0	Flow Rate (GPM):	0
Flow Type:	Not Reported	PSI:	0
Well Test:	Not Reported	Water Reclamation #:	8

**AB1475**  
**South**  
**1/2 - 1 Mile**  
**Higher**

**WA WELLS      WALOG1000527589**

Database:	Ecology Well Logs	Well Log ID:	732138
Well Tag:	Not Reported	Project Tag:	Not Reported
Notice of Intent #:	AE12891	Date Received:	20-JUN-11
Diameter:	0	Casing Depth:	20
Well Completion:	24-MAY-11	Well Owner:	City Of Seattle   Nw Archaeological
Well Type:	Decommissioning	Driller #:	Not Reported
Static Level:	0	Flow Rate (GPM):	0
Flow Type:	Not Reported	PSI:	0
Well Test:	Not Reported	Water Reclamation #:	8

**AB1476**  
**South**  
**1/2 - 1 Mile**  
**Higher**

**WA WELLS      WALOG1000527588**

Database:	Ecology Well Logs	Well Log ID:	732136
Well Tag:	Not Reported	Project Tag:	Not Reported
Notice of Intent #:	AE12891	Date Received:	20-JUN-11
Diameter:	0	Casing Depth:	41

## GEOCHECK® - PHYSICAL SETTING SOURCE MAP FINDINGS

Well Completion:	24-MAY-11	Well Owner:	City Of Seattle   Nw Archaeological
Well Type:	Decommissioning	Driller #:	Not Reported
Static Level:	0	Flow Rate (GPM):	0
Flow Type:	Not Reported	PSI:	0
Well Test:	Not Reported	Water Reclamation #:	8

**AC1477**  
**NNW**  
**1/2 - 1 Mile**  
**Lower**

**WA WELLS    WALOG1000653926**

Database:	Ecology Well Logs	Well Log ID:	983154
Well Tag:	BID558	Project Tag:	Not Reported
Notice of Intent #:	RE10108	Date Received:	21-AUG-14
Diameter:	8.25	Casing Depth:	20
Well Completion:	07-JUL-14	Well Owner:	Shell Station
Well Type:	Resource Protection	Driller #:	2867
Static Level:	9	Flow Rate (GPM):	0
Flow Type:	Static Level	PSI:	0
Well Test:	Not Reported	Water Reclamation #:	8

**AC1478**  
**NNW**  
**1/2 - 1 Mile**  
**Lower**

**WA WELLS    WALOG1000526424**

Database:	Ecology Well Logs	Well Log ID:	729898
Well Tag:	BCH388	Project Tag:	Not Reported
Notice of Intent #:	RE05747	Date Received:	25-MAY-11
Diameter:	4	Casing Depth:	0
Well Completion:	21-APR-11	Well Owner:	Shell Station   Conestoga-Rovers & Assoc.
Well Type:	Resource Protection	Driller #:	Not Reported
Static Level:	0	Flow Rate (GPM):	0
Flow Type:	Not Reported	PSI:	0
Well Test:	Not Reported	Water Reclamation #:	8

**AC1479**  
**NNW**  
**1/2 - 1 Mile**  
**Lower**

**WA WELLS    WALOG1000654356**

Database:	Ecology Well Logs	Well Log ID:	986008
Well Tag:	Not Reported	Project Tag:	Not Reported
Notice of Intent #:	AE27284	Date Received:	21-AUG-14
Diameter:	8.25	Casing Depth:	20
Well Completion:	07-JUL-14	Well Owner:	Shell Station
Well Type:	Decommissioning	Driller #:	2867
Static Level:	12	Flow Rate (GPM):	0
Flow Type:	Static Level	PSI:	0
Well Test:	Not Reported	Water Reclamation #:	8

## GEOCHECK® - PHYSICAL SETTING SOURCE MAP FINDINGS

Map ID  
Direction  
Distance  
Elevation

Database      EDR ID Number

**AC1480**  
**NNW**  
**1/2 - 1 Mile**  
**Lower**

**WA WELLS      WALOG1000654328**

Database:	Ecology Well Logs	Well Log ID:	985971
Well Tag:	Not Reported	Project Tag:	Not Reported
Notice of Intent #:	SE51759	Date Received:	21-AUG-14
Diameter:	8.25	Casing Depth:	20
Well Completion:	07-JUL-14	Well Owner:	Shell Station
Well Type:	Resource Protection	Driller #:	2867
Static Level:	12	Flow Rate (GPM):	0
Flow Type:	Static Level	PSI:	0
Well Test:	Not Reported	Water Reclamation #:	8

**AC1481**  
**NNW**  
**1/2 - 1 Mile**  
**Lower**

**WA WELLS      WALOG1000411548**

Database:	Ecology Well Logs	Well Log ID:	530483
Well Tag:	Not Reported	Project Tag:	Not Reported
Notice of Intent #:	S031969	Date Received:	09-APR-08
Diameter:	0	Casing Depth:	9.5
Well Completion:	04-MAR-08	Well Owner:	Cra   Cra
Well Type:	Resource Protection	Driller #:	Not Reported
Static Level:	0	Flow Rate (GPM):	0
Flow Type:	Not Reported	PSI:	0
Well Test:	Not Reported	Water Reclamation #:	8

**AC1482**  
**NNW**  
**1/2 - 1 Mile**  
**Lower**

**WA WELLS      WALOG1000411547**

Database:	Ecology Well Logs	Well Log ID:	530482
Well Tag:	Not Reported	Project Tag:	Not Reported
Notice of Intent #:	S031969	Date Received:	09-APR-08
Diameter:	0	Casing Depth:	10
Well Completion:	04-MAR-08	Well Owner:	Cra   Cra
Well Type:	Resource Protection	Driller #:	Not Reported
Static Level:	0	Flow Rate (GPM):	0
Flow Type:	Not Reported	PSI:	0
Well Test:	Not Reported	Water Reclamation #:	8

**AC1483**  
**NNW**  
**1/2 - 1 Mile**  
**Lower**

**WA WELLS      WALOG1000411550**

Database:	Ecology Well Logs	Well Log ID:	530485
Well Tag:	Not Reported	Project Tag:	Not Reported
Notice of Intent #:	A104128	Date Received:	09-APR-08
Diameter:	0	Casing Depth:	9.5

## GEOCHECK® - PHYSICAL SETTING SOURCE MAP FINDINGS

Well Completion:	04-MAR-08	Well Owner:	C/O Cra   Cra
Well Type:	Decommissioning	Driller #:	Not Reported
Static Level:	0	Flow Rate (GPM):	0
Flow Type:	Not Reported	PSI:	0
Well Test:	Not Reported	Water Reclamation #:	8

**AC1484**  
**NNW**  
**1/2 - 1 Mile**  
**Lower**

**WA WELLS      WALOG1000411549**

Database:	Ecology Well Logs	Well Log ID:	530484
Well Tag:	Not Reported	Project Tag:	Not Reported
Notice of Intent #:	A104128	Date Received:	09-APR-08
Diameter:	0	Casing Depth:	10
Well Completion:	04-MAR-08	Well Owner:	C/O Cra   Cra
Well Type:	Decommissioning	Driller #:	Not Reported
Static Level:	0	Flow Rate (GPM):	0
Flow Type:	Not Reported	PSI:	0
Well Test:	Not Reported	Water Reclamation #:	8

**AC1485**  
**NNW**  
**1/2 - 1 Mile**  
**Lower**

**WA WELLS      WALOG1000657550**

Database:	Ecology Well Logs	Well Log ID:	997614
Well Tag:	Not Reported	Project Tag:	B1
Notice of Intent #:	SE52618	Date Received:	24-SEP-14
Diameter:	2.25	Casing Depth:	12
Well Completion:	09-SEP-14	Well Owner:	Mathew Easterday
Well Type:	Resource Protection	Driller #:	3018
Static Level:	0	Flow Rate (GPM):	0
Flow Type:	Not Reported	PSI:	0
Well Test:	Not Reported	Water Reclamation #:	8

**AC1486**  
**NNW**  
**1/2 - 1 Mile**  
**Lower**

**WA WELLS      WALOG1000785474**

Database:	Ecology Well Logs	Well Log ID:	1635329
Well Tag:	Not Reported	Project Tag:	Not Reported
Notice of Intent #:	SE62499	Date Received:	13-AUG-17
Diameter:	6	Casing Depth:	10.5
Well Completion:	16-JUN-17	Well Owner:	Hobson
Well Type:	Resource Protection	Driller #:	3113
Static Level:	0	Flow Rate (GPM):	0
Flow Type:	Dry Hole	PSI:	0
Well Test:	Not Reported	Water Reclamation #:	8

## GEOCHECK® - PHYSICAL SETTING SOURCE MAP FINDINGS

Map ID  
Direction  
Distance  
Elevation

Database      EDR ID Number

**AC1487**  
**NNW**  
**1/2 - 1 Mile**  
**Lower**

**WA WELLS      WALOG1000785473**

Database:	Ecology Well Logs	Well Log ID:	1635328
Well Tag:	Not Reported	Project Tag:	Not Reported
Notice of Intent #:	SE62499	Date Received:	13-AUG-17
Diameter:	6	Casing Depth:	10.5
Well Completion:	16-JUN-17	Well Owner:	Hobson
Well Type:	Resource Protection	Driller #:	3113
Static Level:	0	Flow Rate (GPM):	0
Flow Type:	Dry Hole	PSI:	0
Well Test:	Not Reported	Water Reclamation #:	8

**AC1488**  
**NNW**  
**1/2 - 1 Mile**  
**Lower**

**WA WELLS      WALOG1000785476**

Database:	Ecology Well Logs	Well Log ID:	1635331
Well Tag:	Not Reported	Project Tag:	Not Reported
Notice of Intent #:	AE43589	Date Received:	13-AUG-17
Diameter:	6	Casing Depth:	10.5
Well Completion:	16-JUN-17	Well Owner:	Hobson
Well Type:	Decommissioning	Driller #:	3113
Static Level:	0	Flow Rate (GPM):	0
Flow Type:	Dry Hole	PSI:	0
Well Test:	Not Reported	Water Reclamation #:	8

**AC1489**  
**NNW**  
**1/2 - 1 Mile**  
**Lower**

**WA WELLS      WALOG1000785475**

Database:	Ecology Well Logs	Well Log ID:	1635330
Well Tag:	Not Reported	Project Tag:	Not Reported
Notice of Intent #:	AE43589	Date Received:	13-AUG-17
Diameter:	6	Casing Depth:	10.5
Well Completion:	16-JUN-17	Well Owner:	Hobson
Well Type:	Decommissioning	Driller #:	3113
Static Level:	0	Flow Rate (GPM):	0
Flow Type:	Dry Hole	PSI:	0
Well Test:	Not Reported	Water Reclamation #:	8

**AC1490**  
**NNW**  
**1/2 - 1 Mile**  
**Lower**

**WA WELLS      WALOG1000782135**

Database:	Ecology Well Logs	Well Log ID:	1701185
Well Tag:	BKH985	Project Tag:	Not Reported
Notice of Intent #:	AE43589	Date Received:	07-SEP-17
Diameter:	2.25	Casing Depth:	23

## GEOCHECK® - PHYSICAL SETTING SOURCE MAP FINDINGS

Well Completion:	19-JUL-17	Well Owner:	Paul Hobson
Well Type:	Decommissioning	Driller #:	3113
Static Level:	10	Flow Rate (GPM):	0
Flow Type:	Static Level	PSI:	0
Well Test:	Not Reported	Water Reclamation #:	8

**AC1491**  
**NNW**  
**1/2 - 1 Mile**  
**Lower**

**WA WELLS    WALOG1000657553**

Database:	Ecology Well Logs	Well Log ID:	997617
Well Tag:	Not Reported	Project Tag:	B1
Notice of Intent #:	AE28688	Date Received:	24-SEP-14
Diameter:	2.25	Casing Depth:	12
Well Completion:	09-SEP-14	Well Owner:	Mathew Easterday
Well Type:	Decommissioning	Driller #:	3018
Static Level:	0	Flow Rate (GPM):	0
Flow Type:	Not Reported	PSI:	0
Well Test:	Not Reported	Water Reclamation #:	8

**AC1492**  
**NNW**  
**1/2 - 1 Mile**  
**Lower**

**WA WELLS    WALOG1000785472**

Database:	Ecology Well Logs	Well Log ID:	1635327
Well Tag:	Not Reported	Project Tag:	Not Reported
Notice of Intent #:	AE43589	Date Received:	13-AUG-17
Diameter:	6	Casing Depth:	16
Well Completion:	16-JUN-17	Well Owner:	Hobson
Well Type:	Decommissioning	Driller #:	3113
Static Level:	0	Flow Rate (GPM):	0
Flow Type:	Dry Hole	PSI:	0
Well Test:	Not Reported	Water Reclamation #:	8

**AC1493**  
**NNW**  
**1/2 - 1 Mile**  
**Lower**

**WA WELLS    WALOG1000785471**

Database:	Ecology Well Logs	Well Log ID:	1635326
Well Tag:	Not Reported	Project Tag:	Not Reported
Notice of Intent #:	SE62499	Date Received:	13-AUG-17
Diameter:	6	Casing Depth:	16
Well Completion:	16-JUN-17	Well Owner:	Hobson
Well Type:	Resource Protection	Driller #:	3113
Static Level:	0	Flow Rate (GPM):	0
Flow Type:	Dry Hole	PSI:	0
Well Test:	Not Reported	Water Reclamation #:	8



## GEOCHECK® - PHYSICAL SETTING SOURCE MAP FINDINGS

Map ID  
Direction  
Distance  
Elevation

Database      EDR ID Number

**AD1494**  
**SW**  
**1/2 - 1 Mile**  
**Higher**

**WA WELLS      WALOG1000393658**

Database:	Ecology Well Logs	Well Log ID:	505560
Well Tag:	Not Reported	Project Tag:	Not Reported
Notice of Intent #:	S027309	Date Received:	12-OCT-07
Diameter:	8.25	Casing Depth:	20
Well Completion:	13-SEP-07	Well Owner:	Chevron   Saic
Well Type:	Resource Protection	Driller #:	Not Reported
Static Level:	0	Flow Rate (GPM):	0
Flow Type:	Not Reported	PSI:	0
Well Test:	Not Reported	Water Reclamation #:	8

**AD1495**  
**SW**  
**1/2 - 1 Mile**  
**Higher**

**WA WELLS      WALOG1000393657**

Database:	Ecology Well Logs	Well Log ID:	505559
Well Tag:	BAT297	Project Tag:	Not Reported
Notice of Intent #:	R071965	Date Received:	12-OCT-07
Diameter:	8.25	Casing Depth:	30
Well Completion:	13-SEP-07	Well Owner:	Chevron   Saic
Well Type:	Resource Protection	Driller #:	Not Reported
Static Level:	0	Flow Rate (GPM):	0
Flow Type:	Not Reported	PSI:	0
Well Test:	Not Reported	Water Reclamation #:	8

**AD1496**  
**SW**  
**1/2 - 1 Mile**  
**Higher**

**WA WELLS      WALOG1000393656**

Database:	Ecology Well Logs	Well Log ID:	505558
Well Tag:	BAT296	Project Tag:	Not Reported
Notice of Intent #:	R071965	Date Received:	12-OCT-07
Diameter:	8.25	Casing Depth:	25
Well Completion:	13-SEP-07	Well Owner:	Chevron   Saic
Well Type:	Resource Protection	Driller #:	Not Reported
Static Level:	0	Flow Rate (GPM):	0
Flow Type:	Not Reported	PSI:	0
Well Test:	Not Reported	Water Reclamation #:	8

**AD1497**  
**SW**  
**1/2 - 1 Mile**  
**Higher**

**WA WELLS      WALOG1000393659**

Database:	Ecology Well Logs	Well Log ID:	505561
Well Tag:	Not Reported	Project Tag:	Not Reported
Notice of Intent #:	S027309	Date Received:	12-OCT-07
Diameter:	8.25	Casing Depth:	20

## GEOCHECK® - PHYSICAL SETTING SOURCE MAP FINDINGS

Well Completion:	13-SEP-07	Well Owner:	Chevron   Saic
Well Type:	Resource Protection	Driller #:	Not Reported
Static Level:	0	Flow Rate (GPM):	0
Flow Type:	Not Reported	PSI:	0
Well Test:	Not Reported	Water Reclamation #:	8

**AD1498**  
**SW**  
**1/2 - 1 Mile**  
**Higher**

**WA WELLS      WALOG1000756633**

Database:	Ecology Well Logs	Well Log ID:	1614466
Well Tag:	BJP703	Project Tag:	Not Reported
Notice of Intent #:	RE13402	Date Received:	16-MAR-17
Diameter:	1	Casing Depth:	30
Well Completion:	21-SEP-16	Well Owner:	Marko Frank
Well Type:	Resource Protection	Driller #:	3018
Static Level:	0	Flow Rate (GPM):	0
Flow Type:	Static Level	PSI:	0
Well Test:	Not Reported	Water Reclamation #:	8

**AD1499**  
**SW**  
**1/2 - 1 Mile**  
**Higher**

**WA WELLS      WALOG1000393661**

Database:	Ecology Well Logs	Well Log ID:	505563
Well Tag:	Not Reported	Project Tag:	Not Reported
Notice of Intent #:	A130915	Date Received:	12-OCT-07
Diameter:	8.25	Casing Depth:	20
Well Completion:	13-SEP-07	Well Owner:	Chevron   Saic
Well Type:	Decommissioning	Driller #:	Not Reported
Static Level:	0	Flow Rate (GPM):	0
Flow Type:	Not Reported	PSI:	0
Well Test:	Not Reported	Water Reclamation #:	8

**AD1500**  
**SW**  
**1/2 - 1 Mile**  
**Higher**

**WA WELLS      WALOG1000393660**

Database:	Ecology Well Logs	Well Log ID:	505562
Well Tag:	Not Reported	Project Tag:	Not Reported
Notice of Intent #:	A130915	Date Received:	12-OCT-07
Diameter:	8.25	Casing Depth:	20
Well Completion:	13-SEP-07	Well Owner:	Chevron   Saic
Well Type:	Decommissioning	Driller #:	Not Reported
Static Level:	0	Flow Rate (GPM):	0
Flow Type:	Not Reported	PSI:	0
Well Test:	Not Reported	Water Reclamation #:	8

## GEOCHECK® - PHYSICAL SETTING SOURCE MAP FINDINGS

Map ID  
Direction  
Distance  
Elevation

Database      EDR ID Number

**AE1501**  
**NNE**  
**1/2 - 1 Mile**  
**Higher**

**WA WELLS      WALOG1000563748**

Database:	Ecology Well Logs	Well Log ID:	802809
Well Tag:	Not Reported	Project Tag:	Not Reported
Notice of Intent #:	SE45513	Date Received:	16-JUL-12
Diameter:	2	Casing Depth:	15
Well Completion:	29-MAY-12		
Well Owner:	Garneau Properties C/O Kane Env.   Kane Environmental		
Well Type:	Resource Protection	Driller #:	Not Reported
Static Level:	0	Flow Rate (GPM):	0
Flow Type:	Not Reported	PSI:	0
Well Test:	Not Reported	Water Reclamation #:	8

**AE1502**  
**NNE**  
**1/2 - 1 Mile**  
**Higher**

**WA WELLS      WALOG1000563749**

Database:	Ecology Well Logs	Well Log ID:	802811
Well Tag:	Not Reported	Project Tag:	Not Reported
Notice of Intent #:	SE45513	Date Received:	16-JUL-12
Diameter:	2	Casing Depth:	15
Well Completion:	29-MAY-12		
Well Owner:	Garneau Properties C/O Kane Env.   Kane Environmental		
Well Type:	Resource Protection	Driller #:	Not Reported
Static Level:	0	Flow Rate (GPM):	0
Flow Type:	Not Reported	PSI:	0
Well Test:	Not Reported	Water Reclamation #:	8

**AE1503**  
**NNE**  
**1/2 - 1 Mile**  
**Higher**

**WA WELLS      WALOG1000403851**

Database:	Ecology Well Logs	Well Log ID:	519204
Well Tag:	Not Reported	Project Tag:	Not Reported
Notice of Intent #:	S004026	Date Received:	12-APR-99
Diameter:	0	Casing Depth:	12
Well Completion:	26-MAR-99	Well Owner:	Seafirst Bank
Well Type:	Resource Protection	Driller #:	Not Reported
Static Level:	0	Flow Rate (GPM):	0
Flow Type:	Not Reported	PSI:	0
Well Test:	Not Reported	Water Reclamation #:	8

**AE1504**  
**NNE**  
**1/2 - 1 Mile**  
**Higher**

**WA WELLS      WALOG1000391024**

Database:	Ecology Well Logs	Well Log ID:	502308
Well Tag:	Not Reported	Project Tag:	Not Reported

## GEOCHECK® - PHYSICAL SETTING SOURCE MAP FINDINGS

Notice of Intent #:	A109610	Date Received:	04-SEP-07
Diameter:	7	Casing Depth:	14
Well Completion:	20-MAR-06	Well Owner:	Dunn Lumber
Well Type:	Decommissioning	Driller #:	Not Reported
Static Level:	0	Flow Rate (GPM):	0
Flow Type:	Not Reported	PSI:	0
Well Test:	Not Reported	Water Reclamation #:	8

**AE1505**  
**NNE**  
**1/2 - 1 Mile**  
**Higher**

**WA WELLS    WALOG1000391025**

Database:	Ecology Well Logs	Well Log ID:	502309
Well Tag:	Not Reported	Project Tag:	Not Reported
Notice of Intent #:	A109610	Date Received:	04-SEP-07
Diameter:	7	Casing Depth:	4
Well Completion:	20-MAR-06	Well Owner:	Dunn Lumber
Well Type:	Decommissioning	Driller #:	Not Reported
Static Level:	0	Flow Rate (GPM):	0
Flow Type:	Not Reported	PSI:	0
Well Test:	Not Reported	Water Reclamation #:	8

**AE1506**  
**NNE**  
**1/2 - 1 Mile**  
**Higher**

**WA WELLS    WALOG1000563753**

Database:	Ecology Well Logs	Well Log ID:	802819
Well Tag:	Not Reported	Project Tag:	Not Reported
Notice of Intent #:	SE45513	Date Received:	16-JUL-12
Diameter:	2	Casing Depth:	15
Well Completion:	29-MAY-12		
Well Owner:	Garneau Properties C/O Kane Env.   Kane Environmental		
Well Type:	Resource Protection	Driller #:	Not Reported
Static Level:	0	Flow Rate (GPM):	0
Flow Type:	Not Reported	PSI:	0
Well Test:	Not Reported	Water Reclamation #:	8

**AE1507**  
**NNE**  
**1/2 - 1 Mile**  
**Higher**

**WA WELLS    WALOG1000563754**

Database:	Ecology Well Logs	Well Log ID:	802821
Well Tag:	Not Reported	Project Tag:	Not Reported
Notice of Intent #:	SE45513	Date Received:	16-JUL-12
Diameter:	2	Casing Depth:	20
Well Completion:	29-MAY-12		
Well Owner:	Garneau Properties C/O Kane Env.   Kane Environmental		
Well Type:	Resource Protection	Driller #:	Not Reported
Static Level:	0	Flow Rate (GPM):	0
Flow Type:	Not Reported	PSI:	0
Well Test:	Not Reported	Water Reclamation #:	8

## GEOCHECK® - PHYSICAL SETTING SOURCE MAP FINDINGS

Map ID  
 Direction  
 Distance  
 Elevation

Database      EDR ID Number

**AE1508**  
**NNE**  
**1/2 - 1 Mile**  
**Higher**

**WA WELLS      WALOG1000563752**

Database:	Ecology Well Logs	Well Log ID:	802817
Well Tag:	Not Reported	Project Tag:	Not Reported
Notice of Intent #:	SE45513	Date Received:	16-JUL-12
Diameter:	2	Casing Depth:	15
Well Completion:	29-MAY-12		
Well Owner:	Garneau Properties C/O Kane Env.   Kane Environmental		
Well Type:	Resource Protection	Driller #:	Not Reported
Static Level:	0	Flow Rate (GPM):	0
Flow Type:	Not Reported	PSI:	0
Well Test:	Not Reported	Water Reclamation #:	8

**AE1509**  
**NNE**  
**1/2 - 1 Mile**  
**Higher**

**WA WELLS      WALOG1000563750**

Database:	Ecology Well Logs	Well Log ID:	802813
Well Tag:	Not Reported	Project Tag:	Not Reported
Notice of Intent #:	SE45513	Date Received:	16-JUL-12
Diameter:	2	Casing Depth:	20
Well Completion:	29-MAY-12		
Well Owner:	Garneau Properties C/O Kane Env.   Kane Environmental		
Well Type:	Resource Protection	Driller #:	Not Reported
Static Level:	0	Flow Rate (GPM):	0
Flow Type:	Not Reported	PSI:	0
Well Test:	Not Reported	Water Reclamation #:	8

**AE1510**  
**NNE**  
**1/2 - 1 Mile**  
**Higher**

**WA WELLS      WALOG1000563751**

Database:	Ecology Well Logs	Well Log ID:	802815
Well Tag:	Not Reported	Project Tag:	Not Reported
Notice of Intent #:	SE45513	Date Received:	16-JUL-12
Diameter:	2	Casing Depth:	20
Well Completion:	29-MAY-12		
Well Owner:	Garneau Properties C/O Kane Env.   Kane Environmental		
Well Type:	Resource Protection	Driller #:	Not Reported
Static Level:	0	Flow Rate (GPM):	0
Flow Type:	Not Reported	PSI:	0
Well Test:	Not Reported	Water Reclamation #:	8

## GEOCHECK® - PHYSICAL SETTING SOURCE MAP FINDINGS

Map ID  
 Direction  
 Distance  
 Elevation

Database      EDR ID Number

**AE1511**  
**NNE**  
**1/2 - 1 Mile**  
**Higher**

**WA WELLS      WALOG1000391023**

Database:	Ecology Well Logs	Well Log ID:	502306
Well Tag:	Not Reported	Project Tag:	Not Reported
Notice of Intent #:	A109610	Date Received:	04-SEP-07
Diameter:	7	Casing Depth:	14
Well Completion:	20-MAR-06	Well Owner:	Dunn Lumber
Well Type:	Decommissioning	Driller #:	Not Reported
Static Level:	0	Flow Rate (GPM):	0
Flow Type:	Not Reported	PSI:	0
Well Test:	Not Reported	Water Reclamation #:	8

**AE1512**  
**NNE**  
**1/2 - 1 Mile**  
**Higher**

**WA WELLS      WALOG1000360927**

Database:	Ecology Well Logs	Well Log ID:	458877
Well Tag:	Not Reported	Project Tag:	Not Reported
Notice of Intent #:	S013632	Date Received:	23-OCT-06
Diameter:	7	Casing Depth:	14
Well Completion:	20-MAR-06	Well Owner:	Dunn Lumber
Well Type:	Resource Protection	Driller #:	Not Reported
Static Level:	0	Flow Rate (GPM):	0
Flow Type:	Not Reported	PSI:	0
Well Test:	Not Reported	Water Reclamation #:	8

**AE1513**  
**NNE**  
**1/2 - 1 Mile**  
**Higher**

**WA WELLS      WALOG1000360928**

Database:	Ecology Well Logs	Well Log ID:	458878
Well Tag:	Not Reported	Project Tag:	Not Reported
Notice of Intent #:	S013632	Date Received:	23-OCT-06
Diameter:	7	Casing Depth:	14
Well Completion:	20-MAR-06	Well Owner:	Dunn Lumber
Well Type:	Resource Protection	Driller #:	Not Reported
Static Level:	0	Flow Rate (GPM):	0
Flow Type:	Not Reported	PSI:	0
Well Test:	Not Reported	Water Reclamation #:	8

**AE1514**  
**NNE**  
**1/2 - 1 Mile**  
**Higher**

**WA WELLS      WALOG1000360926**

Database:	Ecology Well Logs	Well Log ID:	458876
Well Tag:	Not Reported	Project Tag:	Not Reported
Notice of Intent #:	S013632	Date Received:	23-OCT-06
Diameter:	7	Casing Depth:	14

## GEOCHECK® - PHYSICAL SETTING SOURCE MAP FINDINGS

Well Completion:	20-MAR-06	Well Owner:	Dunn Lumber
Well Type:	Resource Protection	Driller #:	Not Reported
Static Level:	0	Flow Rate (GPM):	0
Flow Type:	Not Reported	PSI:	0
Well Test:	Not Reported	Water Reclamation #:	8

**AE1515**  
**NNE**  
**1/2 - 1 Mile**  
**Higher**

**WA WELLS      WALOG100011968**

Database:	Ecology Well Logs	Well Log ID:	118341
Well Tag:	Not Reported	Project Tag:	Not Reported
Notice of Intent #:	Not Reported	Date Received:	Not Reported
Diameter:	0	Casing Depth:	0
Well Completion:	19-NOV-91	Well Owner:	Saab Master
Well Type:	Resource Protection	Driller #:	Not Reported
Static Level:	0	Flow Rate (GPM):	0
Flow Type:	Not Reported	PSI:	0
Well Test:	Not Reported	Water Reclamation #:	8

**AE1516**  
**NNE**  
**1/2 - 1 Mile**  
**Higher**

**WA WELLS      WALOG1000360925**

Database:	Ecology Well Logs	Well Log ID:	458875
Well Tag:	Not Reported	Project Tag:	Not Reported
Notice of Intent #:	S013632	Date Received:	23-OCT-06
Diameter:	7	Casing Depth:	14
Well Completion:	20-MAR-06	Well Owner:	Dunn Lumber
Well Type:	Resource Protection	Driller #:	Not Reported
Static Level:	0	Flow Rate (GPM):	0
Flow Type:	Not Reported	PSI:	0
Well Test:	Not Reported	Water Reclamation #:	8

**AE1517**  
**NNE**  
**1/2 - 1 Mile**  
**Higher**

**WA WELLS      WALOG1000391021**

Database:	Ecology Well Logs	Well Log ID:	502304
Well Tag:	Not Reported	Project Tag:	Not Reported
Notice of Intent #:	A109610	Date Received:	04-SEP-07
Diameter:	7	Casing Depth:	14
Well Completion:	20-MAR-06	Well Owner:	Dunn Lumber
Well Type:	Decommissioning	Driller #:	Not Reported
Static Level:	0	Flow Rate (GPM):	0
Flow Type:	Not Reported	PSI:	0
Well Test:	Not Reported	Water Reclamation #:	8

## GEOCHECK® - PHYSICAL SETTING SOURCE MAP FINDINGS

Map ID  
Direction  
Distance  
Elevation

Database      EDR ID Number

**AE1518**  
**NNE**  
**1/2 - 1 Mile**  
**Higher**

**WA WELLS      WALOG1000391022**

Database:	Ecology Well Logs	Well Log ID:	502305
Well Tag:	Not Reported	Project Tag:	Not Reported
Notice of Intent #:	A109610	Date Received:	04-SEP-07
Diameter:	7	Casing Depth:	14
Well Completion:	20-MAR-06	Well Owner:	Dunn Lumber
Well Type:	Decommissioning	Driller #:	Not Reported
Static Level:	0	Flow Rate (GPM):	0
Flow Type:	Not Reported	PSI:	0
Well Test:	Not Reported	Water Reclamation #:	8

**AE1519**  
**NNE**  
**1/2 - 1 Mile**  
**Higher**

**WA WELLS      WALOG1000391020**

Database:	Ecology Well Logs	Well Log ID:	502303
Well Tag:	Not Reported	Project Tag:	Not Reported
Notice of Intent #:	A109610	Date Received:	04-SEP-07
Diameter:	7	Casing Depth:	14
Well Completion:	20-MAR-06	Well Owner:	Dunn Lumber
Well Type:	Decommissioning	Driller #:	Not Reported
Static Level:	0	Flow Rate (GPM):	0
Flow Type:	Not Reported	PSI:	0
Well Test:	Not Reported	Water Reclamation #:	8

**AE1520**  
**NNE**  
**1/2 - 1 Mile**  
**Higher**

**WA WELLS      WALOG1000360929**

Database:	Ecology Well Logs	Well Log ID:	458879
Well Tag:	Not Reported	Project Tag:	Not Reported
Notice of Intent #:	S013632	Date Received:	23-OCT-06
Diameter:	7	Casing Depth:	14
Well Completion:	20-MAR-06	Well Owner:	Dunn Lumber
Well Type:	Resource Protection	Driller #:	Not Reported
Static Level:	0	Flow Rate (GPM):	0
Flow Type:	Not Reported	PSI:	0
Well Test:	Not Reported	Water Reclamation #:	8

**AE1521**  
**NNE**  
**1/2 - 1 Mile**  
**Higher**

**WA WELLS      WALOG1000360930**

Database:	Ecology Well Logs	Well Log ID:	458880
Well Tag:	Not Reported	Project Tag:	Not Reported
Notice of Intent #:	S013632	Date Received:	23-OCT-06
Diameter:	7	Casing Depth:	4



## GEOCHECK® - PHYSICAL SETTING SOURCE MAP FINDINGS

Well Completion:	20-MAR-06	Well Owner:	Dunn Lumber
Well Type:	Resource Protection	Driller #:	Not Reported
Static Level:	0	Flow Rate (GPM):	0
Flow Type:	Not Reported	PSI:	0
Well Test:	Not Reported	Water Reclamation #:	8

**AE1522**  
**NNE**  
**1/2 - 1 Mile**  
**Higher**

**WA WELLS      WALOG1000752880**

Database:	Ecology Well Logs	Well Log ID:	1609040
Well Tag:	Not Reported	Project Tag:	B8
Notice of Intent #:	SE60925	Date Received:	08-FEB-17
Diameter:	2.25	Casing Depth:	15
Well Completion:	31-JAN-17	Well Owner:	O Reilly Auto Enterprises
Well Type:	Resource Protection	Driller #:	2914
Static Level:	0	Flow Rate (GPM):	0
Flow Type:	Dry Hole	PSI:	0
Well Test:	Not Reported	Water Reclamation #:	8

**AE1523**  
**NNE**  
**1/2 - 1 Mile**  
**Higher**

**WA WELLS      WALOG1000752881**

Database:	Ecology Well Logs	Well Log ID:	1609041
Well Tag:	Not Reported	Project Tag:	B1
Notice of Intent #:	AE41218	Date Received:	08-FEB-17
Diameter:	2.25	Casing Depth:	15
Well Completion:	31-JAN-17	Well Owner:	O Reilly Auto Enterprises
Well Type:	Decommissioning	Driller #:	2914
Static Level:	0	Flow Rate (GPM):	0
Flow Type:	Dry Hole	PSI:	0
Well Test:	Not Reported	Water Reclamation #:	8

**AE1524**  
**NNE**  
**1/2 - 1 Mile**  
**Higher**

**WA WELLS      WALOG1000752879**

Database:	Ecology Well Logs	Well Log ID:	1609039
Well Tag:	Not Reported	Project Tag:	B6
Notice of Intent #:	SE60925	Date Received:	08-FEB-17
Diameter:	2.25	Casing Depth:	15
Well Completion:	31-JAN-17	Well Owner:	O Reilly Auto Enterprises
Well Type:	Resource Protection	Driller #:	2914
Static Level:	0	Flow Rate (GPM):	0
Flow Type:	Dry Hole	PSI:	0
Well Test:	Not Reported	Water Reclamation #:	8

## GEOCHECK® - PHYSICAL SETTING SOURCE MAP FINDINGS

Map ID  
Direction  
Distance  
Elevation

Database      EDR ID Number

**AE1525**  
**NNE**  
**1/2 - 1 Mile**  
**Higher**

**WA WELLS      WALOG1000752877**

Database:	Ecology Well Logs	Well Log ID:	1609037
Well Tag:	Not Reported	Project Tag:	B1
Notice of Intent #:	SE60925	Date Received:	08-FEB-17
Diameter:	2.25	Casing Depth:	15
Well Completion:	31-JAN-17	Well Owner:	O Reilly Auto Enterprises
Well Type:	Resource Protection	Driller #:	2914
Static Level:	0	Flow Rate (GPM):	0
Flow Type:	Dry Hole	PSI:	0
Well Test:	Not Reported	Water Reclamation #:	8

**AE1526**  
**NNE**  
**1/2 - 1 Mile**  
**Higher**

**WA WELLS      WALOG1000752878**

Database:	Ecology Well Logs	Well Log ID:	1609038
Well Tag:	Not Reported	Project Tag:	B5
Notice of Intent #:	SE60925	Date Received:	08-FEB-17
Diameter:	2.25	Casing Depth:	15
Well Completion:	31-JAN-17	Well Owner:	O Reilly Auto Enterprises
Well Type:	Resource Protection	Driller #:	2914
Static Level:	0	Flow Rate (GPM):	0
Flow Type:	Dry Hole	PSI:	0
Well Test:	Not Reported	Water Reclamation #:	8

**AE1527**  
**NNE**  
**1/2 - 1 Mile**  
**Higher**

**WA WELLS      WALOG1000752885**

Database:	Ecology Well Logs	Well Log ID:	1609045
Well Tag:	Not Reported	Project Tag:	B2
Notice of Intent #:	SE60925	Date Received:	08-FEB-17
Diameter:	2.25	Casing Depth:	20
Well Completion:	31-JAN-17	Well Owner:	O Reilly Auto Enterprises
Well Type:	Resource Protection	Driller #:	2914
Static Level:	0	Flow Rate (GPM):	0
Flow Type:	Dry Hole	PSI:	0
Well Test:	Not Reported	Water Reclamation #:	8

**AE1528**  
**NNE**  
**1/2 - 1 Mile**  
**Higher**

**WA WELLS      WALOG1000752886**

Database:	Ecology Well Logs	Well Log ID:	1609046
Well Tag:	Not Reported	Project Tag:	B7
Notice of Intent #:	SE60925	Date Received:	08-FEB-17
Diameter:	2.25	Casing Depth:	20

## GEOCHECK® - PHYSICAL SETTING SOURCE MAP FINDINGS

Well Completion:	31-JAN-17	Well Owner:	O Reilly Auto Enterprises
Well Type:	Resource Protection	Driller #:	2914
Static Level:	0	Flow Rate (GPM):	0
Flow Type:	Dry Hole	PSI:	0
Well Test:	Not Reported	Water Reclamation #:	8

**AE1529**  
**NNE**  
**1/2 - 1 Mile**  
**Higher**

**WA WELLS      WALOG1000752884**

Database:	Ecology Well Logs	Well Log ID:	1609044
Well Tag:	Not Reported	Project Tag:	B8
Notice of Intent #:	AE41218	Date Received:	08-FEB-17
Diameter:	2.25	Casing Depth:	15
Well Completion:	31-JAN-17	Well Owner:	O Reilly Auto Enterprises
Well Type:	Decommissioning	Driller #:	2914
Static Level:	0	Flow Rate (GPM):	0
Flow Type:	Dry Hole	PSI:	0
Well Test:	Not Reported	Water Reclamation #:	8

**AE1530**  
**NNE**  
**1/2 - 1 Mile**  
**Higher**

**WA WELLS      WALOG1000752882**

Database:	Ecology Well Logs	Well Log ID:	1609042
Well Tag:	Not Reported	Project Tag:	B5
Notice of Intent #:	AE41218	Date Received:	08-FEB-17
Diameter:	2.25	Casing Depth:	15
Well Completion:	31-JAN-17	Well Owner:	O Reilly Auto Enterprises
Well Type:	Decommissioning	Driller #:	2914
Static Level:	0	Flow Rate (GPM):	0
Flow Type:	Dry Hole	PSI:	0
Well Test:	Not Reported	Water Reclamation #:	8

**AE1531**  
**NNE**  
**1/2 - 1 Mile**  
**Higher**

**WA WELLS      WALOG1000752883**

Database:	Ecology Well Logs	Well Log ID:	1609043
Well Tag:	Not Reported	Project Tag:	B6
Notice of Intent #:	AE41218	Date Received:	08-FEB-17
Diameter:	2.25	Casing Depth:	15
Well Completion:	31-JAN-17	Well Owner:	O Reilly Auto Enterprises
Well Type:	Decommissioning	Driller #:	2914
Static Level:	0	Flow Rate (GPM):	0
Flow Type:	Dry Hole	PSI:	0
Well Test:	Not Reported	Water Reclamation #:	8

## GEOCHECK® - PHYSICAL SETTING SOURCE MAP FINDINGS

Map ID  
Direction  
Distance  
Elevation

Database      EDR ID Number

**AE1532**  
**NNE**  
**1/2 - 1 Mile**  
**Higher**

**WA WELLS      WALOG1000752862**

Database:	Ecology Well Logs	Well Log ID:	1609022
Well Tag:	Not Reported	Project Tag:	B3
Notice of Intent #:	AE41218	Date Received:	08-FEB-17
Diameter:	2.25	Casing Depth:	25
Well Completion:	31-JAN-17	Well Owner:	O Reilly Auto Enterprises
Well Type:	Decommissioning	Driller #:	2914
Static Level:	0	Flow Rate (GPM):	0
Flow Type:	Dry Hole	PSI:	0
Well Test:	Not Reported	Water Reclamation #:	8

**AE1533**  
**NNE**  
**1/2 - 1 Mile**  
**Higher**

**WA WELLS      WALOG1000752783**

Database:	Ecology Well Logs	Well Log ID:	1608943
Well Tag:	Not Reported	Project Tag:	B7a
Notice of Intent #:	SE60925	Date Received:	08-FEB-17
Diameter:	2.25	Casing Depth:	12
Well Completion:	31-JAN-17	Well Owner:	O Reilly Auto Enterprises
Well Type:	Resource Protection	Driller #:	2914
Static Level:	0	Flow Rate (GPM):	0
Flow Type:	Dry Hole	PSI:	0
Well Test:	Not Reported	Water Reclamation #:	8

**AE1534**  
**NNE**  
**1/2 - 1 Mile**  
**Higher**

**WA WELLS      WALOG1000752784**

Database:	Ecology Well Logs	Well Log ID:	1608944
Well Tag:	Not Reported	Project Tag:	B8a
Notice of Intent #:	SE60925	Date Received:	08-FEB-17
Diameter:	2.25	Casing Depth:	12
Well Completion:	31-JAN-17	Well Owner:	O Reilly Auto Enterprises
Well Type:	Resource Protection	Driller #:	2914
Static Level:	0	Flow Rate (GPM):	0
Flow Type:	Dry Hole	PSI:	0
Well Test:	Not Reported	Water Reclamation #:	8

**AE1535**  
**NNE**  
**1/2 - 1 Mile**  
**Higher**

**WA WELLS      WALOG1000752782**

Database:	Ecology Well Logs	Well Log ID:	1608942
Well Tag:	Not Reported	Project Tag:	B4
Notice of Intent #:	AE41218	Date Received:	08-FEB-17
Diameter:	2.25	Casing Depth:	10

## GEOCHECK® - PHYSICAL SETTING SOURCE MAP FINDINGS

Well Completion:	31-JAN-17	Well Owner:	O Reilly Auto Enterprises
Well Type:	Decommissioning	Driller #:	2914
Static Level:	0	Flow Rate (GPM):	0
Flow Type:	Dry Hole	PSI:	0
Well Test:	Not Reported	Water Reclamation #:	8

**AE1536**  
**NNE**  
**1/2 - 1 Mile**  
**Higher**

**WA WELLS      WALOG1000563755**

Database:	Ecology Well Logs	Well Log ID:	802823
Well Tag:	Not Reported	Project Tag:	Not Reported
Notice of Intent #:	SE45513	Date Received:	16-JUL-12
Diameter:	2	Casing Depth:	20
Well Completion:	29-MAY-12		
Well Owner:	Garneau Properties C/O Kane Env.   Kane Environmental		
Well Type:	Resource Protection	Driller #:	Not Reported
Static Level:	0	Flow Rate (GPM):	0
Flow Type:	Not Reported	PSI:	0
Well Test:	Not Reported	Water Reclamation #:	8

**AE1537**  
**NNE**  
**1/2 - 1 Mile**  
**Higher**

**WA WELLS      WALOG1000752781**

Database:	Ecology Well Logs	Well Log ID:	1608941
Well Tag:	Not Reported	Project Tag:	B4
Notice of Intent #:	SE60925	Date Received:	08-FEB-17
Diameter:	2.25	Casing Depth:	10
Well Completion:	31-JAN-17	Well Owner:	O Reilly Auto Enterprises
Well Type:	Resource Protection	Driller #:	2914
Static Level:	0	Flow Rate (GPM):	0
Flow Type:	Dry Hole	PSI:	0
Well Test:	Not Reported	Water Reclamation #:	8

**AE1538**  
**NNE**  
**1/2 - 1 Mile**  
**Higher**

**WA WELLS      WALOG1000752860**

Database:	Ecology Well Logs	Well Log ID:	1609020
Well Tag:	Not Reported	Project Tag:	B7
Notice of Intent #:	AE41218	Date Received:	08-FEB-17
Diameter:	2.25	Casing Depth:	20
Well Completion:	31-JAN-17	Well Owner:	O Reilly Auto Enterprises
Well Type:	Decommissioning	Driller #:	2914
Static Level:	0	Flow Rate (GPM):	0
Flow Type:	Dry Hole	PSI:	0
Well Test:	Not Reported	Water Reclamation #:	8

## GEOCHECK® - PHYSICAL SETTING SOURCE MAP FINDINGS

Map ID  
Direction  
Distance  
Elevation

Database      EDR ID Number

**AE1539**  
**NNE**  
**1/2 - 1 Mile**  
**Higher**

**WA WELLS      WALOG1000752861**

Database:	Ecology Well Logs	Well Log ID:	1609021
Well Tag:	Not Reported	Project Tag:	B3
Notice of Intent #:	SE60925	Date Received:	08-FEB-17
Diameter:	2.25	Casing Depth:	25
Well Completion:	31-JAN-17	Well Owner:	O Reilly Auto Enterprises
Well Type:	Resource Protection	Driller #:	2914
Static Level:	0	Flow Rate (GPM):	0
Flow Type:	Dry Hole	PSI:	0
Well Test:	Not Reported	Water Reclamation #:	8

**AE1540**  
**NNE**  
**1/2 - 1 Mile**  
**Higher**

**WA WELLS      WALOG1000752859**

Database:	Ecology Well Logs	Well Log ID:	1609019
Well Tag:	Not Reported	Project Tag:	B2
Notice of Intent #:	AE41218	Date Received:	08-FEB-17
Diameter:	2.25	Casing Depth:	20
Well Completion:	31-JAN-17	Well Owner:	O Reilly Auto Enterprises
Well Type:	Decommissioning	Driller #:	2914
Static Level:	0	Flow Rate (GPM):	0
Flow Type:	Dry Hole	PSI:	0
Well Test:	Not Reported	Water Reclamation #:	8

**AE1541**  
**NNE**  
**1/2 - 1 Mile**  
**Higher**

**WA WELLS      WALOG1000752785**

Database:	Ecology Well Logs	Well Log ID:	1608945
Well Tag:	Not Reported	Project Tag:	B7a
Notice of Intent #:	AE41218	Date Received:	08-FEB-17
Diameter:	2.25	Casing Depth:	12
Well Completion:	31-JAN-17	Well Owner:	O Reilly Auto Enterprises
Well Type:	Decommissioning	Driller #:	2914
Static Level:	0	Flow Rate (GPM):	0
Flow Type:	Dry Hole	PSI:	0
Well Test:	Not Reported	Water Reclamation #:	8

**AE1542**  
**NNE**  
**1/2 - 1 Mile**  
**Higher**

**WA WELLS      WALOG1000752786**

Database:	Ecology Well Logs	Well Log ID:	1608946
Well Tag:	Not Reported	Project Tag:	B8a
Notice of Intent #:	AE41218	Date Received:	08-FEB-17
Diameter:	2.25	Casing Depth:	12

## GEOCHECK® - PHYSICAL SETTING SOURCE MAP FINDINGS

Well Completion:	31-JAN-17	Well Owner:	O Reilly Auto Enterprises
Well Type:	Decommissioning	Driller #:	2914
Static Level:	0	Flow Rate (GPM):	0
Flow Type:	Dry Hole	PSI:	0
Well Test:	Not Reported	Water Reclamation #:	8

**AF1543**  
**SW**  
**1/2 - 1 Mile**  
**Lower**

**WA WELLS      WALOG1000099548**

Database:	Ecology Well Logs	Well Log ID:	102293
Well Tag:	Not Reported	Project Tag:	Not Reported
Notice of Intent #:	Not Reported	Date Received:	31-MAR-89
Diameter:	0	Casing Depth:	0
Well Completion:	Not Reported	Well Owner:	Chevron Mw
Well Type:	Resource Protection	Driller #:	1229
Static Level:	0	Flow Rate (GPM):	0
Flow Type:	Not Reported	PSI:	0
Well Test:	Not Reported	Water Reclamation #:	8

**AF1544**  
**SW**  
**1/2 - 1 Mile**  
**Lower**

**WA WELLS      WALOG1000099653**

Database:	Ecology Well Logs	Well Log ID:	102457
Well Tag:	Not Reported	Project Tag:	Not Reported
Notice of Intent #:	017392	Date Received:	29-MAR-89
Diameter:	0	Casing Depth:	0
Well Completion:	Not Reported	Well Owner:	City Of Seattle Nw 55 To
Well Type:	Resource Protection	Driller #:	Not Reported
Static Level:	0	Flow Rate (GPM):	0
Flow Type:	Not Reported	PSI:	0
Well Test:	Not Reported	Water Reclamation #:	8

**AF1545**  
**SW**  
**1/2 - 1 Mile**  
**Lower**

**WA WELLS      WALOG1000177824**

Database:	Ecology Well Logs	Well Log ID:	202392
Well Tag:	Not Reported	Project Tag:	Not Reported
Notice of Intent #:	Not Reported	Date Received:	18-FEB-92
Diameter:	0	Casing Depth:	0
Well Completion:	23-JAN-92	Well Owner:	Exxon Station No. 7-7539
Well Type:	Resource Protection	Driller #:	Not Reported
Static Level:	0	Flow Rate (GPM):	0
Flow Type:	Not Reported	PSI:	0
Well Test:	Not Reported	Water Reclamation #:	8

## GEOCHECK® - PHYSICAL SETTING SOURCE MAP FINDINGS

Map ID  
Direction  
Distance  
Elevation

Database      EDR ID Number

**AG1546**  
**SE**  
**1/2 - 1 Mile**  
**Lower**

**WA WELLS      WALOG1000749388**

Database:	Ecology Well Logs	Well Log ID:	1605520
Well Tag:	Not Reported	Project Tag:	Not Reported
Notice of Intent #:	SE59418	Date Received:	14-DEC-16
Diameter:	8	Casing Depth:	20.5
Well Completion:	22-AUG-16	Well Owner:	Seattle School Dist
Well Type:	Resource Protection	Driller #:	3143
Static Level:	0	Flow Rate (GPM):	0
Flow Type:	Dry Hole	PSI:	0
Well Test:	Not Reported	Water Reclamation #:	8

**AG1547**  
**SE**  
**1/2 - 1 Mile**  
**Lower**

**WA WELLS      WALOG1000749389**

Database:	Ecology Well Logs	Well Log ID:	1605521
Well Tag:	Not Reported	Project Tag:	Not Reported
Notice of Intent #:	SE59418	Date Received:	14-DEC-16
Diameter:	8	Casing Depth:	20.5
Well Completion:	22-AUG-16	Well Owner:	Seattle School Dist
Well Type:	Resource Protection	Driller #:	3143
Static Level:	0	Flow Rate (GPM):	0
Flow Type:	Dry Hole	PSI:	0
Well Test:	Not Reported	Water Reclamation #:	8

**AG1548**  
**SE**  
**1/2 - 1 Mile**  
**Lower**

**WA WELLS      WALOG1000749390**

Database:	Ecology Well Logs	Well Log ID:	1605522
Well Tag:	Not Reported	Project Tag:	Not Reported
Notice of Intent #:	AE39022	Date Received:	14-DEC-16
Diameter:	8	Casing Depth:	20.5
Well Completion:	22-AUG-16	Well Owner:	Seattle School Dist
Well Type:	Decommissioning	Driller #:	3143
Static Level:	0	Flow Rate (GPM):	0
Flow Type:	Dry Hole	PSI:	0
Well Test:	Not Reported	Water Reclamation #:	8

**AG1549**  
**SE**  
**1/2 - 1 Mile**  
**Lower**

**WA WELLS      WALOG1000749387**

Database:	Ecology Well Logs	Well Log ID:	1605519
Well Tag:	Not Reported	Project Tag:	Not Reported
Notice of Intent #:	SE59418	Date Received:	14-DEC-16
Diameter:	8	Casing Depth:	20.5



## GEOCHECK® - PHYSICAL SETTING SOURCE MAP FINDINGS

Well Completion:	22-AUG-16	Well Owner:	Seattle School Dist
Well Type:	Resource Protection	Driller #:	3143
Static Level:	0	Flow Rate (GPM):	0
Flow Type:	Dry Hole	PSI:	0
Well Test:	Not Reported	Water Reclamation #:	8

**AG1550**  
**SE**  
**1/2 - 1 Mile**  
**Lower**

**WA WELLS      WALOG1000749384**

Database:	Ecology Well Logs	Well Log ID:	1605516
Well Tag:	Not Reported	Project Tag:	Not Reported
Notice of Intent #:	SE59418	Date Received:	14-DEC-16
Diameter:	8	Casing Depth:	20.5
Well Completion:	22-AUG-16	Well Owner:	Seattle School Dist
Well Type:	Resource Protection	Driller #:	3143
Static Level:	0	Flow Rate (GPM):	0
Flow Type:	Dry Hole	PSI:	0
Well Test:	Not Reported	Water Reclamation #:	8

**AG1551**  
**SE**  
**1/2 - 1 Mile**  
**Lower**

**WA WELLS      WALOG1000749385**

Database:	Ecology Well Logs	Well Log ID:	1605517
Well Tag:	Not Reported	Project Tag:	Not Reported
Notice of Intent #:	SE59418	Date Received:	14-DEC-16
Diameter:	8	Casing Depth:	20.5
Well Completion:	22-AUG-16	Well Owner:	Seattle School Dist
Well Type:	Resource Protection	Driller #:	3143
Static Level:	0	Flow Rate (GPM):	0
Flow Type:	Dry Hole	PSI:	0
Well Test:	Not Reported	Water Reclamation #:	8

**AG1552**  
**SE**  
**1/2 - 1 Mile**  
**Lower**

**WA WELLS      WALOG1000749386**

Database:	Ecology Well Logs	Well Log ID:	1605518
Well Tag:	Not Reported	Project Tag:	Not Reported
Notice of Intent #:	SE59418	Date Received:	14-DEC-16
Diameter:	8	Casing Depth:	20.5
Well Completion:	22-AUG-16	Well Owner:	Seattle School Dist
Well Type:	Resource Protection	Driller #:	3143
Static Level:	0	Flow Rate (GPM):	0
Flow Type:	Dry Hole	PSI:	0
Well Test:	Not Reported	Water Reclamation #:	8

## GEOCHECK® - PHYSICAL SETTING SOURCE MAP FINDINGS

Map ID  
 Direction  
 Distance  
 Elevation

Database      EDR ID Number

**AG1553**  
**SE**  
**1/2 - 1 Mile**  
**Lower**

**WA WELLS      WALOG1000749391**

Database:	Ecology Well Logs	Well Log ID:	1605523
Well Tag:	Not Reported	Project Tag:	Not Reported
Notice of Intent #:	AE39022	Date Received:	14-DEC-16
Diameter:	8	Casing Depth:	20.5
Well Completion:	22-AUG-16	Well Owner:	Seattle School Dist
Well Type:	Decommissioning	Driller #:	3143
Static Level:	0	Flow Rate (GPM):	0
Flow Type:	Dry Hole	PSI:	0
Well Test:	Not Reported	Water Reclamation #:	8

**AG1554**  
**SE**  
**1/2 - 1 Mile**  
**Lower**

**WA WELLS      WALOG1000749396**

Database:	Ecology Well Logs	Well Log ID:	1605528
Well Tag:	Not Reported	Project Tag:	Not Reported
Notice of Intent #:	AE39022	Date Received:	14-DEC-16
Diameter:	8	Casing Depth:	20.5
Well Completion:	22-AUG-16	Well Owner:	Seattle School Dist
Well Type:	Decommissioning	Driller #:	3143
Static Level:	0	Flow Rate (GPM):	0
Flow Type:	Dry Hole	PSI:	0
Well Test:	Not Reported	Water Reclamation #:	8

**AG1555**  
**SE**  
**1/2 - 1 Mile**  
**Lower**

**WA WELLS      WALOG1000749397**

Database:	Ecology Well Logs	Well Log ID:	1605529
Well Tag:	Not Reported	Project Tag:	Not Reported
Notice of Intent #:	AE39022	Date Received:	14-DEC-16
Diameter:	8	Casing Depth:	20.5
Well Completion:	22-AUG-16	Well Owner:	Seattle School Dist
Well Type:	Decommissioning	Driller #:	3143
Static Level:	0	Flow Rate (GPM):	0
Flow Type:	Dry Hole	PSI:	0
Well Test:	Not Reported	Water Reclamation #:	8

**AG1556**  
**SE**  
**1/2 - 1 Mile**  
**Lower**

**WA WELLS      WALOG1000749398**

Database:	Ecology Well Logs	Well Log ID:	1605530
Well Tag:	Not Reported	Project Tag:	Not Reported
Notice of Intent #:	AE39022	Date Received:	14-DEC-16
Diameter:	8	Casing Depth:	20.5

## GEOCHECK® - PHYSICAL SETTING SOURCE MAP FINDINGS

Well Completion:	22-AUG-16	Well Owner:	Seattle School Dist
Well Type:	Decommissioning	Driller #:	3143
Static Level:	0	Flow Rate (GPM):	0
Flow Type:	Dry Hole	PSI:	0
Well Test:	Not Reported	Water Reclamation #:	8

**AG1557**  
**SE**  
**1/2 - 1 Mile**  
**Lower**

**WA WELLS      WALOG1000749395**

Database:	Ecology Well Logs	Well Log ID:	1605527
Well Tag:	Not Reported	Project Tag:	Not Reported
Notice of Intent #:	AE39022	Date Received:	14-DEC-16
Diameter:	8	Casing Depth:	20.5
Well Completion:	22-AUG-16	Well Owner:	Seattle School Dist
Well Type:	Decommissioning	Driller #:	3143
Static Level:	0	Flow Rate (GPM):	0
Flow Type:	Dry Hole	PSI:	0
Well Test:	Not Reported	Water Reclamation #:	8

**AG1558**  
**SE**  
**1/2 - 1 Mile**  
**Lower**

**WA WELLS      WALOG1000749392**

Database:	Ecology Well Logs	Well Log ID:	1605524
Well Tag:	Not Reported	Project Tag:	Not Reported
Notice of Intent #:	AE39022	Date Received:	14-DEC-16
Diameter:	8	Casing Depth:	20.5
Well Completion:	22-AUG-16	Well Owner:	Seattle School Dist
Well Type:	Decommissioning	Driller #:	3143
Static Level:	0	Flow Rate (GPM):	0
Flow Type:	Dry Hole	PSI:	0
Well Test:	Not Reported	Water Reclamation #:	8

**AG1559**  
**SE**  
**1/2 - 1 Mile**  
**Lower**

**WA WELLS      WALOG1000749393**

Database:	Ecology Well Logs	Well Log ID:	1605525
Well Tag:	Not Reported	Project Tag:	Not Reported
Notice of Intent #:	AE39022	Date Received:	14-DEC-16
Diameter:	8	Casing Depth:	20.5
Well Completion:	22-AUG-16	Well Owner:	Seattle School Dist
Well Type:	Decommissioning	Driller #:	3143
Static Level:	0	Flow Rate (GPM):	0
Flow Type:	Dry Hole	PSI:	0
Well Test:	Not Reported	Water Reclamation #:	8

## GEOCHECK® - PHYSICAL SETTING SOURCE MAP FINDINGS

Map ID  
Direction  
Distance  
Elevation

Database      EDR ID Number

**AG1560**  
**SE**  
**1/2 - 1 Mile**  
**Lower**

**WA WELLS      WALOG1000749394**

Database:	Ecology Well Logs	Well Log ID:	1605526
Well Tag:	Not Reported	Project Tag:	Not Reported
Notice of Intent #:	AE39022	Date Received:	14-DEC-16
Diameter:	8	Casing Depth:	20.5
Well Completion:	22-AUG-16	Well Owner:	Seattle School Dist
Well Type:	Decommissioning	Driller #:	3143
Static Level:	0	Flow Rate (GPM):	0
Flow Type:	Dry Hole	PSI:	0
Well Test:	Not Reported	Water Reclamation #:	8

**AG1561**  
**SE**  
**1/2 - 1 Mile**  
**Lower**

**WA WELLS      WALOG1000220806**

Database:	Ecology Well Logs	Well Log ID:	289145
Well Tag:	Not Reported	Project Tag:	Not Reported
Notice of Intent #:	Not Reported	Date Received:	Not Reported
Diameter:	8	Casing Depth:	0
Well Completion:	Not Reported	Well Owner:	Jakes Rest.
Well Type:	Resource Protection	Driller #:	Not Reported
Static Level:	0	Flow Rate (GPM):	0
Flow Type:	Not Reported	PSI:	0
Well Test:	Not Reported	Water Reclamation #:	8

**AG1562**  
**SE**  
**1/2 - 1 Mile**  
**Lower**

**WA WELLS      WALOG1000461885**

Database:	Ecology Well Logs	Well Log ID:	602936
Well Tag:	Not Reported	Project Tag:	Not Reported
Notice of Intent #:	Not Reported	Date Received:	01-JUL-93
Diameter:	0	Casing Depth:	34
Well Completion:	17-JUN-93	Well Owner:	Blakley Dev. Co
Well Type:	Resource Protection	Driller #:	Not Reported
Static Level:	0	Flow Rate (GPM):	0
Flow Type:	Not Reported	PSI:	0
Well Test:	Not Reported	Water Reclamation #:	8

**AG1563**  
**SE**  
**1/2 - 1 Mile**  
**Lower**

**WA WELLS      WALOG1000744918**

Database:	Ecology Well Logs	Well Log ID:	1600965
Well Tag:	BIS671	Project Tag:	Not Reported
Notice of Intent #:	RE13247	Date Received:	19-DEC-16
Diameter:	2	Casing Depth:	50

## GEOCHECK® - PHYSICAL SETTING SOURCE MAP FINDINGS

Well Completion:	24-AUG-16	Well Owner:	Seattle School Dist
Well Type:	Resource Protection	Driller #:	3143
Static Level:	0	Flow Rate (GPM):	0
Flow Type:	Static Level	PSI:	0
Well Test:	Not Reported	Water Reclamation #:	8

**AG1564**  
**SE**  
**1/2 - 1 Mile**  
**Lower**

**WA WELLS      WALOG1000220805**

Database:	Ecology Well Logs	Well Log ID:	289144
Well Tag:	Not Reported	Project Tag:	Not Reported
Notice of Intent #:	Not Reported	Date Received:	Not Reported
Diameter:	8	Casing Depth:	0
Well Completion:	Not Reported	Well Owner:	Jakes Rest.
Well Type:	Resource Protection	Driller #:	Not Reported
Static Level:	0	Flow Rate (GPM):	0
Flow Type:	Not Reported	PSI:	0
Well Test:	Not Reported	Water Reclamation #:	8

**AG1565**  
**SE**  
**1/2 - 1 Mile**  
**Lower**

**WA WELLS      WALOG1000098974**

Database:	Ecology Well Logs	Well Log ID:	101342
Well Tag:	Not Reported	Project Tag:	Not Reported
Notice of Intent #:	A017586	Date Received:	Not Reported
Diameter:	0	Casing Depth:	0
Well Completion:	29-APR-96	Well Owner:	Autn Property
Well Type:	Decommissioning	Driller #:	Not Reported
Static Level:	0	Flow Rate (GPM):	0
Flow Type:	Not Reported	PSI:	0
Well Test:	Not Reported	Water Reclamation #:	8

**AG1566**  
**SE**  
**1/2 - 1 Mile**  
**Lower**

**WA WELLS      WALOG1000220803**

Database:	Ecology Well Logs	Well Log ID:	289142
Well Tag:	Not Reported	Project Tag:	Not Reported
Notice of Intent #:	Not Reported	Date Received:	Not Reported
Diameter:	8	Casing Depth:	0
Well Completion:	Not Reported	Well Owner:	Jakes Rest.
Well Type:	Resource Protection	Driller #:	Not Reported
Static Level:	0	Flow Rate (GPM):	0
Flow Type:	Not Reported	PSI:	0
Well Test:	Not Reported	Water Reclamation #:	8

## GEOCHECK® - PHYSICAL SETTING SOURCE MAP FINDINGS

Map ID  
Direction  
Distance  
Elevation

Database      EDR ID Number

**AG1567**  
**SE**  
**1/2 - 1 Mile**  
**Lower**

**WA WELLS      WALOG1000220804**

Database:	Ecology Well Logs	Well Log ID:	289143
Well Tag:	Not Reported	Project Tag:	Not Reported
Notice of Intent #:	Not Reported	Date Received:	Not Reported
Diameter:	8	Casing Depth:	0
Well Completion:	Not Reported	Well Owner:	Jakes Rest.
Well Type:	Resource Protection	Driller #:	Not Reported
Static Level:	0	Flow Rate (GPM):	0
Flow Type:	Not Reported	PSI:	0
Well Test:	Not Reported	Water Reclamation #:	8

**AG1568**  
**SE**  
**1/2 - 1 Mile**  
**Lower**

**WA WELLS      WALOG1000749376**

Database:	Ecology Well Logs	Well Log ID:	1605508
Well Tag:	Not Reported	Project Tag:	Not Reported
Notice of Intent #:	SE59418	Date Received:	14-DEC-16
Diameter:	8	Casing Depth:	20.5
Well Completion:	22-AUG-16	Well Owner:	Seattle School Dist
Well Type:	Resource Protection	Driller #:	3143
Static Level:	0	Flow Rate (GPM):	0
Flow Type:	Dry Hole	PSI:	0
Well Test:	Not Reported	Water Reclamation #:	8

**AG1569**  
**SE**  
**1/2 - 1 Mile**  
**Lower**

**WA WELLS      WALOG1000749381**

Database:	Ecology Well Logs	Well Log ID:	1605513
Well Tag:	Not Reported	Project Tag:	Not Reported
Notice of Intent #:	SE59418	Date Received:	14-DEC-16
Diameter:	8	Casing Depth:	20.5
Well Completion:	22-AUG-16	Well Owner:	Seattle School Dist
Well Type:	Resource Protection	Driller #:	3143
Static Level:	0	Flow Rate (GPM):	0
Flow Type:	Dry Hole	PSI:	0
Well Test:	Not Reported	Water Reclamation #:	8

**AG1570**  
**SE**  
**1/2 - 1 Mile**  
**Lower**

**WA WELLS      WALOG1000749382**

Database:	Ecology Well Logs	Well Log ID:	1605514
Well Tag:	Not Reported	Project Tag:	Not Reported
Notice of Intent #:	SE59418	Date Received:	14-DEC-16
Diameter:	8	Casing Depth:	20.5

## GEOCHECK® - PHYSICAL SETTING SOURCE MAP FINDINGS

Well Completion:	22-AUG-16	Well Owner:	Seattle School Dist
Well Type:	Resource Protection	Driller #:	3143
Static Level:	0	Flow Rate (GPM):	0
Flow Type:	Dry Hole	PSI:	0
Well Test:	Not Reported	Water Reclamation #:	8

**AG1571**  
**SE**  
**1/2 - 1 Mile**  
**Lower**

**WA WELLS      WALOG1000749383**

Database:	Ecology Well Logs	Well Log ID:	1605515
Well Tag:	Not Reported	Project Tag:	Not Reported
Notice of Intent #:	SE59418	Date Received:	14-DEC-16
Diameter:	8	Casing Depth:	20.5
Well Completion:	22-AUG-16	Well Owner:	Seattle School Dist
Well Type:	Resource Protection	Driller #:	3143
Static Level:	0	Flow Rate (GPM):	0
Flow Type:	Dry Hole	PSI:	0
Well Test:	Not Reported	Water Reclamation #:	8

**AG1572**  
**SE**  
**1/2 - 1 Mile**  
**Lower**

**WA WELLS      WALOG1000749380**

Database:	Ecology Well Logs	Well Log ID:	1605512
Well Tag:	Not Reported	Project Tag:	Not Reported
Notice of Intent #:	SE59418	Date Received:	14-DEC-16
Diameter:	8	Casing Depth:	20.5
Well Completion:	22-AUG-16	Well Owner:	Seattle School Dist
Well Type:	Resource Protection	Driller #:	3143
Static Level:	0	Flow Rate (GPM):	0
Flow Type:	Dry Hole	PSI:	0
Well Test:	Not Reported	Water Reclamation #:	8

**AG1573**  
**SE**  
**1/2 - 1 Mile**  
**Lower**

**WA WELLS      WALOG1000749377**

Database:	Ecology Well Logs	Well Log ID:	1605509
Well Tag:	Not Reported	Project Tag:	Not Reported
Notice of Intent #:	SE59418	Date Received:	14-DEC-16
Diameter:	8	Casing Depth:	20.5
Well Completion:	22-AUG-16	Well Owner:	Seattle School Dist
Well Type:	Resource Protection	Driller #:	3143
Static Level:	0	Flow Rate (GPM):	0
Flow Type:	Dry Hole	PSI:	0
Well Test:	Not Reported	Water Reclamation #:	8

## GEOCHECK® - PHYSICAL SETTING SOURCE MAP FINDINGS

Map ID  
Direction  
Distance  
Elevation

Database      EDR ID Number

**AG1574**  
**SE**  
**1/2 - 1 Mile**  
**Lower**

**WA WELLS      WALOG1000749378**

Database:	Ecology Well Logs	Well Log ID:	1605510
Well Tag:	Not Reported	Project Tag:	Not Reported
Notice of Intent #:	SE59418	Date Received:	14-DEC-16
Diameter:	8	Casing Depth:	20.5
Well Completion:	22-AUG-16	Well Owner:	Seattle School Dist
Well Type:	Resource Protection	Driller #:	3143
Static Level:	0	Flow Rate (GPM):	0
Flow Type:	Dry Hole	PSI:	0
Well Test:	Not Reported	Water Reclamation #:	8

**AG1575**  
**SE**  
**1/2 - 1 Mile**  
**Lower**

**WA WELLS      WALOG1000749379**

Database:	Ecology Well Logs	Well Log ID:	1605511
Well Tag:	Not Reported	Project Tag:	Not Reported
Notice of Intent #:	SE59418	Date Received:	14-DEC-16
Diameter:	8	Casing Depth:	20.5
Well Completion:	22-AUG-16	Well Owner:	Seattle School Dist
Well Type:	Resource Protection	Driller #:	3143
Static Level:	0	Flow Rate (GPM):	0
Flow Type:	Dry Hole	PSI:	0
Well Test:	Not Reported	Water Reclamation #:	8

**AG1576**  
**SE**  
**1/2 - 1 Mile**  
**Lower**

**WA WELLS      WALOG1000749399**

Database:	Ecology Well Logs	Well Log ID:	1605531
Well Tag:	Not Reported	Project Tag:	Not Reported
Notice of Intent #:	AE39022	Date Received:	14-DEC-16
Diameter:	8	Casing Depth:	20.5
Well Completion:	22-AUG-16	Well Owner:	Seattle School Dist
Well Type:	Decommissioning	Driller #:	3143
Static Level:	0	Flow Rate (GPM):	0
Flow Type:	Dry Hole	PSI:	0
Well Test:	Not Reported	Water Reclamation #:	8

**AG1577**  
**SE**  
**1/2 - 1 Mile**  
**Lower**

**WA WELLS      WALOG1000805780**

Database:	Ecology Well Logs	Well Log ID:	1636170
Well Tag:	Not Reported	Project Tag:	2
Notice of Intent #:	SE63057	Date Received:	17-AUG-17
Diameter:	8	Casing Depth:	20



## GEOCHECK® - PHYSICAL SETTING SOURCE MAP FINDINGS

Well Completion:	09-AUG-17	Well Owner:	Seattle Public Schools
Well Type:	Resource Protection	Driller #:	1815
Static Level:	0	Flow Rate (GPM):	0
Flow Type:	Dry Hole	PSI:	0
Well Test:	Not Reported	Water Reclamation #:	8

**AG1578**  
**SE**  
**1/2 - 1 Mile**  
**Lower**

**WA WELLS      WALOG1000805781**

Database:	Ecology Well Logs	Well Log ID:	1636171
Well Tag:	Not Reported	Project Tag:	3
Notice of Intent #:	SE63057	Date Received:	17-AUG-17
Diameter:	8	Casing Depth:	20
Well Completion:	09-AUG-17	Well Owner:	Seattle Public Schools
Well Type:	Resource Protection	Driller #:	1815
Static Level:	0	Flow Rate (GPM):	0
Flow Type:	Dry Hole	PSI:	0
Well Test:	Not Reported	Water Reclamation #:	8

**AG1579**  
**SE**  
**1/2 - 1 Mile**  
**Lower**

**WA WELLS      WALOG1000805782**

Database:	Ecology Well Logs	Well Log ID:	1636172
Well Tag:	Not Reported	Project Tag:	4
Notice of Intent #:	SE63057	Date Received:	17-AUG-17
Diameter:	8	Casing Depth:	20
Well Completion:	09-AUG-17	Well Owner:	Seattle Public Schools
Well Type:	Resource Protection	Driller #:	1815
Static Level:	0	Flow Rate (GPM):	0
Flow Type:	Dry Hole	PSI:	0
Well Test:	Not Reported	Water Reclamation #:	8

**AG1580**  
**SE**  
**1/2 - 1 Mile**  
**Lower**

**WA WELLS      WALOG1000805779**

Database:	Ecology Well Logs	Well Log ID:	1636169
Well Tag:	Not Reported	Project Tag:	1
Notice of Intent #:	SE63057	Date Received:	17-AUG-17
Diameter:	8	Casing Depth:	20
Well Completion:	09-AUG-17	Well Owner:	Seattle Public Schools
Well Type:	Resource Protection	Driller #:	1815
Static Level:	0	Flow Rate (GPM):	0
Flow Type:	Dry Hole	PSI:	0
Well Test:	Not Reported	Water Reclamation #:	8

## GEOCHECK® - PHYSICAL SETTING SOURCE MAP FINDINGS

Map ID  
Direction  
Distance  
Elevation

Database      EDR ID Number

**AG1581**  
**SE**  
**1/2 - 1 Mile**  
**Lower**

**WA WELLS      WALOG1000795380**

Database:	Ecology Well Logs	Well Log ID:	1768256
Well Tag:	Not Reported	Project Tag:	Not Reported
Notice of Intent #:	AE44864	Date Received:	03-NOV-17
Diameter:	8.25	Casing Depth:	21
Well Completion:	01-SEP-17	Well Owner:	Strickland Re Holdings
Well Type:	Decommissioning	Driller #:	2867
Static Level:	14	Flow Rate (GPM):	0
Flow Type:	Static Level	PSI:	0
Well Test:	Not Reported	Water Reclamation #:	8

**AG1582**  
**SE**  
**1/2 - 1 Mile**  
**Lower**

**WA WELLS      WALOG1000795400**

Database:	Ecology Well Logs	Well Log ID:	1768279
Well Tag:	Not Reported	Project Tag:	Not Reported
Notice of Intent #:	SE63498	Date Received:	03-NOV-17
Diameter:	8.25	Casing Depth:	21
Well Completion:	01-SEP-17	Well Owner:	Strickland Re Holdings
Well Type:	Resource Protection	Driller #:	2867
Static Level:	0	Flow Rate (GPM):	0
Flow Type:	Not Reported	PSI:	0
Well Test:	Not Reported	Water Reclamation #:	8

**AG1583**  
**SE**  
**1/2 - 1 Mile**  
**Lower**

**WA WELLS      WALOG1000795401**

Database:	Ecology Well Logs	Well Log ID:	1768280
Well Tag:	Not Reported	Project Tag:	Not Reported
Notice of Intent #:	SE63498	Date Received:	03-NOV-17
Diameter:	8.25	Casing Depth:	21
Well Completion:	01-SEP-17	Well Owner:	Strickland Re Holdings
Well Type:	Resource Protection	Driller #:	2867
Static Level:	0	Flow Rate (GPM):	0
Flow Type:	Not Reported	PSI:	0
Well Test:	Not Reported	Water Reclamation #:	8

**AG1584**  
**SE**  
**1/2 - 1 Mile**  
**Lower**

**WA WELLS      WALOG1000805783**

Database:	Ecology Well Logs	Well Log ID:	1636173
Well Tag:	Not Reported	Project Tag:	5
Notice of Intent #:	SE63057	Date Received:	17-AUG-17
Diameter:	8	Casing Depth:	20

## GEOCHECK® - PHYSICAL SETTING SOURCE MAP FINDINGS

Well Completion:	09-AUG-17	Well Owner:	Seattle Public Schools
Well Type:	Resource Protection	Driller #:	1815
Static Level:	0	Flow Rate (GPM):	0
Flow Type:	Dry Hole	PSI:	0
Well Test:	Not Reported	Water Reclamation #:	8

**AG1585**  
**SE**  
**1/2 - 1 Mile**  
**Lower**

**WA WELLS      WALOG1000805788**

Database:	Ecology Well Logs	Well Log ID:	1636178
Well Tag:	Not Reported	Project Tag:	4
Notice of Intent #:	AE44502	Date Received:	17-AUG-17
Diameter:	8	Casing Depth:	20
Well Completion:	09-AUG-17	Well Owner:	Seattle Public Schools
Well Type:	Decommissioning	Driller #:	1815
Static Level:	0	Flow Rate (GPM):	0
Flow Type:	Dry Hole	PSI:	0
Well Test:	Not Reported	Water Reclamation #:	8

**AG1586**  
**SE**  
**1/2 - 1 Mile**  
**Lower**

**WA WELLS      WALOG1000805789**

Database:	Ecology Well Logs	Well Log ID:	1636179
Well Tag:	Not Reported	Project Tag:	5
Notice of Intent #:	AE44502	Date Received:	17-AUG-17
Diameter:	8	Casing Depth:	20
Well Completion:	09-AUG-17	Well Owner:	Seattle Public Schools
Well Type:	Decommissioning	Driller #:	1815
Static Level:	0	Flow Rate (GPM):	0
Flow Type:	Dry Hole	PSI:	0
Well Test:	Not Reported	Water Reclamation #:	8

**AG1587**  
**SE**  
**1/2 - 1 Mile**  
**Lower**

**WA WELLS      WALOG1000805790**

Database:	Ecology Well Logs	Well Log ID:	1636180
Well Tag:	Not Reported	Project Tag:	6
Notice of Intent #:	AE44502	Date Received:	17-AUG-17
Diameter:	8	Casing Depth:	20
Well Completion:	09-AUG-17	Well Owner:	Seattle Public Schools
Well Type:	Decommissioning	Driller #:	1815
Static Level:	0	Flow Rate (GPM):	0
Flow Type:	Dry Hole	PSI:	0
Well Test:	Not Reported	Water Reclamation #:	8

## GEOCHECK® - PHYSICAL SETTING SOURCE MAP FINDINGS

Map ID  
Direction  
Distance  
Elevation

Database      EDR ID Number

**AG1588**  
**SE**  
**1/2 - 1 Mile**  
**Lower**

**WA WELLS      WALOG1000805787**

Database:	Ecology Well Logs	Well Log ID:	1636177
Well Tag:	Not Reported	Project Tag:	3
Notice of Intent #:	AE44502	Date Received:	17-AUG-17
Diameter:	8	Casing Depth:	20
Well Completion:	09-AUG-17	Well Owner:	Seattle Public Schools
Well Type:	Decommissioning	Driller #:	1815
Static Level:	0	Flow Rate (GPM):	0
Flow Type:	Dry Hole	PSI:	0
Well Test:	Not Reported	Water Reclamation #:	8

**AG1589**  
**SE**  
**1/2 - 1 Mile**  
**Lower**

**WA WELLS      WALOG1000805784**

Database:	Ecology Well Logs	Well Log ID:	1636174
Well Tag:	Not Reported	Project Tag:	6
Notice of Intent #:	SE63057	Date Received:	17-AUG-17
Diameter:	8	Casing Depth:	20
Well Completion:	09-AUG-17	Well Owner:	Seattle Public Schools
Well Type:	Resource Protection	Driller #:	1815
Static Level:	0	Flow Rate (GPM):	0
Flow Type:	Dry Hole	PSI:	0
Well Test:	Not Reported	Water Reclamation #:	8

**AG1590**  
**SE**  
**1/2 - 1 Mile**  
**Lower**

**WA WELLS      WALOG1000805785**

Database:	Ecology Well Logs	Well Log ID:	1636175
Well Tag:	Not Reported	Project Tag:	1
Notice of Intent #:	AE44502	Date Received:	17-AUG-17
Diameter:	8	Casing Depth:	20
Well Completion:	09-AUG-17	Well Owner:	Seattle Public Schools
Well Type:	Decommissioning	Driller #:	1815
Static Level:	0	Flow Rate (GPM):	0
Flow Type:	Dry Hole	PSI:	0
Well Test:	Not Reported	Water Reclamation #:	8

**AG1591**  
**SE**  
**1/2 - 1 Mile**  
**Lower**

**WA WELLS      WALOG1000805786**

Database:	Ecology Well Logs	Well Log ID:	1636176
Well Tag:	Not Reported	Project Tag:	2
Notice of Intent #:	AE44502	Date Received:	17-AUG-17
Diameter:	8	Casing Depth:	20

## GEOCHECK® - PHYSICAL SETTING SOURCE MAP FINDINGS

Well Completion:	09-AUG-17	Well Owner:	Seattle Public Schools
Well Type:	Decommissioning	Driller #:	1815
Static Level:	0	Flow Rate (GPM):	0
Flow Type:	Dry Hole	PSI:	0
Well Test:	Not Reported	Water Reclamation #:	8

**AG1592**  
**SE**  
**1/2 - 1 Mile**  
**Lower**

**WA WELLS      WALOG1000771520**

Database:	Ecology Well Logs	Well Log ID:	1674101
Well Tag:	Not Reported	Project Tag:	B2
Notice of Intent #:	SE63081	Date Received:	07-FEB-18
Diameter:	2.25	Casing Depth:	13
Well Completion:	11-AUG-17	Well Owner:	Strickland R E Holdings
Well Type:	Resource Protection	Driller #:	3018
Static Level:	0	Flow Rate (GPM):	0
Flow Type:	Dry Hole	PSI:	0
Well Test:	Not Reported	Water Reclamation #:	8

**AG1593**  
**SE**  
**1/2 - 1 Mile**  
**Lower**

**WA WELLS      WALOG1000771521**

Database:	Ecology Well Logs	Well Log ID:	1674102
Well Tag:	Not Reported	Project Tag:	B2
Notice of Intent #:	AE44531	Date Received:	07-FEB-18
Diameter:	2.25	Casing Depth:	13
Well Completion:	11-AUG-17	Well Owner:	Strickland R E Holdings
Well Type:	Decommissioning	Driller #:	3018
Static Level:	0	Flow Rate (GPM):	0
Flow Type:	Dry Hole	PSI:	0
Well Test:	Not Reported	Water Reclamation #:	8

**AG1594**  
**SE**  
**1/2 - 1 Mile**  
**Lower**

**WA WELLS      WALOG1000771522**

Database:	Ecology Well Logs	Well Log ID:	1674103
Well Tag:	Not Reported	Project Tag:	WB6
Notice of Intent #:	EE06798	Date Received:	07-FEB-18
Diameter:	2.25	Casing Depth:	17.5
Well Completion:	11-AUG-17	Well Owner:	Strickland R E Holdings
Well Type:	Resource Protection	Driller #:	3018
Static Level:	126	Flow Rate (GPM):	0
Flow Type:	Static Level	PSI:	0
Well Test:	Not Reported	Water Reclamation #:	8

## GEOCHECK® - PHYSICAL SETTING SOURCE MAP FINDINGS

Map ID  
Direction  
Distance  
Elevation

Database      EDR ID Number

**AG1595**  
**SE**  
**1/2 - 1 Mile**  
**Lower**

**WA WELLS      WALOG1000749403**

Database:	Ecology Well Logs	Well Log ID:	1605535
Well Tag:	Not Reported	Project Tag:	Not Reported
Notice of Intent #:	AE39022	Date Received:	14-DEC-16
Diameter:	8	Casing Depth:	20.5
Well Completion:	22-AUG-16	Well Owner:	Seattle School Dist
Well Type:	Decommissioning	Driller #:	3143
Static Level:	0	Flow Rate (GPM):	0
Flow Type:	Dry Hole	PSI:	0
Well Test:	Not Reported	Water Reclamation #:	8

**AG1596**  
**SE**  
**1/2 - 1 Mile**  
**Lower**

**WA WELLS      WALOG1000749400**

Database:	Ecology Well Logs	Well Log ID:	1605532
Well Tag:	Not Reported	Project Tag:	Not Reported
Notice of Intent #:	AE39022	Date Received:	14-DEC-16
Diameter:	8	Casing Depth:	20.5
Well Completion:	22-AUG-16	Well Owner:	Seattle School Dist
Well Type:	Decommissioning	Driller #:	3143
Static Level:	0	Flow Rate (GPM):	0
Flow Type:	Dry Hole	PSI:	0
Well Test:	Not Reported	Water Reclamation #:	8

**AG1597**  
**SE**  
**1/2 - 1 Mile**  
**Lower**

**WA WELLS      WALOG1000749401**

Database:	Ecology Well Logs	Well Log ID:	1605533
Well Tag:	Not Reported	Project Tag:	Not Reported
Notice of Intent #:	AE39022	Date Received:	14-DEC-16
Diameter:	8	Casing Depth:	20.5
Well Completion:	22-AUG-16	Well Owner:	Seattle School Dist
Well Type:	Decommissioning	Driller #:	3143
Static Level:	0	Flow Rate (GPM):	0
Flow Type:	Dry Hole	PSI:	0
Well Test:	Not Reported	Water Reclamation #:	8

**AG1598**  
**SE**  
**1/2 - 1 Mile**  
**Lower**

**WA WELLS      WALOG1000749402**

Database:	Ecology Well Logs	Well Log ID:	1605534
Well Tag:	Not Reported	Project Tag:	Not Reported
Notice of Intent #:	AE39022	Date Received:	14-DEC-16
Diameter:	8	Casing Depth:	20.5

## GEOCHECK® - PHYSICAL SETTING SOURCE MAP FINDINGS

Well Completion:	22-AUG-16	Well Owner:	Seattle School Dist
Well Type:	Decommissioning	Driller #:	3143
Static Level:	0	Flow Rate (GPM):	0
Flow Type:	Dry Hole	PSI:	0
Well Test:	Not Reported	Water Reclamation #:	8

**AG1599**  
**SE**  
**1/2 - 1 Mile**  
**Lower**

**WA WELLS      WALOG1000771523**

Database:	Ecology Well Logs	Well Log ID:	1674104
Well Tag:	Not Reported	Project Tag:	WB6
Notice of Intent #:	AE44532	Date Received:	07-FEB-18
Diameter:	2.25	Casing Depth:	17.5
Well Completion:	11-AUG-17	Well Owner:	Strickland R E Holdings
Well Type:	Decommissioning	Driller #:	3018
Static Level:	126	Flow Rate (GPM):	0
Flow Type:	Static Level	PSI:	0
Well Test:	Not Reported	Water Reclamation #:	8

**AG1600**  
**SE**  
**1/2 - 1 Mile**  
**Lower**

**WA WELLS      WALOG1000795350**

Database:	Ecology Well Logs	Well Log ID:	1768197
Well Tag:	Not Reported	Project Tag:	Not Reported
Notice of Intent #:	SE63498	Date Received:	03-NOV-17
Diameter:	8.25	Casing Depth:	21
Well Completion:	01-SEP-17	Well Owner:	Strickland Re Holdings
Well Type:	Resource Protection	Driller #:	2867
Static Level:	0	Flow Rate (GPM):	0
Flow Type:	Not Reported	PSI:	0
Well Test:	Not Reported	Water Reclamation #:	8

**AG1601**  
**SE**  
**1/2 - 1 Mile**  
**Lower**

**WA WELLS      WALOG1000795354**

Database:	Ecology Well Logs	Well Log ID:	1768203
Well Tag:	Not Reported	Project Tag:	Not Reported
Notice of Intent #:	AE45169	Date Received:	03-NOV-17
Diameter:	8.25	Casing Depth:	21
Well Completion:	01-SEP-17	Well Owner:	Strickland Re Holdings
Well Type:	Decommissioning	Driller #:	2867
Static Level:	0	Flow Rate (GPM):	0
Flow Type:	Not Reported	PSI:	0
Well Test:	Not Reported	Water Reclamation #:	8

# GEOCHECK® - PHYSICAL SETTING SOURCE MAP FINDINGS

Map ID  
Direction  
Distance  
Elevation

Database      EDR ID Number

**AG1602**  
**SE**  
**1/2 - 1 Mile**  
**Lower**

**WA WELLS      WALOG1000795373**

Database:	Ecology Well Logs	Well Log ID:	1768248
Well Tag:	Not Reported	Project Tag:	Not Reported
Notice of Intent #:	EE06837	Date Received:	03-NOV-17
Diameter:	8.25	Casing Depth:	21
Well Completion:	01-SEP-17	Well Owner:	Strickland Re Holdings
Well Type:	Resource Protection	Driller #:	2867
Static Level:	14	Flow Rate (GPM):	0
Flow Type:	Static Level	PSI:	0
Well Test:	Not Reported	Water Reclamation #:	8

**AG1603**  
**SE**  
**1/2 - 1 Mile**  
**Lower**

**WA WELLS      WALOG1000795332**

Database:	Ecology Well Logs	Well Log ID:	1768177
Well Tag:	Not Reported	Project Tag:	Not Reported
Notice of Intent #:	AE45169	Date Received:	03-NOV-17
Diameter:	8.25	Casing Depth:	21
Well Completion:	01-SEP-17	Well Owner:	Strickland Re Holdings
Well Type:	Decommissioning	Driller #:	2867
Static Level:	0	Flow Rate (GPM):	0
Flow Type:	Not Reported	PSI:	0
Well Test:	Not Reported	Water Reclamation #:	8

**AG1604**  
**SE**  
**1/2 - 1 Mile**  
**Lower**

**WA WELLS      WALOG1000771571**

Database:	Ecology Well Logs	Well Log ID:	1674181
Well Tag:	Not Reported	Project Tag:	b1
Notice of Intent #:	SE63081	Date Received:	07-FEB-18
Diameter:	2.25	Casing Depth:	18.5
Well Completion:	11-AUG-17	Well Owner:	Strickland R E Holdings
Well Type:	Resource Protection	Driller #:	3018
Static Level:	0	Flow Rate (GPM):	0
Flow Type:	Dry Hole	PSI:	0
Well Test:	Not Reported	Water Reclamation #:	8

**AG1605**  
**SE**  
**1/2 - 1 Mile**  
**Lower**

**WA WELLS      WALOG1000771572**

Database:	Ecology Well Logs	Well Log ID:	1674182
Well Tag:	Not Reported	Project Tag:	b1
Notice of Intent #:	AE44531	Date Received:	07-FEB-18
Diameter:	2.25	Casing Depth:	18.5



## GEOCHECK® - PHYSICAL SETTING SOURCE MAP FINDINGS

Well Completion:	11-AUG-17	Well Owner:	Strickland R E Holdings
Well Type:	Decommissioning	Driller #:	3018
Static Level:	0	Flow Rate (GPM):	0
Flow Type:	Dry Hole	PSI:	0
Well Test:	Not Reported	Water Reclamation #:	8

**AG1606**  
**SE**  
**1/2 - 1 Mile**  
**Lower**

**WA WELLS      WALOG1000795232**

Database:	Ecology Well Logs	Well Log ID:	1766710
Well Tag:	Not Reported	Project Tag:	Not Reported
Notice of Intent #:	AE45169	Date Received:	03-NOV-17
Diameter:	8.25	Casing Depth:	21
Well Completion:	01-SEP-17	Well Owner:	Strickland Re Holdings
Well Type:	Decommissioning	Driller #:	2867
Static Level:	0	Flow Rate (GPM):	0
Flow Type:	Not Reported	PSI:	0
Well Test:	Not Reported	Water Reclamation #:	8

**AH1607**  
**SE**  
**1/2 - 1 Mile**  
**Lower**

**WA WELLS      WALOG1000220409**

Database:	Ecology Well Logs	Well Log ID:	288675
Well Tag:	Not Reported	Project Tag:	Not Reported
Notice of Intent #:	Not Reported	Date Received:	Not Reported
Diameter:	0	Casing Depth:	0
Well Completion:	Not Reported	Well Owner:	Exxon Station No. # 7-3535
Well Type:	Resource Protection	Driller #:	Not Reported
Static Level:	0	Flow Rate (GPM):	0
Flow Type:	Not Reported	PSI:	0
Well Test:	Not Reported	Water Reclamation #:	8

**AH1608**  
**SE**  
**1/2 - 1 Mile**  
**Lower**

**WA WELLS      WALOG1000220408**

Database:	Ecology Well Logs	Well Log ID:	288674
Well Tag:	Not Reported	Project Tag:	Not Reported
Notice of Intent #:	Not Reported	Date Received:	Not Reported
Diameter:	0	Casing Depth:	0
Well Completion:	Not Reported	Well Owner:	Exxon Station No. # 7-3535
Well Type:	Resource Protection	Driller #:	Not Reported
Static Level:	0	Flow Rate (GPM):	0
Flow Type:	Not Reported	PSI:	0
Well Test:	Not Reported	Water Reclamation #:	8

# GEOCHECK® - PHYSICAL SETTING SOURCE MAP FINDINGS

Map ID  
 Direction  
 Distance  
 Elevation

Database      EDR ID Number

**AH1609**  
**SE**  
**1/2 - 1 Mile**  
**Lower**

**WA WELLS      WALOG1000220419**

Database:	Ecology Well Logs	Well Log ID:	288685
Well Tag:	Not Reported	Project Tag:	Not Reported
Notice of Intent #:	Not Reported	Date Received:	Not Reported
Diameter:	0	Casing Depth:	0
Well Completion:	Not Reported	Well Owner:	Exxon Station No. 7-3535
Well Type:	Resource Protection	Driller #:	Not Reported
Static Level:	0	Flow Rate (GPM):	0
Flow Type:	Not Reported	PSI:	0
Well Test:	Not Reported	Water Reclamation #:	8

**AH1610**  
**SE**  
**1/2 - 1 Mile**  
**Lower**

**WA WELLS      WALOG1000220418**

Database:	Ecology Well Logs	Well Log ID:	288684
Well Tag:	Not Reported	Project Tag:	Not Reported
Notice of Intent #:	Not Reported	Date Received:	Not Reported
Diameter:	0	Casing Depth:	0
Well Completion:	Not Reported	Well Owner:	Exxon Station No. 7-3535
Well Type:	Resource Protection	Driller #:	Not Reported
Static Level:	0	Flow Rate (GPM):	0
Flow Type:	Not Reported	PSI:	0
Well Test:	Not Reported	Water Reclamation #:	8

**AI1611**  
**West**  
**1/2 - 1 Mile**  
**Higher**

**WA WELLS      WALOG1000449006**

Database:	Ecology Well Logs	Well Log ID:	580894
Well Tag:	Not Reported	Project Tag:	Not Reported
Notice of Intent #:	SE04031	Date Received:	20-APR-09
Diameter:	2	Casing Depth:	10
Well Completion:	05-MAR-09	Well Owner:	Chevron 20-7721   Stantec Consulting Corp.
Well Type:	Resource Protection	Driller #:	Not Reported
Static Level:	0	Flow Rate (GPM):	0
Flow Type:	Not Reported	PSI:	0
Well Test:	Not Reported	Water Reclamation #:	8

**AI1612**  
**West**  
**1/2 - 1 Mile**  
**Higher**

**WA WELLS      WALOG1000449007**

Database:	Ecology Well Logs	Well Log ID:	580895
Well Tag:	Not Reported	Project Tag:	Not Reported
Notice of Intent #:	SE04031	Date Received:	20-APR-09
Diameter:	2	Casing Depth:	25

## GEOCHECK® - PHYSICAL SETTING SOURCE MAP FINDINGS

Well Completion:	05-MAR-09	Well Owner:	Chevron 20-7721   Stantec Consulting Corp.
Well Type:	Resource Protection	Driller #:	Not Reported
Static Level:	0	Flow Rate (GPM):	0
Flow Type:	Not Reported	PSI:	0
Well Test:	Not Reported	Water Reclamation #:	8

**AI1613**  
**West**  
**1/2 - 1 Mile**  
**Higher**

**WA WELLS    WALOG1000449008**

Database:	Ecology Well Logs	Well Log ID:	580896
Well Tag:	Not Reported	Project Tag:	Not Reported
Notice of Intent #:	SE04031	Date Received:	20-APR-09
Diameter:	2	Casing Depth:	14.5
Well Completion:	05-MAR-09	Well Owner:	Chevron 20-7721   Stantec Consulting Corp.
Well Type:	Resource Protection	Driller #:	Not Reported
Static Level:	0	Flow Rate (GPM):	0
Flow Type:	Not Reported	PSI:	0
Well Test:	Not Reported	Water Reclamation #:	8

**AI1614**  
**West**  
**1/2 - 1 Mile**  
**Higher**

**WA WELLS    WALOG1000448125**

Database:	Ecology Well Logs	Well Log ID:	579898
Well Tag:	Not Reported	Project Tag:	Not Reported
Notice of Intent #:	A031040	Date Received:	19-FEB-98
Diameter:	0	Casing Depth:	30
Well Completion:	11-DEC-97	Well Owner:	Qfc
Well Type:	Decommissioning	Driller #:	Not Reported
Static Level:	0	Flow Rate (GPM):	0
Flow Type:	Not Reported	PSI:	0
Well Test:	Not Reported	Water Reclamation #:	8

**AI1615**  
**West**  
**1/2 - 1 Mile**  
**Higher**

**WA WELLS    WALOG1000449004**

Database:	Ecology Well Logs	Well Log ID:	580892
Well Tag:	Not Reported	Project Tag:	Not Reported
Notice of Intent #:	SE04031	Date Received:	20-APR-09
Diameter:	8	Casing Depth:	60
Well Completion:	04-MAR-09	Well Owner:	Chevron 20-7721   Stantec Consulting Corp.
Well Type:	Resource Protection	Driller #:	Not Reported
Static Level:	0	Flow Rate (GPM):	0
Flow Type:	Not Reported	PSI:	0
Well Test:	Not Reported	Water Reclamation #:	8

## GEOCHECK® - PHYSICAL SETTING SOURCE MAP FINDINGS

Map ID  
Direction  
Distance  
Elevation

Database      EDR ID Number

**AI1616**  
**West**  
**1/2 - 1 Mile**  
**Higher**

**WA WELLS      WALOG1000449005**

Database:	Ecology Well Logs	Well Log ID:	580893
Well Tag:	Not Reported	Project Tag:	Not Reported
Notice of Intent #:	SE04031	Date Received:	20-APR-09
Diameter:	8	Casing Depth:	30
Well Completion:	04-MAR-09	Well Owner:	Chevron 20-7721   Stantec Consulting Corp.
Well Type:	Resource Protection	Driller #:	Not Reported
Static Level:	0	Flow Rate (GPM):	0
Flow Type:	Not Reported	PSI:	0
Well Test:	Not Reported	Water Reclamation #:	8

**AI1617**  
**West**  
**1/2 - 1 Mile**  
**Higher**

**WA WELLS      WALOG1000449009**

Database:	Ecology Well Logs	Well Log ID:	580897
Well Tag:	Not Reported	Project Tag:	Not Reported
Notice of Intent #:	SE04031	Date Received:	20-APR-09
Diameter:	2	Casing Depth:	20
Well Completion:	05-MAR-09	Well Owner:	Chevron 20-7721   Stantec Consulting Corp.
Well Type:	Resource Protection	Driller #:	Not Reported
Static Level:	0	Flow Rate (GPM):	0
Flow Type:	Not Reported	PSI:	0
Well Test:	Not Reported	Water Reclamation #:	8

**AI1618**  
**West**  
**1/2 - 1 Mile**  
**Higher**

**WA WELLS      WALOG1000449013**

Database:	Ecology Well Logs	Well Log ID:	580901
Well Tag:	Not Reported	Project Tag:	Not Reported
Notice of Intent #:	AE05323	Date Received:	20-APR-09
Diameter:	2	Casing Depth:	10
Well Completion:	05-MAR-09	Well Owner:	Chevron 20-7721   Stantec Consulting Corp.
Well Type:	Decommissioning	Driller #:	Not Reported
Static Level:	0	Flow Rate (GPM):	0
Flow Type:	Not Reported	PSI:	0
Well Test:	Not Reported	Water Reclamation #:	8

**AI1619**  
**West**  
**1/2 - 1 Mile**  
**Higher**

**WA WELLS      WALOG1000449014**

Database:	Ecology Well Logs	Well Log ID:	580903
Well Tag:	Not Reported	Project Tag:	Not Reported
Notice of Intent #:	AE05323	Date Received:	20-APR-09
Diameter:	2	Casing Depth:	25

## GEOCHECK® - PHYSICAL SETTING SOURCE MAP FINDINGS

Well Completion:	05-MAR-09	Well Owner:	Chevron 20-7721   Stantec Consulting Corp.
Well Type:	Decommissioning	Driller #:	Not Reported
Static Level:	0	Flow Rate (GPM):	0
Flow Type:	Not Reported	PSI:	0
Well Test:	Not Reported	Water Reclamation #:	8

**AI1620**  
West  
1/2 - 1 Mile  
Higher

**WA WELLS    WALOG1000449015**

Database:	Ecology Well Logs	Well Log ID:	580904
Well Tag:	Not Reported	Project Tag:	Not Reported
Notice of Intent #:	AE05323	Date Received:	20-APR-09
Diameter:	2	Casing Depth:	14.5
Well Completion:	05-MAR-09	Well Owner:	Chevron 20-7721   Stantec Consulting Corp.
Well Type:	Decommissioning	Driller #:	Not Reported
Static Level:	0	Flow Rate (GPM):	0
Flow Type:	Not Reported	PSI:	0
Well Test:	Not Reported	Water Reclamation #:	8

**AI1621**  
West  
1/2 - 1 Mile  
Higher

**WA WELLS    WALOG1000449010**

Database:	Ecology Well Logs	Well Log ID:	580898
Well Tag:	Not Reported	Project Tag:	Not Reported
Notice of Intent #:	SE04031	Date Received:	20-APR-09
Diameter:	2	Casing Depth:	25
Well Completion:	06-MAR-09	Well Owner:	Chevron 20-7721   Stantec Consulting Corp.
Well Type:	Resource Protection	Driller #:	Not Reported
Static Level:	0	Flow Rate (GPM):	0
Flow Type:	Not Reported	PSI:	0
Well Test:	Not Reported	Water Reclamation #:	8

**AI1622**  
West  
1/2 - 1 Mile  
Higher

**WA WELLS    WALOG1000449011**

Database:	Ecology Well Logs	Well Log ID:	580899
Well Tag:	Not Reported	Project Tag:	Not Reported
Notice of Intent #:	AE05323	Date Received:	20-APR-09
Diameter:	8	Casing Depth:	60
Well Completion:	04-MAR-09	Well Owner:	Chevron 20-7721   Stantec Consulting Corp.
Well Type:	Decommissioning	Driller #:	Not Reported
Static Level:	0	Flow Rate (GPM):	0
Flow Type:	Not Reported	PSI:	0
Well Test:	Not Reported	Water Reclamation #:	8

## GEOCHECK® - PHYSICAL SETTING SOURCE MAP FINDINGS

Map ID  
Direction  
Distance  
Elevation

Database      EDR ID Number

**AI1623**  
**West**  
**1/2 - 1 Mile**  
**Higher**

**WA WELLS      WALOG1000449012**

Database:	Ecology Well Logs	Well Log ID:	580900
Well Tag:	Not Reported	Project Tag:	Not Reported
Notice of Intent #:	AE05323	Date Received:	20-APR-09
Diameter:	8	Casing Depth:	30
Well Completion:	04-MAR-09	Well Owner:	Chevron 20-7721   Stantec Consulting Corp.
Well Type:	Decommissioning	Driller #:	Not Reported
Static Level:	0	Flow Rate (GPM):	0
Flow Type:	Not Reported	PSI:	0
Well Test:	Not Reported	Water Reclamation #:	8

**AI1624**  
**West**  
**1/2 - 1 Mile**  
**Higher**

**WA WELLS      WALOG1000448124**

Database:	Ecology Well Logs	Well Log ID:	579897
Well Tag:	Not Reported	Project Tag:	Not Reported
Notice of Intent #:	A031040	Date Received:	19-FEB-98
Diameter:	0	Casing Depth:	30
Well Completion:	11-DEC-97	Well Owner:	Qfc
Well Type:	Decommissioning	Driller #:	Not Reported
Static Level:	0	Flow Rate (GPM):	0
Flow Type:	Not Reported	PSI:	0
Well Test:	Not Reported	Water Reclamation #:	8

**AI1625**  
**West**  
**1/2 - 1 Mile**  
**Higher**

**WA WELLS      WALOG1000287023**

Database:	Ecology Well Logs	Well Log ID:	367159
Well Tag:	Not Reported	Project Tag:	Not Reported
Notice of Intent #:	S022461	Date Received:	20-AUG-03
Diameter:	8.5	Casing Depth:	15
Well Completion:	22-JUL-03	Well Owner:	Chevron 20-7721
Well Type:	Resource Protection	Driller #:	Not Reported
Static Level:	0	Flow Rate (GPM):	0
Flow Type:	Not Reported	PSI:	0
Well Test:	Not Reported	Water Reclamation #:	8

**AI1626**  
**West**  
**1/2 - 1 Mile**  
**Higher**

**WA WELLS      WALOG1000287024**

Database:	Ecology Well Logs	Well Log ID:	367160
Well Tag:	Not Reported	Project Tag:	Not Reported
Notice of Intent #:	S022461	Date Received:	20-AUG-03
Diameter:	8	Casing Depth:	20

## GEOCHECK® - PHYSICAL SETTING SOURCE MAP FINDINGS

Well Completion:	22-JUL-03	Well Owner:	Chevron 20-7721
Well Type:	Resource Protection	Driller #:	Not Reported
Static Level:	0	Flow Rate (GPM):	0
Flow Type:	Not Reported	PSI:	0
Well Test:	Not Reported	Water Reclamation #:	8

**AI1627**  
**West**  
**1/2 - 1 Mile**  
**Higher**

**WA WELLS      WALOG1000287025**

Database:	Ecology Well Logs	Well Log ID:	367161
Well Tag:	Not Reported	Project Tag:	Not Reported
Notice of Intent #:	S022461	Date Received:	20-AUG-03
Diameter:	8	Casing Depth:	60
Well Completion:	22-JUL-03	Well Owner:	Chevron 20-7721
Well Type:	Resource Protection	Driller #:	Not Reported
Static Level:	0	Flow Rate (GPM):	0
Flow Type:	Not Reported	PSI:	0
Well Test:	Not Reported	Water Reclamation #:	8

**AI1628**  
**West**  
**1/2 - 1 Mile**  
**Higher**

**WA WELLS      WALOG1000190565**

Database:	Ecology Well Logs	Well Log ID:	235955
Well Tag:	Not Reported	Project Tag:	Not Reported
Notice of Intent #:	D019744	Date Received:	03-MAR-00
Diameter:	36	Casing Depth:	30
Well Completion:	28-JUL-97	Well Owner:	Westview Plaza Llc
Well Type:	Water	Driller #:	Not Reported
Static Level:	0	Flow Rate (GPM):	0
Flow Type:	Not Reported	PSI:	0
Well Test:	Not Reported	Water Reclamation #:	8

**AI1629**  
**West**  
**1/2 - 1 Mile**  
**Higher**

**WA WELLS      WALOG1000199339**

Database:	Ecology Well Logs	Well Log ID:	246906
Well Tag:	Not Reported	Project Tag:	Not Reported
Notice of Intent #:	D019744	Date Received:	03-MAR-00
Diameter:	36	Casing Depth:	30
Well Completion:	28-JUL-97	Well Owner:	Westview Plaza Llc
Well Type:	Water	Driller #:	Not Reported
Static Level:	0	Flow Rate (GPM):	0
Flow Type:	Not Reported	PSI:	0
Well Test:	Not Reported	Water Reclamation #:	8

## GEOCHECK® - PHYSICAL SETTING SOURCE MAP FINDINGS

Map ID  
Direction  
Distance  
Elevation

Database      EDR ID Number

**AI1630**  
**West**  
**1/2 - 1 Mile**  
**Higher**

**WA WELLS      WALOG1000287022**

Database:	Ecology Well Logs	Well Log ID:	367158
Well Tag:	Not Reported	Project Tag:	Not Reported
Notice of Intent #:	S022461	Date Received:	20-AUG-03
Diameter:	8	Casing Depth:	20
Well Completion:	22-JUL-03	Well Owner:	Chevron 20-7721
Well Type:	Resource Protection	Driller #:	Not Reported
Static Level:	0	Flow Rate (GPM):	0
Flow Type:	Not Reported	PSI:	0
Well Test:	Not Reported	Water Reclamation #:	8

**AI1631**  
**West**  
**1/2 - 1 Mile**  
**Higher**

**WA WELLS      WALOG1000343783**

Database:	Ecology Well Logs	Well Log ID:	433091
Well Tag:	Not Reported	Project Tag:	Not Reported
Notice of Intent #:	S026519	Date Received:	02-MAR-06
Diameter:	8	Casing Depth:	60
Well Completion:	24-FEB-06	Well Owner:	Chevron #20-7721
Well Type:	Resource Protection	Driller #:	Not Reported
Static Level:	0	Flow Rate (GPM):	0
Flow Type:	Not Reported	PSI:	0
Well Test:	Not Reported	Water Reclamation #:	8

**AI1632**  
**West**  
**1/2 - 1 Mile**  
**Higher**

**WA WELLS      WALOG1000448121**

Database:	Ecology Well Logs	Well Log ID:	579894
Well Tag:	Not Reported	Project Tag:	Not Reported
Notice of Intent #:	A031040	Date Received:	19-FEB-98
Diameter:	0	Casing Depth:	65
Well Completion:	11-DEC-97	Well Owner:	Qfc
Well Type:	Decommissioning	Driller #:	Not Reported
Static Level:	0	Flow Rate (GPM):	0
Flow Type:	Not Reported	PSI:	0
Well Test:	Not Reported	Water Reclamation #:	8

**AI1633**  
**West**  
**1/2 - 1 Mile**  
**Higher**

**WA WELLS      WALOG1000448122**

Database:	Ecology Well Logs	Well Log ID:	579895
Well Tag:	Not Reported	Project Tag:	Not Reported
Notice of Intent #:	A031040	Date Received:	19-FEB-98
Diameter:	0	Casing Depth:	55



## GEOCHECK® - PHYSICAL SETTING SOURCE MAP FINDINGS

Well Completion:	11-DEC-97	Well Owner:	Qfc
Well Type:	Decommissioning	Driller #:	Not Reported
Static Level:	0	Flow Rate (GPM):	0
Flow Type:	Not Reported	PSI:	0
Well Test:	Not Reported	Water Reclamation #:	8

**AI1634**  
**West**  
**1/2 - 1 Mile**  
**Higher**

**WA WELLS      WALOG1000448123**

Database:	Ecology Well Logs	Well Log ID:	579896
Well Tag:	Not Reported	Project Tag:	Not Reported
Notice of Intent #:	A031040	Date Received:	19-FEB-98
Diameter:	0	Casing Depth:	50
Well Completion:	11-DEC-97	Well Owner:	Qfc
Well Type:	Decommissioning	Driller #:	Not Reported
Static Level:	0	Flow Rate (GPM):	0
Flow Type:	Not Reported	PSI:	0
Well Test:	Not Reported	Water Reclamation #:	8

**AI1635**  
**West**  
**1/2 - 1 Mile**  
**Higher**

**WA WELLS      WALOG1000343784**

Database:	Ecology Well Logs	Well Log ID:	433093
Well Tag:	Not Reported	Project Tag:	Not Reported
Notice of Intent #:	S026519	Date Received:	02-MAR-06
Diameter:	8	Casing Depth:	60
Well Completion:	24-FEB-06	Well Owner:	Chevron #20-7721
Well Type:	Resource Protection	Driller #:	Not Reported
Static Level:	0	Flow Rate (GPM):	0
Flow Type:	Not Reported	PSI:	0
Well Test:	Not Reported	Water Reclamation #:	8

**AI1636**  
**West**  
**1/2 - 1 Mile**  
**Higher**

**WA WELLS      WALOG1000343785**

Database:	Ecology Well Logs	Well Log ID:	433095
Well Tag:	Not Reported	Project Tag:	Not Reported
Notice of Intent #:	S026519	Date Received:	02-MAR-06
Diameter:	8	Casing Depth:	60
Well Completion:	24-FEB-06	Well Owner:	Chevron #20-7721
Well Type:	Resource Protection	Driller #:	Not Reported
Static Level:	0	Flow Rate (GPM):	0
Flow Type:	Not Reported	PSI:	0
Well Test:	Not Reported	Water Reclamation #:	8

## GEOCHECK® - PHYSICAL SETTING SOURCE MAP FINDINGS

Map ID  
Direction  
Distance  
Elevation

Database      EDR ID Number

**AI1637**  
**West**  
**1/2 - 1 Mile**  
**Higher**

**WA WELLS      WALOG1000343786**

Database:	Ecology Well Logs	Well Log ID:	433097
Well Tag:	Not Reported	Project Tag:	Not Reported
Notice of Intent #:	S026519	Date Received:	02-MAR-06
Diameter:	8	Casing Depth:	60
Well Completion:	24-FEB-06	Well Owner:	Chevron #20-7721
Well Type:	Resource Protection	Driller #:	Not Reported
Static Level:	0	Flow Rate (GPM):	0
Flow Type:	Not Reported	PSI:	0
Well Test:	Not Reported	Water Reclamation #:	8

**AI1638**  
**West**  
**1/2 - 1 Mile**  
**Higher**

**WA WELLS      WALOG1000449016**

Database:	Ecology Well Logs	Well Log ID:	580905
Well Tag:	Not Reported	Project Tag:	Not Reported
Notice of Intent #:	AE05323	Date Received:	20-APR-09
Diameter:	2	Casing Depth:	20
Well Completion:	05-MAR-09	Well Owner:	Chevron 20-7721   Stantec Consulting Corp.
Well Type:	Decommissioning	Driller #:	Not Reported
Static Level:	0	Flow Rate (GPM):	0
Flow Type:	Not Reported	PSI:	0
Well Test:	Not Reported	Water Reclamation #:	8

**AI1639**  
**West**  
**1/2 - 1 Mile**  
**Higher**

**WA WELLS      WALOG1000670769**

Database:	Ecology Well Logs	Well Log ID:	1019285
Well Tag:	Not Reported	Project Tag:	Not Reported
Notice of Intent #:	SE54363	Date Received:	13-MAY-15
Diameter:	8	Casing Depth:	11.5
Well Completion:	30-MAR-15	Well Owner:	Noren Development
Well Type:	Resource Protection	Driller #:	3143
Static Level:	0	Flow Rate (GPM):	0
Flow Type:	Dry Hole	PSI:	0
Well Test:	Not Reported	Water Reclamation #:	8

**AI1640**  
**West**  
**1/2 - 1 Mile**  
**Higher**

**WA WELLS      WALOG1000670770**

Database:	Ecology Well Logs	Well Log ID:	1019286
Well Tag:	Not Reported	Project Tag:	Not Reported
Notice of Intent #:	SE54363	Date Received:	13-MAY-15
Diameter:	8	Casing Depth:	11.5

## GEOCHECK® - PHYSICAL SETTING SOURCE MAP FINDINGS

Well Completion:	30-MAR-15	Well Owner:	Noren Development
Well Type:	Resource Protection	Driller #:	3143
Static Level:	0	Flow Rate (GPM):	0
Flow Type:	Dry Hole	PSI:	0
Well Test:	Not Reported	Water Reclamation #:	8

**AI1641**  
West  
1/2 - 1 Mile  
Higher

**WA WELLS      WALOG1000670771**

Database:	Ecology Well Logs	Well Log ID:	1019287
Well Tag:	Not Reported	Project Tag:	Not Reported
Notice of Intent #:	SE54363	Date Received:	13-MAY-15
Diameter:	8	Casing Depth:	11.5
Well Completion:	30-MAR-15	Well Owner:	Noren Development
Well Type:	Resource Protection	Driller #:	3143
Static Level:	0	Flow Rate (GPM):	0
Flow Type:	Dry Hole	PSI:	0
Well Test:	Not Reported	Water Reclamation #:	8

**AI1642**  
West  
1/2 - 1 Mile  
Higher

**WA WELLS      WALOG1000622427**

Database:	Ecology Well Logs	Well Log ID:	920082
Well Tag:	Not Reported	Project Tag:	Not Reported
Notice of Intent #:	AE26137	Date Received:	21-APR-14
Diameter:	2	Casing Depth:	20
Well Completion:	01-APR-14	Well Owner:	Crown Hill Creek Llc
Well Type:	Decommissioning	Driller #:	3117
Static Level:	0	Flow Rate (GPM):	0
Flow Type:	Not Reported	PSI:	0
Well Test:	Not Reported	Water Reclamation #:	8

**AI1643**  
West  
1/2 - 1 Mile  
Higher

**WA WELLS      WALOG1000622428**

Database:	Ecology Well Logs	Well Log ID:	920083
Well Tag:	Not Reported	Project Tag:	Not Reported
Notice of Intent #:	AE26137	Date Received:	21-APR-14
Diameter:	2	Casing Depth:	20
Well Completion:	01-APR-14	Well Owner:	Crown Hill Creek Llc
Well Type:	Decommissioning	Driller #:	3117
Static Level:	0	Flow Rate (GPM):	0
Flow Type:	Not Reported	PSI:	0
Well Test:	Not Reported	Water Reclamation #:	8

## GEOCHECK® - PHYSICAL SETTING SOURCE MAP FINDINGS

Map ID  
Direction  
Distance  
Elevation

Database      EDR ID Number

**AI1644**  
**West**  
**1/2 - 1 Mile**  
**Higher**

**WA WELLS      WALOG1000622437**

Database:	Ecology Well Logs	Well Log ID:	920093
Well Tag:	Not Reported	Project Tag:	Not Reported
Notice of Intent #:	SE50968	Date Received:	21-APR-14
Diameter:	2	Casing Depth:	20
Well Completion:	01-APR-14	Well Owner:	Crown Hill Creek Llc
Well Type:	Resource Protection	Driller #:	3117
Static Level:	0	Flow Rate (GPM):	0
Flow Type:	Not Reported	PSI:	0
Well Test:	Not Reported	Water Reclamation #:	8

**AI1645**  
**West**  
**1/2 - 1 Mile**  
**Higher**

**WA WELLS      WALOG1000670776**

Database:	Ecology Well Logs	Well Log ID:	1019292
Well Tag:	Not Reported	Project Tag:	Not Reported
Notice of Intent #:	AE31304	Date Received:	13-MAY-15
Diameter:	8	Casing Depth:	11.5
Well Completion:	30-MAR-15	Well Owner:	Noren Development
Well Type:	Decommissioning	Driller #:	3143
Static Level:	0	Flow Rate (GPM):	0
Flow Type:	Dry Hole	PSI:	0
Well Test:	Not Reported	Water Reclamation #:	8

**AI1646**  
**West**  
**1/2 - 1 Mile**  
**Higher**

**WA WELLS      WALOG1000670785**

Database:	Ecology Well Logs	Well Log ID:	1019301
Well Tag:	Not Reported	Project Tag:	Not Reported
Notice of Intent #:	SE54363	Date Received:	13-MAY-15
Diameter:	8	Casing Depth:	6.5
Well Completion:	30-MAR-15	Well Owner:	Noren Development
Well Type:	Resource Protection	Driller #:	3143
Static Level:	0	Flow Rate (GPM):	0
Flow Type:	Dry Hole	PSI:	0
Well Test:	Not Reported	Water Reclamation #:	8

**AI1647**  
**West**  
**1/2 - 1 Mile**  
**Higher**

**WA WELLS      WALOG1000670790**

Database:	Ecology Well Logs	Well Log ID:	1019306
Well Tag:	Not Reported	Project Tag:	Not Reported
Notice of Intent #:	AE31304	Date Received:	13-MAY-15
Diameter:	8	Casing Depth:	6.5

## GEOCHECK® - PHYSICAL SETTING SOURCE MAP FINDINGS

Well Completion:	30-MAR-15	Well Owner:	Noren Development
Well Type:	Decommissioning	Driller #:	3143
Static Level:	0	Flow Rate (GPM):	0
Flow Type:	Dry Hole	PSI:	0
Well Test:	Not Reported	Water Reclamation #:	8

**AI1648**  
West  
1/2 - 1 Mile  
Higher

**WA WELLS      WALOG1000670791**

Database:	Ecology Well Logs	Well Log ID:	1019307
Well Tag:	Not Reported	Project Tag:	Not Reported
Notice of Intent #:	AE31304	Date Received:	13-MAY-15
Diameter:	8	Casing Depth:	6.5
Well Completion:	30-MAR-15	Well Owner:	Noren Development
Well Type:	Decommissioning	Driller #:	3143
Static Level:	0	Flow Rate (GPM):	0
Flow Type:	Dry Hole	PSI:	0
Well Test:	Not Reported	Water Reclamation #:	8

**AI1649**  
West  
1/2 - 1 Mile  
Higher

**WA WELLS      WALOG1000670777**

Database:	Ecology Well Logs	Well Log ID:	1019293
Well Tag:	Not Reported	Project Tag:	Not Reported
Notice of Intent #:	AE31304	Date Received:	13-MAY-15
Diameter:	8	Casing Depth:	11.5
Well Completion:	30-MAR-15	Well Owner:	Noren Development
Well Type:	Decommissioning	Driller #:	3143
Static Level:	0	Flow Rate (GPM):	0
Flow Type:	Dry Hole	PSI:	0
Well Test:	Not Reported	Water Reclamation #:	8

**AI1650**  
West  
1/2 - 1 Mile  
Higher

**WA WELLS      WALOG1000670778**

Database:	Ecology Well Logs	Well Log ID:	1019294
Well Tag:	Not Reported	Project Tag:	Not Reported
Notice of Intent #:	AE31304	Date Received:	13-MAY-15
Diameter:	8	Casing Depth:	11.5
Well Completion:	30-MAR-15	Well Owner:	Noren Development
Well Type:	Decommissioning	Driller #:	3143
Static Level:	0	Flow Rate (GPM):	0
Flow Type:	Dry Hole	PSI:	0
Well Test:	Not Reported	Water Reclamation #:	8

## GEOCHECK® - PHYSICAL SETTING SOURCE MAP FINDINGS

Map ID  
Direction  
Distance  
Elevation

Database      EDR ID Number

**AI1651**  
**West**  
**1/2 - 1 Mile**  
**Higher**

**WA WELLS      WALOG1000670784**

Database:	Ecology Well Logs	Well Log ID:	1019300
Well Tag:	Not Reported	Project Tag:	Not Reported
Notice of Intent #:	SE54363	Date Received:	13-MAY-15
Diameter:	8	Casing Depth:	6.5
Well Completion:	30-MAR-15	Well Owner:	Noren Development
Well Type:	Resource Protection	Driller #:	3143
Static Level:	0	Flow Rate (GPM):	0
Flow Type:	Dry Hole	PSI:	0
Well Test:	Not Reported	Water Reclamation #:	8

**AI1652**  
**West**  
**1/2 - 1 Mile**  
**Higher**

**WA WELLS      WALOG1000622426**

Database:	Ecology Well Logs	Well Log ID:	920081
Well Tag:	Not Reported	Project Tag:	Not Reported
Notice of Intent #:	se50968	Date Received:	21-APR-14
Diameter:	2	Casing Depth:	20
Well Completion:	01-APR-14	Well Owner:	Crown Hill Creek Llc
Well Type:	Resource Protection	Driller #:	3117
Static Level:	0	Flow Rate (GPM):	0
Flow Type:	Not Reported	PSI:	0
Well Test:	Not Reported	Water Reclamation #:	8

**AI1653**  
**West**  
**1/2 - 1 Mile**  
**Higher**

**WA WELLS      WALOG1000622386**

Database:	Ecology Well Logs	Well Log ID:	920041
Well Tag:	Not Reported	Project Tag:	Not Reported
Notice of Intent #:	AE26137	Date Received:	21-APR-14
Diameter:	2	Casing Depth:	20
Well Completion:	01-APR-14	Well Owner:	Crown Hill Creek Llc
Well Type:	Decommissioning	Driller #:	3117
Static Level:	0	Flow Rate (GPM):	0
Flow Type:	Not Reported	PSI:	0
Well Test:	Not Reported	Water Reclamation #:	8

**AI1654**  
**West**  
**1/2 - 1 Mile**  
**Higher**

**WA WELLS      WALOG1000622387**

Database:	Ecology Well Logs	Well Log ID:	920042
Well Tag:	Not Reported	Project Tag:	Not Reported
Notice of Intent #:	AE26137	Date Received:	21-APR-14
Diameter:	2	Casing Depth:	20

## GEOCHECK® - PHYSICAL SETTING SOURCE MAP FINDINGS

Well Completion:	01-APR-14	Well Owner:	Crown Hill Creek Llc
Well Type:	Decommissioning	Driller #:	3117
Static Level:	0	Flow Rate (GPM):	0
Flow Type:	Not Reported	PSI:	0
Well Test:	Not Reported	Water Reclamation #:	8

**AI1655**  
**West**  
**1/2 - 1 Mile**  
**Higher**

**WA WELLS      WALOG1000622410**

Database:	Ecology Well Logs	Well Log ID:	920065
Well Tag:	Not Reported	Project Tag:	Not Reported
Notice of Intent #:	SE50968	Date Received:	21-APR-14
Diameter:	2	Casing Depth:	20
Well Completion:	01-APR-14	Well Owner:	Crown Hill Creek Llc
Well Type:	Resource Protection	Driller #:	3117
Static Level:	0	Flow Rate (GPM):	0
Flow Type:	Not Reported	PSI:	0
Well Test:	Not Reported	Water Reclamation #:	8

**AI1656**  
**West**  
**1/2 - 1 Mile**  
**Higher**

**WA WELLS      WALOG1000449017**

Database:	Ecology Well Logs	Well Log ID:	580906
Well Tag:	Not Reported	Project Tag:	Not Reported
Notice of Intent #:	AE05323	Date Received:	20-APR-09
Diameter:	2	Casing Depth:	25
Well Completion:	06-MAR-09	Well Owner:	Chevron 20-7721   Stantec Consulting Corp.
Well Type:	Decommissioning	Driller #:	Not Reported
Static Level:	0	Flow Rate (GPM):	0
Flow Type:	Not Reported	PSI:	0
Well Test:	Not Reported	Water Reclamation #:	8

**AI1657**  
**West**  
**1/2 - 1 Mile**  
**Higher**

**WA WELLS      WALOG1000622367**

Database:	Ecology Well Logs	Well Log ID:	920022
Well Tag:	Not Reported	Project Tag:	Not Reported
Notice of Intent #:	SE50968	Date Received:	21-APR-14
Diameter:	2	Casing Depth:	20
Well Completion:	01-APR-14	Well Owner:	Crown Hill Creek Llc
Well Type:	Resource Protection	Driller #:	3117
Static Level:	0	Flow Rate (GPM):	0
Flow Type:	Not Reported	PSI:	0
Well Test:	Not Reported	Water Reclamation #:	8

## GEOCHECK® - PHYSICAL SETTING SOURCE MAP FINDINGS

Map ID  
Direction  
Distance  
Elevation

Database      EDR ID Number

**AI1658**  
**West**  
**1/2 - 1 Mile**  
**Higher**

**WA WELLS      WALOG1000622385**

Database:	Ecology Well Logs	Well Log ID:	920040
Well Tag:	Not Reported	Project Tag:	Not Reported
Notice of Intent #:	SE50968	Date Received:	21-APR-14
Diameter:	2	Casing Depth:	20
Well Completion:	01-APR-14	Well Owner:	Crown Hill Creek Llc
Well Type:	Resource Protection	Driller #:	3117
Static Level:	0	Flow Rate (GPM):	0
Flow Type:	Not Reported	PSI:	0
Well Test:	Not Reported	Water Reclamation #:	8

**AI1659**  
**West**  
**1/2 - 1 Mile**  
**Higher**

**WA WELLS      WALOG1000622411**

Database:	Ecology Well Logs	Well Log ID:	920066
Well Tag:	Not Reported	Project Tag:	Not Reported
Notice of Intent #:	SE50968	Date Received:	21-APR-14
Diameter:	2	Casing Depth:	20
Well Completion:	01-APR-14	Well Owner:	Crown Hill Creek Llc
Well Type:	Resource Protection	Driller #:	3117
Static Level:	0	Flow Rate (GPM):	0
Flow Type:	Not Reported	PSI:	0
Well Test:	Not Reported	Water Reclamation #:	8

**AI1660**  
**West**  
**1/2 - 1 Mile**  
**Higher**

**WA WELLS      WALOG1000622415**

Database:	Ecology Well Logs	Well Log ID:	920070
Well Tag:	Not Reported	Project Tag:	Not Reported
Notice of Intent #:	AE26137	Date Received:	21-APR-14
Diameter:	2	Casing Depth:	20
Well Completion:	01-APR-14	Well Owner:	Crown Hill Creek Llc
Well Type:	Decommissioning	Driller #:	3117
Static Level:	0	Flow Rate (GPM):	0
Flow Type:	Not Reported	PSI:	0
Well Test:	Not Reported	Water Reclamation #:	8

**AI1661**  
**West**  
**1/2 - 1 Mile**  
**Higher**

**WA WELLS      WALOG1000622420**

Database:	Ecology Well Logs	Well Log ID:	920075
Well Tag:	Not Reported	Project Tag:	Not Reported
Notice of Intent #:	SE50968	Date Received:	21-APR-14
Diameter:	2	Casing Depth:	20



## GEOCHECK® - PHYSICAL SETTING SOURCE MAP FINDINGS

Well Completion:	01-APR-14	Well Owner:	Crown Hill Creek Llc
Well Type:	Resource Protection	Driller #:	3117
Static Level:	0	Flow Rate (GPM):	0
Flow Type:	Not Reported	PSI:	0
Well Test:	Not Reported	Water Reclamation #:	8

**AI1662**  
West  
1/2 - 1 Mile  
Higher

**WA WELLS      WALOG1000622425**

Database:	Ecology Well Logs	Well Log ID:	920080
Well Tag:	Not Reported	Project Tag:	Not Reported
Notice of Intent #:	SE50968	Date Received:	21-APR-14
Diameter:	2	Casing Depth:	20
Well Completion:	01-APR-14	Well Owner:	Crown Hill Creek Llc
Well Type:	Resource Protection	Driller #:	3117
Static Level:	0	Flow Rate (GPM):	0
Flow Type:	Not Reported	PSI:	0
Well Test:	Not Reported	Water Reclamation #:	8

**AI1663**  
West  
1/2 - 1 Mile  
Higher

**WA WELLS      WALOG1000622412**

Database:	Ecology Well Logs	Well Log ID:	920067
Well Tag:	Not Reported	Project Tag:	Not Reported
Notice of Intent #:	AE26137	Date Received:	21-APR-14
Diameter:	2	Casing Depth:	20
Well Completion:	01-APR-14	Well Owner:	Crown Hill Creek Llc
Well Type:	Decommissioning	Driller #:	3117
Static Level:	0	Flow Rate (GPM):	0
Flow Type:	Not Reported	PSI:	0
Well Test:	Not Reported	Water Reclamation #:	8

**AI1664**  
West  
1/2 - 1 Mile  
Higher

**WA WELLS      WALOG1000622413**

Database:	Ecology Well Logs	Well Log ID:	920068
Well Tag:	Not Reported	Project Tag:	Not Reported
Notice of Intent #:	AE26137	Date Received:	21-APR-14
Diameter:	2	Casing Depth:	20
Well Completion:	01-APR-14	Well Owner:	Crown Hill Creek Llc
Well Type:	Decommissioning	Driller #:	3117
Static Level:	0	Flow Rate (GPM):	0
Flow Type:	Not Reported	PSI:	0
Well Test:	Not Reported	Water Reclamation #:	8

## GEOCHECK® - PHYSICAL SETTING SOURCE MAP FINDINGS

Map ID  
Direction  
Distance  
Elevation

Database      EDR ID Number

**AJ1665**  
**West**  
**1/2 - 1 Mile**  
**Higher**

**WA WELLS      WALOG1000622414**

Database:	Ecology Well Logs	Well Log ID:	920069
Well Tag:	Not Reported	Project Tag:	Not Reported
Notice of Intent #:	AE26137	Date Received:	21-APR-14
Diameter:	2	Casing Depth:	20
Well Completion:	01-APR-14	Well Owner:	Crown Hill Creek Llc
Well Type:	Decommissioning	Driller #:	3117
Static Level:	0	Flow Rate (GPM):	0
Flow Type:	Not Reported	PSI:	0
Well Test:	Not Reported	Water Reclamation #:	8

**AJ1666**  
**SSW**  
**1/2 - 1 Mile**  
**Lower**

**WA WELLS      WALOG1000259546**

Database:	Ecology Well Logs	Well Log ID:	334815
Well Tag:	AHE302	Project Tag:	Not Reported
Notice of Intent #:	R061667	Date Received:	18-JUN-02
Diameter:	0	Casing Depth:	20
Well Completion:	15-MAY-02	Well Owner:	Secor Environmental Engineering
Well Type:	Resource Protection	Driller #:	Not Reported
Static Level:	0	Flow Rate (GPM):	0
Flow Type:	Not Reported	PSI:	0
Well Test:	Not Reported	Water Reclamation #:	8

**AJ1667**  
**SSW**  
**1/2 - 1 Mile**  
**Lower**

**WA WELLS      WALOG1000259545**

Database:	Ecology Well Logs	Well Log ID:	334814
Well Tag:	AHE301	Project Tag:	Not Reported
Notice of Intent #:	R061667	Date Received:	18-JUN-02
Diameter:	0	Casing Depth:	25
Well Completion:	15-MAY-02	Well Owner:	Secor Environmental Engineering
Well Type:	Resource Protection	Driller #:	Not Reported
Static Level:	0	Flow Rate (GPM):	0
Flow Type:	Not Reported	PSI:	0
Well Test:	Not Reported	Water Reclamation #:	8

**AJ1668**  
**SSW**  
**1/2 - 1 Mile**  
**Lower**

**WA WELLS      WALOG1000259547**

Database:	Ecology Well Logs	Well Log ID:	334816
Well Tag:	AHE303	Project Tag:	Not Reported
Notice of Intent #:	R061667	Date Received:	18-JUN-02
Diameter:	0	Casing Depth:	28

## GEOCHECK® - PHYSICAL SETTING SOURCE MAP FINDINGS

Well Completion:	15-MAY-02	Well Owner:	Secor Environmental Engineering
Well Type:	Resource Protection	Driller #:	Not Reported
Static Level:	0	Flow Rate (GPM):	0
Flow Type:	Not Reported	PSI:	0
Well Test:	Not Reported	Water Reclamation #:	8

**AJ1669**  
**SSW**  
**1/2 - 1 Mile**  
**Lower**

**WA WELLS    WALOG1000259549**

Database:	Ecology Well Logs	Well Log ID:	334818
Well Tag:	AHE305	Project Tag:	Not Reported
Notice of Intent #:	R061667	Date Received:	18-JUN-02
Diameter:	0	Casing Depth:	25
Well Completion:	15-MAY-02	Well Owner:	Secor Environmental Engineering
Well Type:	Resource Protection	Driller #:	Not Reported
Static Level:	0	Flow Rate (GPM):	0
Flow Type:	Not Reported	PSI:	0
Well Test:	Not Reported	Water Reclamation #:	8

**AJ1670**  
**SSW**  
**1/2 - 1 Mile**  
**Lower**

**WA WELLS    WALOG1000259548**

Database:	Ecology Well Logs	Well Log ID:	334817
Well Tag:	AHE304	Project Tag:	Not Reported
Notice of Intent #:	R061667	Date Received:	18-JUN-02
Diameter:	0	Casing Depth:	27
Well Completion:	15-MAY-02	Well Owner:	Secor Environmental Engineering
Well Type:	Resource Protection	Driller #:	Not Reported
Static Level:	0	Flow Rate (GPM):	0
Flow Type:	Not Reported	PSI:	0
Well Test:	Not Reported	Water Reclamation #:	8

**AJ1671**  
**SSW**  
**1/2 - 1 Mile**  
**Lower**

**WA WELLS    WALOG1000259541**

Database:	Ecology Well Logs	Well Log ID:	334810
Well Tag:	Not Reported	Project Tag:	Not Reported
Notice of Intent #:	S015471	Date Received:	18-JUN-02
Diameter:	0	Casing Depth:	20
Well Completion:	20-MAY-02	Well Owner:	Wilson Ford Dealership
Well Type:	Resource Protection	Driller #:	Not Reported
Static Level:	0	Flow Rate (GPM):	0
Flow Type:	Not Reported	PSI:	0
Well Test:	Not Reported	Water Reclamation #:	8

## GEOCHECK® - PHYSICAL SETTING SOURCE MAP FINDINGS

Map ID  
Direction  
Distance  
Elevation

Database      EDR ID Number

**AJ1672**  
**SSW**  
**1/2 - 1 Mile**  
**Lower**

**WA WELLS      WALOG1000259540**

Database:	Ecology Well Logs	Well Log ID:	334809
Well Tag:	AHE320	Project Tag:	Not Reported
Notice of Intent #:	R062802	Date Received:	18-JUN-02
Diameter:	0	Casing Depth:	27
Well Completion:	21-MAY-02	Well Owner:	Secor Environmental
Well Type:	Resource Protection	Driller #:	Not Reported
Static Level:	0	Flow Rate (GPM):	0
Flow Type:	Not Reported	PSI:	0
Well Test:	Not Reported	Water Reclamation #:	8

**AJ1673**  
**SSW**  
**1/2 - 1 Mile**  
**Lower**

**WA WELLS      WALOG1000259542**

Database:	Ecology Well Logs	Well Log ID:	334811
Well Tag:	Not Reported	Project Tag:	Not Reported
Notice of Intent #:	S015471	Date Received:	18-JUN-02
Diameter:	0	Casing Depth:	20.2
Well Completion:	20-MAY-02	Well Owner:	Wilson Ford Dealership
Well Type:	Resource Protection	Driller #:	Not Reported
Static Level:	0	Flow Rate (GPM):	0
Flow Type:	Not Reported	PSI:	0
Well Test:	Not Reported	Water Reclamation #:	8

**AJ1674**  
**SSW**  
**1/2 - 1 Mile**  
**Lower**

**WA WELLS      WALOG1000259544**

Database:	Ecology Well Logs	Well Log ID:	334813
Well Tag:	Not Reported	Project Tag:	Not Reported
Notice of Intent #:	S015471	Date Received:	18-JUN-02
Diameter:	0	Casing Depth:	20
Well Completion:	20-MAY-02	Well Owner:	Wilson Ford Dealership
Well Type:	Resource Protection	Driller #:	Not Reported
Static Level:	0	Flow Rate (GPM):	0
Flow Type:	Not Reported	PSI:	0
Well Test:	Not Reported	Water Reclamation #:	8

**AJ1675**  
**SSW**  
**1/2 - 1 Mile**  
**Lower**

**WA WELLS      WALOG1000259543**

Database:	Ecology Well Logs	Well Log ID:	334812
Well Tag:	Not Reported	Project Tag:	Not Reported
Notice of Intent #:	S015471	Date Received:	18-JUN-02
Diameter:	0	Casing Depth:	25

## GEOCHECK® - PHYSICAL SETTING SOURCE MAP FINDINGS

Well Completion:	20-MAY-02	Well Owner:	Wilson Ford Dealership
Well Type:	Resource Protection	Driller #:	Not Reported
Static Level:	0	Flow Rate (GPM):	0
Flow Type:	Not Reported	PSI:	0
Well Test:	Not Reported	Water Reclamation #:	8

**AJ1676**  
**SSW**  
**1/2 - 1 Mile**  
**Lower**

**WA WELLS      WALOG1000695291**

Database:	Ecology Well Logs	Well Log ID:	1113951
Well Tag:	Not Reported	Project Tag:	Not Reported
Notice of Intent #:	SE56260	Date Received:	24-NOV-15
Diameter:	5	Casing Depth:	10
Well Completion:	21-OCT-15	Well Owner:	Ach Homes
Well Type:	Resource Protection	Driller #:	3123
Static Level:	0	Flow Rate (GPM):	0
Flow Type:	Not Reported	PSI:	0
Well Test:	Not Reported	Water Reclamation #:	8

**AJ1677**  
**SSW**  
**1/2 - 1 Mile**  
**Lower**

**WA WELLS      WALOG1000259555**

Database:	Ecology Well Logs	Well Log ID:	334824
Well Tag:	AHE311	Project Tag:	Not Reported
Notice of Intent #:	R061667	Date Received:	18-JUN-02
Diameter:	0	Casing Depth:	27
Well Completion:	15-MAY-02	Well Owner:	Secor Environmental Engineering
Well Type:	Resource Protection	Driller #:	Not Reported
Static Level:	0	Flow Rate (GPM):	0
Flow Type:	Not Reported	PSI:	0
Well Test:	Not Reported	Water Reclamation #:	8

**AJ1678**  
**SSW**  
**1/2 - 1 Mile**  
**Lower**

**WA WELLS      WALOG1000695292**

Database:	Ecology Well Logs	Well Log ID:	1113952
Well Tag:	Not Reported	Project Tag:	Not Reported
Notice of Intent #:	SE56260	Date Received:	24-NOV-15
Diameter:	5	Casing Depth:	10
Well Completion:	21-OCT-15	Well Owner:	Ach Homes
Well Type:	Resource Protection	Driller #:	3123
Static Level:	0	Flow Rate (GPM):	0
Flow Type:	Not Reported	PSI:	0
Well Test:	Not Reported	Water Reclamation #:	8

## GEOCHECK® - PHYSICAL SETTING SOURCE MAP FINDINGS

Map ID  
Direction  
Distance  
Elevation

Database      EDR ID Number

**AJ1679**  
**SSW**  
**1/2 - 1 Mile**  
**Lower**

**WA WELLS      WALOG1000695294**

Database:	Ecology Well Logs	Well Log ID:	1113954
Well Tag:	Not Reported	Project Tag:	Not Reported
Notice of Intent #:	AE34342	Date Received:	24-NOV-15
Diameter:	5	Casing Depth:	10
Well Completion:	21-OCT-15	Well Owner:	Ach Homes
Well Type:	Decommissioning	Driller #:	3123
Static Level:	0	Flow Rate (GPM):	0
Flow Type:	Not Reported	PSI:	0
Well Test:	Not Reported	Water Reclamation #:	8

**AJ1680**  
**SSW**  
**1/2 - 1 Mile**  
**Lower**

**WA WELLS      WALOG1000695293**

Database:	Ecology Well Logs	Well Log ID:	1113953
Well Tag:	Not Reported	Project Tag:	Not Reported
Notice of Intent #:	AE34342	Date Received:	24-NOV-15
Diameter:	5	Casing Depth:	10
Well Completion:	21-OCT-15	Well Owner:	Ach Homes
Well Type:	Decommissioning	Driller #:	3123
Static Level:	0	Flow Rate (GPM):	0
Flow Type:	Not Reported	PSI:	0
Well Test:	Not Reported	Water Reclamation #:	8

**AJ1681**  
**SSW**  
**1/2 - 1 Mile**  
**Lower**

**WA WELLS      WALOG1000259551**

Database:	Ecology Well Logs	Well Log ID:	334820
Well Tag:	AHE307	Project Tag:	Not Reported
Notice of Intent #:	R061667	Date Received:	18-JUN-02
Diameter:	0	Casing Depth:	26
Well Completion:	15-MAY-02	Well Owner:	Secor Environmental Engineering
Well Type:	Resource Protection	Driller #:	Not Reported
Static Level:	0	Flow Rate (GPM):	0
Flow Type:	Not Reported	PSI:	0
Well Test:	Not Reported	Water Reclamation #:	8

**AJ1682**  
**SSW**  
**1/2 - 1 Mile**  
**Lower**

**WA WELLS      WALOG1000259550**

Database:	Ecology Well Logs	Well Log ID:	334819
Well Tag:	AHE306	Project Tag:	Not Reported
Notice of Intent #:	R061667	Date Received:	18-JUN-02
Diameter:	0	Casing Depth:	30

## GEOCHECK® - PHYSICAL SETTING SOURCE MAP FINDINGS

Well Completion:	15-MAY-02	Well Owner:	Secor Environmental Engineering
Well Type:	Resource Protection	Driller #:	Not Reported
Static Level:	0	Flow Rate (GPM):	0
Flow Type:	Not Reported	PSI:	0
Well Test:	Not Reported	Water Reclamation #:	8

**AJ1683**  
**SSW**  
**1/2 - 1 Mile**  
**Lower**

**WA WELLS    WALOG1000259552**

Database:	Ecology Well Logs	Well Log ID:	334821
Well Tag:	AHE308	Project Tag:	Not Reported
Notice of Intent #:	R061667	Date Received:	18-JUN-02
Diameter:	0	Casing Depth:	45
Well Completion:	15-MAY-02	Well Owner:	Secor Environmental Engineering
Well Type:	Resource Protection	Driller #:	Not Reported
Static Level:	0	Flow Rate (GPM):	0
Flow Type:	Not Reported	PSI:	0
Well Test:	Not Reported	Water Reclamation #:	8

**AJ1684**  
**SSW**  
**1/2 - 1 Mile**  
**Lower**

**WA WELLS    WALOG1000259554**

Database:	Ecology Well Logs	Well Log ID:	334823
Well Tag:	AHE310	Project Tag:	Not Reported
Notice of Intent #:	R061667	Date Received:	18-JUN-02
Diameter:	0	Casing Depth:	25
Well Completion:	15-MAY-02	Well Owner:	Secor Environmental Engineering
Well Type:	Resource Protection	Driller #:	Not Reported
Static Level:	0	Flow Rate (GPM):	0
Flow Type:	Not Reported	PSI:	0
Well Test:	Not Reported	Water Reclamation #:	8

**AJ1685**  
**SSW**  
**1/2 - 1 Mile**  
**Lower**

**WA WELLS    WALOG1000259553**

Database:	Ecology Well Logs	Well Log ID:	334822
Well Tag:	AHE309	Project Tag:	Not Reported
Notice of Intent #:	R061667	Date Received:	18-JUN-02
Diameter:	0	Casing Depth:	30
Well Completion:	15-MAY-02	Well Owner:	Secor Environmental Engineering
Well Type:	Resource Protection	Driller #:	Not Reported
Static Level:	0	Flow Rate (GPM):	0
Flow Type:	Not Reported	PSI:	0
Well Test:	Not Reported	Water Reclamation #:	8

## GEOCHECK® - PHYSICAL SETTING SOURCE MAP FINDINGS

Map ID  
Direction  
Distance  
Elevation

Database      EDR ID Number

**AK1686**  
**SSE**  
**1/2 - 1 Mile**  
**Lower**

**WA WELLS      WALOG1000306471**

Database:	Ecology Well Logs	Well Log ID:	387766
Well Tag:	Not Reported	Project Tag:	Not Reported
Notice of Intent #:	A060969	Date Received:	15-SEP-04
Diameter:	2	Casing Depth:	12
Well Completion:	04-MAY-04	Well Owner:	Dean Silverstone
Well Type:	Decommissioning	Driller #:	Not Reported
Static Level:	0	Flow Rate (GPM):	0
Flow Type:	Not Reported	PSI:	0
Well Test:	Not Reported	Water Reclamation #:	8

**AK1687**  
**SSE**  
**1/2 - 1 Mile**  
**Lower**

**WA WELLS      WALOG1000306473**

Database:	Ecology Well Logs	Well Log ID:	387768
Well Tag:	Not Reported	Project Tag:	Not Reported
Notice of Intent #:	A060969	Date Received:	15-SEP-04
Diameter:	2	Casing Depth:	15
Well Completion:	04-MAY-04	Well Owner:	Dean Silverstone
Well Type:	Decommissioning	Driller #:	Not Reported
Static Level:	0	Flow Rate (GPM):	0
Flow Type:	Not Reported	PSI:	0
Well Test:	Not Reported	Water Reclamation #:	8

**AK1688**  
**SSE**  
**1/2 - 1 Mile**  
**Lower**

**WA WELLS      WALOG1000306468**

Database:	Ecology Well Logs	Well Log ID:	387763
Well Tag:	Not Reported	Project Tag:	Not Reported
Notice of Intent #:	E004356	Date Received:	15-SEP-04
Diameter:	2	Casing Depth:	12
Well Completion:	04-MAY-04	Well Owner:	Dean Silverstone
Well Type:	Resource Protection	Driller #:	Not Reported
Static Level:	0	Flow Rate (GPM):	0
Flow Type:	Not Reported	PSI:	0
Well Test:	Not Reported	Water Reclamation #:	8

**AK1689**  
**SSE**  
**1/2 - 1 Mile**  
**Lower**

**WA WELLS      WALOG1000306469**

Database:	Ecology Well Logs	Well Log ID:	387764
Well Tag:	Not Reported	Project Tag:	Not Reported
Notice of Intent #:	A060969	Date Received:	15-SEP-04
Diameter:	2	Casing Depth:	12



## GEOCHECK® - PHYSICAL SETTING SOURCE MAP FINDINGS

Well Completion:	04-MAY-04	Well Owner:	Dean Silverstone
Well Type:	Decommissioning	Driller #:	Not Reported
Static Level:	0	Flow Rate (GPM):	0
Flow Type:	Not Reported	PSI:	0
Well Test:	Not Reported	Water Reclamation #:	8

**AK1690**  
**SSE**  
**1/2 - 1 Mile**  
**Lower**

**WA WELLS      WALOG1000655578**

Database:	Ecology Well Logs	Well Log ID:	990083
Well Tag:	Not Reported	Project Tag:	7
Notice of Intent #:	SE53916	Date Received:	10-MAR-15
Diameter:	2.25	Casing Depth:	15
Well Completion:	10-FEB-15	Well Owner:	Tcd Investments Llc/Lawnmower Repair Shop
Well Type:	Resource Protection	Driller #:	3178
Static Level:	10	Flow Rate (GPM):	0
Flow Type:	Static Level	PSI:	0
Well Test:	Not Reported	Water Reclamation #:	8

**AK1691**  
**SSE**  
**1/2 - 1 Mile**  
**Lower**

**WA WELLS      WALOG1000655585**

Database:	Ecology Well Logs	Well Log ID:	990093
Well Tag:	Not Reported	Project Tag:	6
Notice of Intent #:	AE30647	Date Received:	10-MAR-15
Diameter:	2.25	Casing Depth:	15
Well Completion:	10-FEB-15	Well Owner:	Tcd Investments Llc/Lawnmower Repair Shop
Well Type:	Decommissioning	Driller #:	3178
Static Level:	10	Flow Rate (GPM):	0
Flow Type:	Static Level	PSI:	0
Well Test:	Not Reported	Water Reclamation #:	8

**AK1692**  
**SSE**  
**1/2 - 1 Mile**  
**Lower**

**WA WELLS      WALOG1000306475**

Database:	Ecology Well Logs	Well Log ID:	387770
Well Tag:	Not Reported	Project Tag:	Not Reported
Notice of Intent #:	A060969	Date Received:	15-SEP-04
Diameter:	2	Casing Depth:	12
Well Completion:	04-MAY-04	Well Owner:	Dean Silverstone
Well Type:	Decommissioning	Driller #:	Not Reported
Static Level:	0	Flow Rate (GPM):	0
Flow Type:	Not Reported	PSI:	0
Well Test:	Not Reported	Water Reclamation #:	8

## GEOCHECK® - PHYSICAL SETTING SOURCE MAP FINDINGS

Map ID  
Direction  
Distance  
Elevation

Database      EDR ID Number

**AK1693**  
**SSE**  
**1/2 - 1 Mile**  
**Lower**

**WA WELLS      WALOG100065577**

Database:	Ecology Well Logs	Well Log ID:	990082
Well Tag:	Not Reported	Project Tag:	5
Notice of Intent #:	SE53916	Date Received:	10-MAR-15
Diameter:	2.25	Casing Depth:	15
Well Completion:	10-FEB-15	Well Owner:	Tcd Investments Llc/Lawnmower Repair Shop
Well Type:	Resource Protection	Driller #:	3178
Static Level:	10	Flow Rate (GPM):	0
Flow Type:	Static Level	PSI:	0
Well Test:	Not Reported	Water Reclamation #:	8

**AK1694**  
**SSE**  
**1/2 - 1 Mile**  
**Lower**

**WA WELLS      WALOG1000306467**

Database:	Ecology Well Logs	Well Log ID:	387762
Well Tag:	Not Reported	Project Tag:	Not Reported
Notice of Intent #:	E004356	Date Received:	15-SEP-04
Diameter:	2	Casing Depth:	15
Well Completion:	04-MAY-04	Well Owner:	Dean Silverstone
Well Type:	Resource Protection	Driller #:	Not Reported
Static Level:	0	Flow Rate (GPM):	0
Flow Type:	Not Reported	PSI:	0
Well Test:	Not Reported	Water Reclamation #:	8

**AK1695**  
**SSE**  
**1/2 - 1 Mile**  
**Lower**

**WA WELLS      WALOG1000261800**

Database:	Ecology Well Logs	Well Log ID:	337177
Well Tag:	Not Reported	Project Tag:	Not Reported
Notice of Intent #:	R062870	Date Received:	01-AUG-02
Diameter:	0	Casing Depth:	15.5
Well Completion:	25-JUL-02	Well Owner:	Twin Teepees
Well Type:	Resource Protection	Driller #:	Not Reported
Static Level:	0	Flow Rate (GPM):	0
Flow Type:	Not Reported	PSI:	0
Well Test:	Not Reported	Water Reclamation #:	8

**AK1696**  
**SSE**  
**1/2 - 1 Mile**  
**Lower**

**WA WELLS      WALOG1000261801**

Database:	Ecology Well Logs	Well Log ID:	337178
Well Tag:	Not Reported	Project Tag:	Not Reported
Notice of Intent #:	R062870	Date Received:	01-AUG-02
Diameter:	0	Casing Depth:	15.5

## GEOCHECK® - PHYSICAL SETTING SOURCE MAP FINDINGS

Well Completion:	25-JUL-02	Well Owner:	Twin Teepees
Well Type:	Resource Protection	Driller #:	Not Reported
Static Level:	0	Flow Rate (GPM):	0
Flow Type:	Not Reported	PSI:	0
Well Test:	Not Reported	Water Reclamation #:	8

**AK1697**  
**SSE**  
**1/2 - 1 Mile**  
**Lower**

**WA WELLS      WALOG1000261693**

Database:	Ecology Well Logs	Well Log ID:	337070
Well Tag:	Not Reported	Project Tag:	Not Reported
Notice of Intent #:	S015746	Date Received:	01-AUG-02
Diameter:	0	Casing Depth:	11
Well Completion:	25-JUL-02	Well Owner:	Twin Teepees
Well Type:	Resource Protection	Driller #:	Not Reported
Static Level:	0	Flow Rate (GPM):	0
Flow Type:	Not Reported	PSI:	0
Well Test:	Not Reported	Water Reclamation #:	8

**AK1698**  
**SSE**  
**1/2 - 1 Mile**  
**Lower**

**WA WELLS      WALOG1000261799**

Database:	Ecology Well Logs	Well Log ID:	337176
Well Tag:	Not Reported	Project Tag:	Not Reported
Notice of Intent #:	R062870	Date Received:	01-AUG-02
Diameter:	0	Casing Depth:	15.5
Well Completion:	25-JUL-02	Well Owner:	Twin Teepees
Well Type:	Resource Protection	Driller #:	Not Reported
Static Level:	0	Flow Rate (GPM):	0
Flow Type:	Not Reported	PSI:	0
Well Test:	Not Reported	Water Reclamation #:	8

**AK1699**  
**SSE**  
**1/2 - 1 Mile**  
**Lower**

**WA WELLS      WALOG1000306464**

Database:	Ecology Well Logs	Well Log ID:	387759
Well Tag:	Not Reported	Project Tag:	Not Reported
Notice of Intent #:	E004356	Date Received:	15-SEP-04
Diameter:	2	Casing Depth:	12
Well Completion:	04-MAY-04	Well Owner:	Dean Silverstone
Well Type:	Resource Protection	Driller #:	Not Reported
Static Level:	0	Flow Rate (GPM):	0
Flow Type:	Not Reported	PSI:	0
Well Test:	Not Reported	Water Reclamation #:	8

## GEOCHECK® - PHYSICAL SETTING SOURCE MAP FINDINGS

Map ID  
Direction  
Distance  
Elevation

Database      EDR ID Number

**AK1700**  
**SSE**  
**1/2 - 1 Mile**  
**Lower**

**WA WELLS      WALOG1000306466**

Database:	Ecology Well Logs	Well Log ID:	387761
Well Tag:	Not Reported	Project Tag:	Not Reported
Notice of Intent #:	E004356	Date Received:	15-SEP-04
Diameter:	2	Casing Depth:	12
Well Completion:	04-MAY-04	Well Owner:	Dean Silverstone
Well Type:	Resource Protection	Driller #:	Not Reported
Static Level:	0	Flow Rate (GPM):	0
Flow Type:	Not Reported	PSI:	0
Well Test:	Not Reported	Water Reclamation #:	8

**AK1701**  
**SSE**  
**1/2 - 1 Mile**  
**Lower**

**WA WELLS      WALOG1000261802**

Database:	Ecology Well Logs	Well Log ID:	337179
Well Tag:	Not Reported	Project Tag:	Not Reported
Notice of Intent #:	R062870	Date Received:	01-AUG-02
Diameter:	0	Casing Depth:	15.5
Well Completion:	25-JUL-02	Well Owner:	Twin Teepees
Well Type:	Resource Protection	Driller #:	Not Reported
Static Level:	0	Flow Rate (GPM):	0
Flow Type:	Not Reported	PSI:	0
Well Test:	Not Reported	Water Reclamation #:	8

**AK1702**  
**SSE**  
**1/2 - 1 Mile**  
**Lower**

**WA WELLS      WALOG1000264135**

Database:	Ecology Well Logs	Well Log ID:	339659
Well Tag:	Not Reported	Project Tag:	Not Reported
Notice of Intent #:	R062870	Date Received:	21-AUG-02
Diameter:	0	Casing Depth:	14.5
Well Completion:	25-JUL-02	Well Owner:	Twin Teepees
Well Type:	Resource Protection	Driller #:	Not Reported
Static Level:	0	Flow Rate (GPM):	0
Flow Type:	Not Reported	PSI:	0
Well Test:	Not Reported	Water Reclamation #:	8

**AK1703**  
**SSE**  
**1/2 - 1 Mile**  
**Lower**

**WA WELLS      WALOG1000655589**

Database:	Ecology Well Logs	Well Log ID:	990098
Well Tag:	Not Reported	Project Tag:	4
Notice of Intent #:	SE53916	Date Received:	10-MAR-15
Diameter:	2.25	Casing Depth:	15

## GEOCHECK® - PHYSICAL SETTING SOURCE MAP FINDINGS

Well Completion:	10-FEB-15	Well Owner:	Tcd Investments Llc/Lawnmower Repair Shop
Well Type:	Resource Protection	Driller #:	3178
Static Level:	10	Flow Rate (GPM):	0
Flow Type:	Static Level	PSI:	0
Well Test:	Not Reported	Water Reclamation #:	8

**AK1704**  
**SSE**  
**1/2 - 1 Mile**  
**Lower**

**WA WELLS      WALOG1000667735**

Database:	Ecology Well Logs	Well Log ID:	1014385
Well Tag:	Not Reported	Project Tag:	b3
Notice of Intent #:	SE53941	Date Received:	27-APR-15
Diameter:	1.5	Casing Depth:	11
Well Completion:	11-FEB-15	Well Owner:	Mcallister
Well Type:	Resource Protection	Driller #:	3018
Static Level:	0	Flow Rate (GPM):	0
Flow Type:	Dry Hole	PSI:	0
Well Test:	Not Reported	Water Reclamation #:	8

**AK1705**  
**SSE**  
**1/2 - 1 Mile**  
**Lower**

**WA WELLS      WALOG1000667736**

Database:	Ecology Well Logs	Well Log ID:	1014386
Well Tag:	Not Reported	Project Tag:	b4
Notice of Intent #:	SE53941	Date Received:	27-APR-15
Diameter:	1.5	Casing Depth:	11
Well Completion:	11-FEB-15	Well Owner:	Mcallister
Well Type:	Resource Protection	Driller #:	3018
Static Level:	0	Flow Rate (GPM):	0
Flow Type:	Dry Hole	PSI:	0
Well Test:	Not Reported	Water Reclamation #:	8

**AK1706**  
**SSE**  
**1/2 - 1 Mile**  
**Lower**

**WA WELLS      WALOG1000667733**

Database:	Ecology Well Logs	Well Log ID:	1014383
Well Tag:	Not Reported	Project Tag:	b1
Notice of Intent #:	SE53941	Date Received:	27-APR-15
Diameter:	1.5	Casing Depth:	11
Well Completion:	11-FEB-15	Well Owner:	Mcallister
Well Type:	Resource Protection	Driller #:	3018
Static Level:	0	Flow Rate (GPM):	0
Flow Type:	Dry Hole	PSI:	0
Well Test:	Not Reported	Water Reclamation #:	8

## GEOCHECK® - PHYSICAL SETTING SOURCE MAP FINDINGS

Map ID  
Direction  
Distance  
Elevation

Database      EDR ID Number

**AK1707**  
**SSE**  
**1/2 - 1 Mile**  
**Lower**

**WA WELLS      WALOG1000667734**

Database:	Ecology Well Logs	Well Log ID:	1014384
Well Tag:	Not Reported	Project Tag:	b2
Notice of Intent #:	SE53941	Date Received:	27-APR-15
Diameter:	1.5	Casing Depth:	11
Well Completion:	11-FEB-15	Well Owner:	Mcallister
Well Type:	Resource Protection	Driller #:	3018
Static Level:	0	Flow Rate (GPM):	0
Flow Type:	Dry Hole	PSI:	0
Well Test:	Not Reported	Water Reclamation #:	8

**AK1708**  
**SSE**  
**1/2 - 1 Mile**  
**Lower**

**WA WELLS      WALOG1000667739**

Database:	Ecology Well Logs	Well Log ID:	1014389
Well Tag:	Not Reported	Project Tag:	b3
Notice of Intent #:	AE30678	Date Received:	27-APR-15
Diameter:	1.5	Casing Depth:	11
Well Completion:	11-FEB-15	Well Owner:	Mcallister
Well Type:	Decommissioning	Driller #:	3018
Static Level:	0	Flow Rate (GPM):	0
Flow Type:	Dry Hole	PSI:	0
Well Test:	Not Reported	Water Reclamation #:	8

**AK1709**  
**SSE**  
**1/2 - 1 Mile**  
**Lower**

**WA WELLS      WALOG1000667740**

Database:	Ecology Well Logs	Well Log ID:	1014390
Well Tag:	Not Reported	Project Tag:	b4
Notice of Intent #:	AE30678	Date Received:	27-APR-15
Diameter:	1.5	Casing Depth:	11
Well Completion:	11-FEB-15	Well Owner:	Mcallister
Well Type:	Decommissioning	Driller #:	3018
Static Level:	0	Flow Rate (GPM):	0
Flow Type:	Dry Hole	PSI:	0
Well Test:	Not Reported	Water Reclamation #:	8

**AK1710**  
**SSE**  
**1/2 - 1 Mile**  
**Lower**

**WA WELLS      WALOG1000667737**

Database:	Ecology Well Logs	Well Log ID:	1014387
Well Tag:	Not Reported	Project Tag:	b1
Notice of Intent #:	AE30678	Date Received:	27-APR-15
Diameter:	1.5	Casing Depth:	11

## GEOCHECK® - PHYSICAL SETTING SOURCE MAP FINDINGS

Well Completion:	11-FEB-15	Well Owner:	Mcallister
Well Type:	Decommissioning	Driller #:	3018
Static Level:	0	Flow Rate (GPM):	0
Flow Type:	Dry Hole	PSI:	0
Well Test:	Not Reported	Water Reclamation #:	8

**AK1711**  
**SSE**  
**1/2 - 1 Mile**  
**Lower**

**WA WELLS      WALOG1000667738**

Database:	Ecology Well Logs	Well Log ID:	1014388
Well Tag:	Not Reported	Project Tag:	b2
Notice of Intent #:	AE30678	Date Received:	27-APR-15
Diameter:	1.5	Casing Depth:	11
Well Completion:	11-FEB-15	Well Owner:	Mcallister
Well Type:	Decommissioning	Driller #:	3018
Static Level:	0	Flow Rate (GPM):	0
Flow Type:	Dry Hole	PSI:	0
Well Test:	Not Reported	Water Reclamation #:	8

**AK1712**  
**SSE**  
**1/2 - 1 Mile**  
**Lower**

**WA WELLS      WALOG1000655623**

Database:	Ecology Well Logs	Well Log ID:	990141
Well Tag:	Not Reported	Project Tag:	3
Notice of Intent #:	SE53917	Date Received:	10-MAR-15
Diameter:	2.25	Casing Depth:	15
Well Completion:	10-FEB-15	Well Owner:	Tcd Investments Llc/Lawnmower Repair Shop
Well Type:	Resource Protection	Driller #:	3178
Static Level:	10	Flow Rate (GPM):	0
Flow Type:	Static Level	PSI:	0
Well Test:	Not Reported	Water Reclamation #:	8

**AK1713**  
**SSE**  
**1/2 - 1 Mile**  
**Lower**

**WA WELLS      WALOG1000655599**

Database:	Ecology Well Logs	Well Log ID:	990114
Well Tag:	Not Reported	Project Tag:	1
Notice of Intent #:	AE30648	Date Received:	10-MAR-15
Diameter:	2.25	Casing Depth:	20
Well Completion:	10-FEB-15	Well Owner:	Tcd Investments Llc/Lawnmower Repair Shop
Well Type:	Decommissioning	Driller #:	3178
Static Level:	6	Flow Rate (GPM):	0
Flow Type:	Static Level	PSI:	0
Well Test:	Not Reported	Water Reclamation #:	8

## GEOCHECK® - PHYSICAL SETTING SOURCE MAP FINDINGS

Map ID  
Direction  
Distance  
Elevation

Database      EDR ID Number

**AK1714**  
**SSE**  
**1/2 - 1 Mile**  
**Lower**

**WA WELLS      WALOG1000655600**

Database:	Ecology Well Logs	Well Log ID:	990116
Well Tag:	Not Reported	Project Tag:	3
Notice of Intent #:	AE30648	Date Received:	10-MAR-15
Diameter:	2.25	Casing Depth:	15
Well Completion:	10-FEB-15	Well Owner:	Tcd Investments Llc/Lawnmower Repair Shop
Well Type:	Decommissioning	Driller #:	3178
Static Level:	10	Flow Rate (GPM):	0
Flow Type:	Static Level	PSI:	0
Well Test:	Not Reported	Water Reclamation #:	8

**AK1715**  
**SSE**  
**1/2 - 1 Mile**  
**Lower**

**WA WELLS      WALOG1000655597**

Database:	Ecology Well Logs	Well Log ID:	990112
Well Tag:	Not Reported	Project Tag:	2
Notice of Intent #:	SE53917	Date Received:	10-MAR-15
Diameter:	2.25	Casing Depth:	15
Well Completion:	10-FEB-15	Well Owner:	Tcd Investments Llc/Lawnmower Repair Shop
Well Type:	Resource Protection	Driller #:	3178
Static Level:	10	Flow Rate (GPM):	0
Flow Type:	Static Level	PSI:	0
Well Test:	Not Reported	Water Reclamation #:	8

**AK1716**  
**SSE**  
**1/2 - 1 Mile**  
**Lower**

**WA WELLS      WALOG1000655598**

Database:	Ecology Well Logs	Well Log ID:	990113
Well Tag:	Not Reported	Project Tag:	6
Notice of Intent #:	SE53916	Date Received:	10-MAR-15
Diameter:	2.25	Casing Depth:	15
Well Completion:	10-FEB-15	Well Owner:	Tcd Investments Llc/Lawnmower Repair Shop
Well Type:	Resource Protection	Driller #:	3178
Static Level:	10	Flow Rate (GPM):	0
Flow Type:	Static Level	PSI:	0
Well Test:	Not Reported	Water Reclamation #:	8

**AK1717**  
**SSE**  
**1/2 - 1 Mile**  
**Lower**

**WA WELLS      WALOG1000655616**

Database:	Ecology Well Logs	Well Log ID:	990133
Well Tag:	Not Reported	Project Tag:	2
Notice of Intent #:	AE30648	Date Received:	10-MAR-15
Diameter:	2.25	Casing Depth:	15



## GEOCHECK® - PHYSICAL SETTING SOURCE MAP FINDINGS

Well Completion:	10-FEB-15	Well Owner:	Tcd Investments Llc/Lawnmower Repair Shop
Well Type:	Decommissioning	Driller #:	3178
Static Level:	10	Flow Rate (GPM):	0
Flow Type:	Static Level	PSI:	0
Well Test:	Not Reported	Water Reclamation #:	8

**AK1718**  
**SSE**  
**1/2 - 1 Mile**  
**Lower**

**WA WELLS    WALOG1000655619**

Database:	Ecology Well Logs	Well Log ID:	990137
Well Tag:	Not Reported	Project Tag:	1
Notice of Intent #:	SE53917	Date Received:	10-MAR-15
Diameter:	2.25	Casing Depth:	20
Well Completion:	10-FEB-15	Well Owner:	Tcd Investments Llc/Lawnmower Repair Shop
Well Type:	Resource Protection	Driller #:	3178
Static Level:	10	Flow Rate (GPM):	0
Flow Type:	Static Level	PSI:	0
Well Test:	Not Reported	Water Reclamation #:	8

**AK1719**  
**SSE**  
**1/2 - 1 Mile**  
**Lower**

**WA WELLS    WALOG1000655601**

Database:	Ecology Well Logs	Well Log ID:	990117
Well Tag:	Not Reported	Project Tag:	7
Notice of Intent #:	AE30647	Date Received:	10-MAR-15
Diameter:	2.25	Casing Depth:	15
Well Completion:	10-FEB-15	Well Owner:	Tcd Investments Llc/Lawnmower Repair Shop
Well Type:	Decommissioning	Driller #:	3178
Static Level:	10	Flow Rate (GPM):	0
Flow Type:	Static Level	PSI:	0
Well Test:	Not Reported	Water Reclamation #:	8

**AK1720**  
**SSE**  
**1/2 - 1 Mile**  
**Lower**

**WA WELLS    WALOG1000655615**

Database:	Ecology Well Logs	Well Log ID:	990132
Well Tag:	Not Reported	Project Tag:	5
Notice of Intent #:	AE30647	Date Received:	10-MAR-15
Diameter:	2.25	Casing Depth:	15
Well Completion:	10-FEB-15	Well Owner:	Tcd Investments Llc/Lawnmower Repair Shop
Well Type:	Decommissioning	Driller #:	3178
Static Level:	10	Flow Rate (GPM):	0
Flow Type:	Static Level	PSI:	0
Well Test:	Not Reported	Water Reclamation #:	8

## GEOCHECK® - PHYSICAL SETTING SOURCE MAP FINDINGS

Map ID  
Direction  
Distance  
Elevation

Database      EDR ID Number

**AL1721**  
**WNW**  
**1/2 - 1 Mile**  
**Higher**

**WA WELLS      WALOG1000444491**

Database:	Ecology Well Logs	Well Log ID:	575566
Well Tag:	Not Reported	Project Tag:	Not Reported
Notice of Intent #:	SE03721	Date Received:	10-FEB-09
Diameter:	0	Casing Depth:	20.5
Well Completion:	16-DEC-08	Well Owner:	City Of Seattle   Shannon & Wilson
Well Type:	Resource Protection	Driller #:	Not Reported
Static Level:	0	Flow Rate (GPM):	0
Flow Type:	Not Reported	PSI:	0
Well Test:	Not Reported	Water Reclamation #:	8

**AL1722**  
**WNW**  
**1/2 - 1 Mile**  
**Higher**

**WA WELLS      WALOG1000491382**

Database:	Ecology Well Logs	Well Log ID:	661734
Well Tag:	Not Reported	Project Tag:	Not Reported
Notice of Intent #:	SE07353	Date Received:	24-JUN-10
Diameter:	0	Casing Depth:	100
Well Completion:	24-MAY-10		
Well Owner:	U-Save Oil Co. C/Corbank Env.   Corbank Environmental		
Well Type:	Resource Protection	Driller #:	Not Reported
Static Level:	0	Flow Rate (GPM):	0
Flow Type:	Not Reported	PSI:	0
Well Test:	Not Reported	Water Reclamation #:	8

**AL1723**  
**WNW**  
**1/2 - 1 Mile**  
**Higher**

**WA WELLS      WALOG1000491383**

Database:	Ecology Well Logs	Well Log ID:	661736
Well Tag:	Not Reported	Project Tag:	Not Reported
Notice of Intent #:	AE09553	Date Received:	24-JUN-10
Diameter:	0	Casing Depth:	100
Well Completion:	24-MAY-10		
Well Owner:	U-Save Oil Co. C/Corbank Env.   Corbank Environmental		
Well Type:	Decommissioning	Driller #:	Not Reported
Static Level:	0	Flow Rate (GPM):	0
Flow Type:	Not Reported	PSI:	0
Well Test:	Not Reported	Water Reclamation #:	8

**AM1724**  
**East**  
**1/2 - 1 Mile**  
**Lower**

**WA WELLS      WALOG1000722815**

Database:	Ecology Well Logs	Well Log ID:	1567225
Well Tag:	Not Reported	Project Tag:	1

## GEOCHECK® - PHYSICAL SETTING SOURCE MAP FINDINGS

Notice of Intent #:	SE58102	Date Received:	14-JUN-16
Diameter:	8	Casing Depth:	15
Well Completion:	19-APR-16	Well Owner:	Stratford Group
Well Type:	Resource Protection	Driller #:	1815
Static Level:	0	Flow Rate (GPM):	0
Flow Type:	Dry Hole	PSI:	0
Well Test:	Not Reported	Water Reclamation #:	8

**AM1725**

**East  
1/2 - 1 Mile  
Lower**

**WA WELLS      WALOG1000667217**

Database:	Ecology Well Logs	Well Log ID:	1013698
Well Tag:	Not Reported	Project Tag:	Not Reported
Notice of Intent #:	AE30679	Date Received:	26-APR-15
Diameter:	6	Casing Depth:	17
Well Completion:	13-FEB-15	Well Owner:	Irwin
Well Type:	Decommissioning	Driller #:	3113
Static Level:	0	Flow Rate (GPM):	0
Flow Type:	Dry Hole	PSI:	0
Well Test:	Not Reported	Water Reclamation #:	8

**AM1726**

**East  
1/2 - 1 Mile  
Lower**

**WA WELLS      WALOG1000722816**

Database:	Ecology Well Logs	Well Log ID:	1567226
Well Tag:	Not Reported	Project Tag:	3
Notice of Intent #:	SE58102	Date Received:	14-JUN-16
Diameter:	8	Casing Depth:	15
Well Completion:	19-APR-16	Well Owner:	Stratford Group
Well Type:	Resource Protection	Driller #:	1815
Static Level:	0	Flow Rate (GPM):	0
Flow Type:	Dry Hole	PSI:	0
Well Test:	Not Reported	Water Reclamation #:	8

**AM1727**

**East  
1/2 - 1 Mile  
Lower**

**WA WELLS      WALOG1000722818**

Database:	Ecology Well Logs	Well Log ID:	1567228
Well Tag:	Not Reported	Project Tag:	3
Notice of Intent #:	AE36994	Date Received:	14-JUN-16
Diameter:	8	Casing Depth:	15
Well Completion:	19-APR-16	Well Owner:	Stratford Group
Well Type:	Decommissioning	Driller #:	1815
Static Level:	0	Flow Rate (GPM):	0
Flow Type:	Dry Hole	PSI:	0
Well Test:	Not Reported	Water Reclamation #:	8

## GEOCHECK® - PHYSICAL SETTING SOURCE MAP FINDINGS

Map ID  
Direction  
Distance  
Elevation

Database      EDR ID Number

**AM1728**  
**East**  
**1/2 - 1 Mile**  
**Lower**

**WA WELLS      WALOG1000722817**

Database:	Ecology Well Logs	Well Log ID:	1567227
Well Tag:	Not Reported	Project Tag:	1
Notice of Intent #:	AE36994	Date Received:	14-JUN-16
Diameter:	8	Casing Depth:	15
Well Completion:	19-APR-16	Well Owner:	Stratford Group
Well Type:	Decommissioning	Driller #:	1815
Static Level:	0	Flow Rate (GPM):	0
Flow Type:	Dry Hole	PSI:	0
Well Test:	Not Reported	Water Reclamation #:	8

**AM1729**  
**East**  
**1/2 - 1 Mile**  
**Lower**

**WA WELLS      WALOG1000667213**

Database:	Ecology Well Logs	Well Log ID:	1013694
Well Tag:	Not Reported	Project Tag:	Not Reported
Notice of Intent #:	AE30679	Date Received:	26-APR-15
Diameter:	6	Casing Depth:	17
Well Completion:	13-FEB-15	Well Owner:	Irwin
Well Type:	Decommissioning	Driller #:	3113
Static Level:	0	Flow Rate (GPM):	0
Flow Type:	Dry Hole	PSI:	0
Well Test:	Not Reported	Water Reclamation #:	8

**AM1730**  
**East**  
**1/2 - 1 Mile**  
**Lower**

**WA WELLS      WALOG1000667212**

Database:	Ecology Well Logs	Well Log ID:	1013693
Well Tag:	Not Reported	Project Tag:	Not Reported
Notice of Intent #:	SE53942	Date Received:	26-APR-15
Diameter:	6	Casing Depth:	17
Well Completion:	13-FEB-15	Well Owner:	Irwin
Well Type:	Resource Protection	Driller #:	3113
Static Level:	0	Flow Rate (GPM):	0
Flow Type:	Dry Hole	PSI:	0
Well Test:	Not Reported	Water Reclamation #:	8

**AM1731**  
**East**  
**1/2 - 1 Mile**  
**Lower**

**WA WELLS      WALOG1000667214**

Database:	Ecology Well Logs	Well Log ID:	1013695
Well Tag:	Not Reported	Project Tag:	Not Reported
Notice of Intent #:	SE53942	Date Received:	26-APR-15
Diameter:	6	Casing Depth:	20

## GEOCHECK® - PHYSICAL SETTING SOURCE MAP FINDINGS

Well Completion:	13-FEB-15	Well Owner:	Irwin
Well Type:	Resource Protection	Driller #:	3113
Static Level:	0	Flow Rate (GPM):	0
Flow Type:	Dry Hole	PSI:	0
Well Test:	Not Reported	Water Reclamation #:	8

**AM1732**  
**East**  
**1/2 - 1 Mile**  
**Lower**

**WA WELLS      WALOG1000667216**

Database:	Ecology Well Logs	Well Log ID:	1013697
Well Tag:	Not Reported	Project Tag:	Not Reported
Notice of Intent #:	SE53942	Date Received:	26-APR-15
Diameter:	6	Casing Depth:	17
Well Completion:	13-FEB-15	Well Owner:	Irwin
Well Type:	Resource Protection	Driller #:	3113
Static Level:	0	Flow Rate (GPM):	0
Flow Type:	Dry Hole	PSI:	0
Well Test:	Not Reported	Water Reclamation #:	8

**AM1733**  
**East**  
**1/2 - 1 Mile**  
**Lower**

**WA WELLS      WALOG1000667215**

Database:	Ecology Well Logs	Well Log ID:	1013696
Well Tag:	Not Reported	Project Tag:	Not Reported
Notice of Intent #:	AE30679	Date Received:	26-APR-15
Diameter:	6	Casing Depth:	20
Well Completion:	13-FEB-15	Well Owner:	Irwin
Well Type:	Decommissioning	Driller #:	3113
Static Level:	0	Flow Rate (GPM):	0
Flow Type:	Dry Hole	PSI:	0
Well Test:	Not Reported	Water Reclamation #:	8

**AM1734**  
**East**  
**1/2 - 1 Mile**  
**Lower**

**WA WELLS      WALOG1000722825**

Database:	Ecology Well Logs	Well Log ID:	1567235
Well Tag:	Not Reported	Project Tag:	7
Notice of Intent #:	SE58102	Date Received:	14-JUN-16
Diameter:	8	Casing Depth:	10
Well Completion:	19-APR-16	Well Owner:	Stratford Group
Well Type:	Resource Protection	Driller #:	1815
Static Level:	0	Flow Rate (GPM):	0
Flow Type:	Dry Hole	PSI:	0
Well Test:	Not Reported	Water Reclamation #:	8

## GEOCHECK® - PHYSICAL SETTING SOURCE MAP FINDINGS

Map ID  
Direction  
Distance  
Elevation

Database      EDR ID Number

**AM1735**  
**East**  
**1/2 - 1 Mile**  
**Lower**

**WA WELLS      WALOG1000722824**

Database:	Ecology Well Logs	Well Log ID:	1567234
Well Tag:	Not Reported	Project Tag:	6
Notice of Intent #:	SE58102	Date Received:	14-JUN-16
Diameter:	8	Casing Depth:	10
Well Completion:	19-APR-16	Well Owner:	Stratford Group
Well Type:	Resource Protection	Driller #:	1815
Static Level:	0	Flow Rate (GPM):	0
Flow Type:	Dry Hole	PSI:	0
Well Test:	Not Reported	Water Reclamation #:	8

**AM1736**  
**East**  
**1/2 - 1 Mile**  
**Lower**

**WA WELLS      WALOG1000722826**

Database:	Ecology Well Logs	Well Log ID:	1567236
Well Tag:	Not Reported	Project Tag:	5
Notice of Intent #:	AE36994	Date Received:	14-JUN-16
Diameter:	8	Casing Depth:	10
Well Completion:	19-APR-16	Well Owner:	Stratford Group
Well Type:	Decommissioning	Driller #:	1815
Static Level:	0	Flow Rate (GPM):	0
Flow Type:	Dry Hole	PSI:	0
Well Test:	Not Reported	Water Reclamation #:	8

**AM1737**  
**East**  
**1/2 - 1 Mile**  
**Lower**

**WA WELLS      WALOG1000722828**

Database:	Ecology Well Logs	Well Log ID:	1567238
Well Tag:	Not Reported	Project Tag:	7
Notice of Intent #:	AE36994	Date Received:	14-JUN-16
Diameter:	8	Casing Depth:	10
Well Completion:	19-APR-16	Well Owner:	Stratford Group
Well Type:	Decommissioning	Driller #:	1815
Static Level:	0	Flow Rate (GPM):	0
Flow Type:	Dry Hole	PSI:	0
Well Test:	Not Reported	Water Reclamation #:	8

**AM1738**  
**East**  
**1/2 - 1 Mile**  
**Lower**

**WA WELLS      WALOG1000722827**

Database:	Ecology Well Logs	Well Log ID:	1567237
Well Tag:	Not Reported	Project Tag:	6
Notice of Intent #:	AE36994	Date Received:	14-JUN-16
Diameter:	8	Casing Depth:	10

## GEOCHECK® - PHYSICAL SETTING SOURCE MAP FINDINGS

Well Completion:	19-APR-16	Well Owner:	Stratford Group
Well Type:	Decommissioning	Driller #:	1815
Static Level:	0	Flow Rate (GPM):	0
Flow Type:	Dry Hole	PSI:	0
Well Test:	Not Reported	Water Reclamation #:	8

**AM1739**  
**East**  
**1/2 - 1 Mile**  
**Lower**

**WA WELLS      WALOG1000722820**

Database:	Ecology Well Logs	Well Log ID:	1567230
Well Tag:	Not Reported	Project Tag:	4
Notice of Intent #:	SE58102	Date Received:	14-JUN-16
Diameter:	8	Casing Depth:	20
Well Completion:	19-APR-16	Well Owner:	Stratford Group
Well Type:	Resource Protection	Driller #:	1815
Static Level:	0	Flow Rate (GPM):	0
Flow Type:	Dry Hole	PSI:	0
Well Test:	Not Reported	Water Reclamation #:	8

**AM1740**  
**East**  
**1/2 - 1 Mile**  
**Lower**

**WA WELLS      WALOG1000722819**

Database:	Ecology Well Logs	Well Log ID:	1567229
Well Tag:	Not Reported	Project Tag:	2
Notice of Intent #:	SE58102	Date Received:	14-JUN-16
Diameter:	8	Casing Depth:	20
Well Completion:	19-APR-16	Well Owner:	Stratford Group
Well Type:	Resource Protection	Driller #:	1815
Static Level:	0	Flow Rate (GPM):	0
Flow Type:	Dry Hole	PSI:	0
Well Test:	Not Reported	Water Reclamation #:	8

**AM1741**  
**East**  
**1/2 - 1 Mile**  
**Lower**

**WA WELLS      WALOG1000722821**

Database:	Ecology Well Logs	Well Log ID:	1567231
Well Tag:	Not Reported	Project Tag:	2
Notice of Intent #:	AE36994	Date Received:	14-JUN-16
Diameter:	8	Casing Depth:	20
Well Completion:	19-APR-16	Well Owner:	Stratford Group
Well Type:	Decommissioning	Driller #:	1815
Static Level:	0	Flow Rate (GPM):	0
Flow Type:	Dry Hole	PSI:	0
Well Test:	Not Reported	Water Reclamation #:	8

## GEOCHECK® - PHYSICAL SETTING SOURCE MAP FINDINGS

Map ID  
Direction  
Distance  
Elevation

Database      EDR ID Number

**AM1742**  
**East**  
**1/2 - 1 Mile**  
**Lower**

**WA WELLS      WALOG1000722823**

Database:	Ecology Well Logs	Well Log ID:	1567233
Well Tag:	Not Reported	Project Tag:	5
Notice of Intent #:	SE58102	Date Received:	14-JUN-16
Diameter:	8	Casing Depth:	10
Well Completion:	19-APR-16	Well Owner:	Stratford Group
Well Type:	Resource Protection	Driller #:	1815
Static Level:	0	Flow Rate (GPM):	0
Flow Type:	Dry Hole	PSI:	0
Well Test:	Not Reported	Water Reclamation #:	8

**AM1743**  
**East**  
**1/2 - 1 Mile**  
**Lower**

**WA WELLS      WALOG1000722822**

Database:	Ecology Well Logs	Well Log ID:	1567232
Well Tag:	Not Reported	Project Tag:	4
Notice of Intent #:	AE36994	Date Received:	14-JUN-16
Diameter:	8	Casing Depth:	20
Well Completion:	19-APR-16	Well Owner:	Stratford Group
Well Type:	Decommissioning	Driller #:	1815
Static Level:	0	Flow Rate (GPM):	0
Flow Type:	Dry Hole	PSI:	0
Well Test:	Not Reported	Water Reclamation #:	8

**AN1744**  
**WSW**  
**1/2 - 1 Mile**  
**Higher**

**WA WELLS      WALOG1000345782**

Database:	Ecology Well Logs	Well Log ID:	436167
Well Tag:	Not Reported	Project Tag:	Not Reported
Notice of Intent #:	S024805	Date Received:	29-MAR-06
Diameter:	8	Casing Depth:	35
Well Completion:	22-MAR-06	Well Owner:	Safeway Inc
Well Type:	Resource Protection	Driller #:	Not Reported
Static Level:	0	Flow Rate (GPM):	0
Flow Type:	Not Reported	PSI:	0
Well Test:	Not Reported	Water Reclamation #:	8

**AN1745**  
**WSW**  
**1/2 - 1 Mile**  
**Higher**

**WA WELLS      WALOG1000345781**

Database:	Ecology Well Logs	Well Log ID:	436166
Well Tag:	Not Reported	Project Tag:	Not Reported
Notice of Intent #:	S024805	Date Received:	29-MAR-06
Diameter:	8	Casing Depth:	35



## GEOCHECK® - PHYSICAL SETTING SOURCE MAP FINDINGS

Well Completion:	22-MAR-06	Well Owner:	Safeway Inc
Well Type:	Resource Protection	Driller #:	Not Reported
Static Level:	0	Flow Rate (GPM):	0
Flow Type:	Not Reported	PSI:	0
Well Test:	Not Reported	Water Reclamation #:	8

**AN1746**  
**WSW**  
**1/2 - 1 Mile**  
**Higher**

**WA WELLS      WALOG1000594542**

Database:	Ecology Well Logs	Well Log ID:	865043
Well Tag:	Not Reported	Project Tag:	Not Reported
Notice of Intent #:	AE22016	Date Received:	24-JUN-13
Diameter:	8	Casing Depth:	20
Well Completion:	28-MAY-13	Well Owner:	Goodman Real Estate   Earth Solutions
Well Type:	Decommissioning	Driller #:	Not Reported
Static Level:	0	Flow Rate (GPM):	0
Flow Type:	Not Reported	PSI:	0
Well Test:	Not Reported	Water Reclamation #:	8

**AN1747**  
**WSW**  
**1/2 - 1 Mile**  
**Higher**

**WA WELLS      WALOG1000345783**

Database:	Ecology Well Logs	Well Log ID:	436168
Well Tag:	Not Reported	Project Tag:	Not Reported
Notice of Intent #:	S024805	Date Received:	29-MAR-06
Diameter:	8	Casing Depth:	35
Well Completion:	22-MAR-06	Well Owner:	Safeway Inc
Well Type:	Resource Protection	Driller #:	Not Reported
Static Level:	0	Flow Rate (GPM):	0
Flow Type:	Not Reported	PSI:	0
Well Test:	Not Reported	Water Reclamation #:	8

**AN1748**  
**WSW**  
**1/2 - 1 Mile**  
**Higher**

**WA WELLS      WALOG1000341425**

Database:	Ecology Well Logs	Well Log ID:	429835
Well Tag:	AGF650	Project Tag:	Not Reported
Notice of Intent #:	A118127	Date Received:	13-JAN-06
Diameter:	2	Casing Depth:	48
Well Completion:	14-DEC-05	Well Owner:	Seattle Monorail
Well Type:	Decommissioning	Driller #:	Not Reported
Static Level:	0	Flow Rate (GPM):	0
Flow Type:	Not Reported	PSI:	0
Well Test:	Not Reported	Water Reclamation #:	8

## GEOCHECK® - PHYSICAL SETTING SOURCE MAP FINDINGS

Map ID  
Direction  
Distance  
Elevation

Database      EDR ID Number

**AN1749**  
**WSW**  
**1/2 - 1 Mile**  
**Higher**

**WA WELLS      WALOG1000249096**

Database:	Ecology Well Logs	Well Log ID:	323409
Well Tag:	Not Reported	Project Tag:	Not Reported
Notice of Intent #:	S006108	Date Received:	01-JUN-00
Diameter:	0	Casing Depth:	8
Well Completion:	08-MAY-00	Well Owner:	Safeway Stores Inc
Well Type:	Resource Protection	Driller #:	Not Reported
Static Level:	0	Flow Rate (GPM):	0
Flow Type:	Not Reported	PSI:	0
Well Test:	Not Reported	Water Reclamation #:	8

**AN1750**  
**WSW**  
**1/2 - 1 Mile**  
**Higher**

**WA WELLS      WALOG1000249095**

Database:	Ecology Well Logs	Well Log ID:	323408
Well Tag:	Not Reported	Project Tag:	Not Reported
Notice of Intent #:	S006108	Date Received:	01-JUN-00
Diameter:	0	Casing Depth:	0
Well Completion:	08-MAY-00	Well Owner:	Safeway Stores Inc
Well Type:	Resource Protection	Driller #:	Not Reported
Static Level:	0	Flow Rate (GPM):	0
Flow Type:	Not Reported	PSI:	0
Well Test:	Not Reported	Water Reclamation #:	8

**AN1751**  
**WSW**  
**1/2 - 1 Mile**  
**Higher**

**WA WELLS      WALOG1000341424**

Database:	Ecology Well Logs	Well Log ID:	429834
Well Tag:	AGF649	Project Tag:	Not Reported
Notice of Intent #:	A118126	Date Received:	13-JAN-06
Diameter:	2	Casing Depth:	30
Well Completion:	14-DEC-05	Well Owner:	City Of Seattle
Well Type:	Decommissioning	Driller #:	Not Reported
Static Level:	0	Flow Rate (GPM):	0
Flow Type:	Not Reported	PSI:	0
Well Test:	Not Reported	Water Reclamation #:	8

**AN1752**  
**WSW**  
**1/2 - 1 Mile**  
**Higher**

**WA WELLS      WALOG1000249097**

Database:	Ecology Well Logs	Well Log ID:	323410
Well Tag:	Not Reported	Project Tag:	Not Reported
Notice of Intent #:	S006108	Date Received:	01-JUN-00
Diameter:	0	Casing Depth:	8

## GEOCHECK® - PHYSICAL SETTING SOURCE MAP FINDINGS

Well Completion:	08-MAY-00	Well Owner:	Safeway Stores Inc
Well Type:	Resource Protection	Driller #:	Not Reported
Static Level:	0	Flow Rate (GPM):	0
Flow Type:	Not Reported	PSI:	0
Well Test:	Not Reported	Water Reclamation #:	8

**AN1753**  
**WSW**  
**1/2 - 1 Mile**  
**Higher**

**WA WELLS      WALOG1000797582**

Database:	Ecology Well Logs	Well Log ID:	1760643
Well Tag:	Not Reported	Project Tag:	B3
Notice of Intent #:	AE49562	Date Received:	20-JUL-18
Diameter:	2.25	Casing Depth:	14
Well Completion:	14-MAY-18	Well Owner:	Scott Graham - Seattle Safeway
Well Type:	Decommissioning	Driller #:	3178
Static Level:	0	Flow Rate (GPM):	0
Flow Type:	Not Reported	PSI:	0
Well Test:	Not Reported	Water Reclamation #:	8

**AN1754**  
**WSW**  
**1/2 - 1 Mile**  
**Higher**

**WA WELLS      WALOG1000797577**

Database:	Ecology Well Logs	Well Log ID:	1760638
Well Tag:	Not Reported	Project Tag:	B3
Notice of Intent #:	SE66498	Date Received:	20-JUL-18
Diameter:	2.25	Casing Depth:	14
Well Completion:	14-MAY-18	Well Owner:	Scott Graham - Seattle Safeway
Well Type:	Resource Protection	Driller #:	3178
Static Level:	0	Flow Rate (GPM):	0
Flow Type:	Not Reported	PSI:	0
Well Test:	Not Reported	Water Reclamation #:	8

**AN1755**  
**WSW**  
**1/2 - 1 Mile**  
**Higher**

**WA WELLS      WALOG1000797590**

Database:	Ecology Well Logs	Well Log ID:	1760652
Well Tag:	Not Reported	Project Tag:	B2
Notice of Intent #:	SE66498	Date Received:	20-JUL-18
Diameter:	2.25	Casing Depth:	14
Well Completion:	04-MAY-18	Well Owner:	Scott Graham - Seattle Safeway
Well Type:	Resource Protection	Driller #:	3178
Static Level:	0	Flow Rate (GPM):	0
Flow Type:	Not Reported	PSI:	0
Well Test:	Not Reported	Water Reclamation #:	8

## GEOCHECK® - PHYSICAL SETTING SOURCE MAP FINDINGS

Map ID  
Direction  
Distance  
Elevation

Database      EDR ID Number

**AN1756**  
**WSW**  
**1/2 - 1 Mile**  
**Higher**

**WA WELLS      WALOG1000797587**

Database:	Ecology Well Logs	Well Log ID:	1760648
Well Tag:	Not Reported	Project Tag:	B1
Notice of Intent #:	SE66498	Date Received:	20-JUL-18
Diameter:	2.25	Casing Depth:	18
Well Completion:	14-MAY-18	Well Owner:	Scott Graham - Seattle Safeway
Well Type:	Resource Protection	Driller #:	3178
Static Level:	0	Flow Rate (GPM):	0
Flow Type:	Not Reported	PSI:	0
Well Test:	Not Reported	Water Reclamation #:	8

**AN1757**  
**WSW**  
**1/2 - 1 Mile**  
**Higher**

**WA WELLS      WALOG1000797565**

Database:	Ecology Well Logs	Well Log ID:	1760625
Well Tag:	Not Reported	Project Tag:	B2
Notice of Intent #:	AE49562	Date Received:	20-JUL-18
Diameter:	2.25	Casing Depth:	14
Well Completion:	04-MAY-18	Well Owner:	Scott Graham - Seattle Safeway
Well Type:	Decommissioning	Driller #:	3178
Static Level:	0	Flow Rate (GPM):	0
Flow Type:	Not Reported	PSI:	0
Well Test:	Not Reported	Water Reclamation #:	8

**AN1758**  
**WSW**  
**1/2 - 1 Mile**  
**Higher**

**WA WELLS      WALOG1000797554**

Database:	Ecology Well Logs	Well Log ID:	1760612
Well Tag:	Not Reported	Project Tag:	B4
Notice of Intent #:	SE66498	Date Received:	24-JUL-18
Diameter:	2.25	Casing Depth:	18
Well Completion:	04-MAY-18	Well Owner:	Scott Graham - Seattle Safeway
Well Type:	Resource Protection	Driller #:	3178
Static Level:	0	Flow Rate (GPM):	0
Flow Type:	Not Reported	PSI:	0
Well Test:	Not Reported	Water Reclamation #:	8

**AN1759**  
**WSW**  
**1/2 - 1 Mile**  
**Higher**

**WA WELLS      WALOG1000594543**

Database:	Ecology Well Logs	Well Log ID:	865045
Well Tag:	Not Reported	Project Tag:	Not Reported
Notice of Intent #:	SE48261	Date Received:	24-JUN-13
Diameter:	8	Casing Depth:	20

## GEOCHECK® - PHYSICAL SETTING SOURCE MAP FINDINGS

Well Completion:	28-MAY-13	Well Owner:	Goodman Real Estate   Earth Solutions
Well Type:	Resource Protection	Driller #:	Not Reported
Static Level:	0	Flow Rate (GPM):	0
Flow Type:	Not Reported	PSI:	0
Well Test:	Not Reported	Water Reclamation #:	8

**AN1760**  
**WSW**  
**1/2 - 1 Mile**  
**Higher**

**WA WELLS    WALOG1000797564**

Database:	Ecology Well Logs	Well Log ID:	1760624
Well Tag:	Not Reported	Project Tag:	B1
Notice of Intent #:	AE49562	Date Received:	20-JUL-18
Diameter:	2.25	Casing Depth:	18
Well Completion:	14-MAY-18	Well Owner:	Scott Graham - Seattle Safeway
Well Type:	Decommissioning	Driller #:	3178
Static Level:	0	Flow Rate (GPM):	0
Flow Type:	Not Reported	PSI:	0
Well Test:	Not Reported	Water Reclamation #:	8

**AN1761**  
**WSW**  
**1/2 - 1 Mile**  
**Higher**

**WA WELLS    WALOG1000797563**

Database:	Ecology Well Logs	Well Log ID:	1760623
Well Tag:	Not Reported	Project Tag:	B4
Notice of Intent #:	AE49562	Date Received:	20-JUL-18
Diameter:	2.25	Casing Depth:	18
Well Completion:	04-MAY-18	Well Owner:	Scott Graham - Seattle Safeway
Well Type:	Decommissioning	Driller #:	3178
Static Level:	0	Flow Rate (GPM):	0
Flow Type:	Not Reported	PSI:	0
Well Test:	Not Reported	Water Reclamation #:	8

**AN1762**  
**WSW**  
**1/2 - 1 Mile**  
**Higher**

**WA WELLS    WALOG1000249090**

Database:	Ecology Well Logs	Well Log ID:	323400
Well Tag:	Not Reported	Project Tag:	Not Reported
Notice of Intent #:	S006108	Date Received:	01-JUN-00
Diameter:	0	Casing Depth:	5
Well Completion:	08-MAY-00	Well Owner:	Safeway Stores Inc
Well Type:	Resource Protection	Driller #:	Not Reported
Static Level:	0	Flow Rate (GPM):	0
Flow Type:	Not Reported	PSI:	0
Well Test:	Not Reported	Water Reclamation #:	8

## GEOCHECK® - PHYSICAL SETTING SOURCE MAP FINDINGS

Map ID  
 Direction  
 Distance  
 Elevation

Database      EDR ID Number

**AN1763**  
**WSW**  
**1/2 - 1 Mile**  
**Higher**

**WA WELLS      WALOG1000181257**

Database:	Ecology Well Logs	Well Log ID:	206021
Well Tag:	Not Reported	Project Tag:	Not Reported
Notice of Intent #:	047297	Date Received:	02-JUN-92
Diameter:	0	Casing Depth:	0
Well Completion:	Not Reported	Well Owner:	Unocal Station #4547
Well Type:	Resource Protection	Driller #:	Not Reported
Static Level:	0	Flow Rate (GPM):	0
Flow Type:	Not Reported	PSI:	0
Well Test:	Not Reported	Water Reclamation #:	8

**AN1764**  
**WSW**  
**1/2 - 1 Mile**  
**Higher**

**WA WELLS      WALOG1000181256**

Database:	Ecology Well Logs	Well Log ID:	206020
Well Tag:	Not Reported	Project Tag:	Not Reported
Notice of Intent #:	047297	Date Received:	02-JUN-92
Diameter:	0	Casing Depth:	0
Well Completion:	Not Reported	Well Owner:	Unocal Station #4547
Well Type:	Resource Protection	Driller #:	Not Reported
Static Level:	0	Flow Rate (GPM):	0
Flow Type:	Not Reported	PSI:	0
Well Test:	Not Reported	Water Reclamation #:	8

**AN1765**  
**WSW**  
**1/2 - 1 Mile**  
**Higher**

**WA WELLS      WALOG1000249091**

Database:	Ecology Well Logs	Well Log ID:	323401
Well Tag:	Not Reported	Project Tag:	Not Reported
Notice of Intent #:	S006108	Date Received:	01-JUN-00
Diameter:	0	Casing Depth:	4
Well Completion:	08-MAY-00	Well Owner:	Safeway Stores Inc
Well Type:	Resource Protection	Driller #:	Not Reported
Static Level:	0	Flow Rate (GPM):	0
Flow Type:	Not Reported	PSI:	0
Well Test:	Not Reported	Water Reclamation #:	8

**AN1766**  
**WSW**  
**1/2 - 1 Mile**  
**Higher**

**WA WELLS      WALOG1000249094**

Database:	Ecology Well Logs	Well Log ID:	323404
Well Tag:	Not Reported	Project Tag:	Not Reported
Notice of Intent #:	S006108	Date Received:	01-JUN-00
Diameter:	0	Casing Depth:	0

## GEOCHECK® - PHYSICAL SETTING SOURCE MAP FINDINGS

Well Completion:	08-MAY-00	Well Owner:	Safeway Stores Inc
Well Type:	Resource Protection	Driller #:	Not Reported
Static Level:	0	Flow Rate (GPM):	0
Flow Type:	Not Reported	PSI:	0
Well Test:	Not Reported	Water Reclamation #:	8

**AN1767**  
**WSW**  
**1/2 - 1 Mile**  
**Higher**

**WA WELLS      WALOG1000249093**

Database:	Ecology Well Logs	Well Log ID:	323403
Well Tag:	Not Reported	Project Tag:	Not Reported
Notice of Intent #:	S006108	Date Received:	01-JUN-00
Diameter:	0	Casing Depth:	9
Well Completion:	08-MAY-00	Well Owner:	Safeway Stores Inc
Well Type:	Resource Protection	Driller #:	Not Reported
Static Level:	0	Flow Rate (GPM):	0
Flow Type:	Not Reported	PSI:	0
Well Test:	Not Reported	Water Reclamation #:	8

**AN1768**  
**WSW**  
**1/2 - 1 Mile**  
**Higher**

**WA WELLS      WALOG1000249092**

Database:	Ecology Well Logs	Well Log ID:	323402
Well Tag:	Not Reported	Project Tag:	Not Reported
Notice of Intent #:	S006108	Date Received:	01-JUN-00
Diameter:	0	Casing Depth:	10
Well Completion:	08-MAY-00	Well Owner:	Safeway Stores Inc
Well Type:	Resource Protection	Driller #:	Not Reported
Static Level:	0	Flow Rate (GPM):	0
Flow Type:	Not Reported	PSI:	0
Well Test:	Not Reported	Water Reclamation #:	8

**AO1769**  
**ENE**  
**1/2 - 1 Mile**  
**Higher**

**WA WELLS      WALOG1000785193**

Database:	Ecology Well Logs	Well Log ID:	1712588
Well Tag:	Not Reported	Project Tag:	B5
Notice of Intent #:	SE64669	Date Received:	06-FEB-18
Diameter:	4.7	Casing Depth:	50
Well Completion:	23-NOV-17	Well Owner:	Hwa
Well Type:	Resource Protection	Driller #:	2861
Static Level:	0	Flow Rate (GPM):	0
Flow Type:	Not Reported	PSI:	0
Well Test:	Not Reported	Water Reclamation #:	8

## GEOCHECK® - PHYSICAL SETTING SOURCE MAP FINDINGS

Map ID  
Direction  
Distance  
Elevation

Database      EDR ID Number

**AO1770**  
**ENE**  
**1/2 - 1 Mile**  
**Higher**

**WA WELLS      WALOG1000784741**

Database:	Ecology Well Logs	Well Log ID:	1712908
Well Tag:	Not Reported	Project Tag:	B5
Notice of Intent #:	AE46787	Date Received:	06-FEB-18
Diameter:	4.7	Casing Depth:	50
Well Completion:	22-NOV-17	Well Owner:	Hwa
Well Type:	Decommissioning	Driller #:	2861
Static Level:	0	Flow Rate (GPM):	0
Flow Type:	Not Reported	PSI:	0
Well Test:	Not Reported	Water Reclamation #:	8

**AO1771**  
**ENE**  
**1/2 - 1 Mile**  
**Higher**

**WA WELLS      WALOG1000785221**

Database:	Ecology Well Logs	Well Log ID:	1712647
Well Tag:	Not Reported	Project Tag:	B6
Notice of Intent #:	SE64669	Date Received:	06-FEB-18
Diameter:	4.7	Casing Depth:	100
Well Completion:	28-NOV-17	Well Owner:	Hwa
Well Type:	Resource Protection	Driller #:	2861
Static Level:	0	Flow Rate (GPM):	0
Flow Type:	Not Reported	PSI:	0
Well Test:	Not Reported	Water Reclamation #:	8

**AO1772**  
**ENE**  
**1/2 - 1 Mile**  
**Higher**

**WA WELLS      WALOG1000785194**

Database:	Ecology Well Logs	Well Log ID:	1712589
Well Tag:	Not Reported	Project Tag:	B4
Notice of Intent #:	SE64669	Date Received:	06-FEB-17
Diameter:	4.7	Casing Depth:	50
Well Completion:	23-NOV-17	Well Owner:	Hwa
Well Type:	Resource Protection	Driller #:	2861
Static Level:	0	Flow Rate (GPM):	0
Flow Type:	Not Reported	PSI:	0
Well Test:	Not Reported	Water Reclamation #:	8

**AO1773**  
**ENE**  
**1/2 - 1 Mile**  
**Higher**

**WA WELLS      WALOG1000784738**

Database:	Ecology Well Logs	Well Log ID:	1712903
Well Tag:	Not Reported	Project Tag:	B3
Notice of Intent #:	AE46787	Date Received:	06-FEB-18
Diameter:	4.25	Casing Depth:	45



## GEOCHECK® - PHYSICAL SETTING SOURCE MAP FINDINGS

Well Completion:	06-DEC-17	Well Owner:	Hwa
Well Type:	Decommissioning	Driller #:	2861
Static Level:	0	Flow Rate (GPM):	0
Flow Type:	Not Reported	PSI:	0
Well Test:	Not Reported	Water Reclamation #:	8

**AO1774**  
**ENE**  
**1/2 - 1 Mile**  
**Higher**

**WA WELLS      WALOG1000386816**

Database:	Ecology Well Logs	Well Log ID:	495623
Well Tag:	APF055	Project Tag:	Not Reported
Notice of Intent #:	R068981	Date Received:	13-AUG-07
Diameter:	10	Casing Depth:	41.5
Well Completion:	26-JUN-07	Well Owner:	Howland Homes Llc
Well Type:	Resource Protection	Driller #:	Not Reported
Static Level:	0	Flow Rate (GPM):	0
Flow Type:	Not Reported	PSI:	0
Well Test:	Not Reported	Water Reclamation #:	8

**AO1775**  
**ENE**  
**1/2 - 1 Mile**  
**Higher**

**WA WELLS      WALOG1000386815**

Database:	Ecology Well Logs	Well Log ID:	495622
Well Tag:	APF054	Project Tag:	Not Reported
Notice of Intent #:	R068981	Date Received:	13-AUG-07
Diameter:	10	Casing Depth:	41.5
Well Completion:	26-JUN-07	Well Owner:	Howland Homes Llc
Well Type:	Resource Protection	Driller #:	Not Reported
Static Level:	0	Flow Rate (GPM):	0
Flow Type:	Not Reported	PSI:	0
Well Test:	Not Reported	Water Reclamation #:	8

**AO1776**  
**ENE**  
**1/2 - 1 Mile**  
**Higher**

**WA WELLS      WALOG1000386818**

Database:	Ecology Well Logs	Well Log ID:	495625
Well Tag:	Not Reported	Project Tag:	Not Reported
Notice of Intent #:	S027064	Date Received:	13-AUG-07
Diameter:	0	Casing Depth:	41.5
Well Completion:	27-JUN-07	Well Owner:	Howland Hones Llc   Hart Crowser
Well Type:	Resource Protection	Driller #:	Not Reported
Static Level:	0	Flow Rate (GPM):	0
Flow Type:	Not Reported	PSI:	0
Well Test:	Not Reported	Water Reclamation #:	8

## GEOCHECK® - PHYSICAL SETTING SOURCE MAP FINDINGS

Map ID  
Direction  
Distance  
Elevation

Database      EDR ID Number

**AO1777**  
**ENE**  
**1/2 - 1 Mile**  
**Higher**

**WA WELLS      WALOG1000386817**

Database:	Ecology Well Logs	Well Log ID:	495624
Well Tag:	Not Reported	Project Tag:	Not Reported
Notice of Intent #:	S027064	Date Received:	13-AUG-07
Diameter:	0	Casing Depth:	36.5
Well Completion:	27-JUN-07	Well Owner:	Howland Hones Llc   Hart Crowser
Well Type:	Resource Protection	Driller #:	Not Reported
Static Level:	0	Flow Rate (GPM):	0
Flow Type:	Not Reported	PSI:	0
Well Test:	Not Reported	Water Reclamation #:	8

**AO1778**  
**ENE**  
**1/2 - 1 Mile**  
**Higher**

**WA WELLS      WALOG1000785414**

Database:	Ecology Well Logs	Well Log ID:	1712880
Well Tag:	Not Reported	Project Tag:	B2
Notice of Intent #:	SE64669	Date Received:	06-FEB-18
Diameter:	4.75	Casing Depth:	50
Well Completion:	22-NOV-17	Well Owner:	Hwa
Well Type:	Resource Protection	Driller #:	2861
Static Level:	0	Flow Rate (GPM):	0
Flow Type:	Not Reported	PSI:	0
Well Test:	Not Reported	Water Reclamation #:	8

**AO1779**  
**ENE**  
**1/2 - 1 Mile**  
**Higher**

**WA WELLS      WALOG1000804753**

Database:	Ecology Well Logs	Well Log ID:	1712851
Well Tag:	Not Reported	Project Tag:	B5
Notice of Intent #:	AE46787	Date Received:	06-FEB-18
Diameter:	4.7	Casing Depth:	50
Well Completion:	22-NOV-17	Well Owner:	Hwa
Well Type:	Decommissioning	Driller #:	2861
Static Level:	0	Flow Rate (GPM):	0
Flow Type:	Not Reported	PSI:	0
Well Test:	Not Reported	Water Reclamation #:	8

**AO1780**  
**ENE**  
**1/2 - 1 Mile**  
**Higher**

**WA WELLS      WALOG1000804752**

Database:	Ecology Well Logs	Well Log ID:	1712850
Well Tag:	Not Reported	Project Tag:	B6
Notice of Intent #:	AE46787	Date Received:	06-FEB-18
Diameter:	4.7	Casing Depth:	100

## GEOCHECK® - PHYSICAL SETTING SOURCE MAP FINDINGS

Well Completion:	28-NOV-17	Well Owner:	Hwa
Well Type:	Decommissioning	Driller #:	2861
Static Level:	0	Flow Rate (GPM):	0
Flow Type:	Not Reported	PSI:	0
Well Test:	Not Reported	Water Reclamation #:	8

**AO1781**  
**ENE**  
**1/2 - 1 Mile**  
**Higher**

**WA WELLS      WALOG1000804755**

Database:	Ecology Well Logs	Well Log ID:	1712853
Well Tag:	Not Reported	Project Tag:	B1
Notice of Intent #:	AE46787	Date Received:	06-FEB-18
Diameter:	4.25	Casing Depth:	50
Well Completion:	30-NOV-17	Well Owner:	Hwa
Well Type:	Decommissioning	Driller #:	2861
Static Level:	0	Flow Rate (GPM):	0
Flow Type:	Not Reported	PSI:	0
Well Test:	Not Reported	Water Reclamation #:	8

**AO1782**  
**ENE**  
**1/2 - 1 Mile**  
**Higher**

**WA WELLS      WALOG1000804754**

Database:	Ecology Well Logs	Well Log ID:	1712852
Well Tag:	Not Reported	Project Tag:	B2
Notice of Intent #:	AE46787	Date Received:	06-FEB-18
Diameter:	4.25	Casing Depth:	50
Well Completion:	29-NOV-17	Well Owner:	Hwa
Well Type:	Decommissioning	Driller #:	2861
Static Level:	0	Flow Rate (GPM):	0
Flow Type:	Not Reported	PSI:	0
Well Test:	Not Reported	Water Reclamation #:	8

**AO1783**  
**ENE**  
**1/2 - 1 Mile**  
**Higher**

**WA WELLS      WALOG1000804751**

Database:	Ecology Well Logs	Well Log ID:	1712849
Well Tag:	Not Reported	Project Tag:	B1
Notice of Intent #:	SE64669	Date Received:	06-FEB-18
Diameter:	4.25	Casing Depth:	50
Well Completion:	30-NOV-17	Well Owner:	Hwa
Well Type:	Resource Protection	Driller #:	2861
Static Level:	0	Flow Rate (GPM):	0
Flow Type:	Not Reported	PSI:	0
Well Test:	Not Reported	Water Reclamation #:	8

## GEOCHECK® - PHYSICAL SETTING SOURCE MAP FINDINGS

Map ID  
Direction  
Distance  
Elevation

Database      EDR ID Number

**AO1784**  
**ENE**  
**1/2 - 1 Mile**  
**Higher**

**WA WELLS      WALOG1000804458**

Database:	Ecology Well Logs	Well Log ID:	1712587
Well Tag:	BKX283	Project Tag:	Not Reported
Notice of Intent #:	RE15225	Date Received:	06-FEB-18
Diameter:	6	Casing Depth:	20
Well Completion:	06-DEC-17	Well Owner:	Hwa
Well Type:	Resource Protection	Driller #:	2861
Static Level:	0	Flow Rate (GPM):	0
Flow Type:	Not Reported	PSI:	0
Well Test:	Not Reported	Water Reclamation #:	8

**AO1785**  
**ENE**  
**1/2 - 1 Mile**  
**Higher**

**WA WELLS      WALOG1000785422**

Database:	Ecology Well Logs	Well Log ID:	1712888
Well Tag:	Not Reported	Project Tag:	B4
Notice of Intent #:	AE46787	Date Received:	06-FEB-18
Diameter:	4.25	Casing Depth:	50
Well Completion:	29-NOV-17	Well Owner:	Hwa
Well Type:	Decommissioning	Driller #:	2861
Static Level:	0	Flow Rate (GPM):	0
Flow Type:	Not Reported	PSI:	0
Well Test:	Not Reported	Water Reclamation #:	8

**AO1786**  
**ENE**  
**1/2 - 1 Mile**  
**Higher**

**WA WELLS      WALOG1000804482**

Database:	Ecology Well Logs	Well Log ID:	1712636
Well Tag:	Not Reported	Project Tag:	B3
Notice of Intent #:	SE64669	Date Received:	06-FEB-18
Diameter:	4.25	Casing Depth:	45
Well Completion:	06-DEC-17	Well Owner:	Hwa
Well Type:	Resource Protection	Driller #:	2861
Static Level:	0	Flow Rate (GPM):	0
Flow Type:	Not Reported	PSI:	0
Well Test:	Not Reported	Water Reclamation #:	8

**AO1787**  
**ENE**  
**1/2 - 1 Mile**  
**Higher**

**WA WELLS      WALOG1000804475**

Database:	Ecology Well Logs	Well Log ID:	1712629
Well Tag:	BKX282	Project Tag:	Not Reported
Notice of Intent #:	RE15225	Date Received:	06-FEB-18
Diameter:	6	Casing Depth:	20

## GEOCHECK® - PHYSICAL SETTING SOURCE MAP FINDINGS

Well Completion:	04-DEC-17	Well Owner:	Hwa
Well Type:	Resource Protection	Driller #:	2861
Static Level:	0	Flow Rate (GPM):	0
Flow Type:	Not Reported	PSI:	0
Well Test:	Not Reported	Water Reclamation #:	8

**AP1788**  
**ESE**  
**1/2 - 1 Mile**  
**Lower**

**WA WELLS      WALOG1000601210**

Database:	Ecology Well Logs	Well Log ID:	878029
Well Tag:	Not Reported	Project Tag:	Not Reported
Notice of Intent #:	AE15330	Date Received:	25-OCT-13
Diameter:	8	Casing Depth:	14
Well Completion:	02-NOV-11	Well Owner:	Bishop High School
Well Type:	Decommissioning	Driller #:	Not Reported
Static Level:	0	Flow Rate (GPM):	0
Flow Type:	Not Reported	PSI:	0
Well Test:	Not Reported	Water Reclamation #:	8

**AP1789**  
**ESE**  
**1/2 - 1 Mile**  
**Lower**

**WA WELLS      WALOG1000601211**

Database:	Ecology Well Logs	Well Log ID:	878031
Well Tag:	Not Reported	Project Tag:	Not Reported
Notice of Intent #:	AE15330	Date Received:	25-OCT-13
Diameter:	8	Casing Depth:	14
Well Completion:	02-NOV-11	Well Owner:	Bishop High School
Well Type:	Decommissioning	Driller #:	Not Reported
Static Level:	0	Flow Rate (GPM):	0
Flow Type:	Not Reported	PSI:	0
Well Test:	Not Reported	Water Reclamation #:	8

**AP1790**  
**ESE**  
**1/2 - 1 Mile**  
**Lower**

**WA WELLS      WALOG1000362954**

Database:	Ecology Well Logs	Well Log ID:	461916
Well Tag:	ALN657	Project Tag:	Not Reported
Notice of Intent #:	R069763	Date Received:	03-NOV-06
Diameter:	8	Casing Depth:	14
Well Completion:	06-OCT-06	Well Owner:	76 Station   Secor
Well Type:	Resource Protection	Driller #:	Not Reported
Static Level:	0	Flow Rate (GPM):	0
Flow Type:	Not Reported	PSI:	0
Well Test:	Not Reported	Water Reclamation #:	8

## GEOCHECK® - PHYSICAL SETTING SOURCE MAP FINDINGS

Map ID  
Direction  
Distance  
Elevation

Database      EDR ID Number

**AP1791**  
**ESE**  
**1/2 - 1 Mile**  
**Lower**

**WA WELLS      WALOG1000601209**

Database:	Ecology Well Logs	Well Log ID:	878027
Well Tag:	Not Reported	Project Tag:	Not Reported
Notice of Intent #:	AE15330	Date Received:	25-OCT-13
Diameter:	8	Casing Depth:	14
Well Completion:	02-NOV-11	Well Owner:	Bishop High School
Well Type:	Decommissioning	Driller #:	Not Reported
Static Level:	0	Flow Rate (GPM):	0
Flow Type:	Not Reported	PSI:	0
Well Test:	Not Reported	Water Reclamation #:	8

**AP1792**  
**ESE**  
**1/2 - 1 Mile**  
**Lower**

**WA WELLS      WALOG1000601214**

Database:	Ecology Well Logs	Well Log ID:	878037
Well Tag:	Not Reported	Project Tag:	Not Reported
Notice of Intent #:	SE44031	Date Received:	25-OCT-13
Diameter:	8	Casing Depth:	14
Well Completion:	02-NOV-11	Well Owner:	Bishop High School
Well Type:	Resource Protection	Driller #:	Not Reported
Static Level:	0	Flow Rate (GPM):	0
Flow Type:	Not Reported	PSI:	0
Well Test:	Not Reported	Water Reclamation #:	8

**AP1793**  
**ESE**  
**1/2 - 1 Mile**  
**Lower**

**WA WELLS      WALOG1000601215**

Database:	Ecology Well Logs	Well Log ID:	878039
Well Tag:	Not Reported	Project Tag:	Not Reported
Notice of Intent #:	SE44031	Date Received:	25-OCT-13
Diameter:	8	Casing Depth:	14
Well Completion:	02-NOV-11	Well Owner:	Bishop High School
Well Type:	Resource Protection	Driller #:	Not Reported
Static Level:	0	Flow Rate (GPM):	0
Flow Type:	Not Reported	PSI:	0
Well Test:	Not Reported	Water Reclamation #:	8

**AP1794**  
**ESE**  
**1/2 - 1 Mile**  
**Lower**

**WA WELLS      WALOG1000601212**

Database:	Ecology Well Logs	Well Log ID:	878033
Well Tag:	Not Reported	Project Tag:	Not Reported
Notice of Intent #:	AE15330	Date Received:	25-OCT-13
Diameter:	8	Casing Depth:	14

## GEOCHECK® - PHYSICAL SETTING SOURCE MAP FINDINGS

Well Completion:	02-NOV-11	Well Owner:	Bishop High School
Well Type:	Decommissioning	Driller #:	Not Reported
Static Level:	0	Flow Rate (GPM):	0
Flow Type:	Not Reported	PSI:	0
Well Test:	Not Reported	Water Reclamation #:	8

**AP1795**  
**ESE**  
**1/2 - 1 Mile**  
**Lower**

**WA WELLS      WALOG1000601213**

Database:	Ecology Well Logs	Well Log ID:	878035
Well Tag:	Not Reported	Project Tag:	Not Reported
Notice of Intent #:	SE44031	Date Received:	25-OCT-13
Diameter:	8	Casing Depth:	14
Well Completion:	02-NOV-11	Well Owner:	Bishop High School
Well Type:	Resource Protection	Driller #:	Not Reported
Static Level:	0	Flow Rate (GPM):	0
Flow Type:	Not Reported	PSI:	0
Well Test:	Not Reported	Water Reclamation #:	8

**AP1796**  
**ESE**  
**1/2 - 1 Mile**  
**Lower**

**WA WELLS      WALOG1000290535**

Database:	Ecology Well Logs	Well Log ID:	370875
Well Tag:	Not Reported	Project Tag:	Not Reported
Notice of Intent #:	R063005	Date Received:	05-NOV-03
Diameter:	0	Casing Depth:	18
Well Completion:	06-OCT-03	Well Owner:	8049 Wallingford Avenue N
Well Type:	Resource Protection	Driller #:	Not Reported
Static Level:	0	Flow Rate (GPM):	0
Flow Type:	Not Reported	PSI:	0
Well Test:	Not Reported	Water Reclamation #:	8

**AP1797**  
**ESE**  
**1/2 - 1 Mile**  
**Lower**

**WA WELLS      WALOG1000362949**

Database:	Ecology Well Logs	Well Log ID:	461911
Well Tag:	ALN269	Project Tag:	Not Reported
Notice of Intent #:	R069654	Date Received:	03-NOV-06
Diameter:	4	Casing Depth:	5
Well Completion:	28-SEP-06	Well Owner:	76 Station   Secor
Well Type:	Resource Protection	Driller #:	Not Reported
Static Level:	0	Flow Rate (GPM):	0
Flow Type:	Not Reported	PSI:	0
Well Test:	Not Reported	Water Reclamation #:	8

## GEOCHECK® - PHYSICAL SETTING SOURCE MAP FINDINGS

Map ID  
Direction  
Distance  
Elevation

Database      EDR ID Number

**AP1798**  
**ESE**  
**1/2 - 1 Mile**  
**Lower**

**WA WELLS      WALOG100098880**

Database:	Ecology Well Logs	Well Log ID:	101154
Well Tag:	Not Reported	Project Tag:	Not Reported
Notice of Intent #:	042629	Date Received:	24-JUL-92
Diameter:	0	Casing Depth:	0
Well Completion:	Not Reported	Well Owner:	Altenay & Associates
Well Type:	Water	Driller #:	Not Reported
Static Level:	0	Flow Rate (GPM):	0
Flow Type:	Not Reported	PSI:	0
Well Test:	Not Reported	Water Reclamation #:	8

**AP1799**  
**ESE**  
**1/2 - 1 Mile**  
**Lower**

**WA WELLS      WALOG1000102236**

Database:	Ecology Well Logs	Well Log ID:	106147
Well Tag:	Not Reported	Project Tag:	Not Reported
Notice of Intent #:	A035164	Date Received:	Not Reported
Diameter:	0	Casing Depth:	0
Well Completion:	11-DEC-93	Well Owner:	Phango Properties
Well Type:	Decommissioning	Driller #:	1813
Static Level:	0	Flow Rate (GPM):	0
Flow Type:	Not Reported	PSI:	0
Well Test:	Not Reported	Water Reclamation #:	8

**AP1800**  
**ESE**  
**1/2 - 1 Mile**  
**Lower**

**WA WELLS      WALOG1000362952**

Database:	Ecology Well Logs	Well Log ID:	461914
Well Tag:	ALN655	Project Tag:	Not Reported
Notice of Intent #:	R069763	Date Received:	03-NOV-06
Diameter:	8	Casing Depth:	13
Well Completion:	06-OCT-06	Well Owner:	76 Station   Secor
Well Type:	Resource Protection	Driller #:	Not Reported
Static Level:	0	Flow Rate (GPM):	0
Flow Type:	Not Reported	PSI:	0
Well Test:	Not Reported	Water Reclamation #:	8

**AP1801**  
**ESE**  
**1/2 - 1 Mile**  
**Lower**

**WA WELLS      WALOG1000362953**

Database:	Ecology Well Logs	Well Log ID:	461915
Well Tag:	ALN656	Project Tag:	Not Reported
Notice of Intent #:	R069763	Date Received:	03-NOV-06
Diameter:	8	Casing Depth:	13



## GEOCHECK® - PHYSICAL SETTING SOURCE MAP FINDINGS

Well Completion:	06-OCT-06	Well Owner:	76 Station   Secor
Well Type:	Resource Protection	Driller #:	Not Reported
Static Level:	0	Flow Rate (GPM):	0
Flow Type:	Not Reported	PSI:	0
Well Test:	Not Reported	Water Reclamation #:	8

**AP1802**  
**ESE**  
**1/2 - 1 Mile**  
**Lower**

**WA WELLS      WALOG1000362950**

Database:	Ecology Well Logs	Well Log ID:	461912
Well Tag:	ALN270	Project Tag:	Not Reported
Notice of Intent #:	R069654	Date Received:	03-NOV-06
Diameter:	4	Casing Depth:	5
Well Completion:	28-SEP-06	Well Owner:	76 Station   Secor
Well Type:	Resource Protection	Driller #:	Not Reported
Static Level:	0	Flow Rate (GPM):	0
Flow Type:	Not Reported	PSI:	0
Well Test:	Not Reported	Water Reclamation #:	8

**AP1803**  
**ESE**  
**1/2 - 1 Mile**  
**Lower**

**WA WELLS      WALOG1000362951**

Database:	Ecology Well Logs	Well Log ID:	461913
Well Tag:	ALN654	Project Tag:	Not Reported
Notice of Intent #:	R069654	Date Received:	03-NOV-06
Diameter:	8	Casing Depth:	13
Well Completion:	28-SEP-06	Well Owner:	76 Station   Secor
Well Type:	Resource Protection	Driller #:	Not Reported
Static Level:	0	Flow Rate (GPM):	0
Flow Type:	Not Reported	PSI:	0
Well Test:	Not Reported	Water Reclamation #:	8

**AP1804**  
**ESE**  
**1/2 - 1 Mile**  
**Lower**

**WA WELLS      WALOG1000601216**

Database:	Ecology Well Logs	Well Log ID:	878041
Well Tag:	Not Reported	Project Tag:	Not Reported
Notice of Intent #:	SE44031	Date Received:	25-OCT-13
Diameter:	8	Casing Depth:	14
Well Completion:	02-NOV-11	Well Owner:	Bishop High School
Well Type:	Resource Protection	Driller #:	Not Reported
Static Level:	0	Flow Rate (GPM):	0
Flow Type:	Not Reported	PSI:	0
Well Test:	Not Reported	Water Reclamation #:	8

# GEOCHECK® - PHYSICAL SETTING SOURCE MAP FINDINGS

Map ID  
Direction  
Distance  
Elevation

Database      EDR ID Number

**AP1805**  
**ESE**  
**1/2 - 1 Mile**  
**Lower**

**WA WELLS      WALOG1000631255**

Database:	Ecology Well Logs	Well Log ID:	932417
Well Tag:	Not Reported	Project Tag:	Not Reported
Notice of Intent #:	AE15330	Date Received:	17-NOV-14
Diameter:	8	Casing Depth:	14
Well Completion:	02-NOV-14	Well Owner:	Bishop High School
Well Type:	Decommissioning	Driller #:	3123
Static Level:	0	Flow Rate (GPM):	0
Flow Type:	Dry Hole	PSI:	0
Well Test:	Not Reported	Water Reclamation #:	8

**AP1806**  
**ESE**  
**1/2 - 1 Mile**  
**Lower**

**WA WELLS      WALOG1000631256**

Database:	Ecology Well Logs	Well Log ID:	932418
Well Tag:	Not Reported	Project Tag:	Not Reported
Notice of Intent #:	AE15330	Date Received:	17-NOV-14
Diameter:	8	Casing Depth:	14
Well Completion:	02-NOV-14	Well Owner:	Bishop High School
Well Type:	Decommissioning	Driller #:	3123
Static Level:	0	Flow Rate (GPM):	0
Flow Type:	Dry Hole	PSI:	0
Well Test:	Not Reported	Water Reclamation #:	8

**AP1807**  
**ESE**  
**1/2 - 1 Mile**  
**Lower**

**WA WELLS      WALOG1000631253**

Database:	Ecology Well Logs	Well Log ID:	932415
Well Tag:	Not Reported	Project Tag:	Not Reported
Notice of Intent #:	AE15330	Date Received:	17-NOV-14
Diameter:	8	Casing Depth:	14
Well Completion:	02-NOV-14	Well Owner:	Bishop High School
Well Type:	Decommissioning	Driller #:	3123
Static Level:	0	Flow Rate (GPM):	0
Flow Type:	Dry Hole	PSI:	0
Well Test:	Not Reported	Water Reclamation #:	8

**AP1808**  
**ESE**  
**1/2 - 1 Mile**  
**Lower**

**WA WELLS      WALOG1000631254**

Database:	Ecology Well Logs	Well Log ID:	932416
Well Tag:	Not Reported	Project Tag:	Not Reported
Notice of Intent #:	AE15330	Date Received:	17-NOV-14
Diameter:	8	Casing Depth:	14

## GEOCHECK® - PHYSICAL SETTING SOURCE MAP FINDINGS

Well Completion:	02-NOV-14	Well Owner:	Bishop High School
Well Type:	Decommissioning	Driller #:	3123
Static Level:	0	Flow Rate (GPM):	0
Flow Type:	Dry Hole	PSI:	0
Well Test:	Not Reported	Water Reclamation #:	8

**AP1809**  
**ESE**  
**1/2 - 1 Mile**  
**Lower**

**WA WELLS      WALOG1000719414**

Database:	Ecology Well Logs	Well Log ID:	1563662
Well Tag:	Not Reported	Project Tag:	Not Reported
Notice of Intent #:	SE58284	Date Received:	25-MAY-16
Diameter:	8	Casing Depth:	20
Well Completion:	07-MAY-16	Well Owner:	Bishop Blanchet High School
Well Type:	Resource Protection	Driller #:	3201
Static Level:	0	Flow Rate (GPM):	0
Flow Type:	Dry Hole	PSI:	0
Well Test:	Not Reported	Water Reclamation #:	8

**AP1810**  
**ESE**  
**1/2 - 1 Mile**  
**Lower**

**WA WELLS      WALOG1000719415**

Database:	Ecology Well Logs	Well Log ID:	1563663
Well Tag:	Not Reported	Project Tag:	Not Reported
Notice of Intent #:	SE58284	Date Received:	25-MAY-16
Diameter:	8	Casing Depth:	20
Well Completion:	07-MAY-16	Well Owner:	Bishop Blanchet High School
Well Type:	Resource Protection	Driller #:	3201
Static Level:	0	Flow Rate (GPM):	0
Flow Type:	Dry Hole	PSI:	0
Well Test:	Not Reported	Water Reclamation #:	8

**AP1811**  
**ESE**  
**1/2 - 1 Mile**  
**Lower**

**WA WELLS      WALOG1000718426**

Database:	Ecology Well Logs	Well Log ID:	1562658
Well Tag:	Not Reported	Project Tag:	Not Reported
Notice of Intent #:	AE37268	Date Received:	25-MAY-16
Diameter:	8	Casing Depth:	20
Well Completion:	07-MAY-16	Well Owner:	Bishop Blanchet High School
Well Type:	Decommissioning	Driller #:	3201
Static Level:	0	Flow Rate (GPM):	0
Flow Type:	Dry Hole	PSI:	0
Well Test:	Not Reported	Water Reclamation #:	8

## GEOCHECK® - PHYSICAL SETTING SOURCE MAP FINDINGS

Map ID  
Direction  
Distance  
Elevation

Database      EDR ID Number

**AP1812**  
**ESE**  
**1/2 - 1 Mile**  
**Lower**

**WA WELLS      WALOG1000718427**

Database:	Ecology Well Logs	Well Log ID:	1562659
Well Tag:	Not Reported	Project Tag:	Not Reported
Notice of Intent #:	AE37268	Date Received:	25-MAY-16
Diameter:	8	Casing Depth:	20
Well Completion:	07-MAY-16	Well Owner:	Bishop Blanchet High School
Well Type:	Decommissioning	Driller #:	3201
Static Level:	0	Flow Rate (GPM):	0
Flow Type:	Dry Hole	PSI:	0
Well Test:	Not Reported	Water Reclamation #:	8

**AP1813**  
**ESE**  
**1/2 - 1 Mile**  
**Lower**

**WA WELLS      WALOG1000610115**

Database:	Ecology Well Logs	Well Log ID:	896177
Well Tag:	Not Reported	Project Tag:	Not Reported
Notice of Intent #:	AE24492	Date Received:	13-DEC-13
Diameter:	8	Casing Depth:	25
Well Completion:	20-NOV-13	Well Owner:	New Core Development
Well Type:	Decommissioning	Driller #:	Not Reported
Static Level:	0	Flow Rate (GPM):	0
Flow Type:	Not Reported	PSI:	0
Well Test:	Not Reported	Water Reclamation #:	8

**AP1814**  
**ESE**  
**1/2 - 1 Mile**  
**Lower**

**WA WELLS      WALOG1000610116**

Database:	Ecology Well Logs	Well Log ID:	896179
Well Tag:	Not Reported	Project Tag:	Not Reported
Notice of Intent #:	AE24492	Date Received:	13-DEC-13
Diameter:	8	Casing Depth:	25
Well Completion:	20-NOV-13	Well Owner:	New Core Development
Well Type:	Decommissioning	Driller #:	Not Reported
Static Level:	0	Flow Rate (GPM):	0
Flow Type:	Not Reported	PSI:	0
Well Test:	Not Reported	Water Reclamation #:	8

**AP1815**  
**ESE**  
**1/2 - 1 Mile**  
**Lower**

**WA WELLS      WALOG1000610113**

Database:	Ecology Well Logs	Well Log ID:	896173
Well Tag:	Not Reported	Project Tag:	Not Reported
Notice of Intent #:	SE49853	Date Received:	13-DEC-13
Diameter:	8	Casing Depth:	25

## GEOCHECK® - PHYSICAL SETTING SOURCE MAP FINDINGS

Well Completion:	20-NOV-13	Well Owner:	New Core Development
Well Type:	Resource Protection	Driller #:	Not Reported
Static Level:	0	Flow Rate (GPM):	0
Flow Type:	Not Reported	PSI:	0
Well Test:	Not Reported	Water Reclamation #:	8

**AP1816**  
**ESE**  
**1/2 - 1 Mile**  
**Lower**

**WA WELLS      WALOG1000610114**

Database:	Ecology Well Logs	Well Log ID:	896175
Well Tag:	Not Reported	Project Tag:	Not Reported
Notice of Intent #:	SE49853	Date Received:	13-DEC-13
Diameter:	8	Casing Depth:	25
Well Completion:	20-NOV-13	Well Owner:	New Core Development
Well Type:	Resource Protection	Driller #:	Not Reported
Static Level:	0	Flow Rate (GPM):	0
Flow Type:	Not Reported	PSI:	0
Well Test:	Not Reported	Water Reclamation #:	8

**AP1817**  
**ESE**  
**1/2 - 1 Mile**  
**Lower**

**WA WELLS      WALOG1000631251**

Database:	Ecology Well Logs	Well Log ID:	932413
Well Tag:	Not Reported	Project Tag:	Not Reported
Notice of Intent #:	SE44031	Date Received:	17-NOV-14
Diameter:	8	Casing Depth:	14
Well Completion:	02-NOV-14	Well Owner:	Bishop High School
Well Type:	Resource Protection	Driller #:	3123
Static Level:	0	Flow Rate (GPM):	0
Flow Type:	Dry Hole	PSI:	0
Well Test:	Not Reported	Water Reclamation #:	8

**AP1818**  
**ESE**  
**1/2 - 1 Mile**  
**Lower**

**WA WELLS      WALOG1000631252**

Database:	Ecology Well Logs	Well Log ID:	932414
Well Tag:	Not Reported	Project Tag:	Not Reported
Notice of Intent #:	SE44031	Date Received:	17-NOV-14
Diameter:	8	Casing Depth:	14
Well Completion:	02-NOV-14	Well Owner:	Bishop High School
Well Type:	Resource Protection	Driller #:	3123
Static Level:	0	Flow Rate (GPM):	0
Flow Type:	Dry Hole	PSI:	0
Well Test:	Not Reported	Water Reclamation #:	8

## GEOCHECK® - PHYSICAL SETTING SOURCE MAP FINDINGS

Map ID  
Direction  
Distance  
Elevation

Database      EDR ID Number

**AP1819**  
**ESE**  
**1/2 - 1 Mile**  
**Lower**

**WA WELLS      WALOG1000631249**

Database:	Ecology Well Logs	Well Log ID:	932411
Well Tag:	Not Reported	Project Tag:	Not Reported
Notice of Intent #:	SE44031	Date Received:	17-NOV-14
Diameter:	8	Casing Depth:	14
Well Completion:	02-NOV-14	Well Owner:	Bishop High School
Well Type:	Resource Protection	Driller #:	3123
Static Level:	0	Flow Rate (GPM):	0
Flow Type:	Dry Hole	PSI:	0
Well Test:	Not Reported	Water Reclamation #:	8

**AP1820**  
**ESE**  
**1/2 - 1 Mile**  
**Lower**

**WA WELLS      WALOG1000631250**

Database:	Ecology Well Logs	Well Log ID:	932412
Well Tag:	Not Reported	Project Tag:	Not Reported
Notice of Intent #:	SE44031	Date Received:	17-NOV-14
Diameter:	8	Casing Depth:	14
Well Completion:	02-NOV-14	Well Owner:	Bishop High School
Well Type:	Resource Protection	Driller #:	3123
Static Level:	0	Flow Rate (GPM):	0
Flow Type:	Dry Hole	PSI:	0
Well Test:	Not Reported	Water Reclamation #:	8

**AQ1821**  
**NE**  
**1/2 - 1 Mile**  
**Higher**

**WA WELLS      WALOG1000656003**

Database:	Ecology Well Logs	Well Log ID:	992853
Well Tag:	Not Reported	Project Tag:	B1
Notice of Intent #:	SE52525	Date Received:	15-SEP-14
Diameter:	2.25	Casing Depth:	25
Well Completion:	25-AUG-14	Well Owner:	Edward Faye
Well Type:	Resource Protection	Driller #:	3018
Static Level:	0	Flow Rate (GPM):	0
Flow Type:	Not Reported	PSI:	0
Well Test:	Not Reported	Water Reclamation #:	8

**AQ1822**  
**NE**  
**1/2 - 1 Mile**  
**Higher**

**WA WELLS      WALOG1000655997**

Database:	Ecology Well Logs	Well Log ID:	992847
Well Tag:	Not Reported	Project Tag:	B2
Notice of Intent #:	SE52525	Date Received:	15-SEP-14
Diameter:	2.25	Casing Depth:	25

## GEOCHECK® - PHYSICAL SETTING SOURCE MAP FINDINGS

Well Completion:	25-AUG-14	Well Owner:	Edward Faye
Well Type:	Resource Protection	Driller #:	3018
Static Level:	0	Flow Rate (GPM):	0
Flow Type:	Not Reported	PSI:	0
Well Test:	Not Reported	Water Reclamation #:	8

**AQ1823**  
**NE**  
**1/2 - 1 Mile**  
**Higher**

**WA WELLS      WALOG1000612802**

Database:	Ecology Well Logs	Well Log ID:	901327
Well Tag:	Not Reported	Project Tag:	Not Reported
Notice of Intent #:	AE24702	Date Received:	24-DEC-13
Diameter:	0	Casing Depth:	31.5
Well Completion:	26-NOV-13	Well Owner:	City Of Seattle
Well Type:	Decommissioning	Driller #:	Not Reported
Static Level:	0	Flow Rate (GPM):	0
Flow Type:	Not Reported	PSI:	0
Well Test:	Not Reported	Water Reclamation #:	8

**AQ1824**  
**NE**  
**1/2 - 1 Mile**  
**Higher**

**WA WELLS      WALOG1000656004**

Database:	Ecology Well Logs	Well Log ID:	992855
Well Tag:	Not Reported	Project Tag:	B2
Notice of Intent #:	AE28551	Date Received:	15-SEP-14
Diameter:	2.25	Casing Depth:	25
Well Completion:	25-AUG-14	Well Owner:	Edward Faye
Well Type:	Decommissioning	Driller #:	3018
Static Level:	0	Flow Rate (GPM):	0
Flow Type:	Not Reported	PSI:	0
Well Test:	Not Reported	Water Reclamation #:	8

**AQ1825**  
**NE**  
**1/2 - 1 Mile**  
**Higher**

**WA WELLS      WALOG1000656020**

Database:	Ecology Well Logs	Well Log ID:	992879
Well Tag:	Not Reported	Project Tag:	B1
Notice of Intent #:	AE28551	Date Received:	15-SEP-14
Diameter:	2.25	Casing Depth:	25
Well Completion:	25-AUG-14	Well Owner:	Edward Faye
Well Type:	Decommissioning	Driller #:	3018
Static Level:	0	Flow Rate (GPM):	0
Flow Type:	Not Reported	PSI:	0
Well Test:	Not Reported	Water Reclamation #:	8

## GEOCHECK® - PHYSICAL SETTING SOURCE MAP FINDINGS

Map ID  
Direction  
Distance  
Elevation

Database      EDR ID Number

**AQ1826**  
**NE**  
**1/2 - 1 Mile**  
**Higher**

**WA WELLS      WALOG1000656014**

Database:	Ecology Well Logs	Well Log ID:	992867
Well Tag:	Not Reported	Project Tag:	B3
Notice of Intent #:	SE52525	Date Received:	15-SEP-14
Diameter:	2.25	Casing Depth:	25
Well Completion:	25-AUG-14	Well Owner:	Edward Faye
Well Type:	Resource Protection	Driller #:	3018
Static Level:	0	Flow Rate (GPM):	0
Flow Type:	Not Reported	PSI:	0
Well Test:	Not Reported	Water Reclamation #:	8

**AQ1827**  
**NE**  
**1/2 - 1 Mile**  
**Higher**

**WA WELLS      WALOG1000656008**

Database:	Ecology Well Logs	Well Log ID:	992860
Well Tag:	Not Reported	Project Tag:	B4
Notice of Intent #:	SE52525	Date Received:	25-AUG-14
Diameter:	2.25	Casing Depth:	25
Well Completion:	15-SEP-14	Well Owner:	Edward Faye
Well Type:	Resource Protection	Driller #:	3018
Static Level:	0	Flow Rate (GPM):	0
Flow Type:	Not Reported	PSI:	0
Well Test:	Not Reported	Water Reclamation #:	8

**AQ1828**  
**NE**  
**1/2 - 1 Mile**  
**Higher**

**WA WELLS      WALOG1000612801**

Database:	Ecology Well Logs	Well Log ID:	901325
Well Tag:	Not Reported	Project Tag:	Not Reported
Notice of Intent #:	SE49978	Date Received:	24-DEC-13
Diameter:	0	Casing Depth:	31.5
Well Completion:	26-NOV-13	Well Owner:	City Of Seattle
Well Type:	Resource Protection	Driller #:	Not Reported
Static Level:	0	Flow Rate (GPM):	0
Flow Type:	Not Reported	PSI:	0
Well Test:	Not Reported	Water Reclamation #:	8

**AQ1829**  
**NE**  
**1/2 - 1 Mile**  
**Higher**

**WA WELLS      WALOG1000384804**

Database:	Ecology Well Logs	Well Log ID:	492739
Well Tag:	Not Reported	Project Tag:	Not Reported
Notice of Intent #:	A118360	Date Received:	18-JUL-07
Diameter:	0	Casing Depth:	20



## GEOCHECK® - PHYSICAL SETTING SOURCE MAP FINDINGS

Well Completion:	27-APR-07	Well Owner:	Lorilla Engineering
Well Type:	Decommissioning	Driller #:	Not Reported
Static Level:	0	Flow Rate (GPM):	0
Flow Type:	Not Reported	PSI:	0
Well Test:	Not Reported	Water Reclamation #:	8

**AQ1830**  
**NE**  
**1/2 - 1 Mile**  
**Higher**

**WA WELLS      WALOG1000384803**

Database:	Ecology Well Logs	Well Log ID:	492738
Well Tag:	Not Reported	Project Tag:	Not Reported
Notice of Intent #:	A118360	Date Received:	18-JUL-07
Diameter:	0	Casing Depth:	19
Well Completion:	27-APR-07	Well Owner:	Lorilla Engineering
Well Type:	Decommissioning	Driller #:	Not Reported
Static Level:	0	Flow Rate (GPM):	0
Flow Type:	Not Reported	PSI:	0
Well Test:	Not Reported	Water Reclamation #:	8

**AQ1831**  
**NE**  
**1/2 - 1 Mile**  
**Higher**

**WA WELLS      WALOG1000106799**

Database:	Ecology Well Logs	Well Log ID:	112000
Well Tag:	Not Reported	Project Tag:	Not Reported
Notice of Intent #:	049050	Date Received:	Not Reported
Diameter:	8	Casing Depth:	0
Well Completion:	Not Reported	Well Owner:	500 Northgate Way
Well Type:	Resource Protection	Driller #:	Not Reported
Static Level:	0	Flow Rate (GPM):	0
Flow Type:	Not Reported	PSI:	0
Well Test:	Not Reported	Water Reclamation #:	8

**AQ1832**  
**NE**  
**1/2 - 1 Mile**  
**Higher**

**WA WELLS      WALOG1000384805**

Database:	Ecology Well Logs	Well Log ID:	492740
Well Tag:	Not Reported	Project Tag:	Not Reported
Notice of Intent #:	S031346	Date Received:	18-JUL-07
Diameter:	0	Casing Depth:	19
Well Completion:	27-APR-07	Well Owner:	Lorilla Engineering
Well Type:	Resource Protection	Driller #:	Not Reported
Static Level:	0	Flow Rate (GPM):	0
Flow Type:	Not Reported	PSI:	0
Well Test:	Not Reported	Water Reclamation #:	8

## GEOCHECK® - PHYSICAL SETTING SOURCE MAP FINDINGS

Map ID  
Direction  
Distance  
Elevation

Database      EDR ID Number

**AQ1833**  
**NE**  
**1/2 - 1 Mile**  
**Higher**

**WA WELLS      WALOG1000572424**

Database:	Ecology Well Logs	Well Log ID:	820600
Well Tag:	Not Reported	Project Tag:	Not Reported
Notice of Intent #:	AE19021	Date Received:	04-OCT-12
Diameter:	2.25	Casing Depth:	14
Well Completion:	18-SEP-12	Well Owner:	Edward Garneau
Well Type:	Decommissioning	Driller #:	Not Reported
Static Level:	0	Flow Rate (GPM):	0
Flow Type:	Not Reported	PSI:	0
Well Test:	Not Reported	Water Reclamation #:	8

**AQ1834**  
**NE**  
**1/2 - 1 Mile**  
**Higher**

**WA WELLS      WALOG1000572423**

Database:	Ecology Well Logs	Well Log ID:	820598
Well Tag:	Not Reported	Project Tag:	Not Reported
Notice of Intent #:	SE46272	Date Received:	04-OCT-12
Diameter:	2.25	Casing Depth:	14
Well Completion:	18-SEP-12	Well Owner:	Edward Garneau
Well Type:	Resource Protection	Driller #:	Not Reported
Static Level:	0	Flow Rate (GPM):	0
Flow Type:	Not Reported	PSI:	0
Well Test:	Not Reported	Water Reclamation #:	8

**AQ1835**  
**NE**  
**1/2 - 1 Mile**  
**Higher**

**WA WELLS      WALOG1000384806**

Database:	Ecology Well Logs	Well Log ID:	492741
Well Tag:	Not Reported	Project Tag:	Not Reported
Notice of Intent #:	S031346	Date Received:	18-JUL-07
Diameter:	0	Casing Depth:	20
Well Completion:	27-APR-07	Well Owner:	Lorilla Engineering
Well Type:	Resource Protection	Driller #:	Not Reported
Static Level:	0	Flow Rate (GPM):	0
Flow Type:	Not Reported	PSI:	0
Well Test:	Not Reported	Water Reclamation #:	8

**AQ1836**  
**NE**  
**1/2 - 1 Mile**  
**Higher**

**WA WELLS      WALOG1000656021**

Database:	Ecology Well Logs	Well Log ID:	992881
Well Tag:	Not Reported	Project Tag:	B3
Notice of Intent #:	AE28551	Date Received:	15-SEP-14
Diameter:	2.25	Casing Depth:	25

## GEOCHECK® - PHYSICAL SETTING SOURCE MAP FINDINGS

Well Completion:	25-AUG-14	Well Owner:	Edward Faye
Well Type:	Decommissioning	Driller #:	3018
Static Level:	0	Flow Rate (GPM):	0
Flow Type:	Not Reported	PSI:	0
Well Test:	Not Reported	Water Reclamation #:	8

**AQ1837**  
**NE**  
**1/2 - 1 Mile**  
**Higher**

**WA WELLS      WALOG1000750137**

Database:	Ecology Well Logs	Well Log ID:	1606269
Well Tag:	Not Reported	Project Tag:	B6
Notice of Intent #:	AE40131	Date Received:	16-DEC-16
Diameter:	8	Casing Depth:	31.5
Well Completion:	03-NOV-16	Well Owner:	Public Storage
Well Type:	Decommissioning	Driller #:	3208
Static Level:	0	Flow Rate (GPM):	0
Flow Type:	Dry Hole	PSI:	0
Well Test:	Not Reported	Water Reclamation #:	8

**AQ1838**  
**NE**  
**1/2 - 1 Mile**  
**Higher**

**WA WELLS      WALOG1000750136**

Database:	Ecology Well Logs	Well Log ID:	1606268
Well Tag:	Not Reported	Project Tag:	B3
Notice of Intent #:	AE40131	Date Received:	16-DEC-16
Diameter:	8	Casing Depth:	31.5
Well Completion:	03-NOV-16	Well Owner:	Public Storage
Well Type:	Decommissioning	Driller #:	3208
Static Level:	0	Flow Rate (GPM):	0
Flow Type:	Dry Hole	PSI:	0
Well Test:	Not Reported	Water Reclamation #:	8

**AQ1839**  
**NE**  
**1/2 - 1 Mile**  
**Higher**

**WA WELLS      WALOG1000750135**

Database:	Ecology Well Logs	Well Log ID:	1606267
Well Tag:	Not Reported	Project Tag:	B6
Notice of Intent #:	SE60148	Date Received:	16-DEC-16
Diameter:	8	Casing Depth:	31.5
Well Completion:	03-NOV-16	Well Owner:	Public Storage
Well Type:	Resource Protection	Driller #:	3208
Static Level:	0	Flow Rate (GPM):	0
Flow Type:	Dry Hole	PSI:	0
Well Test:	Not Reported	Water Reclamation #:	8

## GEOCHECK® - PHYSICAL SETTING SOURCE MAP FINDINGS

Map ID  
Direction  
Distance  
Elevation

Database      EDR ID Number

**AQ1840**  
**NE**  
**1/2 - 1 Mile**  
**Higher**

**WA WELLS      WALOG1000750138**

Database:	Ecology Well Logs	Well Log ID:	1606270
Well Tag:	Not Reported	Project Tag:	B4
Notice of Intent #:	SE60148	Date Received:	16-DEC-16
Diameter:	8	Casing Depth:	10.5
Well Completion:	03-NOV-16	Well Owner:	Public Storage
Well Type:	Resource Protection	Driller #:	3208
Static Level:	0	Flow Rate (GPM):	0
Flow Type:	Dry Hole	PSI:	0
Well Test:	Not Reported	Water Reclamation #:	8

**AQ1841**  
**NE**  
**1/2 - 1 Mile**  
**Higher**

**WA WELLS      WALOG1000750291**

Database:	Ecology Well Logs	Well Log ID:	1606423
Well Tag:	Not Reported	Project Tag:	B5
Notice of Intent #:	AE40131	Date Received:	16-DEC-16
Diameter:	8	Casing Depth:	10.5
Well Completion:	03-NOV-16	Well Owner:	Public Storage
Well Type:	Decommissioning	Driller #:	3208
Static Level:	0	Flow Rate (GPM):	0
Flow Type:	Dry Hole	PSI:	0
Well Test:	Not Reported	Water Reclamation #:	8

**AQ1842**  
**NE**  
**1/2 - 1 Mile**  
**Higher**

**WA WELLS      WALOG1000750290**

Database:	Ecology Well Logs	Well Log ID:	1606422
Well Tag:	Not Reported	Project Tag:	B4
Notice of Intent #:	AE40131	Date Received:	16-DEC-16
Diameter:	8	Casing Depth:	10.5
Well Completion:	03-NOV-16	Well Owner:	Public Storage
Well Type:	Decommissioning	Driller #:	3208
Static Level:	0	Flow Rate (GPM):	0
Flow Type:	Dry Hole	PSI:	0
Well Test:	Not Reported	Water Reclamation #:	8

**AQ1843**  
**NE**  
**1/2 - 1 Mile**  
**Higher**

**WA WELLS      WALOG1000750139**

Database:	Ecology Well Logs	Well Log ID:	1606271
Well Tag:	Not Reported	Project Tag:	B5
Notice of Intent #:	SE60148	Date Received:	16-DEC-16
Diameter:	8	Casing Depth:	10.5

## GEOCHECK® - PHYSICAL SETTING SOURCE MAP FINDINGS

Well Completion:	03-NOV-16	Well Owner:	Public Storage
Well Type:	Resource Protection	Driller #:	3208
Static Level:	0	Flow Rate (GPM):	0
Flow Type:	Dry Hole	PSI:	0
Well Test:	Not Reported	Water Reclamation #:	8

**AQ1844**  
**NE**  
**1/2 - 1 Mile**  
**Higher**

**WA WELLS      WALOG1000750134**

Database:	Ecology Well Logs	Well Log ID:	1606266
Well Tag:	Not Reported	Project Tag:	B3
Notice of Intent #:	SE60148	Date Received:	16-DEC-16
Diameter:	8	Casing Depth:	31.5
Well Completion:	03-NOV-16	Well Owner:	Public Storage
Well Type:	Resource Protection	Driller #:	3208
Static Level:	0	Flow Rate (GPM):	0
Flow Type:	Dry Hole	PSI:	0
Well Test:	Not Reported	Water Reclamation #:	8

**AQ1845**  
**NE**  
**1/2 - 1 Mile**  
**Higher**

**WA WELLS      WALOG1000744903**

Database:	Ecology Well Logs	Well Log ID:	1600950
Well Tag:	BJU161	Project Tag:	Not Reported
Notice of Intent #:	RE13541	Date Received:	21-DEC-16
Diameter:	2	Casing Depth:	25
Well Completion:	02-NOV-16	Well Owner:	Public Storage
Well Type:	Resource Protection	Driller #:	3208
Static Level:	0	Flow Rate (GPM):	0
Flow Type:	Not Reported	PSI:	0
Well Test:	Not Reported	Water Reclamation #:	8

**AQ1846**  
**NE**  
**1/2 - 1 Mile**  
**Higher**

**WA WELLS      WALOG1000744883**

Database:	Ecology Well Logs	Well Log ID:	1600930
Well Tag:	BJU162	Project Tag:	Not Reported
Notice of Intent #:	RE13541	Date Received:	21-DEC-16
Diameter:	2	Casing Depth:	25
Well Completion:	02-NOV-16	Well Owner:	Public Storage
Well Type:	Resource Protection	Driller #:	3208
Static Level:	0	Flow Rate (GPM):	0
Flow Type:	Not Reported	PSI:	0
Well Test:	Not Reported	Water Reclamation #:	8

## GEOCHECK® - PHYSICAL SETTING SOURCE MAP FINDINGS

Map ID  
Direction  
Distance  
Elevation

Database      EDR ID Number

**AQ1847**  
**NE**  
**1/2 - 1 Mile**  
**Higher**

**WA WELLS      WALOG1000656035**

Database:	Ecology Well Logs	Well Log ID:	992895
Well Tag:	Not Reported	Project Tag:	B4
Notice of Intent #:	AE28551	Date Received:	15-SEP-14
Diameter:	2.25	Casing Depth:	25
Well Completion:	25-AUG-14	Well Owner:	Edward Faye
Well Type:	Decommissioning	Driller #:	3018
Static Level:	0	Flow Rate (GPM):	0
Flow Type:	Not Reported	PSI:	0
Well Test:	Not Reported	Water Reclamation #:	8

**AQ1848**  
**NE**  
**1/2 - 1 Mile**  
**Higher**

**WA WELLS      WALOG1000750130**

Database:	Ecology Well Logs	Well Log ID:	1606262
Well Tag:	Not Reported	Project Tag:	B1
Notice of Intent #:	SE60148	Date Received:	16-DEC-16
Diameter:	8	Casing Depth:	10.5
Well Completion:	02-NOV-16	Well Owner:	Public Storage
Well Type:	Resource Protection	Driller #:	3208
Static Level:	0	Flow Rate (GPM):	0
Flow Type:	Dry Hole	PSI:	0
Well Test:	Not Reported	Water Reclamation #:	8

**AQ1849**  
**NE**  
**1/2 - 1 Mile**  
**Higher**

**WA WELLS      WALOG1000750133**

Database:	Ecology Well Logs	Well Log ID:	1606265
Well Tag:	Not Reported	Project Tag:	B2
Notice of Intent #:	AE40131	Date Received:	16-DEC-16
Diameter:	8	Casing Depth:	31.5
Well Completion:	02-NOV-16	Well Owner:	Public Storage
Well Type:	Decommissioning	Driller #:	3208
Static Level:	0	Flow Rate (GPM):	0
Flow Type:	Dry Hole	PSI:	0
Well Test:	Not Reported	Water Reclamation #:	8

**AQ1850**  
**NE**  
**1/2 - 1 Mile**  
**Higher**

**WA WELLS      WALOG1000750132**

Database:	Ecology Well Logs	Well Log ID:	1606264
Well Tag:	Not Reported	Project Tag:	B2
Notice of Intent #:	SE60148	Date Received:	16-DEC-16
Diameter:	8	Casing Depth:	31.5

## GEOCHECK® - PHYSICAL SETTING SOURCE MAP FINDINGS

Well Completion:	02-NOV-16	Well Owner:	Public Storage
Well Type:	Resource Protection	Driller #:	3208
Static Level:	0	Flow Rate (GPM):	0
Flow Type:	Dry Hole	PSI:	0
Well Test:	Not Reported	Water Reclamation #:	8

**AQ1851**  
**NE**  
**1/2 - 1 Mile**  
**Higher**

**WA WELLS      WALOG1000750131**

Database:	Ecology Well Logs	Well Log ID:	1606263
Well Tag:	Not Reported	Project Tag:	B1
Notice of Intent #:	AE40131	Date Received:	16-DEC-16
Diameter:	8	Casing Depth:	10.5
Well Completion:	02-NOV-16	Well Owner:	Public Storage
Well Type:	Decommissioning	Driller #:	3208
Static Level:	0	Flow Rate (GPM):	0
Flow Type:	Dry Hole	PSI:	0
Well Test:	Not Reported	Water Reclamation #:	8

**AR1852**  
**North**  
**1/2 - 1 Mile**  
**Higher**

**WA WELLS      WALOG1000672385**

Database:	Ecology Well Logs	Well Log ID:	1020914
Well Tag:	Not Reported	Project Tag:	B1
Notice of Intent #:	AE30463	Date Received:	22-MAY-15
Diameter:	8	Casing Depth:	23
Well Completion:	30-JAN-15	Well Owner:	Asaidali
Well Type:	Decommissioning	Driller #:	2769
Static Level:	0	Flow Rate (GPM):	0
Flow Type:	Dry Hole	PSI:	0
Well Test:	Not Reported	Water Reclamation #:	8

**AR1853**  
**North**  
**1/2 - 1 Mile**  
**Higher**

**WA WELLS      WALOG1000672386**

Database:	Ecology Well Logs	Well Log ID:	1020915
Well Tag:	Not Reported	Project Tag:	B2
Notice of Intent #:	SE53776	Date Received:	22-MAY-15
Diameter:	8	Casing Depth:	35.5
Well Completion:	30-JAN-15	Well Owner:	Asaidali
Well Type:	Resource Protection	Driller #:	2769
Static Level:	0	Flow Rate (GPM):	0
Flow Type:	Dry Hole	PSI:	0
Well Test:	Not Reported	Water Reclamation #:	8

## GEOCHECK® - PHYSICAL SETTING SOURCE MAP FINDINGS

Map ID  
Direction  
Distance  
Elevation

Database      EDR ID Number

**AR1854**  
**North**  
**1/2 - 1 Mile**  
**Higher**

**WA WELLS      WALOG1000672384**

Database:	Ecology Well Logs	Well Log ID:	1020913
Well Tag:	Not Reported	Project Tag:	B1
Notice of Intent #:	SE53776	Date Received:	22-MAY-15
Diameter:	8	Casing Depth:	23
Well Completion:	30-JAN-15	Well Owner:	Asaidali
Well Type:	Resource Protection	Driller #:	2769
Static Level:	0	Flow Rate (GPM):	0
Flow Type:	Dry Hole	PSI:	0
Well Test:	Not Reported	Water Reclamation #:	8

**AR1855**  
**North**  
**1/2 - 1 Mile**  
**Higher**

**WA WELLS      WALOG1000381521**

Database:	Ecology Well Logs	Well Log ID:	487566
Well Tag:	Not Reported	Project Tag:	Not Reported
Notice of Intent #:	S030480	Date Received:	24-APR-07
Diameter:	0	Casing Depth:	16.5
Well Completion:	19-FEB-07	Well Owner:	City Of Seattle   Landau Assoc
Well Type:	Resource Protection	Driller #:	Not Reported
Static Level:	0	Flow Rate (GPM):	0
Flow Type:	Not Reported	PSI:	0
Well Test:	Not Reported	Water Reclamation #:	8

**AR1856**  
**North**  
**1/2 - 1 Mile**  
**Higher**

**WA WELLS      WALOG1000381522**

Database:	Ecology Well Logs	Well Log ID:	487567
Well Tag:	Not Reported	Project Tag:	Not Reported
Notice of Intent #:	S030480	Date Received:	24-APR-07
Diameter:	0	Casing Depth:	16.5
Well Completion:	19-FEB-07	Well Owner:	City Of Seattle   Landau Assoc
Well Type:	Resource Protection	Driller #:	Not Reported
Static Level:	0	Flow Rate (GPM):	0
Flow Type:	Not Reported	PSI:	0
Well Test:	Not Reported	Water Reclamation #:	8

**AR1857**  
**North**  
**1/2 - 1 Mile**  
**Higher**

**WA WELLS      WALOG1000764282**

Database:	Ecology Well Logs	Well Log ID:	1622996
Well Tag:	Not Reported	Project Tag:	P7
Notice of Intent #:	SE57073	Date Received:	17-MAY-17
Diameter:	2	Casing Depth:	14



## GEOCHECK® - PHYSICAL SETTING SOURCE MAP FINDINGS

Well Completion:	18-JAN-16	Well Owner:	Limantzakis Properties No 1559999
Well Type:	Resource Protection	Driller #:	2247
Static Level:	0	Flow Rate (GPM):	0
Flow Type:	Dry Hole	PSI:	0
Well Test:	Not Reported	Water Reclamation #:	8

**AR1858**  
**North**  
**1/2 - 1 Mile**  
**Higher**

**WA WELLS      WALOG1000764283**

Database:	Ecology Well Logs	Well Log ID:	1622997
Well Tag:	Not Reported	Project Tag:	P7
Notice of Intent #:	AE35535	Date Received:	17-MAY-17
Diameter:	2	Casing Depth:	14
Well Completion:	18-JAN-16	Well Owner:	Limantzakis Properties No 1559999
Well Type:	Decommissioning	Driller #:	2247
Static Level:	0	Flow Rate (GPM):	0
Flow Type:	Dry Hole	PSI:	0
Well Test:	Not Reported	Water Reclamation #:	8

**AR1859**  
**North**  
**1/2 - 1 Mile**  
**Higher**

**WA WELLS      WALOG1000672389**

Database:	Ecology Well Logs	Well Log ID:	1020918
Well Tag:	Not Reported	Project Tag:	B3
Notice of Intent #:	AE30463	Date Received:	22-MAY-15
Diameter:	8	Casing Depth:	36.5
Well Completion:	30-JAN-15	Well Owner:	Asaidali
Well Type:	Decommissioning	Driller #:	2769
Static Level:	0	Flow Rate (GPM):	0
Flow Type:	Dry Hole	PSI:	0
Well Test:	Not Reported	Water Reclamation #:	8

**AR1860**  
**North**  
**1/2 - 1 Mile**  
**Higher**

**WA WELLS      WALOG1000672387**

Database:	Ecology Well Logs	Well Log ID:	1020916
Well Tag:	Not Reported	Project Tag:	B2
Notice of Intent #:	AE30463	Date Received:	22-MAY-15
Diameter:	8	Casing Depth:	35.5
Well Completion:	30-JAN-15	Well Owner:	Asaidali
Well Type:	Decommissioning	Driller #:	2769
Static Level:	0	Flow Rate (GPM):	0
Flow Type:	Dry Hole	PSI:	0
Well Test:	Not Reported	Water Reclamation #:	8

## GEOCHECK® - PHYSICAL SETTING SOURCE MAP FINDINGS

Map ID  
Direction  
Distance  
Elevation

Database      EDR ID Number

**AR1861**  
**North**  
**1/2 - 1 Mile**  
**Higher**

**WA WELLS      WALOG1000672388**

Database:	Ecology Well Logs	Well Log ID:	1020917
Well Tag:	Not Reported	Project Tag:	B3
Notice of Intent #:	SE53776	Date Received:	22-MAY-15
Diameter:	8	Casing Depth:	36.5
Well Completion:	30-JAN-15	Well Owner:	Asaidali
Well Type:	Resource Protection	Driller #:	2769
Static Level:	0	Flow Rate (GPM):	0
Flow Type:	Dry Hole	PSI:	0
Well Test:	Not Reported	Water Reclamation #:	8

**AR1862**  
**North**  
**1/2 - 1 Mile**  
**Higher**

**WA WELLS      WALOG100006335**

Database:	Ecology Well Logs	Well Log ID:	1647174
Well Tag:	Not Reported	Project Tag:	B3
Notice of Intent #:	SE64153	Date Received:	20-NOV-17
Diameter:	2.375	Casing Depth:	10
Well Completion:	10-NOV-17	Well Owner:	Saga School
Well Type:	Resource Protection	Driller #:	3186
Static Level:	0	Flow Rate (GPM):	0
Flow Type:	Dry Hole	PSI:	0
Well Test:	Not Reported	Water Reclamation #:	8

**AR1863**  
**North**  
**1/2 - 1 Mile**  
**Higher**

**WA WELLS      WALOG100006336**

Database:	Ecology Well Logs	Well Log ID:	1647175
Well Tag:	Not Reported	Project Tag:	B2
Notice of Intent #:	AE46078	Date Received:	20-NOV-17
Diameter:	2.375	Casing Depth:	10
Well Completion:	10-NOV-17	Well Owner:	Saga School
Well Type:	Decommissioning	Driller #:	3186
Static Level:	0	Flow Rate (GPM):	0
Flow Type:	Dry Hole	PSI:	0
Well Test:	Not Reported	Water Reclamation #:	8

**AR1864**  
**North**  
**1/2 - 1 Mile**  
**Higher**

**WA WELLS      WALOG100006334**

Database:	Ecology Well Logs	Well Log ID:	1647173
Well Tag:	Not Reported	Project Tag:	B2
Notice of Intent #:	SE64153	Date Received:	20-NOV-17
Diameter:	2.375	Casing Depth:	10

## GEOCHECK® - PHYSICAL SETTING SOURCE MAP FINDINGS

Well Completion:	10-NOV-17	Well Owner:	Saga School
Well Type:	Resource Protection	Driller #:	3186
Static Level:	0	Flow Rate (GPM):	0
Flow Type:	Dry Hole	PSI:	0
Well Test:	Not Reported	Water Reclamation #:	8

**AR1865**  
**North**  
**1/2 - 1 Mile**  
**Higher**

**WA WELLS      WALOG100006332**

Database:	Ecology Well Logs	Well Log ID:	1647171
Well Tag:	Not Reported	Project Tag:	B1
Notice of Intent #:	SE64153	Date Received:	20-NOV-17
Diameter:	2.375	Casing Depth:	15
Well Completion:	10-NOV-17	Well Owner:	Saga School
Well Type:	Resource Protection	Driller #:	3186
Static Level:	0	Flow Rate (GPM):	0
Flow Type:	Dry Hole	PSI:	0
Well Test:	Not Reported	Water Reclamation #:	8

**AR1866**  
**North**  
**1/2 - 1 Mile**  
**Higher**

**WA WELLS      WALOG100006333**

Database:	Ecology Well Logs	Well Log ID:	1647172
Well Tag:	Not Reported	Project Tag:	B1
Notice of Intent #:	AE46078	Date Received:	20-NOV-17
Diameter:	2.375	Casing Depth:	15
Well Completion:	10-NOV-17	Well Owner:	Saga School
Well Type:	Decommissioning	Driller #:	3186
Static Level:	0	Flow Rate (GPM):	0
Flow Type:	Dry Hole	PSI:	0
Well Test:	Not Reported	Water Reclamation #:	8

**AR1867**  
**North**  
**1/2 - 1 Mile**  
**Higher**

**WA WELLS      WALOG1000302099**

Database:	Ecology Well Logs	Well Log ID:	383118
Well Tag:	AGR915	Project Tag:	Not Reported
Notice of Intent #:	W106035	Date Received:	12-JUL-04
Diameter:	6	Casing Depth:	150
Well Completion:	25-JUN-04	Well Owner:	Don Stanley
Well Type:	Water	Driller #:	Not Reported
Static Level:	0	Flow Rate (GPM):	0
Flow Type:	Not Reported	PSI:	0
Well Test:	Not Reported	Water Reclamation #:	8

## GEOCHECK® - PHYSICAL SETTING SOURCE MAP FINDINGS

Map ID  
Direction  
Distance  
Elevation

Database      EDR ID Number

**AR1868**  
**North**  
**1/2 - 1 Mile**  
**Higher**

**WA WELLS      WALOG1000381520**

Database:	Ecology Well Logs	Well Log ID:	487565
Well Tag:	Not Reported	Project Tag:	Not Reported
Notice of Intent #:	S030480	Date Received:	24-APR-07
Diameter:	0	Casing Depth:	16.5
Well Completion:	19-FEB-07	Well Owner:	City Of Seattle   Landau Assoc
Well Type:	Resource Protection	Driller #:	Not Reported
Static Level:	0	Flow Rate (GPM):	0
Flow Type:	Not Reported	PSI:	0
Well Test:	Not Reported	Water Reclamation #:	8

**AR1869**  
**North**  
**1/2 - 1 Mile**  
**Higher**

**WA WELLS      WALOG1000021154**

Database:	Ecology Well Logs	Well Log ID:	1649685
Well Tag:	Not Reported	Project Tag:	B2
Notice of Intent #:	SE64267	Date Received:	04-DEC-17
Diameter:	2.375	Casing Depth:	15
Well Completion:	22-NOV-17	Well Owner:	Saga School
Well Type:	Resource Protection	Driller #:	3186
Static Level:	0	Flow Rate (GPM):	0
Flow Type:	Dry Hole	PSI:	0
Well Test:	Not Reported	Water Reclamation #:	8

**AR1870**  
**North**  
**1/2 - 1 Mile**  
**Higher**

**WA WELLS      WALOG1000006337**

Database:	Ecology Well Logs	Well Log ID:	1647176
Well Tag:	Not Reported	Project Tag:	B3
Notice of Intent #:	AE46078	Date Received:	20-NOV-17
Diameter:	2.375	Casing Depth:	10
Well Completion:	10-NOV-17	Well Owner:	Saga School
Well Type:	Decommissioning	Driller #:	3186
Static Level:	0	Flow Rate (GPM):	0
Flow Type:	Dry Hole	PSI:	0
Well Test:	Not Reported	Water Reclamation #:	8

**AR1871**  
**North**  
**1/2 - 1 Mile**  
**Higher**

**WA WELLS      WALOG1000021153**

Database:	Ecology Well Logs	Well Log ID:	1649684
Well Tag:	Not Reported	Project Tag:	B1
Notice of Intent #:	SE64267	Date Received:	04-DEC-17
Diameter:	2.375	Casing Depth:	15

## GEOCHECK® - PHYSICAL SETTING SOURCE MAP FINDINGS

Well Completion:	22-NOV-17	Well Owner:	Saga School
Well Type:	Resource Protection	Driller #:	3186
Static Level:	0	Flow Rate (GPM):	0
Flow Type:	Dry Hole	PSI:	0
Well Test:	Not Reported	Water Reclamation #:	8

**AR1872**  
**North**  
**1/2 - 1 Mile**  
**Higher**

**WA WELLS      WALOG1000764338**

Database:	Ecology Well Logs	Well Log ID:	1623052
Well Tag:	Not Reported	Project Tag:	P12
Notice of Intent #:	SE57073	Date Received:	17-MAY-17
Diameter:	2	Casing Depth:	17
Well Completion:	18-JAN-16	Well Owner:	Limantzakis Properties No 1559999
Well Type:	Resource Protection	Driller #:	2247
Static Level:	0	Flow Rate (GPM):	0
Flow Type:	Dry Hole	PSI:	0
Well Test:	Not Reported	Water Reclamation #:	8

**AR1873**  
**North**  
**1/2 - 1 Mile**  
**Higher**

**WA WELLS      WALOG1000764339**

Database:	Ecology Well Logs	Well Log ID:	1623053
Well Tag:	Not Reported	Project Tag:	P12
Notice of Intent #:	AE35535	Date Received:	17-MAY-17
Diameter:	2	Casing Depth:	17
Well Completion:	18-JAN-16	Well Owner:	Limantzakis Properties No 1559999
Well Type:	Decommissioning	Driller #:	2247
Static Level:	0	Flow Rate (GPM):	0
Flow Type:	Dry Hole	PSI:	0
Well Test:	Not Reported	Water Reclamation #:	8

**AR1874**  
**North**  
**1/2 - 1 Mile**  
**Higher**

**WA WELLS      WALOG1000764298**

Database:	Ecology Well Logs	Well Log ID:	1623012
Well Tag:	Not Reported	Project Tag:	P14
Notice of Intent #:	AE35538	Date Received:	17-MAY-17
Diameter:	2	Casing Depth:	15
Well Completion:	18-JAN-16	Well Owner:	Limantzakis Properties No 1559999
Well Type:	Decommissioning	Driller #:	2247
Static Level:	0	Flow Rate (GPM):	0
Flow Type:	Dry Hole	PSI:	0
Well Test:	Not Reported	Water Reclamation #:	8

## GEOCHECK® - PHYSICAL SETTING SOURCE MAP FINDINGS

Map ID  
Direction  
Distance  
Elevation

Database      EDR ID Number

**AR1875**  
**North**  
**1/2 - 1 Mile**  
**Higher**

**WA WELLS      WALOG1000764296**

Database:	Ecology Well Logs	Well Log ID:	1623010
Well Tag:	Not Reported	Project Tag:	P13
Notice of Intent #:	AE35538	Date Received:	17-MAY-17
Diameter:	2	Casing Depth:	15
Well Completion:	18-JAN-16	Well Owner:	Limantzakis Properties No 1559999
Well Type:	Decommissioning	Driller #:	2247
Static Level:	0	Flow Rate (GPM):	0
Flow Type:	Dry Hole	PSI:	0
Well Test:	Not Reported	Water Reclamation #:	8

**AR1876**  
**North**  
**1/2 - 1 Mile**  
**Higher**

**WA WELLS      WALOG1000764297**

Database:	Ecology Well Logs	Well Log ID:	1623011
Well Tag:	Not Reported	Project Tag:	P14
Notice of Intent #:	SE57075	Date Received:	17-MAY-17
Diameter:	2	Casing Depth:	15
Well Completion:	18-JAN-16	Well Owner:	Limantzakis Properties No 1559999
Well Type:	Resource Protection	Driller #:	2247
Static Level:	0	Flow Rate (GPM):	0
Flow Type:	Dry Hole	PSI:	0
Well Test:	Not Reported	Water Reclamation #:	8

**AR1877**  
**North**  
**1/2 - 1 Mile**  
**Higher**

**WA WELLS      WALOG1000817321**

Database:	Ecology Well Logs	Well Log ID:	1649296
Well Tag:	Not Reported	Project Tag:	B1
Notice of Intent #:	AE46226	Date Received:	04-DEC-17
Diameter:	2.375	Casing Depth:	15
Well Completion:	22-NOV-17	Well Owner:	Saga School
Well Type:	Decommissioning	Driller #:	3186
Static Level:	0	Flow Rate (GPM):	0
Flow Type:	Dry Hole	PSI:	0
Well Test:	Not Reported	Water Reclamation #:	8

**AR1878**  
**North**  
**1/2 - 1 Mile**  
**Higher**

**WA WELLS      WALOG1000817322**

Database:	Ecology Well Logs	Well Log ID:	1649297
Well Tag:	Not Reported	Project Tag:	B2
Notice of Intent #:	AE46226	Date Received:	04-DEC-17
Diameter:	2.375	Casing Depth:	15

## GEOCHECK® - PHYSICAL SETTING SOURCE MAP FINDINGS

Well Completion:	22-NOV-17	Well Owner:	Saga School
Well Type:	Decommissioning	Driller #:	3186
Static Level:	0	Flow Rate (GPM):	0
Flow Type:	Dry Hole	PSI:	0
Well Test:	Not Reported	Water Reclamation #:	8

**AR1879**  
**North**  
**1/2 - 1 Mile**  
**Higher**

**WA WELLS      WALOG1000764346**

Database:	Ecology Well Logs	Well Log ID:	1623060
Well Tag:	Not Reported	Project Tag:	P6
Notice of Intent #:	SE57075	Date Received:	17-MAY-17
Diameter:	2	Casing Depth:	14
Well Completion:	18-JAN-16	Well Owner:	Limantzakis Properties No 1559999
Well Type:	Resource Protection	Driller #:	2247
Static Level:	0	Flow Rate (GPM):	0
Flow Type:	Dry Hole	PSI:	0
Well Test:	Not Reported	Water Reclamation #:	8

**AR1880**  
**North**  
**1/2 - 1 Mile**  
**Higher**

**WA WELLS      WALOG1000764344**

Database:	Ecology Well Logs	Well Log ID:	1623058
Well Tag:	Not Reported	Project Tag:	SV-1
Notice of Intent #:	SE57074	Date Received:	17-MAY-17
Diameter:	2	Casing Depth:	7
Well Completion:	18-JAN-16	Well Owner:	Limantzakis Properties No 1559999
Well Type:	Resource Protection	Driller #:	2247
Static Level:	0	Flow Rate (GPM):	0
Flow Type:	Dry Hole	PSI:	0
Well Test:	Not Reported	Water Reclamation #:	8

**AR1881**  
**North**  
**1/2 - 1 Mile**  
**Higher**

**WA WELLS      WALOG1000764345**

Database:	Ecology Well Logs	Well Log ID:	1623059
Well Tag:	Not Reported	Project Tag:	SV-1
Notice of Intent #:	AE35537	Date Received:	17-MAY-17
Diameter:	2	Casing Depth:	7
Well Completion:	18-JAN-16	Well Owner:	Limantzakis Properties No 1559999
Well Type:	Decommissioning	Driller #:	2247
Static Level:	0	Flow Rate (GPM):	0
Flow Type:	Dry Hole	PSI:	0
Well Test:	Not Reported	Water Reclamation #:	8

## GEOCHECK® - PHYSICAL SETTING SOURCE MAP FINDINGS

Map ID  
 Direction  
 Distance  
 Elevation

Database      EDR ID Number

**AR1882**  
**North**  
**1/2 - 1 Mile**  
**Higher**

**WA WELLS      WALOG1000764289**

Database:	Ecology Well Logs	Well Log ID:	1623003
Well Tag:	Not Reported	Project Tag:	P9
Notice of Intent #:	SE57075	Date Received:	17-MAY-17
Diameter:	2	Casing Depth:	17
Well Completion:	18-JAN-16	Well Owner:	Limantzakis Properties No 1559999
Well Type:	Resource Protection	Driller #:	2247
Static Level:	0	Flow Rate (GPM):	0
Flow Type:	Dry Hole	PSI:	0
Well Test:	Not Reported	Water Reclamation #:	8

**AR1883**  
**North**  
**1/2 - 1 Mile**  
**Higher**

**WA WELLS      WALOG1000764290**

Database:	Ecology Well Logs	Well Log ID:	1623004
Well Tag:	Not Reported	Project Tag:	P9
Notice of Intent #:	AE35538	Date Received:	17-MAY-17
Diameter:	2	Casing Depth:	17
Well Completion:	18-JAN-16	Well Owner:	Limantzakis Properties No 1559999
Well Type:	Decommissioning	Driller #:	2247
Static Level:	0	Flow Rate (GPM):	0
Flow Type:	Dry Hole	PSI:	0
Well Test:	Not Reported	Water Reclamation #:	8

**AR1884**  
**North**  
**1/2 - 1 Mile**  
**Higher**

**WA WELLS      WALOG1000764288**

Database:	Ecology Well Logs	Well Log ID:	1623002
Well Tag:	Not Reported	Project Tag:	P6
Notice of Intent #:	AE35538	Date Received:	17-MAY-17
Diameter:	2	Casing Depth:	14
Well Completion:	18-JAN-16	Well Owner:	Limantzakis Properties No 1559999
Well Type:	Decommissioning	Driller #:	2247
Static Level:	0	Flow Rate (GPM):	0
Flow Type:	Dry Hole	PSI:	0
Well Test:	Not Reported	Water Reclamation #:	8

**AR1885**  
**North**  
**1/2 - 1 Mile**  
**Higher**

**WA WELLS      WALOG1000764284**

Database:	Ecology Well Logs	Well Log ID:	1622998
Well Tag:	Not Reported	Project Tag:	P8
Notice of Intent #:	SE57073	Date Received:	17-MAY-17
Diameter:	2	Casing Depth:	15



## GEOCHECK® - PHYSICAL SETTING SOURCE MAP FINDINGS

Well Completion:	18-JAN-16	Well Owner:	Limantzakis Properties No 1559999
Well Type:	Resource Protection	Driller #:	2247
Static Level:	0	Flow Rate (GPM):	0
Flow Type:	Dry Hole	PSI:	0
Well Test:	Not Reported	Water Reclamation #:	8

**AR1886**  
**North**  
**1/2 - 1 Mile**  
**Higher**

**WA WELLS    WALOG1000764285**

Database:	Ecology Well Logs	Well Log ID:	1622999
Well Tag:	Not Reported	Project Tag:	P8
Notice of Intent #:	AE35535	Date Received:	17-MAY-17
Diameter:	2	Casing Depth:	15
Well Completion:	18-JAN-16	Well Owner:	Limantzakis Properties No 1559999
Well Type:	Decommissioning	Driller #:	2247
Static Level:	0	Flow Rate (GPM):	0
Flow Type:	Dry Hole	PSI:	0
Well Test:	Not Reported	Water Reclamation #:	8

**AR1887**  
**North**  
**1/2 - 1 Mile**  
**Higher**

**WA WELLS    WALOG1000764294**

Database:	Ecology Well Logs	Well Log ID:	1623008
Well Tag:	Not Reported	Project Tag:	P11
Notice of Intent #:	AE35538	Date Received:	17-MAY-17
Diameter:	2	Casing Depth:	17
Well Completion:	18-JAN-16	Well Owner:	Limantzakis Properties No 1559999
Well Type:	Decommissioning	Driller #:	2247
Static Level:	0	Flow Rate (GPM):	0
Flow Type:	Dry Hole	PSI:	0
Well Test:	Not Reported	Water Reclamation #:	8

**AR1888**  
**North**  
**1/2 - 1 Mile**  
**Higher**

**WA WELLS    WALOG1000764295**

Database:	Ecology Well Logs	Well Log ID:	1623009
Well Tag:	Not Reported	Project Tag:	P13
Notice of Intent #:	SE57075	Date Received:	17-MAY-17
Diameter:	2	Casing Depth:	15
Well Completion:	18-JAN-16	Well Owner:	Limantzakis Properties No 1559999
Well Type:	Resource Protection	Driller #:	2247
Static Level:	0	Flow Rate (GPM):	0
Flow Type:	Dry Hole	PSI:	0
Well Test:	Not Reported	Water Reclamation #:	8

## GEOCHECK® - PHYSICAL SETTING SOURCE MAP FINDINGS

Map ID  
Direction  
Distance  
Elevation

Database      EDR ID Number

**AR1889**  
**North**  
**1/2 - 1 Mile**  
**Higher**

**WA WELLS      WALOG1000764293**

Database:	Ecology Well Logs	Well Log ID:	1623007
Well Tag:	Not Reported	Project Tag:	P11
Notice of Intent #:	SE57075	Date Received:	17-MAY-17
Diameter:	2	Casing Depth:	17
Well Completion:	18-JAN-16	Well Owner:	Limantzakis Properties No 1559999
Well Type:	Resource Protection	Driller #:	2247
Static Level:	0	Flow Rate (GPM):	0
Flow Type:	Dry Hole	PSI:	0
Well Test:	Not Reported	Water Reclamation #:	8

**AR1890**  
**North**  
**1/2 - 1 Mile**  
**Higher**

**WA WELLS      WALOG1000764291**

Database:	Ecology Well Logs	Well Log ID:	1623005
Well Tag:	Not Reported	Project Tag:	P10
Notice of Intent #:	SE57075	Date Received:	17-MAY-17
Diameter:	2	Casing Depth:	19
Well Completion:	18-JAN-16	Well Owner:	Limantzakis Properties No 1559999
Well Type:	Resource Protection	Driller #:	2247
Static Level:	0	Flow Rate (GPM):	0
Flow Type:	Dry Hole	PSI:	0
Well Test:	Not Reported	Water Reclamation #:	8

**AR1891**  
**North**  
**1/2 - 1 Mile**  
**Higher**

**WA WELLS      WALOG1000764292**

Database:	Ecology Well Logs	Well Log ID:	1623006
Well Tag:	Not Reported	Project Tag:	P10
Notice of Intent #:	AE35538	Date Received:	17-MAY-17
Diameter:	2	Casing Depth:	19
Well Completion:	18-JAN-16	Well Owner:	Limantzakis Properties No 1559999
Well Type:	Decommissioning	Driller #:	2247
Static Level:	0	Flow Rate (GPM):	0
Flow Type:	Dry Hole	PSI:	0
Well Test:	Not Reported	Water Reclamation #:	8

**AS1892**  
**North**  
**1/2 - 1 Mile**  
**Higher**

**WA WELLS      WALOG1000499583**

Database:	Ecology Well Logs	Well Log ID:	677960
Well Tag:	Not Reported	Project Tag:	Not Reported
Notice of Intent #:	AE09610	Date Received:	03-OCT-10
Diameter:	6	Casing Depth:	15

## GEOCHECK® - PHYSICAL SETTING SOURCE MAP FINDINGS

Well Completion:	17-JUN-10	Well Owner:	Downtown Emergency Service Center
Well Type:	Decommissioning	Driller #:	Not Reported
Static Level:	0	Flow Rate (GPM):	0
Flow Type:	Not Reported	PSI:	0
Well Test:	Not Reported	Water Reclamation #:	8

**AS1893**  
**North**  
**1/2 - 1 Mile**  
**Higher**

**WA WELLS      WALOG1000515197**

Database:	Ecology Well Logs	Well Log ID:	708308
Well Tag:	BCT574	Project Tag:	Not Reported
Notice of Intent #:	RE05255	Date Received:	13-DEC-10
Diameter:	8	Casing Depth:	70
Well Completion:	29-NOV-10		
Well Owner:	Car Wash   Sound Environmental Strategies Corp		
Well Type:	Resource Protection	Driller #:	Not Reported
Static Level:	0	Flow Rate (GPM):	0
Flow Type:	Not Reported	PSI:	0
Well Test:	Not Reported	Water Reclamation #:	8

**AS1894**  
**North**  
**1/2 - 1 Mile**  
**Higher**

**WA WELLS      WALOG1000499581**

Database:	Ecology Well Logs	Well Log ID:	677957
Well Tag:	Not Reported	Project Tag:	Not Reported
Notice of Intent #:	AE09610	Date Received:	03-OCT-10
Diameter:	6	Casing Depth:	15
Well Completion:	17-JUN-10	Well Owner:	Downtown Emergency Service Center
Well Type:	Decommissioning	Driller #:	Not Reported
Static Level:	0	Flow Rate (GPM):	0
Flow Type:	Not Reported	PSI:	0
Well Test:	Not Reported	Water Reclamation #:	8

**AS1895**  
**North**  
**1/2 - 1 Mile**  
**Higher**

**WA WELLS      WALOG1000499582**

Database:	Ecology Well Logs	Well Log ID:	677958
Well Tag:	Not Reported	Project Tag:	Not Reported
Notice of Intent #:	AE09610	Date Received:	03-OCT-10
Diameter:	6	Casing Depth:	15
Well Completion:	17-JUN-10	Well Owner:	Downtown Emergency Service Center
Well Type:	Decommissioning	Driller #:	Not Reported
Static Level:	0	Flow Rate (GPM):	0
Flow Type:	Not Reported	PSI:	0
Well Test:	Not Reported	Water Reclamation #:	8

## GEOCHECK® - PHYSICAL SETTING SOURCE MAP FINDINGS

Map ID  
 Direction  
 Distance  
 Elevation

Database      EDR ID Number

**AS1896**  
**North**  
**1/2 - 1 Mile**  
**Higher**

**WA WELLS      WALOG1000555885**

Database:	Ecology Well Logs	Well Log ID:	787432
Well Tag:	BHJ126	Project Tag:	Not Reported
Notice of Intent #:	RE06709	Date Received:	02-APR-12
Diameter:	1	Casing Depth:	10
Well Completion:	18-JAN-12	Well Owner:	City Of Seattle
Well Type:	Resource Protection	Driller #:	Not Reported
Static Level:	0	Flow Rate (GPM):	0
Flow Type:	Not Reported	PSI:	0
Well Test:	Not Reported	Water Reclamation #:	8

**AS1897**  
**North**  
**1/2 - 1 Mile**  
**Higher**

**WA WELLS      WALOG1000574847**

Database:	Ecology Well Logs	Well Log ID:	825415
Well Tag:	Not Reported	Project Tag:	Not Reported
Notice of Intent #:	SE46252	Date Received:	24-OCT-12
Diameter:	0	Casing Depth:	21.5
Well Completion:	24-SEP-12	Well Owner:	Seattle Public Utilites
Well Type:	Resource Protection	Driller #:	Not Reported
Static Level:	0	Flow Rate (GPM):	0
Flow Type:	Not Reported	PSI:	0
Well Test:	Not Reported	Water Reclamation #:	8

**AS1898**  
**North**  
**1/2 - 1 Mile**  
**Higher**

**WA WELLS      WALOG1000515198**

Database:	Ecology Well Logs	Well Log ID:	708310
Well Tag:	BCT575	Project Tag:	Not Reported
Notice of Intent #:	RE05255	Date Received:	13-DEC-10
Diameter:	8	Casing Depth:	50
Well Completion:	29-NOV-10		
Well Owner:	Car Wash   Sound Environmental Strategies Corp		
Well Type:	Resource Protection	Driller #:	Not Reported
Static Level:	0	Flow Rate (GPM):	0
Flow Type:	Not Reported	PSI:	0
Well Test:	Not Reported	Water Reclamation #:	8

**AS1899**  
**North**  
**1/2 - 1 Mile**  
**Higher**

**WA WELLS      WALOG1000515199**

Database:	Ecology Well Logs	Well Log ID:	708312
Well Tag:	BCT576	Project Tag:	Not Reported
Notice of Intent #:	RE05255	Date Received:	13-DEC-10

## GEOCHECK® - PHYSICAL SETTING SOURCE MAP FINDINGS

Diameter:	8	Casing Depth:	50
Well Completion:	30-NOV-10		
Well Owner:	Car Wash   Sound Environmental Strategies Corp		
Well Type:	Resource Protection	Driller #:	Not Reported
Static Level:	0	Flow Rate (GPM):	0
Flow Type:	Not Reported	PSI:	0
Well Test:	Not Reported	Water Reclamation #:	8

**AS1900**  
**North**  
**1/2 - 1 Mile**  
**Higher**

**WA WELLS    WALOG1000443247**

Database:	Ecology Well Logs	Well Log ID:	574044
Well Tag:	Not Reported	Project Tag:	Not Reported
Notice of Intent #:	AE04992	Date Received:	06-FEB-09
Diameter:	2	Casing Depth:	15
Well Completion:	06-JAN-09		
Well Owner:	Arco #4451 C/O Delta Consultants   Delta Consultants		
Well Type:	Decommissioning	Driller #:	Not Reported
Static Level:	0	Flow Rate (GPM):	0
Flow Type:	Not Reported	PSI:	0
Well Test:	Not Reported	Water Reclamation #:	8

**AS1901**  
**North**  
**1/2 - 1 Mile**  
**Higher**

**WA WELLS    WALOG1000499576**

Database:	Ecology Well Logs	Well Log ID:	677947
Well Tag:	Not Reported	Project Tag:	Not Reported
Notice of Intent #:	SE07385	Date Received:	03-OCT-10
Diameter:	6	Casing Depth:	15
Well Completion:	17-JUN-10	Well Owner:	Downtown Emergency Service Center
Well Type:	Resource Protection	Driller #:	Not Reported
Static Level:	0	Flow Rate (GPM):	0
Flow Type:	Not Reported	PSI:	0
Well Test:	Not Reported	Water Reclamation #:	8

**AS1902**  
**North**  
**1/2 - 1 Mile**  
**Higher**

**WA WELLS    WALOG1000443245**

Database:	Ecology Well Logs	Well Log ID:	574042
Well Tag:	Not Reported	Project Tag:	Not Reported
Notice of Intent #:	AE04992	Date Received:	06-FEB-09
Diameter:	2	Casing Depth:	15
Well Completion:	06-JAN-09		
Well Owner:	Arco #4451 C/O Delta Consultants   Delta Consultants		
Well Type:	Decommissioning	Driller #:	Not Reported
Static Level:	0	Flow Rate (GPM):	0
Flow Type:	Not Reported	PSI:	0
Well Test:	Not Reported	Water Reclamation #:	8

## GEOCHECK® - PHYSICAL SETTING SOURCE MAP FINDINGS

Map ID  
 Direction  
 Distance  
 Elevation

Database      EDR ID Number

**AS1903**  
**North**  
**1/2 - 1 Mile**  
**Higher**

**WA WELLS      WALOG1000443246**

Database:	Ecology Well Logs	Well Log ID:	574043
Well Tag:	Not Reported	Project Tag:	Not Reported
Notice of Intent #:	AE04992	Date Received:	06-FEB-09
Diameter:	2	Casing Depth:	15
Well Completion:	06-JAN-09		
Well Owner:	Arco #4451 C/O Delta Consultants   Delta Consultants		
Well Type:	Decommissioning	Driller #:	Not Reported
Static Level:	0	Flow Rate (GPM):	0
Flow Type:	Not Reported	PSI:	0
Well Test:	Not Reported	Water Reclamation #:	8

**AS1904**  
**North**  
**1/2 - 1 Mile**  
**Higher**

**WA WELLS      WALOG1000499579**

Database:	Ecology Well Logs	Well Log ID:	677953
Well Tag:	Not Reported	Project Tag:	Not Reported
Notice of Intent #:	SE07385	Date Received:	03-OCT-10
Diameter:	6	Casing Depth:	15
Well Completion:	17-JUN-10	Well Owner:	Downtown Emergency Service Center
Well Type:	Resource Protection	Driller #:	Not Reported
Static Level:	0	Flow Rate (GPM):	0
Flow Type:	Not Reported	PSI:	0
Well Test:	Not Reported	Water Reclamation #:	8

**AS1905**  
**North**  
**1/2 - 1 Mile**  
**Higher**

**WA WELLS      WALOG1000499580**

Database:	Ecology Well Logs	Well Log ID:	677955
Well Tag:	Not Reported	Project Tag:	Not Reported
Notice of Intent #:	AE09610	Date Received:	03-OCT-10
Diameter:	6	Casing Depth:	15
Well Completion:	17-JUN-10	Well Owner:	Downtown Emergency Service Center
Well Type:	Decommissioning	Driller #:	Not Reported
Static Level:	0	Flow Rate (GPM):	0
Flow Type:	Not Reported	PSI:	0
Well Test:	Not Reported	Water Reclamation #:	8

**AS1906**  
**North**  
**1/2 - 1 Mile**  
**Higher**

**WA WELLS      WALOG1000499577**

Database:	Ecology Well Logs	Well Log ID:	677949
Well Tag:	Not Reported	Project Tag:	Not Reported
Notice of Intent #:	SE07385	Date Received:	03-OCT-10

## GEOCHECK® - PHYSICAL SETTING SOURCE MAP FINDINGS

Diameter:	6	Casing Depth:	15
Well Completion:	17-JUN-10	Well Owner:	Downtown Emergency Service Center
Well Type:	Resource Protection	Driller #:	Not Reported
Static Level:	0	Flow Rate (GPM):	0
Flow Type:	Not Reported	PSI:	0
Well Test:	Not Reported	Water Reclamation #:	8

**AS1907**  
**North**  
**1/2 - 1 Mile**  
**Higher**

**WA WELLS    WALOG1000499578**

Database:	Ecology Well Logs	Well Log ID:	677951
Well Tag:	Not Reported	Project Tag:	Not Reported
Notice of Intent #:	SE07385	Date Received:	03-OCT-10
Diameter:	6	Casing Depth:	15
Well Completion:	17-JUN-10	Well Owner:	Downtown Emergency Service Center
Well Type:	Resource Protection	Driller #:	Not Reported
Static Level:	0	Flow Rate (GPM):	0
Flow Type:	Not Reported	PSI:	0
Well Test:	Not Reported	Water Reclamation #:	8

**AS1908**  
**North**  
**1/2 - 1 Mile**  
**Higher**

**WA WELLS    WALOG1000574848**

Database:	Ecology Well Logs	Well Log ID:	825416
Well Tag:	Not Reported	Project Tag:	Not Reported
Notice of Intent #:	SE46252	Date Received:	24-OCT-12
Diameter:	0	Casing Depth:	26.5
Well Completion:	24-SEP-12	Well Owner:	Seattle Public Utilities
Well Type:	Resource Protection	Driller #:	Not Reported
Static Level:	0	Flow Rate (GPM):	0
Flow Type:	Not Reported	PSI:	0
Well Test:	Not Reported	Water Reclamation #:	8

**AS1909**  
**North**  
**1/2 - 1 Mile**  
**Higher**

**WA WELLS    WALOG1000579896**

Database:	Ecology Well Logs	Well Log ID:	835431
Well Tag:	Not Reported	Project Tag:	Not Reported
Notice of Intent #:	SE46465	Date Received:	07-JAN-13
Diameter:	0	Casing Depth:	10
Well Completion:	12-OCT-12	Well Owner:	76 Station   Dlh Environmental
Well Type:	Resource Protection	Driller #:	Not Reported
Static Level:	0	Flow Rate (GPM):	0
Flow Type:	Not Reported	PSI:	0
Well Test:	Not Reported	Water Reclamation #:	8

## GEOCHECK® - PHYSICAL SETTING SOURCE MAP FINDINGS

Map ID  
 Direction  
 Distance  
 Elevation

Database      EDR ID Number

**AS1910**  
**North**  
**1/2 - 1 Mile**  
**Higher**

**WA WELLS      WALOG1000579897**

Database:	Ecology Well Logs	Well Log ID:	835433
Well Tag:	Not Reported	Project Tag:	Not Reported
Notice of Intent #:	SE46465	Date Received:	07-JAN-13
Diameter:	0	Casing Depth:	10
Well Completion:	12-OCT-12	Well Owner:	76 Station   Dlh Environmental
Well Type:	Resource Protection	Driller #:	Not Reported
Static Level:	0	Flow Rate (GPM):	0
Flow Type:	Not Reported	PSI:	0
Well Test:	Not Reported	Water Reclamation #:	8

**AS1911**  
**North**  
**1/2 - 1 Mile**  
**Higher**

**WA WELLS      WALOG1000579894**

Database:	Ecology Well Logs	Well Log ID:	835427
Well Tag:	Not Reported	Project Tag:	Not Reported
Notice of Intent #:	SE46465	Date Received:	07-JAN-13
Diameter:	0	Casing Depth:	10
Well Completion:	12-OCT-12	Well Owner:	76 Station   Dlh Environmental
Well Type:	Resource Protection	Driller #:	Not Reported
Static Level:	0	Flow Rate (GPM):	0
Flow Type:	Not Reported	PSI:	0
Well Test:	Not Reported	Water Reclamation #:	8

**AS1912**  
**North**  
**1/2 - 1 Mile**  
**Higher**

**WA WELLS      WALOG1000579895**

Database:	Ecology Well Logs	Well Log ID:	835429
Well Tag:	Not Reported	Project Tag:	Not Reported
Notice of Intent #:	SE46465	Date Received:	07-JAN-13
Diameter:	0	Casing Depth:	10
Well Completion:	12-OCT-12	Well Owner:	76 Station   Dlh Environmental
Well Type:	Resource Protection	Driller #:	Not Reported
Static Level:	0	Flow Rate (GPM):	0
Flow Type:	Not Reported	PSI:	0
Well Test:	Not Reported	Water Reclamation #:	8

**AS1913**  
**North**  
**1/2 - 1 Mile**  
**Higher**

**WA WELLS      WALOG1000579900**

Database:	Ecology Well Logs	Well Log ID:	835439
Well Tag:	Not Reported	Project Tag:	Not Reported
Notice of Intent #:	AE19312	Date Received:	07-JAN-13
Diameter:	0	Casing Depth:	10



## GEOCHECK® - PHYSICAL SETTING SOURCE MAP FINDINGS

Well Completion:	12-OCT-12	Well Owner:	76 Station   Dlh Environmental
Well Type:	Decommissioning	Driller #:	Not Reported
Static Level:	0	Flow Rate (GPM):	0
Flow Type:	Not Reported	PSI:	0
Well Test:	Not Reported	Water Reclamation #:	8

**AS1914**  
**North**  
**1/2 - 1 Mile**  
**Higher**

**WA WELLS      WALOG1000579901**

Database:	Ecology Well Logs	Well Log ID:	835441
Well Tag:	Not Reported	Project Tag:	Not Reported
Notice of Intent #:	AE19312	Date Received:	07-JAN-13
Diameter:	0	Casing Depth:	10
Well Completion:	12-OCT-12	Well Owner:	76 Station   Dlh Environmental
Well Type:	Decommissioning	Driller #:	Not Reported
Static Level:	0	Flow Rate (GPM):	0
Flow Type:	Not Reported	PSI:	0
Well Test:	Not Reported	Water Reclamation #:	8

**AS1915**  
**North**  
**1/2 - 1 Mile**  
**Higher**

**WA WELLS      WALOG1000579898**

Database:	Ecology Well Logs	Well Log ID:	835435
Well Tag:	Not Reported	Project Tag:	Not Reported
Notice of Intent #:	AE19312	Date Received:	07-JAN-13
Diameter:	0	Casing Depth:	10
Well Completion:	12-OCT-12	Well Owner:	76 Station   Dlh Environmental
Well Type:	Decommissioning	Driller #:	Not Reported
Static Level:	0	Flow Rate (GPM):	0
Flow Type:	Not Reported	PSI:	0
Well Test:	Not Reported	Water Reclamation #:	8

**AS1916**  
**North**  
**1/2 - 1 Mile**  
**Higher**

**WA WELLS      WALOG1000579899**

Database:	Ecology Well Logs	Well Log ID:	835437
Well Tag:	Not Reported	Project Tag:	Not Reported
Notice of Intent #:	AE19312	Date Received:	07-JAN-13
Diameter:	0	Casing Depth:	10
Well Completion:	12-OCT-12	Well Owner:	76 Station   Dlh Environmental
Well Type:	Decommissioning	Driller #:	Not Reported
Static Level:	0	Flow Rate (GPM):	0
Flow Type:	Not Reported	PSI:	0
Well Test:	Not Reported	Water Reclamation #:	8

## GEOCHECK® - PHYSICAL SETTING SOURCE MAP FINDINGS

Map ID  
Direction  
Distance  
Elevation

Database      EDR ID Number

**AS1917**  
**North**  
**1/2 - 1 Mile**  
**Higher**

**WA WELLS      WALOG1000574851**

Database:	Ecology Well Logs	Well Log ID:	825421
Well Tag:	Not Reported	Project Tag:	Not Reported
Notice of Intent #:	SE46252	Date Received:	24-OCT-12
Diameter:	0	Casing Depth:	21.5
Well Completion:	25-SEP-12	Well Owner:	Seattle Public Utilites
Well Type:	Resource Protection	Driller #:	Not Reported
Static Level:	0	Flow Rate (GPM):	0
Flow Type:	Not Reported	PSI:	0
Well Test:	Not Reported	Water Reclamation #:	8

**AS1918**  
**North**  
**1/2 - 1 Mile**  
**Higher**

**WA WELLS      WALOG1000574852**

Database:	Ecology Well Logs	Well Log ID:	825422
Well Tag:	Not Reported	Project Tag:	Not Reported
Notice of Intent #:	AE18997	Date Received:	24-OCT-12
Diameter:	0	Casing Depth:	21.5
Well Completion:	24-SEP-12	Well Owner:	Seattle Public Utilites
Well Type:	Decommissioning	Driller #:	Not Reported
Static Level:	0	Flow Rate (GPM):	0
Flow Type:	Not Reported	PSI:	0
Well Test:	Not Reported	Water Reclamation #:	8

**AS1919**  
**North**  
**1/2 - 1 Mile**  
**Higher**

**WA WELLS      WALOG1000574849**

Database:	Ecology Well Logs	Well Log ID:	825417
Well Tag:	Not Reported	Project Tag:	Not Reported
Notice of Intent #:	SE46252	Date Received:	24-OCT-12
Diameter:	0	Casing Depth:	26.5
Well Completion:	25-SEP-12	Well Owner:	Seattle Public Utilites
Well Type:	Resource Protection	Driller #:	Not Reported
Static Level:	0	Flow Rate (GPM):	0
Flow Type:	Not Reported	PSI:	0
Well Test:	Not Reported	Water Reclamation #:	8

**AS1920**  
**North**  
**1/2 - 1 Mile**  
**Higher**

**WA WELLS      WALOG1000574850**

Database:	Ecology Well Logs	Well Log ID:	825419
Well Tag:	Not Reported	Project Tag:	Not Reported
Notice of Intent #:	SE46252	Date Received:	24-OCT-12
Diameter:	0	Casing Depth:	21.5

## GEOCHECK® - PHYSICAL SETTING SOURCE MAP FINDINGS

Well Completion:	25-SEP-12	Well Owner:	Seattle Public Utilites
Well Type:	Resource Protection	Driller #:	Not Reported
Static Level:	0	Flow Rate (GPM):	0
Flow Type:	Not Reported	PSI:	0
Well Test:	Not Reported	Water Reclamation #:	8

**AS1921**  
**North**  
**1/2 - 1 Mile**  
**Higher**

**WA WELLS      WALOG1000574855**

Database:	Ecology Well Logs	Well Log ID:	825428
Well Tag:	Not Reported	Project Tag:	Not Reported
Notice of Intent #:	AE18997	Date Received:	24-OCT-12
Diameter:	0	Casing Depth:	21.5
Well Completion:	24-SEP-12	Well Owner:	Seattle Public Utilites
Well Type:	Decommissioning	Driller #:	Not Reported
Static Level:	0	Flow Rate (GPM):	0
Flow Type:	Not Reported	PSI:	0
Well Test:	Not Reported	Water Reclamation #:	8

**AS1922**  
**North**  
**1/2 - 1 Mile**  
**Higher**

**WA WELLS      WALOG1000574856**

Database:	Ecology Well Logs	Well Log ID:	825430
Well Tag:	Not Reported	Project Tag:	Not Reported
Notice of Intent #:	AE18997	Date Received:	24-OCT-12
Diameter:	0	Casing Depth:	21.5
Well Completion:	24-SEP-12	Well Owner:	Seattle Public Utilites
Well Type:	Decommissioning	Driller #:	Not Reported
Static Level:	0	Flow Rate (GPM):	0
Flow Type:	Not Reported	PSI:	0
Well Test:	Not Reported	Water Reclamation #:	8

**AS1923**  
**North**  
**1/2 - 1 Mile**  
**Higher**

**WA WELLS      WALOG1000574853**

Database:	Ecology Well Logs	Well Log ID:	825424
Well Tag:	Not Reported	Project Tag:	Not Reported
Notice of Intent #:	AE18997	Date Received:	24-OCT-12
Diameter:	0	Casing Depth:	26.5
Well Completion:	24-SEP-12	Well Owner:	Seattle Public Utilites
Well Type:	Decommissioning	Driller #:	Not Reported
Static Level:	0	Flow Rate (GPM):	0
Flow Type:	Not Reported	PSI:	0
Well Test:	Not Reported	Water Reclamation #:	8

## GEOCHECK® - PHYSICAL SETTING SOURCE MAP FINDINGS

Map ID  
Direction  
Distance  
Elevation

Database      EDR ID Number

**AS1924**  
**North**  
**1/2 - 1 Mile**  
**Higher**

**WA WELLS      WALOG1000574854**

Database:	Ecology Well Logs	Well Log ID:	825426
Well Tag:	Not Reported	Project Tag:	Not Reported
Notice of Intent #:	AE18997	Date Received:	24-OCT-12
Diameter:	0	Casing Depth:	26.5
Well Completion:	24-SEP-12	Well Owner:	Seattle Public Utilites
Well Type:	Decommissioning	Driller #:	Not Reported
Static Level:	0	Flow Rate (GPM):	0
Flow Type:	Not Reported	PSI:	0
Well Test:	Not Reported	Water Reclamation #:	8

**AT1925**  
**WNW**  
**1/2 - 1 Mile**  
**Higher**

**WA WELLS      WALOG1000653806**

Database:	Ecology Well Logs	Well Log ID:	982925
Well Tag:	Not Reported	Project Tag:	Not Reported
Notice of Intent #:	AE27764	Date Received:	13-AUG-14
Diameter:	8	Casing Depth:	20
Well Completion:	15-JUL-14	Well Owner:	U-Save Oil
Well Type:	Decommissioning	Driller #:	3143
Static Level:	0	Flow Rate (GPM):	0
Flow Type:	Not Reported	PSI:	0
Well Test:	Not Reported	Water Reclamation #:	8

**AT1926**  
**WNW**  
**1/2 - 1 Mile**  
**Higher**

**WA WELLS      WALOG1000653805**

Database:	Ecology Well Logs	Well Log ID:	982924
Well Tag:	Not Reported	Project Tag:	Not Reported
Notice of Intent #:	SE52063	Date Received:	13-AUG-14
Diameter:	8	Casing Depth:	25
Well Completion:	15-JUL-14	Well Owner:	U-Save Oil
Well Type:	Resource Protection	Driller #:	3143
Static Level:	0	Flow Rate (GPM):	0
Flow Type:	Not Reported	PSI:	0
Well Test:	Not Reported	Water Reclamation #:	8

**AT1927**  
**WNW**  
**1/2 - 1 Mile**  
**Higher**

**WA WELLS      WALOG1000653804**

Database:	Ecology Well Logs	Well Log ID:	982922
Well Tag:	Not Reported	Project Tag:	Not Reported
Notice of Intent #:	AE27764	Date Received:	13-AUG-14
Diameter:	8	Casing Depth:	20

## GEOCHECK® - PHYSICAL SETTING SOURCE MAP FINDINGS

Well Completion:	15-JUL-14	Well Owner:	U-Save Oil
Well Type:	Decommissioning	Driller #:	3143
Static Level:	0	Flow Rate (GPM):	0
Flow Type:	Not Reported	PSI:	0
Well Test:	Not Reported	Water Reclamation #:	8

**AT1928**  
**WNW**  
**1/2 - 1 Mile**  
**Higher**

**WA WELLS      WALOG1000653812**

Database:	Ecology Well Logs	Well Log ID:	982933
Well Tag:	Not Reported	Project Tag:	Not Reported
Notice of Intent #:	SE52063	Date Received:	13-AUG-14
Diameter:	8	Casing Depth:	20
Well Completion:	15-JUL-14	Well Owner:	U-Save Oil
Well Type:	Resource Protection	Driller #:	3143
Static Level:	0	Flow Rate (GPM):	0
Flow Type:	Not Reported	PSI:	0
Well Test:	Not Reported	Water Reclamation #:	8

**AT1929**  
**WNW**  
**1/2 - 1 Mile**  
**Higher**

**WA WELLS      WALOG1000653815**

Database:	Ecology Well Logs	Well Log ID:	982939
Well Tag:	Not Reported	Project Tag:	Not Reported
Notice of Intent #:	AE27764	Date Received:	13-AUG-14
Diameter:	8	Casing Depth:	20
Well Completion:	15-JUL-14	Well Owner:	U-Save Oil
Well Type:	Decommissioning	Driller #:	3143
Static Level:	0	Flow Rate (GPM):	0
Flow Type:	Not Reported	PSI:	0
Well Test:	Not Reported	Water Reclamation #:	8

**AT1930**  
**WNW**  
**1/2 - 1 Mile**  
**Higher**

**WA WELLS      WALOG1000653814**

Database:	Ecology Well Logs	Well Log ID:	982936
Well Tag:	Not Reported	Project Tag:	Not Reported
Notice of Intent #:	AE27764	Date Received:	13-AUG-14
Diameter:	8	Casing Depth:	20
Well Completion:	15-JUL-14	Well Owner:	U-Save Oil
Well Type:	Decommissioning	Driller #:	3143
Static Level:	0	Flow Rate (GPM):	0
Flow Type:	Not Reported	PSI:	0
Well Test:	Not Reported	Water Reclamation #:	8

## GEOCHECK® - PHYSICAL SETTING SOURCE MAP FINDINGS

Map ID  
Direction  
Distance  
Elevation

Database      EDR ID Number

**AT1931**  
**WNW**  
**1/2 - 1 Mile**  
**Higher**

**WA WELLS      WALOG1000653813**

Database:	Ecology Well Logs	Well Log ID:	982934
Well Tag:	Not Reported	Project Tag:	Not Reported
Notice of Intent #:	AE27764	Date Received:	13-AUG-14
Diameter:	8	Casing Depth:	45
Well Completion:	15-JUL-14	Well Owner:	U-Save Oil
Well Type:	Decommissioning	Driller #:	3143
Static Level:	0	Flow Rate (GPM):	0
Flow Type:	Not Reported	PSI:	0
Well Test:	Not Reported	Water Reclamation #:	8

**AT1932**  
**WNW**  
**1/2 - 1 Mile**  
**Higher**

**WA WELLS      WALOG1000653770**

Database:	Ecology Well Logs	Well Log ID:	982844
Well Tag:	Not Reported	Project Tag:	Not Reported
Notice of Intent #:	SE52063	Date Received:	13-AUG-14
Diameter:	8	Casing Depth:	20
Well Completion:	15-JUL-14	Well Owner:	U-Save Oil
Well Type:	Resource Protection	Driller #:	3143
Static Level:	0	Flow Rate (GPM):	0
Flow Type:	Not Reported	PSI:	0
Well Test:	Not Reported	Water Reclamation #:	8

**AT1933**  
**WNW**  
**1/2 - 1 Mile**  
**Higher**

**WA WELLS      WALOG1000653751**

Database:	Ecology Well Logs	Well Log ID:	982819
Well Tag:	Not Reported	Project Tag:	Not Reported
Notice of Intent #:	SE52063	Date Received:	13-AUG-14
Diameter:	8	Casing Depth:	45
Well Completion:	15-JUL-14	Well Owner:	U-Save Oil
Well Type:	Resource Protection	Driller #:	3143
Static Level:	0	Flow Rate (GPM):	0
Flow Type:	Not Reported	PSI:	0
Well Test:	Not Reported	Water Reclamation #:	8

**AT1934**  
**WNW**  
**1/2 - 1 Mile**  
**Higher**

**WA WELLS      WALOG1000653745**

Database:	Ecology Well Logs	Well Log ID:	982813
Well Tag:	Not Reported	Project Tag:	Not Reported
Notice of Intent #:	SE52063	Date Received:	13-AUG-14
Diameter:	8	Casing Depth:	20

## GEOCHECK® - PHYSICAL SETTING SOURCE MAP FINDINGS

Well Completion:	15-JUL-14	Well Owner:	U-Save Oil
Well Type:	Resource Protection	Driller #:	3143
Static Level:	0	Flow Rate (GPM):	0
Flow Type:	Not Reported	PSI:	0
Well Test:	Not Reported	Water Reclamation #:	8

**AT1935**  
**WNW**  
**1/2 - 1 Mile**  
**Higher**

**WA WELLS      WALOG1000653774**

Database:	Ecology Well Logs	Well Log ID:	982849
Well Tag:	Not Reported	Project Tag:	Not Reported
Notice of Intent #:	SE52063	Date Received:	13-AUG-14
Diameter:	8	Casing Depth:	20
Well Completion:	15-JUL-14	Well Owner:	U-Save Oil
Well Type:	Resource Protection	Driller #:	3143
Static Level:	0	Flow Rate (GPM):	0
Flow Type:	Not Reported	PSI:	0
Well Test:	Not Reported	Water Reclamation #:	8

**AT1936**  
**WNW**  
**1/2 - 1 Mile**  
**Higher**

**WA WELLS      WALOG1000653802**

Database:	Ecology Well Logs	Well Log ID:	982920
Well Tag:	Not Reported	Project Tag:	Not Reported
Notice of Intent #:	AE27764	Date Received:	13-AUG-14
Diameter:	8	Casing Depth:	25
Well Completion:	15-JUL-14	Well Owner:	U-Save Oil
Well Type:	Decommissioning	Driller #:	3143
Static Level:	0	Flow Rate (GPM):	0
Flow Type:	Not Reported	PSI:	0
Well Test:	Not Reported	Water Reclamation #:	8

**AT1937**  
**WNW**  
**1/2 - 1 Mile**  
**Higher**

**WA WELLS      WALOG1000653780**

Database:	Ecology Well Logs	Well Log ID:	982855
Well Tag:	Not Reported	Project Tag:	Not Reported
Notice of Intent #:	SE52063	Date Received:	13-AUG-14
Diameter:	8	Casing Depth:	20
Well Completion:	15-JUL-14	Well Owner:	U-Save Oil
Well Type:	Resource Protection	Driller #:	3143
Static Level:	0	Flow Rate (GPM):	0
Flow Type:	Not Reported	PSI:	0
Well Test:	Not Reported	Water Reclamation #:	8

## GEOCHECK® - PHYSICAL SETTING SOURCE MAP FINDINGS

Map ID  
Direction  
Distance  
Elevation

Database      EDR ID Number

**AT1938**  
**WNW**  
**1/2 - 1 Mile**  
**Higher**

**WA WELLS      WALOG1000653778**

Database:	Ecology Well Logs	Well Log ID:	982853
Well Tag:	Not Reported	Project Tag:	Not Reported
Notice of Intent #:	SE52063	Date Received:	13-AUG-14
Diameter:	8	Casing Depth:	20
Well Completion:	15-JUL-14	Well Owner:	U-Save Oil
Well Type:	Resource Protection	Driller #:	3143
Static Level:	0	Flow Rate (GPM):	0
Flow Type:	Not Reported	PSI:	0
Well Test:	Not Reported	Water Reclamation #:	8

**AT1939**  
**WNW**  
**1/2 - 1 Mile**  
**Higher**

**WA WELLS      WALOG1000653816**

Database:	Ecology Well Logs	Well Log ID:	982940
Well Tag:	Not Reported	Project Tag:	Not Reported
Notice of Intent #:	AE27764	Date Received:	13-AUG-14
Diameter:	8	Casing Depth:	20
Well Completion:	15-JUL-14	Well Owner:	U-Save Oil
Well Type:	Decommissioning	Driller #:	3143
Static Level:	0	Flow Rate (GPM):	0
Flow Type:	Not Reported	PSI:	0
Well Test:	Not Reported	Water Reclamation #:	8

**AT1940**  
**WNW**  
**1/2 - 1 Mile**  
**Higher**

**WA WELLS      WALOG1000653874**

Database:	Ecology Well Logs	Well Log ID:	983051
Well Tag:	Not Reported	Project Tag:	Not Reported
Notice of Intent #:	SE52064	Date Received:	13-AUG-14
Diameter:	8	Casing Depth:	5
Well Completion:	18-JUL-14	Well Owner:	Holman Rd Holdings
Well Type:	Resource Protection	Driller #:	3143
Static Level:	0	Flow Rate (GPM):	0
Flow Type:	Not Reported	PSI:	0
Well Test:	Not Reported	Water Reclamation #:	8

**AT1941**  
**WNW**  
**1/2 - 1 Mile**  
**Higher**

**WA WELLS      WALOG1000653873**

Database:	Ecology Well Logs	Well Log ID:	983050
Well Tag:	Not Reported	Project Tag:	Not Reported
Notice of Intent #:	AE27765	Date Received:	13-AUG-14
Diameter:	8	Casing Depth:	5



## GEOCHECK® - PHYSICAL SETTING SOURCE MAP FINDINGS

Well Completion:	18-JUL-14	Well Owner:	Holman Rd Holdings
Well Type:	Decommissioning	Driller #:	3143
Static Level:	0	Flow Rate (GPM):	0
Flow Type:	Not Reported	PSI:	0
Well Test:	Not Reported	Water Reclamation #:	8

**AT1942**  
**WNW**  
**1/2 - 1 Mile**  
**Higher**

**WA WELLS    WALOG1000653872**

Database:	Ecology Well Logs	Well Log ID:	983049
Well Tag:	Not Reported	Project Tag:	Not Reported
Notice of Intent #:	AE27765	Date Received:	13-AUG-14
Diameter:	8	Casing Depth:	20
Well Completion:	18-JUL-14	Well Owner:	Holman Rd Holdings
Well Type:	Decommissioning	Driller #:	3143
Static Level:	0	Flow Rate (GPM):	0
Flow Type:	Not Reported	PSI:	0
Well Test:	Not Reported	Water Reclamation #:	8

**AT1943**  
**WNW**  
**1/2 - 1 Mile**  
**Higher**

**WA WELLS    WALOG1000653875**

Database:	Ecology Well Logs	Well Log ID:	983052
Well Tag:	Not Reported	Project Tag:	Not Reported
Notice of Intent #:	SE52064	Date Received:	13-AUG-14
Diameter:	8	Casing Depth:	8
Well Completion:	18-JUL-14	Well Owner:	Holman Rd Holdings
Well Type:	Resource Protection	Driller #:	3143
Static Level:	0	Flow Rate (GPM):	0
Flow Type:	Not Reported	PSI:	0
Well Test:	Not Reported	Water Reclamation #:	8

**AT1944**  
**WNW**  
**1/2 - 1 Mile**  
**Higher**

**WA WELLS    WALOG1000653888**

Database:	Ecology Well Logs	Well Log ID:	983067
Well Tag:	Not Reported	Project Tag:	Not Reported
Notice of Intent #:	AE27765	Date Received:	13-AUG-14
Diameter:	8	Casing Depth:	15
Well Completion:	18-JUL-14	Well Owner:	Holman Rd Holdings
Well Type:	Decommissioning	Driller #:	3143
Static Level:	0	Flow Rate (GPM):	0
Flow Type:	Not Reported	PSI:	0
Well Test:	Not Reported	Water Reclamation #:	8

## GEOCHECK® - PHYSICAL SETTING SOURCE MAP FINDINGS

Map ID  
Direction  
Distance  
Elevation

Database      EDR ID Number

**AT1945**  
**WNW**  
**1/2 - 1 Mile**  
**Higher**

**WA WELLS      WALOG1000653887**

Database:	Ecology Well Logs	Well Log ID:	983066
Well Tag:	Not Reported	Project Tag:	Not Reported
Notice of Intent #:	SE52064	Date Received:	13-AUG-14
Diameter:	8	Casing Depth:	15
Well Completion:	18-JUL-14	Well Owner:	Holman Rd Holdings
Well Type:	Resource Protection	Driller #:	3143
Static Level:	0	Flow Rate (GPM):	0
Flow Type:	Not Reported	PSI:	0
Well Test:	Not Reported	Water Reclamation #:	8

**AT1946**  
**WNW**  
**1/2 - 1 Mile**  
**Higher**

**WA WELLS      WALOG1000653886**

Database:	Ecology Well Logs	Well Log ID:	983065
Well Tag:	Not Reported	Project Tag:	Not Reported
Notice of Intent #:	SE52064	Date Received:	13-AUG-14
Diameter:	8	Casing Depth:	10
Well Completion:	18-JUL-14	Well Owner:	Holman Rd Holdings
Well Type:	Resource Protection	Driller #:	3143
Static Level:	0	Flow Rate (GPM):	0
Flow Type:	Not Reported	PSI:	0
Well Test:	Not Reported	Water Reclamation #:	8

**AT1947**  
**WNW**  
**1/2 - 1 Mile**  
**Higher**

**WA WELLS      WALOG1000653851**

Database:	Ecology Well Logs	Well Log ID:	983019
Well Tag:	Not Reported	Project Tag:	Not Reported
Notice of Intent #:	AE27765	Date Received:	13-AUG-14
Diameter:	8	Casing Depth:	5
Well Completion:	18-JUL-14	Well Owner:	Holman Rd Holdings
Well Type:	Decommissioning	Driller #:	3143
Static Level:	0	Flow Rate (GPM):	0
Flow Type:	Not Reported	PSI:	0
Well Test:	Not Reported	Water Reclamation #:	8

**AT1948**  
**WNW**  
**1/2 - 1 Mile**  
**Higher**

**WA WELLS      WALOG1000653835**

Database:	Ecology Well Logs	Well Log ID:	982961
Well Tag:	Not Reported	Project Tag:	Not Reported
Notice of Intent #:	AE27764	Date Received:	13-AUG-14
Diameter:	8	Casing Depth:	20

## GEOCHECK® - PHYSICAL SETTING SOURCE MAP FINDINGS

Well Completion:	15-JUL-14	Well Owner:	U-Save Oil
Well Type:	Decommissioning	Driller #:	3143
Static Level:	0	Flow Rate (GPM):	0
Flow Type:	Not Reported	PSI:	0
Well Test:	Not Reported	Water Reclamation #:	8

**AT1949**  
**WNW**  
**1/2 - 1 Mile**  
**Higher**

**WA WELLS      WALOG1000653822**

Database:	Ecology Well Logs	Well Log ID:	982948
Well Tag:	Not Reported	Project Tag:	Not Reported
Notice of Intent #:	AE27765	Date Received:	13-AUG-14
Diameter:	8	Casing Depth:	15
Well Completion:	18-JUL-14	Well Owner:	Holman Rd Holdings
Well Type:	Decommissioning	Driller #:	3143
Static Level:	0	Flow Rate (GPM):	0
Flow Type:	Not Reported	PSI:	0
Well Test:	Not Reported	Water Reclamation #:	8

**AT1950**  
**WNW**  
**1/2 - 1 Mile**  
**Higher**

**WA WELLS      WALOG1000653852**

Database:	Ecology Well Logs	Well Log ID:	983020
Well Tag:	Not Reported	Project Tag:	Not Reported
Notice of Intent #:	SE52064	Date Received:	13-AUG-14
Diameter:	8	Casing Depth:	5
Well Completion:	18-JUL-14	Well Owner:	Holman Rd Holdings
Well Type:	Resource Protection	Driller #:	3143
Static Level:	0	Flow Rate (GPM):	0
Flow Type:	Not Reported	PSI:	0
Well Test:	Not Reported	Water Reclamation #:	8

**AT1951**  
**WNW**  
**1/2 - 1 Mile**  
**Higher**

**WA WELLS      WALOG1000653861**

Database:	Ecology Well Logs	Well Log ID:	983031
Well Tag:	Not Reported	Project Tag:	Not Reported
Notice of Intent #:	AE27765	Date Received:	13-AUG-14
Diameter:	8	Casing Depth:	8
Well Completion:	18-JUL-14	Well Owner:	Holman Rd Holdings
Well Type:	Decommissioning	Driller #:	3143
Static Level:	0	Flow Rate (GPM):	0
Flow Type:	Not Reported	PSI:	0
Well Test:	Not Reported	Water Reclamation #:	8

## GEOCHECK® - PHYSICAL SETTING SOURCE MAP FINDINGS

Map ID  
 Direction  
 Distance  
 Elevation

Database      EDR ID Number

**AT1952**  
**WNW**  
**1/2 - 1 Mile**  
**Higher**

**WA WELLS      WALOG1000653857**

Database:	Ecology Well Logs	Well Log ID:	983027
Well Tag:	Not Reported	Project Tag:	Not Reported
Notice of Intent #:	SE52064	Date Received:	13-AUG-14
Diameter:	8	Casing Depth:	20
Well Completion:	18-JUL-14	Well Owner:	Holman Rd Holdings
Well Type:	Resource Protection	Driller #:	3143
Static Level:	0	Flow Rate (GPM):	0
Flow Type:	Not Reported	PSI:	0
Well Test:	Not Reported	Water Reclamation #:	8

**AT1953**  
**WNW**  
**1/2 - 1 Mile**  
**Higher**

**WA WELLS      WALOG1000653856**

Database:	Ecology Well Logs	Well Log ID:	983024
Well Tag:	Not Reported	Project Tag:	Not Reported
Notice of Intent #:	AE27765	Date Received:	13-AUG-14
Diameter:	8	Casing Depth:	10
Well Completion:	18-JUL-14	Well Owner:	Holman Rd Holdings
Well Type:	Decommissioning	Driller #:	3143
Static Level:	0	Flow Rate (GPM):	0
Flow Type:	Not Reported	PSI:	0
Well Test:	Not Reported	Water Reclamation #:	8

# GEOCHECK® - PHYSICAL SETTING SOURCE MAP FINDINGS RADON

## AREA RADON INFORMATION

Federal EPA Radon Zone for KING County: 3

- Note: Zone 1 indoor average level > 4 pCi/L.  
 : Zone 2 indoor average level  $\geq$  2 pCi/L and  $\leq$  4 pCi/L.  
 : Zone 3 indoor average level < 2 pCi/L.

Federal Area Radon Information for Zip Code: 98103

Number of sites tested: 2

Area	Average Activity	% <4 pCi/L	% 4-20 pCi/L	% >20 pCi/L
Living Area - 1st Floor	0.100 pCi/L	100%	0%	0%
Living Area - 2nd Floor	Not Reported	Not Reported	Not Reported	Not Reported
Basement	0.550 pCi/L	100%	0%	0%

# PHYSICAL SETTING SOURCE RECORDS SEARCHED

## TOPOGRAPHIC INFORMATION

### USGS 7.5' Digital Elevation Model (DEM)

Source: United States Geologic Survey

EDR acquired the USGS 7.5' Digital Elevation Model in 2002 and updated it in 2006. The 7.5 minute DEM corresponds to the USGS 1:24,000- and 1:25,000-scale topographic quadrangle maps. The DEM provides elevation data with consistent elevation units and projection.

### Current USGS 7.5 Minute Topographic Map

Source: U.S. Geological Survey

## HYDROLOGIC INFORMATION

**Flood Zone Data:** This data was obtained from the Federal Emergency Management Agency (FEMA). It depicts 100-year and 500-year flood zones as defined by FEMA. It includes the National Flood Hazard Layer (NFHL) which incorporates Flood Insurance Rate Map (FIRM) data and Q3 data from FEMA in areas not covered by NFHL.

Source: FEMA

Telephone: 877-336-2627

Date of Government Version: 2003, 2015

**NWI:** National Wetlands Inventory. This data, available in select counties across the country, was obtained by EDR in 2002, 2005 and 2010 from the U.S. Fish and Wildlife Service.

### State Wetlands Data: Wetland Inventory

Source: Department of Ecology

Telephone: 360-407-6121

## HYDROGEOLOGIC INFORMATION

### AQUIFLOW<sup>R</sup> Information System

Source: EDR proprietary database of groundwater flow information

EDR has developed the AQUIFLOW Information System (AIS) to provide data on the general direction of groundwater flow at specific points. EDR has reviewed reports submitted to regulatory authorities at select sites and has extracted the date of the report, hydrogeologically determined groundwater flow direction and depth to water table information.

## GEOLOGIC INFORMATION

### Geologic Age and Rock Stratigraphic Unit

Source: P.G. Schruben, R.E. Arndt and W.J. Bawiec, Geology of the Conterminous U.S. at 1:2,500,000 Scale - A digital representation of the 1974 P.B. King and H.M. Beikman Map, USGS Digital Data Series DDS - 11 (1994).

### STATSGO: State Soil Geographic Database

Source: Department of Agriculture, Natural Resources Conservation Service (NRCS)

The U.S. Department of Agriculture's (USDA) Natural Resources Conservation Service (NRCS) leads the national Conservation Soil Survey (NCSS) and is responsible for collecting, storing, maintaining and distributing soil survey information for privately owned lands in the United States. A soil map in a soil survey is a representation of soil patterns in a landscape. Soil maps for STATSGO are compiled by generalizing more detailed (SSURGO) soil survey maps.

### SSURGO: Soil Survey Geographic Database

Source: Department of Agriculture, Natural Resources Conservation Service (NRCS)

Telephone: 800-672-5559

SSURGO is the most detailed level of mapping done by the Natural Resources Conservation Service, mapping scales generally range from 1:12,000 to 1:63,360. Field mapping methods using national standards are used to construct the soil maps in the Soil Survey Geographic (SSURGO) database. SSURGO digitizing duplicates the original soil survey maps. This level of mapping is designed for use by landowners, townships and county natural resource planning and management.

# PHYSICAL SETTING SOURCE RECORDS SEARCHED

## LOCAL / REGIONAL WATER AGENCY RECORDS

### FEDERAL WATER WELLS

#### PWS: Public Water Systems

Source: EPA/Office of Drinking Water

Telephone: 202-564-3750

Public Water System data from the Federal Reporting Data System. A PWS is any water system which provides water to at least 25 people for at least 60 days annually. PWSs provide water from wells, rivers and other sources.

#### PWS ENF: Public Water Systems Violation and Enforcement Data

Source: EPA/Office of Drinking Water

Telephone: 202-564-3750

Violation and Enforcement data for Public Water Systems from the Safe Drinking Water Information System (SDWIS) after August 1995. Prior to August 1995, the data came from the Federal Reporting Data System (FRDS).

#### USGS Water Wells: USGS National Water Inventory System (NWIS)

This database contains descriptive information on sites where the USGS collects or has collected data on surface water and/or groundwater. The groundwater data includes information on wells, springs, and other sources of groundwater.

### STATE RECORDS

#### Water Wells

Source: Department of Health

Telephone: 360-236-3148

Group A and B well locations.

#### Water Well Listing

Source: Public Utility District

Telephone: 206-779-7656

A listing of water well locations in Kitsap County.

#### Ecology Well Logs

Source: Department of Ecology

Telephone: 360-407-7294

Point geodatabase with a record for each Ecology well report. Points are located by quarter quarter section centroid.

Points contain all well report types including water wells, resource protection wells, and decommissioned wells.

## OTHER STATE DATABASE INFORMATION

#### Oil and Gas Well Listing

Source: Department of Natural Resources

Telephone: 360-902-1450

Locations that represent oil and gas test well sites in Washington State from 1890 to present.

### RADON

#### Area Radon Information

Source: USGS

Telephone: 703-356-4020

The National Radon Database has been developed by the U.S. Environmental Protection Agency (USEPA) and is a compilation of the EPA/State Residential Radon Survey and the National Residential Radon Survey. The study covers the years 1986 - 1992. Where necessary data has been supplemented by information collected at private sources such as universities and research institutions.

#### EPA Radon Zones

Source: EPA

Telephone: 703-356-4020

Sections 307 & 309 of IRAA directed EPA to list and identify areas of U.S. with the potential for elevated indoor radon levels.

## PHYSICAL SETTING SOURCE RECORDS SEARCHED

### OTHER

Airport Landing Facilities: Private and public use landing facilities  
Source: Federal Aviation Administration, 800-457-6656

Epicenters: World earthquake epicenters, Richter 5 or greater  
Source: Department of Commerce, National Oceanic and Atmospheric Administration

Earthquake Fault Lines: The fault lines displayed on EDR's Topographic map are digitized quaternary faultlines, prepared in 1975 by the United State Geological Survey

### **STREET AND ADDRESS INFORMATION**

© 2015 TomTom North America, Inc. All rights reserved. This material is proprietary and the subject of copyright protection and other intellectual property rights owned by or licensed to Tele Atlas North America, Inc. The use of this material is subject to the terms of a license agreement. You will be held liable for any unauthorized copying or disclosure of this material.



**APPENDIX D: QUALIFICATIONS/INSURANCE**

---

## Education

Bachelor of Science in Earth Science with concentration in Geography  
California Polytechnic State University at San Luis Obispo, California

## Registrations

EPA Accredited Asbestos Building Inspector- Michigan #A46551, Exp. 11/17

## Training

OSHA 40-Hour Hazwoper  
OSHA 8-Hour Hazwoper Refreshers, Current  
Certificate of Completion for PCA / PNA 8-Hour Training and Final Exam

## Highlights

12 years of experience in environmental consulting, contracting, and construction  
9 years of experience in Phase I and Phase II Environmental Site Assessments  
3 years of experience in Property Condition Assessments  
Experience in ACM, IAQ, Vapor Intrusion, and Mold inspections and/or mitigation  
Internship at the United States Forest Service, Tongass National Forest, Alaska

## Experience Summary

Mr. Bloechle serves as a Project Manager for Partner Engineering and Science, Inc. (Partner), performing and managing Phase I Environmental Site Assessments in accordance with EPA's All Appropriate Inquiry (AAI) and the Small Business Association (SBA) requirements, as well as managing property condition assessments (PCAs). Mr. Bloechle experience includes the performance and/or management of numerous Phase I Environmental Site Assessments (ESAs), Environmental Transaction Screens, Phase II Subsurface Investigations, Property Condition Assessments (PCAs), Baseline Environmental Assessments (BEAs), Documentation of Due Care Compliance (Due Care Plans), Geotechnical Investigations, Mold and Moisture Assessments, National Environmental Policy Act (NEPA) Assessments throughout the United States and Canada.

Mr. Bloechle has performed and managed environmental and engineering due diligence for various assignments across the United States, most notably throughout 49 states and Canada. His work has included the assessment of a variety of properties for the SBA, including gasoline service stations, industrial properties, and other potentially contaminated sites. Mr. Bloechle has extensive field experience with soil, groundwater, and soil vapor sampling; as well as UST identification, abandonment and removal supervision.

## Project Experience

*Apartment Building, Detroit, Michigan.* Mr. Bloechle conducted a Phase II ESA associated with a closed-in-place UST on the apartment property identified from a previous Phase I ESA. Mr. Bloechle collected soil and groundwater samples around the closed-in-place UST. Mr. Bloechle also oversaw the partial excavation of the closed-in-place UST to determine whether the UST was abandoned correctly.

*Apartment Complex, Austin, Texas.* Mr. Bloechle conducted a PCA for multi-family development conforming to ASTM E2018-08. The property consisted of six, two-story residential buildings with a total of 96 dwelling

units. Mr. Bloechle observed block wall and fence deficiencies, asphalt parking lot and sidewalk cracking, current use of Stab-Lok circuit breakers, and lack of ADA parking spaces.

*Compuware Building, Detroit, Michigan.* Mr. Bloechle conducted a Phase I ESA on this 1.1-million square feet office building as well as the adjacent multi-level parking deck prior for a property transfer transaction. Mr. Bloechle completed a site assessment, historical research back to the 1880's, and a report in accordance with ASTM E1527-13.

*Fitness Center Property Portfolio, Virginia.* Mr. Bloechle managed Phase I ESAs and PCAs on a six-site fitness center property portfolio in Virginia.

*Five Property Portfolio, Windsor, Canada.* Mr. Bloechle conducted five Phase I ESAs on a variety of properties including warehouse, office, and manufacturing owned by a health company in Windsor, Canada. Mr. Bloechle completed a site assessment and report in accordance with Canada Standards Association (CSA) Z768-01 for each property.

*Former Automotive Repair Facility, Mesa, Arizona.* Mr. Bloechle conducted an initial site evaluation after the Arizona Department of Environmental Quality (ADEQ) issued a citation. Activities included project management and coordination with a subcontractor to remove petroleum impacted soils, confirmation soil sampling, and submittal of a closure report to ADEQ.

*Parking Lot, Mason City, Iowa.* Mr. Bloechle managed the completion of a Phase I ESA and EA worksheet for a proposed hotel in downtown Mason City. Mr. Bloechle regularly communicated with the USDA to confirm which documents were needed for our client's project.

*Petroleum Storage, Northern Michigan.* Mr. Bloechle conducted Phase I ESAs on two large petroleum storage facilities in northern Michigan. Mr. Bloechle completed a site assessment, reviewed all pertinent tank storage inspection documents and plans, and prepared reports in accordance with ASTM E1527-13.

*Proposed Childcare Center, San Diego, California.* Mr. Bloechle conducted a Phase II ESA at an existing office building that was previously occupied by a gas station. Mr. Bloechle collected soil and groundwater samples and petroleum hydrocarbons were detected. Subsequently, soil gas, indoor air, and ambient air was tested to determine whether the present levels were appropriate for a childcare facility.

*Proposed Grocery Store, Blythe, California.* Mr. Bloechle conducted a Phase I ESA and sub-slab vapor sampling at a shopping center. Mr. Bloechle managed the completion of asbestos and lead paint testing as well as assisting in the geotechnical investigation of the parking lot.

*Residential Development, Eastvale, California.* Mr. Bloechle conducted a Phase I and II ESA on a partially graded 100-acre residential development. Further investigation revealed soil impacts related to prior pesticide use. Soil sampling was conducted from exploratory test pits and trenching and the impacted soil was hauled offsite. In addition, methane testing was performed on home lots previously occupied by a dairy with several of these areas exceeding the methane concentrations allowable for residential areas. Mr. Bloechle oversaw the construction and conducted QA/QC on the Liquid Boot Vapor Mitigation System.

## **Eric Bloechle**

---

*TPC Michigan, Dearborn, Michigan.* Mr. Bloechle conducted a Phase II ESA and Baseline Environmental Assessment on a golf course for a property transfer transaction. Mr. Bloechle collected soil and groundwater samples associated with USTs, septic systems, and historical usage of the property. Further investigation revealed soil impacts related to the existing USTs. Mr. Bloechle oversaw the removal of USTs and collected soil samples around the UST excavation in accordance with state regulations. Subsequently, Mr. Bloechle completed a Due Care Compliance Report for the tank removal.

### **Contact**

ebloechle@partneresi.com

## **Education**

Bachelor of Arts in Environmental Biology, University of Colorado, Boulder CO.

## **Training**

OSHA 40-Hour HAZWOPER  
OSHA 8-Hour HAZWOPER Refresher

## **Highlights**

15 years' experience in the environmental consulting and engineering industry  
15 years completing Phase I ESA Assessments and Phase II Subsurface Investigations  
10 years conducting limited soil sampling

## **Experience Summary**

Ms. Ivers is a Project Manager for Partner Engineering and Science ("Partner"), performing and managing Phase I Environmental Site Assessments in accordance with EPA's All Appropriate Inquiry (AAI), American Society of Testing Materials, and the Small Business Association (SBA) requirements, as well as managing transaction screen assessments (TSAs), Desktop Reviews (DRs), and customized client formats.

Ms. Ivers has over 15 years' experience conducting Phase I ESA assessments. Ms. Ivers has completed over 500 environmental assessments for a variety of entities, including land conservation organizations, local, state and federal government agencies, corporations and financial institutions.

Ms. Ivers experience includes the performance and/or management of numerous Phase I Environmental Site Assessments (ESAs), and Phase II Subsurface Investigations in a variety of states, including California, Nevada, Arizona, New Mexico, Washington and Utah. Ms. Ivers has extensive field experience including as an assessor, soil sampling, and environmental monitoring.

Ms. Ivers has performed and managed environmental due diligence for an array of properties ranging from large acreage properties proposed for conservation, residences, multi-family housing properties, and commercial/retail properties, to higher risk sites, such as maintenance yards, manufacturing facilities, former military base properties, gasoline stations, automobile repair facilities, dry cleaning facilities, and industrial facilities.

## **Contact**

pivers@partneresi.com



# CERTIFICATE OF LIABILITY INSURANCE

DATE (MM/DD/YYYY)

9/24/2020

THIS CERTIFICATE IS ISSUED AS A MATTER OF INFORMATION ONLY AND CONFERS NO RIGHTS UPON THE CERTIFICATE HOLDER. THIS CERTIFICATE DOES NOT AFFIRMATIVELY OR NEGATIVELY AMEND, EXTEND OR ALTER THE COVERAGE AFFORDED BY THE POLICIES BELOW. THIS CERTIFICATE OF INSURANCE DOES NOT CONSTITUTE A CONTRACT BETWEEN THE ISSUING INSURER(S), AUTHORIZED REPRESENTATIVE OR PRODUCER, AND THE CERTIFICATE HOLDER.

**IMPORTANT:** If the certificate holder is an ADDITIONAL INSURED, the policy(ies) must have ADDITIONAL INSURED provisions or be endorsed. If SUBROGATION IS WAIVED, subject to the terms and conditions of the policy, certain policies may require an endorsement. A statement on this certificate does not confer rights to the certificate holder in lieu of such endorsement(s).

<b>PRODUCER</b> License # 0122529 <b>Gallant Risk &amp; Insurance Services, Inc.</b> 4160 Temescal Canyon Rd., #402 Corona, CA 92883	<b>CONTACT NAME:</b> Courtney Hanks <b>PHONE (A/C, No, Ext):</b> (951) 368-0703 <b>FAX (A/C, No):</b> (951) 368-0707 <b>E-MAIL ADDRESS:</b> chanks@gallantriskinc.com	
	<b>INSURER(S) AFFORDING COVERAGE</b>	
<b>INSURED</b> <b>Partner Assessment Corporation dba Partner Engineering &amp; Science, Inc.</b> 2154 Torrance Blvd., #200 Torrance, CA 90501	<b>INSURER A :</b> Starr Surplus Lines Insurance Company <b>13604</b>	
	<b>INSURER B :</b> Continental Casualty Company <b>20443</b>	
	<b>INSURER C :</b> Allied World Assurance Company (U.S.) Inc. <b>19489</b>	
	<b>INSURER D :</b> American Casualty Company of Reading, Pennsylvania <b>20427</b>	
	<b>INSURER E :</b> Underwriters at Lloyd's London	
	<b>INSURER F :</b>	

**COVERAGES** **CERTIFICATE NUMBER:** **REVISION NUMBER:**

THIS IS TO CERTIFY THAT THE POLICIES OF INSURANCE LISTED BELOW HAVE BEEN ISSUED TO THE INSURED NAMED ABOVE FOR THE POLICY PERIOD INDICATED. NOTWITHSTANDING ANY REQUIREMENT, TERM OR CONDITION OF ANY CONTRACT OR OTHER DOCUMENT WITH RESPECT TO WHICH THIS CERTIFICATE MAY BE ISSUED OR MAY PERTAIN, THE INSURANCE AFFORDED BY THE POLICIES DESCRIBED HEREIN IS SUBJECT TO ALL THE TERMS, EXCLUSIONS AND CONDITIONS OF SUCH POLICIES. LIMITS SHOWN MAY HAVE BEEN REDUCED BY PAID CLAIMS.

INSR LTR	TYPE OF INSURANCE	ADDL INSD	SUBR WVD	POLICY NUMBER	POLICY EFF (MM/DD/YYYY)	POLICY EXP (MM/DD/YYYY)	LIMITS
A	<input checked="" type="checkbox"/> COMMERCIAL GENERAL LIABILITY <input type="checkbox"/> CLAIMS-MADE <input checked="" type="checkbox"/> OCCUR <input checked="" type="checkbox"/> \$25,000 deductible GEN'L AGGREGATE LIMIT APPLIES PER: <input type="checkbox"/> POLICY <input checked="" type="checkbox"/> PROJECT <input type="checkbox"/> LOC OTHER:			1000065923201	9/27/2020	9/27/2021	EACH OCCURRENCE \$ 1,000,000
							DAMAGE TO RENTED PREMISES (Ea occurrence) \$ 500,000
							MED EXP (Any one person) \$ 25,000
							PERSONAL & ADV INJURY \$ 1,000,000
B	<input checked="" type="checkbox"/> AUTOMOBILE LIABILITY <input checked="" type="checkbox"/> ANY AUTO OWNED AUTOS ONLY <input type="checkbox"/> SCHEDULED AUTOS <input checked="" type="checkbox"/> HIRED AUTOS ONLY <input checked="" type="checkbox"/> NON-OWNED AUTOS ONLY			6081763112	9/27/2020	9/27/2021	COMBINED SINGLE LIMIT (Ea accident) \$ 1,000,000
							BODILY INJURY (Per person) \$
							BODILY INJURY (Per accident) \$
							PROPERTY DAMAGE (Per accident) \$
C	<input checked="" type="checkbox"/> UMBRELLA LIAB <input checked="" type="checkbox"/> OCCUR <input checked="" type="checkbox"/> EXCESS LIAB <input type="checkbox"/> CLAIMS-MADE DED <input checked="" type="checkbox"/> RETENTION \$ 0			03098032	9/27/2020	9/27/2021	EACH OCCURRENCE \$ 5,000,000
							AGGREGATE \$ 5,000,000
							\$
D	<b>WORKERS COMPENSATION AND EMPLOYERS' LIABILITY</b> ANY PROPRIETOR/PARTNER/EXECUTIVE OFFICER/MEMBER EXCLUDED? (Mandatory in NH) <input type="checkbox"/> Y <input checked="" type="checkbox"/> N If yes, describe under DESCRIPTION OF OPERATIONS below			6081763126	9/27/2020	9/27/2021	<input checked="" type="checkbox"/> PER STATUTE <input type="checkbox"/> OTH-ER
							E.L. EACH ACCIDENT \$ 1,000,000
							E.L. DISEASE - EA EMPLOYEE \$ 1,000,000
							E.L. DISEASE - POLICY LIMIT \$ 1,000,000
E	Professional E&O			W199E1200601	9/27/2020	9/27/2021	Each Claim/Aggregate 1,000,000
A	Pollution Liability			1000065923201	9/27/2020	9/27/2021	Each Occ/Aggregate 1,000,000

DESCRIPTION OF OPERATIONS / LOCATIONS / VEHICLES (ACORD 101, Additional Remarks Schedule, may be attached if more space is required)

<b>CERTIFICATE HOLDER</b>  Partner Assessment Corporation 2154 Torrance Blvd., #200 Torrance, CA 90501	<b>CANCELLATION</b>  SHOULD ANY OF THE ABOVE DESCRIBED POLICIES BE CANCELLED BEFORE THE EXPIRATION DATE THEREOF, NOTICE WILL BE DELIVERED IN ACCORDANCE WITH THE POLICY PROVISIONS.
	AUTHORIZED REPRESENTATIVE 