

JUN 27 2019

**Application Id:** 24184**Certification Received:**  
(Ecology use)**WATER QUALITY PROGRAM****Facility Name:** LISTER CHAIN & FORGE, INC.**Permit Number:** WAR008687  
(Ecology use)**Facility Address:** 3810 LOOMIS TRAIL RD  
BLAINE, WA 98230**Facility County:** Whatcom**Permittee Name:** Michael Stobbart**Permittee Title:** President**Permittee Email:** MSTOBBART@LISTERCHAIN.COM**Permittee Phone:** 360332432324**Permittee Address:** 3810 Loomis Trail Rd  
Blaine, WA 98230-9106**Organization Name:** Lister Chain And Forge,  
Inc.**Certification of Permittee**


"I certify under penalty of law that this document and all attachments were prepared under my direction or supervision in accordance with a system designed to assure that qualified personnel properly gather and evaluate the information submitted. Based on my inquiry of the person or persons who manage the system or those directly responsible for gathering the information, the information submitted is, to the best of my knowledge and belief, true, accurate, and complete. I am aware that there are significant penalties for submitting false information, including the possibility of fine and imprisonment for knowing violations."

Travis Pederson / Lister Chain & Forge, Inc.

Printed Name / Organization

Production Manager

Title



Signature of Permittee \*

6/25/2019

Date

\* Federal regulations require this application is signed by one of the following:

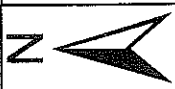
A. For a corporation: By a responsible corporate officer.

B. For a partnership or sole proprietorship: By a general partner or the proprietor, respectively.

C. For a municipality, state, federal, or other public facility: By either a principal executive officer or ranking elected official.

Please print, sign and mail this form to the following address:

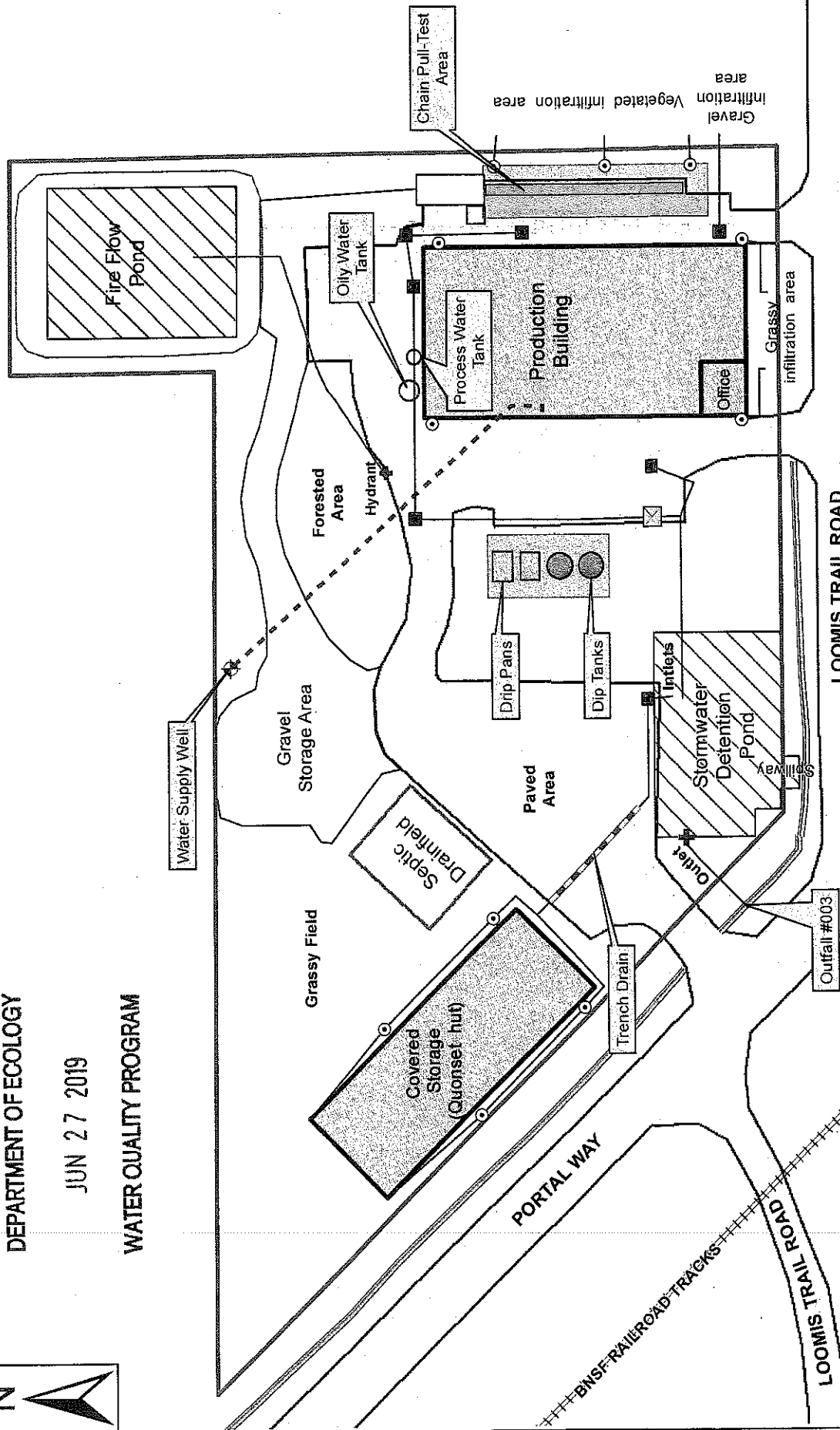
Washington Department of Ecology - Stormwater  
P.O. Box 47696  
Olympia, WA 98504-7696



DEPARTMENT OF ECOLOGY


JUN 27 2019

WATER QUALITY PROGRAM



- Roof Drains
- Catch Basins
- ▨ Oil/Water Separator
- ▤ Trench Drain
- Storm Lines
- ▤ Storm Ditches
- Fire Main
- Water Supply Line
- Covered Areas

All data are approximate and should be used as relative location reference only. Based on 2007 aerial photograph from Google Earth.



Prepared for:

Prepared by:



www.hat.com  
LISTER ENVIRONMENTAL

Site Map

Figure 2

Lister SWPPP  
10/06/16