












Legend

-  Storm Drain
-  Approximate Property Boundary
-  General Direction of Flow
-  Uncovered Material Storage Area
-  Unloading/Loading Area
-  Compactor/Dumpster
-  Outfall
-  Stormwater Monitoring Point
-  Powder Coating Area Vents

Notes

Approximate size of property:
15 acres

Outfalls discharges to:
Vancouver Lake



SITE DRAINAGE MAP
Hawthorne Gardening Company
3204 Northwest 38th Circle
Vancouver, Washington 98660

Figure

2