

Eastern Washington Stormwater Manual

Average Annual Precipitation 1961-1990 With Climate Regions

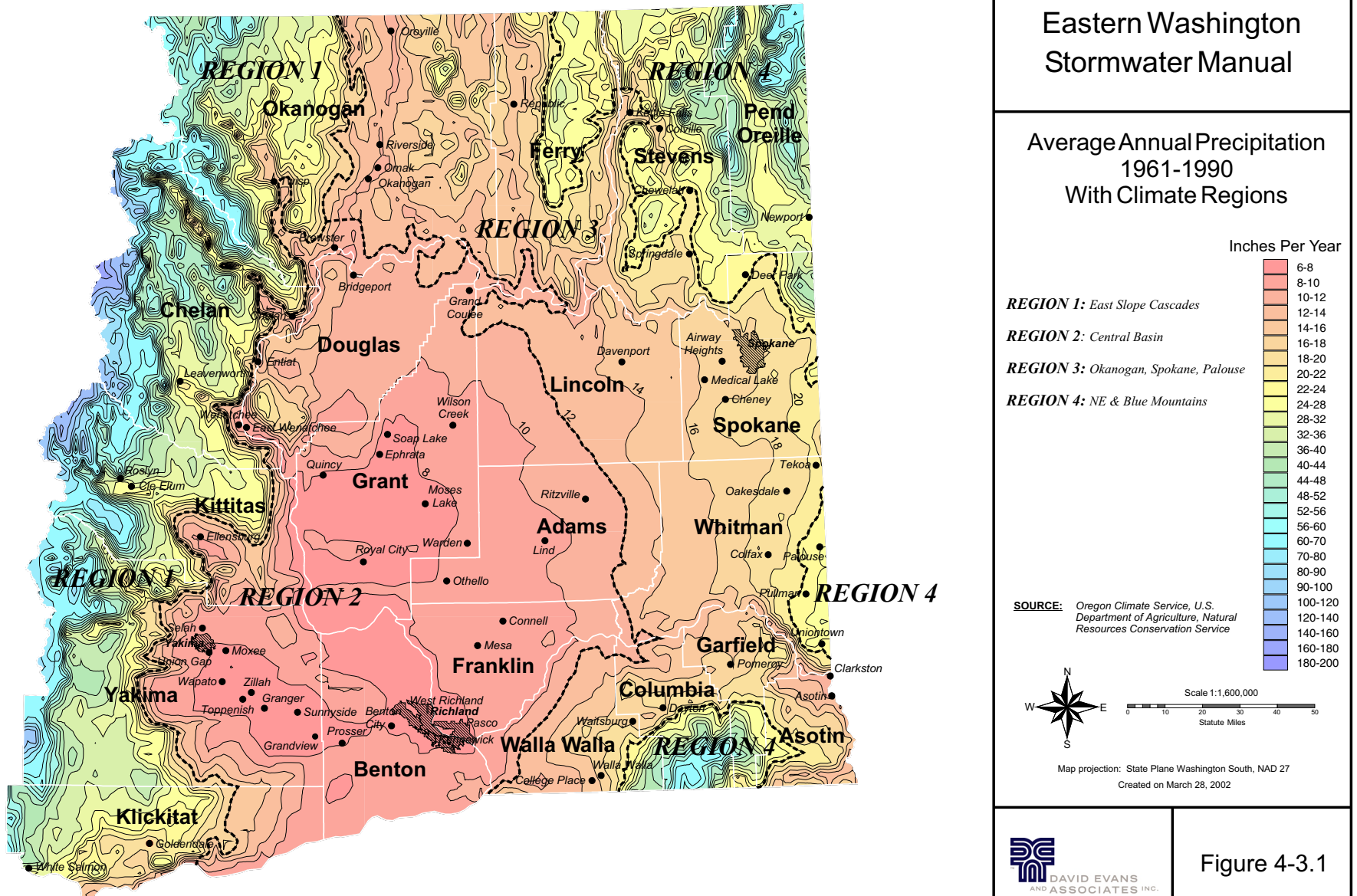


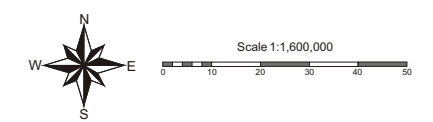
Figure 4-3.1

Eastern Washington Stormwater Manual

2-Year 2-Hour Isopluvial Map

Isopluvials of 2-Year 2-Hour
Precipitation in Tenths of an Inch

SOURCE: Dam Safety Guidelines, Technical Note 3, Design Storm Construction, Washington State Department of Ecology, Water Resources Program, report 92-55G April 1993.



Map projection: State Plane Washington South, NAD 27
Created on April 23, 2002



Figure 4-3.2



Eastern Washington Stormwater Manual

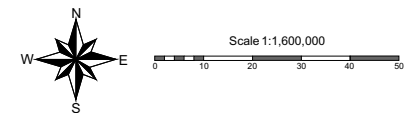
2-Year 24-Hour Isopluvial Map

Isopluvials of 2-Year 24-Hour
Precipitation in Tenths of an Inch

SOURCE: NOAA ATLAS 2, Volume IX

Prepared by U.S. Department of Commerce
National Oceanic and Atmospheric Administration
National Weather Service, Office of Hydrology

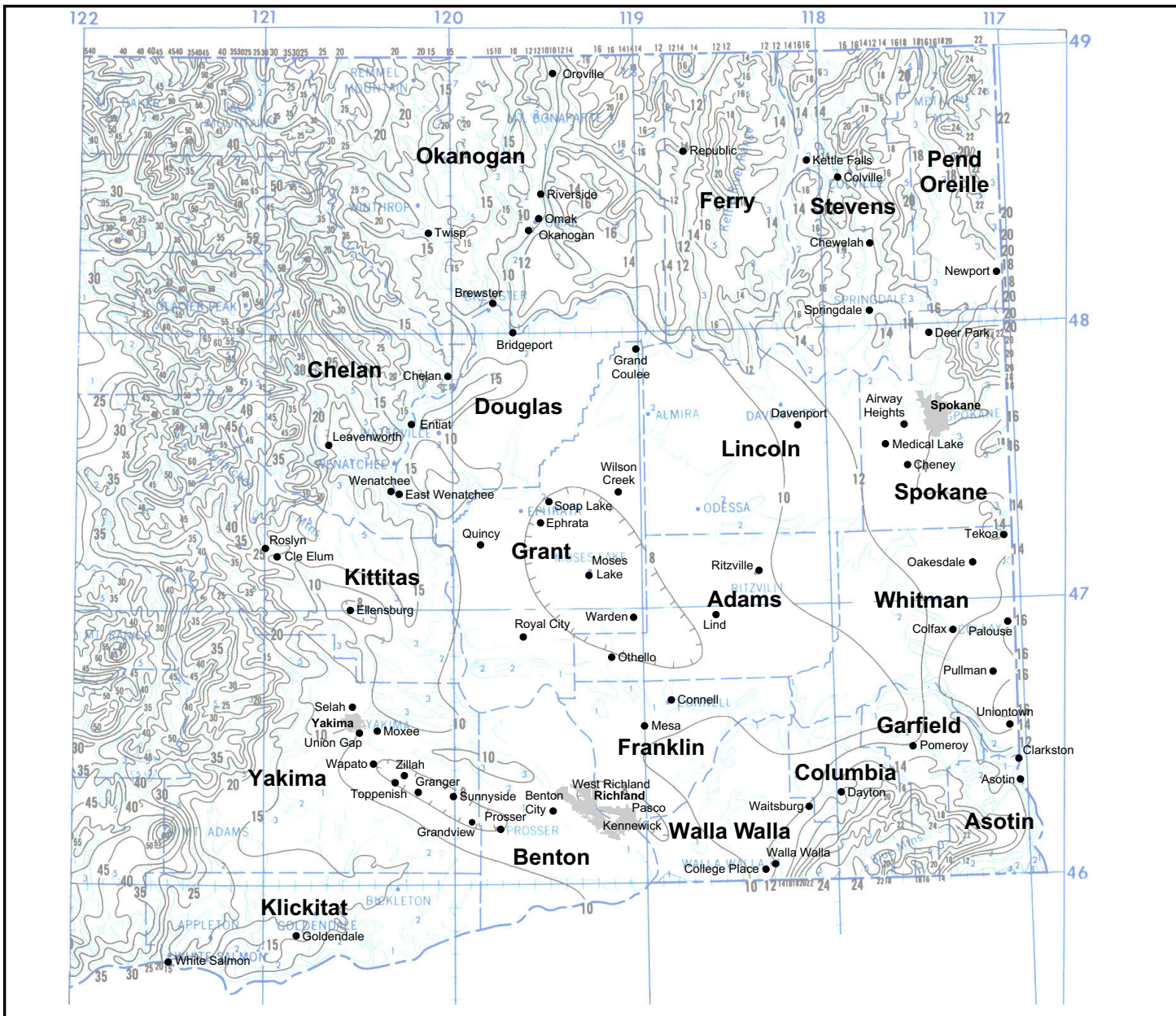
Prepared for U.S. Department of Agriculture,
Soil Conservation Service, Engineering Division



Map projection: State Plane Washington South, NAD 27
Created on April 23, 2002



Figure 4-3.3



Eastern Washington Stormwater Manual

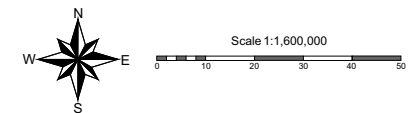
10-Year 24-Hour Isopluvial Map

Isopluvials of 10-Year 24-Hour
Precipitation in Tenths of an Inch

SOURCE: NOAA ATLAS 2, Volume IX

Prepared by U.S. Department of Commerce
National Oceanic and Atmospheric Administration
National Weather Service, Office of Hydrology

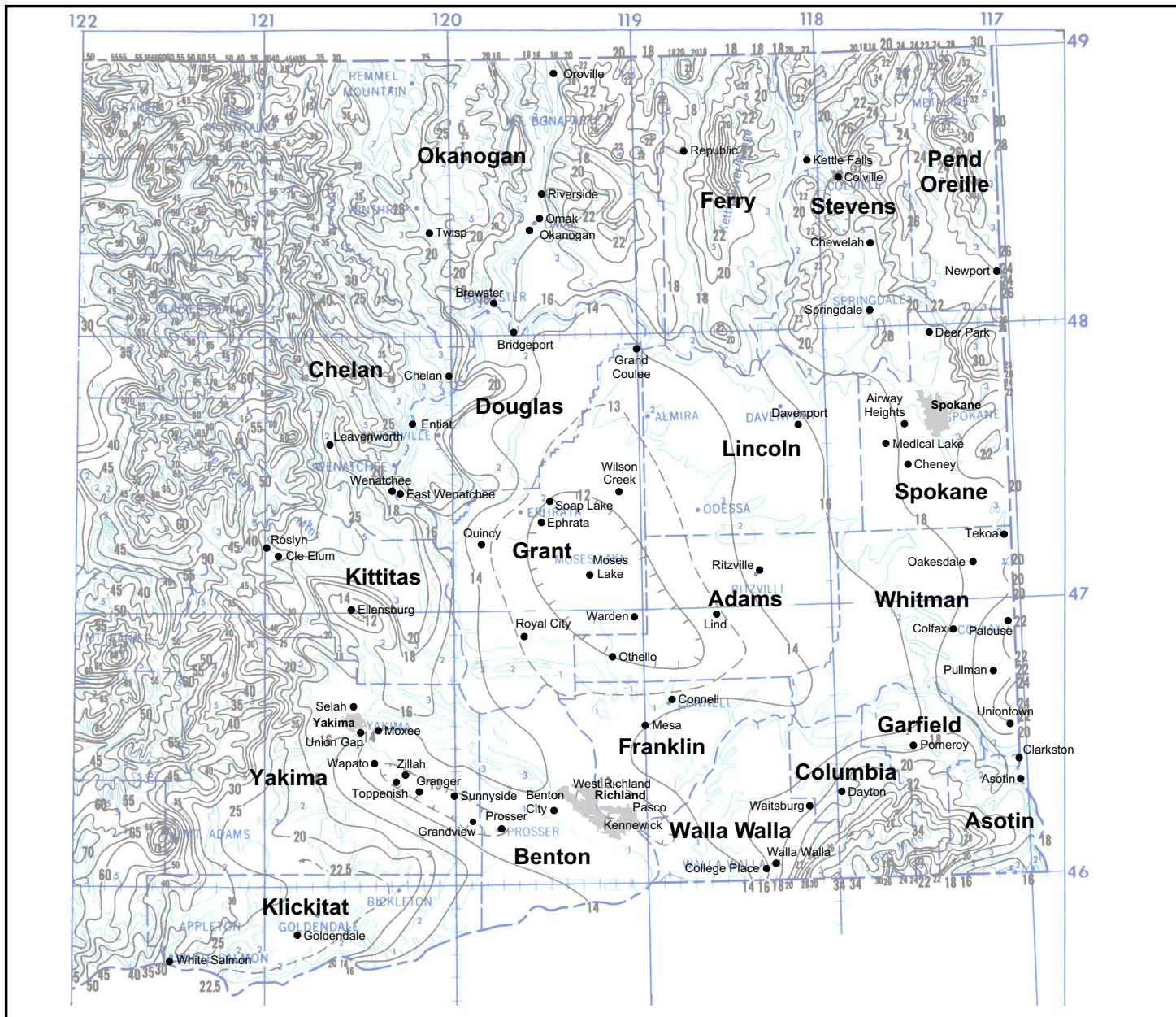
Prepared for U.S. Department of Agriculture,
Soil Conservation Service, Engineering Division



Map projection: State Plane Washington South, NAD 27
Created on April 23, 2002



Figure 4-3.4



Eastern Washington Stormwater Manual

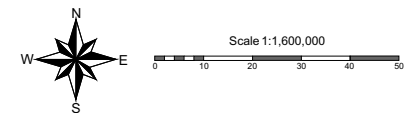
25-Year 24-Hour Isopluvial Map

Isopluvials of 25-Year 24-Hour
Precipitation in Tenths of an Inch

SOURCE: NOAA ATLAS 2, Volume IX

Prepared by U.S. Department of Commerce
National Oceanic and Atmospheric Administration
National Weather Service, Office of Hydrology

Prepared for U.S. Department of Agriculture,
Soil Conservation Service, Engineering Division



Map projection: State Plane Washington South, NAD 27
Created on April 23, 2002

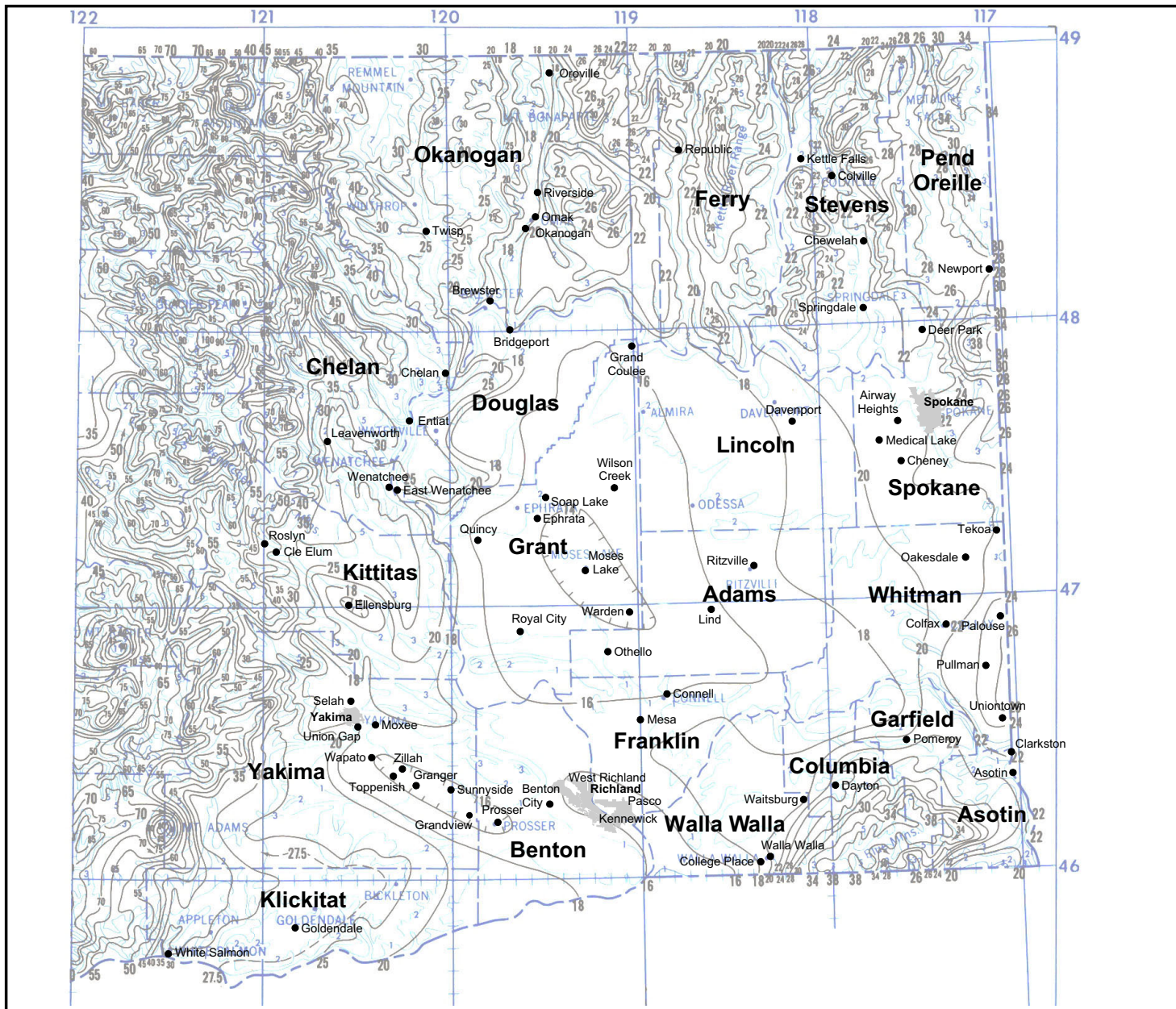


Figure 4-3.5

Eastern Washington Stormwater Manual

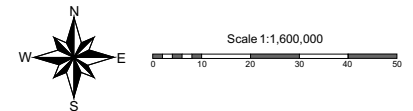
50-Year 24-Hour Isopluvial Map

Isopluvials of 50-Year 24-Hour
Precipitation in Tenths of an Inch

SOURCE: NOAA ATLAS 2, Volume IX

Prepared by U.S. Department of Commerce
National Oceanic and Atmospheric Administration
National Weather Service, Office of Hydrology

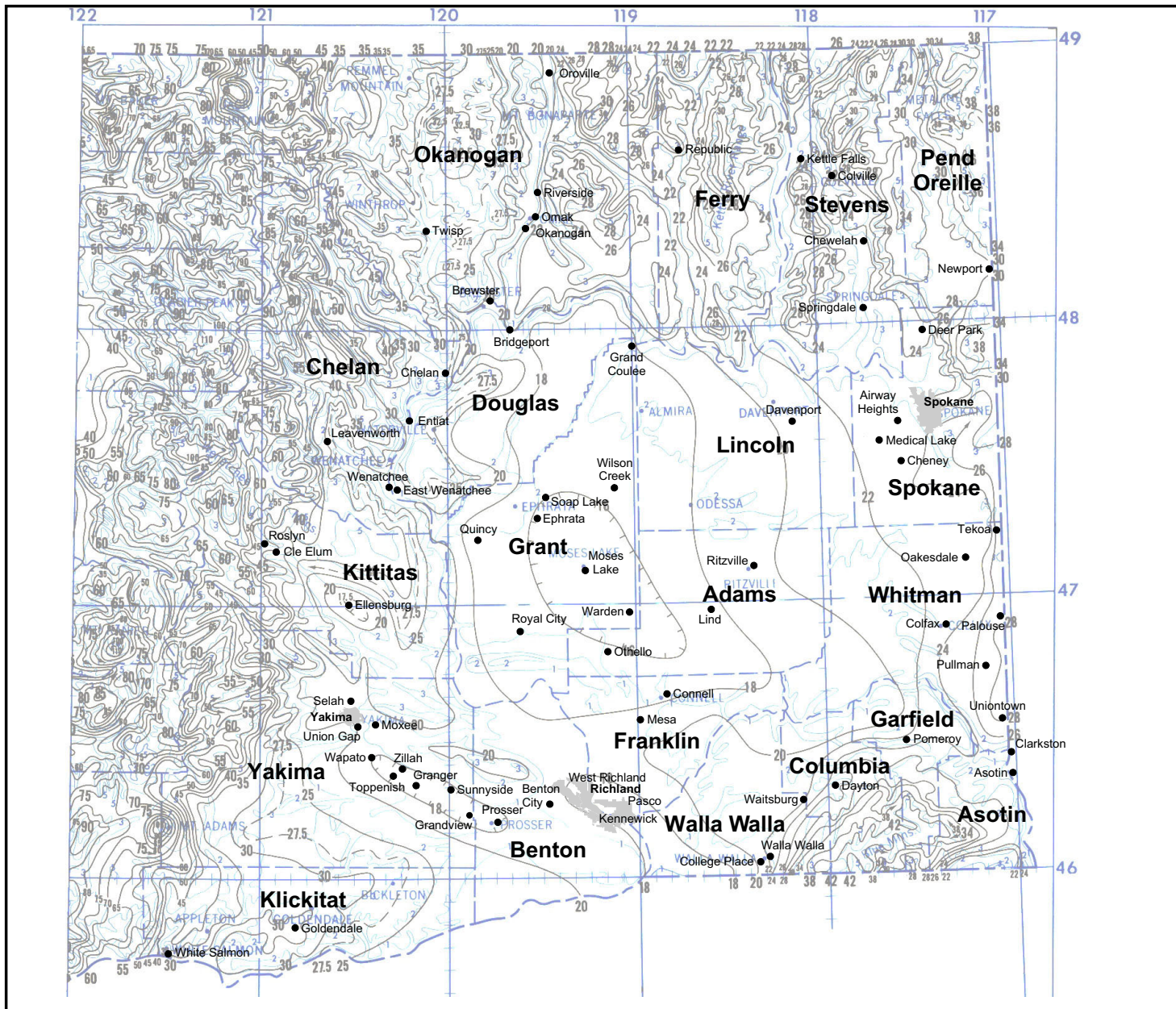
Prepared for U.S. Department of Agriculture,
Soil Conservation Service, Engineering Division



Map projection: State Plane Washington South, NAD 27
Created on April 23, 2002



Figure 4-3.6



Eastern Washington Stormwater Manual

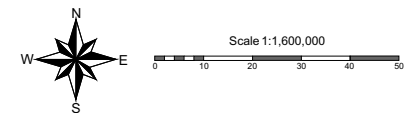
100-Year 24-Hour Isopluvial Map

Isopluvials of 100-Year 24-Hour
Precipitation in Tenths of an Inch

SOURCE: NOAA ATLAS 2, Volume IX

Prepared by U.S. Department of Commerce
National Oceanic and Atmospheric Administration
National Weather Service, Office of Hydrology

Prepared for U.S. Department of Agriculture,
Soil Conservation Service, Engineering Division



Map projection: State Plane Washington South, NAD 27
Created on April 23, 2002



Figure 4-3.7

