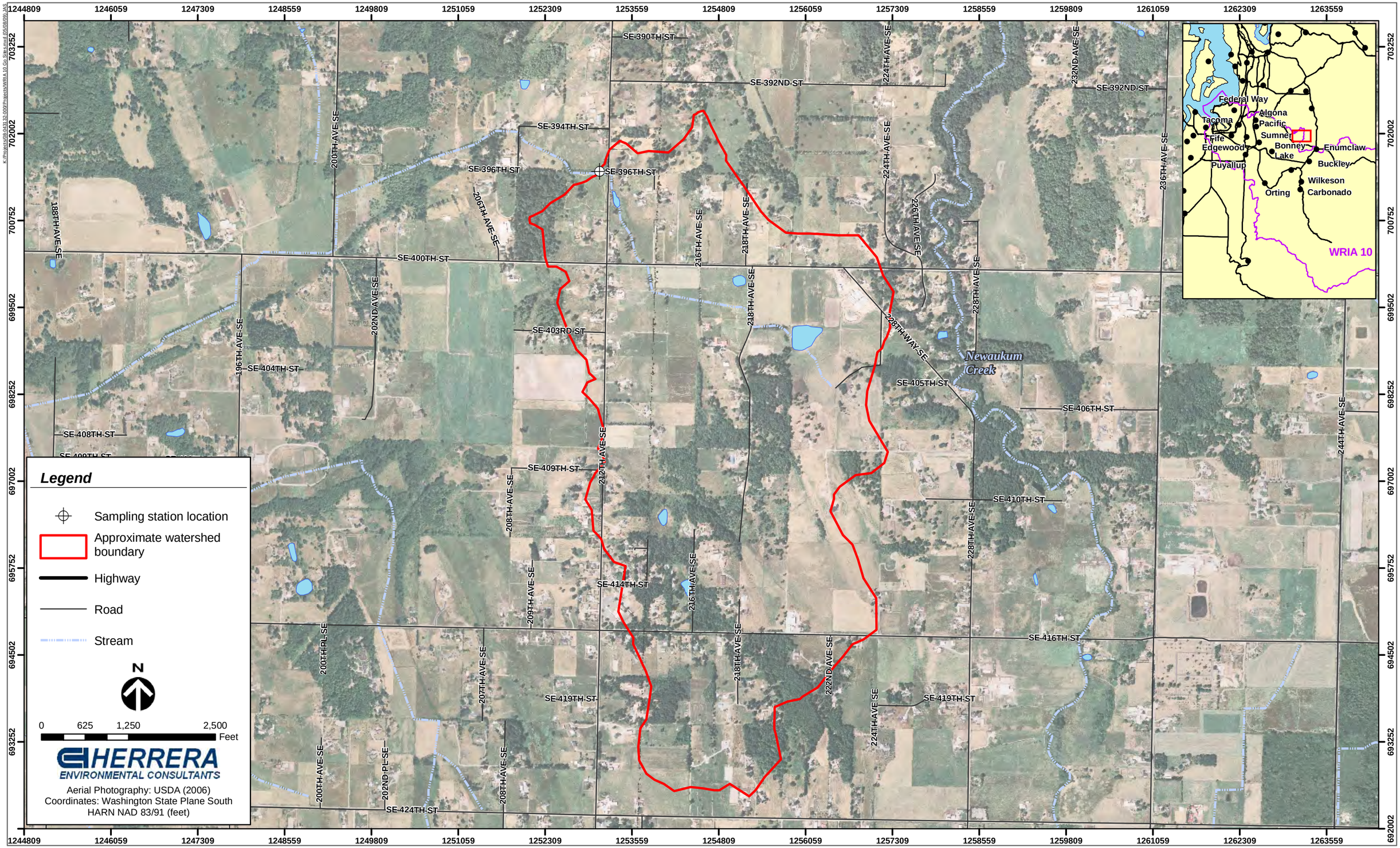

Figure A-1. Monitoring location AG62 in the Puyallup River Watershed for characterizing toxic chemicals in runoff from the agricultural land use category.

This page is purposely left blank.

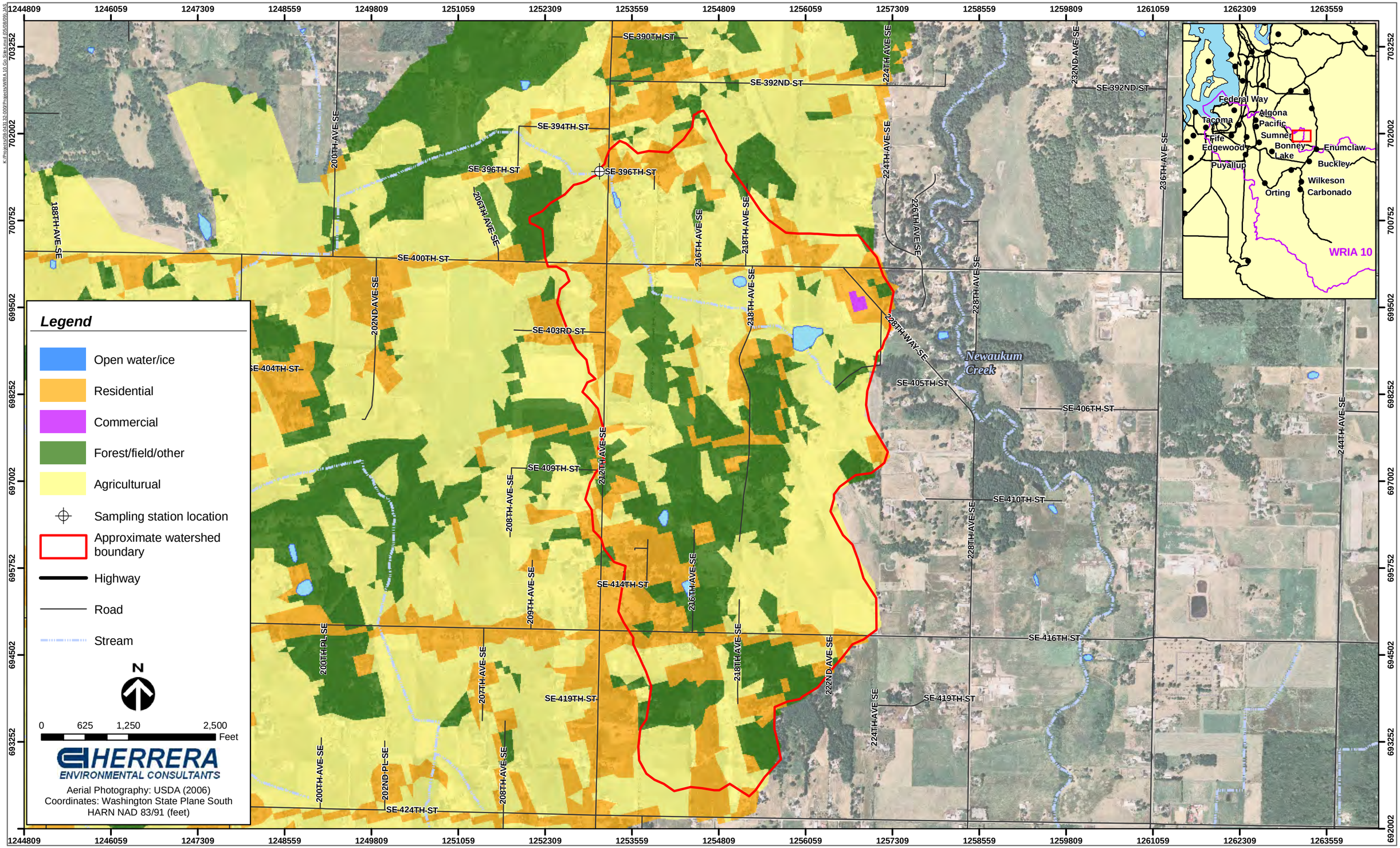

Figure A-2. Monitoring location AG62 in the Puyallup River Watershed for characterizing toxic chemicals in runoff from the agricultural land use category.

This page is purposely left blank.

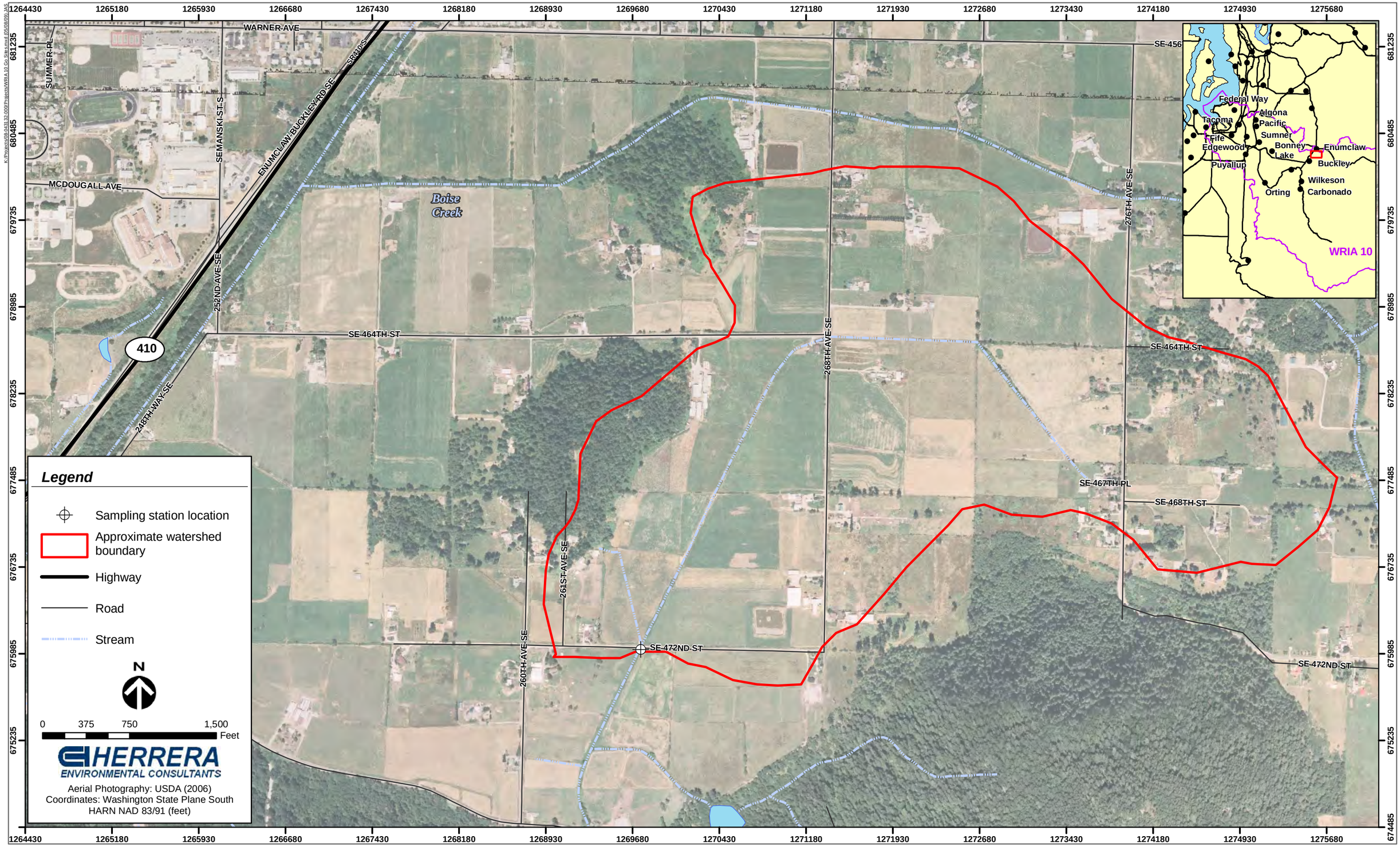

Figure A-3. Monitoring location AG143 in the Puyallup River Watershed for characterizing toxic chemicals in runoff from the agricultural land use category.

This page is purposely left blank.

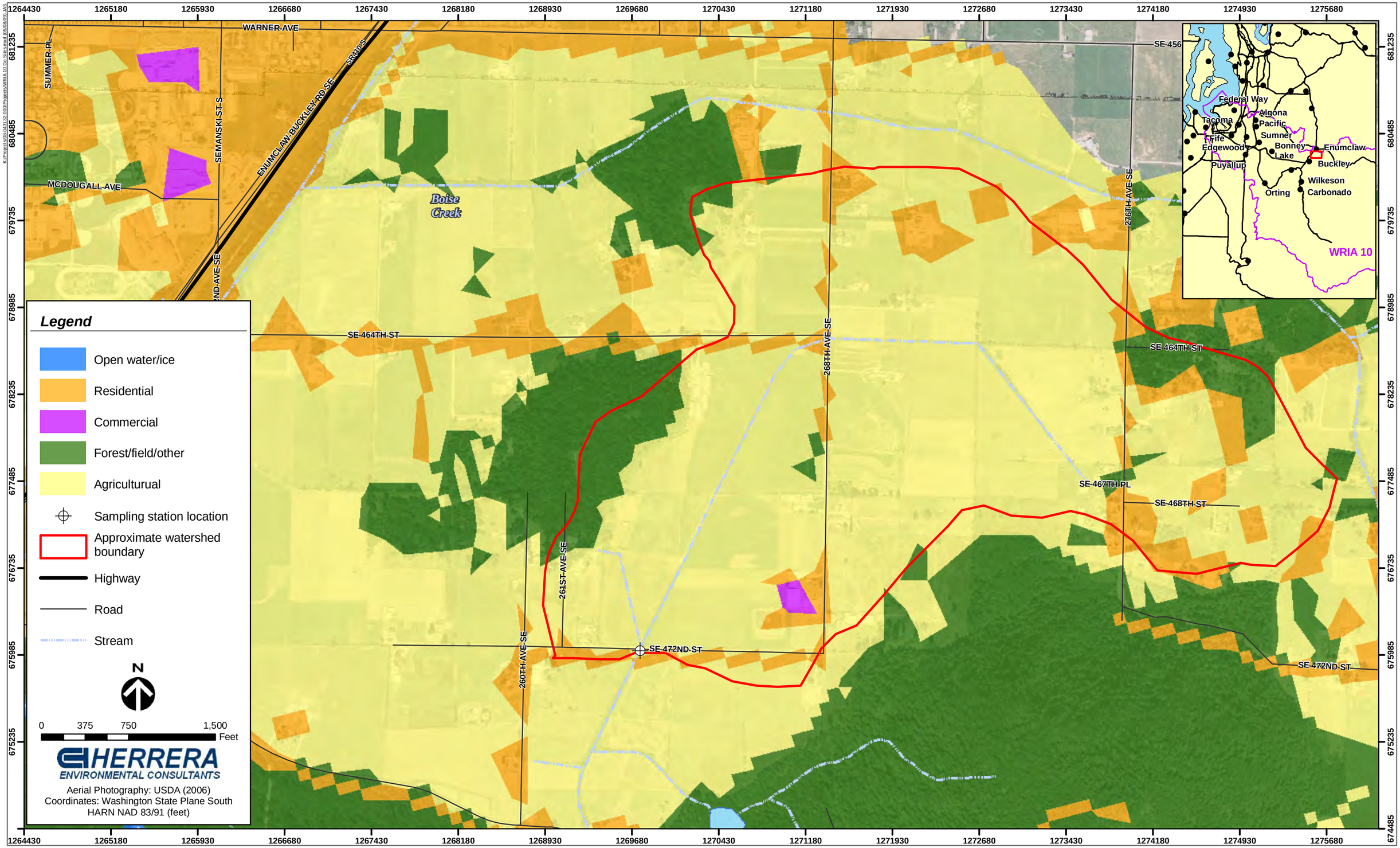

Figure A-4. Monitoring location AG143 in the Puyallup River Watershed for characterizing toxic chemicals in runoff from the agricultural land use category.

This page is purposely left blank.

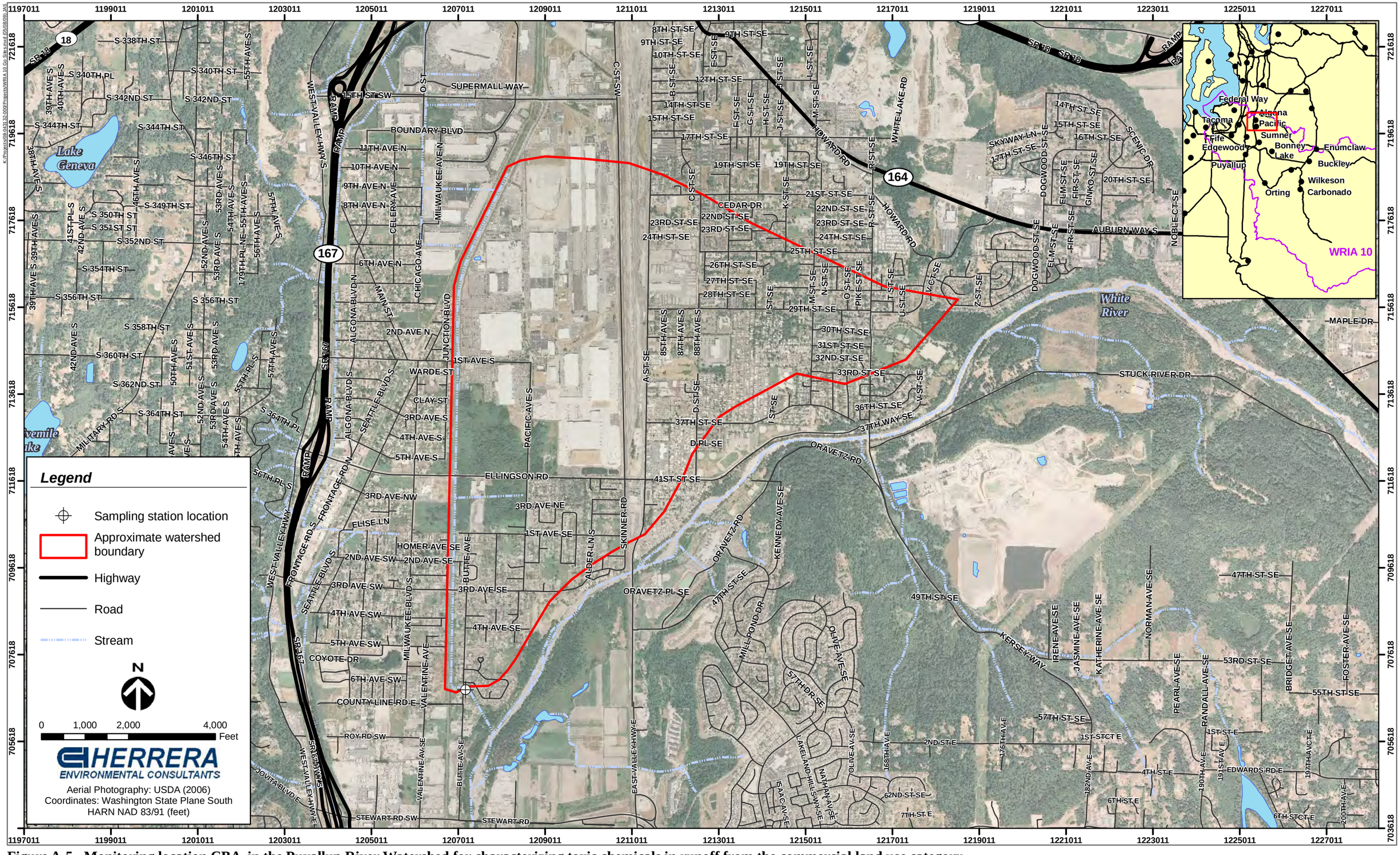

Figure A-5. Monitoring location CBA in the Puyallup River Watershed for characterizing toxic chemicals in runoff from the commercial land use category.

This page is purposely left blank.

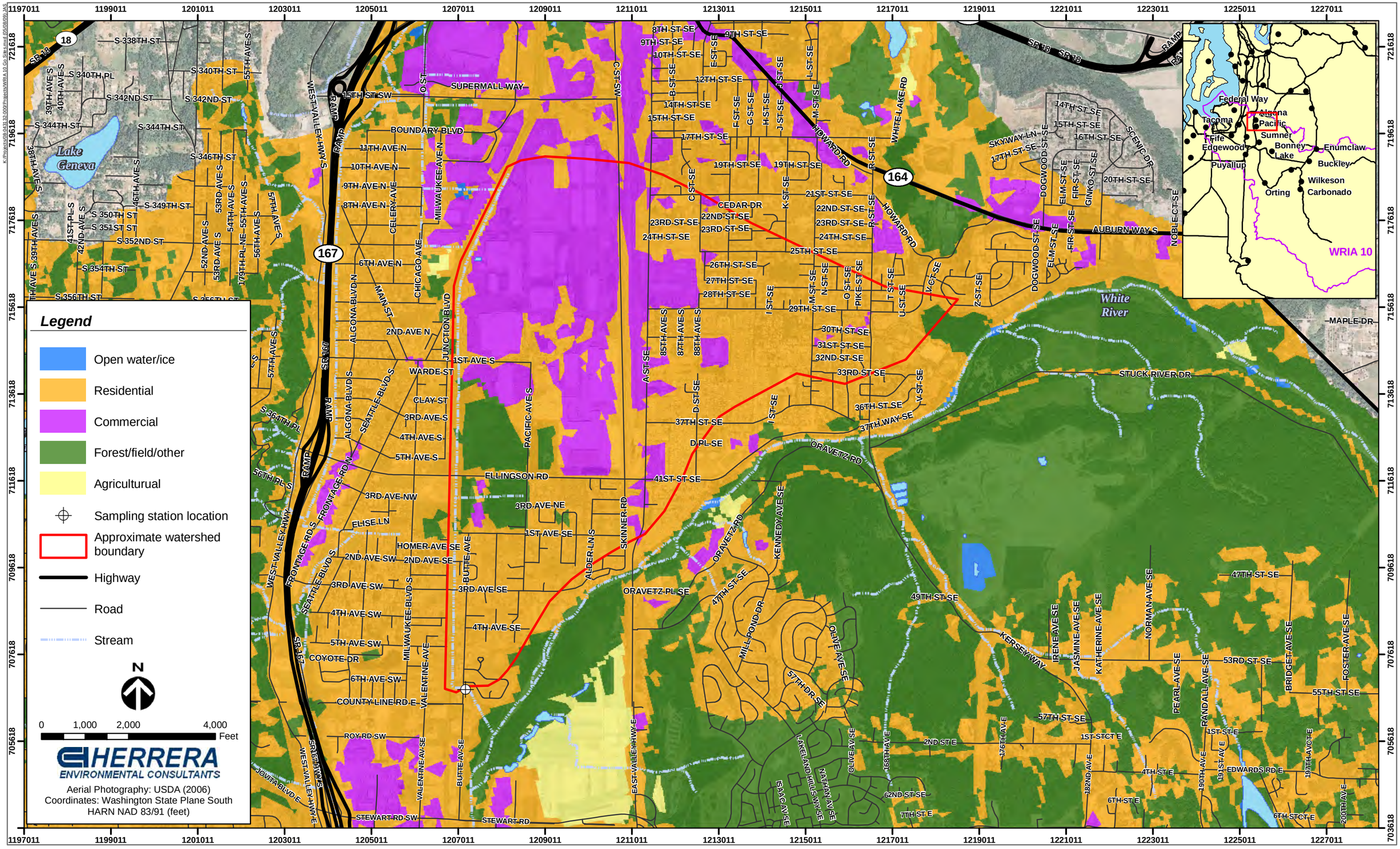

Figure A-6. Monitoring location CBA in the Puyallup River Watershed for characterizing toxic chemicals in runoff from the commercial land use category.

This page is purposely left blank.

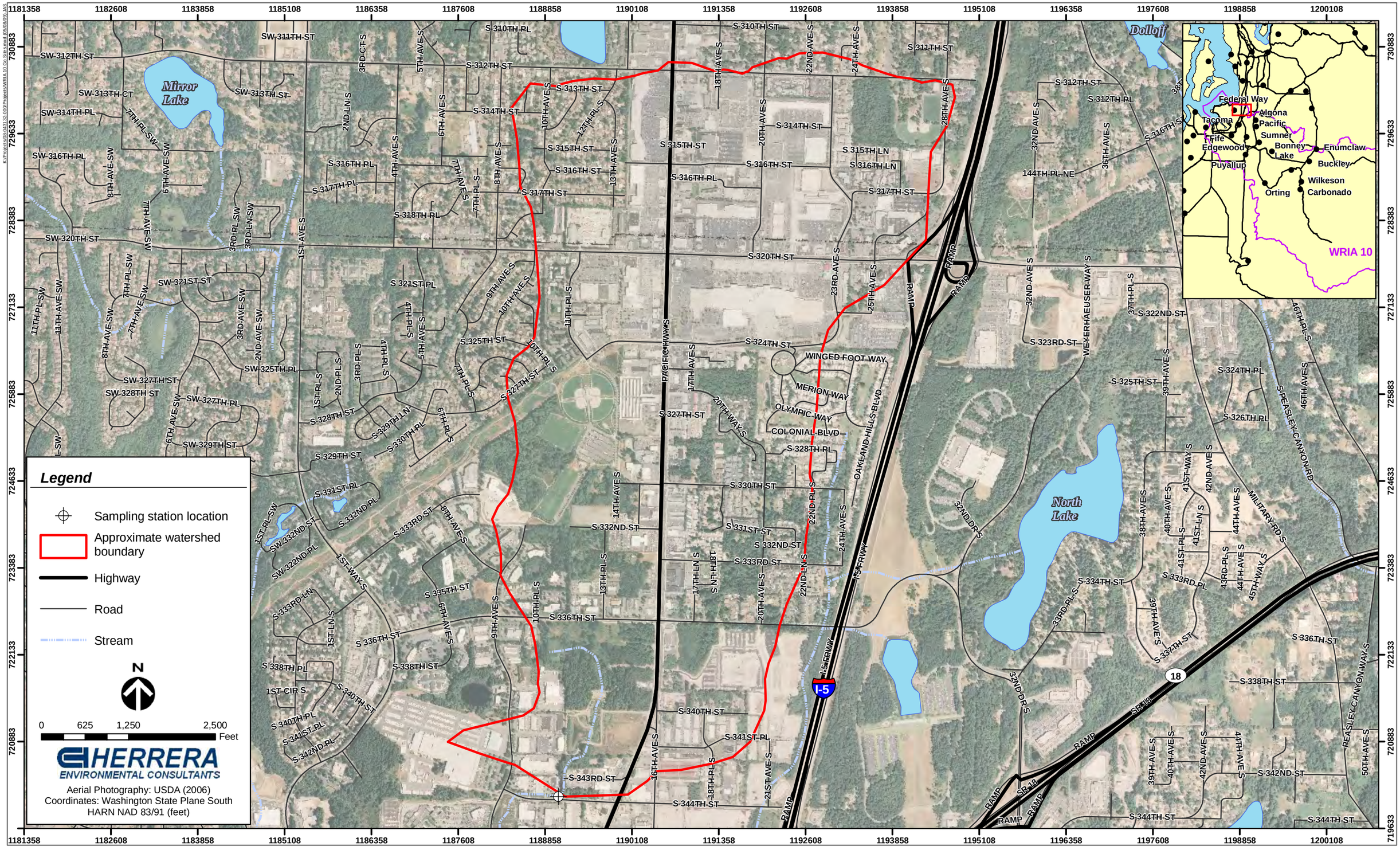

Figure A-7. Monitoring location CBB in the Puyallup River Watershed for characterizing toxic chemicals in runoff from the commercial land use category.

This page is purposely left blank.

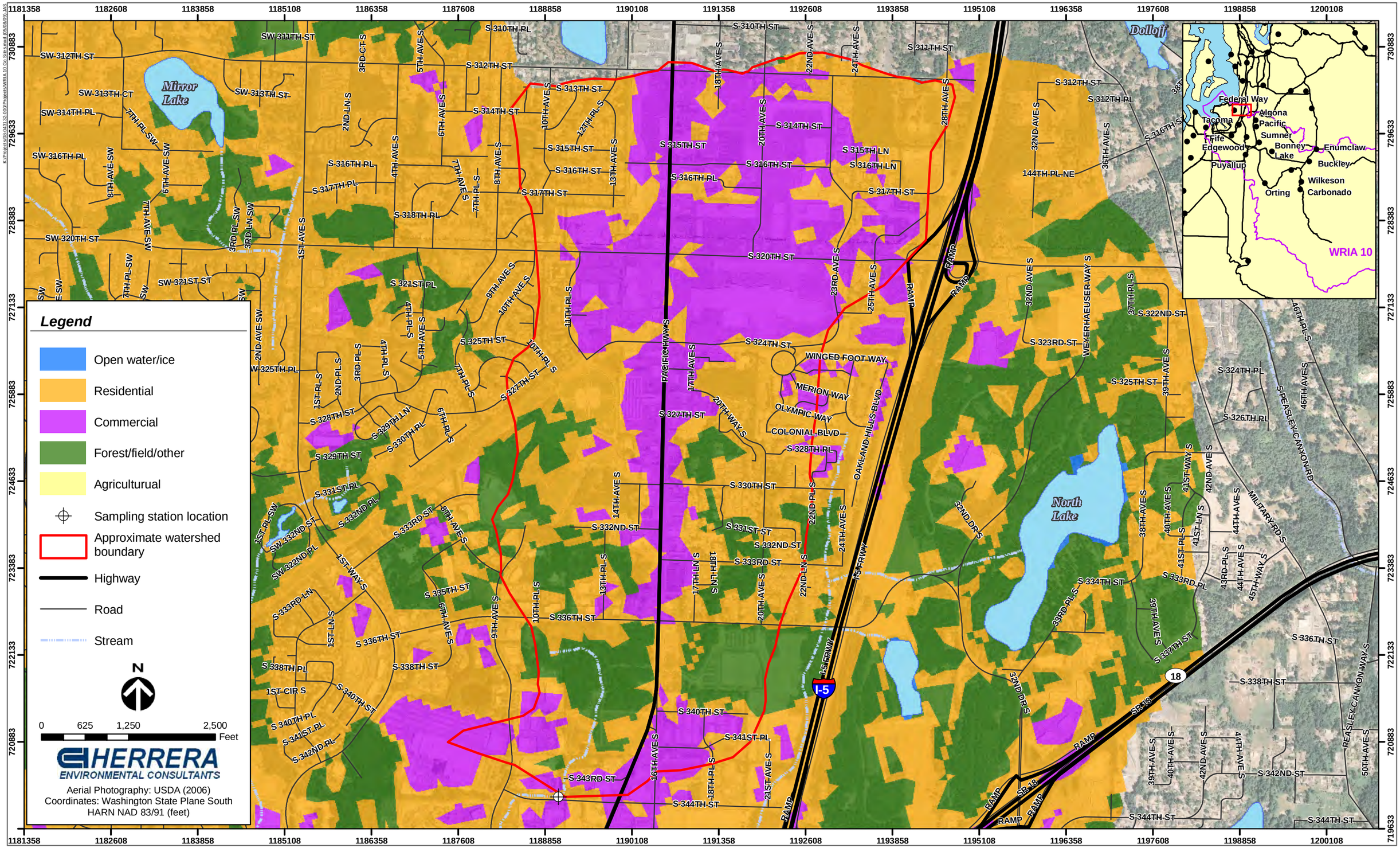

Figure A-8. Monitoring location CBB in the Puyallup River Watershed for characterizing toxic chemicals in runoff from the commercial land use category.

This page is purposely left blank.

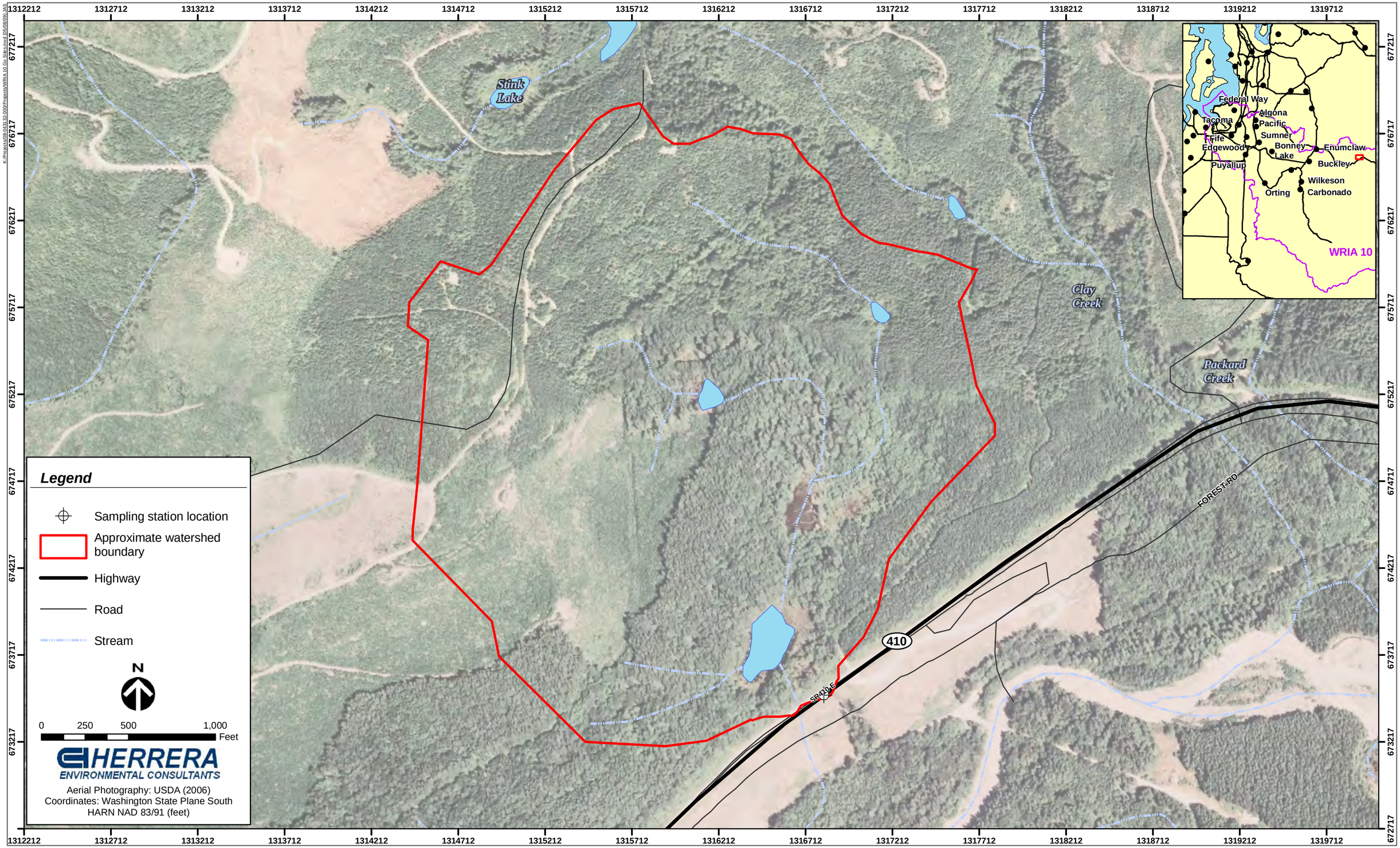

Figure A-9. Monitoring location FB130 in the Puyallup River Watershed for characterizing toxic chemicals in runoff from the forest/field/other land use category.

This page is purposely left blank.

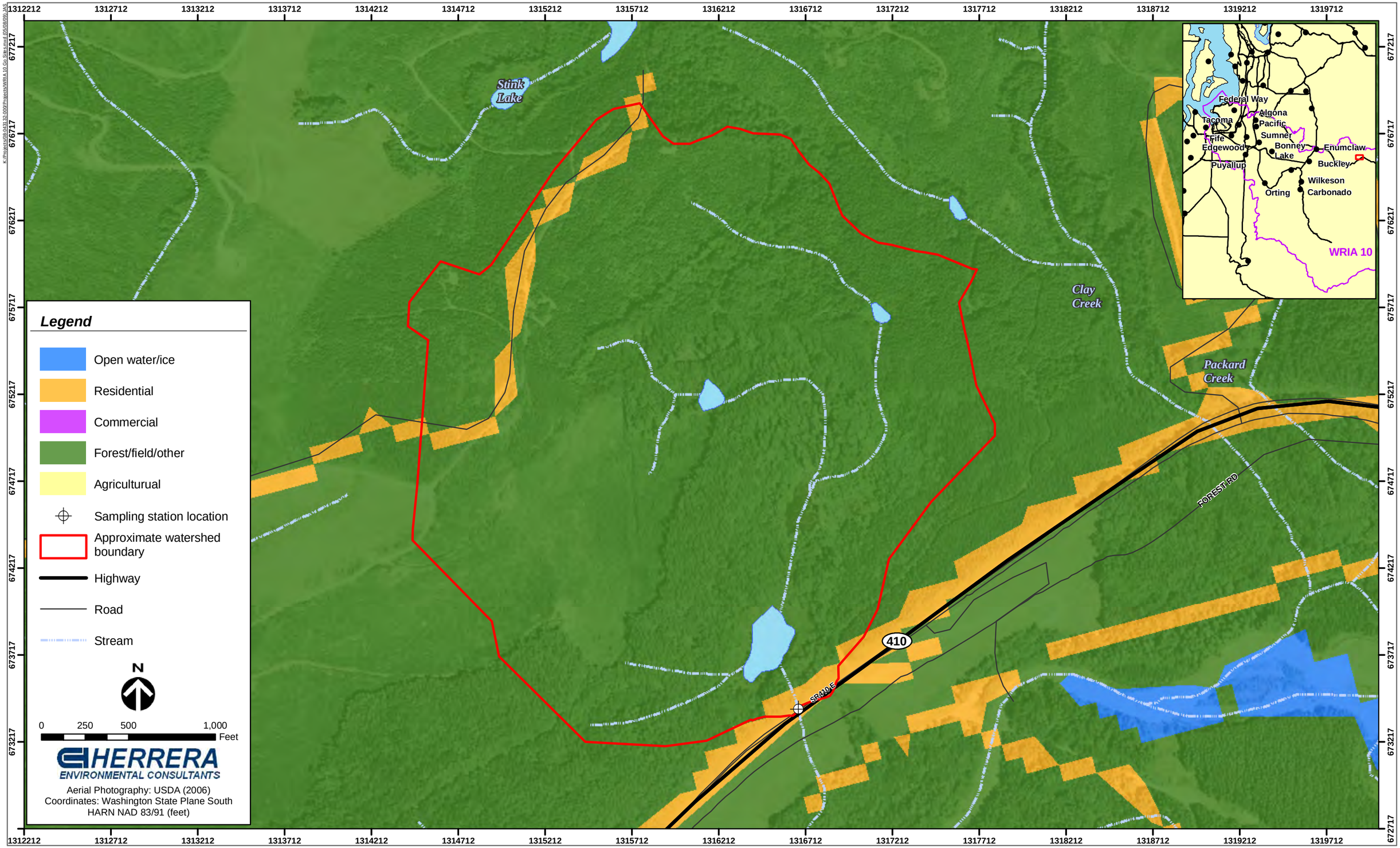

Figure A-10. Monitoring location FB130 in the Puyallup River Watershed for characterizing toxic chemicals in runoff from the forest/field/other land use category.

This page is purposely left blank.

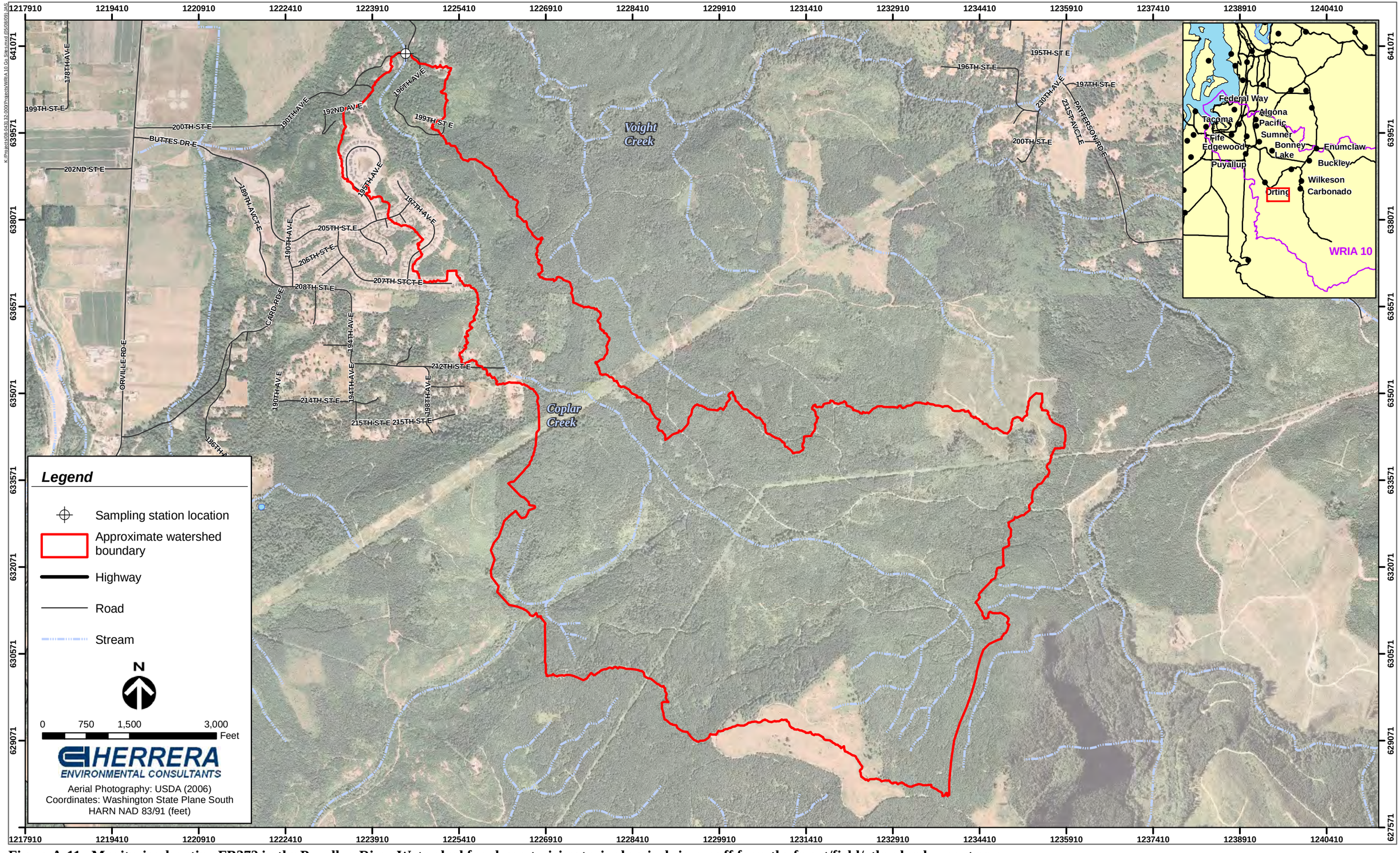

Figure A-11. Monitoring location FB372 in the Puyallup River Watershed for characterizing toxic chemicals in runoff from the forest/field/other land use category.

This page is purposely left blank.

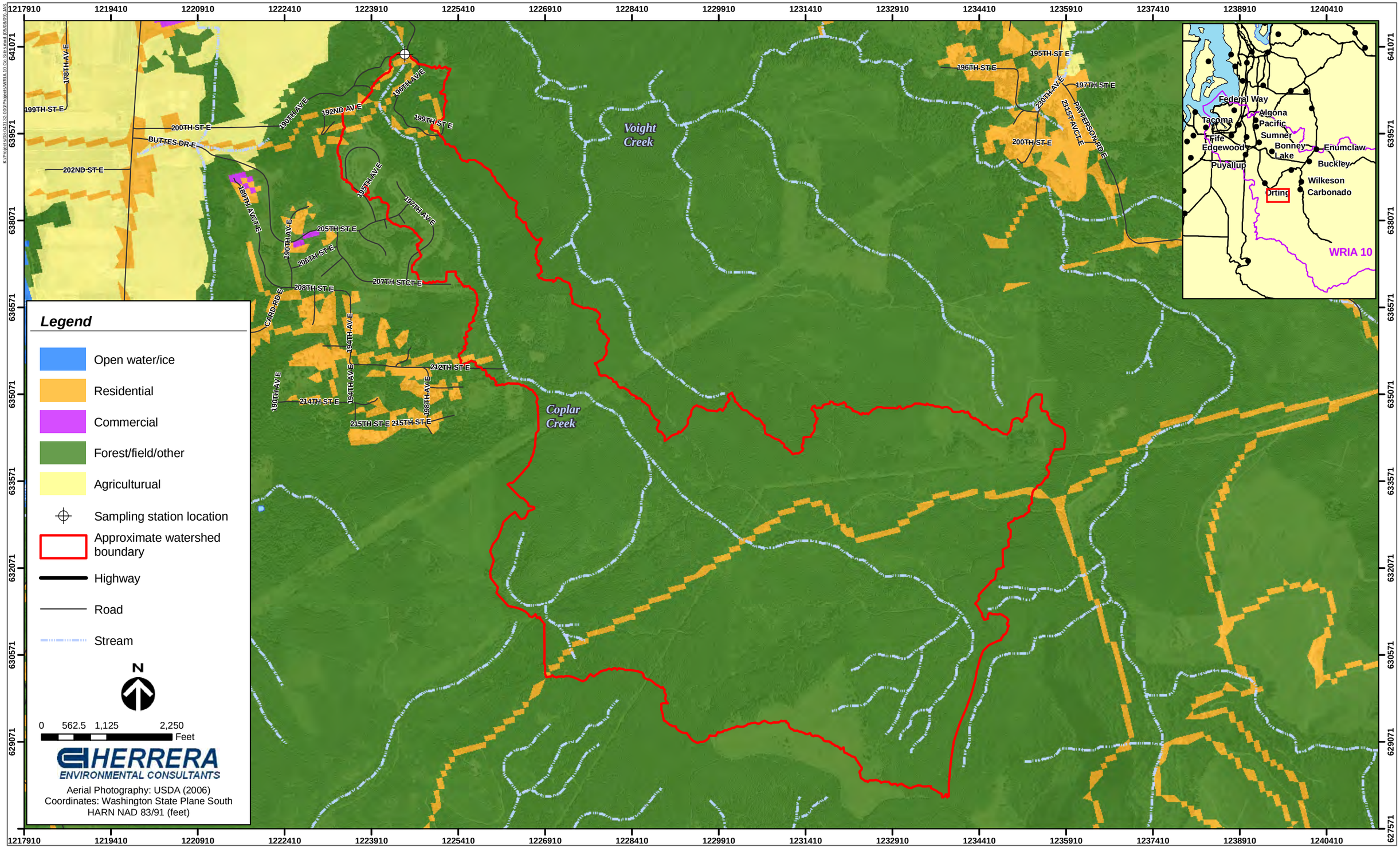

Figure A-12. Monitoring location FB372 in the Puyallup River Watershed for characterizing toxic chemicals in runoff from the forest/field/other land use category.

This page is purposely left blank.

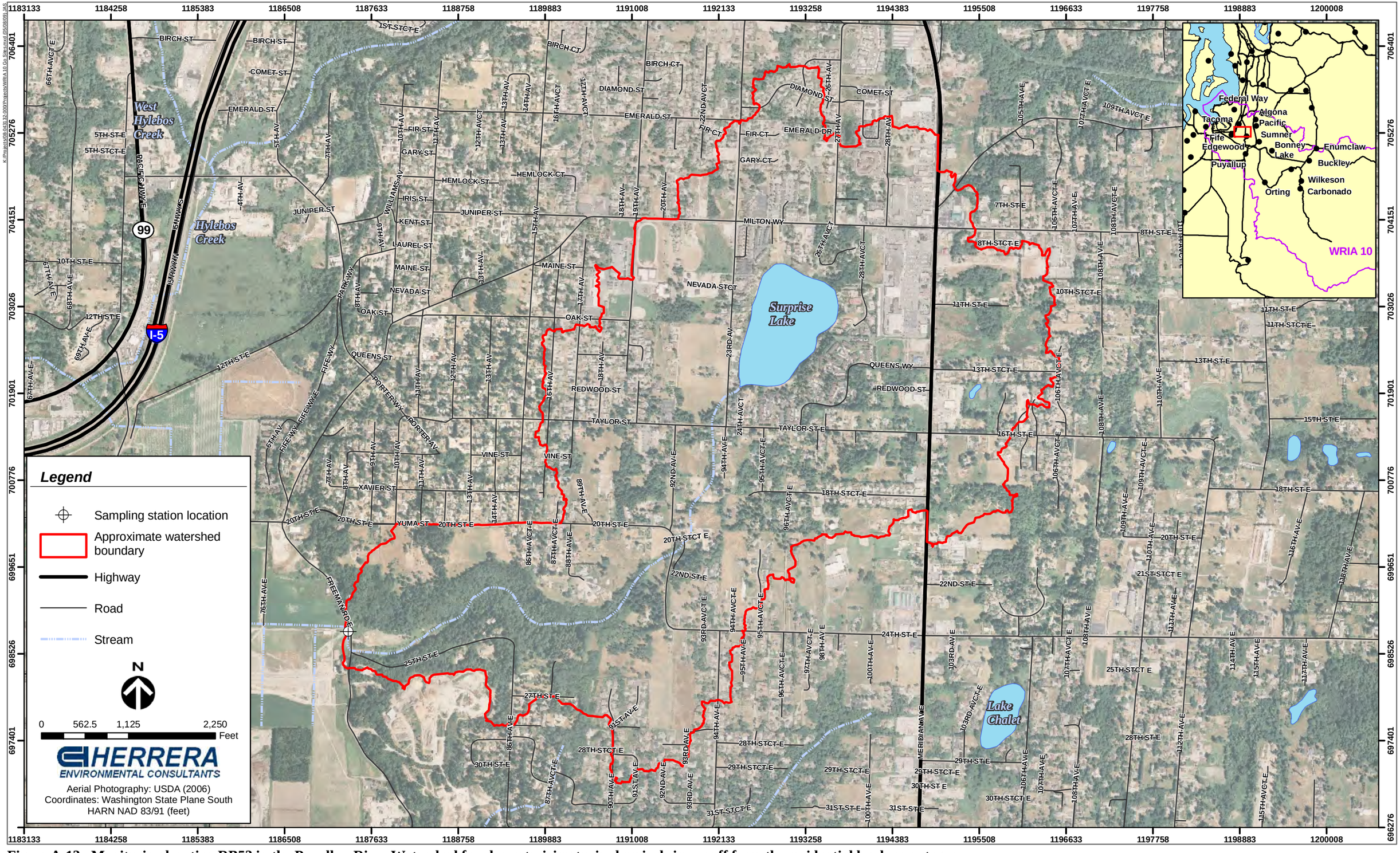

Figure A-13. Monitoring location RB53 in the Puyallup River Watershed for characterizing toxic chemicals in runoff from the residential land use category.

This page is purposely left blank.

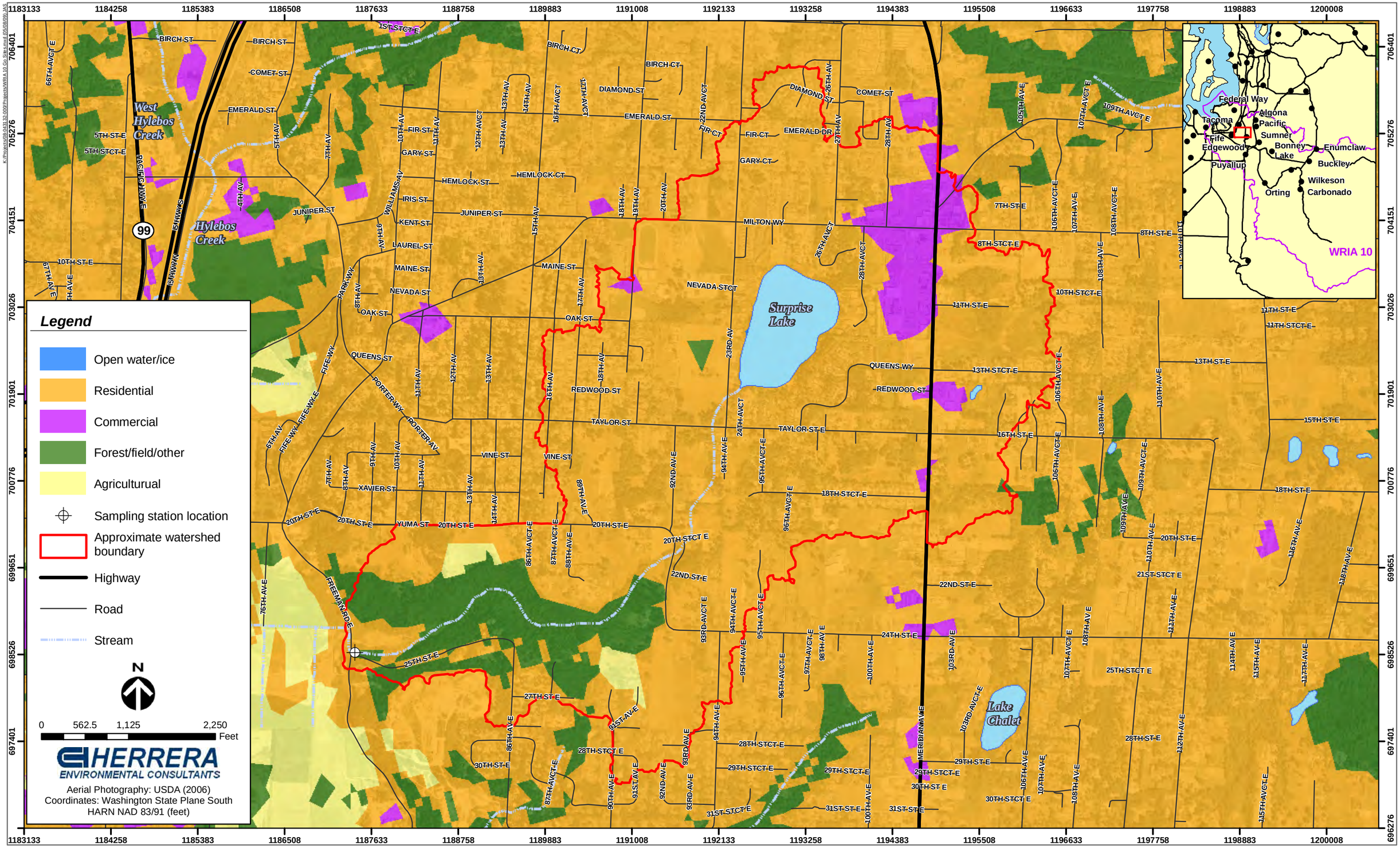

Figure A-14. Monitoring location RB53 in the Puyallup River Watershed for characterizing toxic chemicals in runoff from the residential land use category.

This page is purposely left blank.

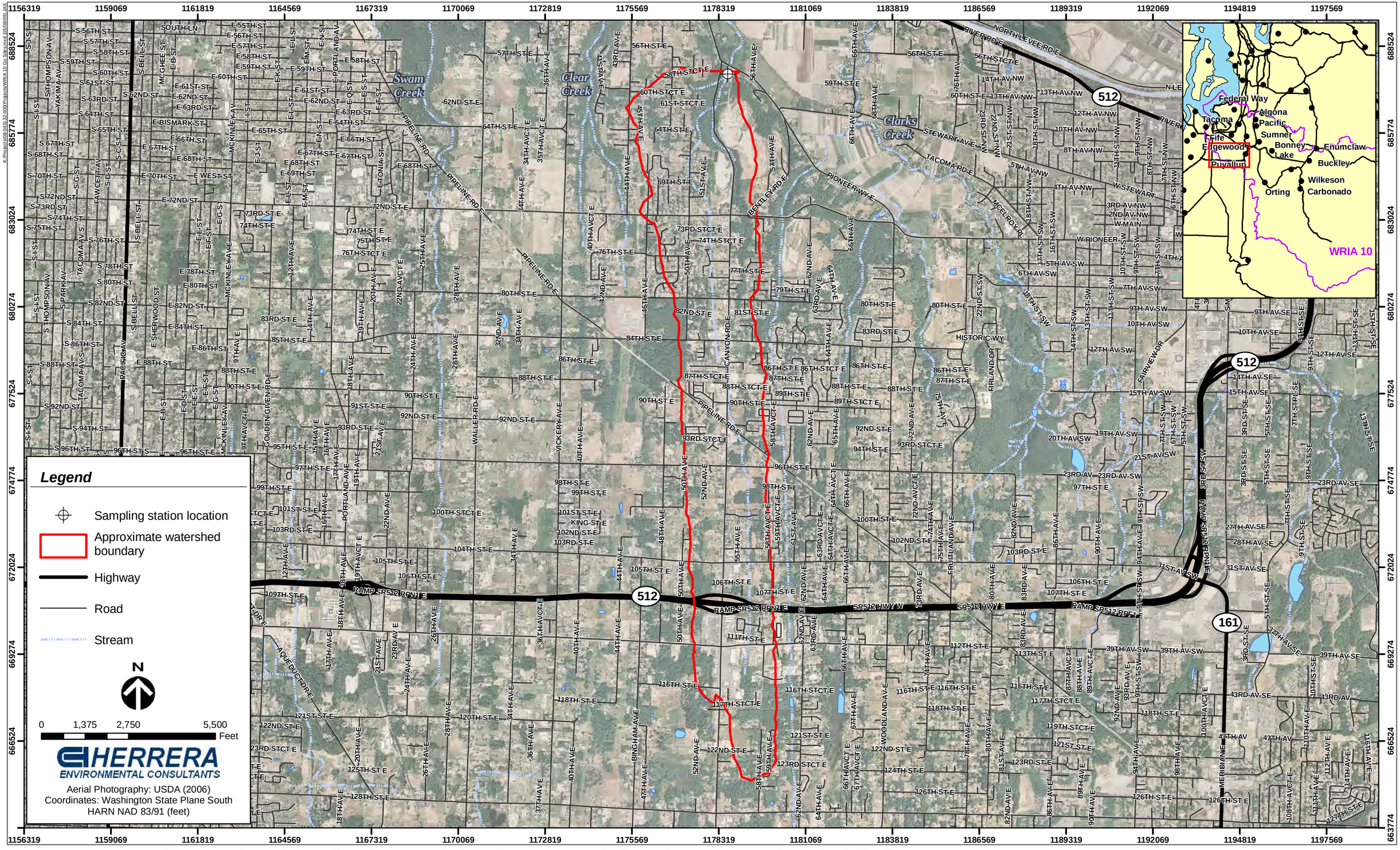

Figure A-15. Monitoring location RB209 in the Puyallup River Watershed for characterizing toxic chemicals in runoff from the residential land use category.

This page is purposely left blank.

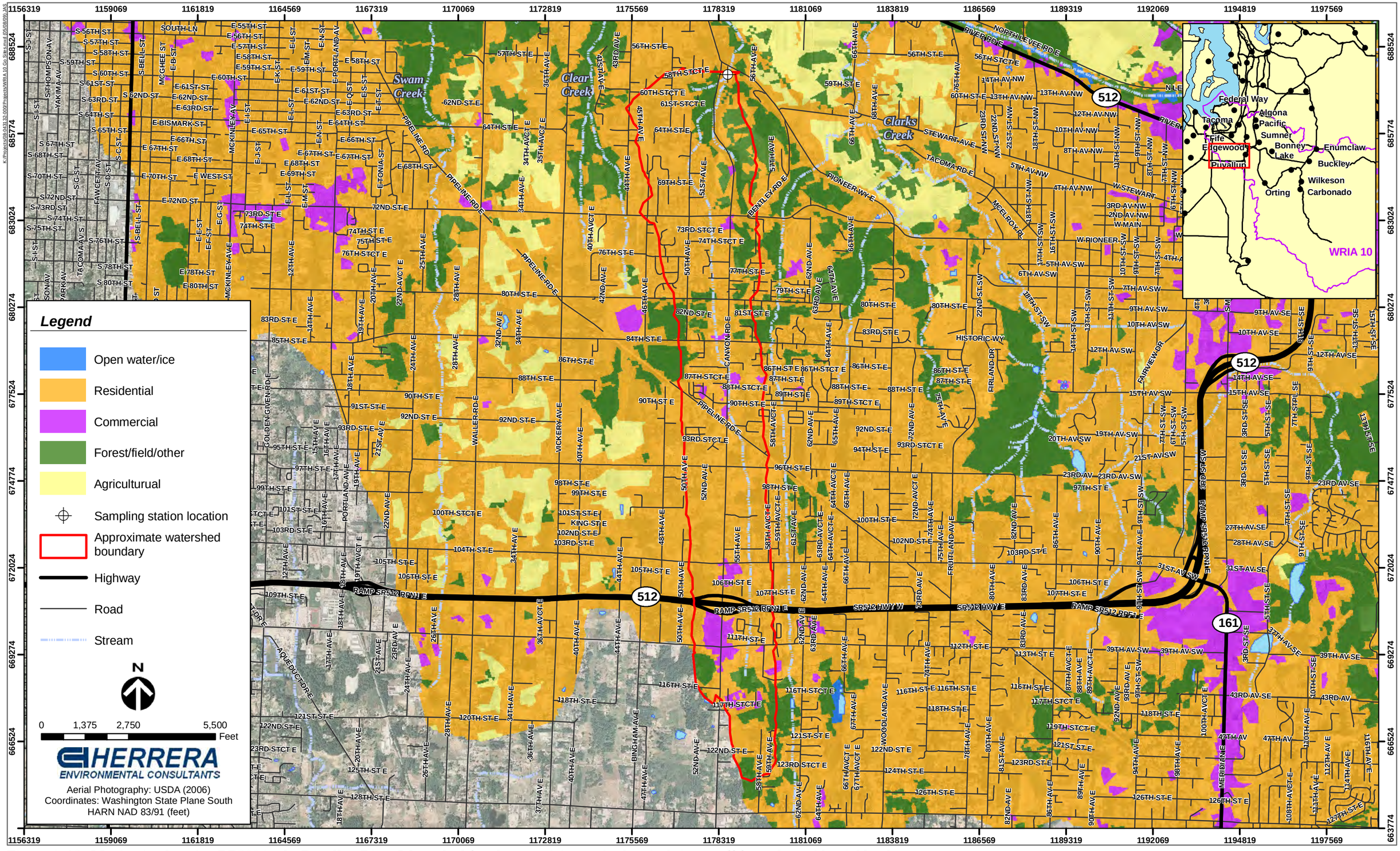

Figure A-16. Monitoring location RB209 in the Puyallup River Watershed for characterizing toxic chemicals in runoff from the residential land use category.

This page is purposely left blank.

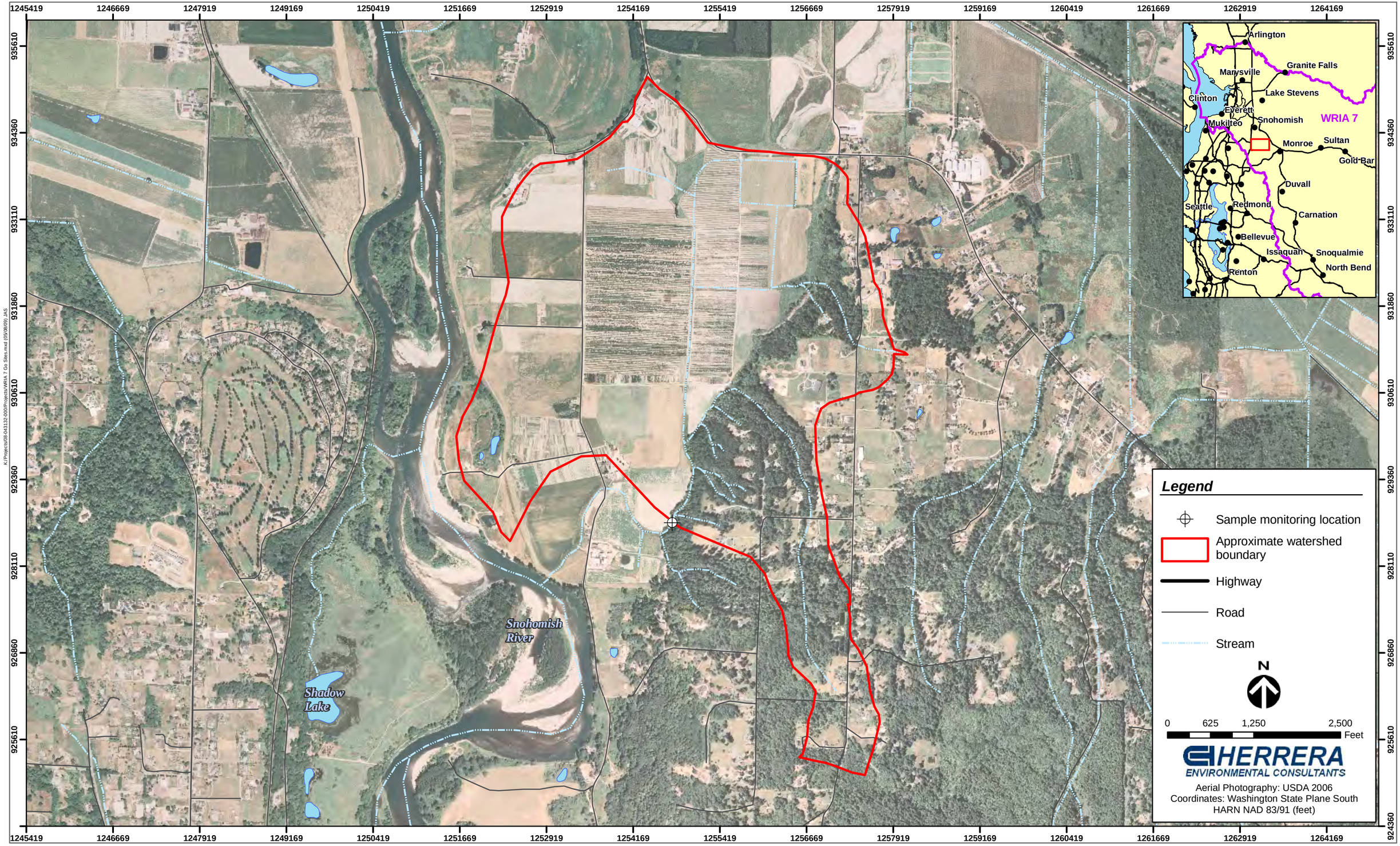

Figure A-17. Monitoring location AG174 in the Snohomish River Watershed for characterizing toxic chemicals in runoff from the agricultural land use category.

This page is purposely left blank.

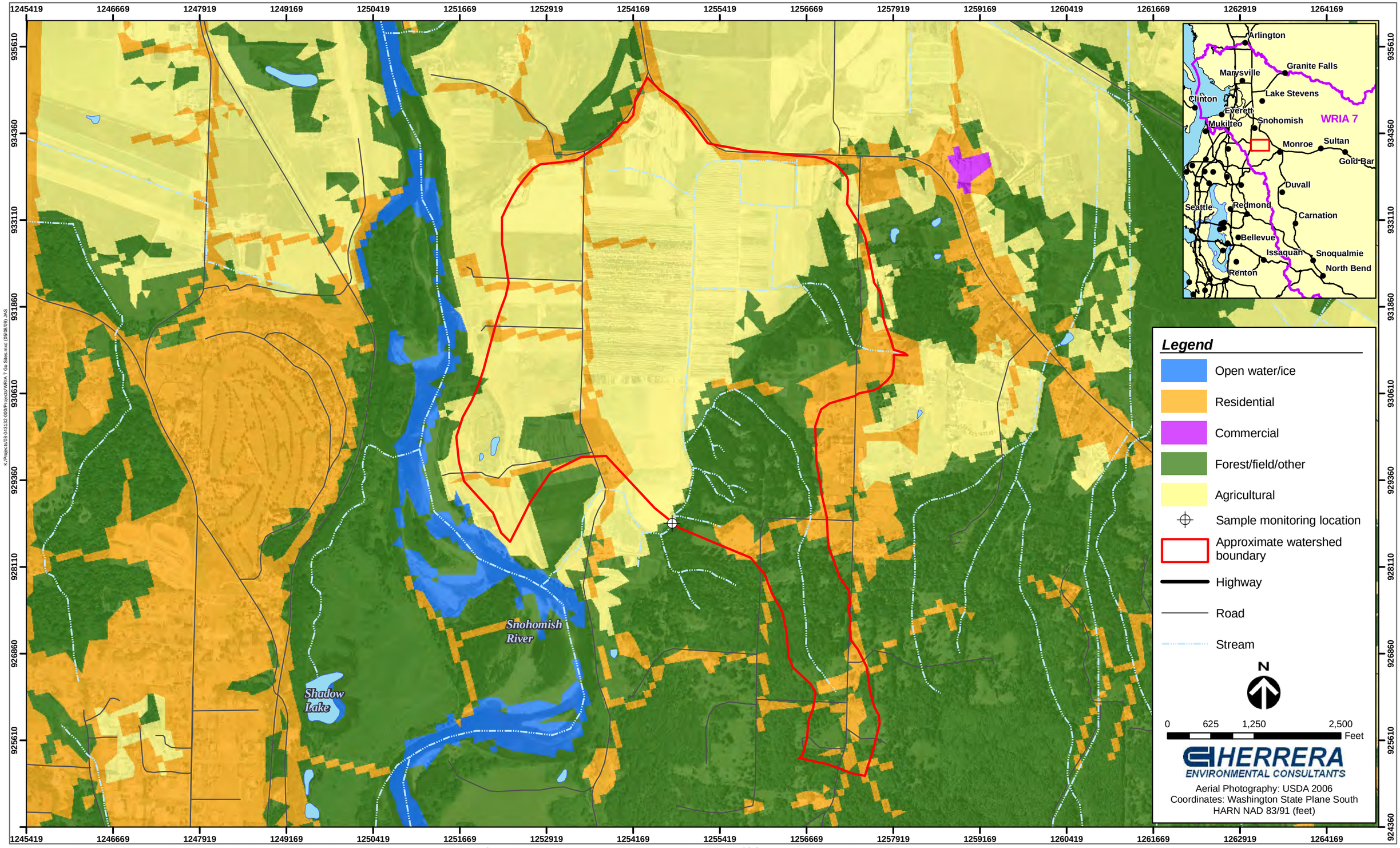

Figure A-18. Monitoring location AG174 in the Snohomish River Watershed for characterizing toxic chemicals in runoff from the agricultural land use category.

This page is purposely left blank.

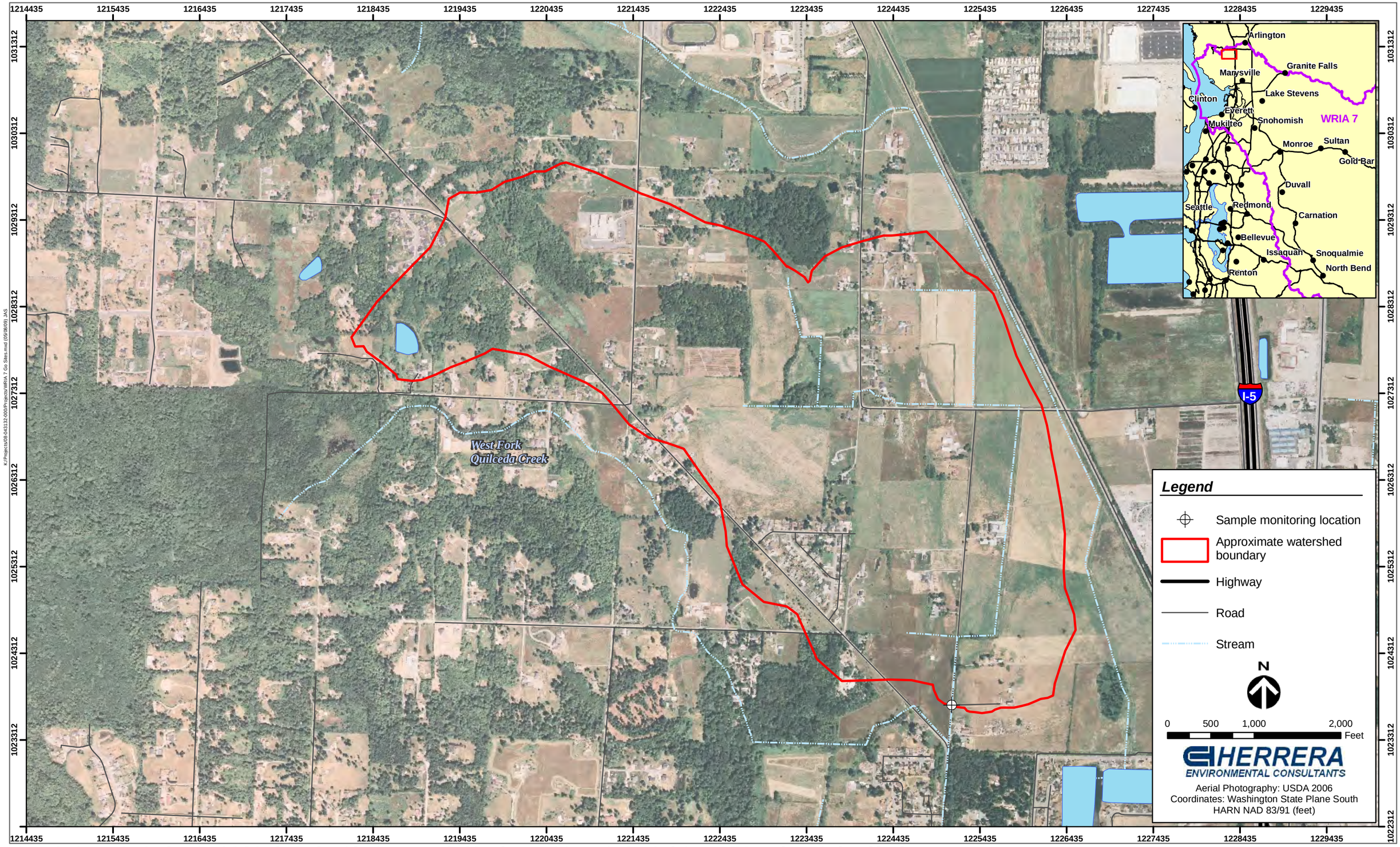

Figure A-19. Monitoring location AGG in the Snohomish River Watershed for characterizing toxic chemicals in runoff from the agricultural land use category.

This page is purposely left blank.

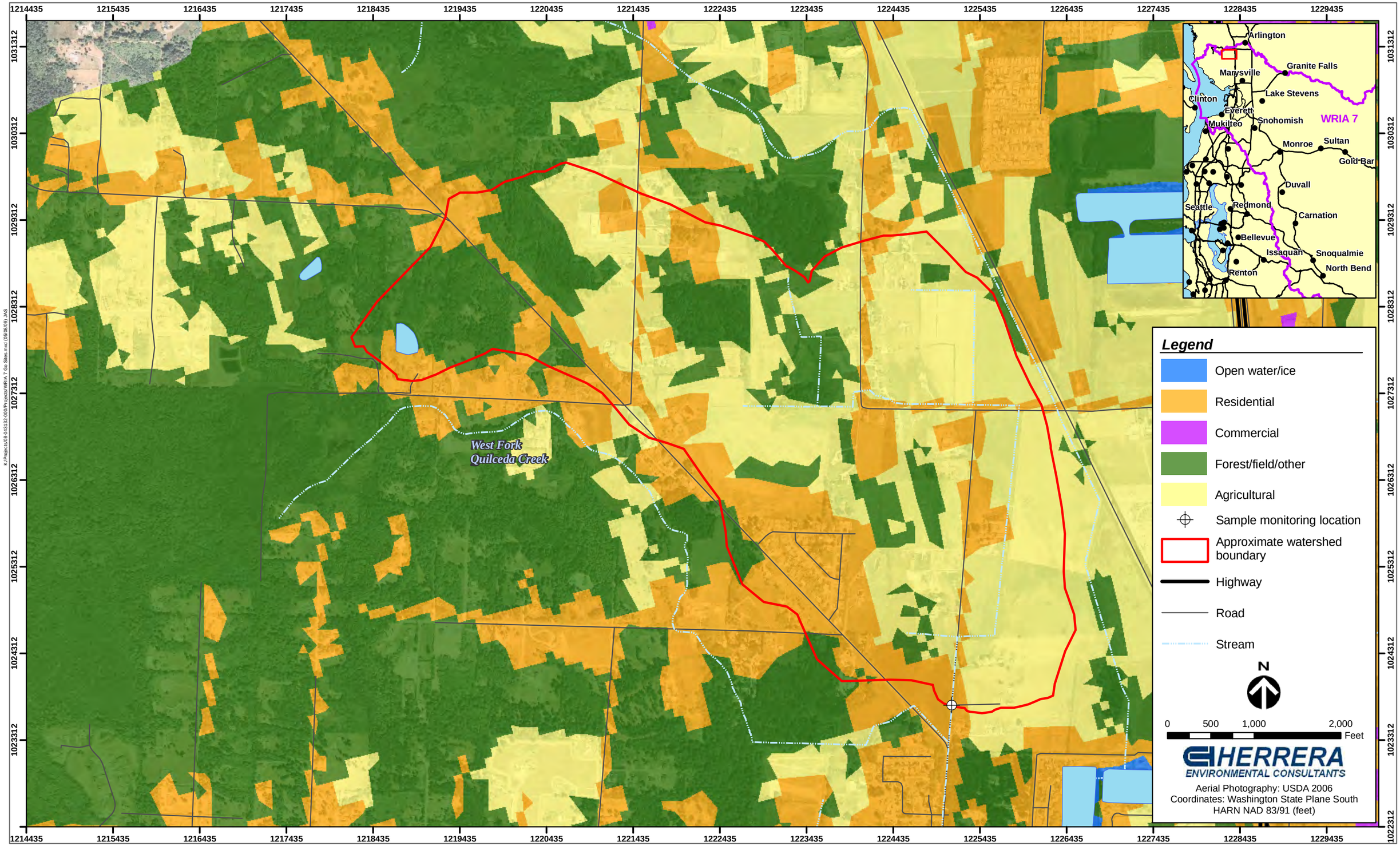

Figure A-20. Monitoring location AGG in the Snohomish River Watershed for characterizing toxic chemicals in runoff from the agricultural land use category.

This page is purposely left blank.

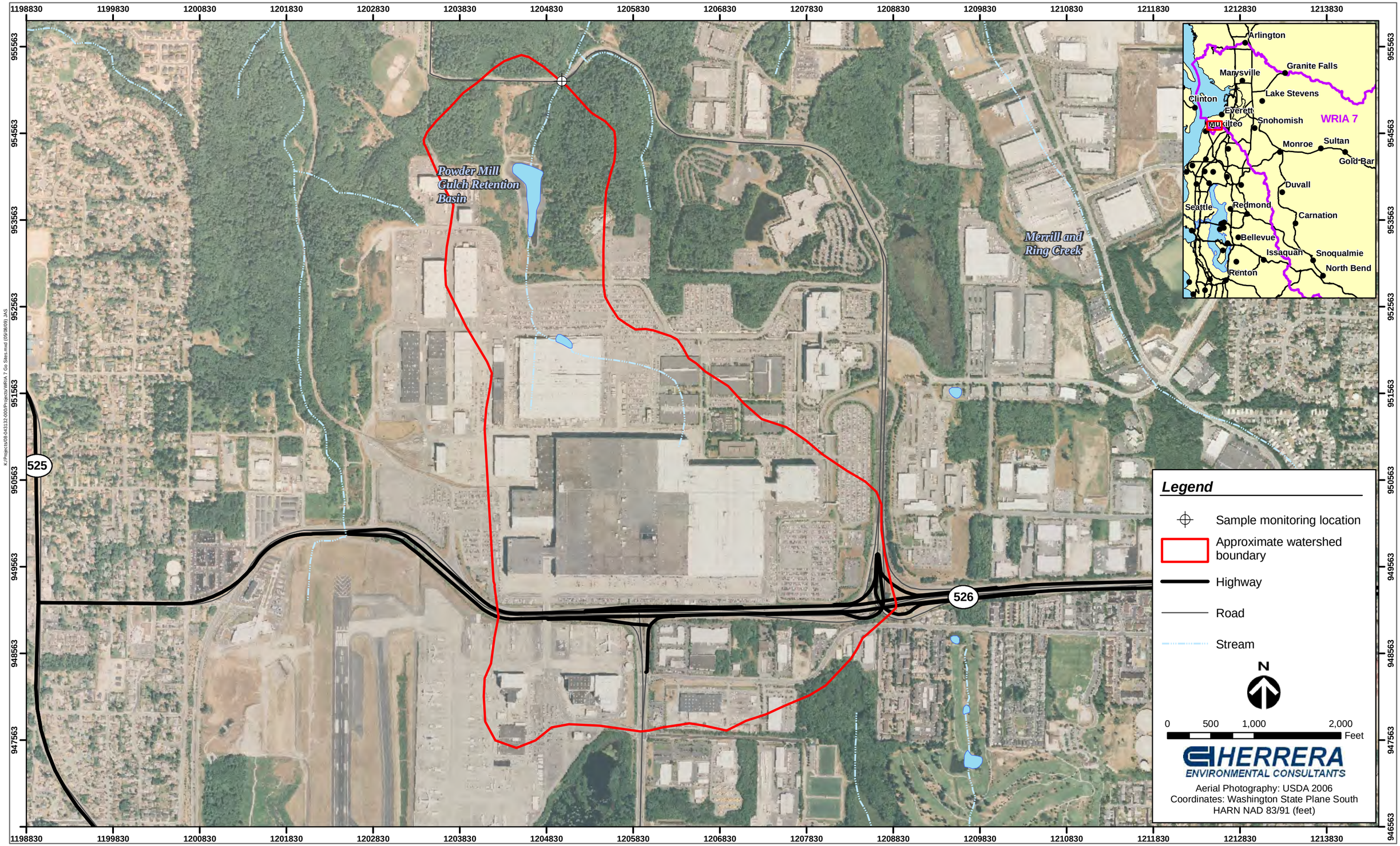

Figure A-21. Monitoring location CB335 in the Snohomish River Watershed for characterizing toxic chemicals in runoff from the commercial land use category.

This page is purposely left blank.

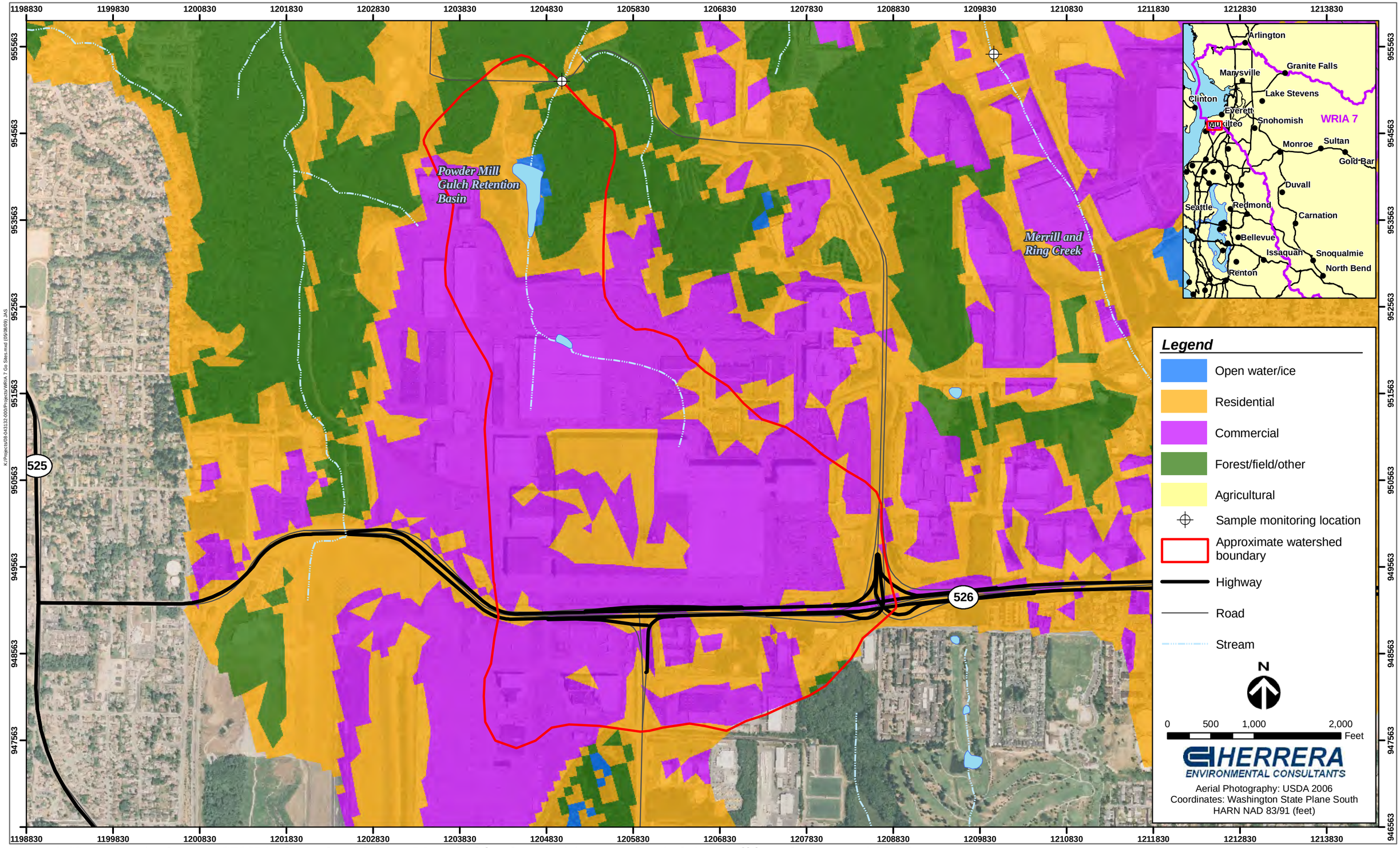

Figure A-22. Monitoring location CB335 in the Snohomish River Watershed for characterizing toxic chemicals in runoff from the commercial land use category.

This page is purposely left blank.

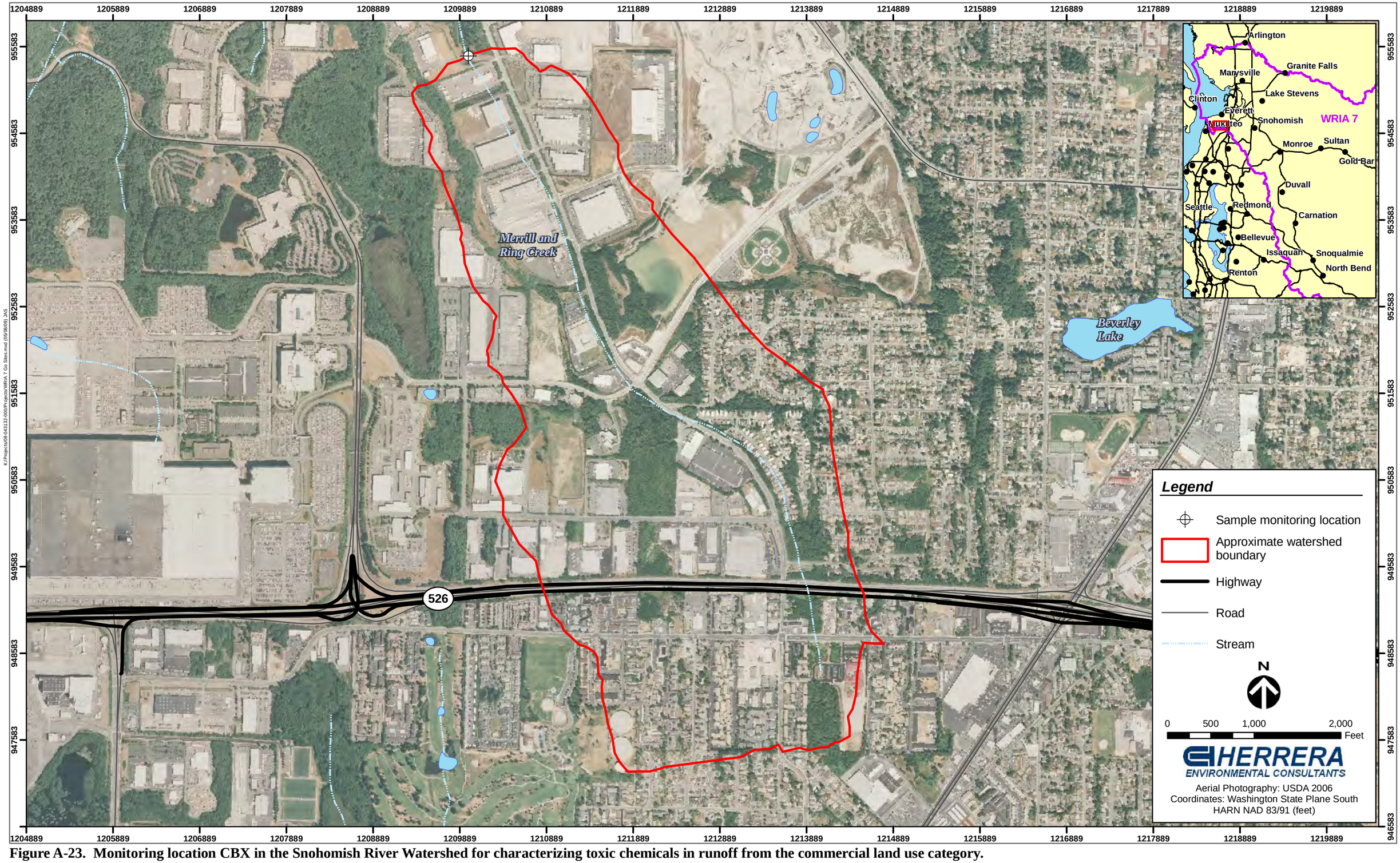

Figure A-23. Monitoring location CBX in the Snohomish River Watershed for characterizing toxic chemicals in runoff from the commercial land use category.

This page is purposely left blank.

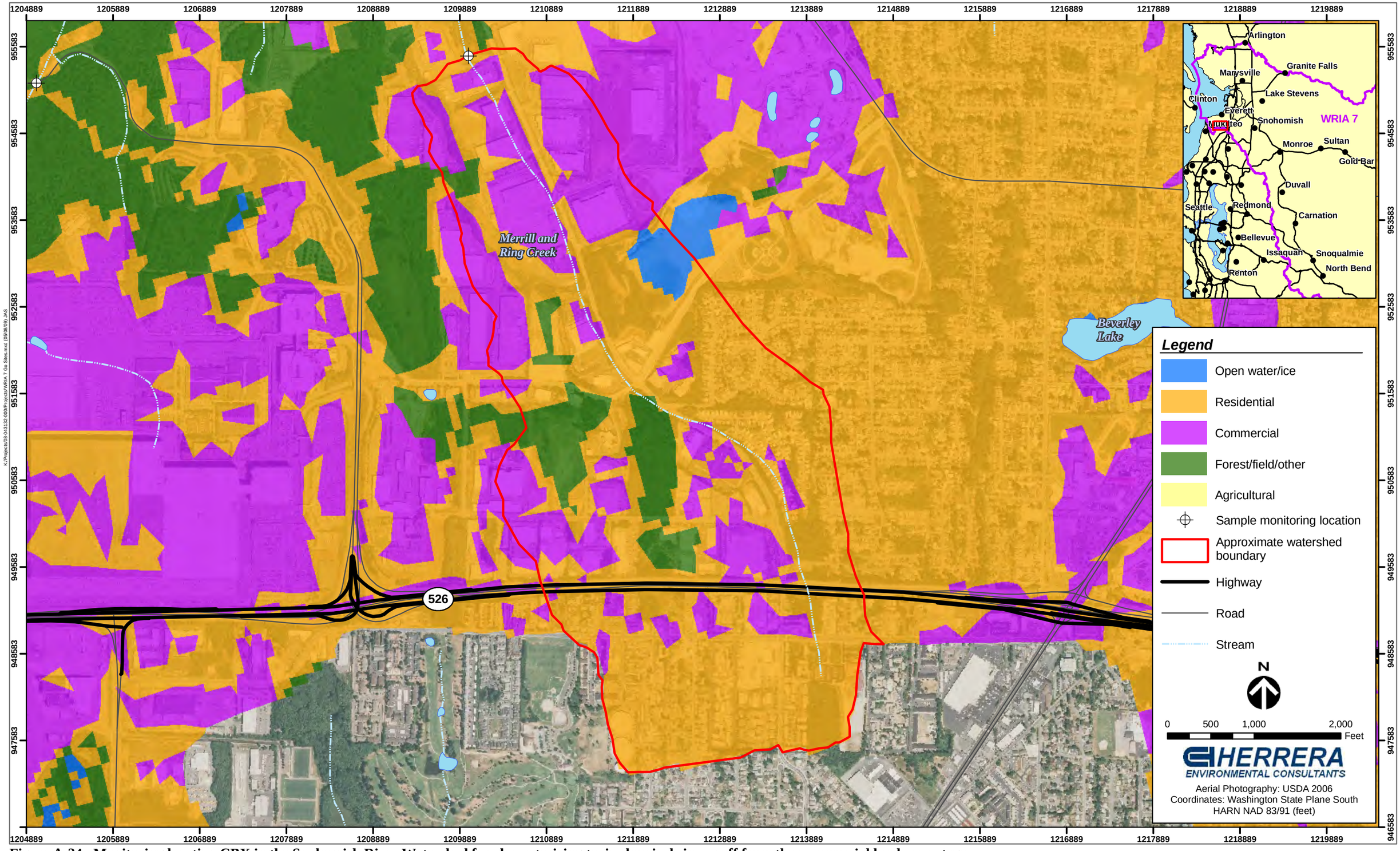

Figure A-24. Monitoring location CBX in the Snohomish River Watershed for characterizing toxic chemicals in runoff from the commercial land use category.

This page is purposely left blank.

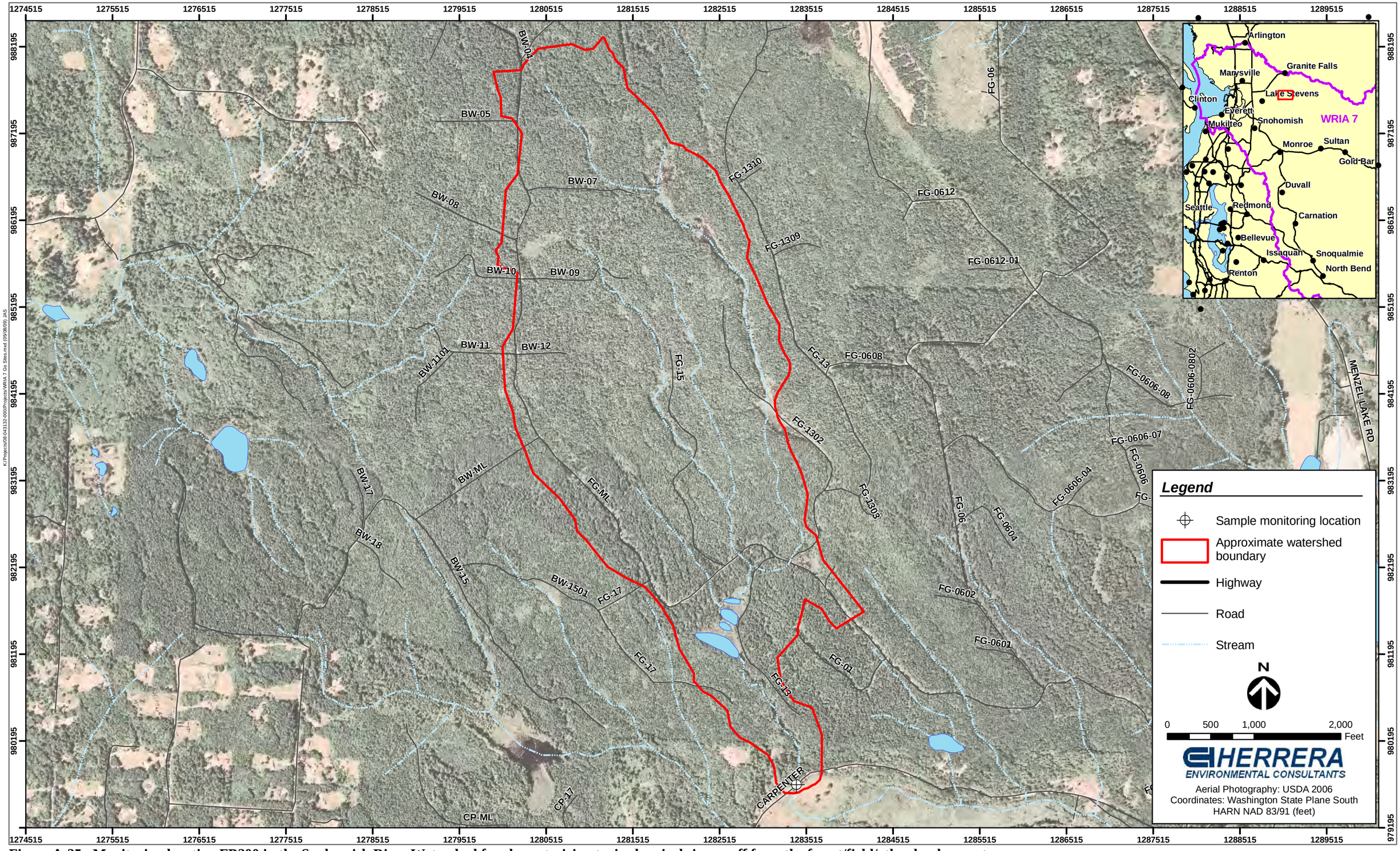

Figure A-25. Monitoring location FB200 in the Snohomish River Watershed for characterizing toxic chemicals in runoff from the forest/field/other land use category.

This page is purposely left blank.

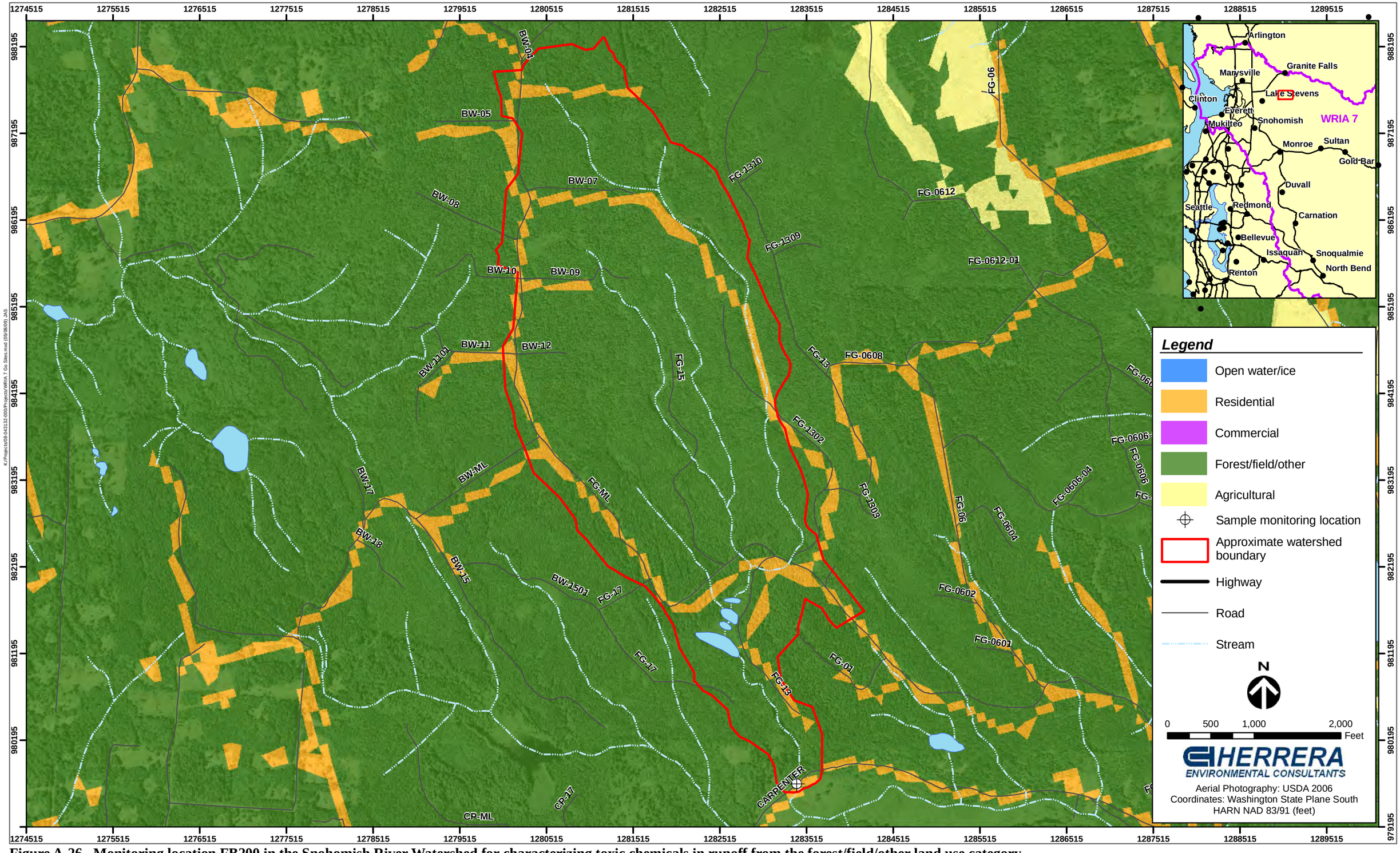

Figure A-26. Monitoring location FB200 in the Snohomish River Watershed for characterizing toxic chemicals in runoff from the forest/field/other land use category.

This page is purposely left blank.

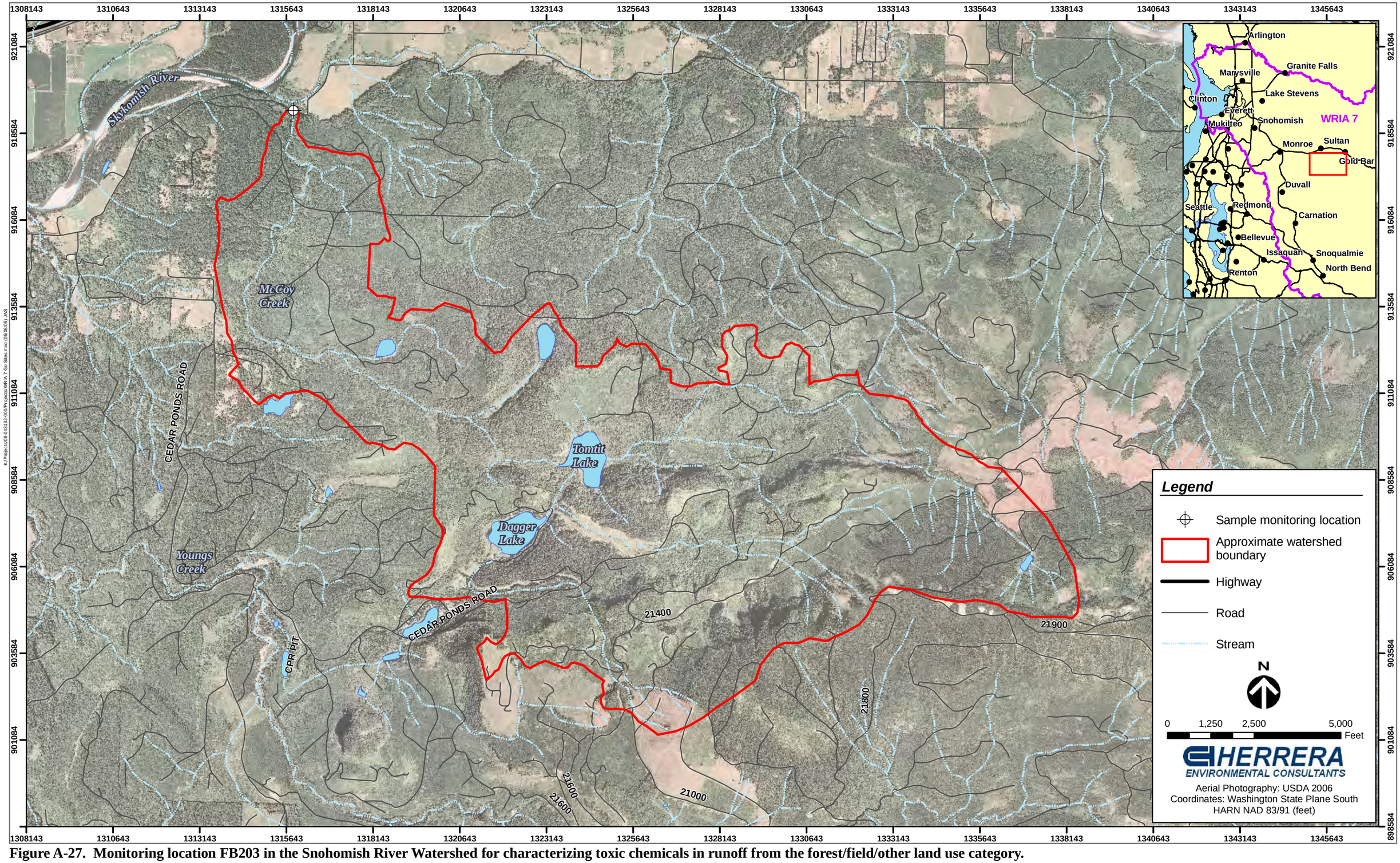

Figure A-27. Monitoring location FB203 in the Snohomish River Watershed for characterizing toxic chemicals in runoff from the forest/field/other land use category.

This page is purposely left blank.

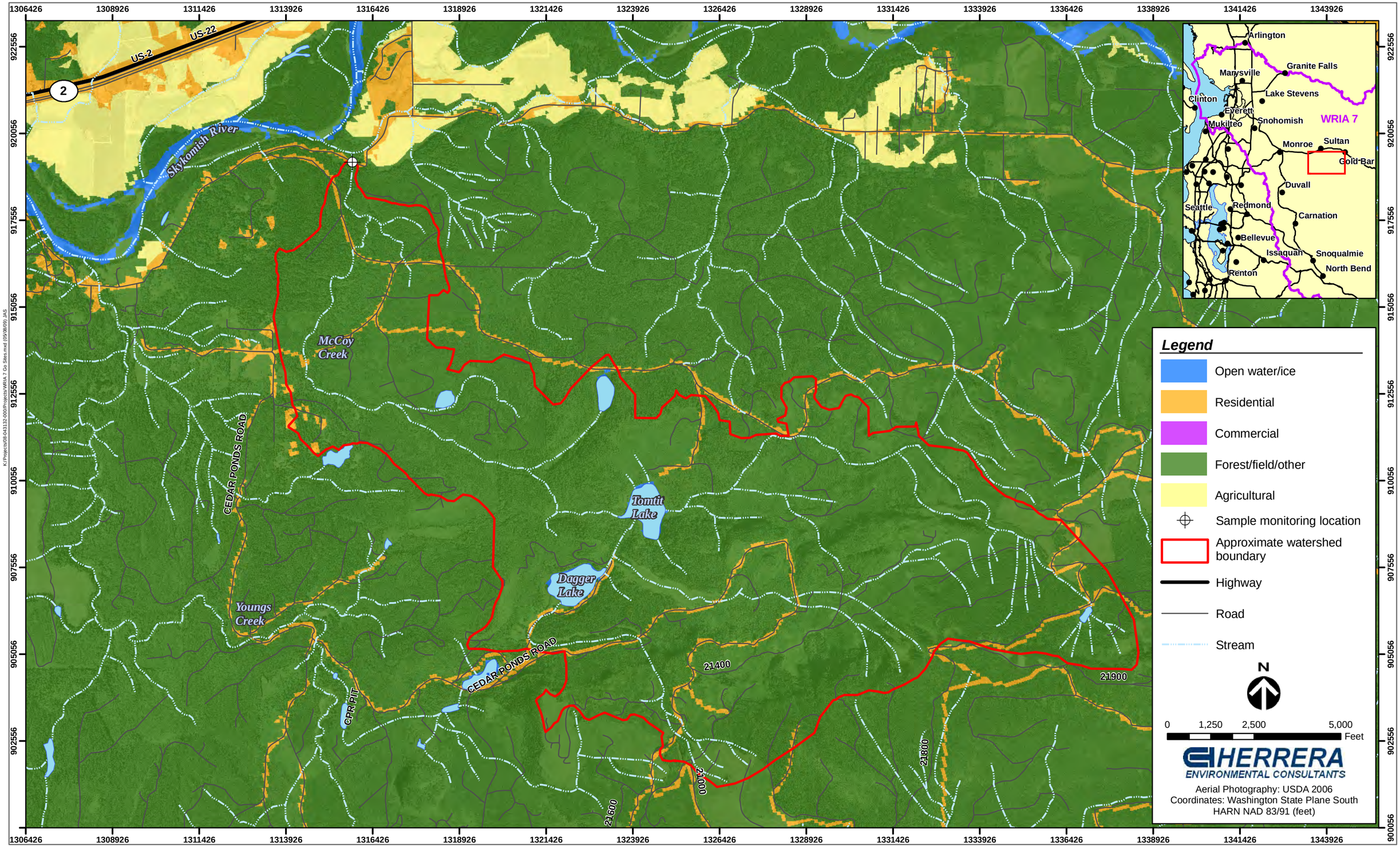

Figure A-28. Monitoring location FB203 in the Snohomish River Watershed for characterizing toxic chemicals in runoff from the forest/field/other land use category.

This page is purposely left blank.

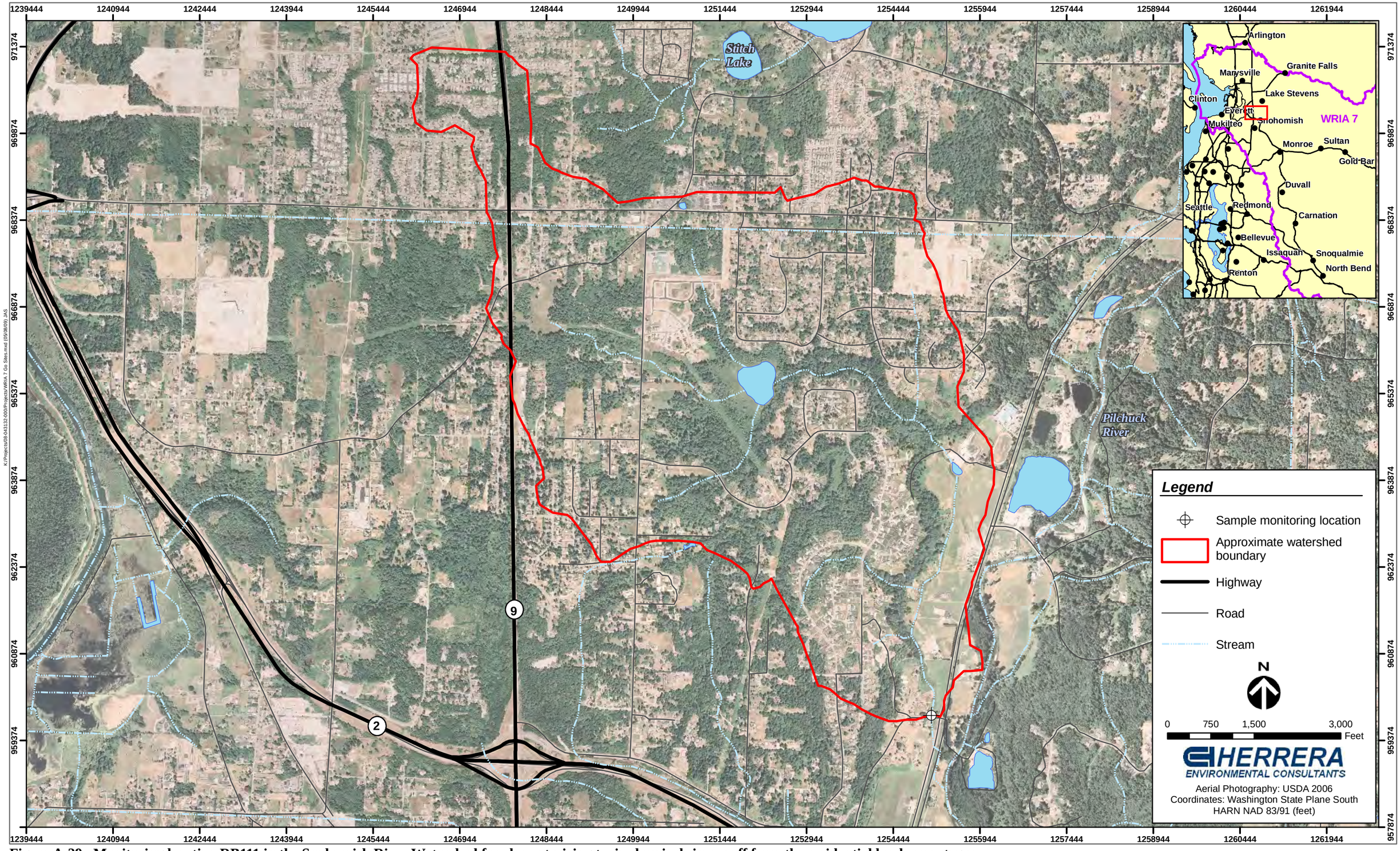

Figure A-29. Monitoring location RB111 in the Snohomish River Watershed for characterizing toxic chemicals in runoff from the residential land use category.

This page is purposely left blank.

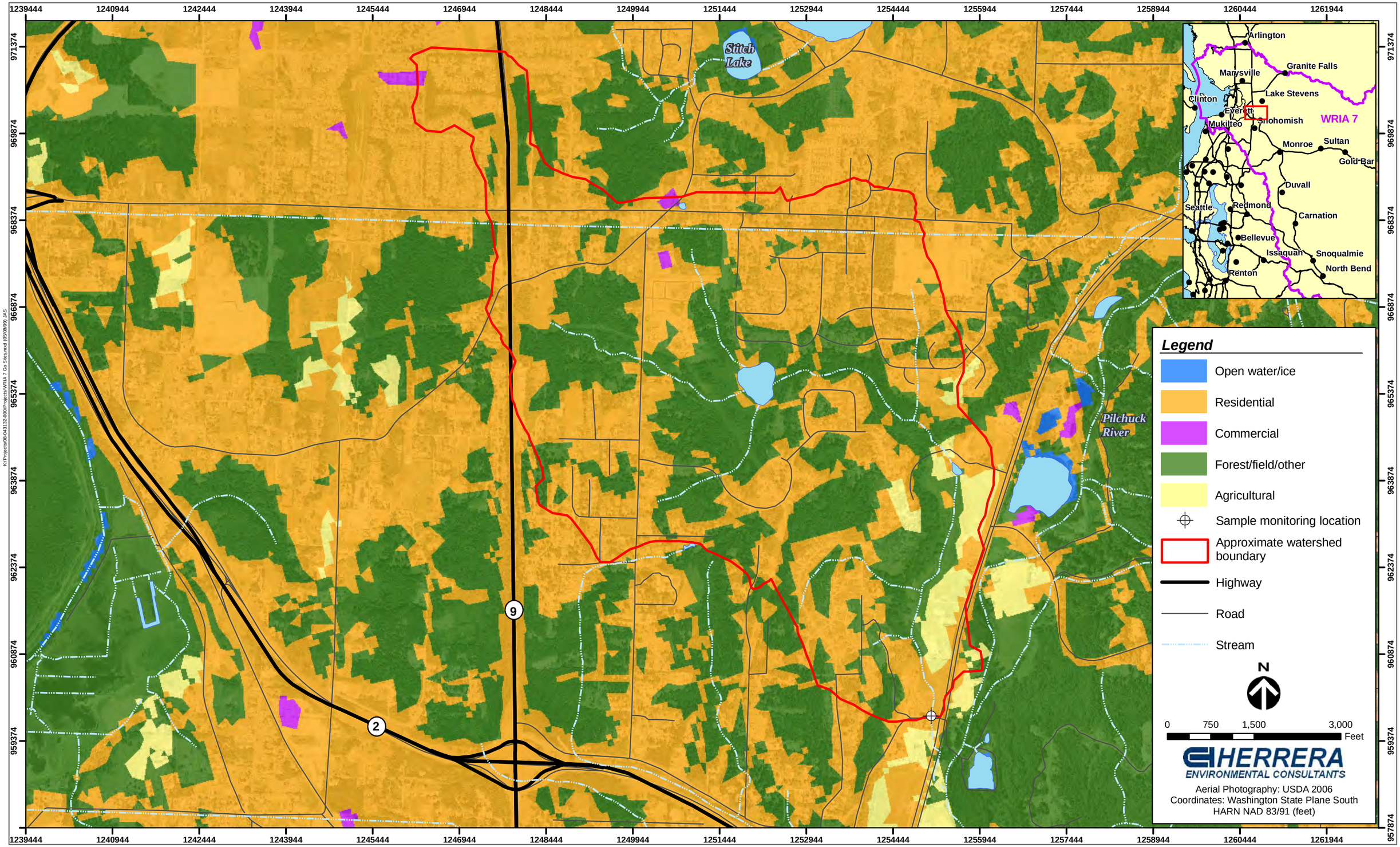

Figure A-30. Monitoring location RB111 in the Snohomish River Watershed for characterizing toxic chemicals in runoff from the residential land use category.

This page is purposely left blank.

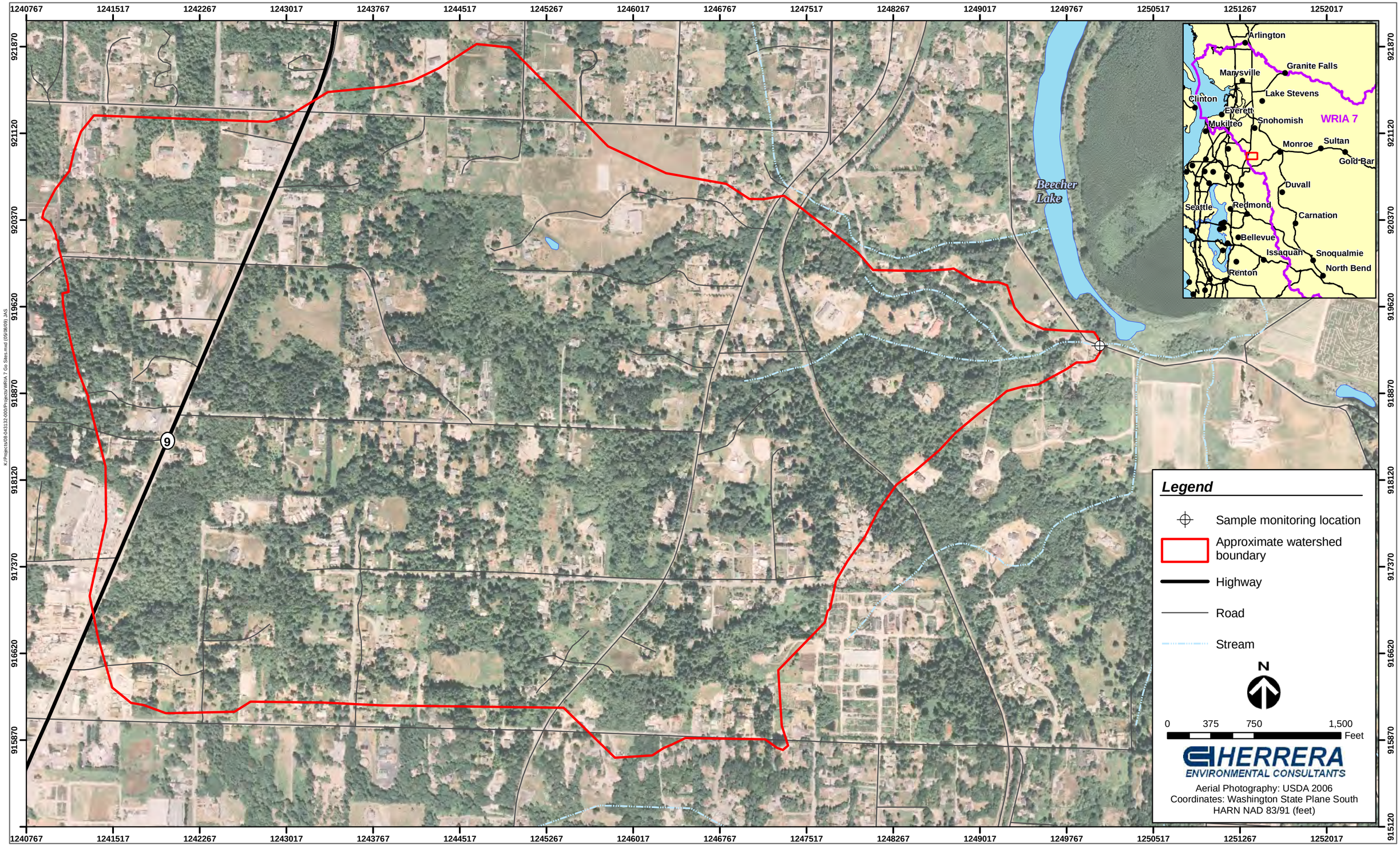

Figure A-31. Monitoring location RB202 in the Snohomish River Watershed for characterizing toxic chemicals in runoff from the residential land use category.

This page is purposely left blank.

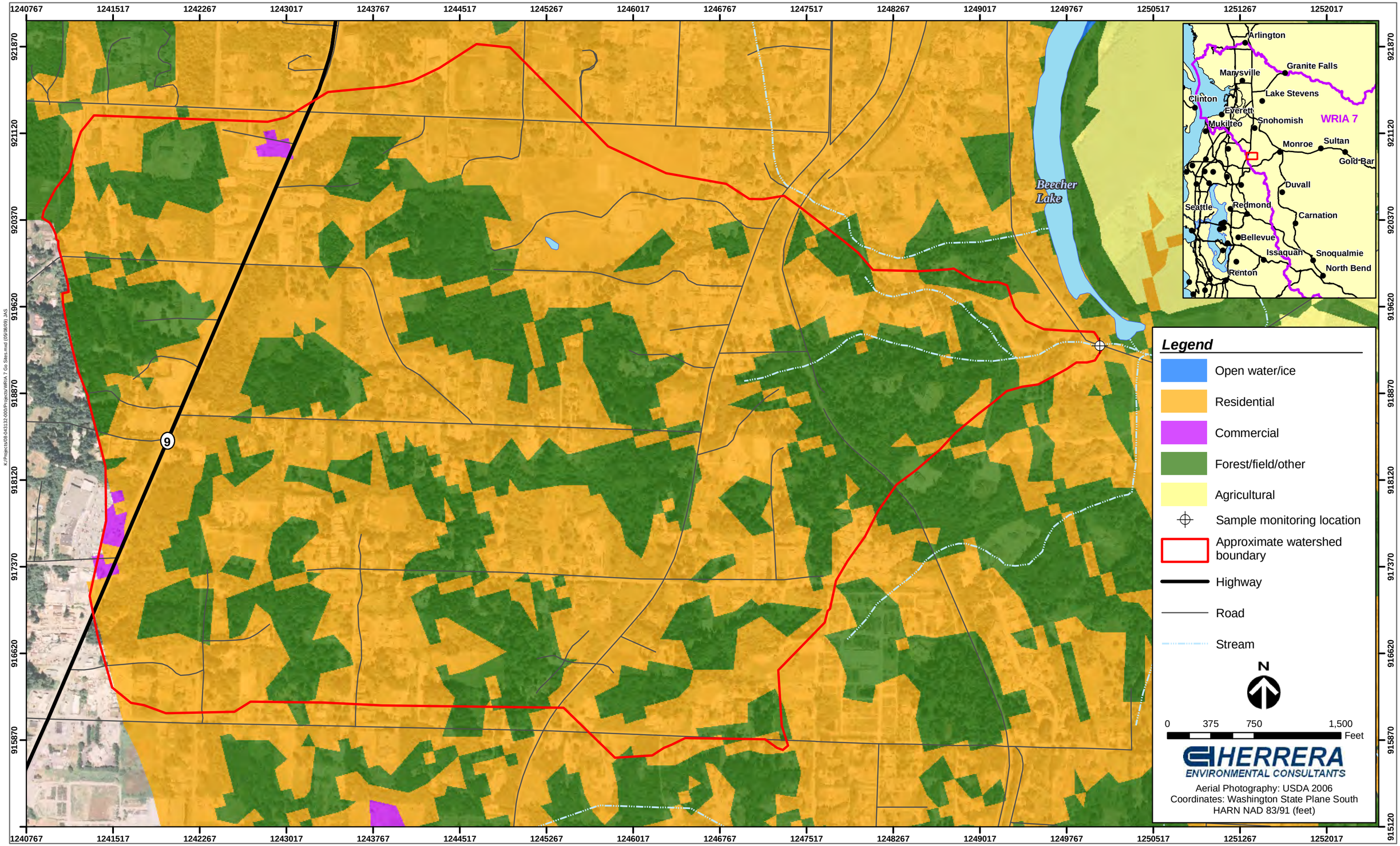

Figure A-32. Monitoring location RB202 in the Snohomish River Watershed for characterizing toxic chemicals in runoff from the residential land use category.

This page is purposely left blank.