

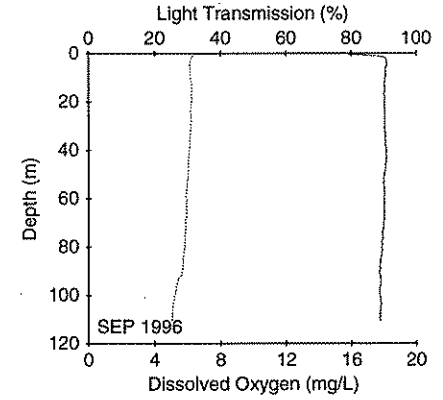
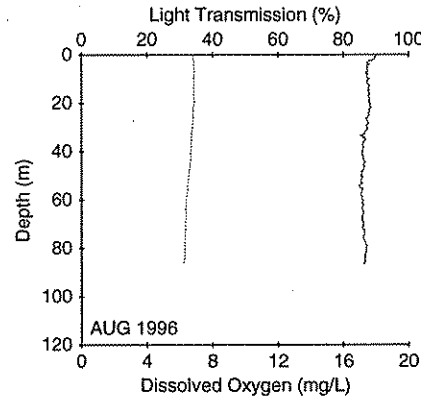
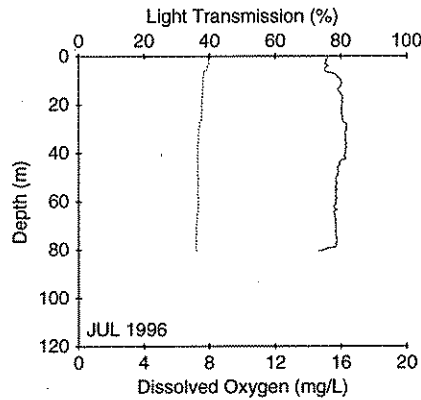
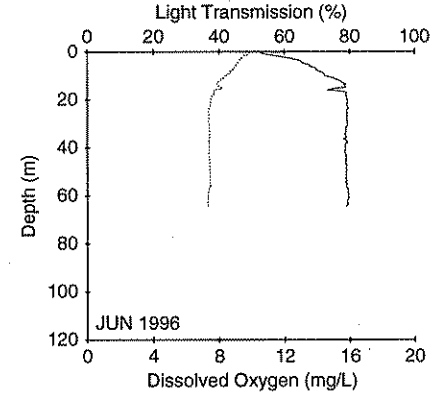
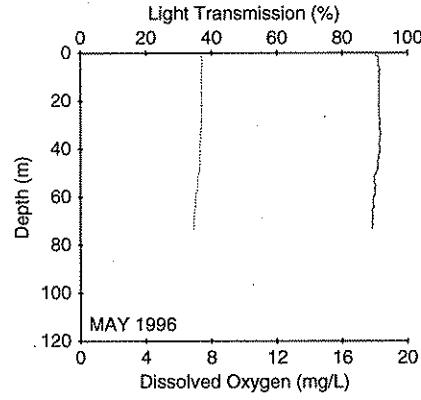
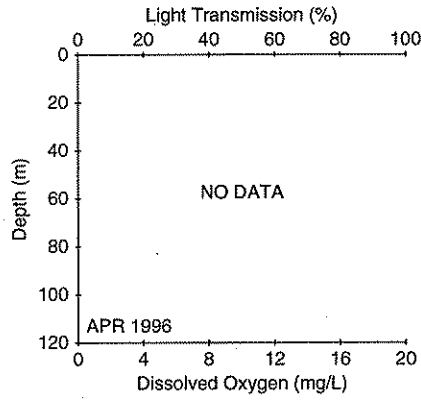
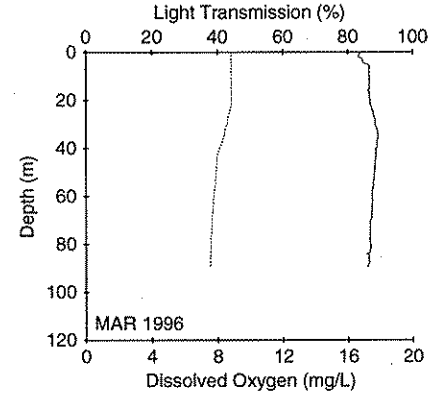
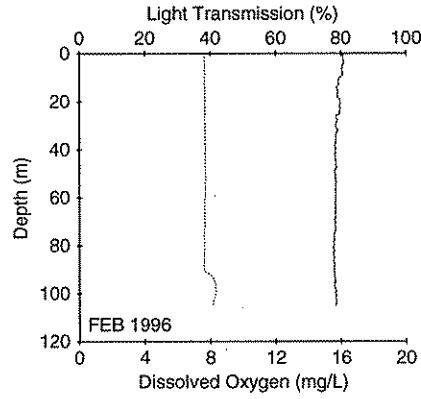
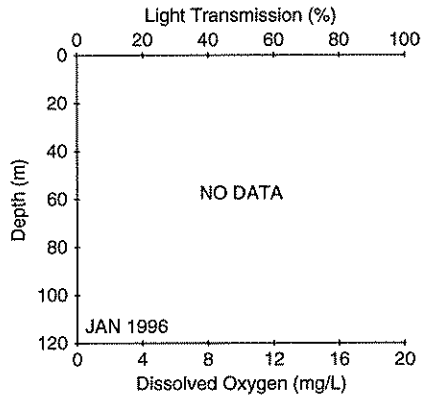
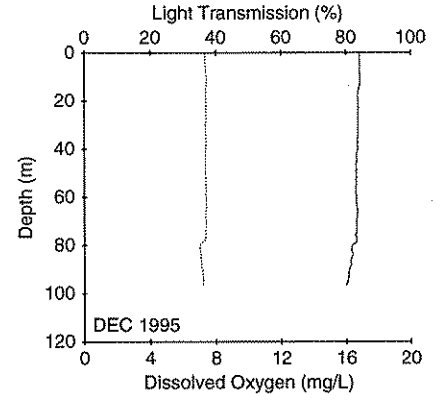
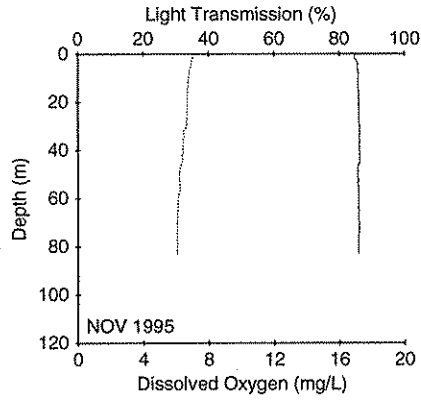
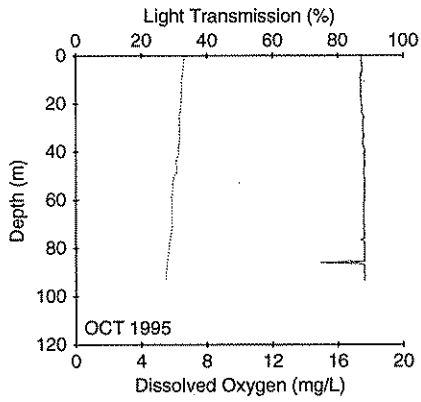
## **APPENDIX B**

**Depth profiles of temperature, salinity,  
density, dissolved oxygen and light  
transmission  
for WY 1996-97 at:**

- 1) Puget Sound stations**
- 2) Grays Harbor and Willapa Bay stations**

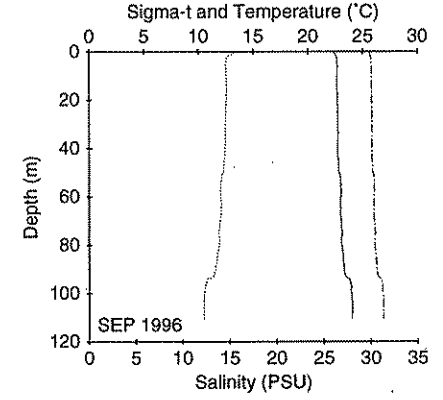
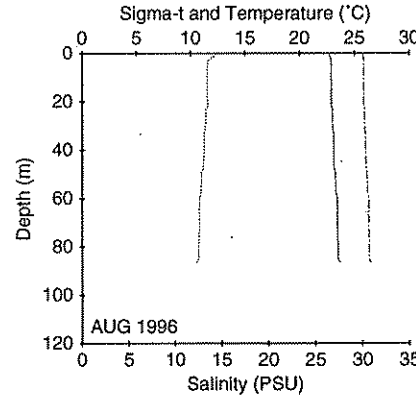
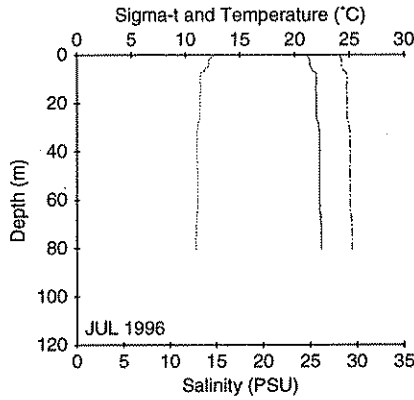
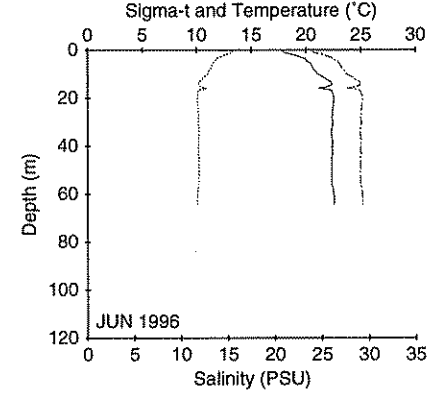
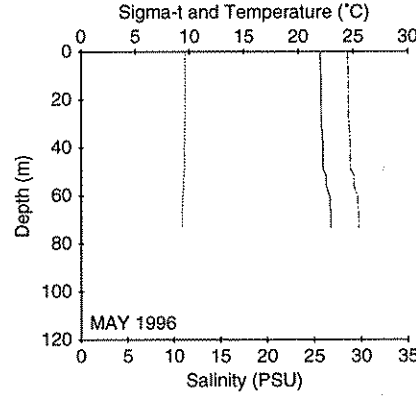
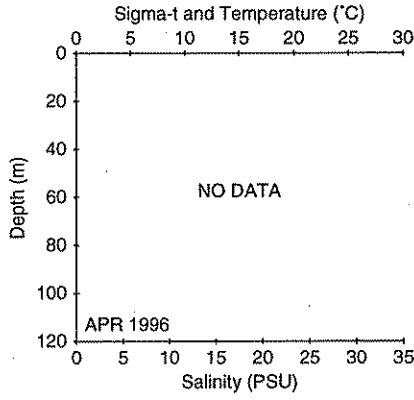
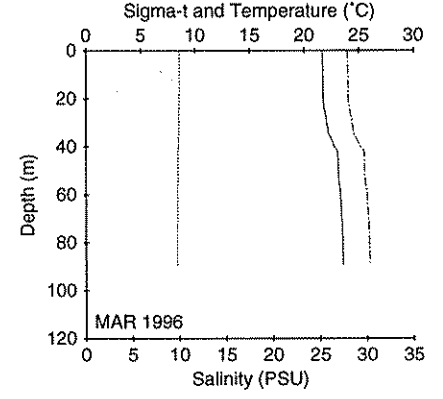
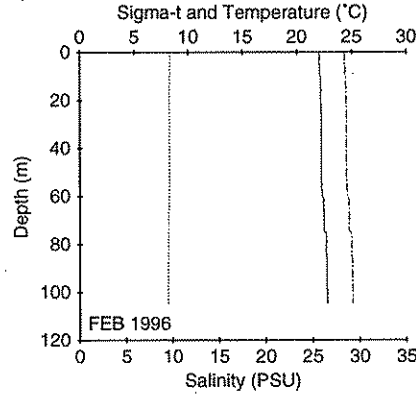
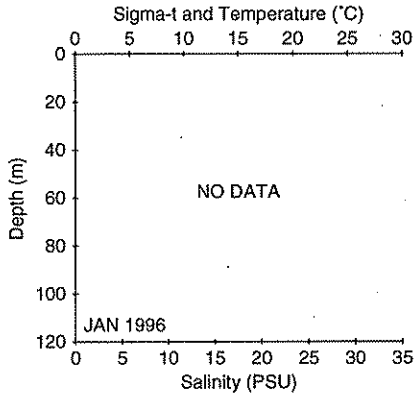
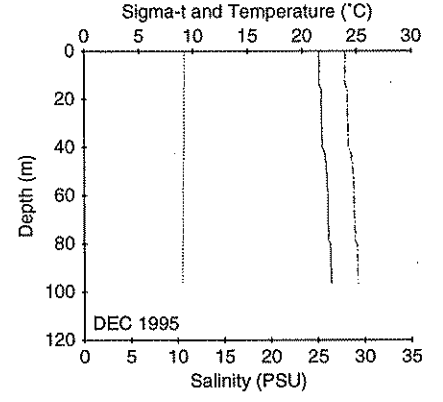
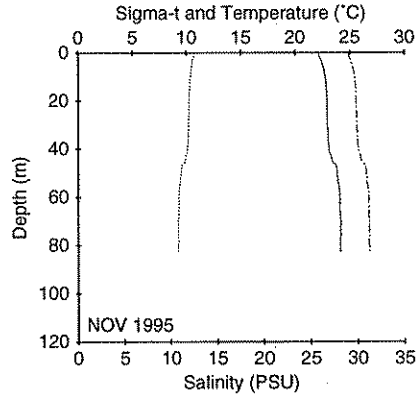
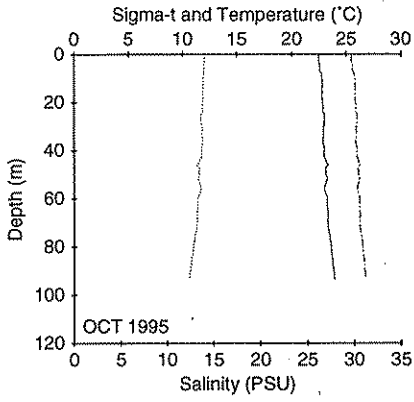
# **PUGET SOUND STATIONS**

**ADM001 Admiralty Inlet - Bush Point**



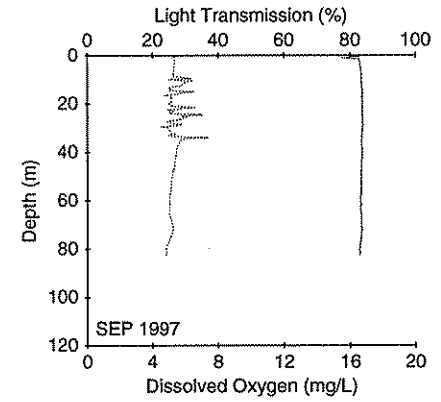
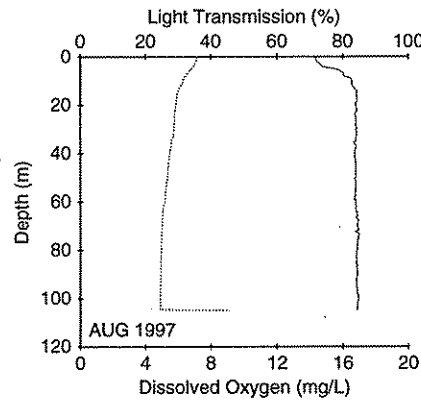
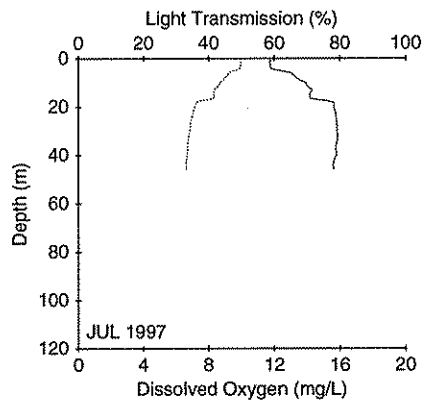
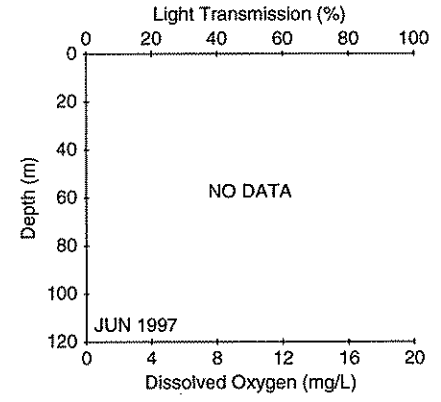
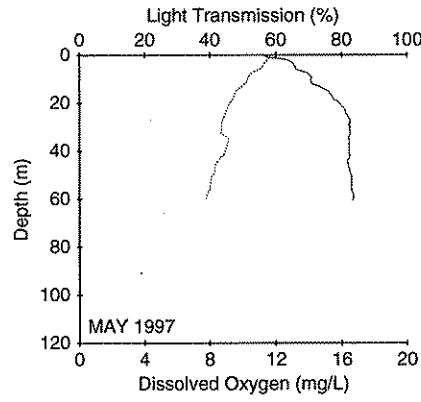
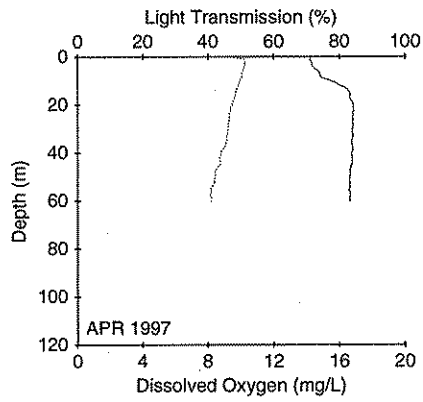
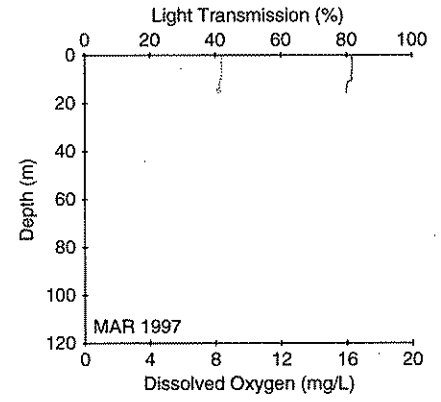
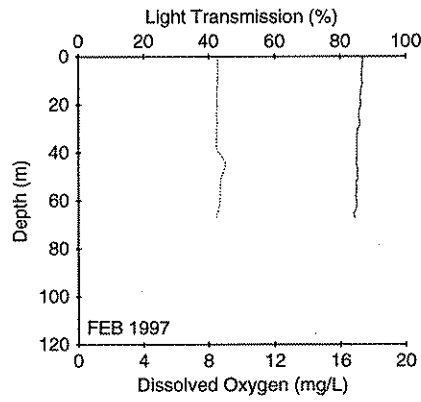
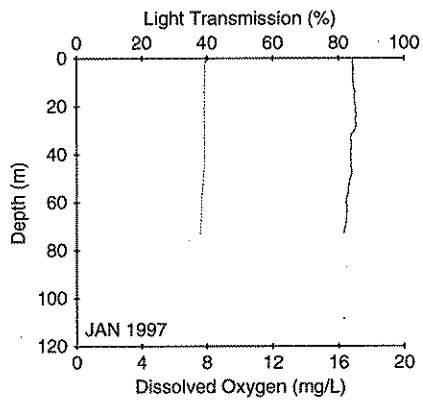
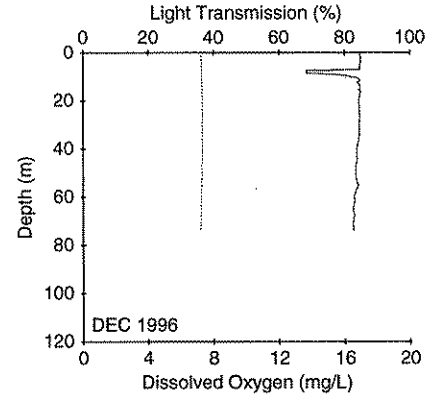
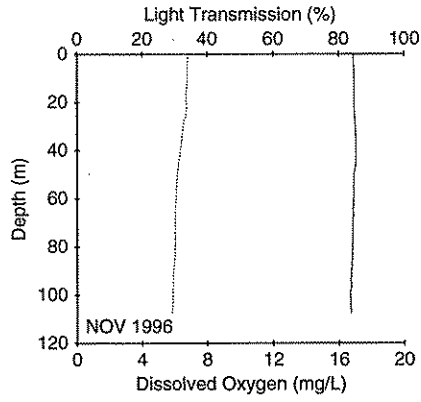
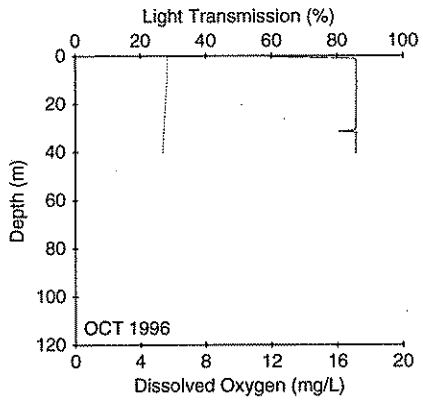
**Legend: Light Transmission = Solid Line Dissolved Oxygen = Dotted Line**

**ADM001 Admiralty Inlet - Bush Point**



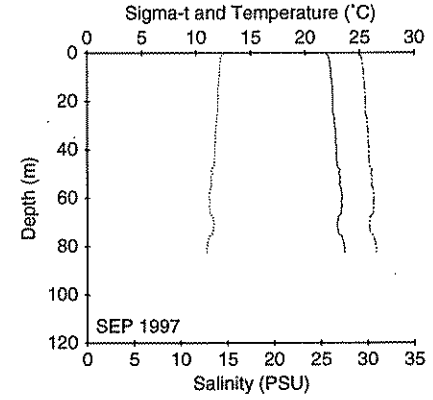
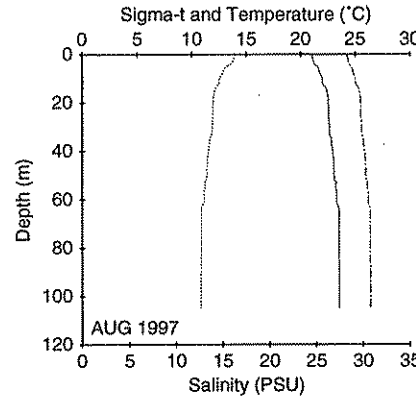
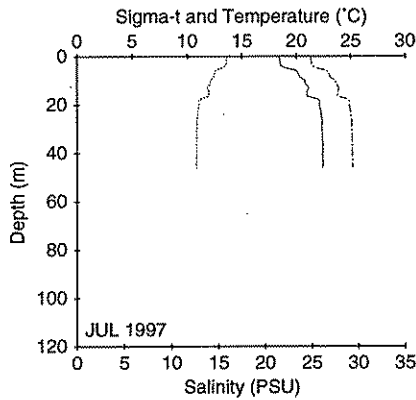
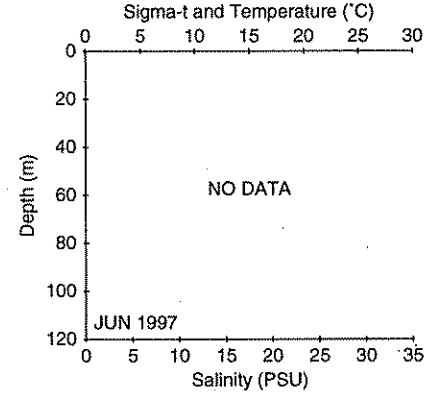
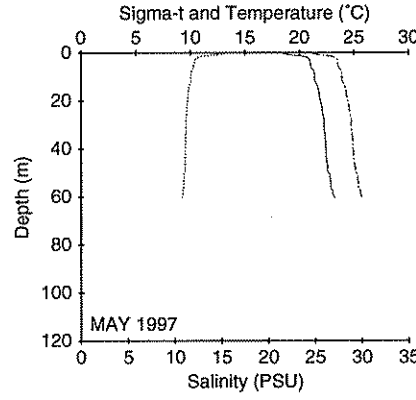
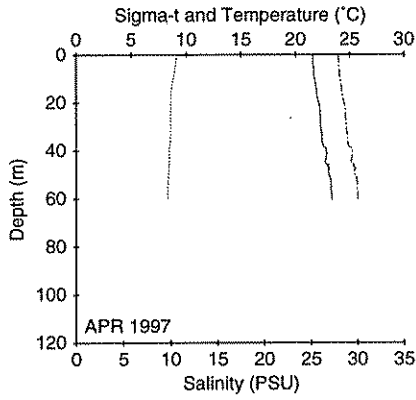
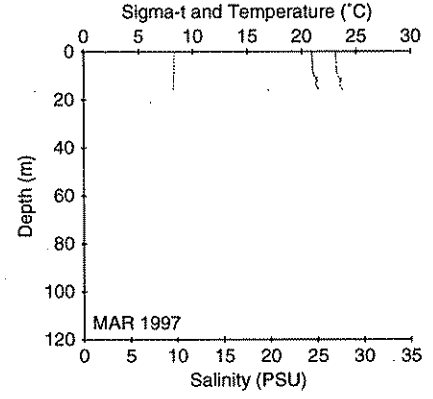
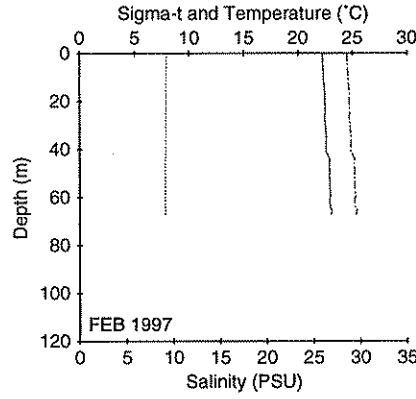
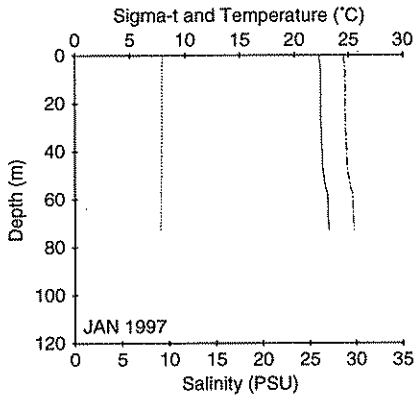
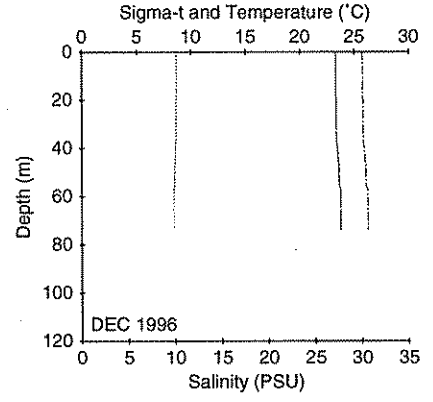
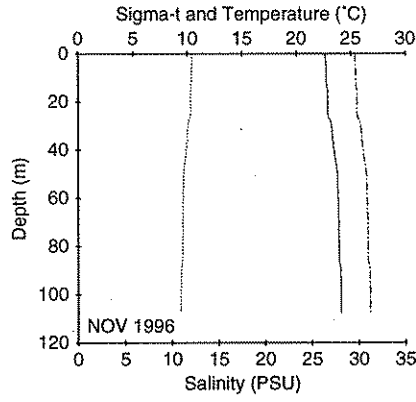
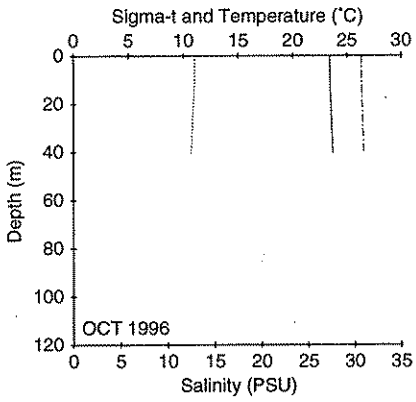
**Legend: Temperature = Dotted Line Salinity = Dashed Line Sigma-t = Solid Line**

**ADM001 Admiralty Inlet - Bush Point**



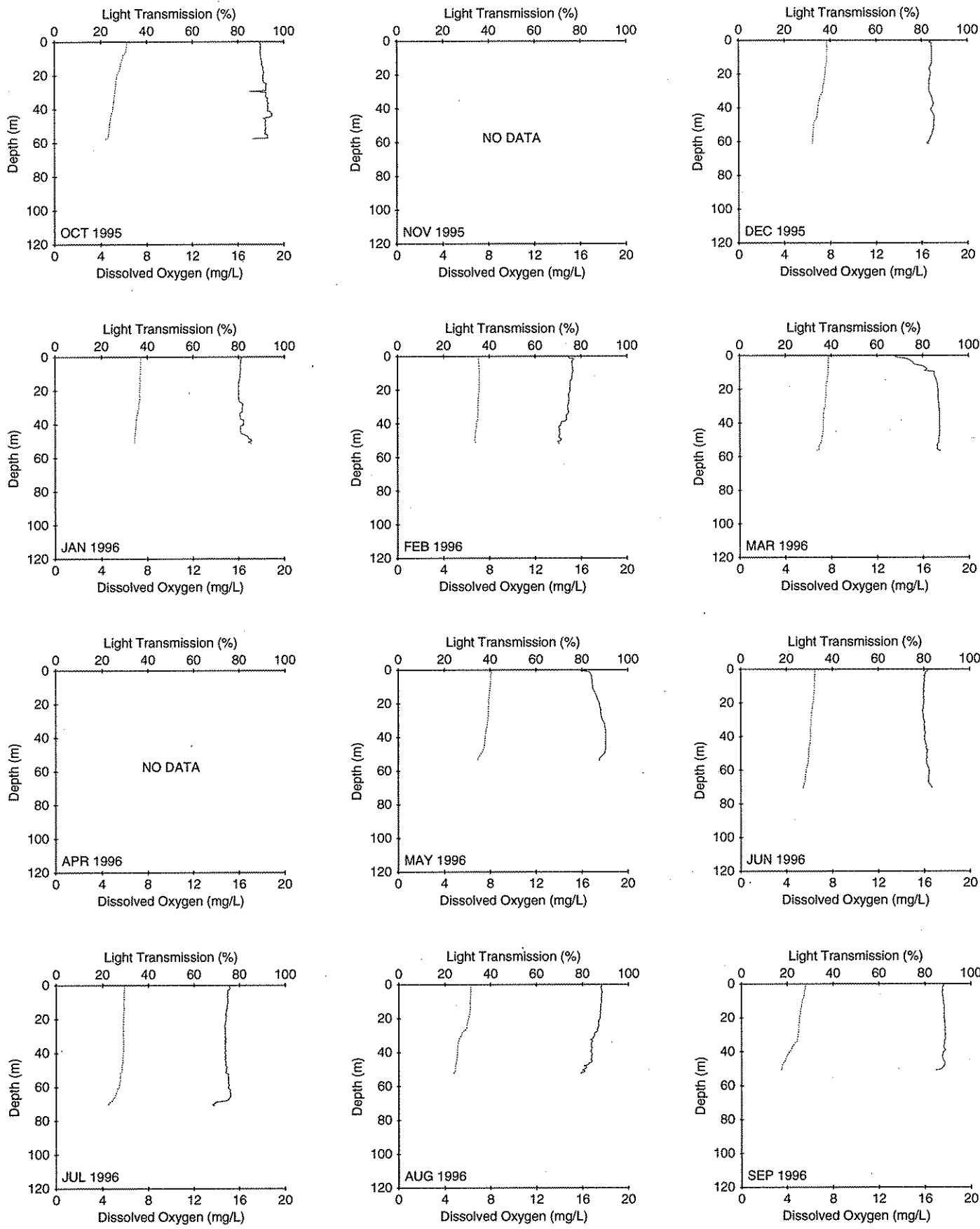
**Legend: Light Transmission = Solid Line Dissolved Oxygen = Dotted Line**

**ADM001 Admiralty Inlet - Bush Point**



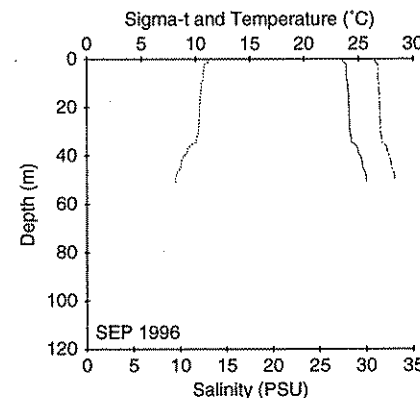
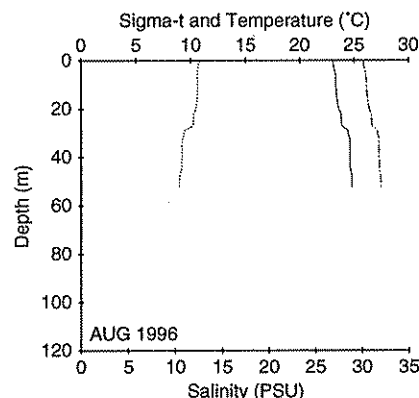
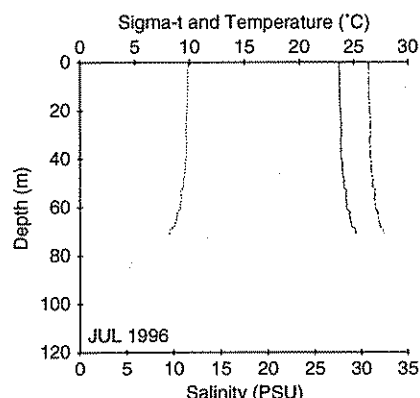
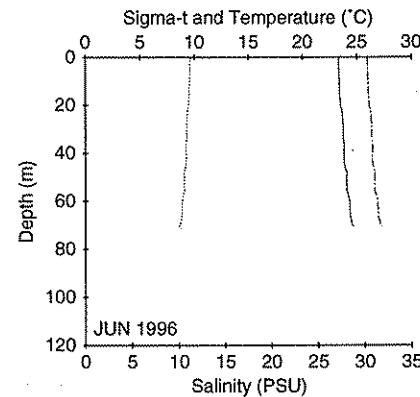
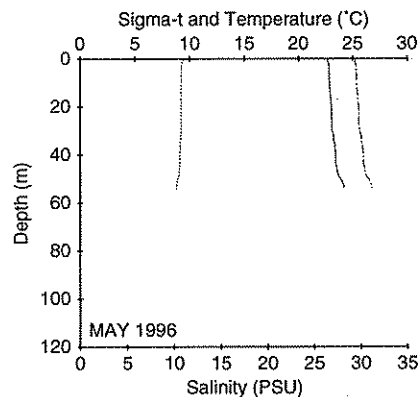
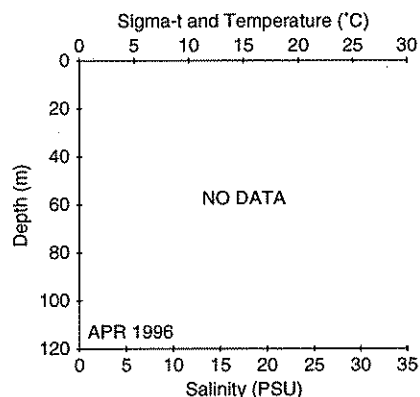
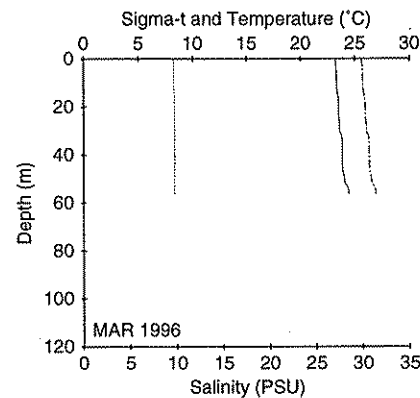
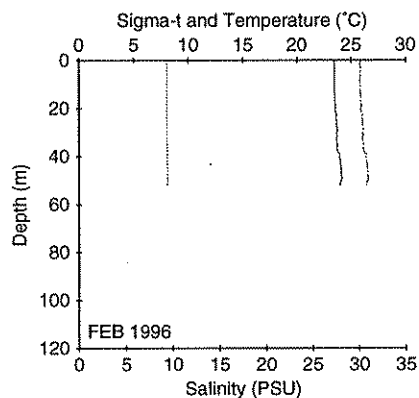
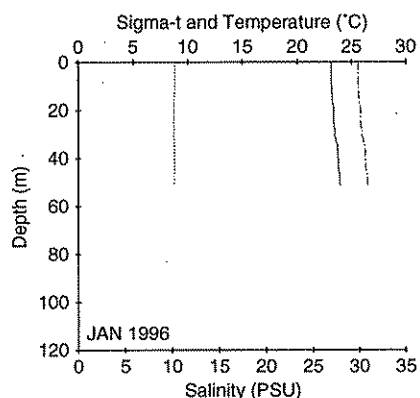
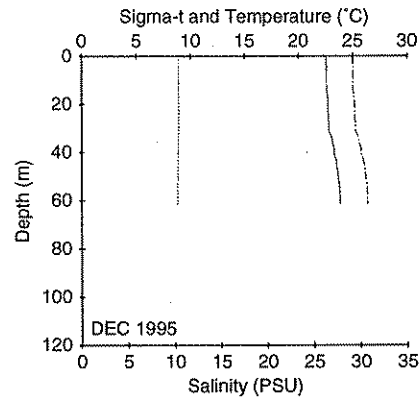
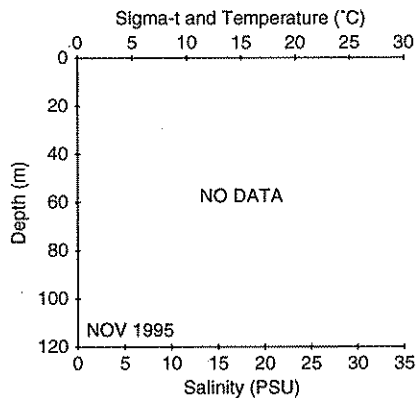
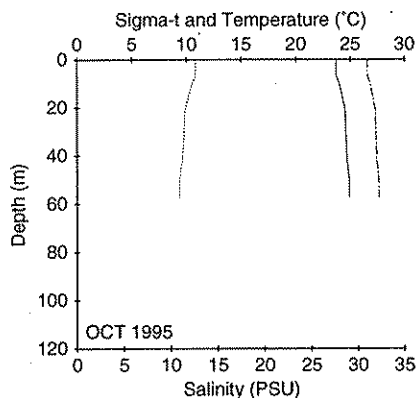
**Legend: Temperature = Dotted Line Salinity = Dashed Line Sigma-t = Solid Line**

**ADM002 Admiralty Inlet - Quimper Pen.**



**Legend: Light Transmission = Solid Line Dissolved Oxygen = Dotted Line**

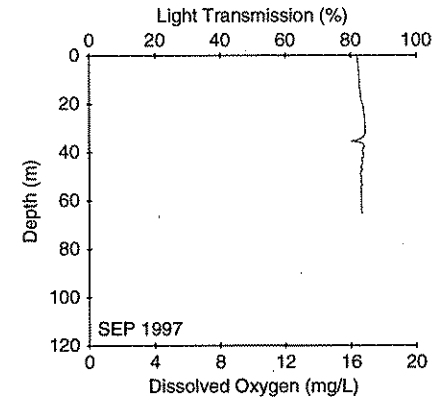
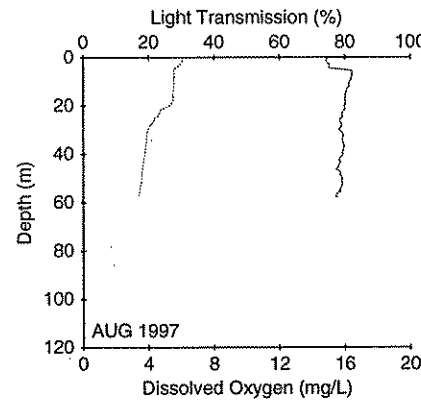
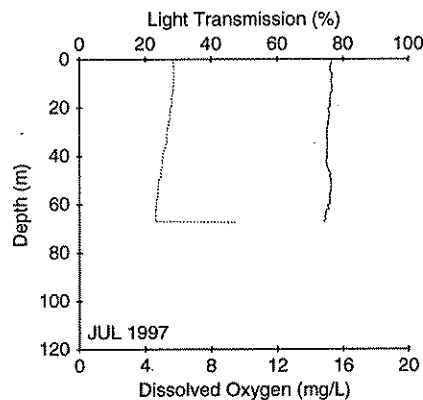
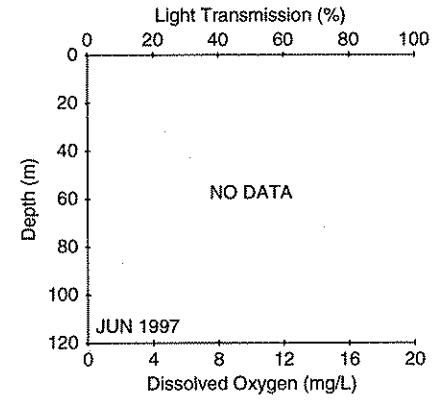
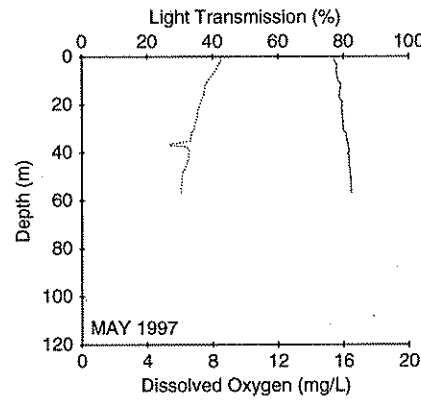
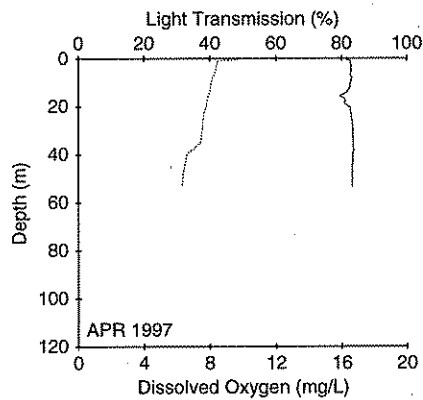
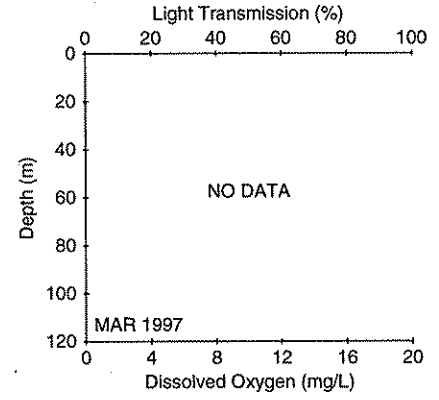
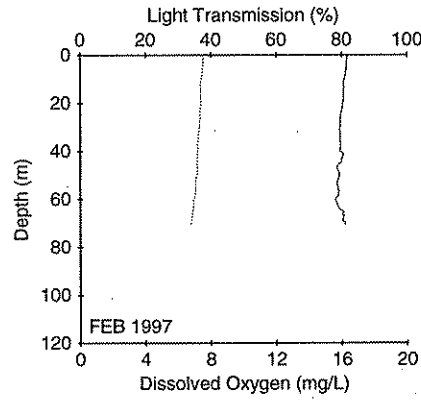
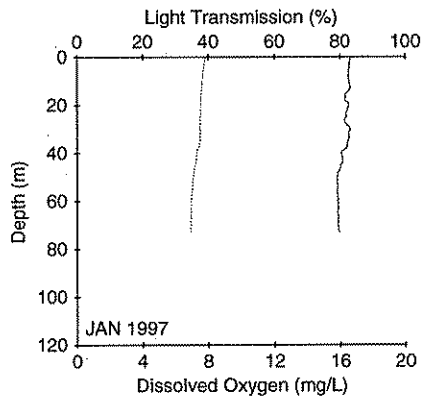
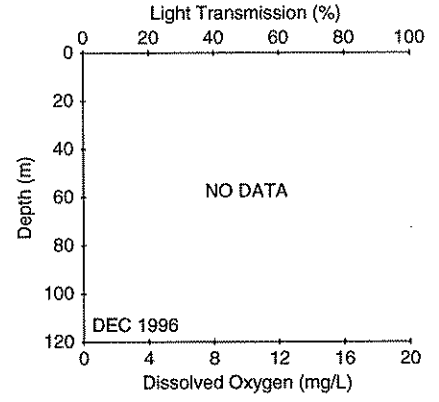
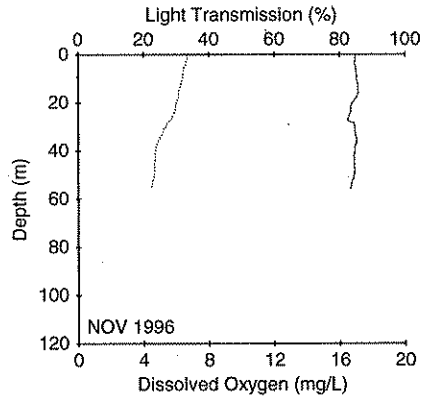
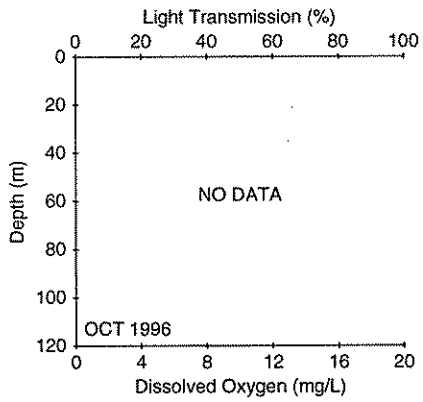
## ADM002 Admiralty Inlet - Quimper Pen.



**Legend: Temperature = Dotted Line Salinity = Dashed Line Sigma-t = Solid Line**

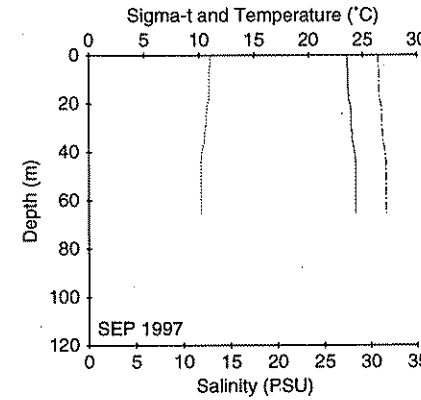
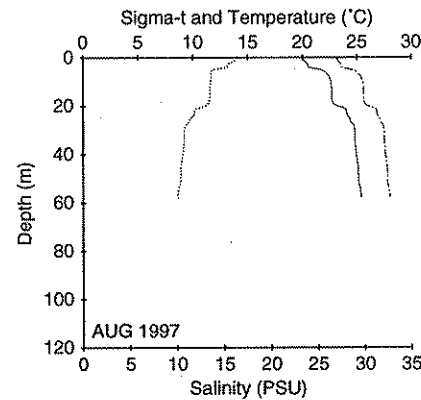
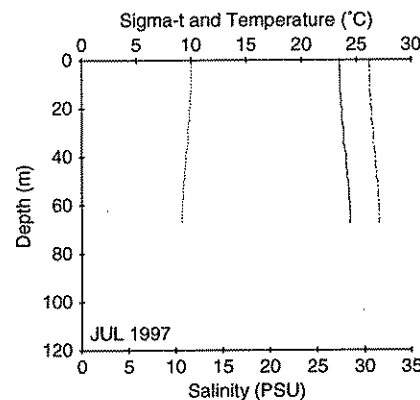
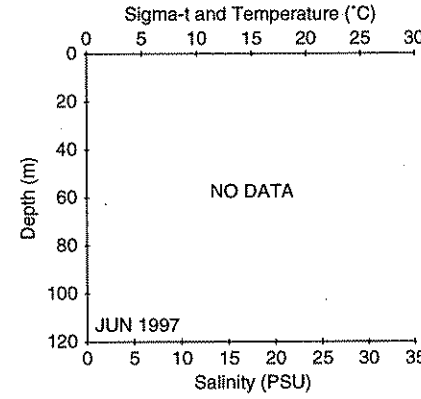
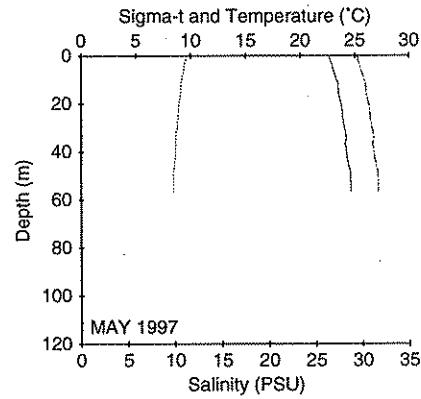
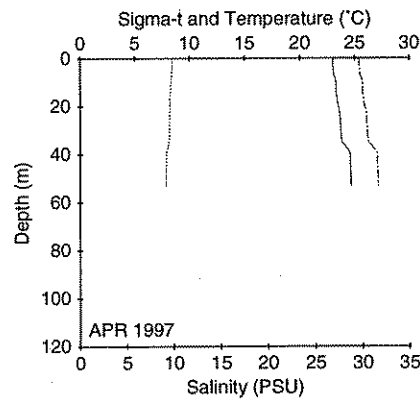
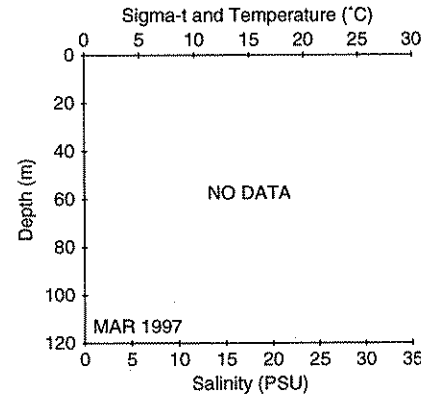
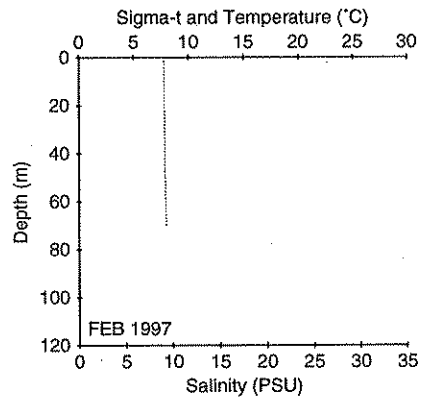
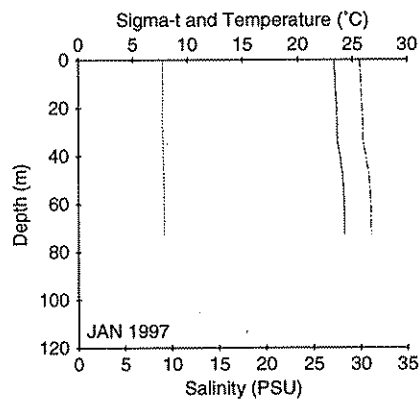
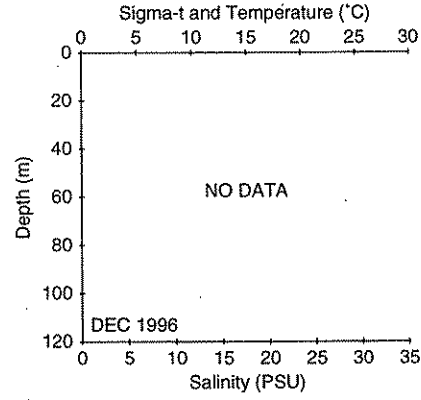
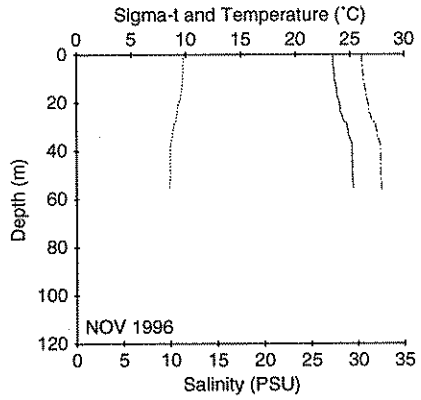
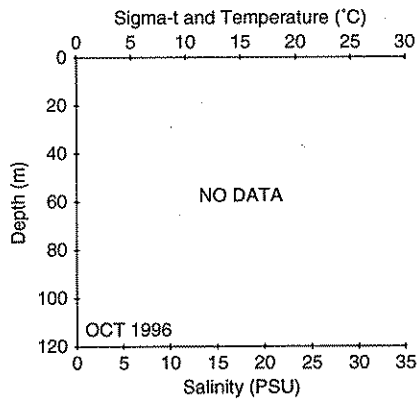


**ADM002 Admiralty Inlet - Quimper Pen.**



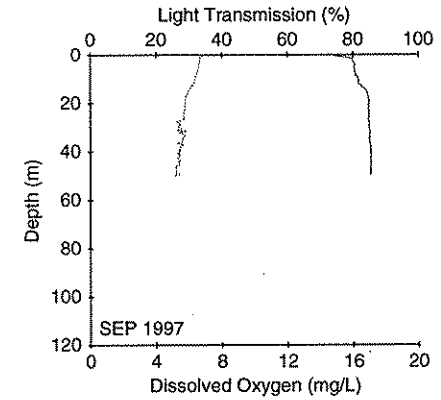
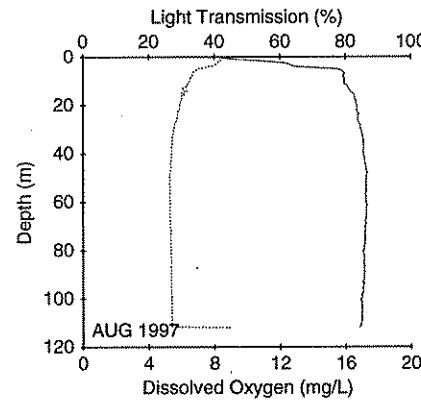
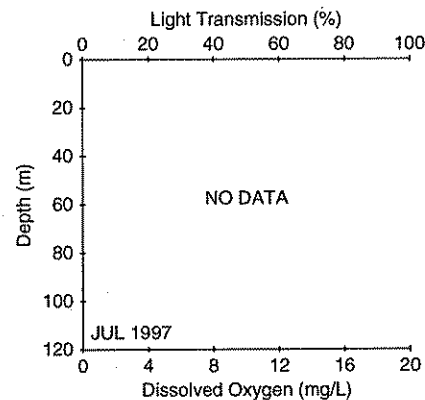
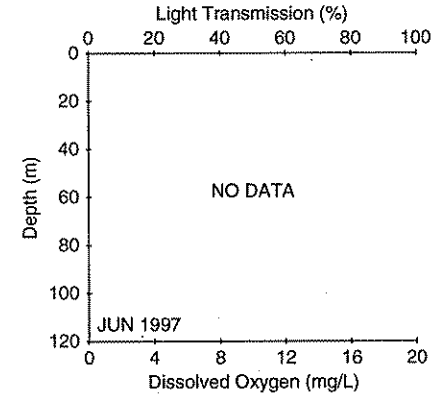
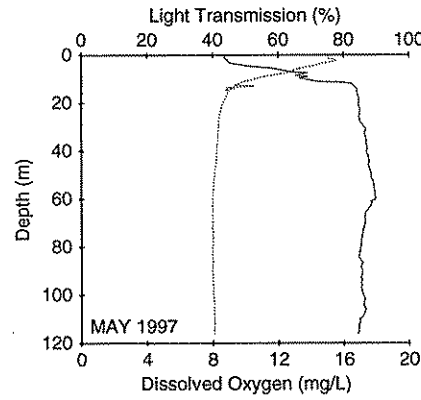
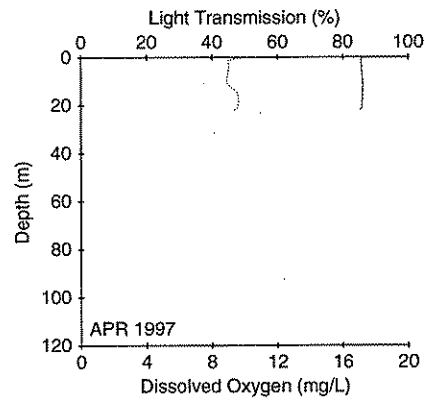
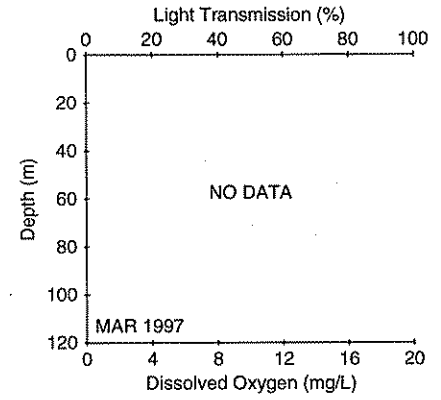
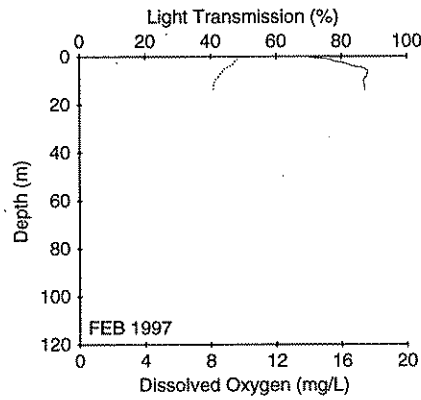
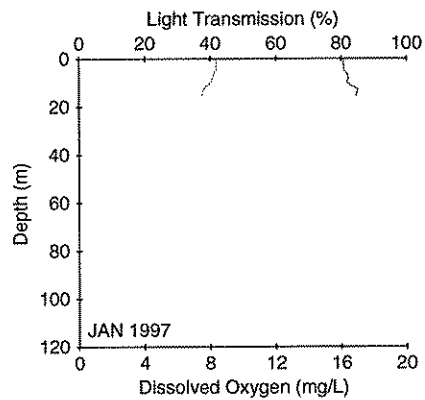
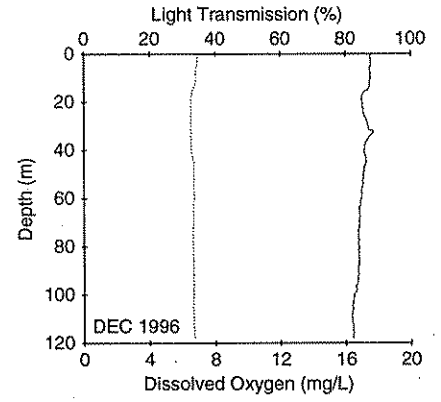
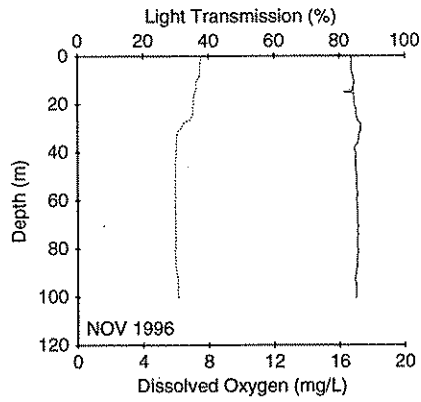
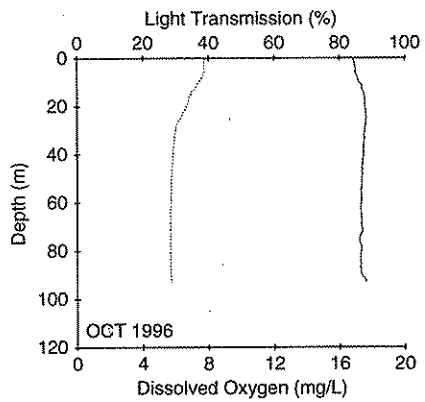
**Legend: Light Transmission = Solid Line Dissolved Oxygen = Dotted Line**

**ADM002 Admiralty Inlet - Quimper Pen.**



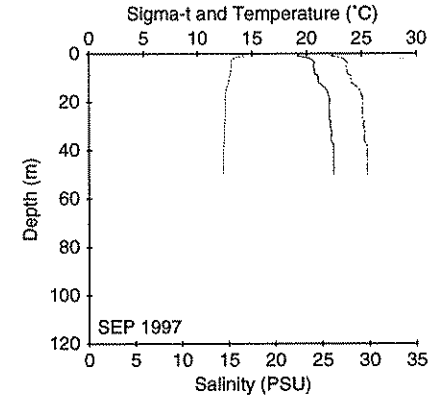
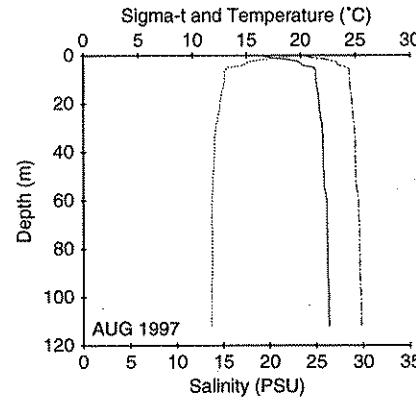
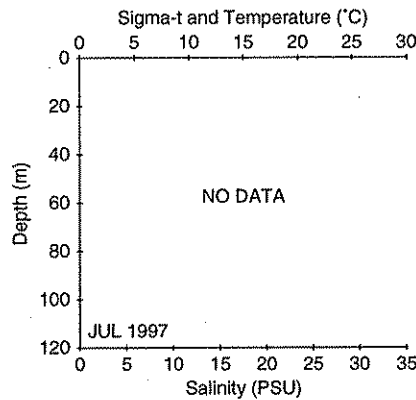
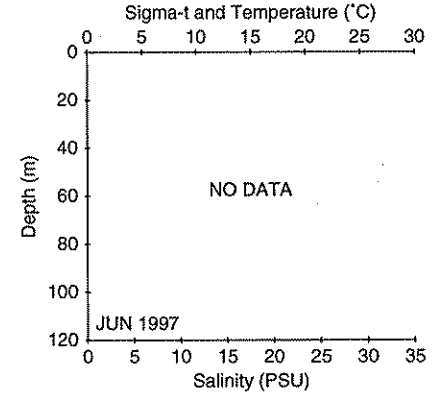
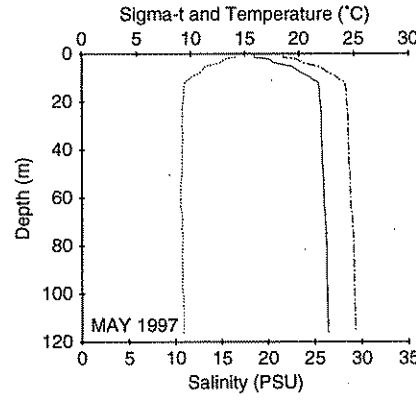
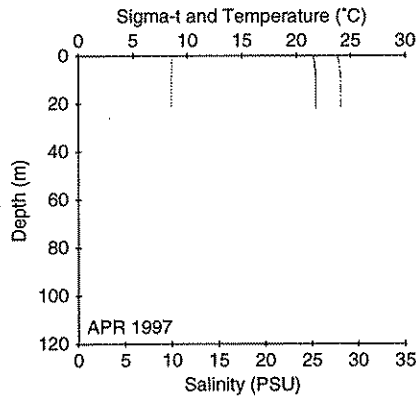
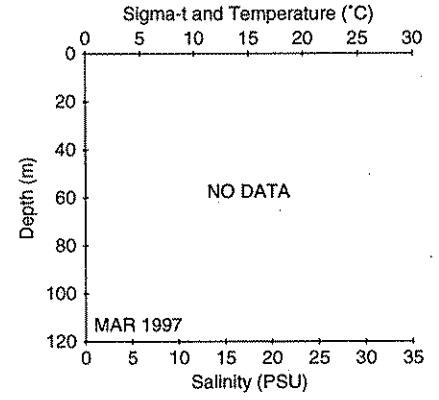
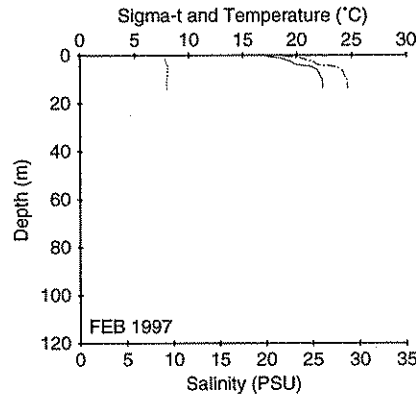
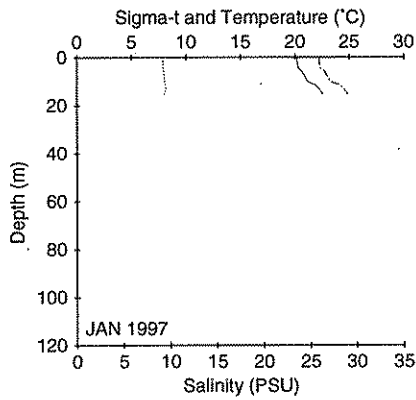
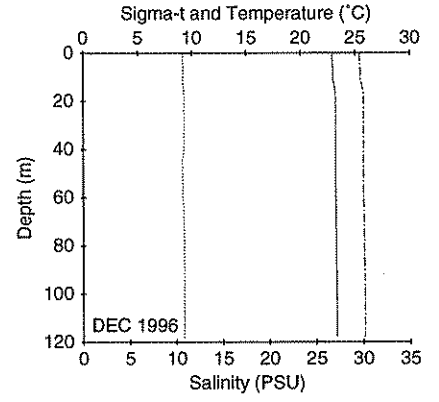
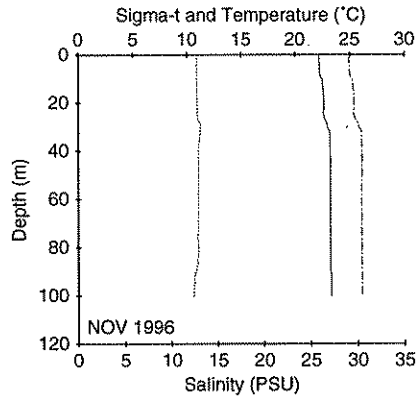
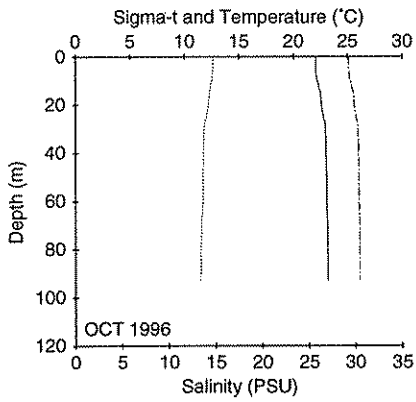
**Legend: Temperature = Dotted Line Salinity = Dashed Line Sigma-t = Solid Line**

**ADM003 Admiralty Inlet - S. Adm. Inlet**



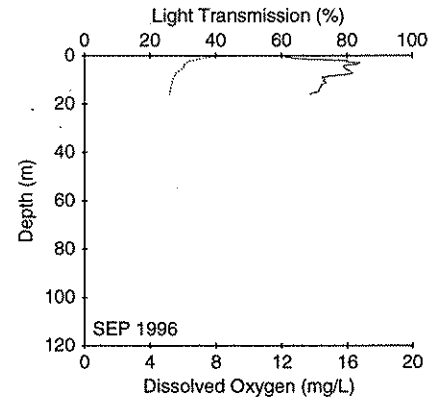
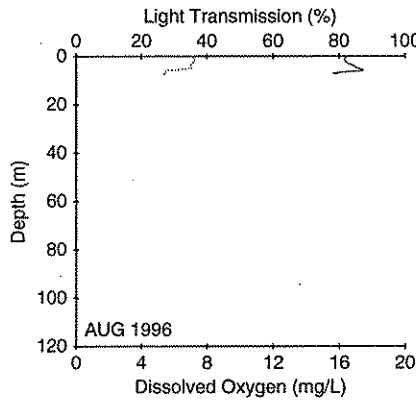
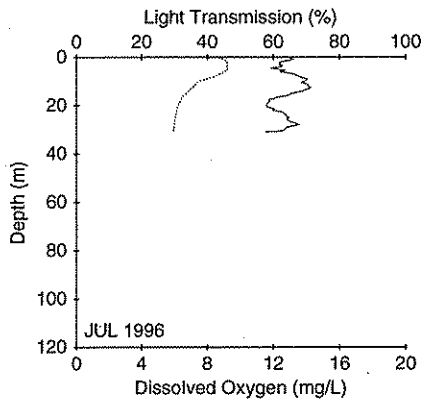
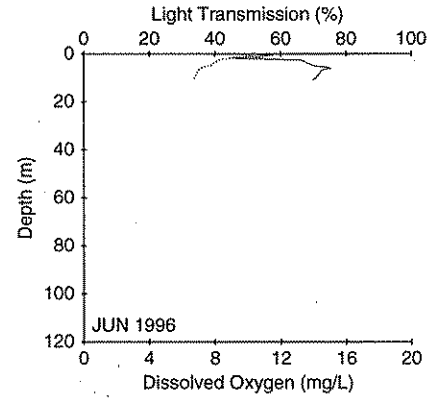
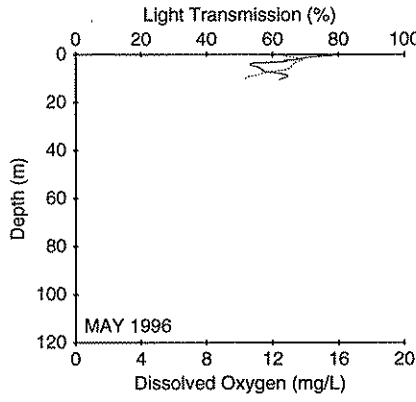
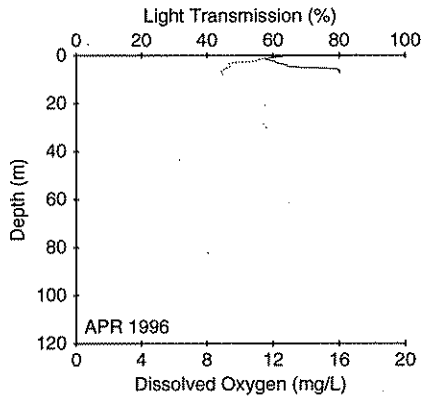
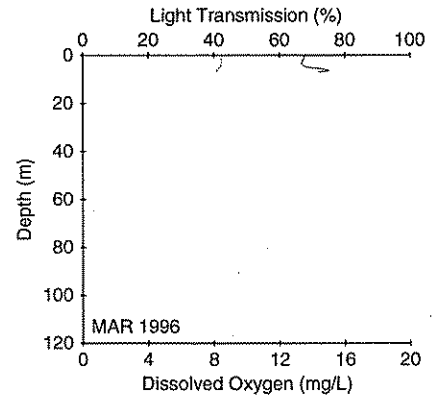
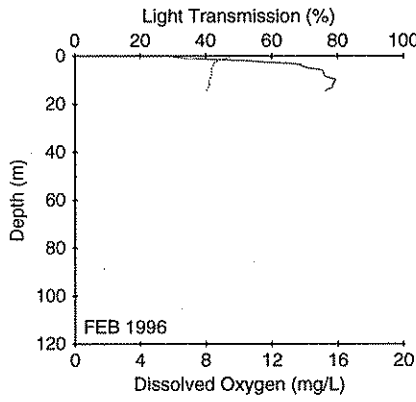
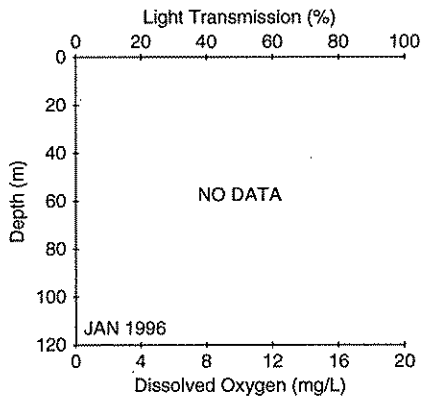
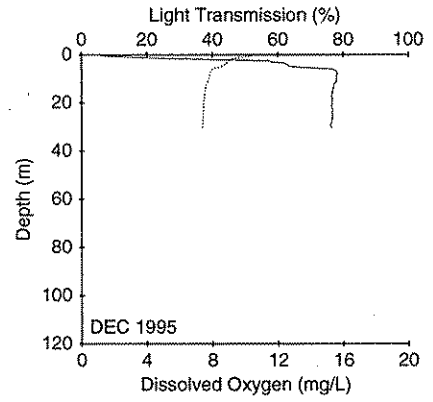
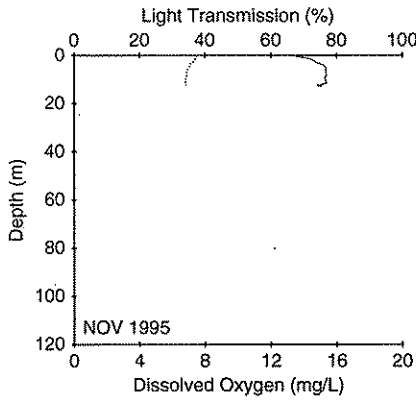
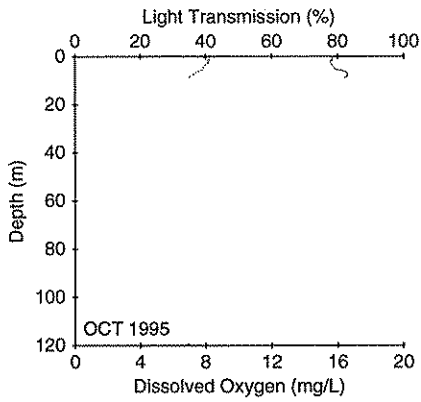
**Legend: Light Transmission = Solid Line Dissolved Oxygen = Dotted Line**

ADM003 Admiralty Inlet - S. Adm. Inlet



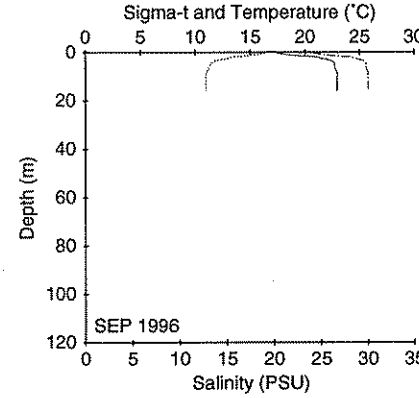
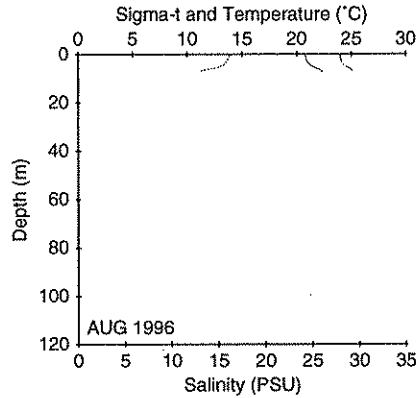
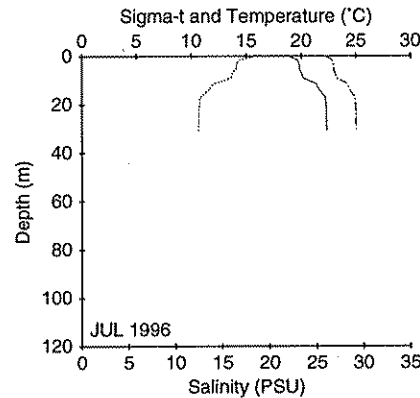
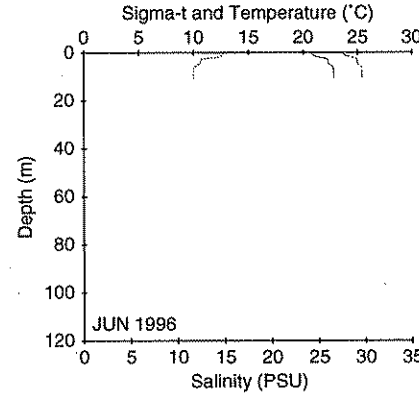
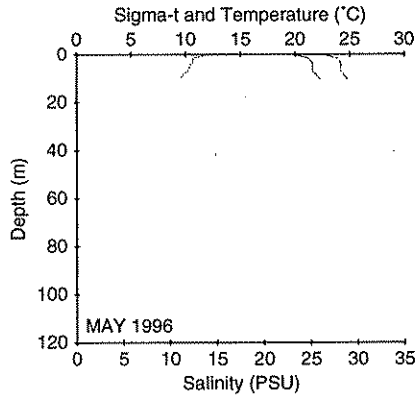
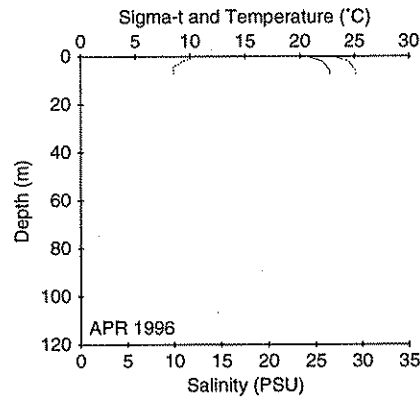
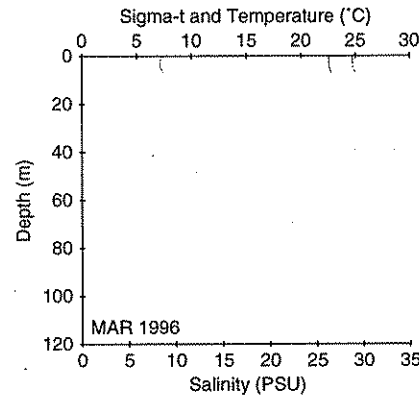
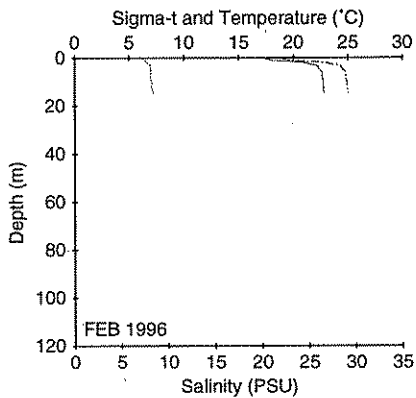
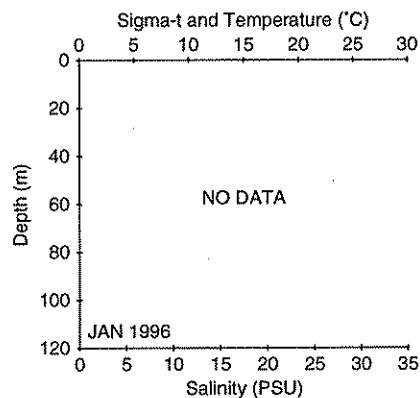
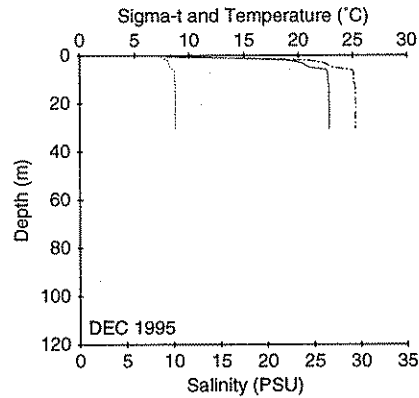
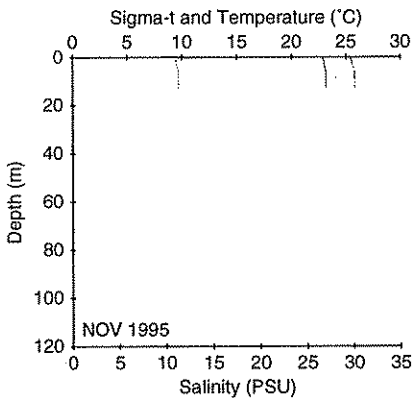
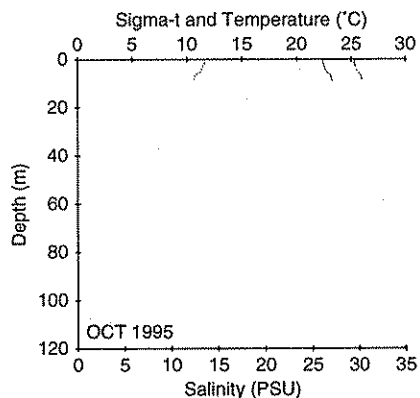
Legend: Temperature = Dotted Line Salinity = Dashed Line Sigma-t = Solid Line

**BLL009 Bellingham Bay - Pt. Frances**



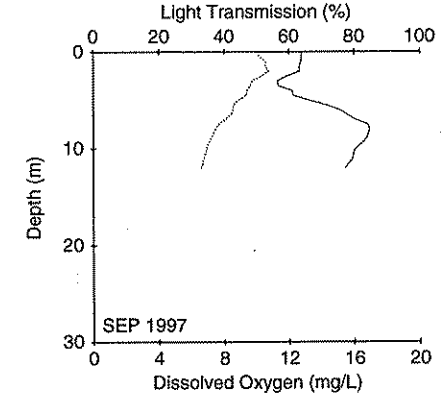
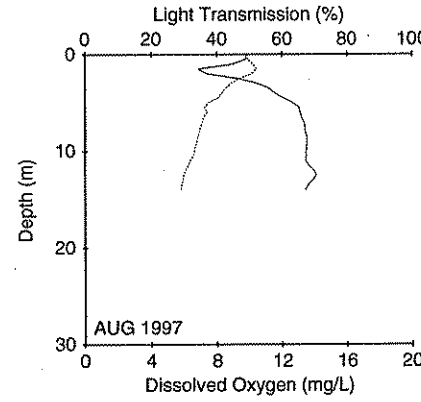
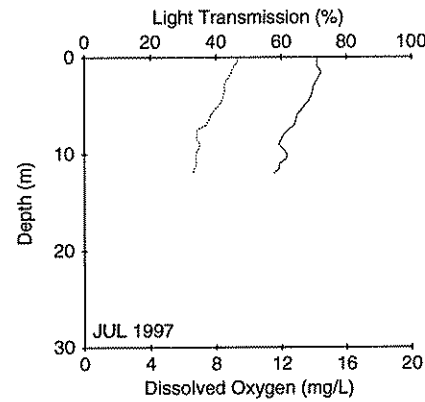
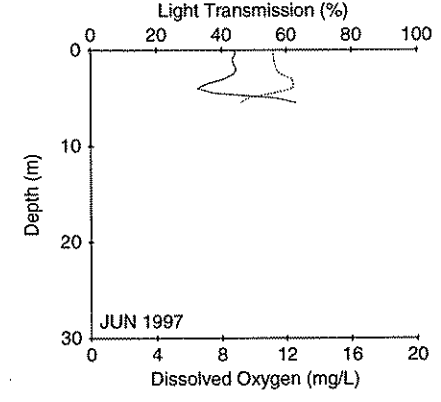
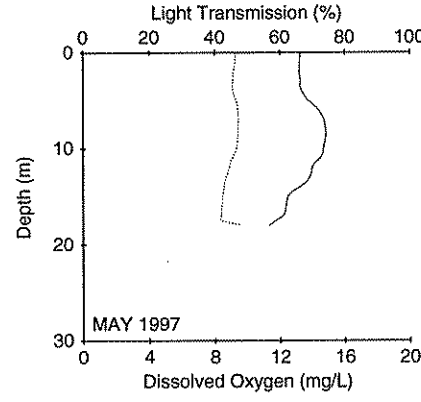
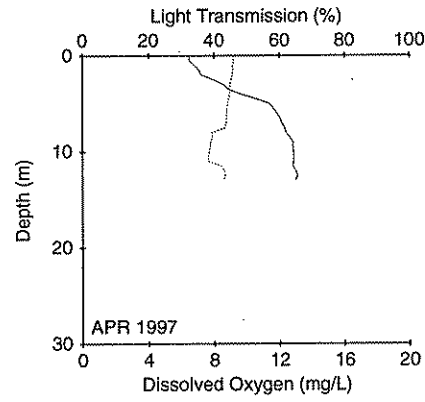
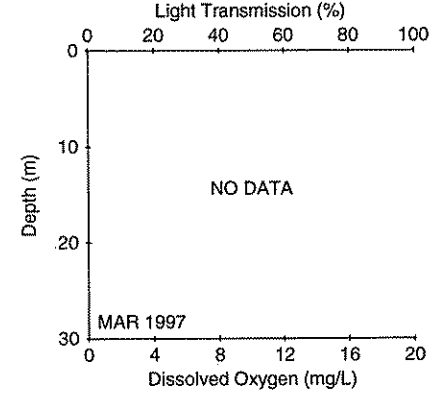
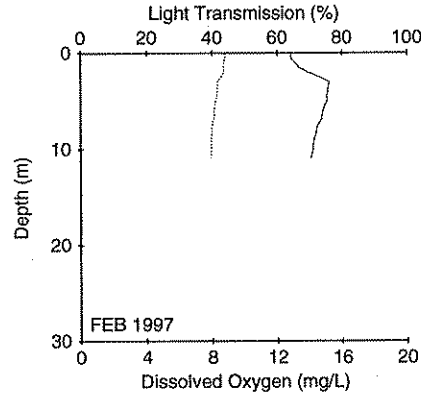
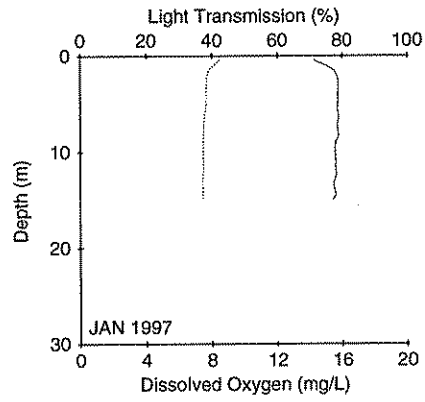
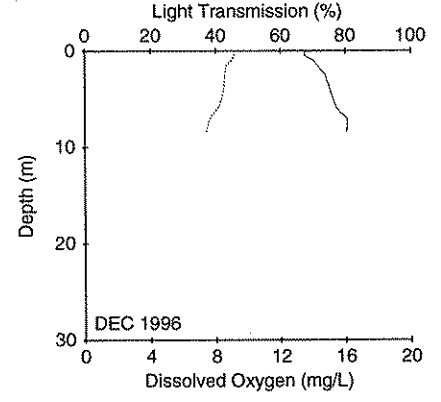
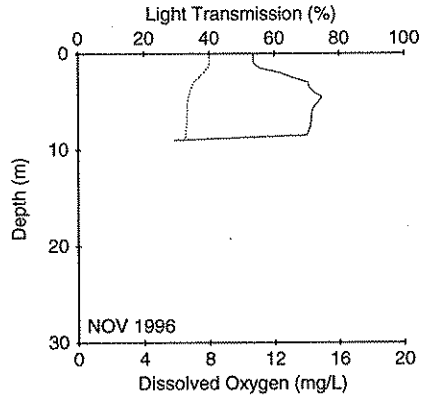
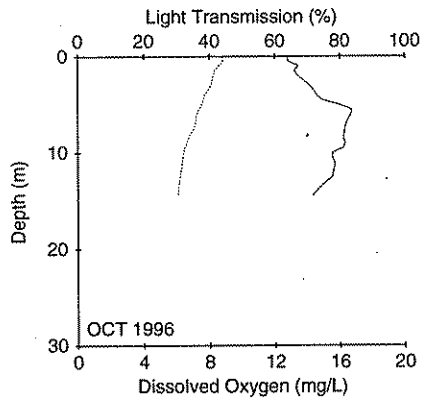
**Legend: Light Transmission = Solid Line Dissolved Oxygen = Dotted Line**

**BLL009 Bellingham Bay - Pt. Frances**



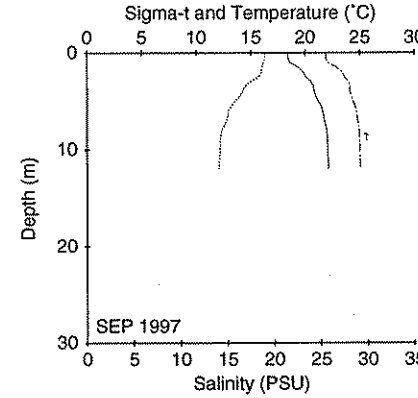
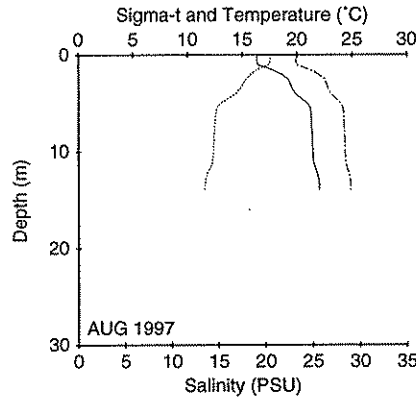
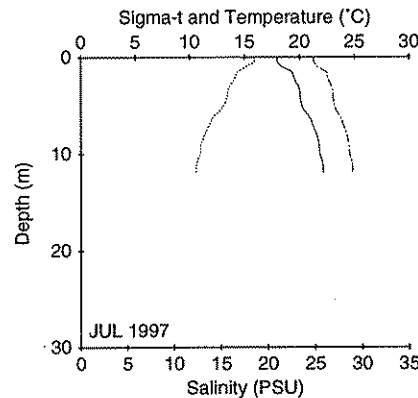
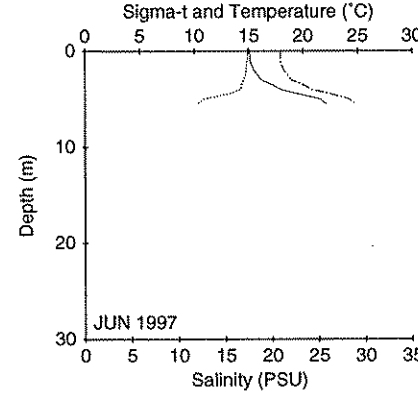
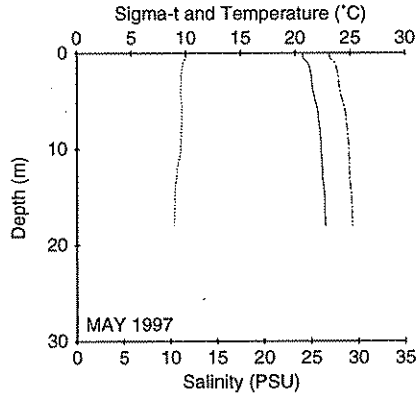
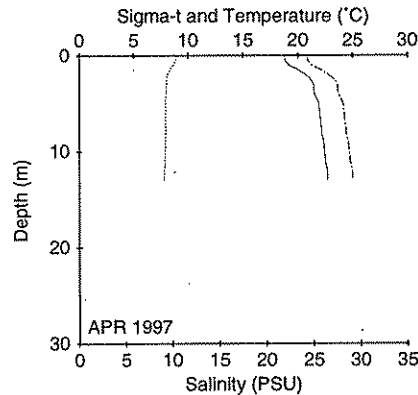
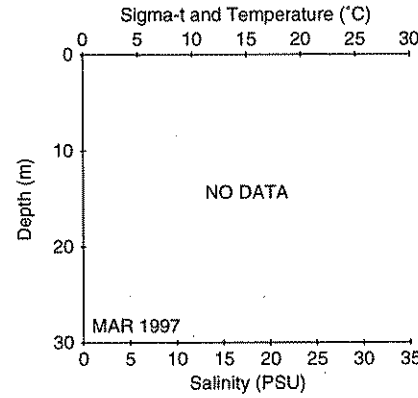
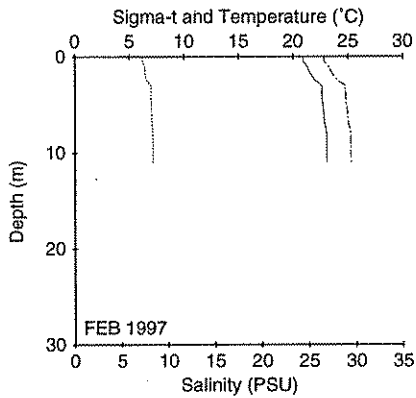
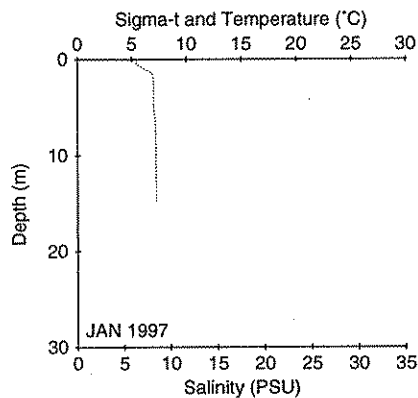
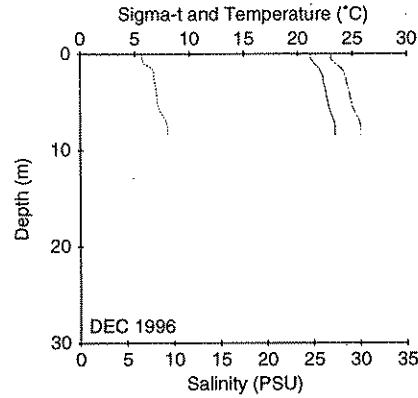
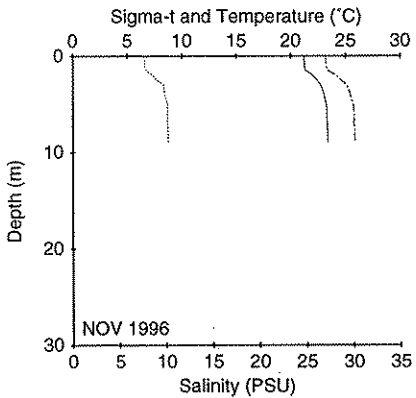
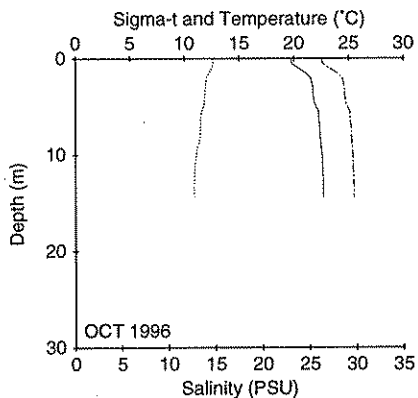
**Legend: Temperature = Dotted Line Salinity = Dashed Line Sigma-t = Solid Line**

**BLL009 Bellingham Bay - Pt. Frances**



**Legend: Light Transmission = Solid Line Dissolved Oxygen = Dotted Line**

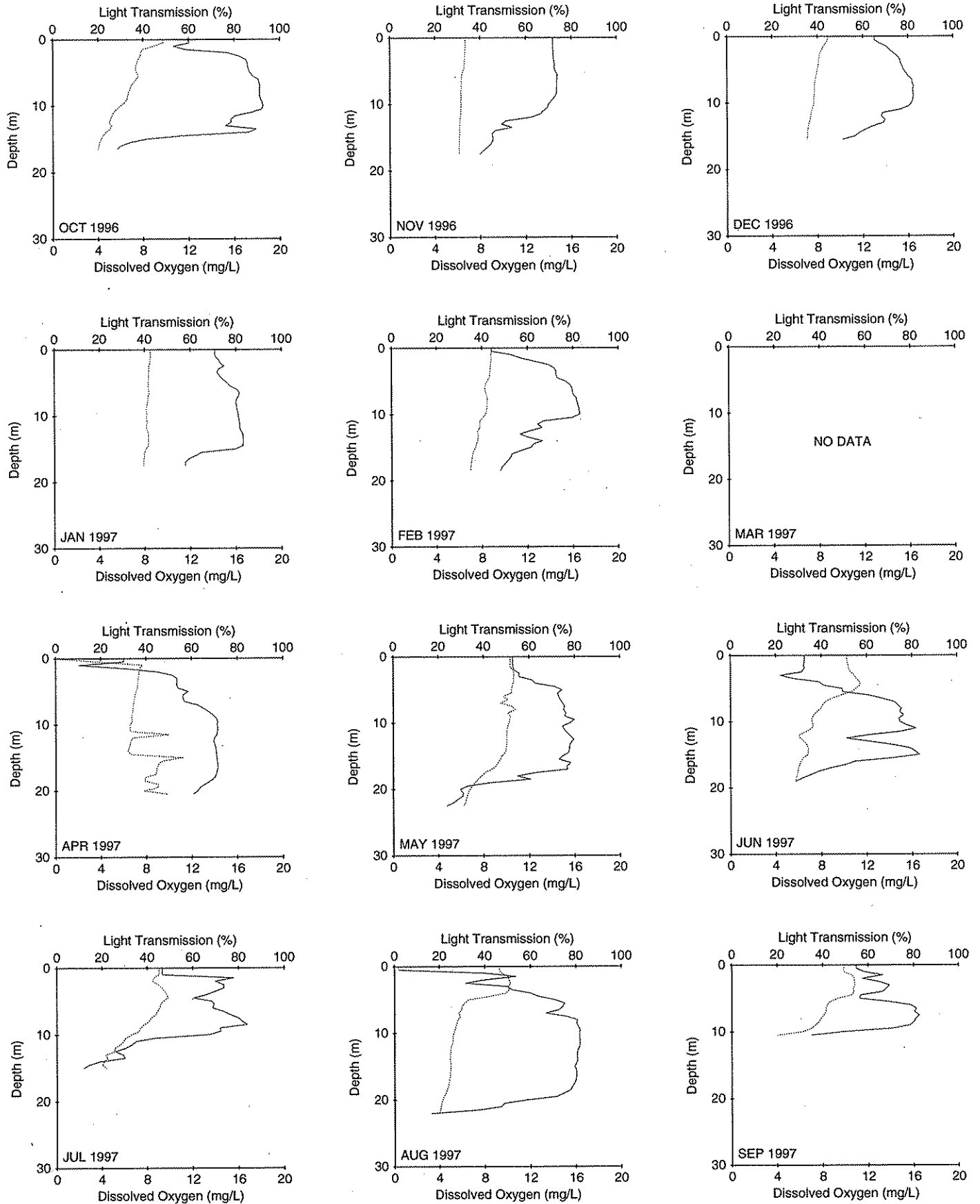
**BLL009 Bellingham Bay - Pt. Frances**



**Legend: Temperature = Dotted Line Salinity = Dashed Line Sigma-t = Solid Line**

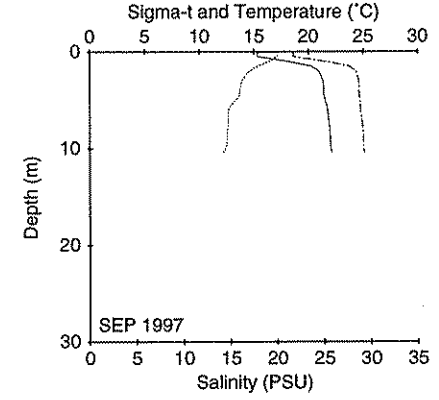
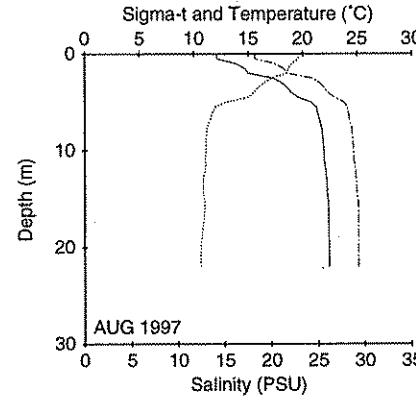
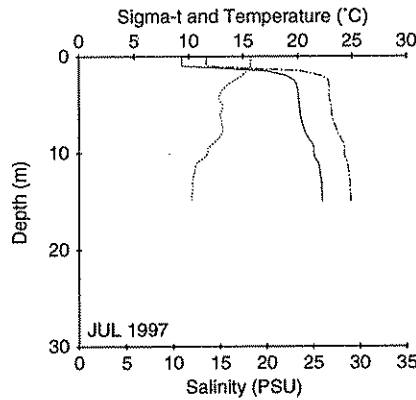
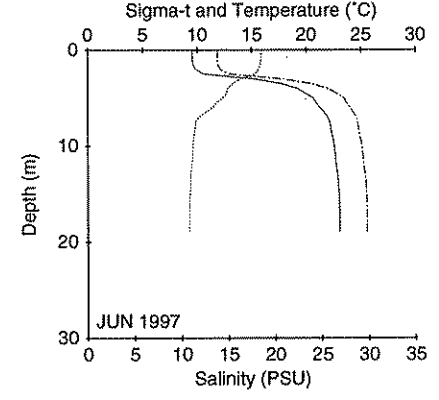
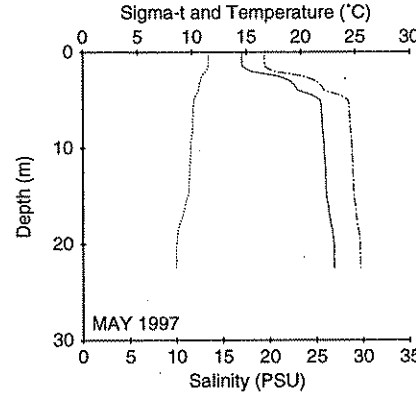
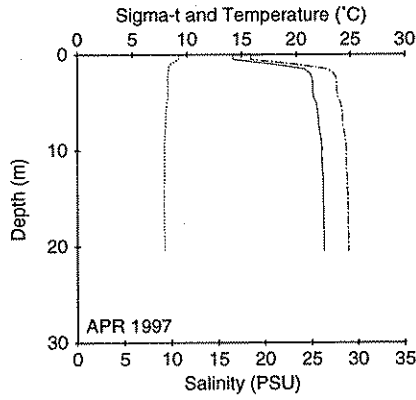
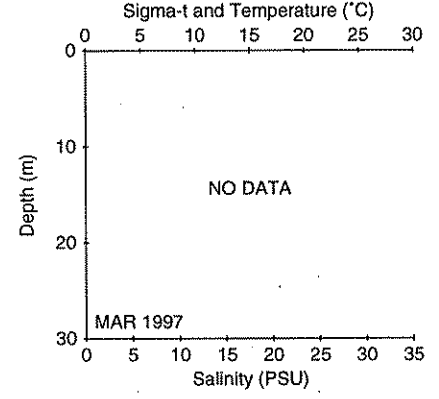
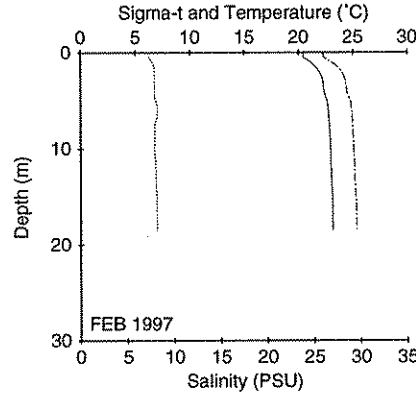
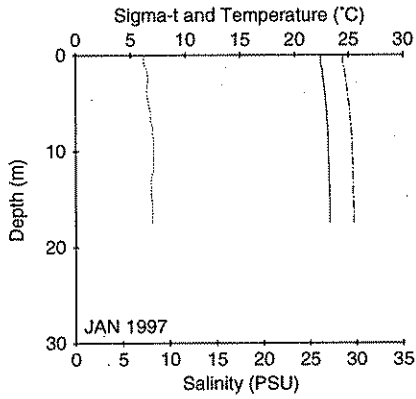
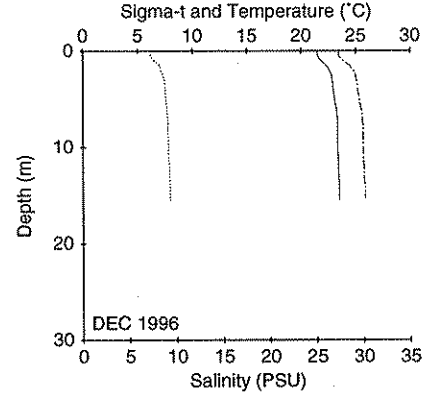
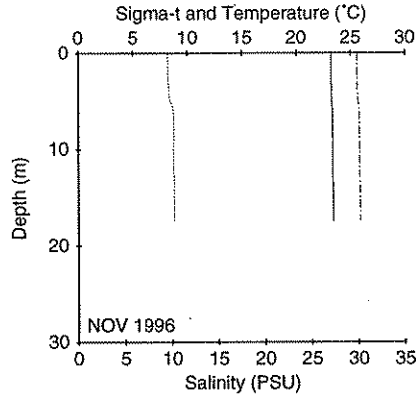
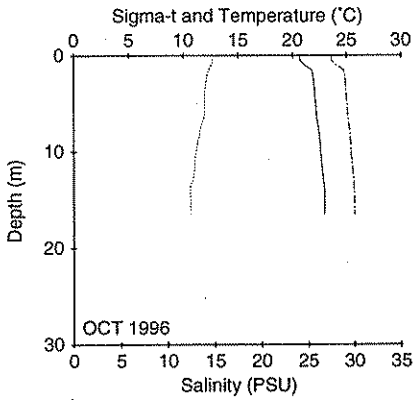


**BLL011 Bellingham Bay - Off Nooksack**



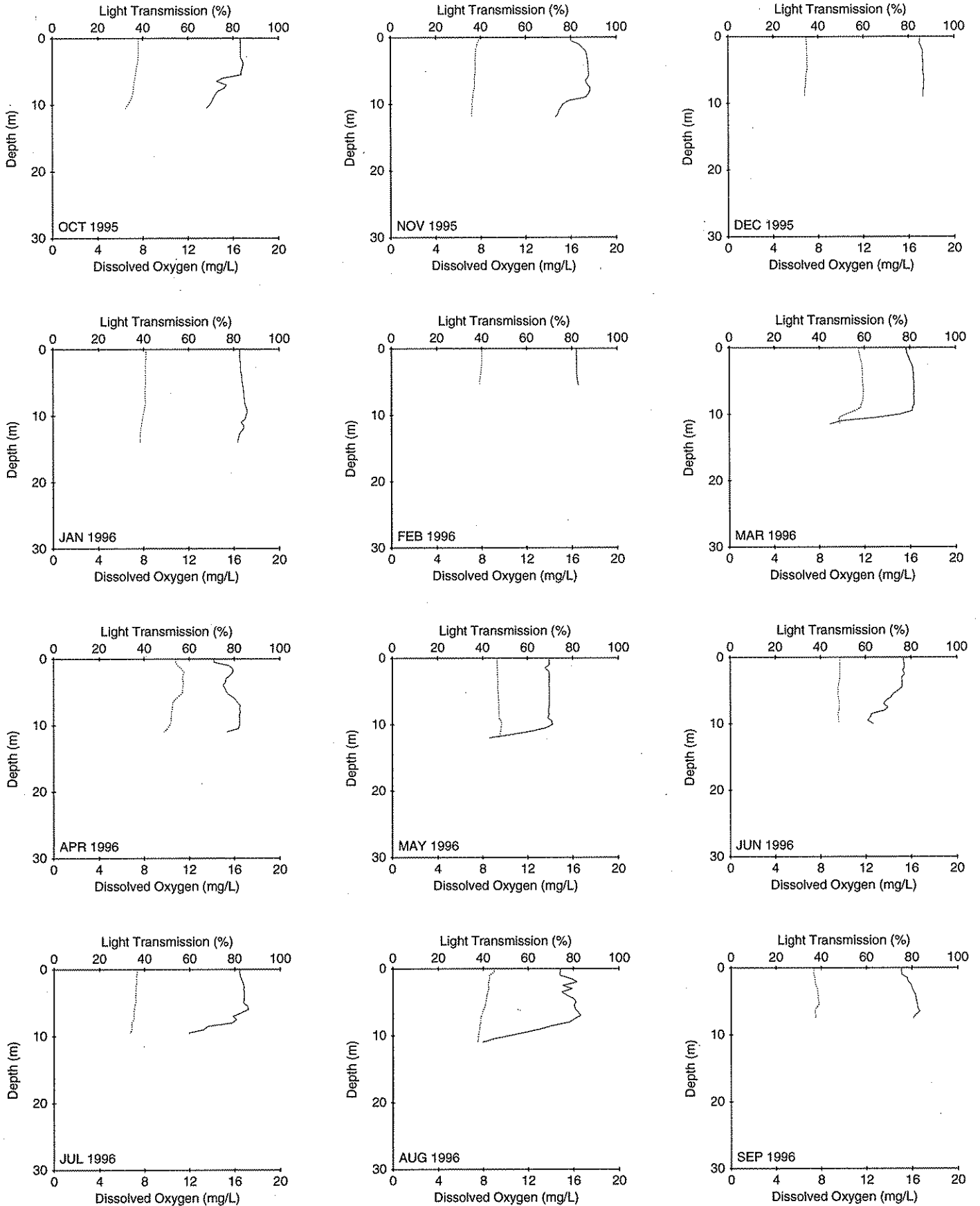
**Legend: Light Transmission = Solid Line Dissolved Oxygen = Dotted Line**

**BLL011 Bellingham Bay - Off Nooksack**



**Legend: Temperature = Dotted Line Salinity = Dashed Line Sigma-t = Solid Line**

**BML001 Burley-Minter Lagoon - Burley-Minter Lagoon**

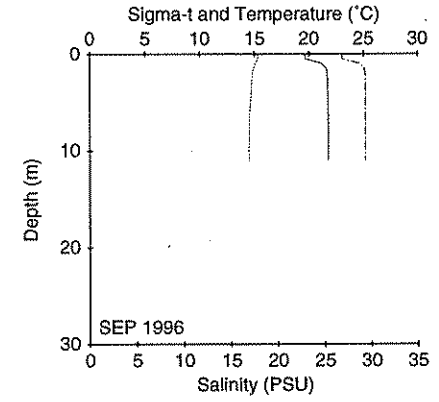
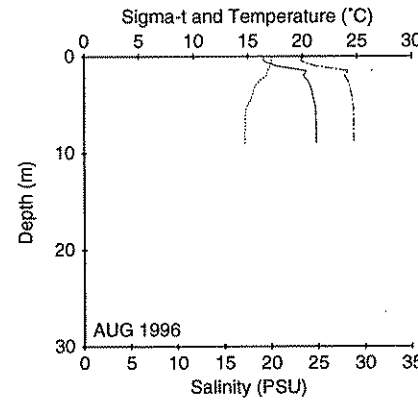
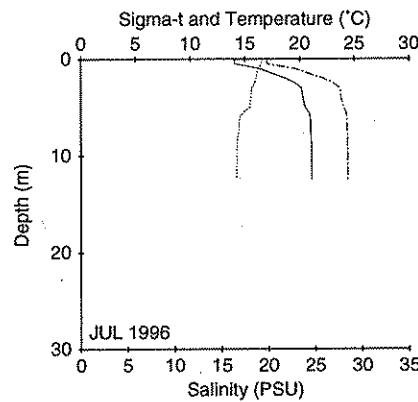
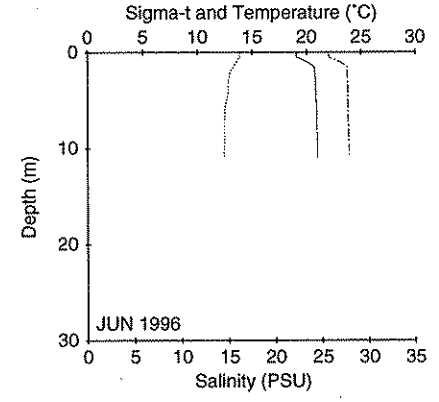
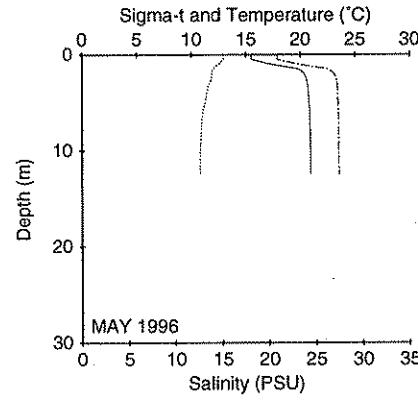
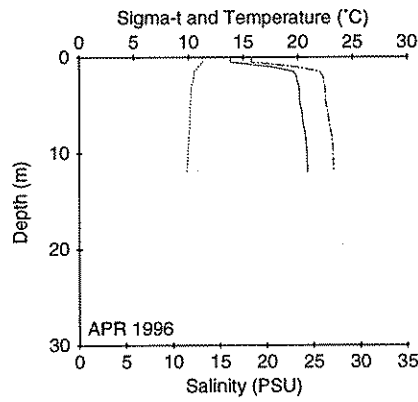
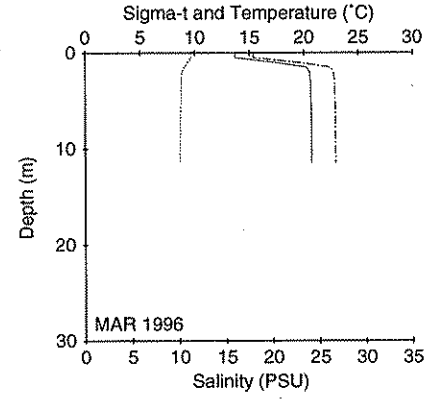
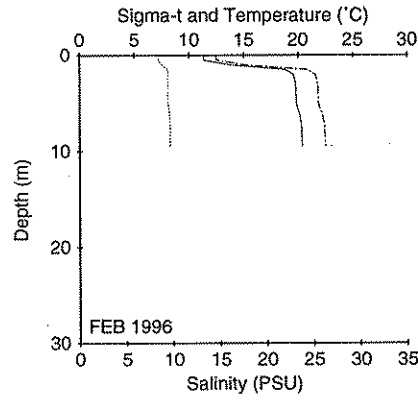
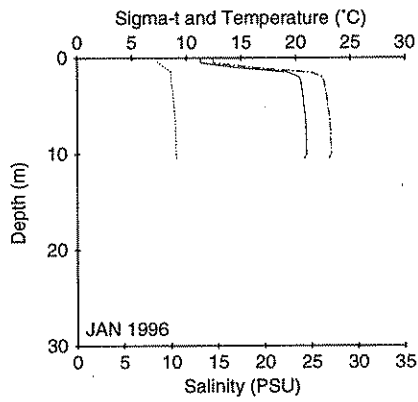
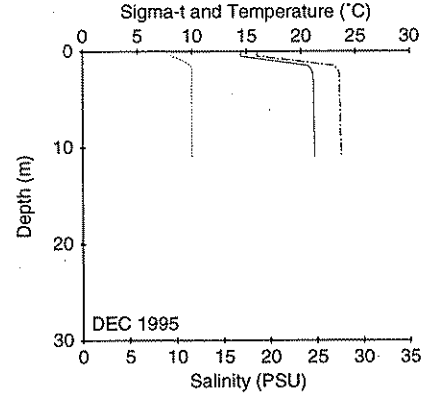
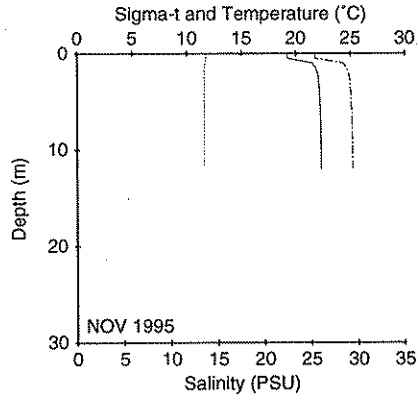
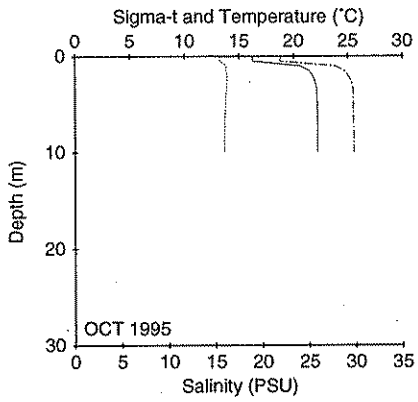


**Legend: Light Transmission = Solid Line Dissolved Oxygen = Dotted Line**



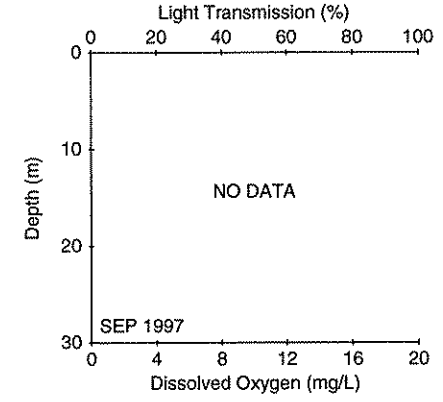
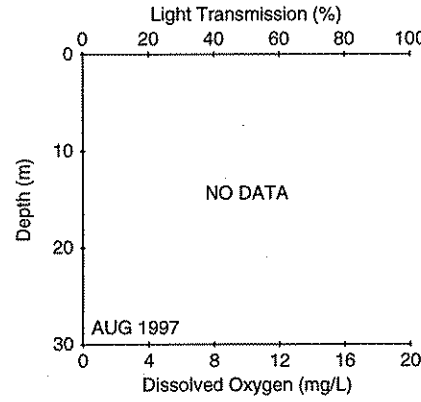
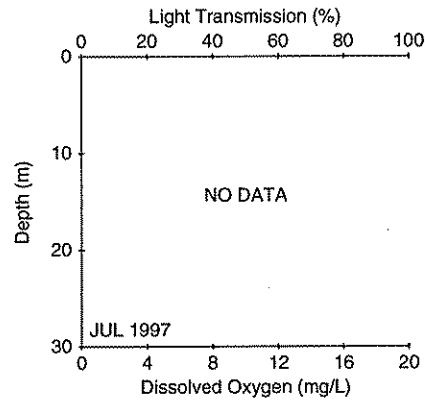
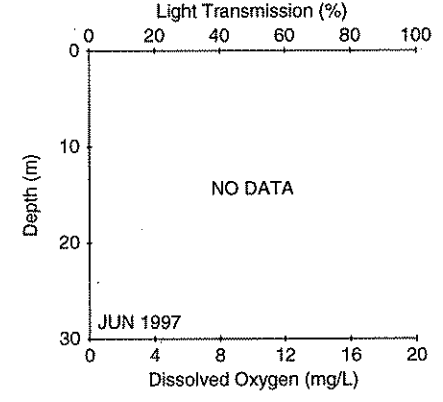
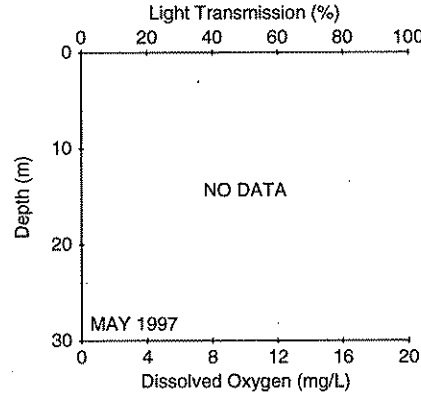
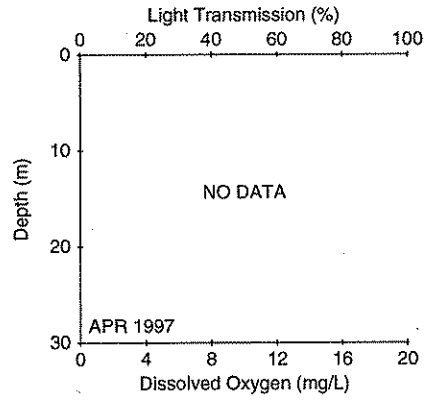
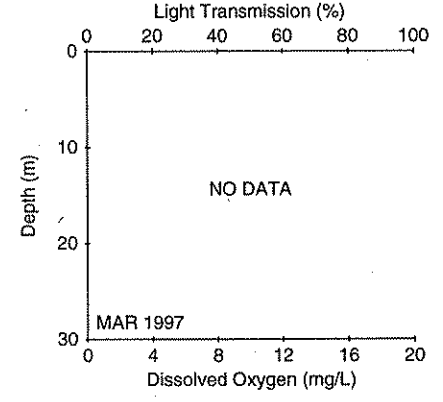
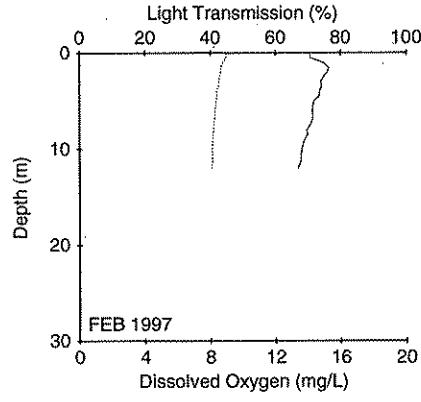
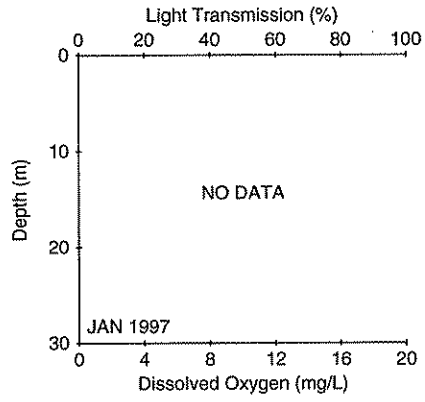
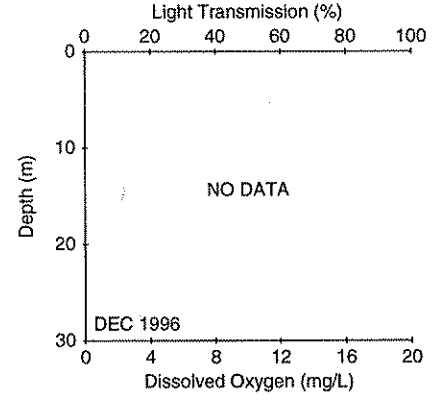
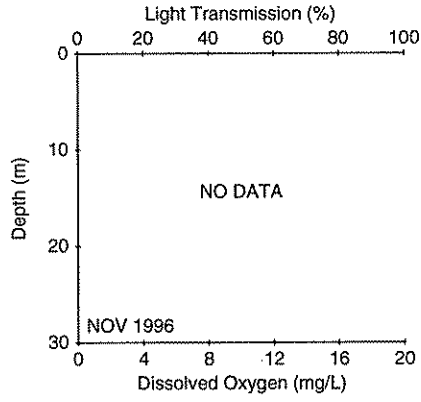
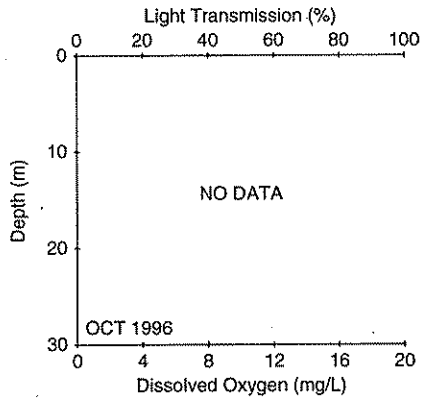


**BUD002 Budd Inlet - S. End Oly Port**



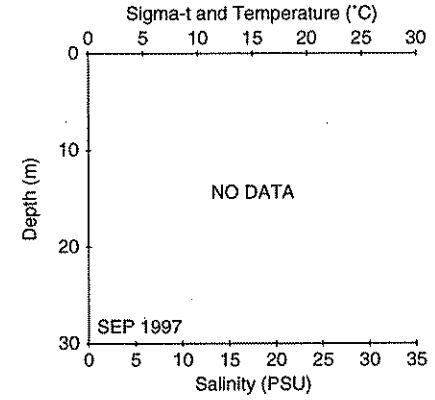
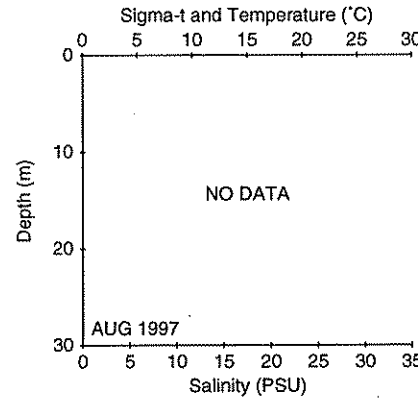
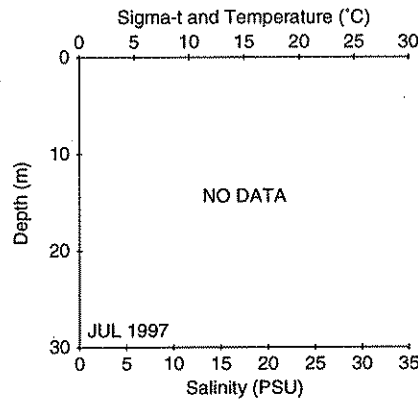
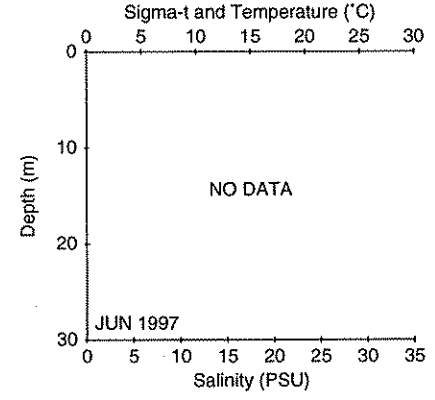
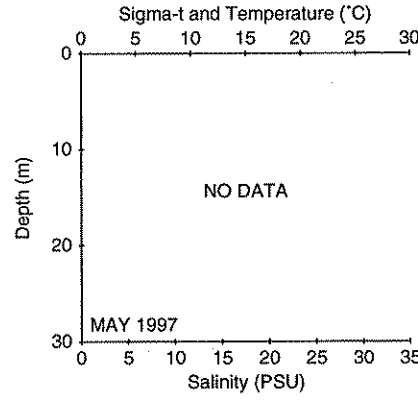
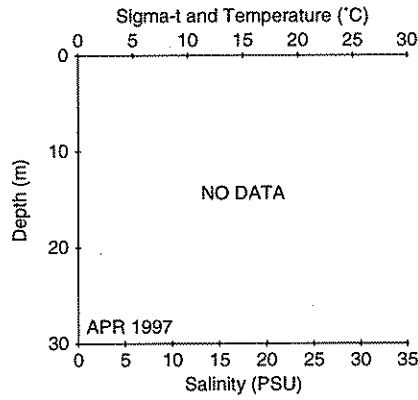
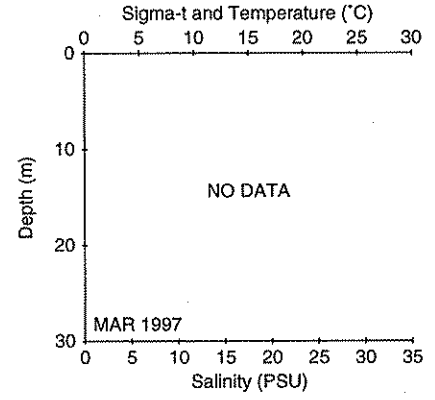
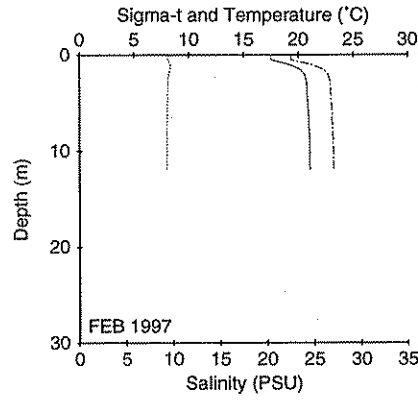
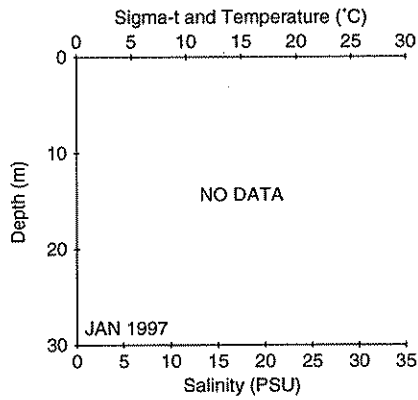
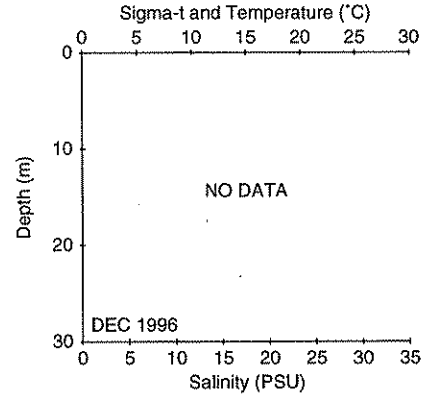
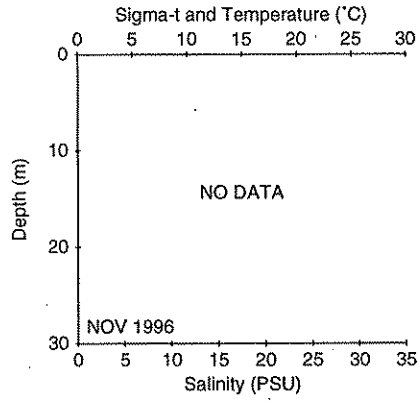
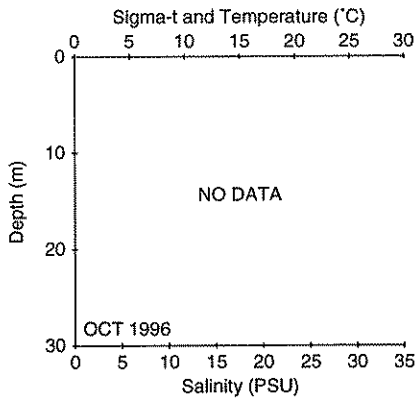
**Legend: Temperature = Dotted Line Salinity = Dashed Line Sigma-t = Solid Line**

# BUD002 Budd Inlet - S. End Oly Port



Legend: Light Transmission = Solid Line Dissolved Oxygen = Dotted Line

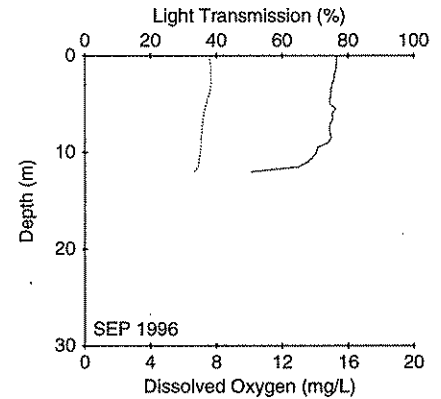
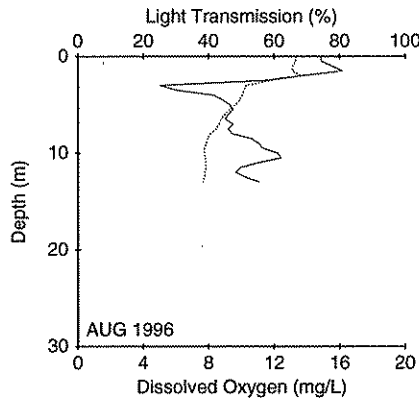
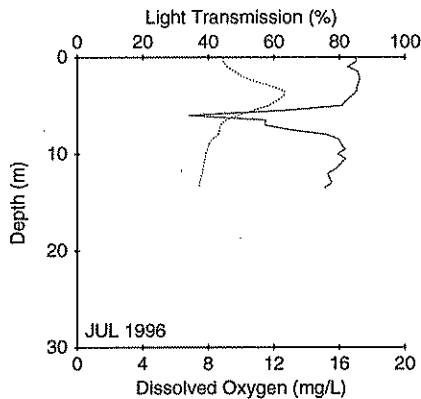
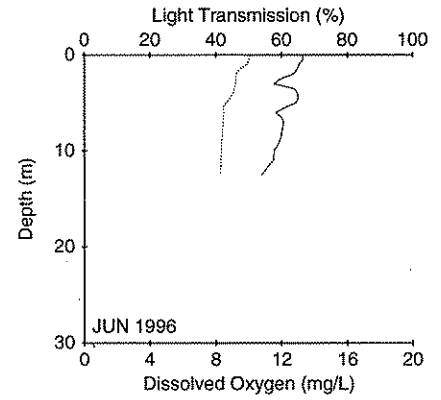
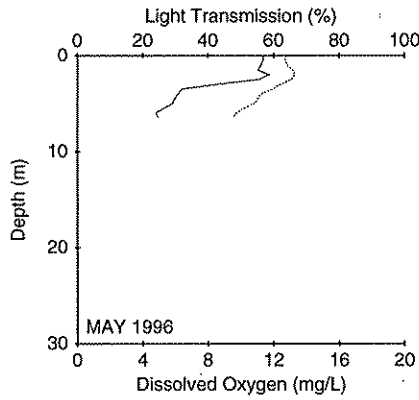
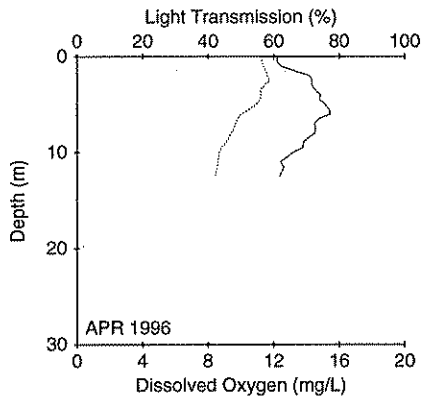
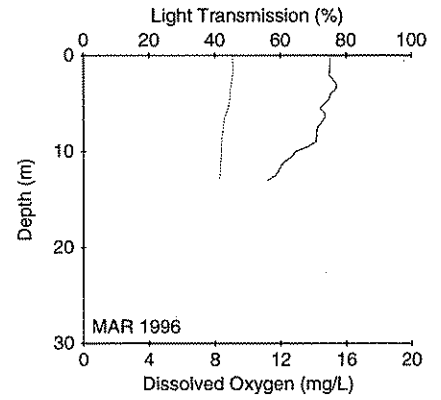
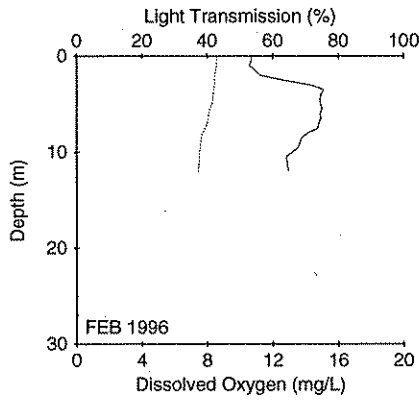
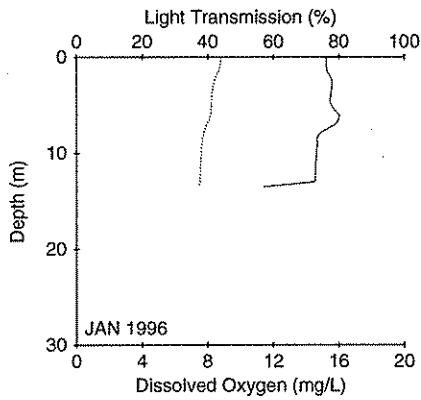
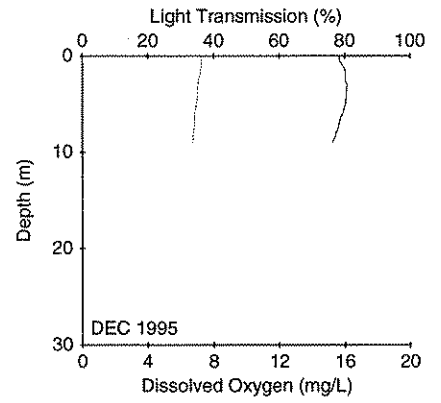
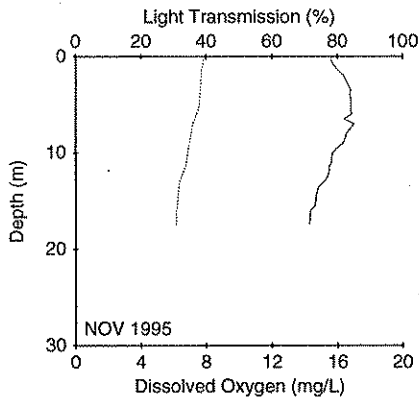
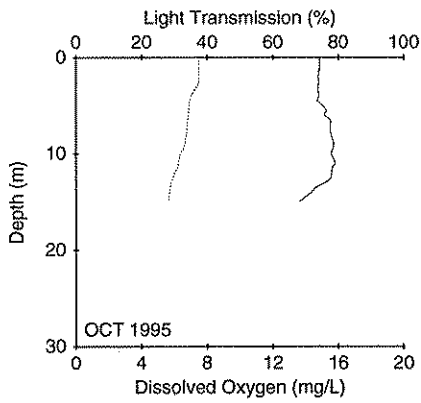
**BUD002 Budd Inlet - S. End Oly Port**



**Legend: Temperature = Dotted Line Salinity = Dashed Line Sigma-t = Solid Line**



# BUD005 Budd Inlet - Olympia Shoal

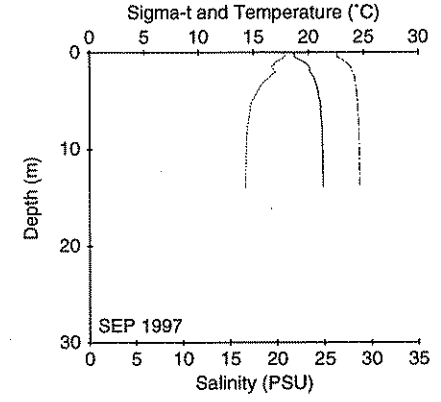
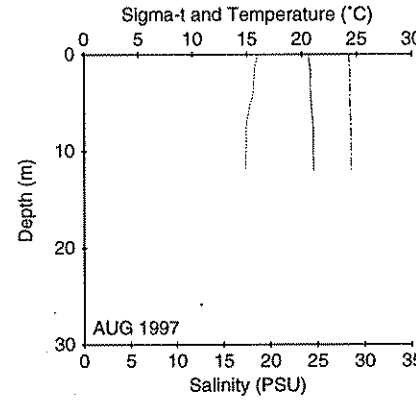
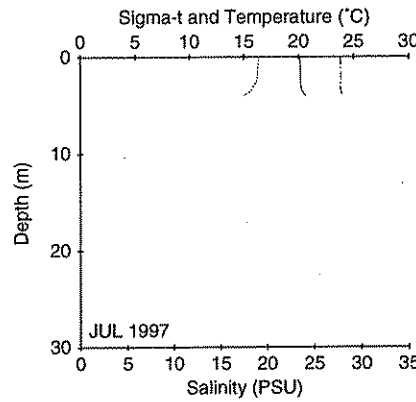
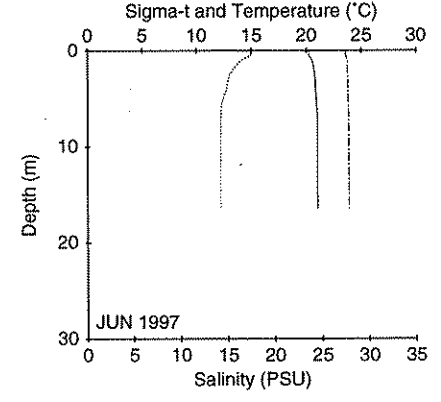
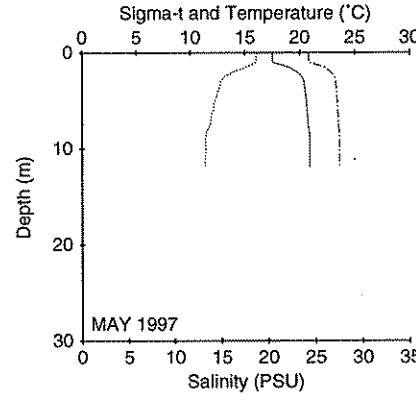
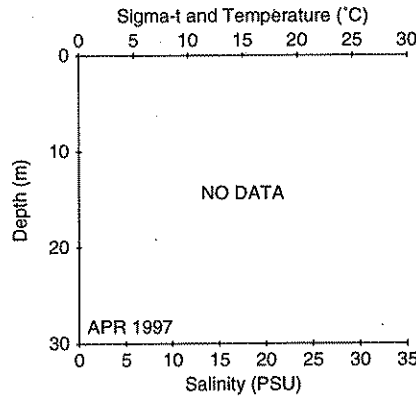
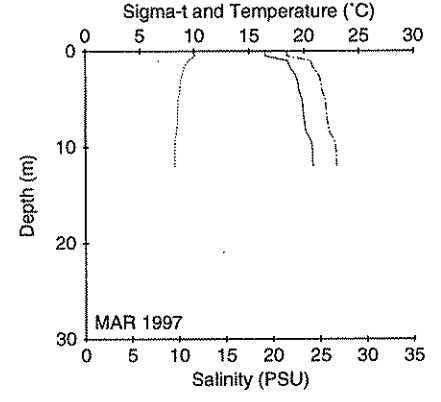
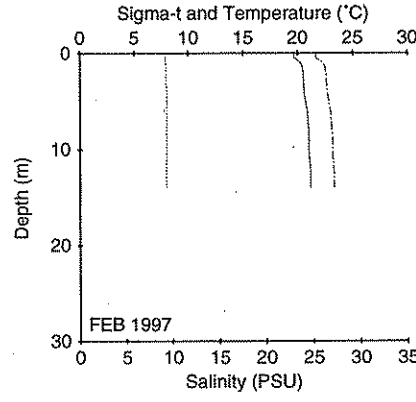
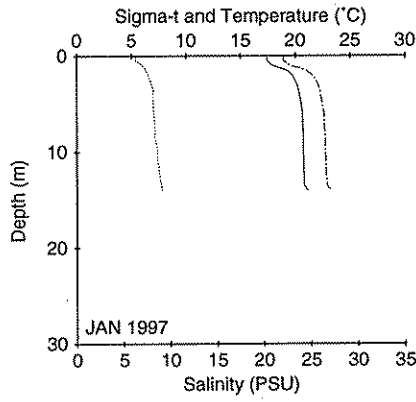
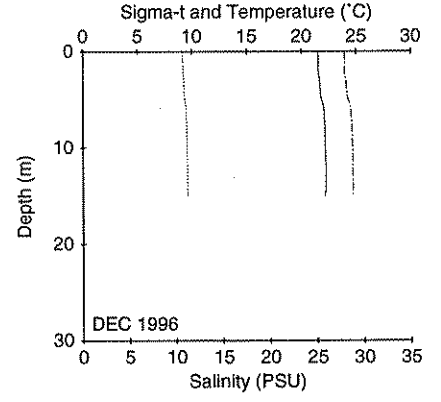
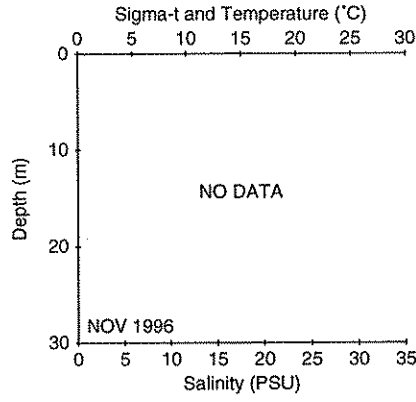
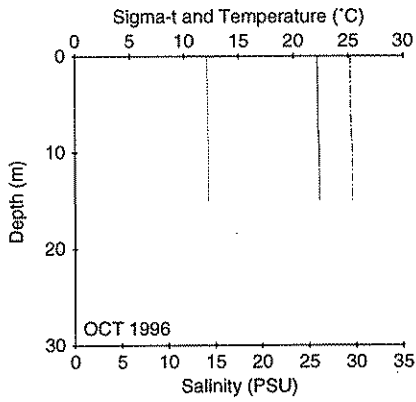


Legend: Light Transmission = Solid Line Dissolved Oxygen = Dotted Line





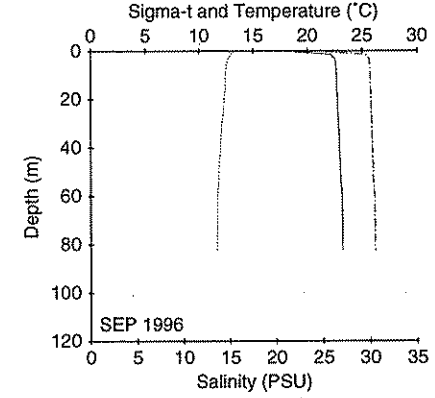
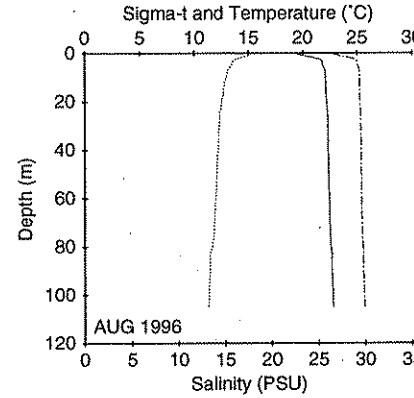
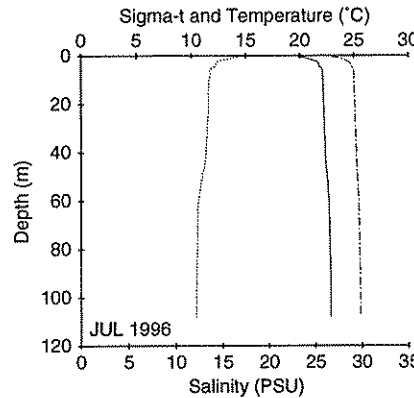
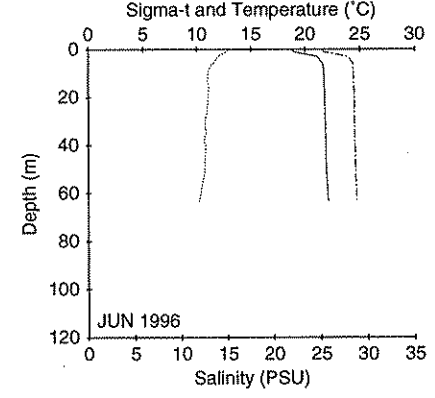
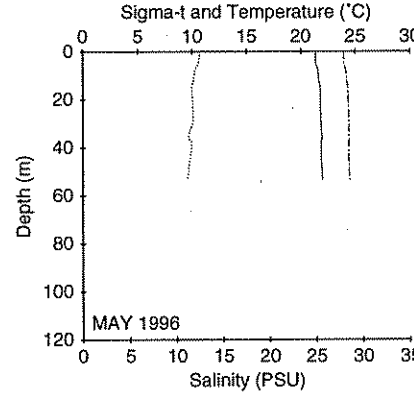
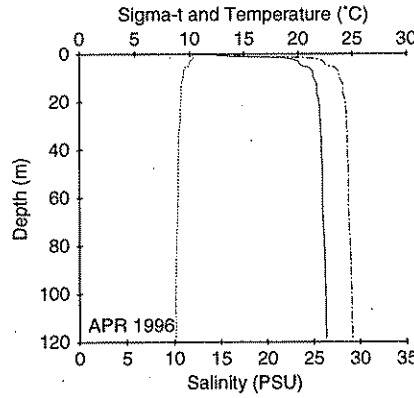
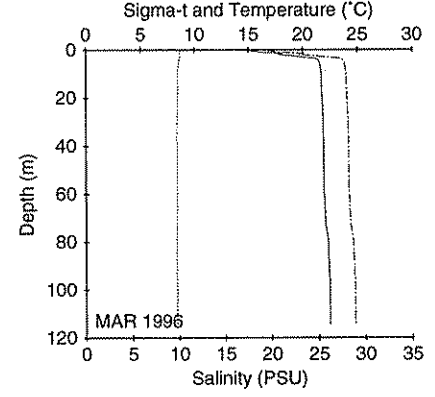
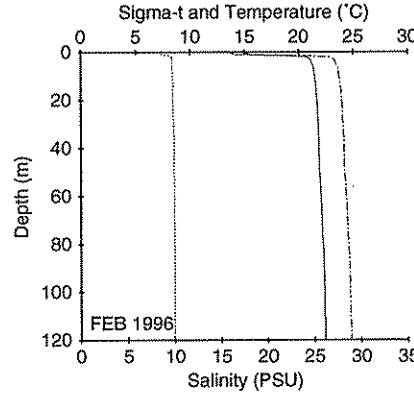
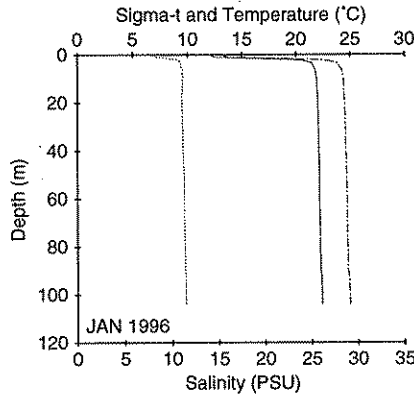
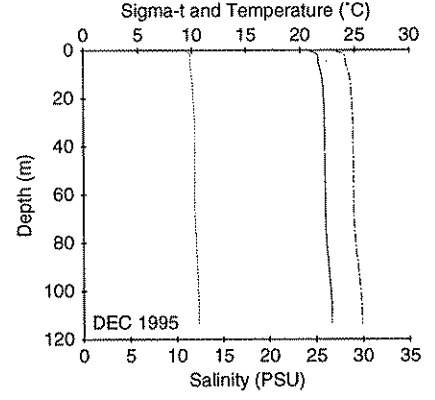
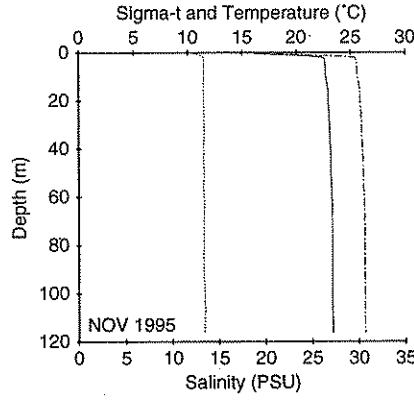
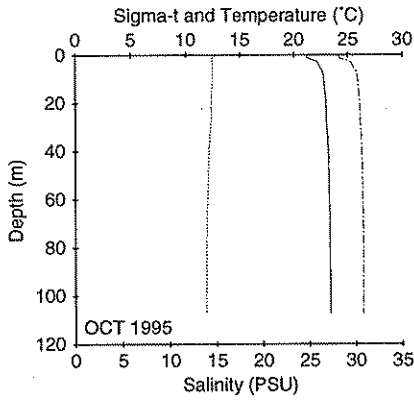
**BUD005 Budd Inlet - Olympia Shoal**



**Legend: Temperature = Dotted Line Salinity = Dashed Line Sigma-t = Solid Line**

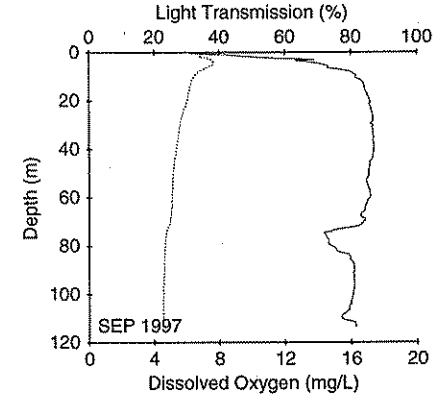
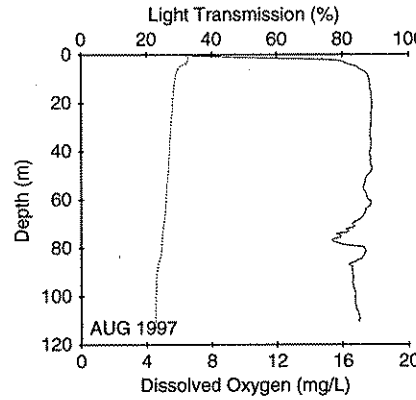
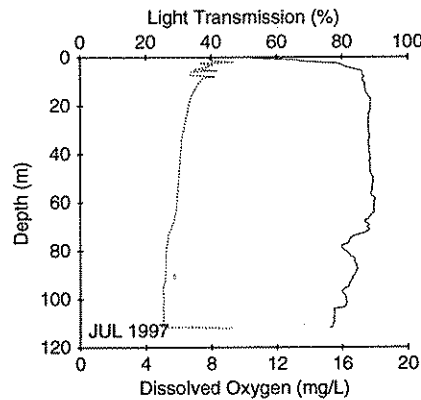
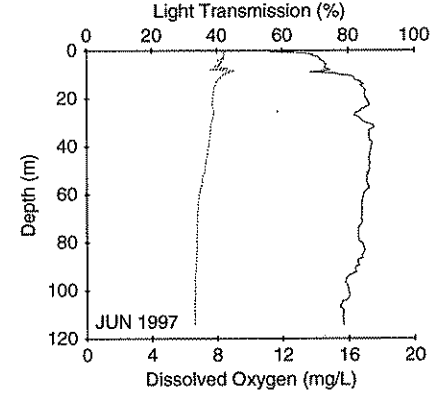
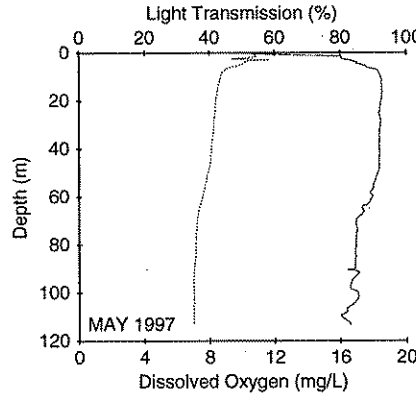
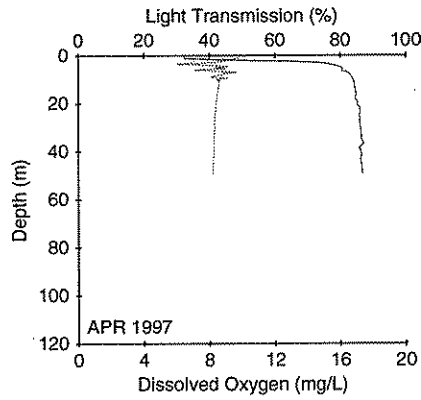
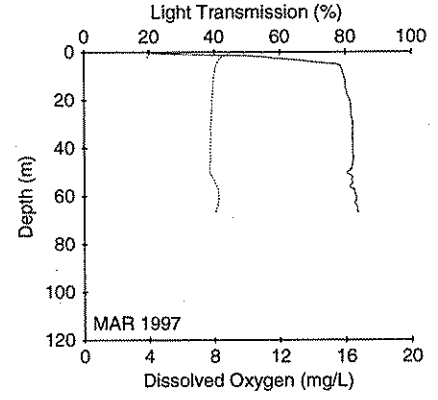
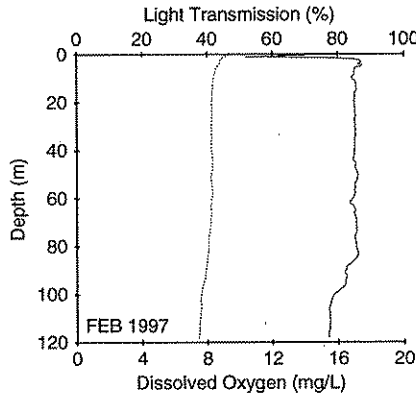
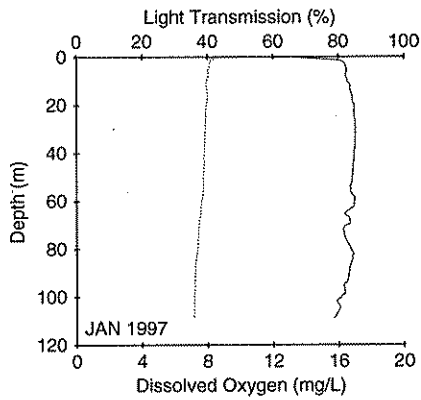
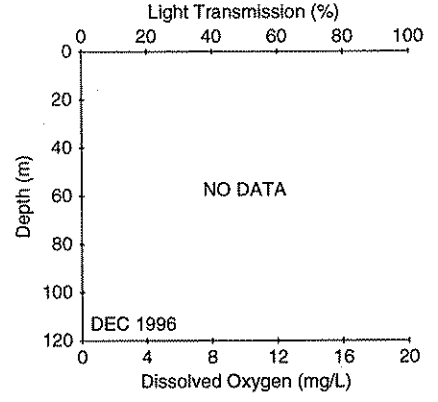
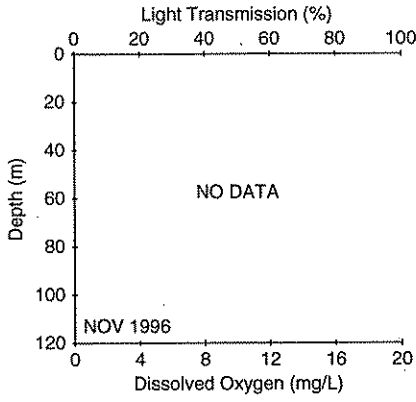
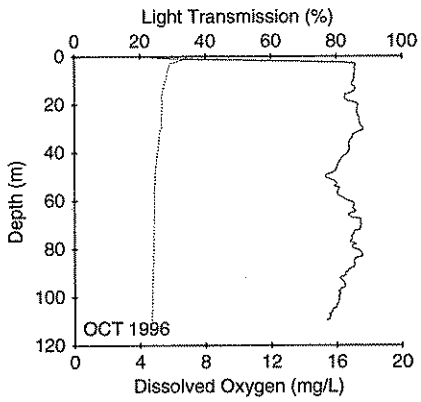


**CMB003 Commencement Bay - Browns Point**



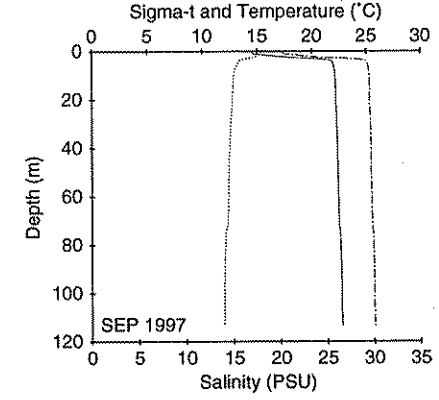
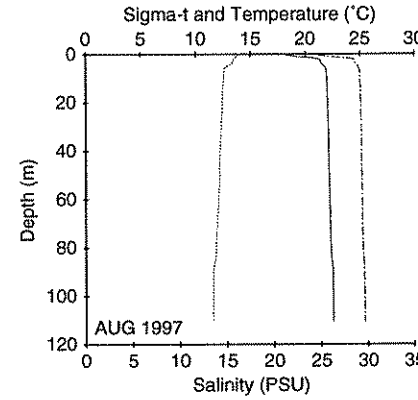
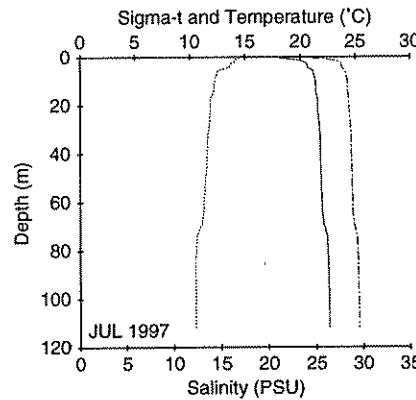
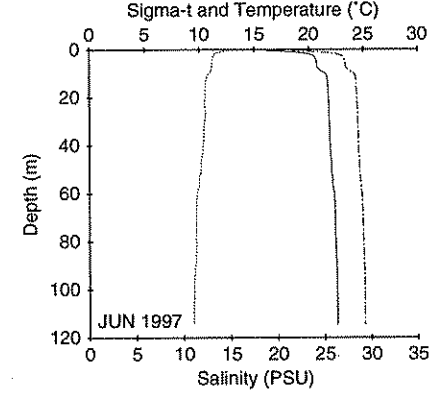
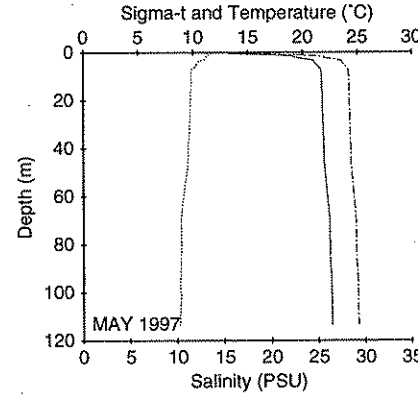
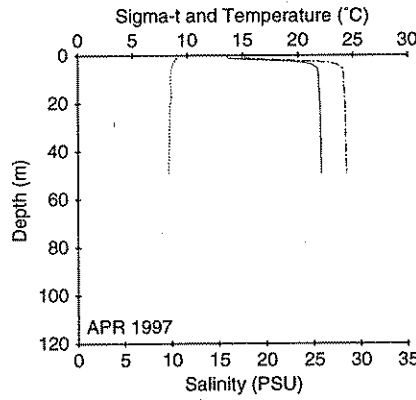
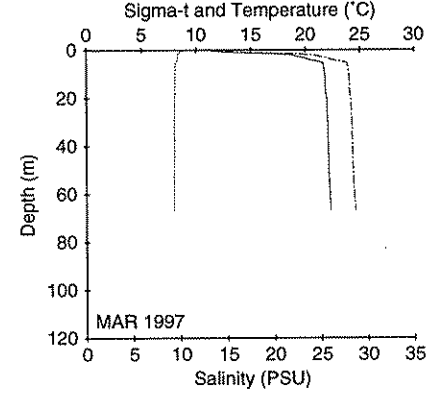
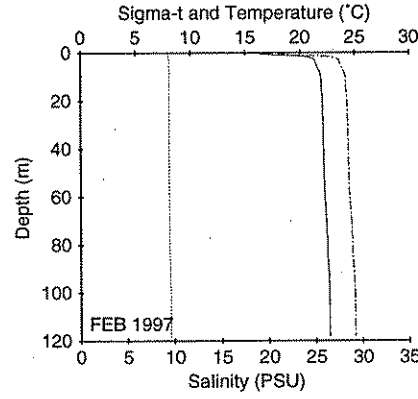
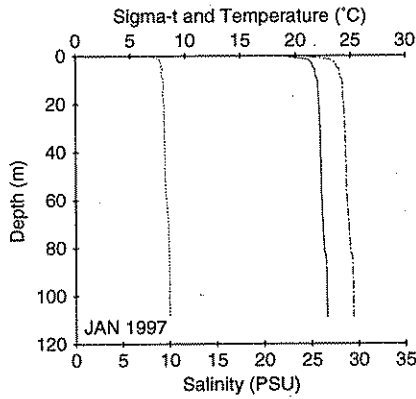
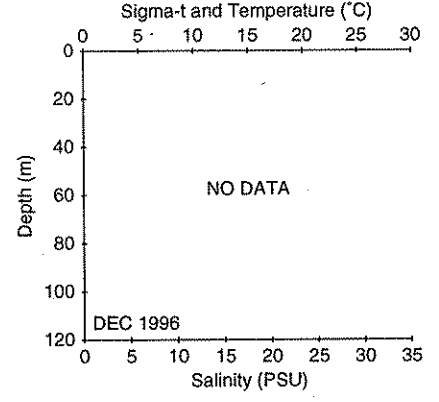
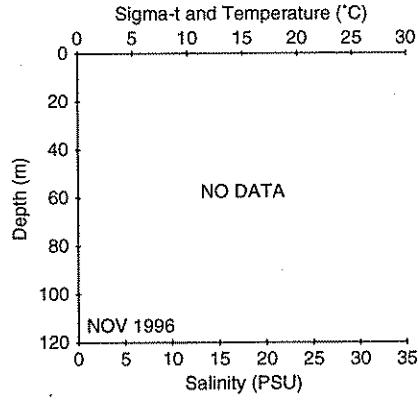
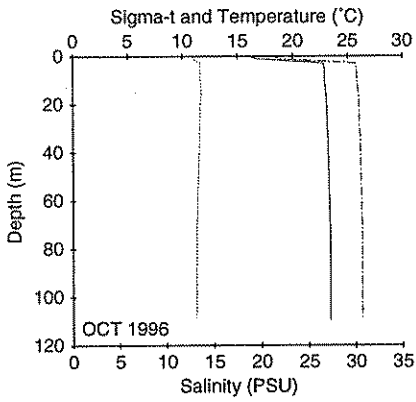
**Legend: Temperature = Dotted Line Salinity = Dashed Line Sigma-t = Solid Line**

**CMB003 Commencement Bay - Browns Point**



**Legend: Light Transmission = Solid Line Dissolved Oxygen = Dotted Line**

### CMB003 Commencement Bay - Browns Point

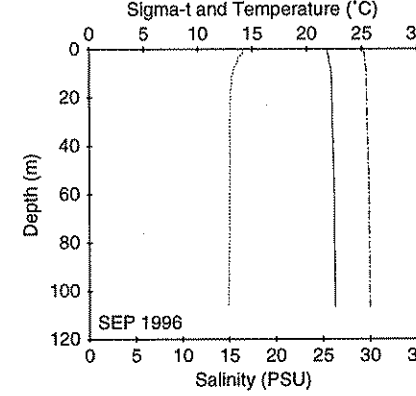
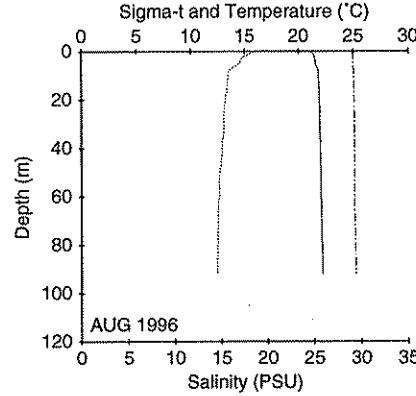
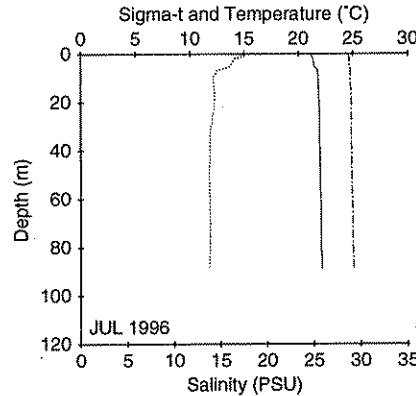
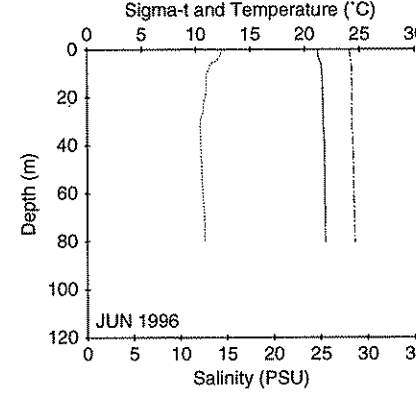
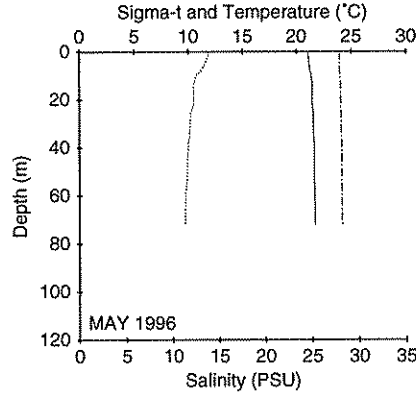
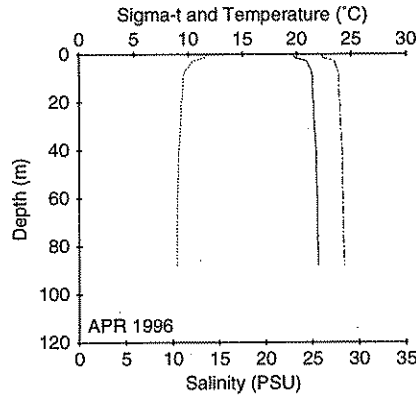
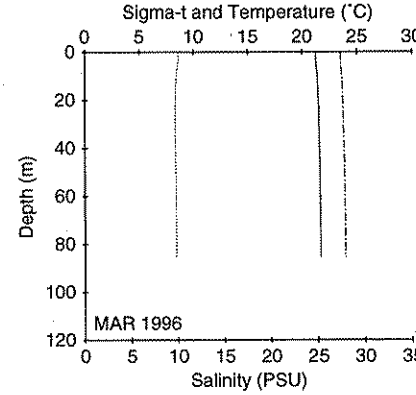
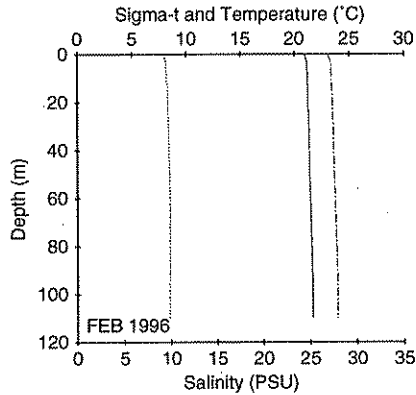
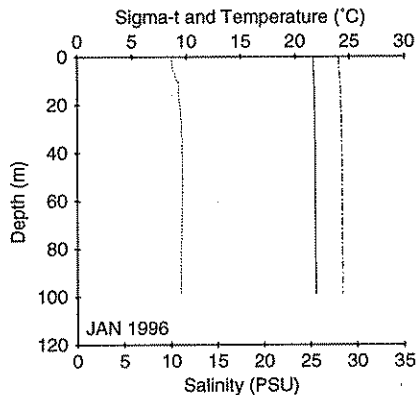
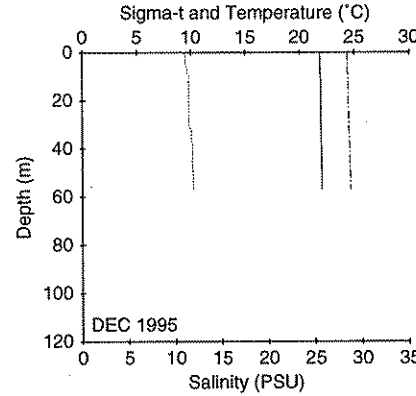
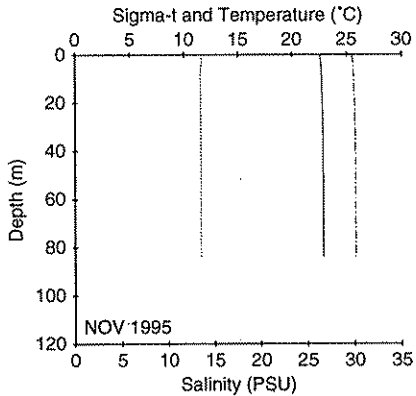
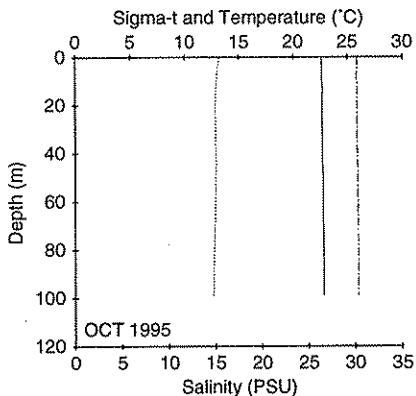


**Legend: Temperature = Dotted Line Salinity = Dashed Line Sigma-t = Solid Line**





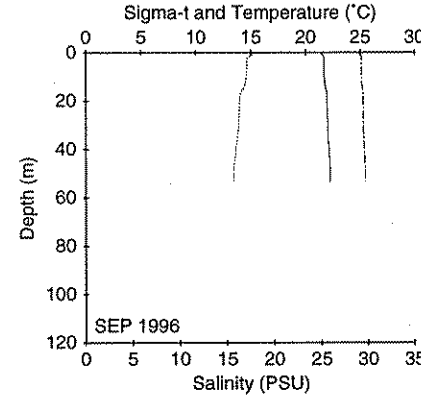
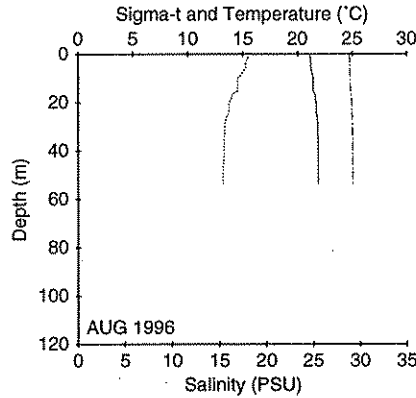
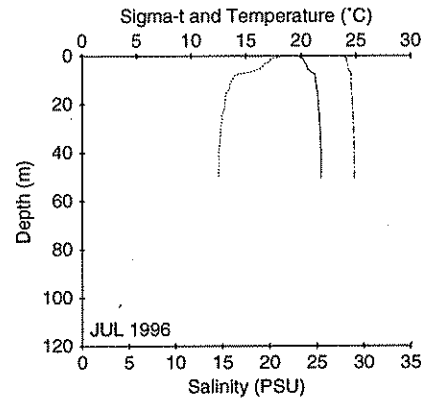
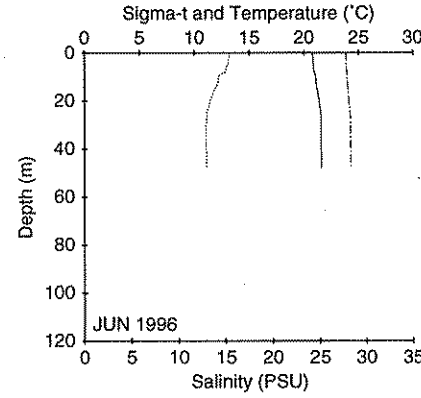
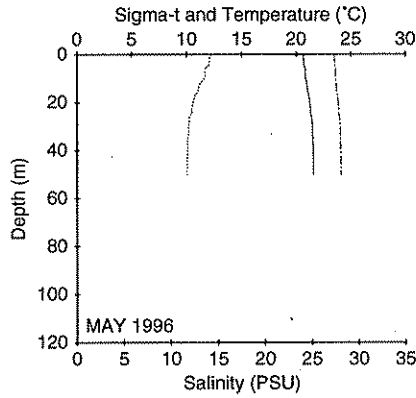
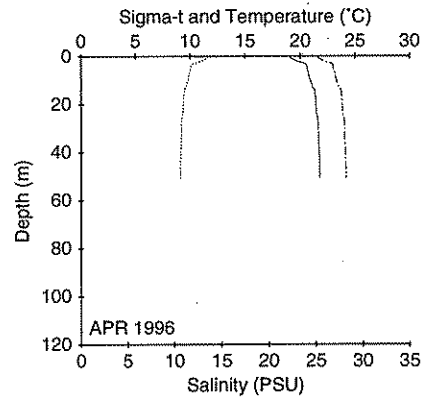
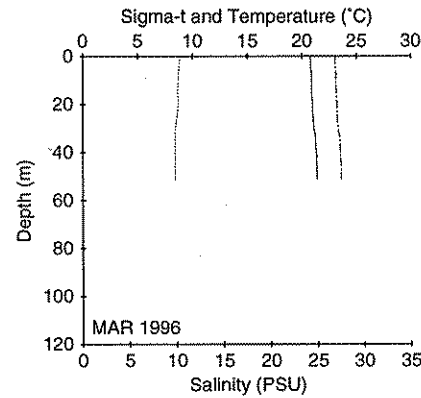
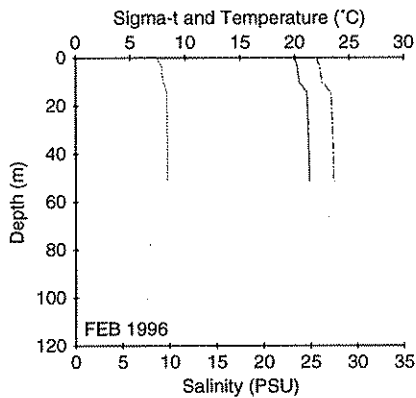
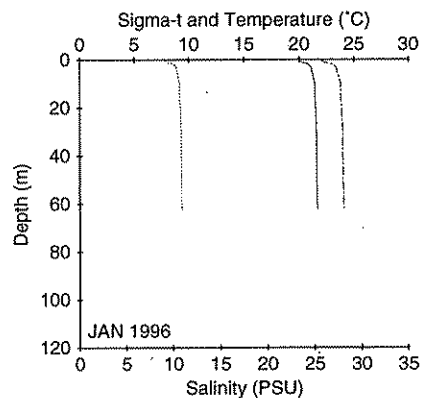
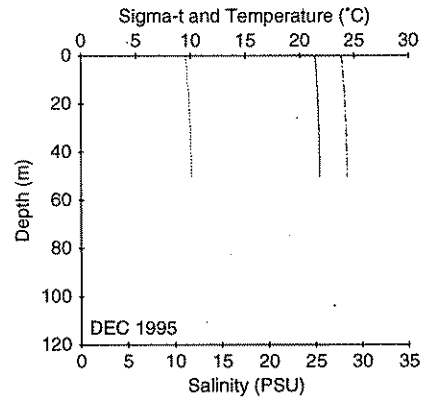
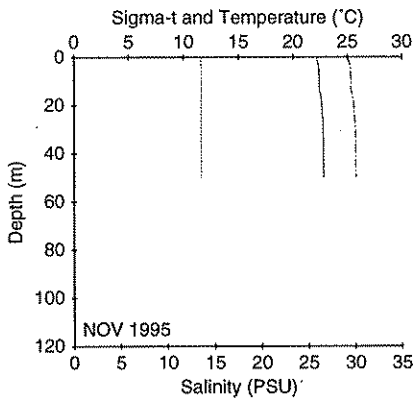
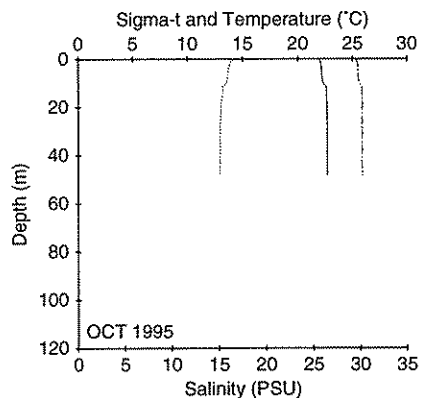
**CRR001 Carr Inlet - Off Green Point**



**Legend: Temperature = Dotted Line Salinity = Dashed Line Sigma-t = Solid Line**

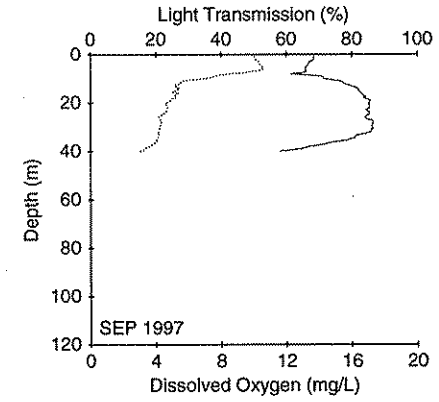
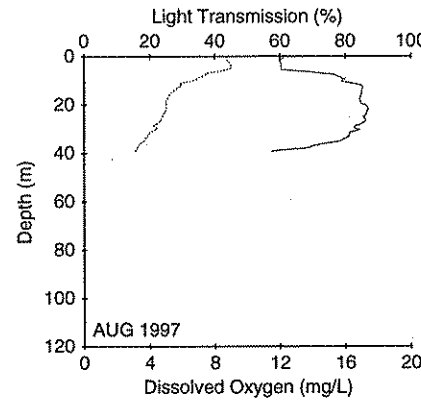
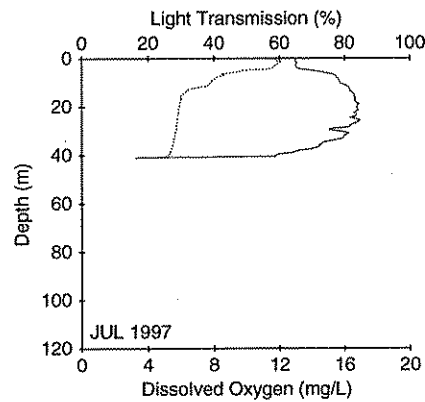
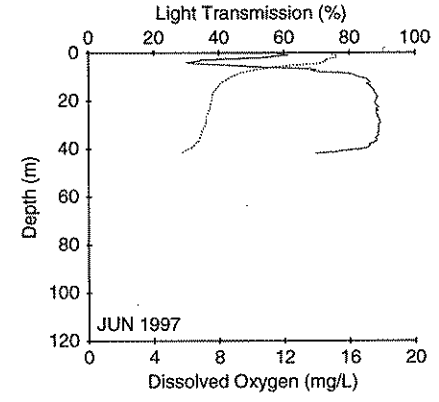
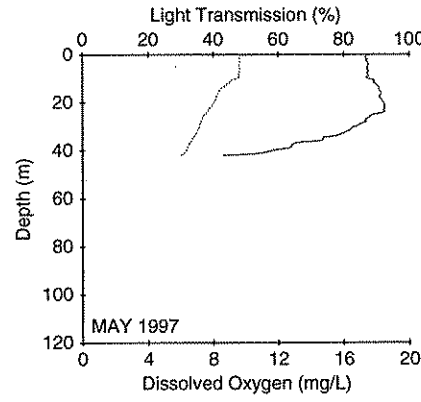
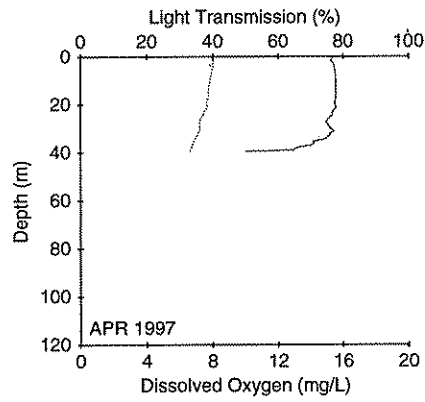
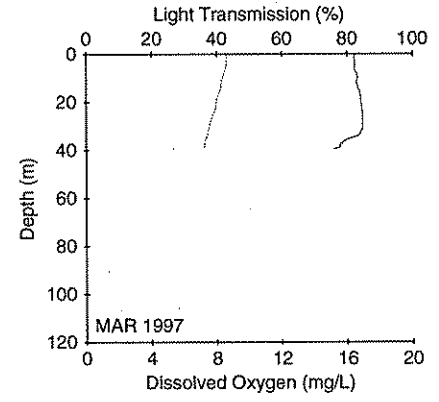
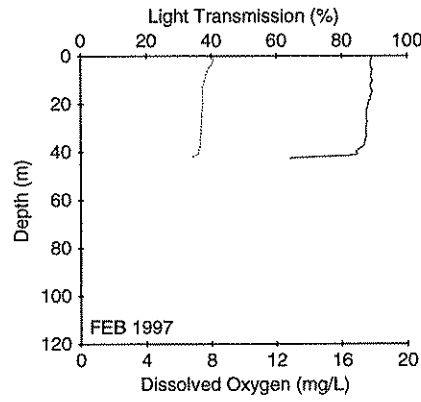
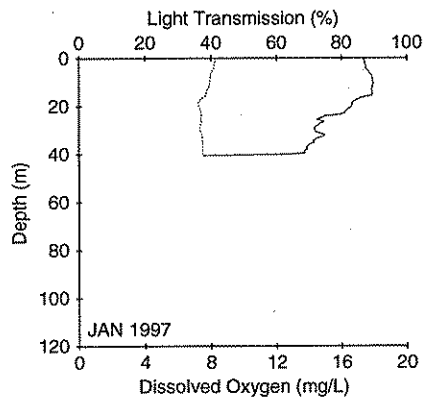
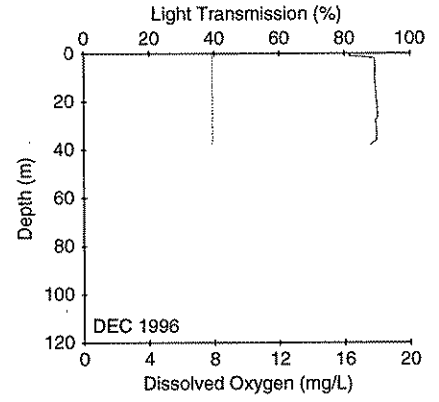
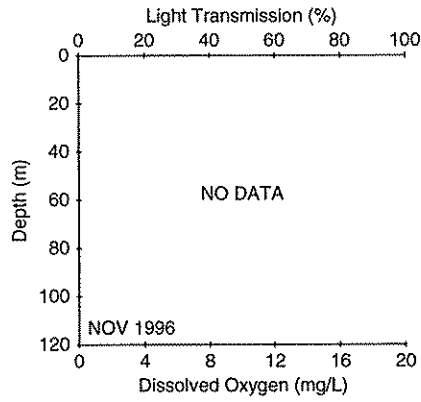
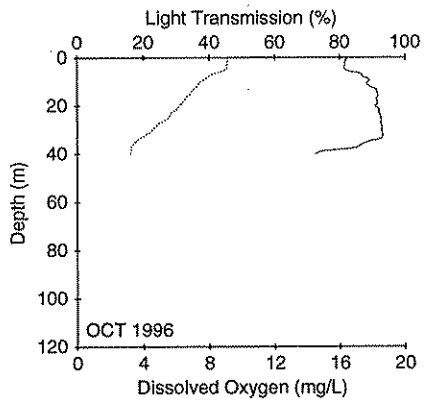


**CSE001 Case Inlet - S. Heron Island**



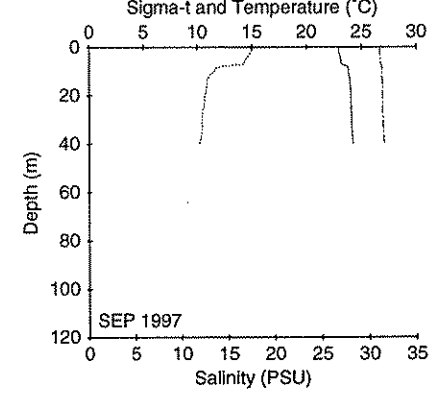
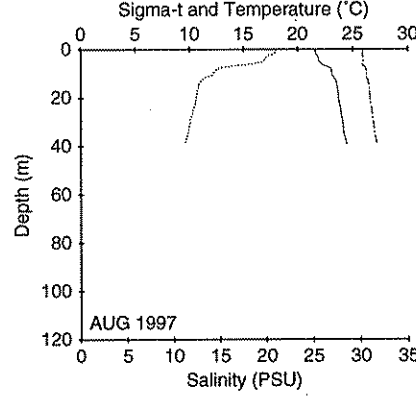
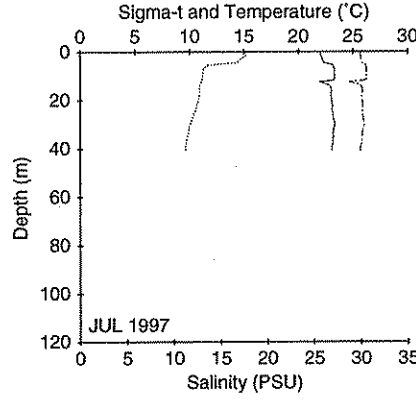
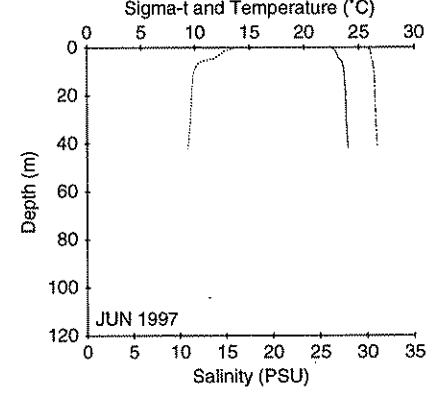
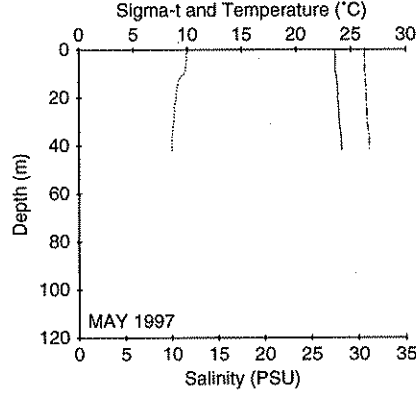
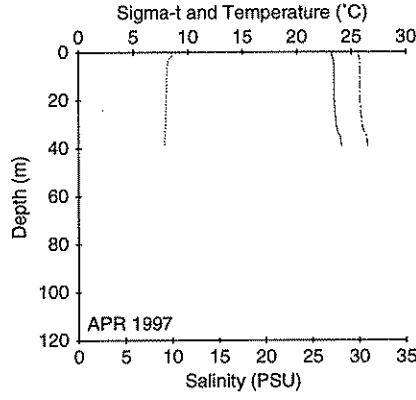
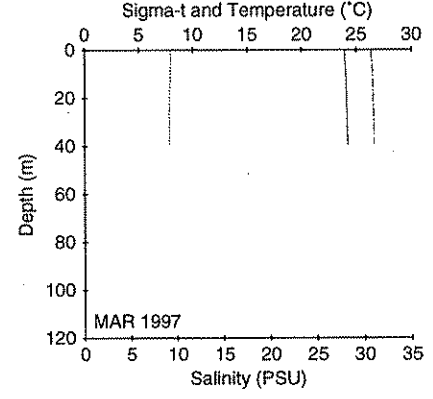
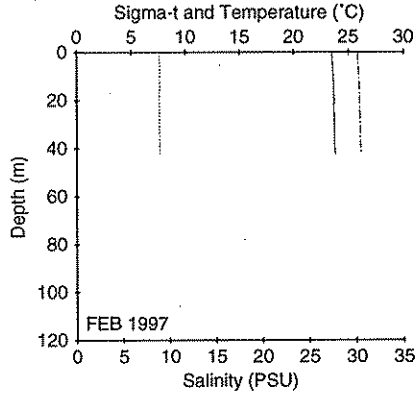
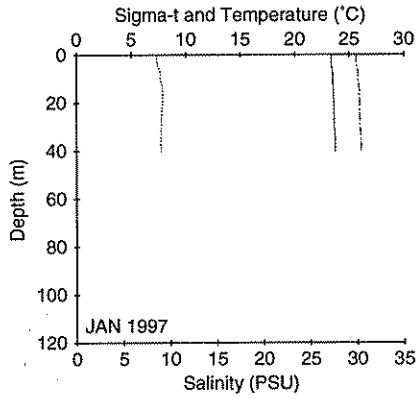
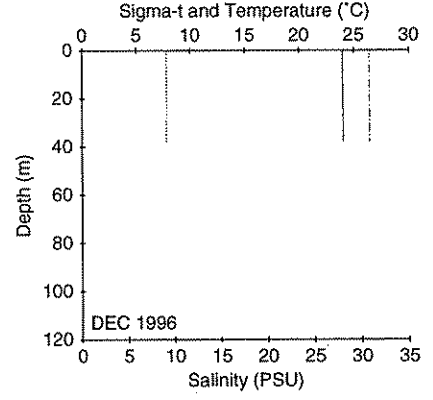
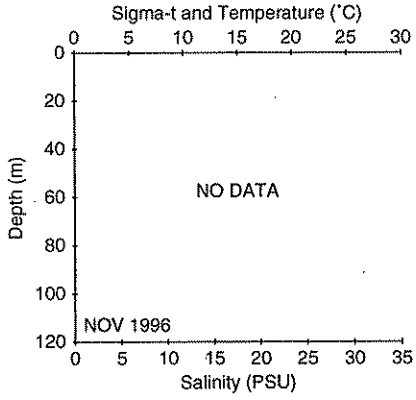
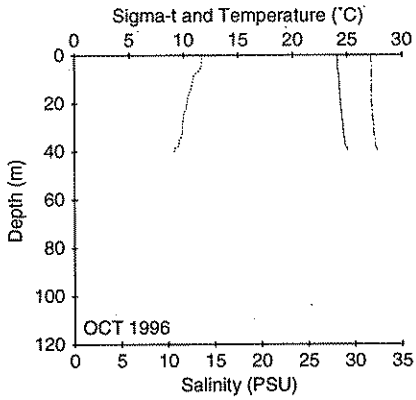
**Legend: Temperature = Dotted Line Salinity = Dashed Line Sigma-t = Solid Line**

**DIS001 Discovery Bay - Near Mill Point**



**Legend: Light Transmission = Solid Line Dissolved Oxygen = Dotted Line**

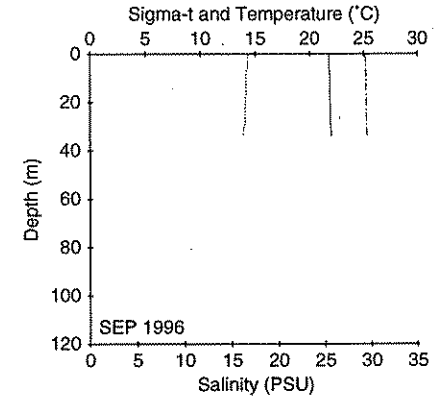
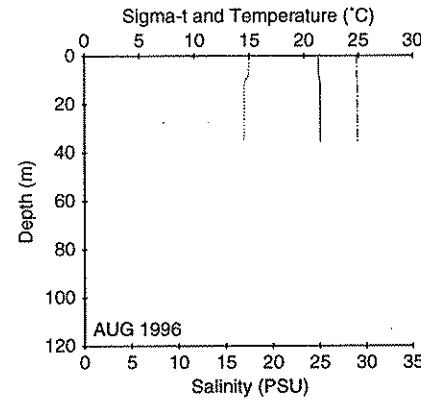
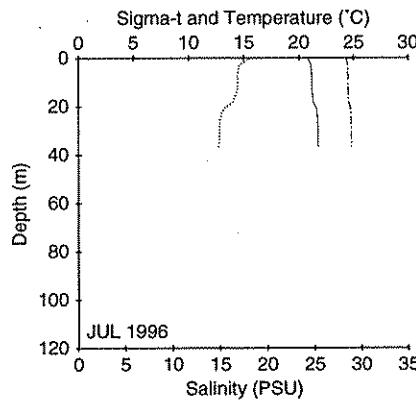
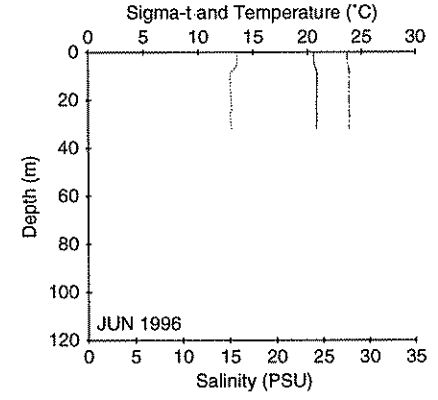
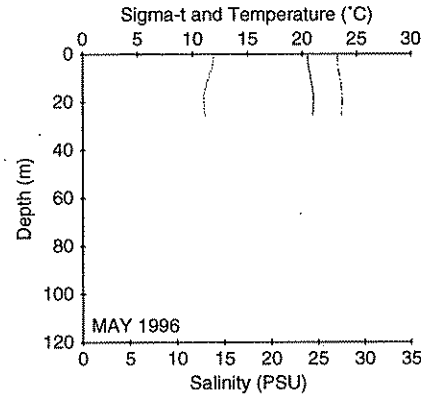
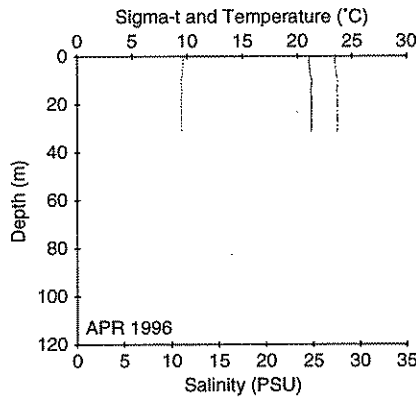
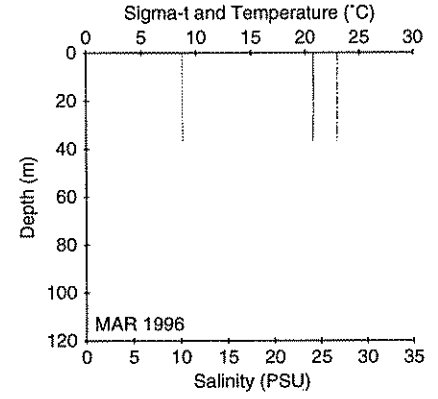
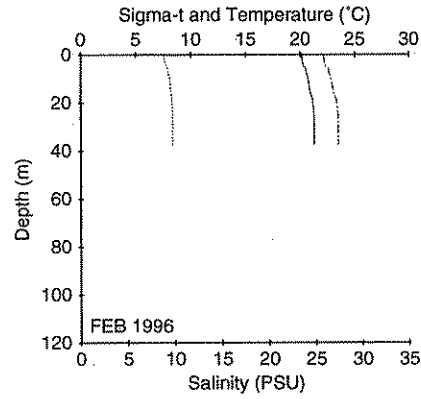
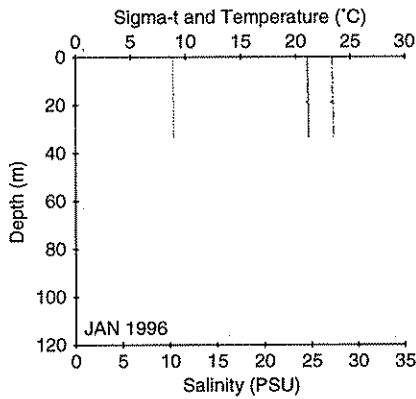
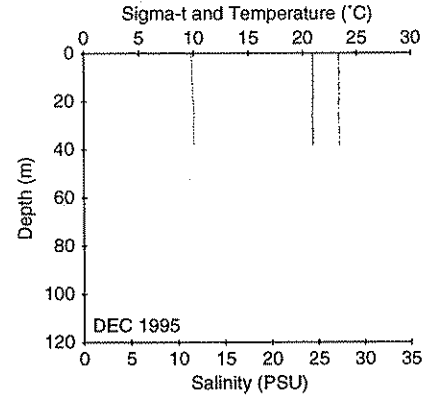
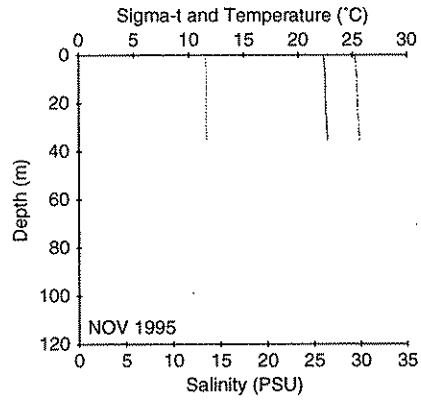
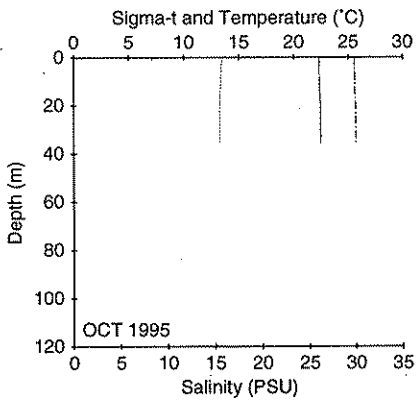
**DIS001 Discovery Bay - Near Mill Point**



**Legend: Temperature = Dotted Line Salinity = Dashed Line Sigma-t = Solid Line**



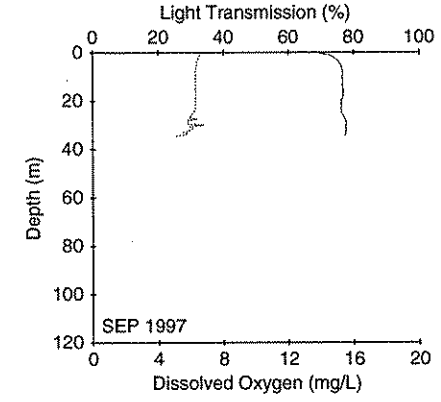
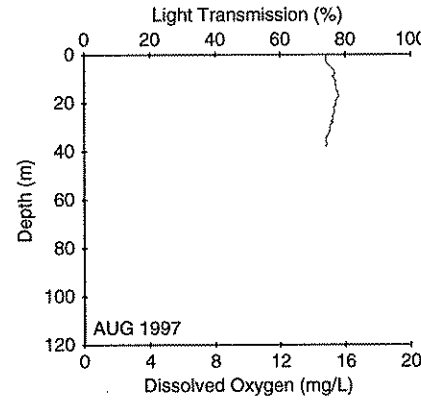
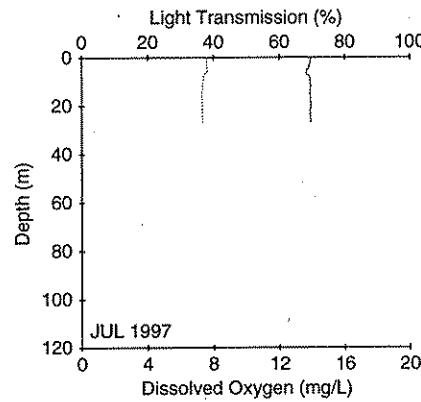
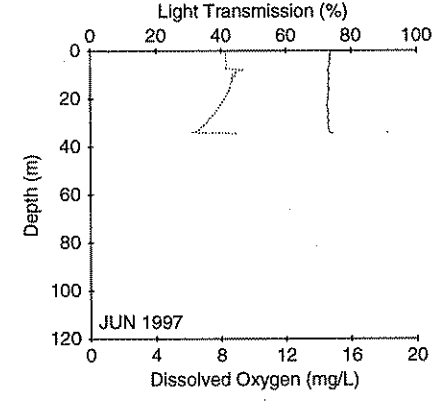
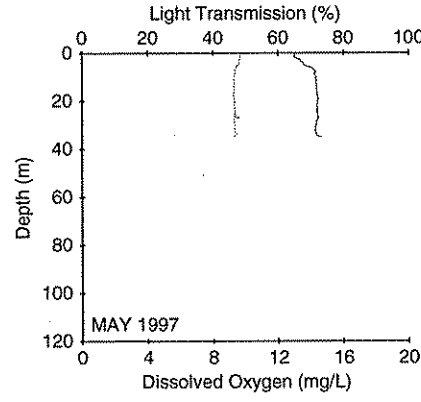
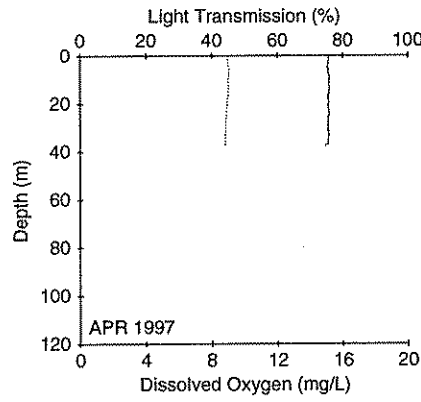
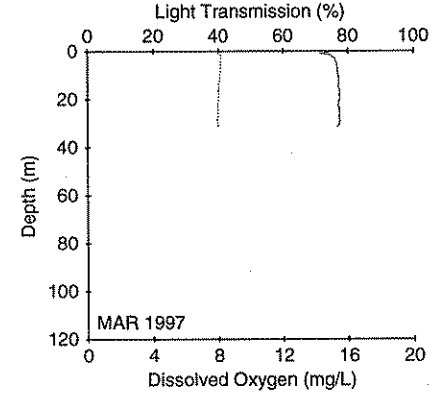
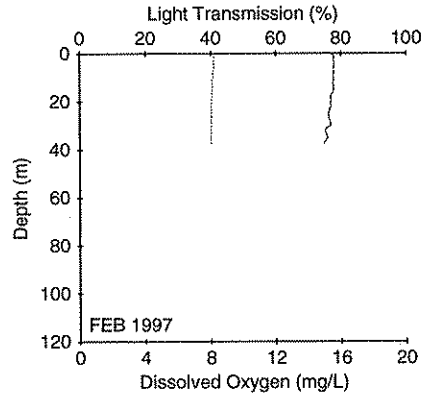
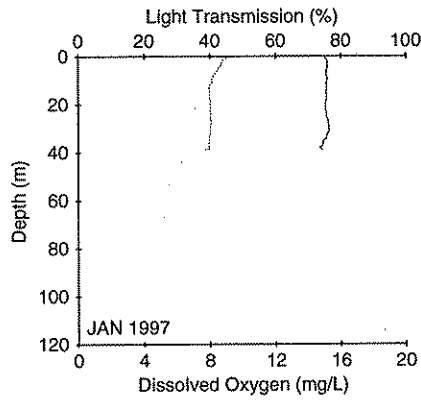
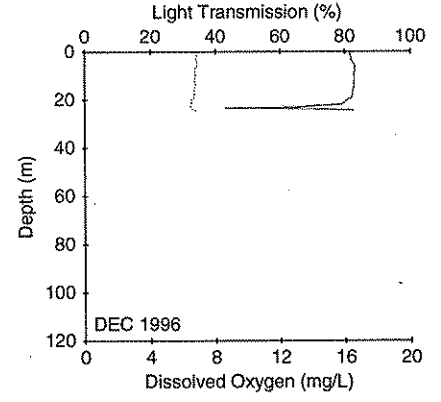
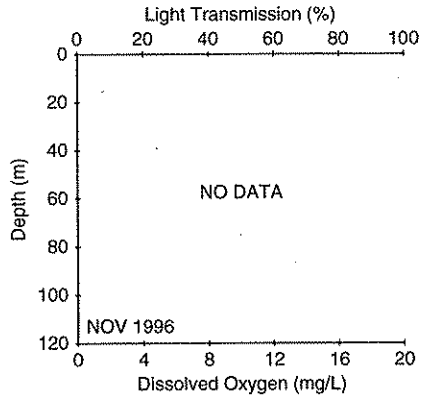
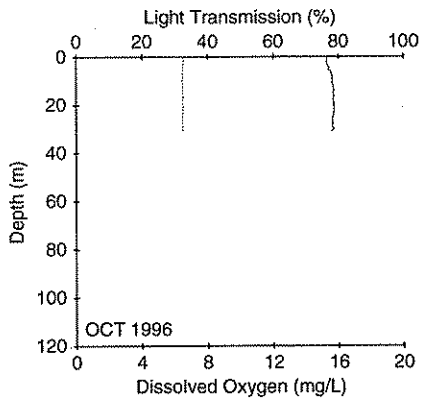
**DNA001 Dana Passage - S. of Brisco Point**



**Legend: Temperature = Dotted Line Salinity = Dashed Line Sigma-t = Solid Line**

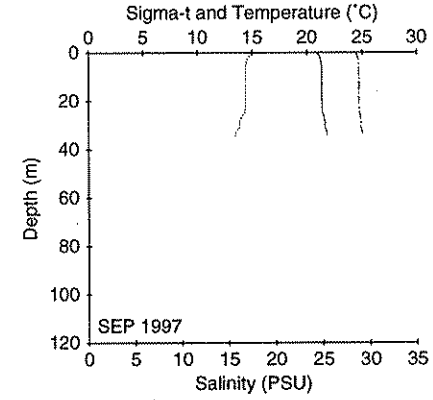
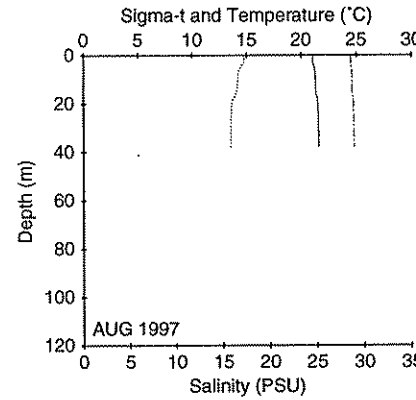
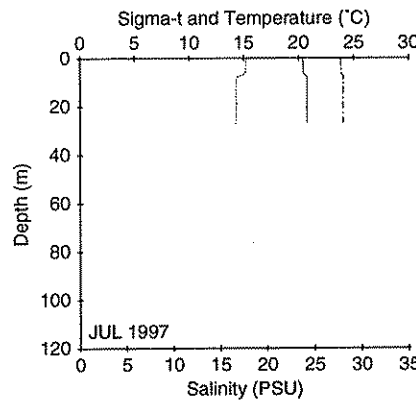
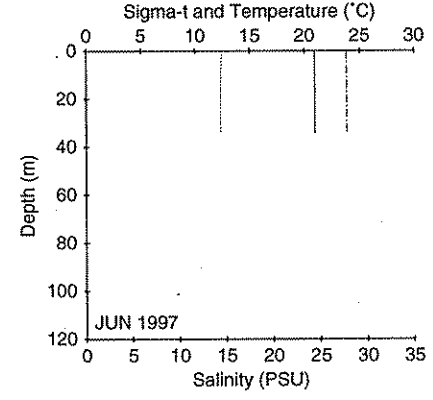
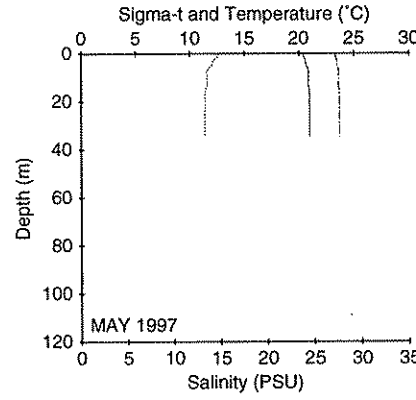
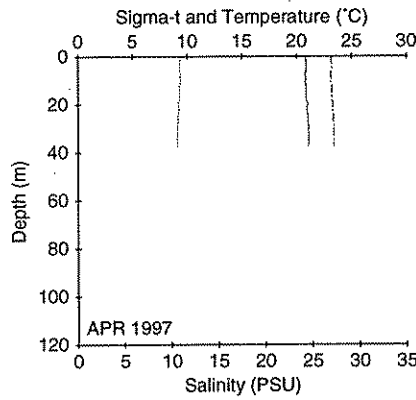
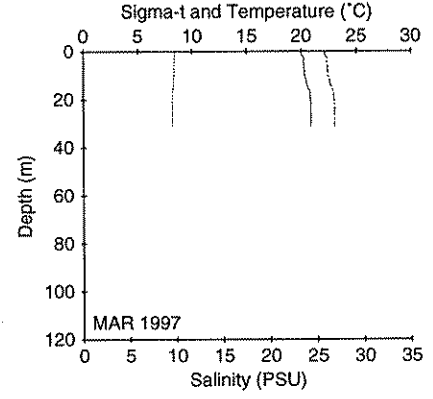
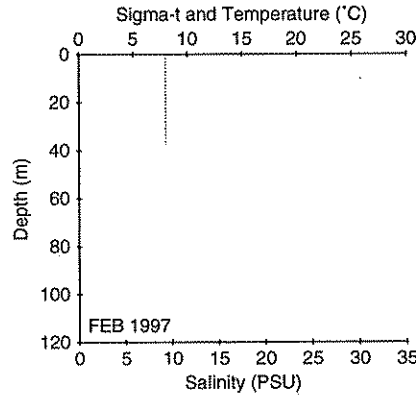
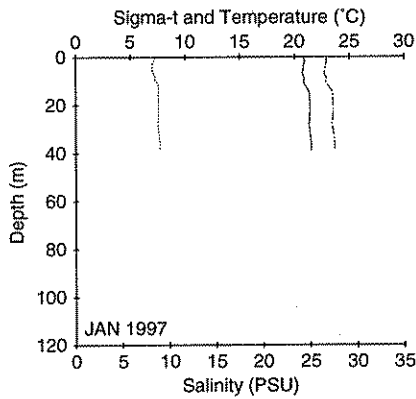
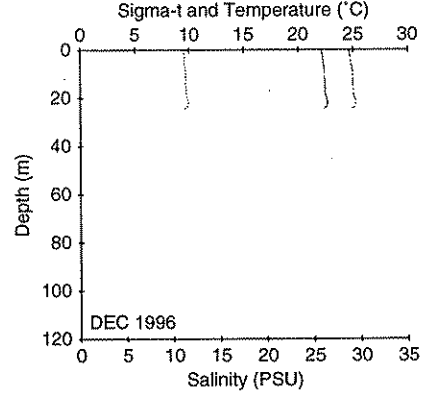
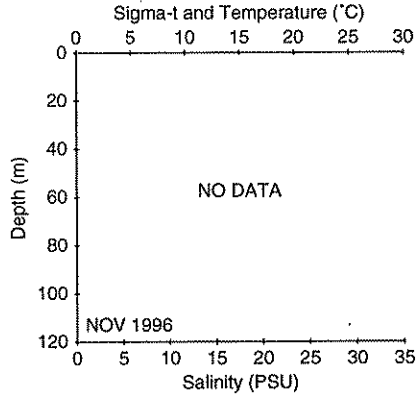
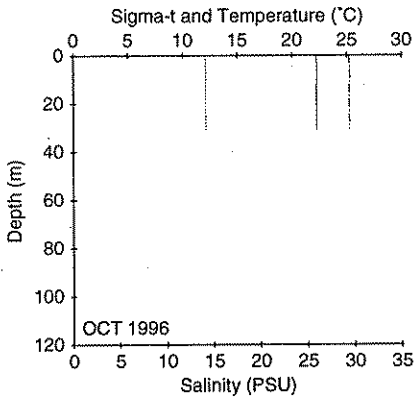


**DNA001 Dana Passage - S. of Brisco Point**



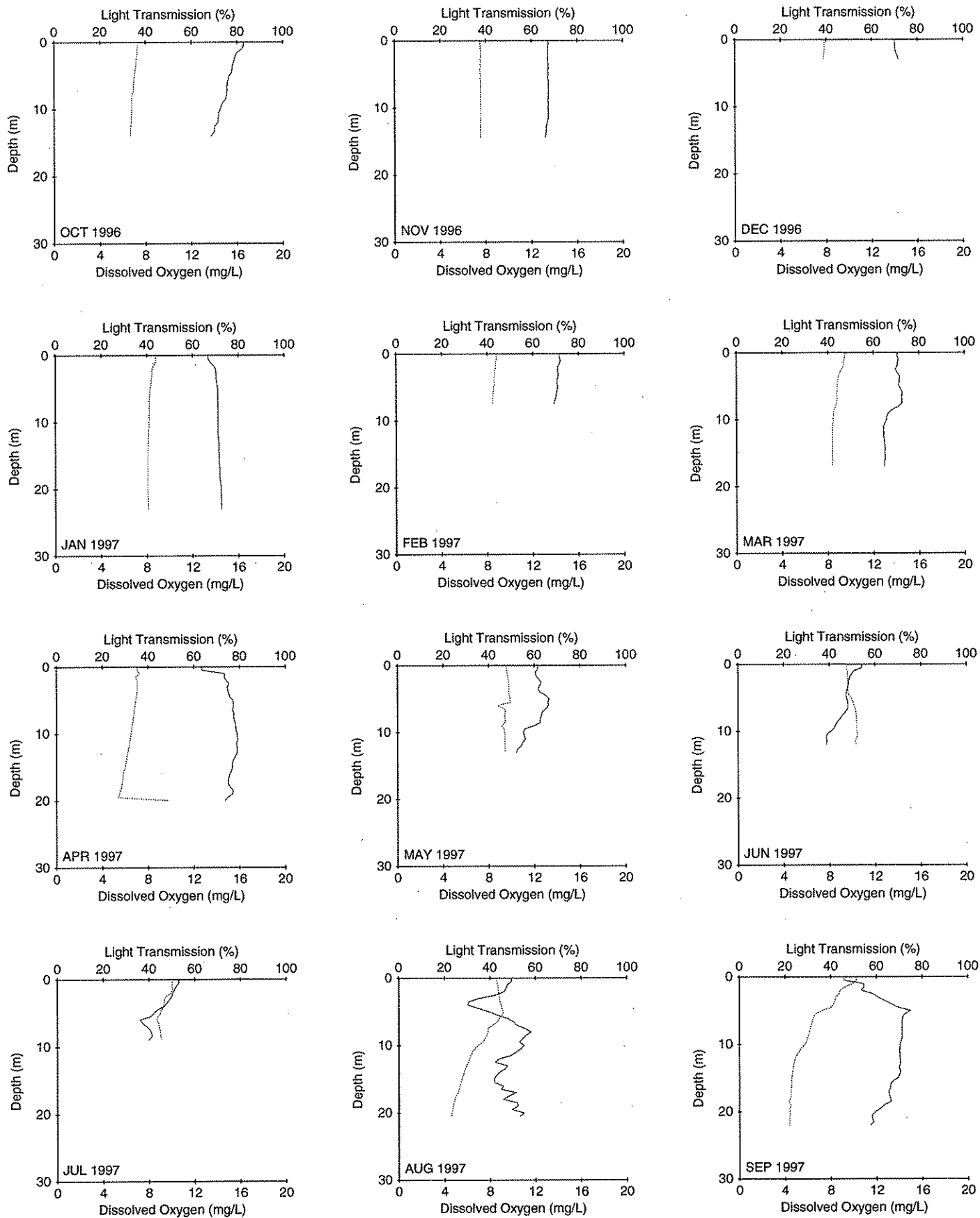
**Legend: Light Transmission = Solid Line Dissolved Oxygen = Dotted Line**

**DNA001 Dana Passage - S. of Brisco Point**



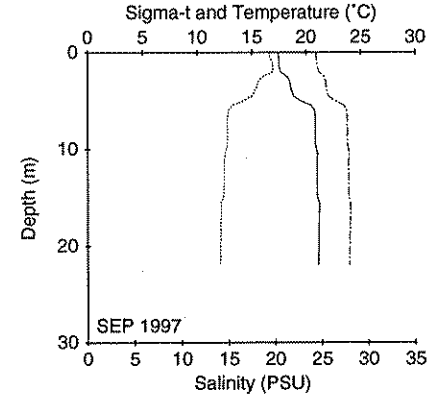
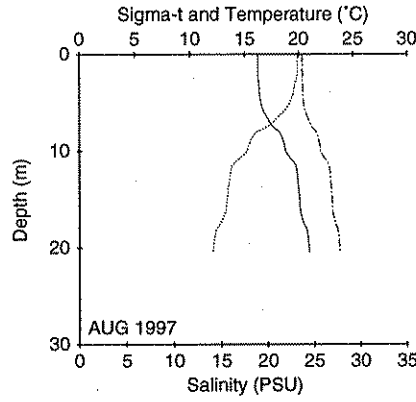
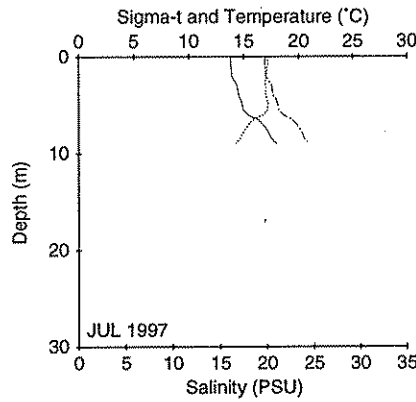
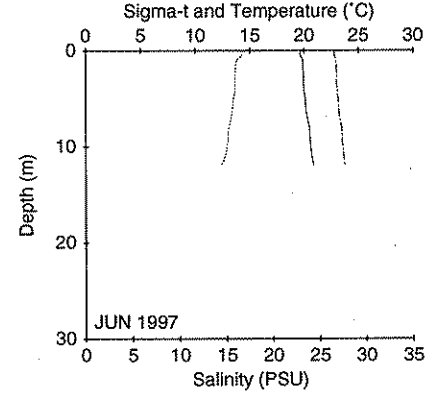
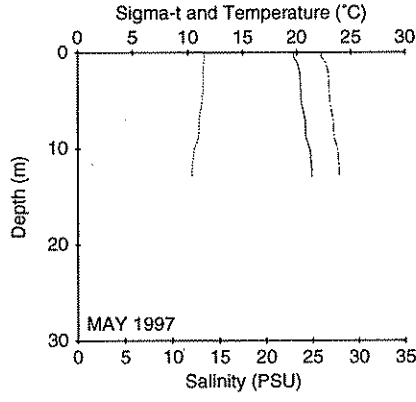
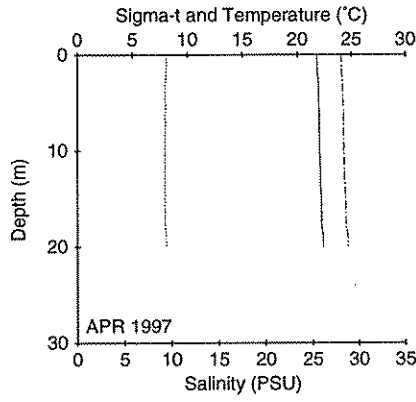
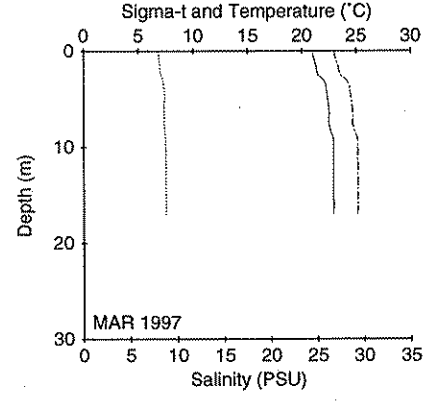
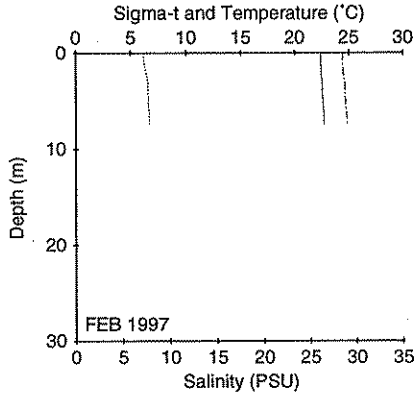
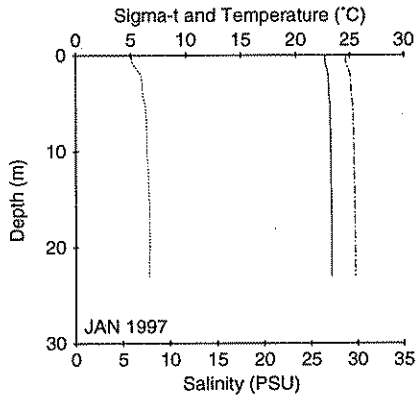
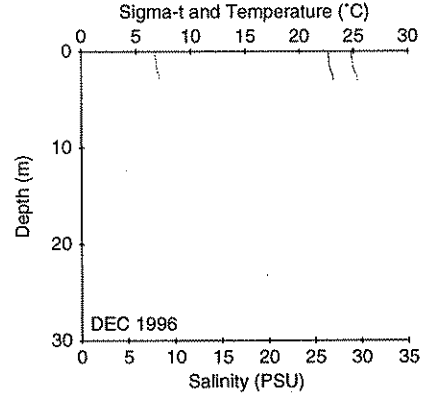
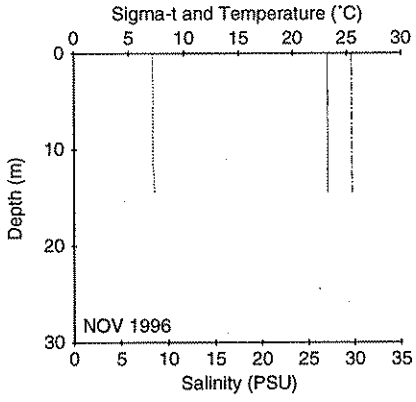
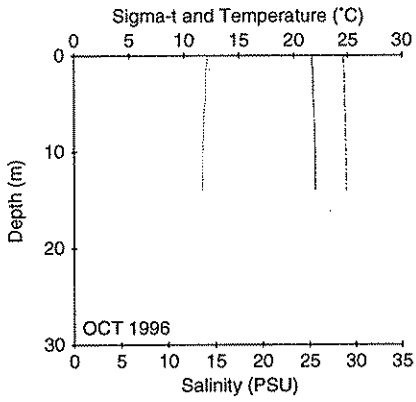
**Legend: Temperature = Dotted Line Salinity = Dashed Line Sigma-t = Solid Line**

**DRA002 Drayton Harbor - Inner Harbor**



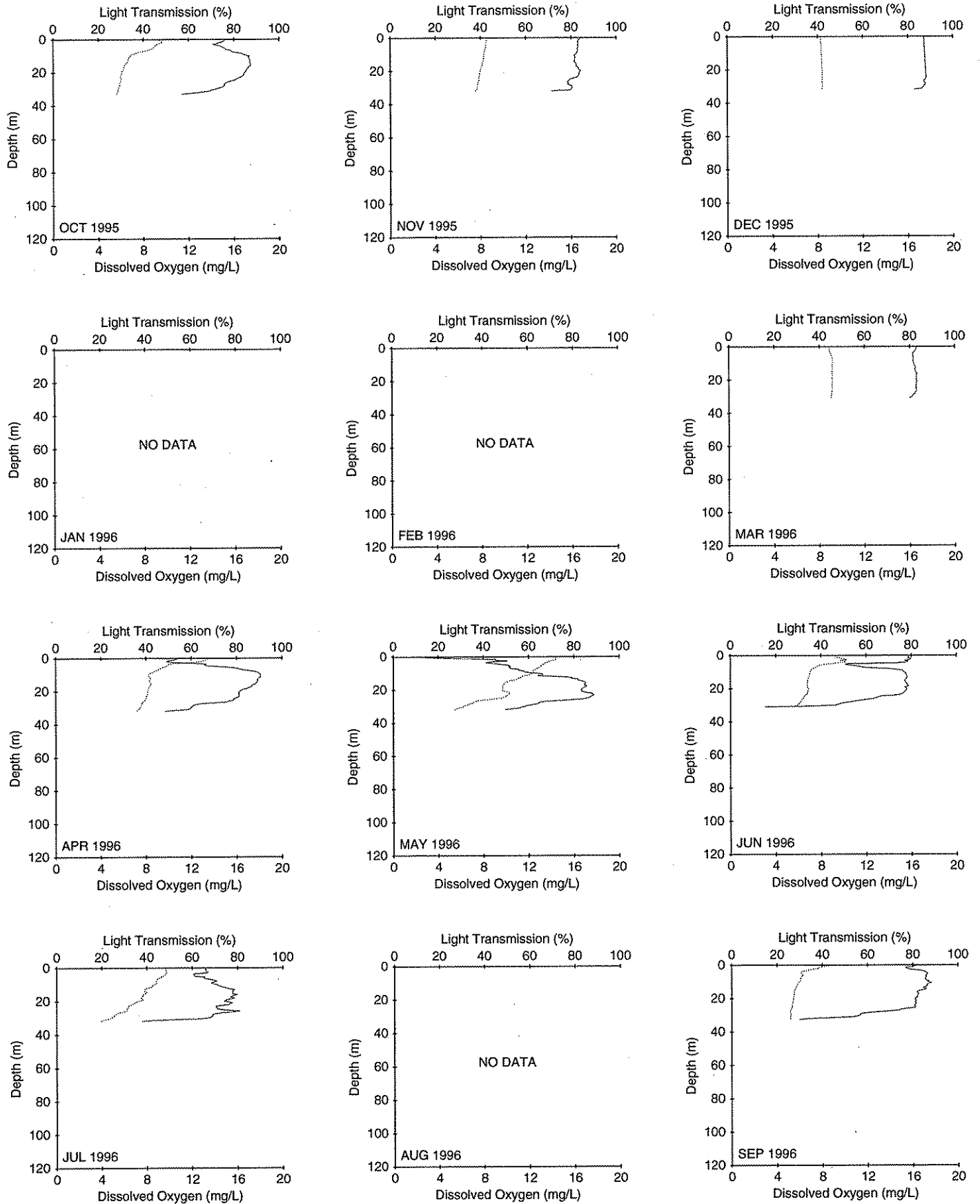
**Legend: Light Transmission = Solid Line Dissolved Oxygen = Dotted Line**

**DRA002 Drayton Harbor - Inner Harbor**



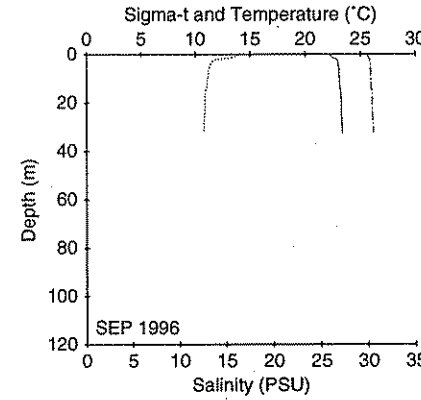
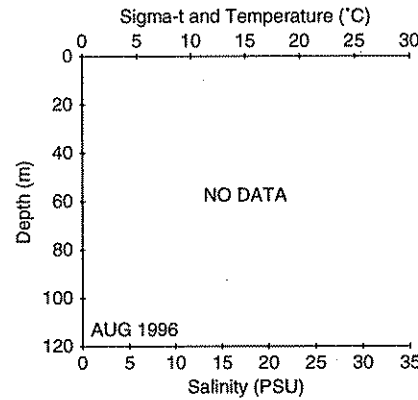
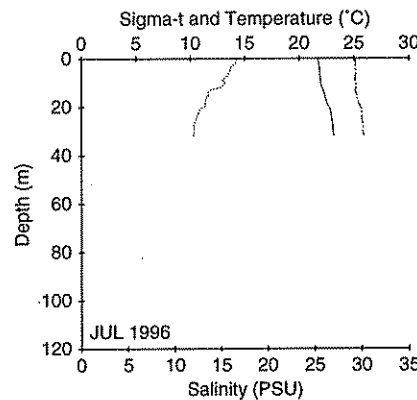
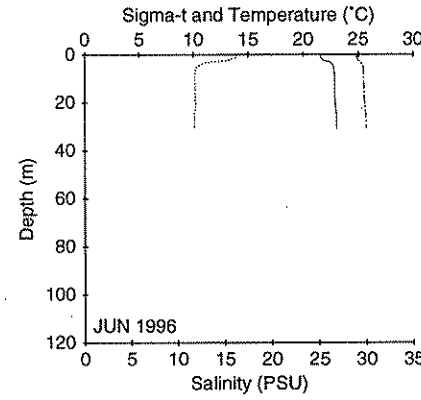
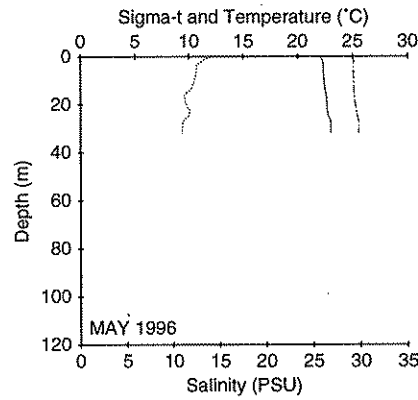
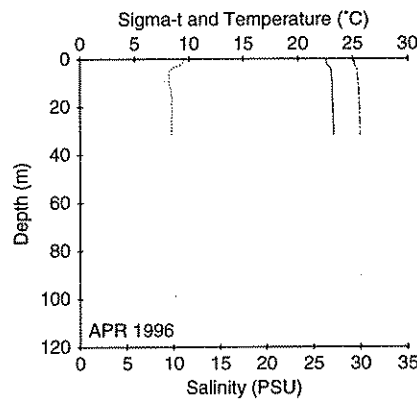
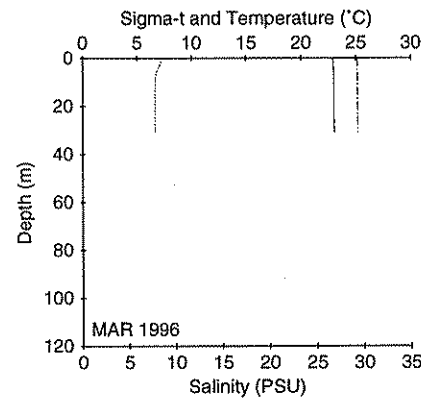
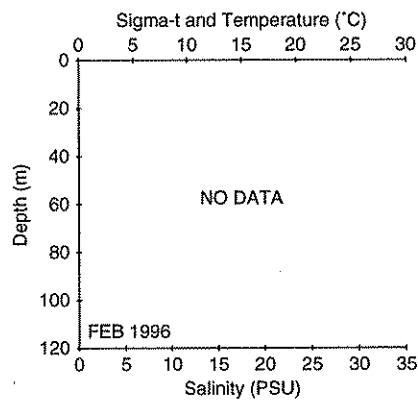
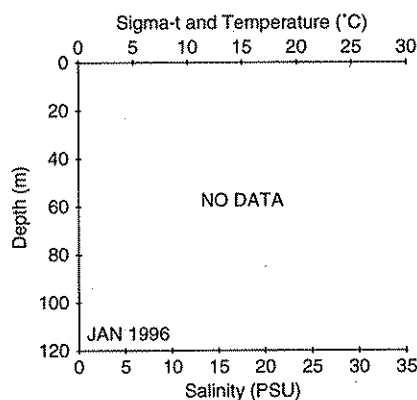
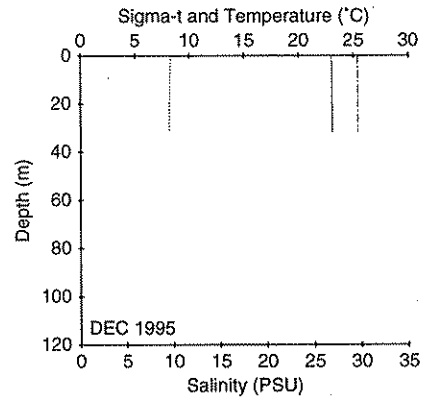
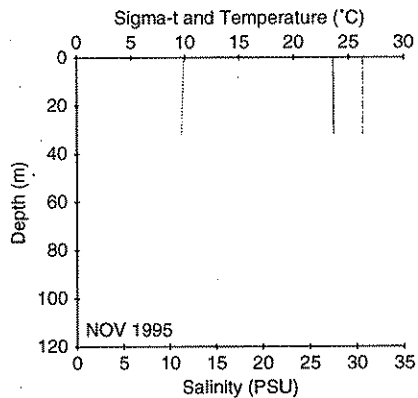
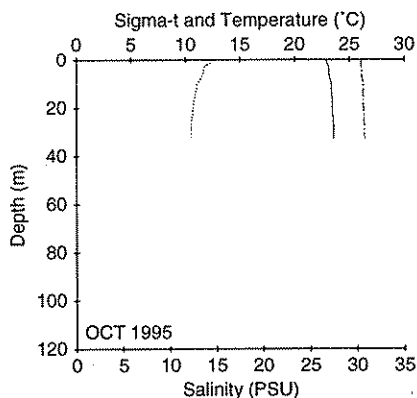
**Legend: Temperature = Dotted Line Salinity = Dashed Line Sigma-t = Solid Line**

**EAS001 East Sound - Orcas Island - Rosario Point**



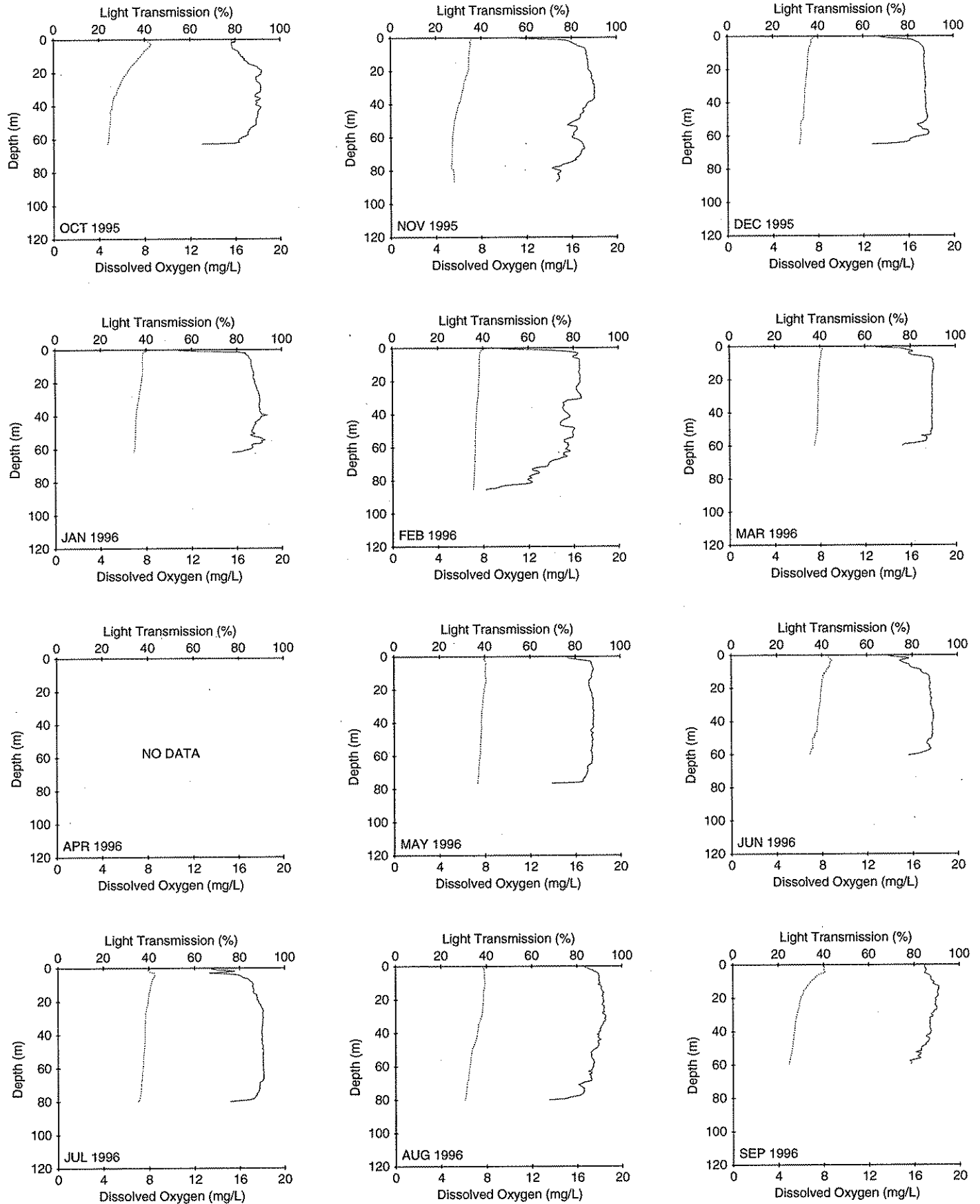
**Legend: Light Transmission = Solid Line Dissolved Oxygen = Dotted Line**

### EAS001 East Sound - Orcas Island - Rosario Point



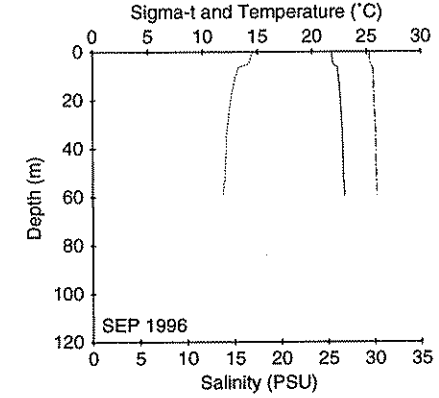
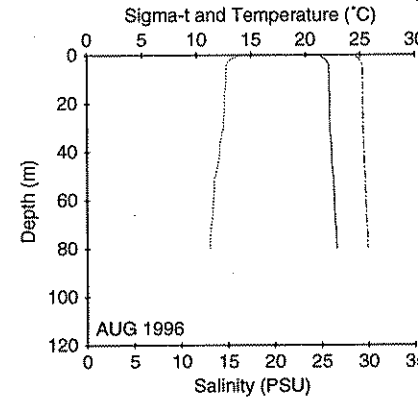
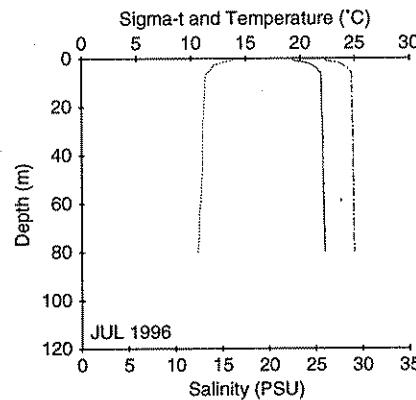
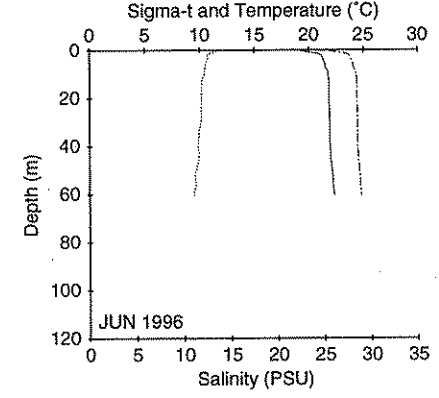
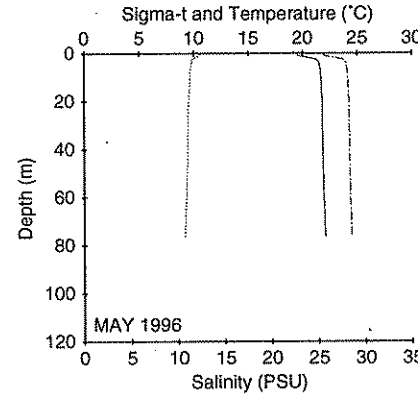
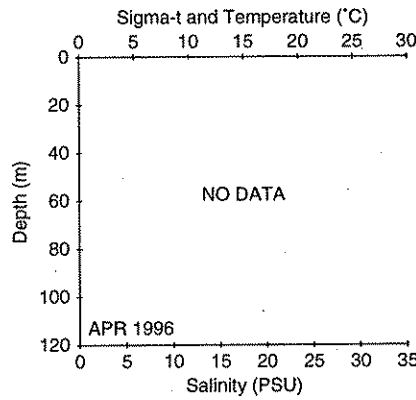
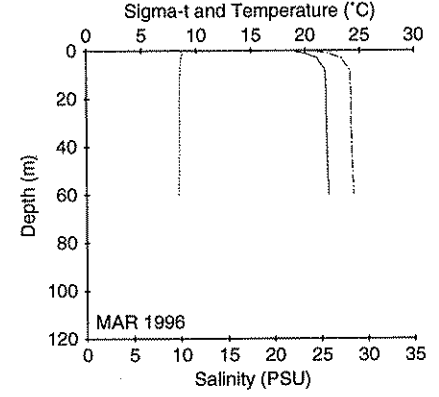
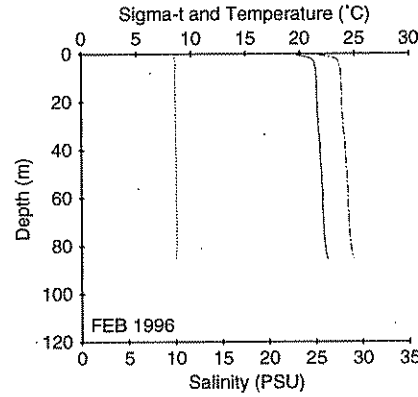
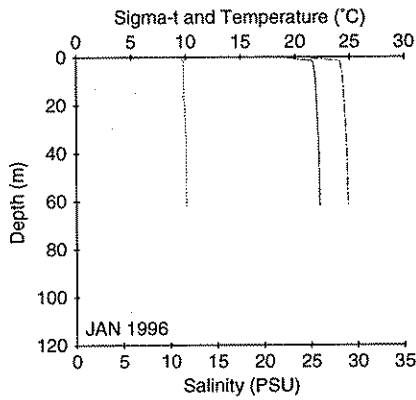
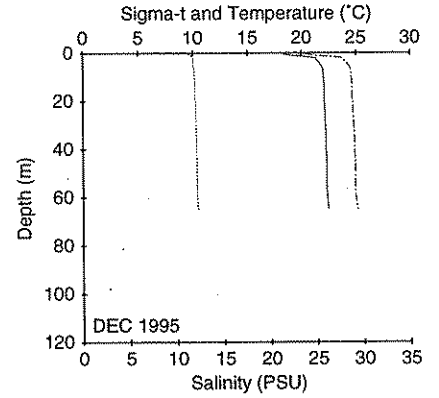
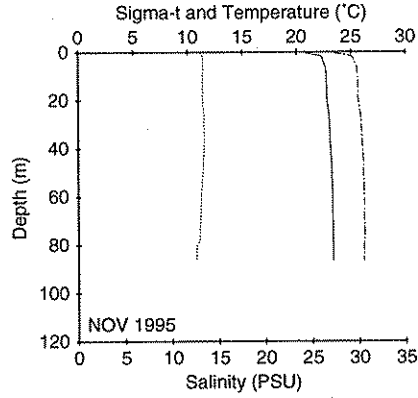
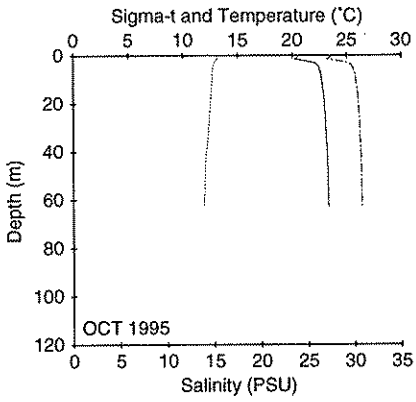
**Legend: Temperature = Dotted Line Salinity = Dashed Line Sigma-t = Solid Line**

# ELB015 Elliott Bay - E. of Duwamish Head



**Legend: Light Transmission = Solid Line Dissolved Oxygen = Dotted Line**

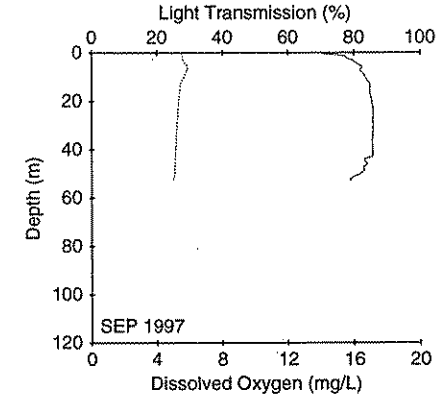
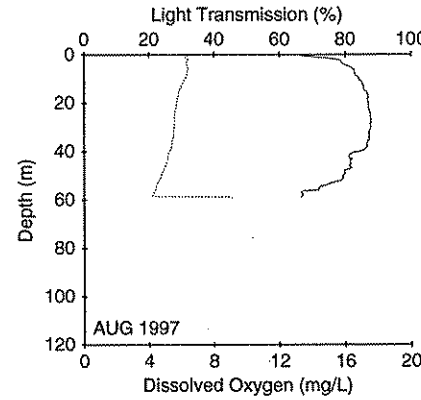
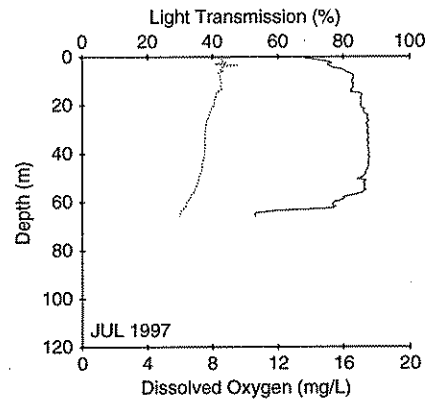
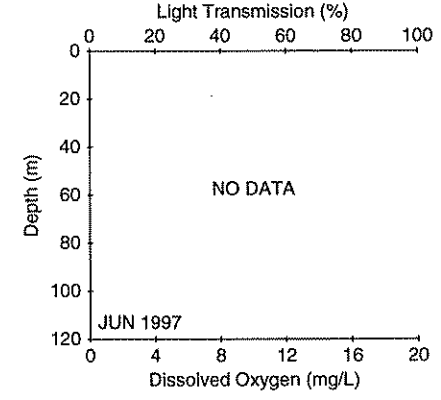
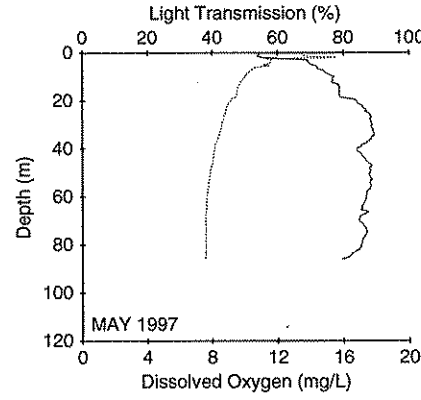
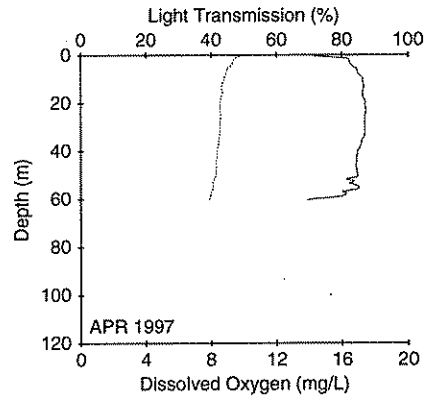
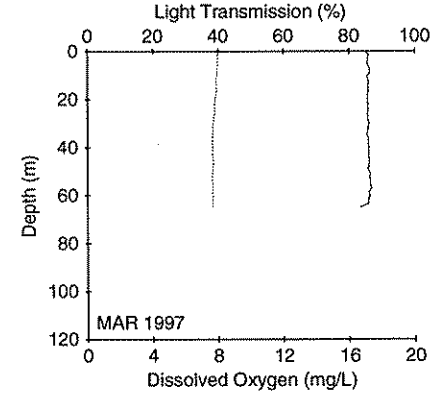
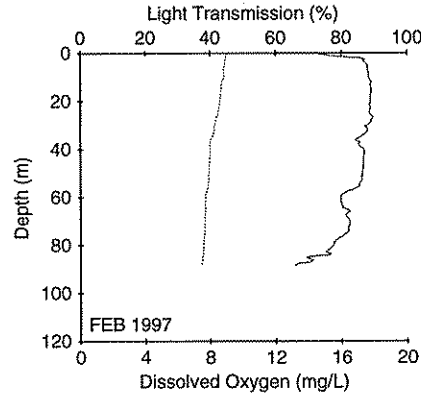
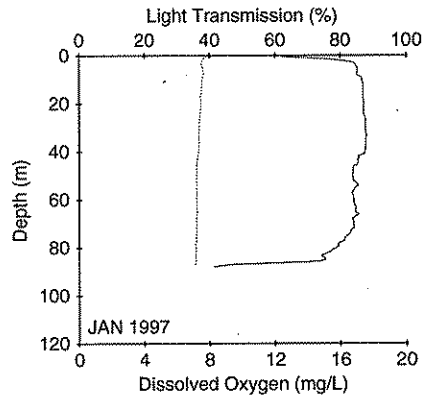
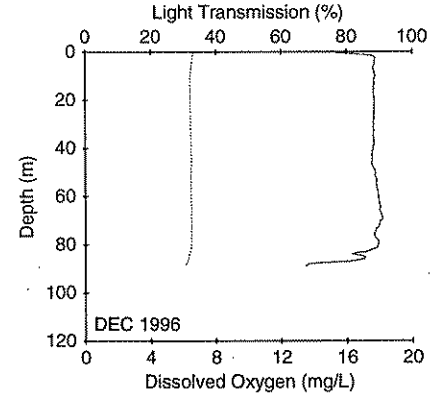
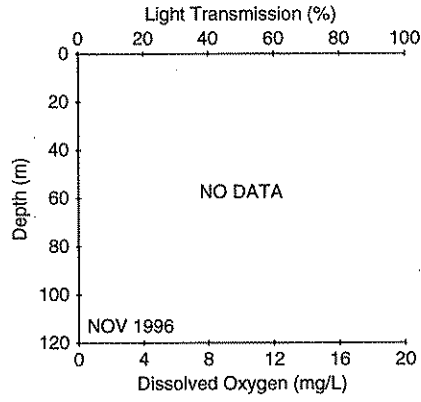
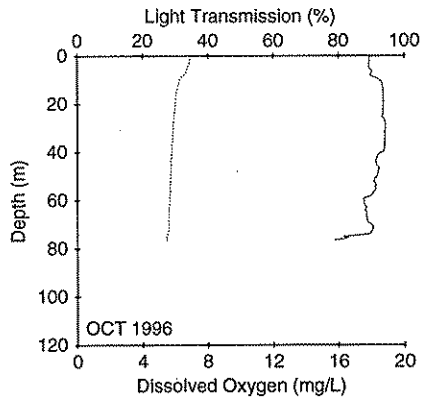
**ELB015 Elliott Bay - E. of Duwamish Head**



**Legend: Temperature = Dotted Line Salinity = Dashed Line Sigma-t = Solid Line**

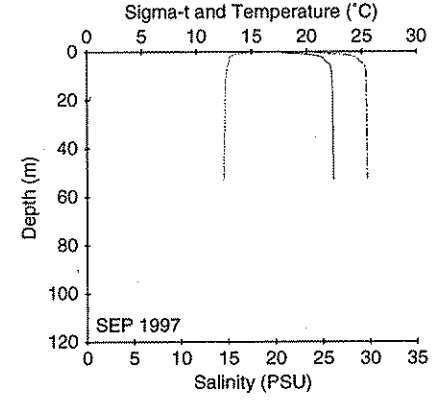
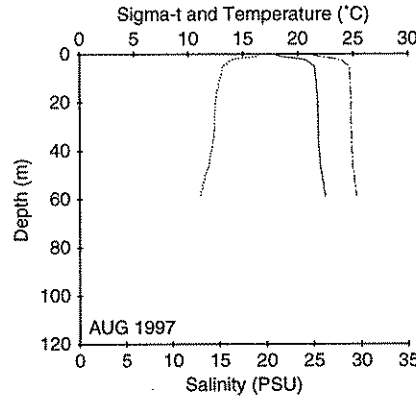
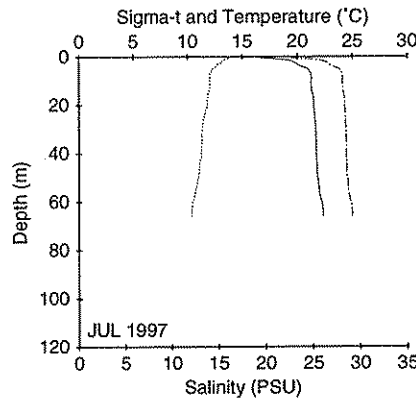
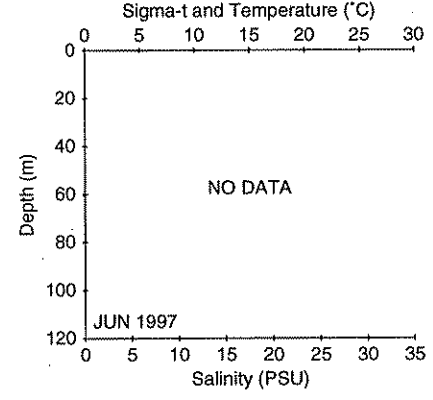
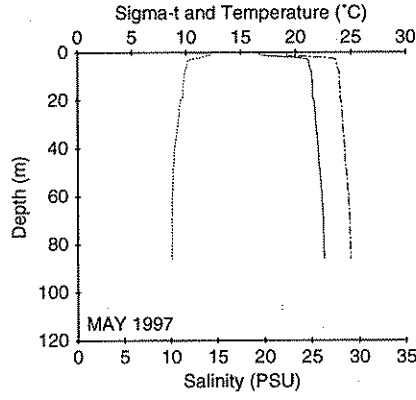
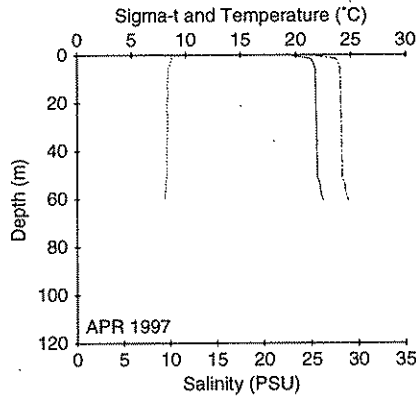
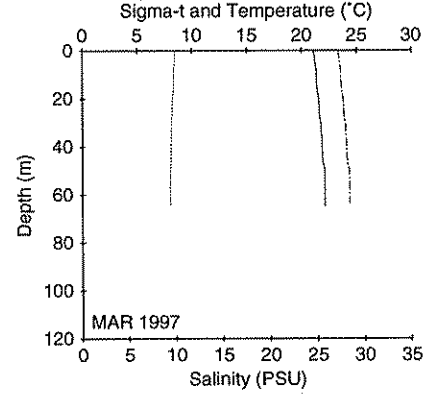
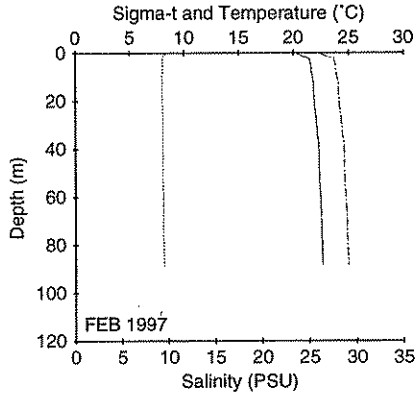
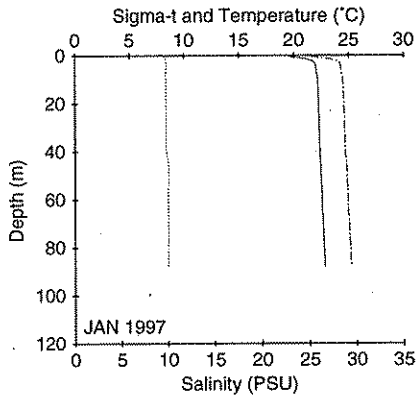
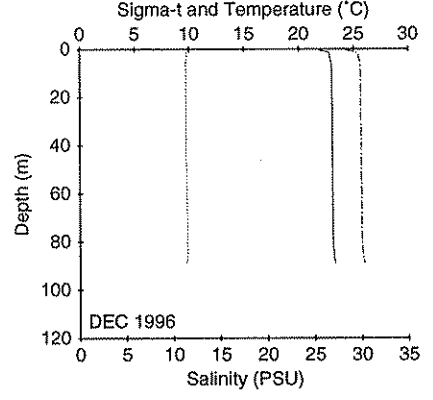
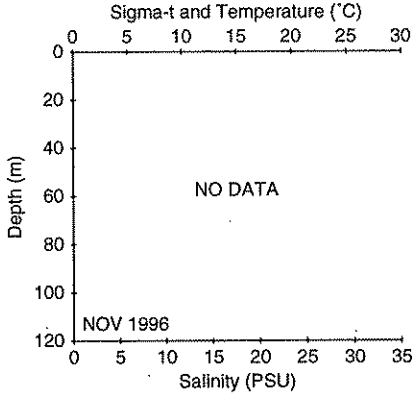
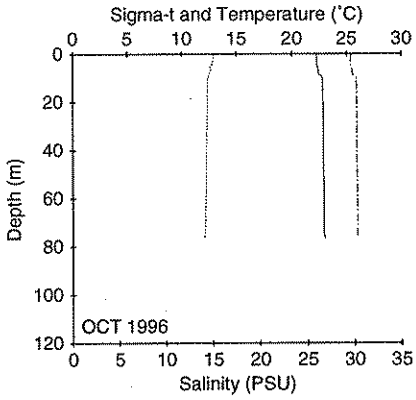


# ELB015 Elliott Bay - E. of Duwamish Head



Legend: Light Transmission = Solid Line Dissolved Oxygen = Dotted Line

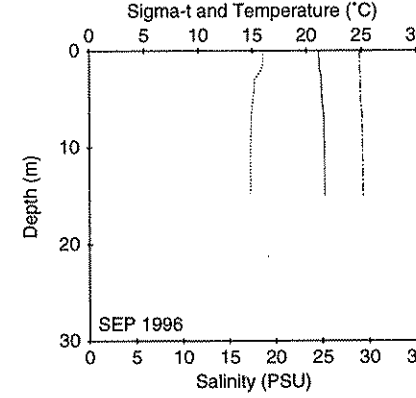
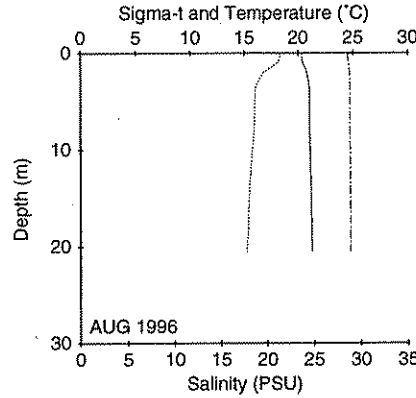
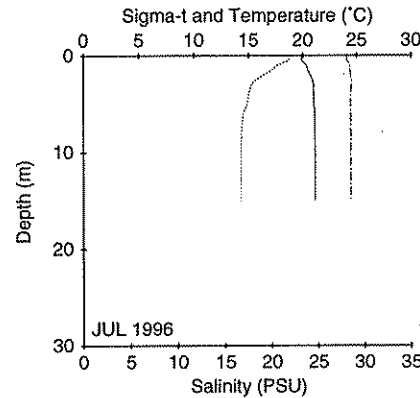
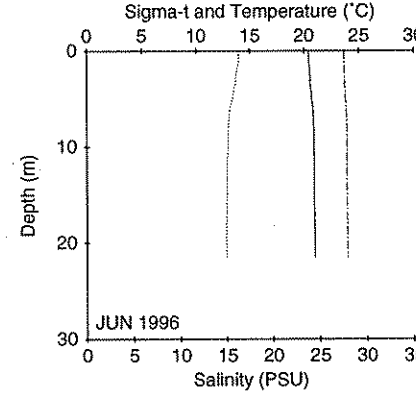
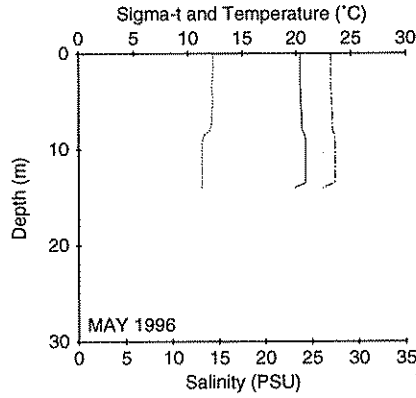
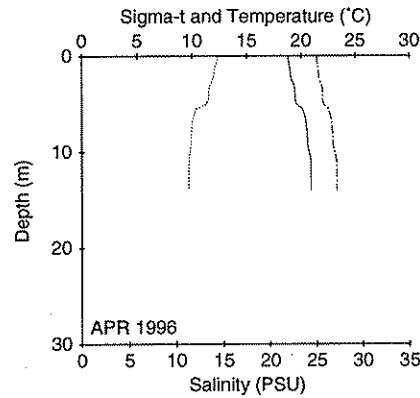
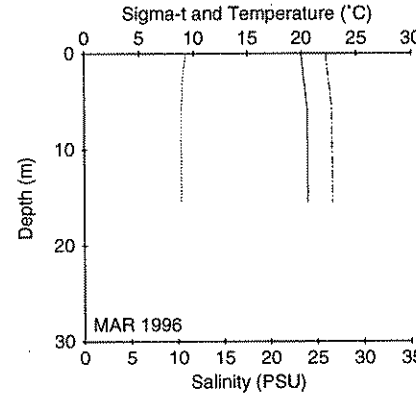
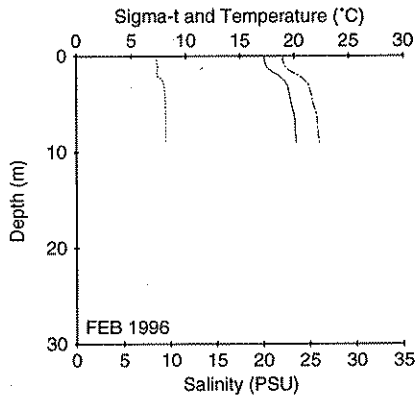
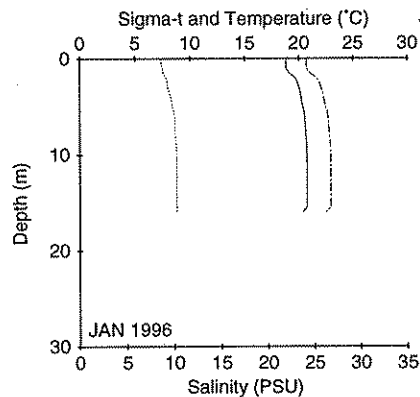
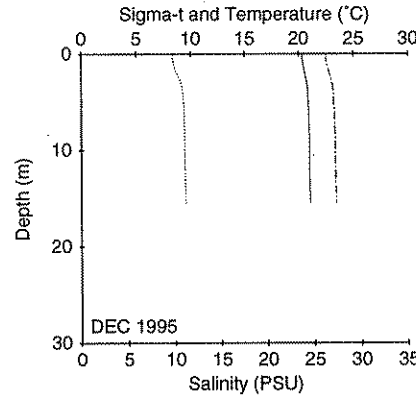
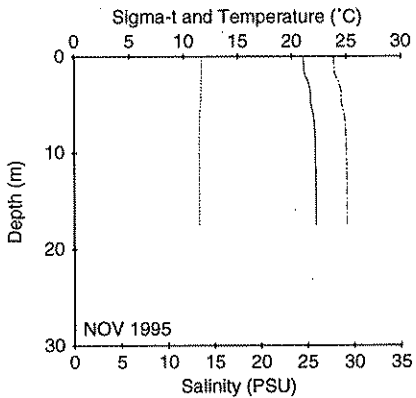
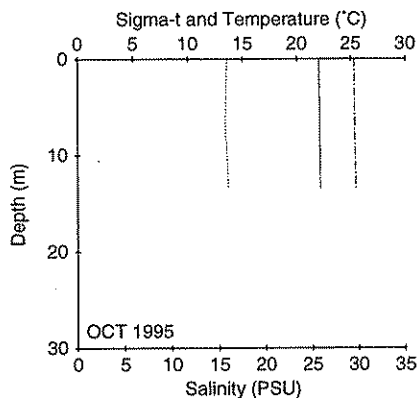
**ELB015 Elliott Bay - E. of Duwamish Head**



**Legend: Temperature = Dotted Line Salinity = Dashed Line Sigma-t = Solid Line**

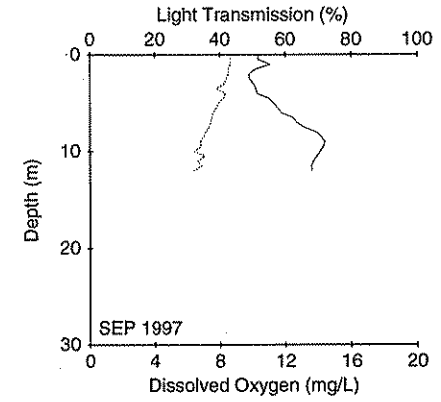
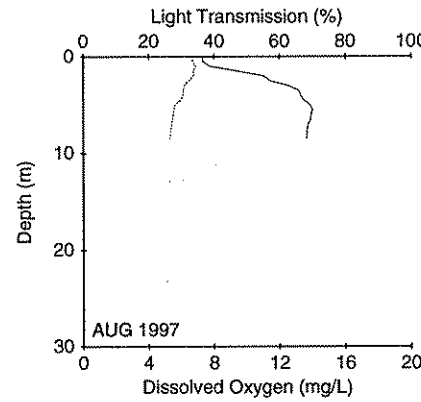
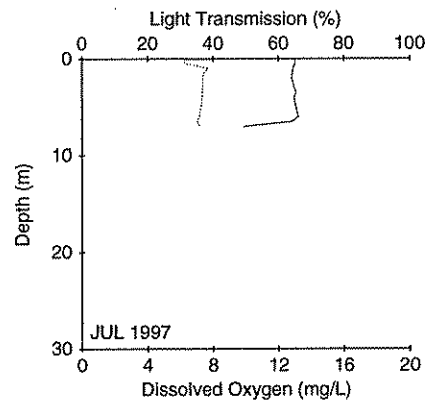
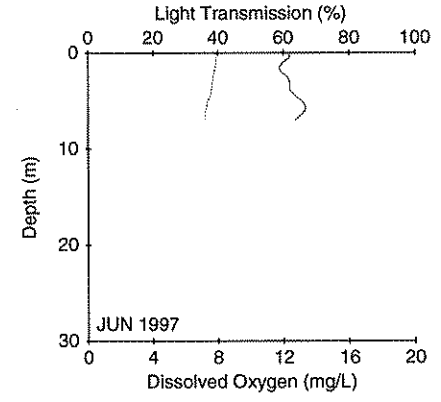
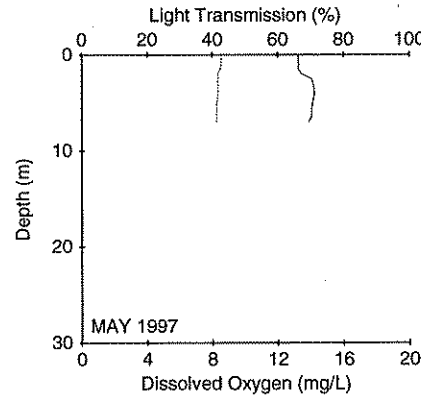
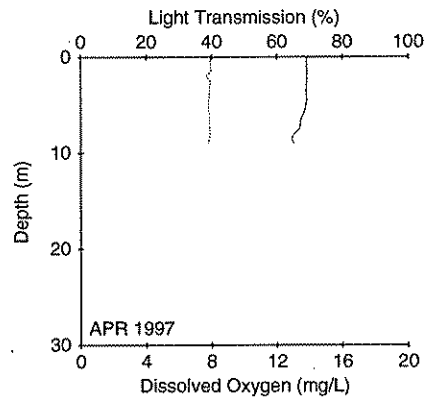
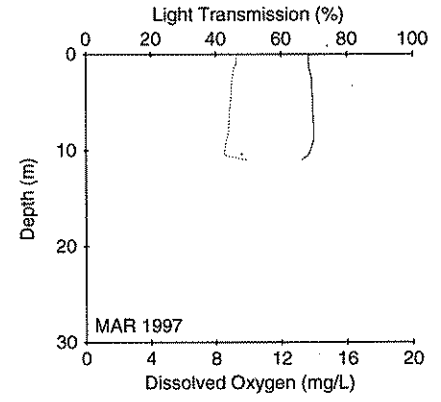
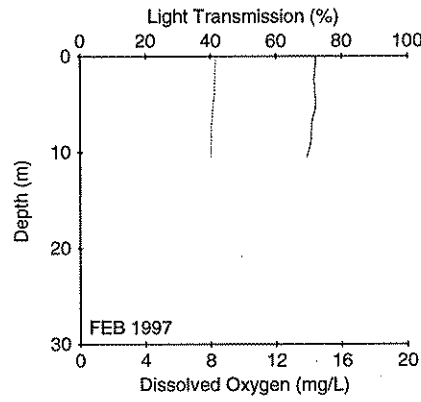
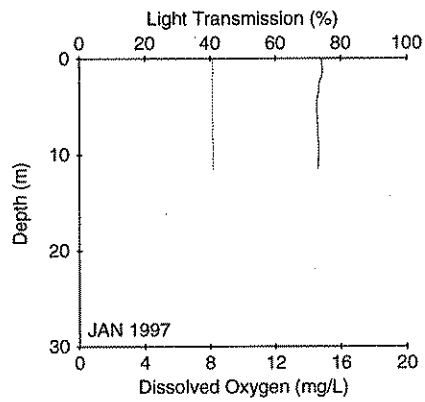
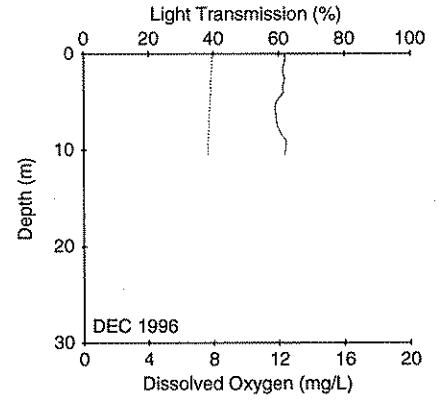
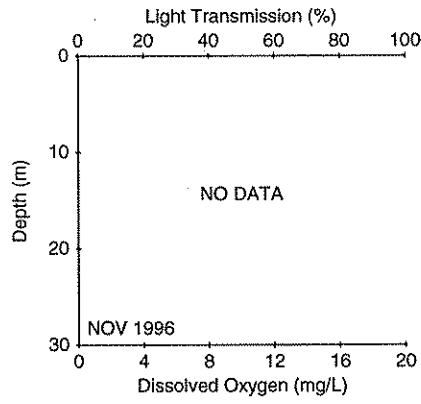
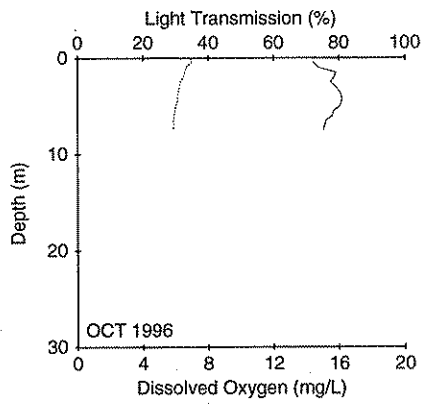


**ELD001 Eld Inlet - Flapjack Point**



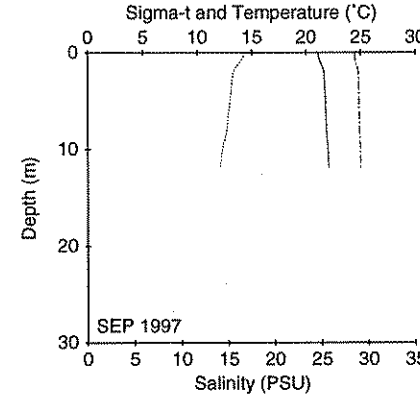
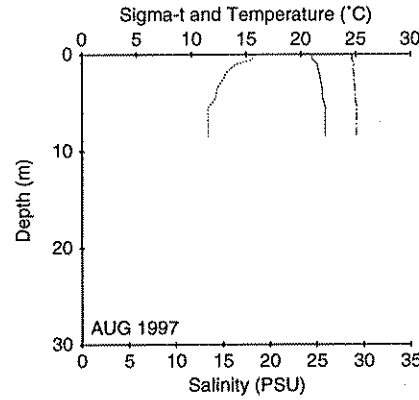
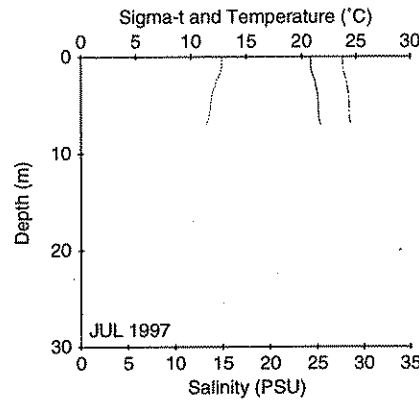
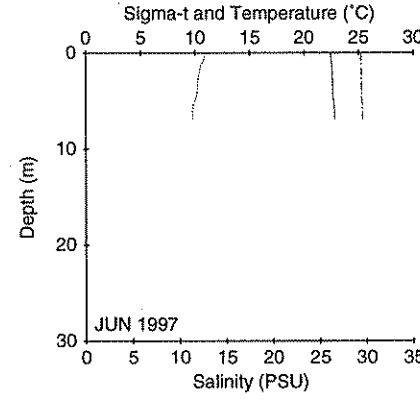
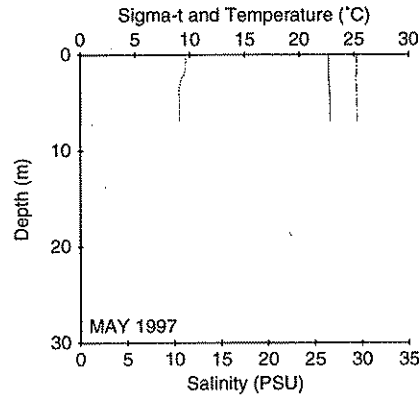
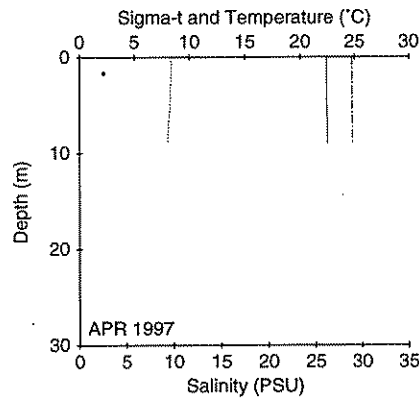
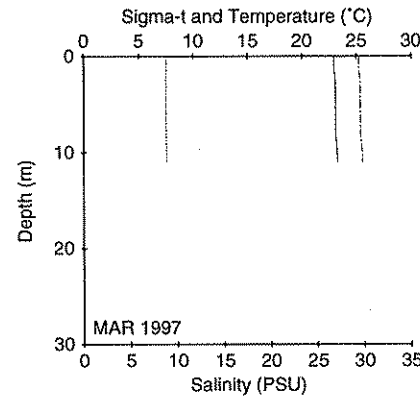
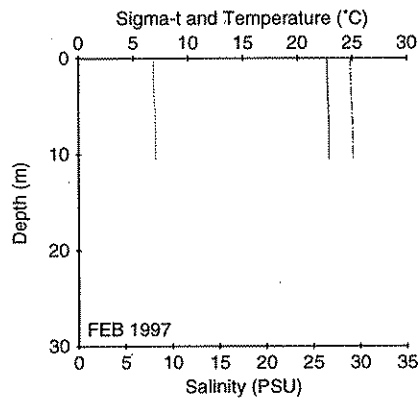
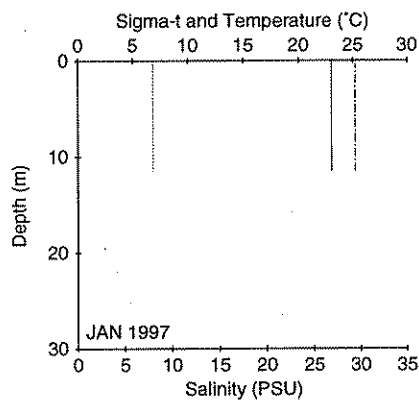
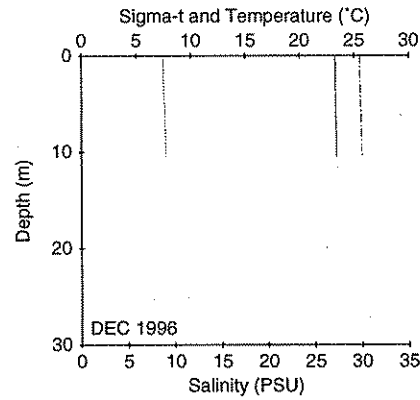
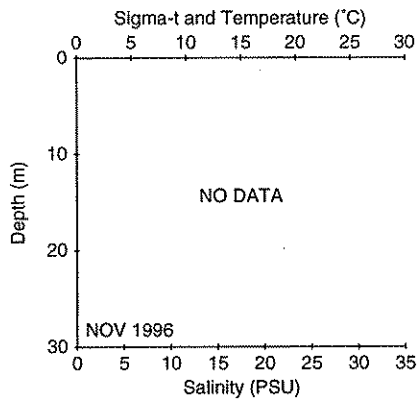
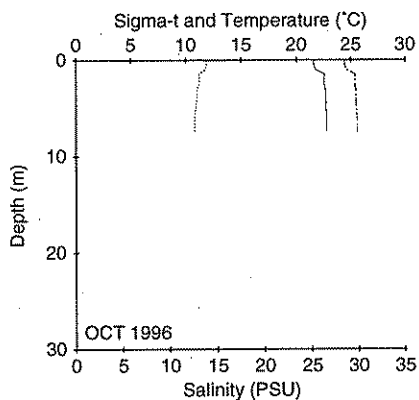
**Legend: Temperature = Dotted Line Salinity = Dashed Line Sigma-t = Solid Line**

**FID001 Fidalgo Bay - E. of Anacortes**



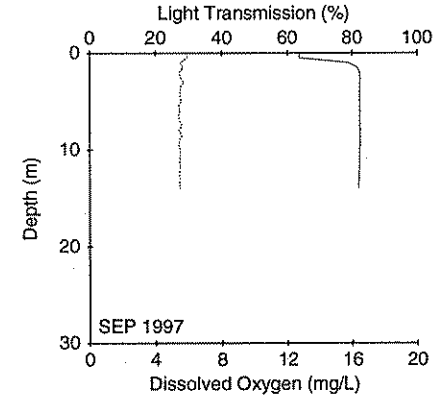
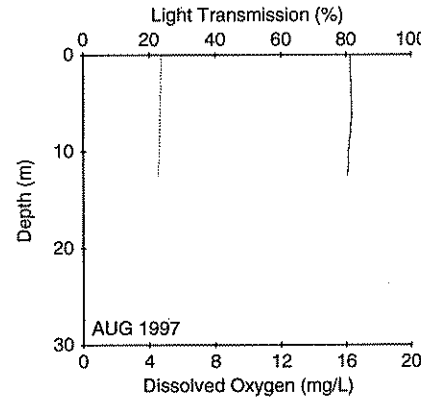
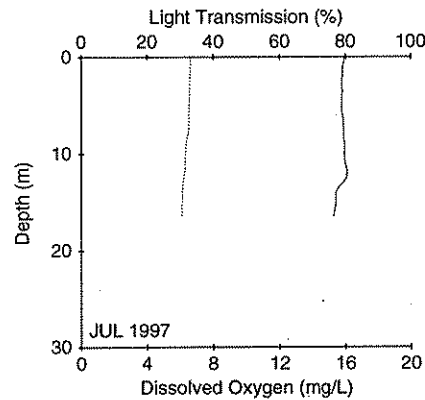
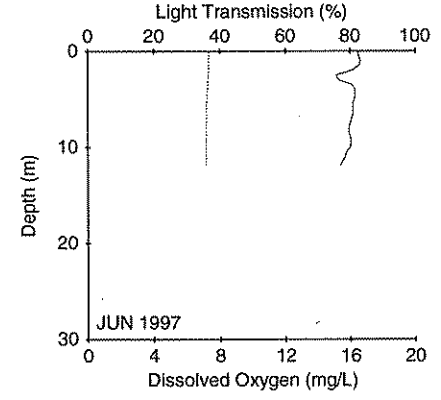
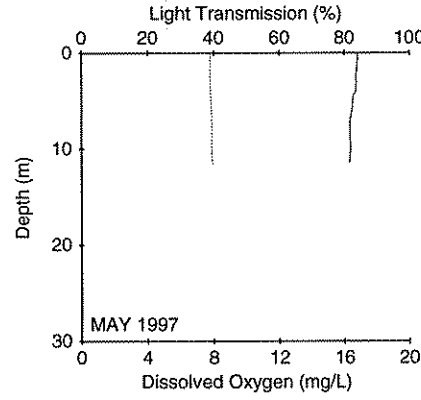
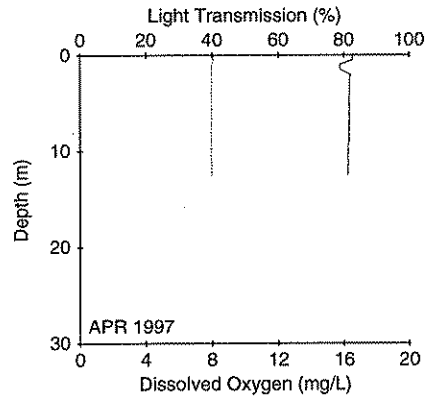
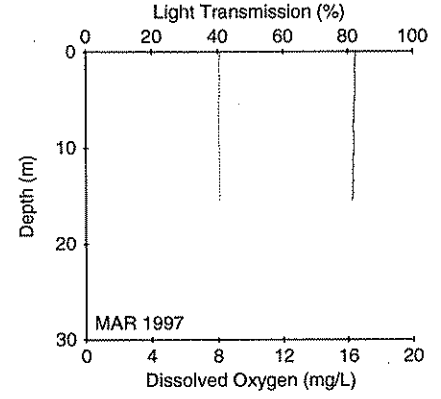
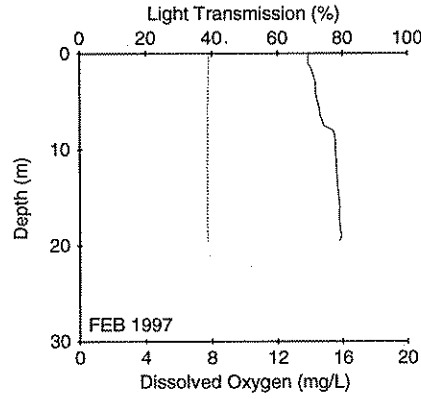
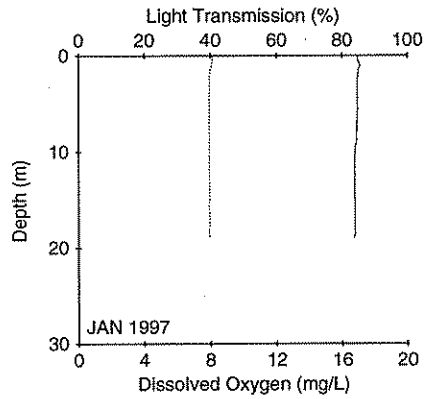
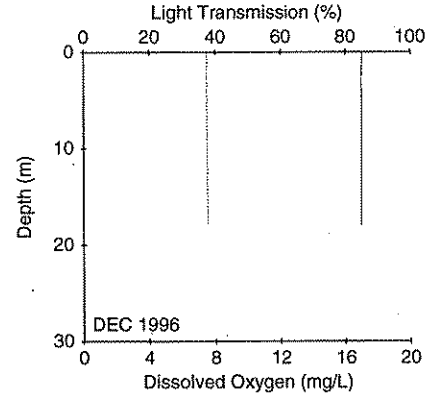
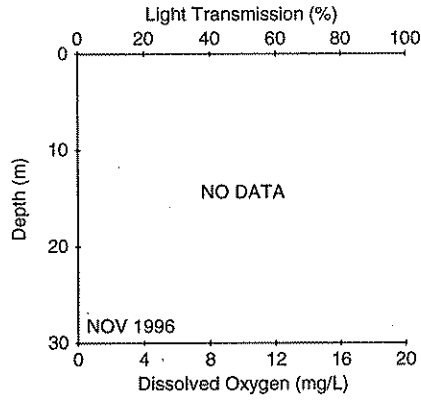
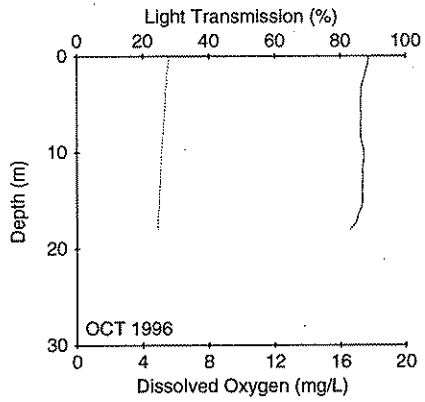
**Legend: Light Transmission = Solid Line Dissolved Oxygen = Dotted Line**

**FID001 Fidalgo Bay - E. of Anacortes**



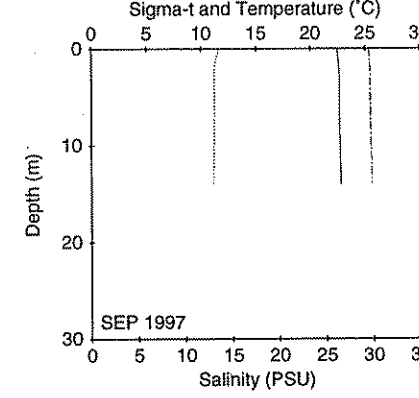
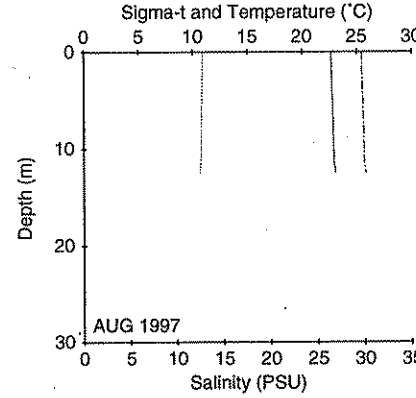
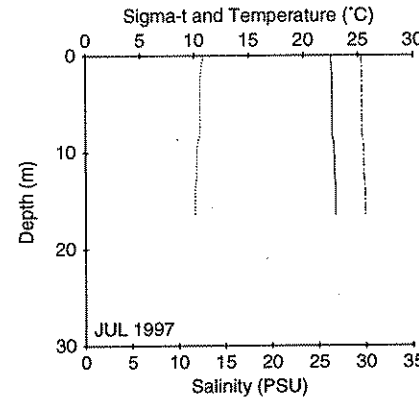
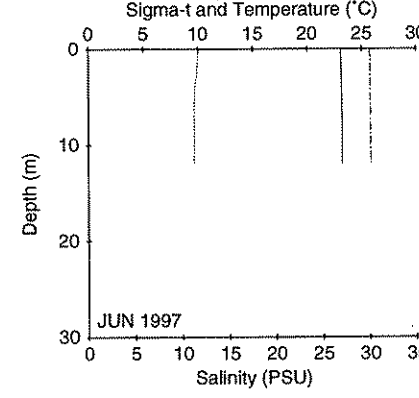
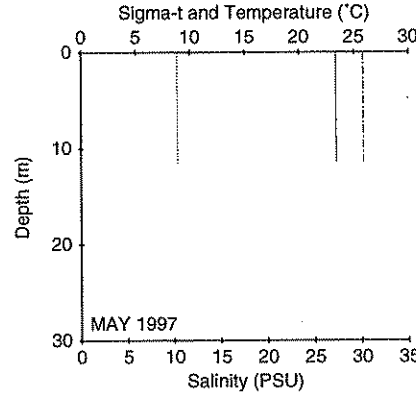
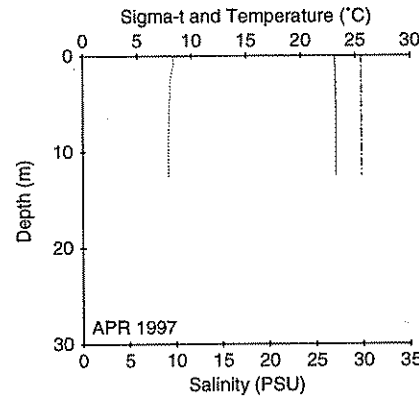
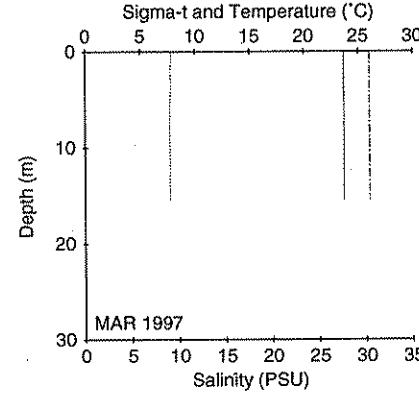
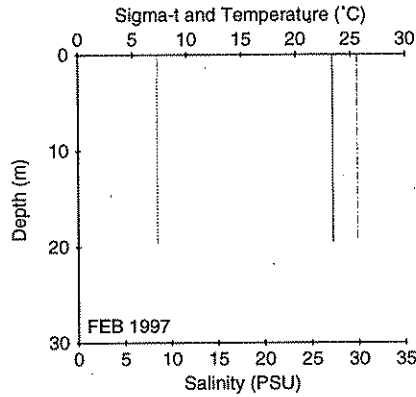
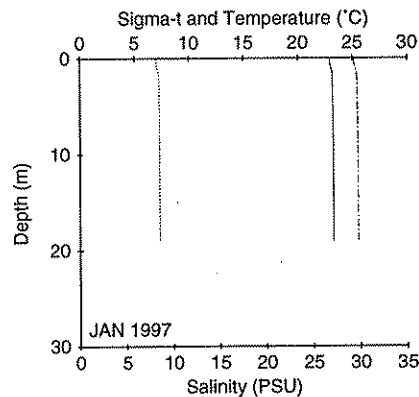
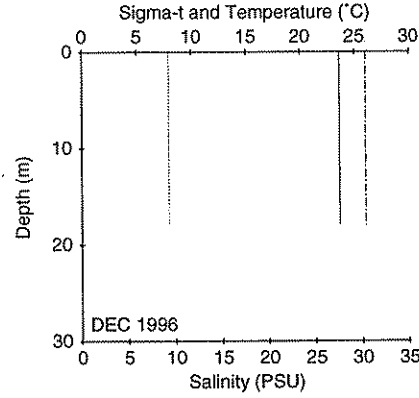
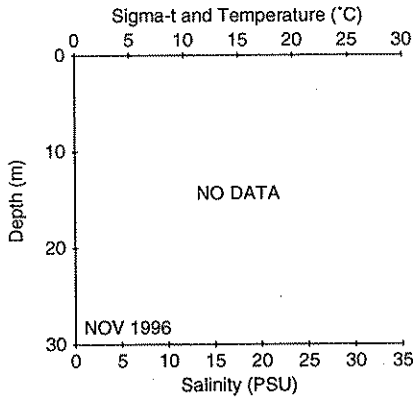
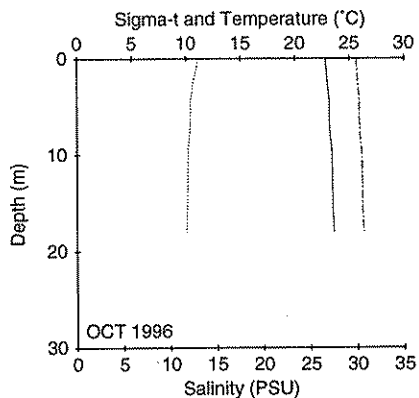
**Legend: Temperature = Dotted Line Salinity = Dashed Line Sigma-t = Solid Line**

**FRI001 San Juan Island - Friday Harbor**



**Legend: Light Transmission = Solid Line Dissolved Oxygen = Dotted Line**

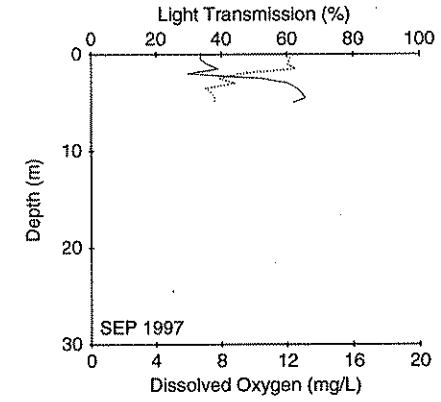
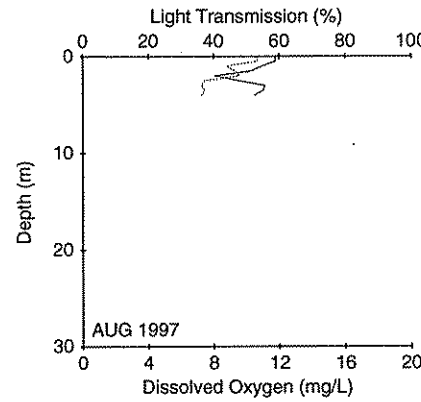
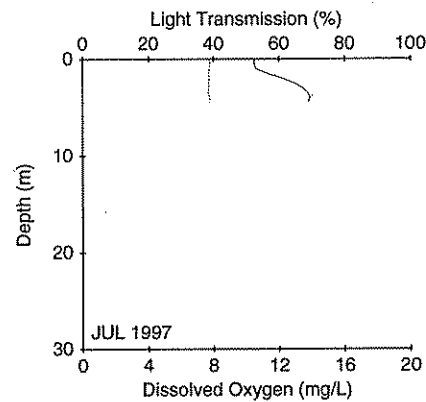
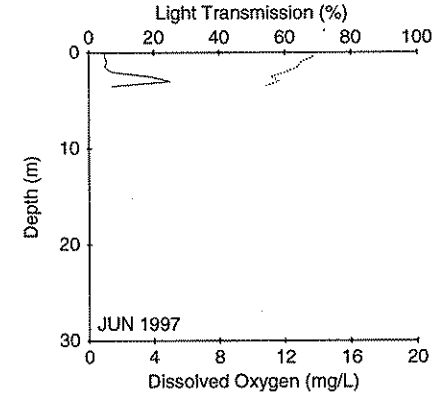
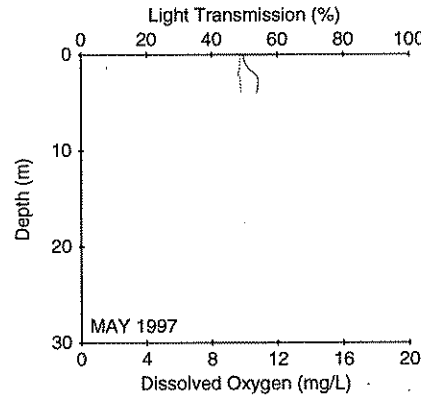
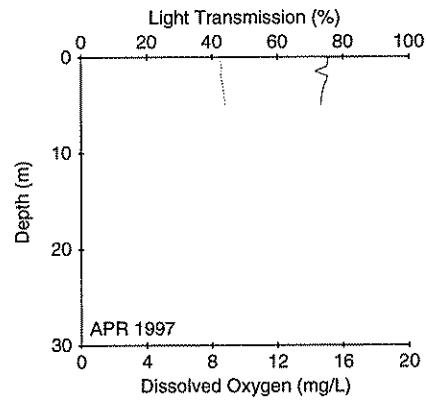
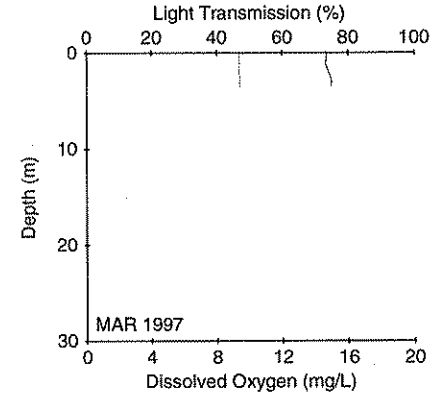
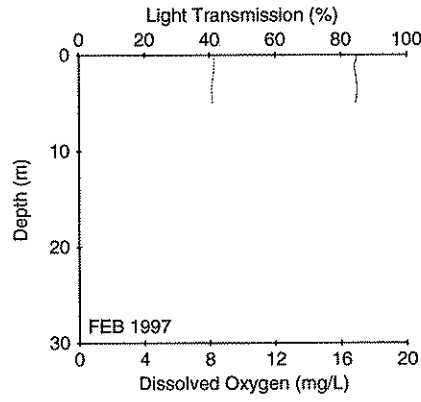
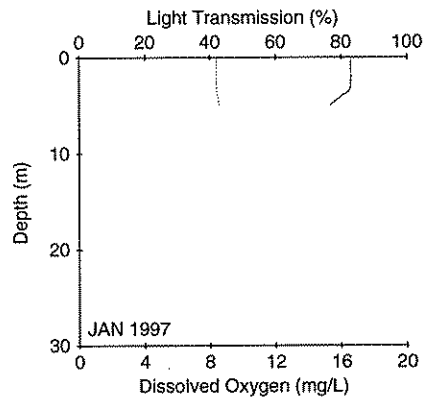
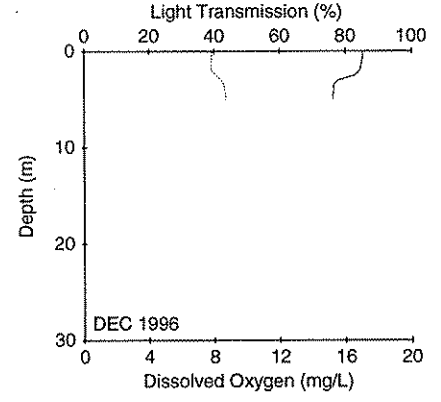
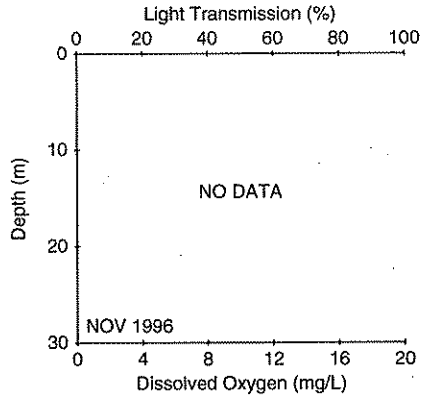
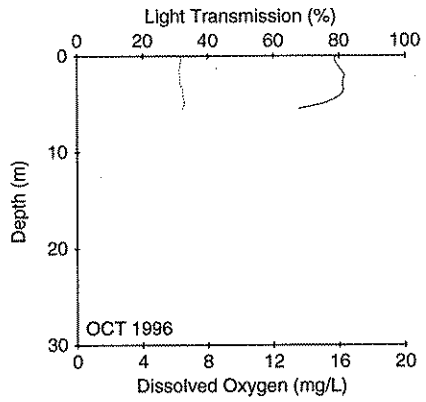
**FRI001 San Juan Island - Friday Harbor**



**Legend: Temperature = Dotted Line Salinity = Dashed Line Sigma-t = Solid Line**

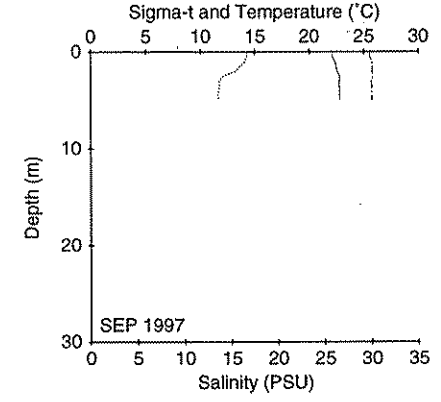
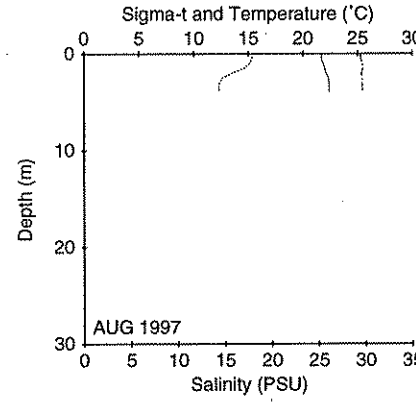
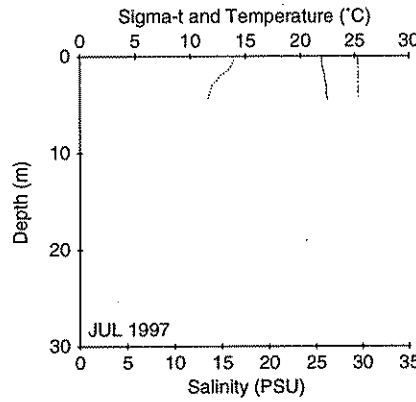
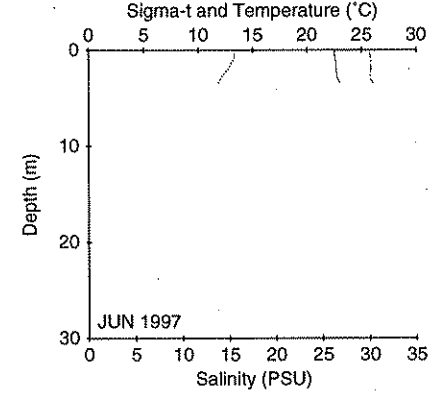
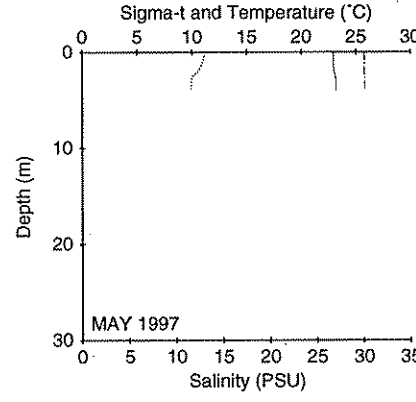
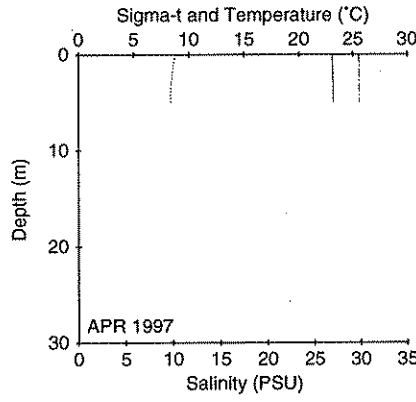
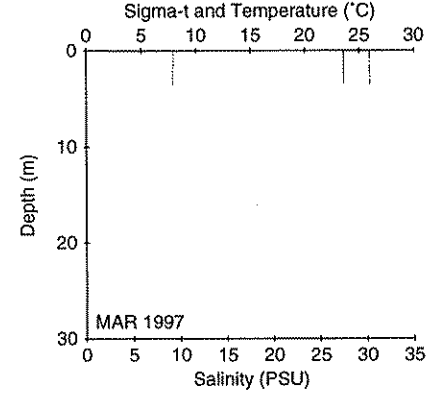
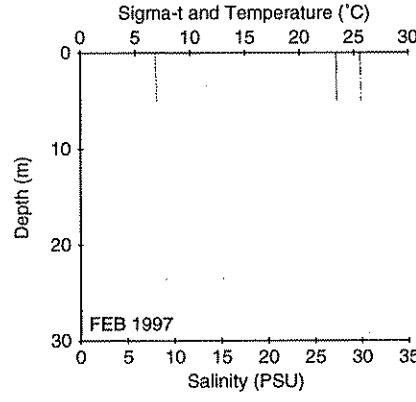
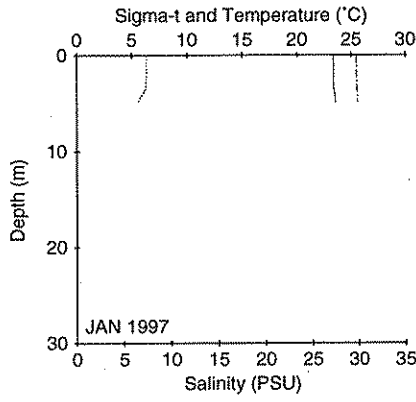
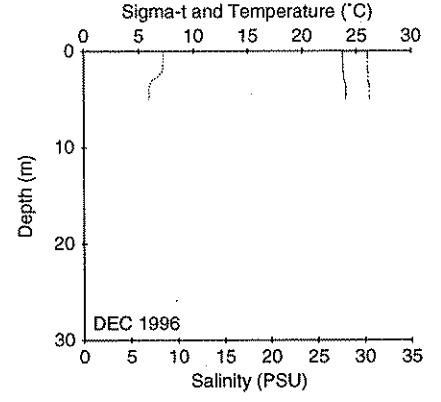
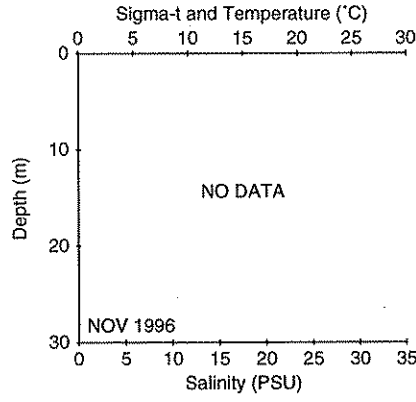
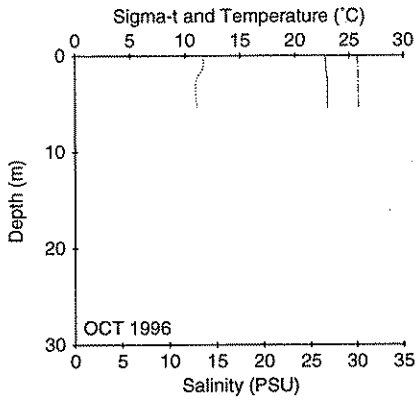


# FSH001 Lopez Island - Fisherman Bay



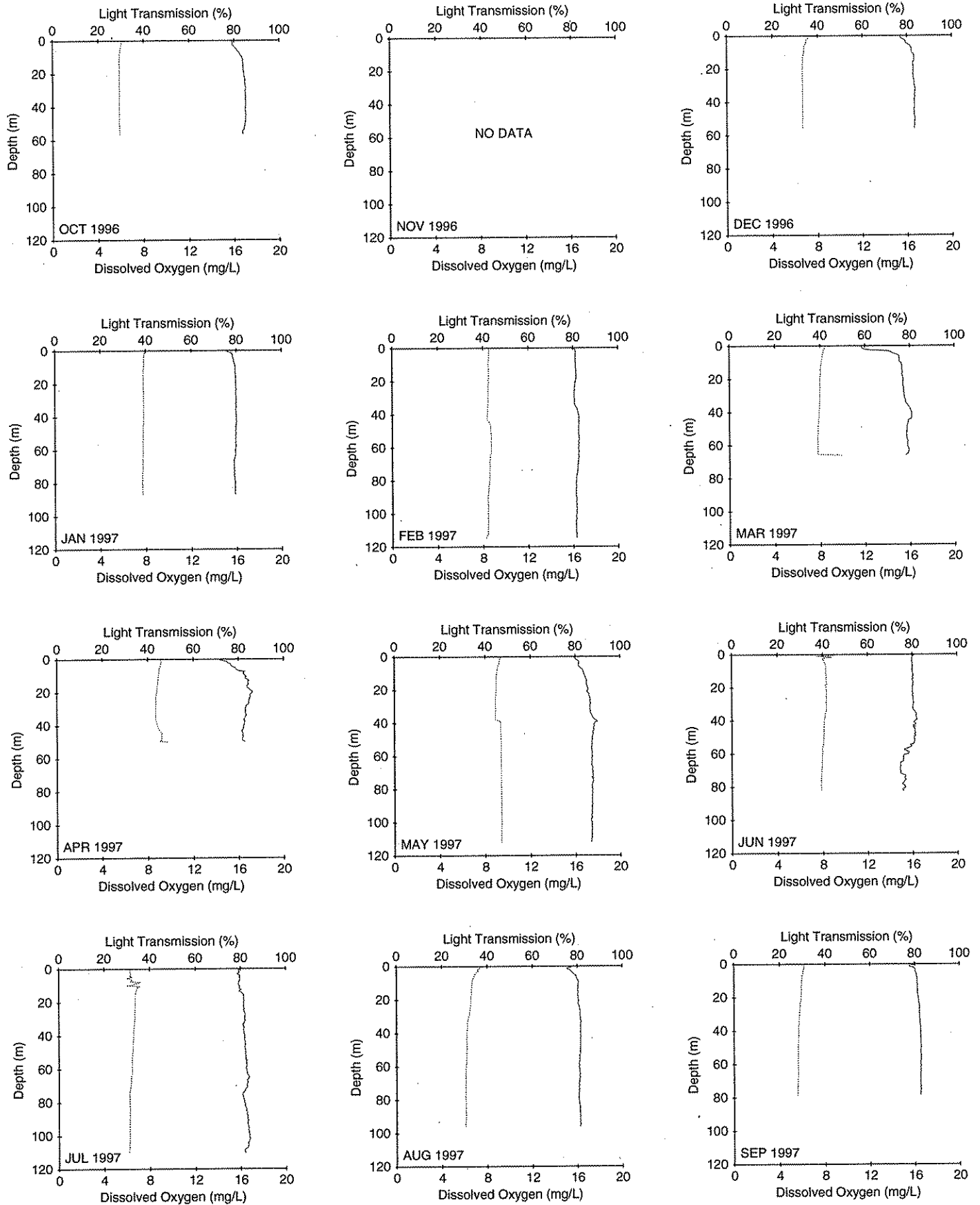
**Legend: Light Transmission = Solid Line Dissolved Oxygen = Dotted Line**

**FSH001 Lopez Island - Fisherman Bay**



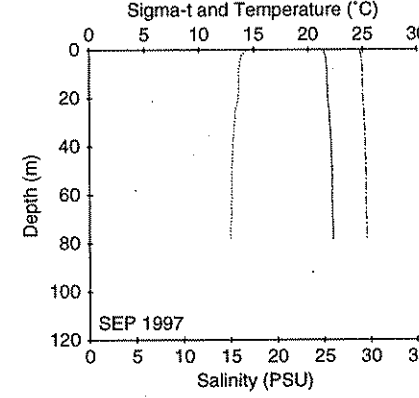
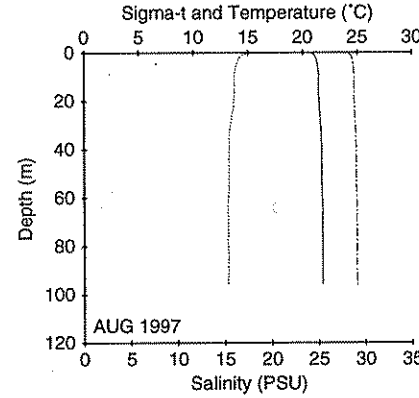
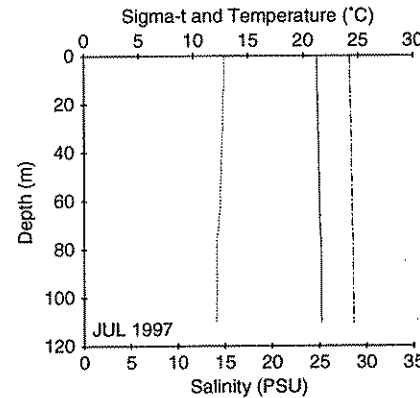
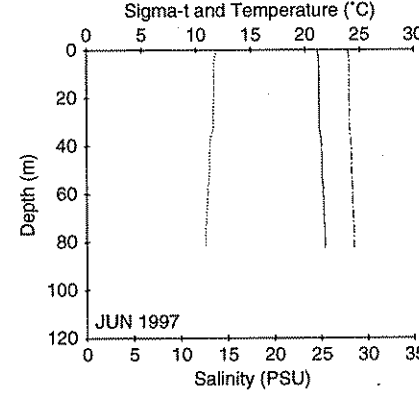
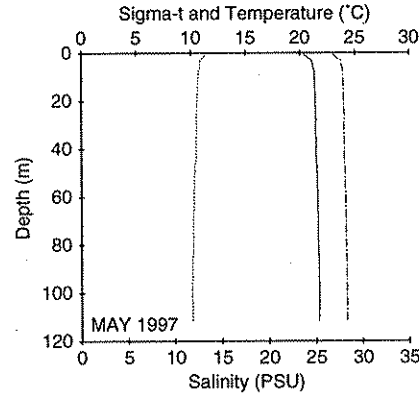
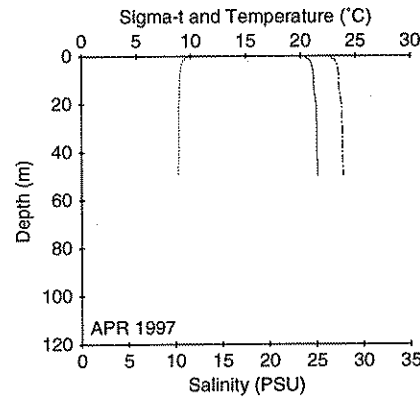
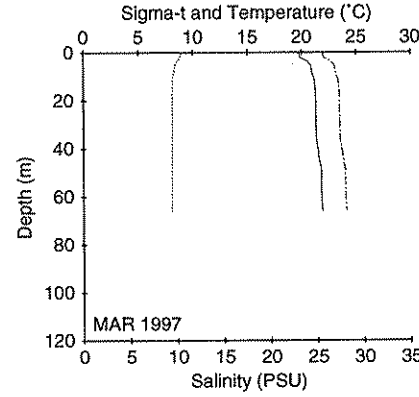
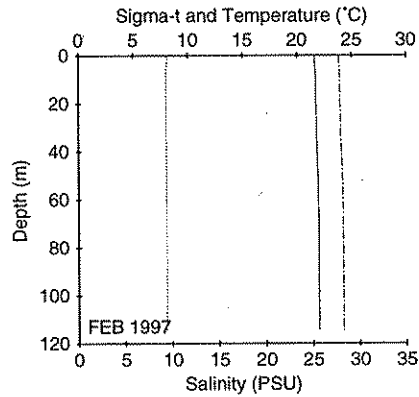
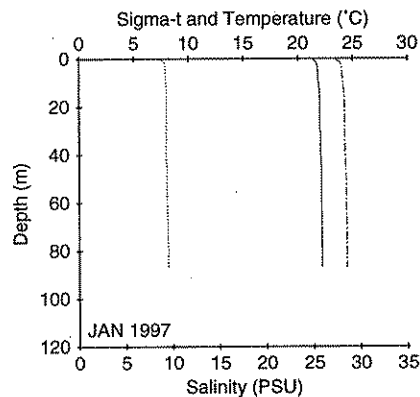
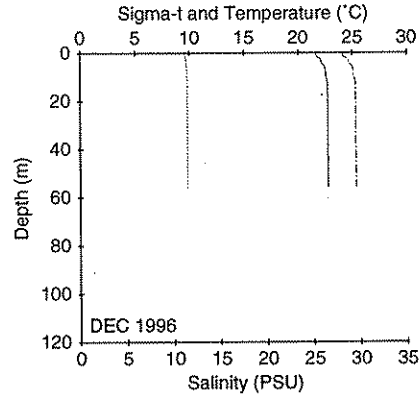
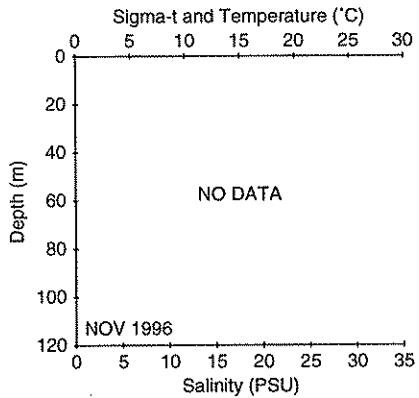
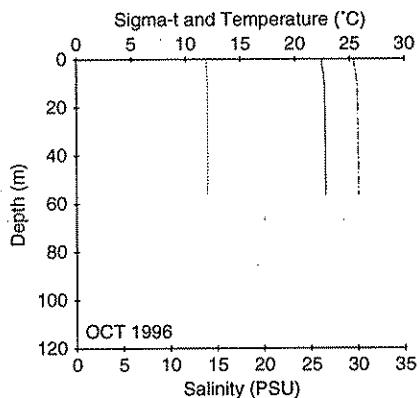
**Legend: Temperature = Dotted Line Salinity = Dashed Line Sigma-t = Solid Line**

# GOR001 Gordon Point - Gordon Point



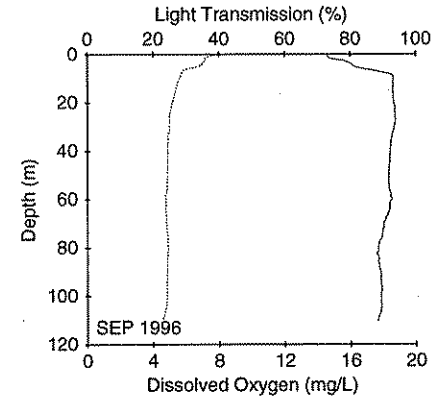
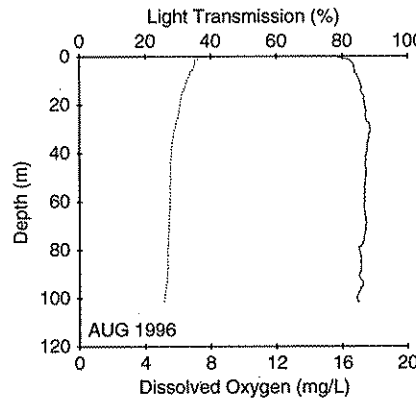
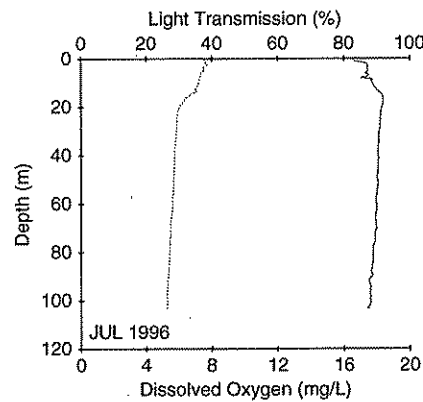
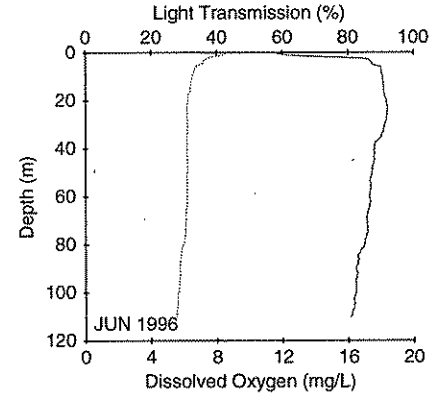
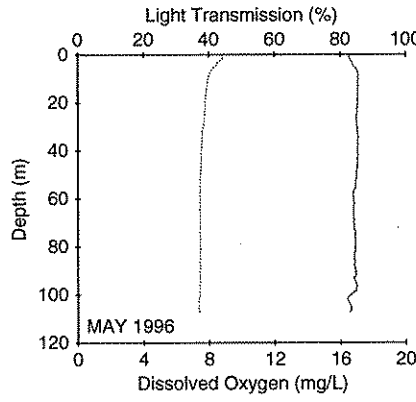
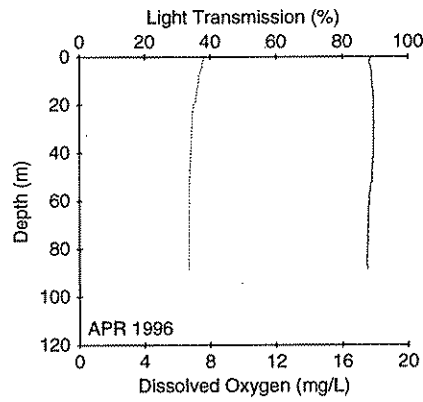
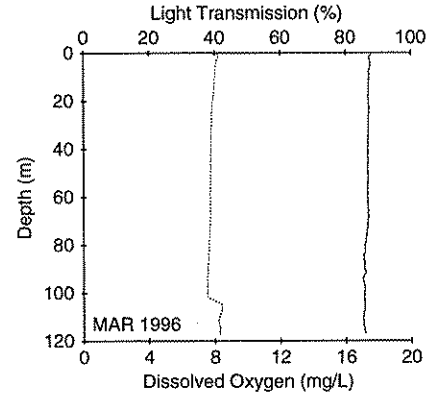
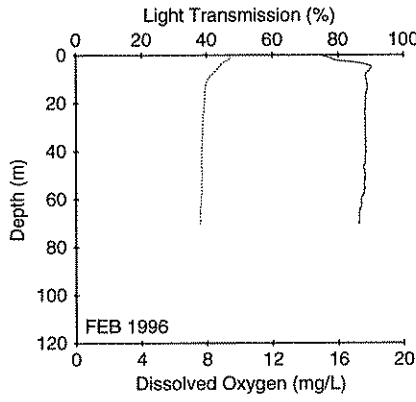
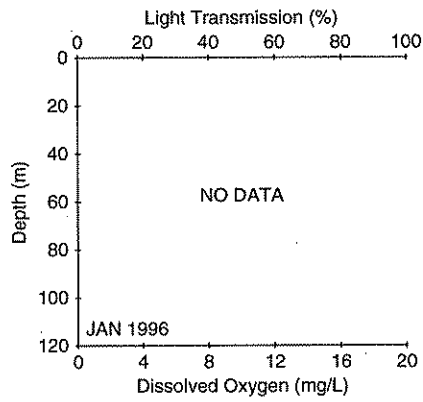
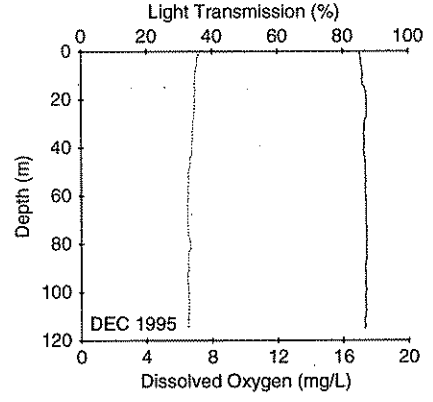
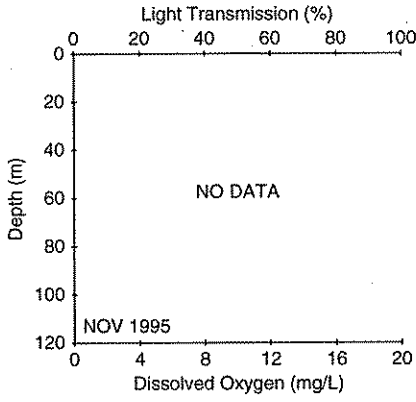
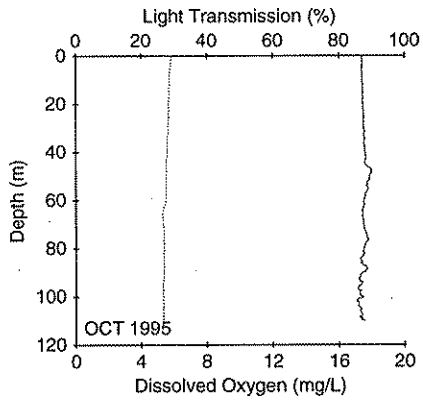
**Legend: Light Transmission = Solid Line Dissolved Oxygen = Dotted Line**

**GOR001 Gordon Point - Gordon Point**



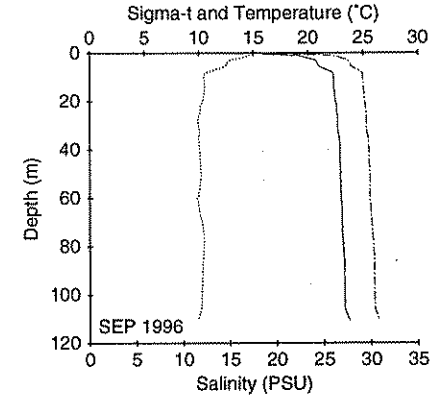
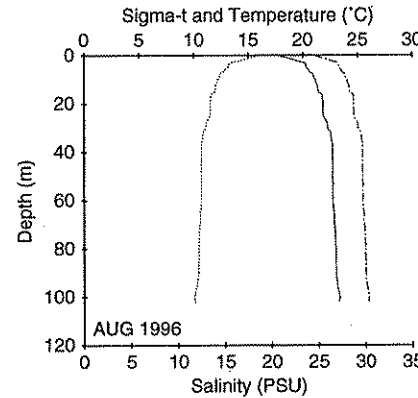
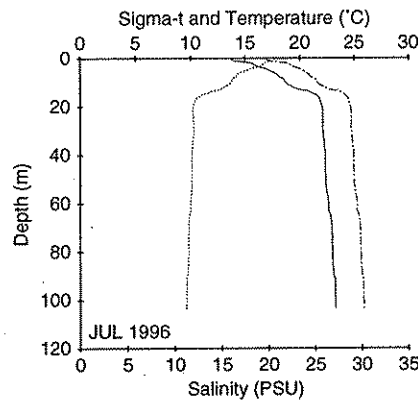
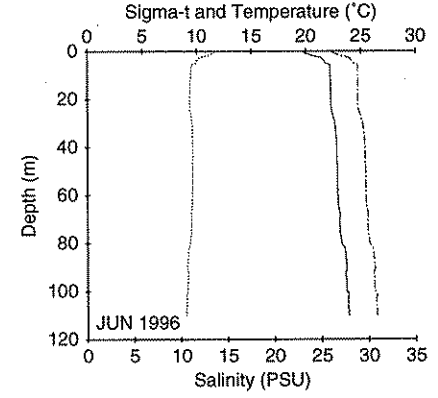
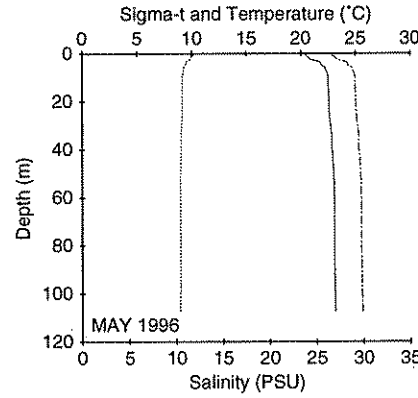
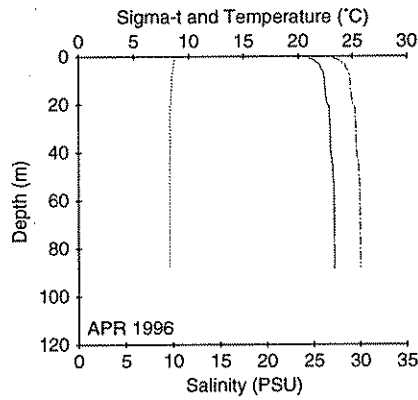
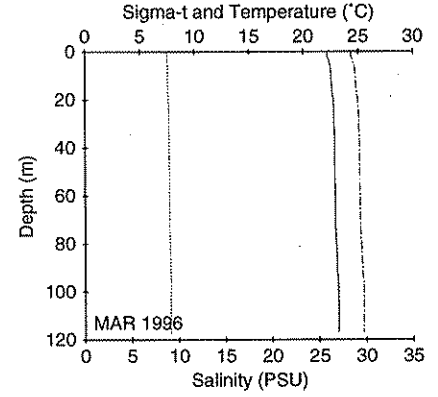
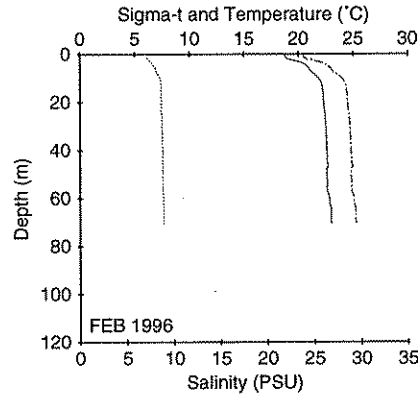
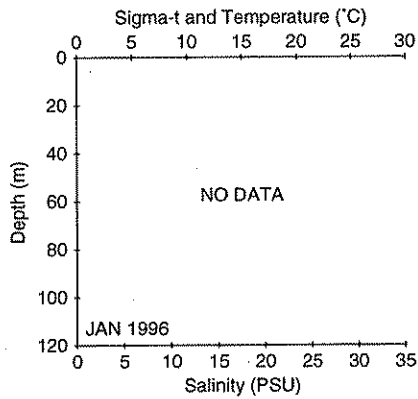
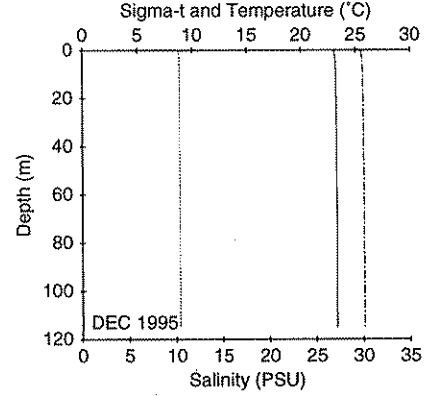
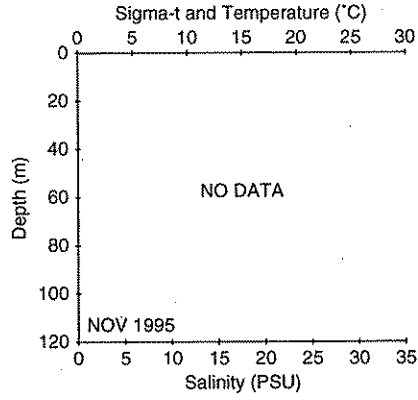
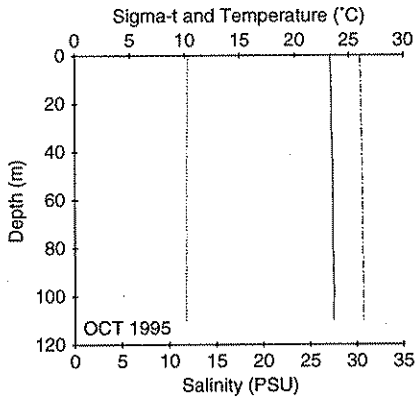
**Legend: Temperature = Dotted Line Salinity = Dashed Line Sigma-t = Solid Line**

**GRG002 Georgia Strait - N. of Patos Island**



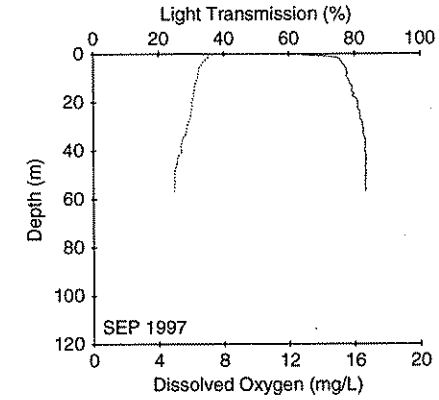
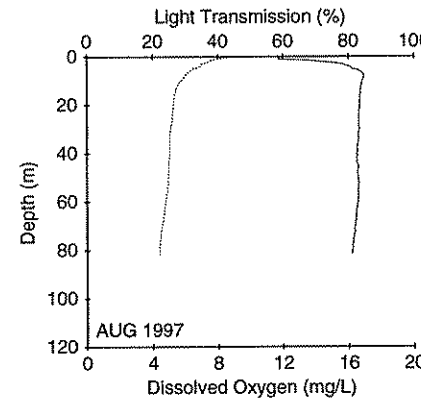
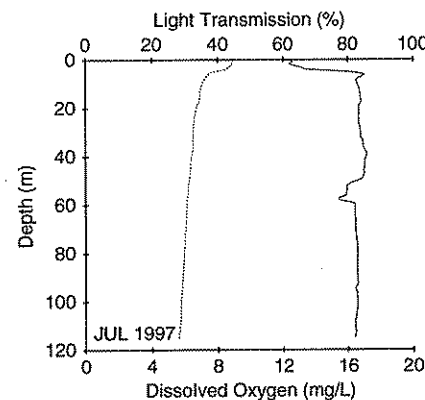
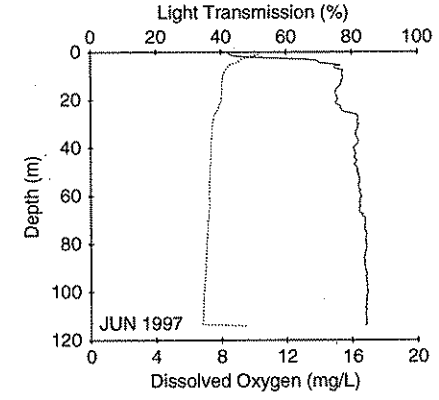
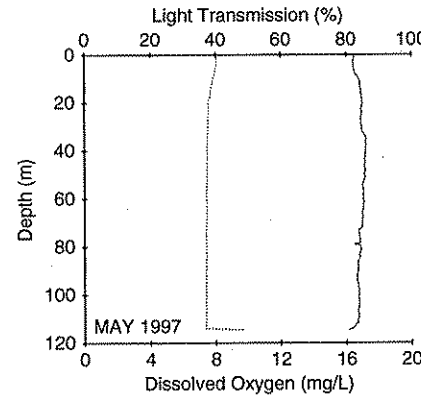
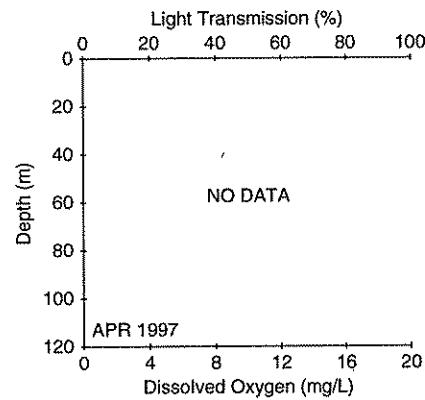
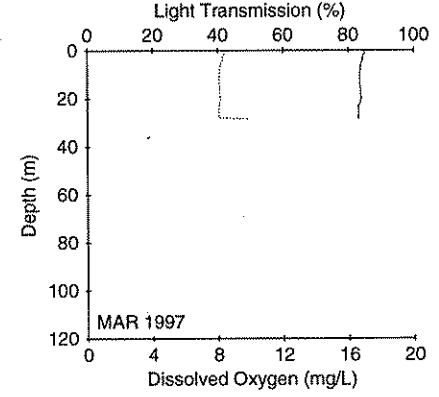
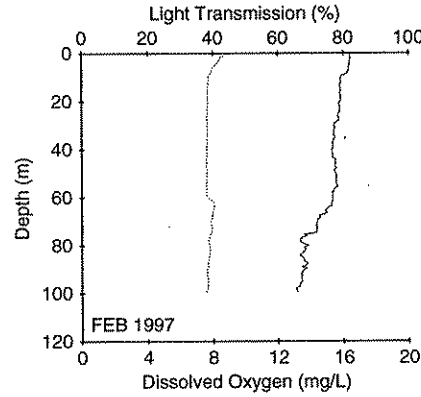
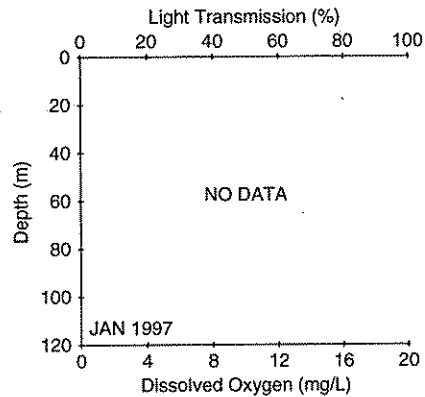
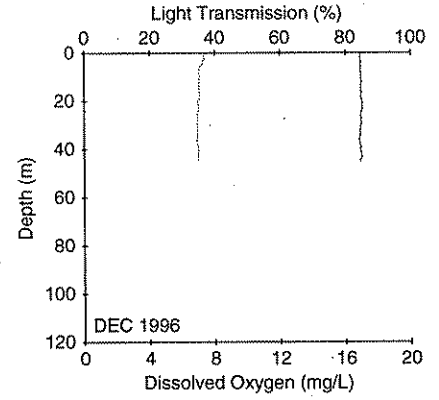
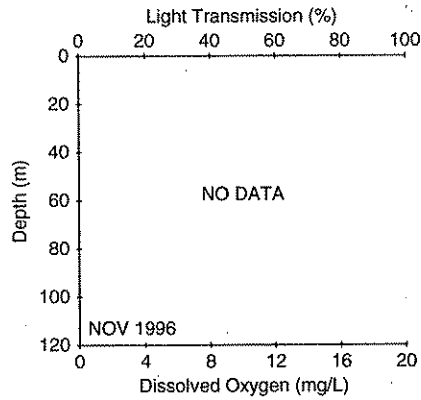
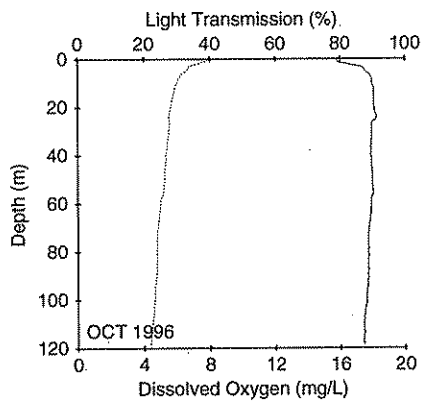
**Legend: Light Transmission = Solid Line Dissolved Oxygen = Dotted Line**

**GRG002 Georgia Strait - N. of Patos Island**



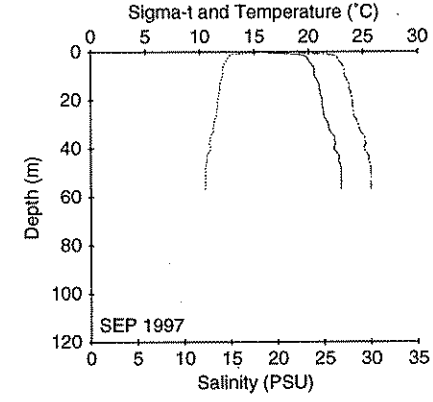
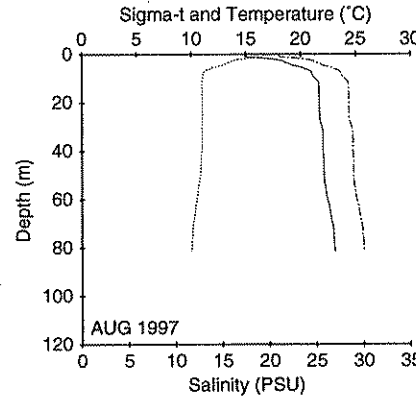
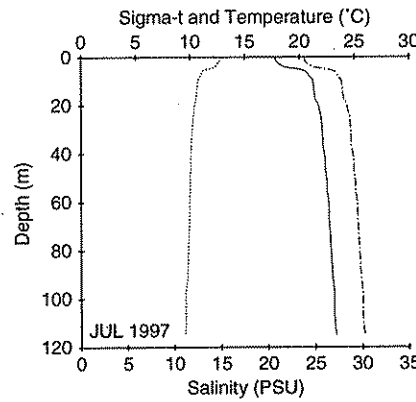
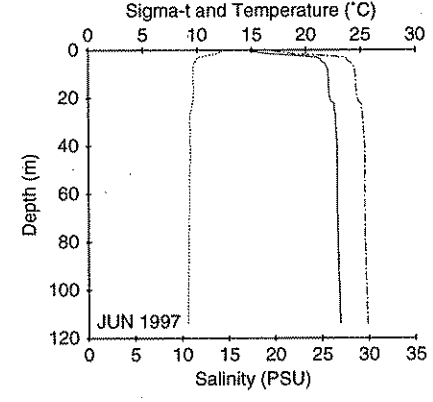
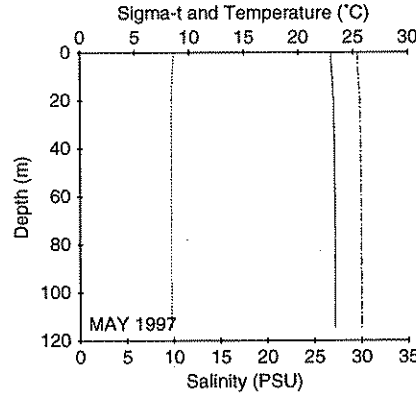
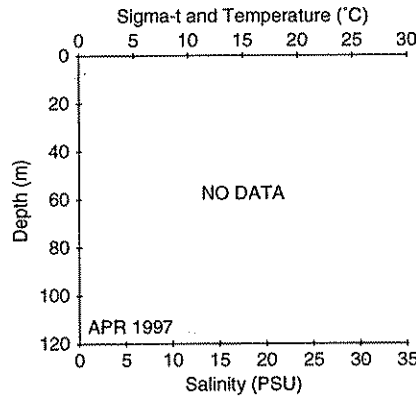
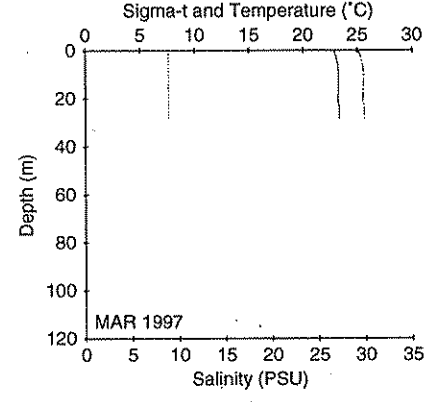
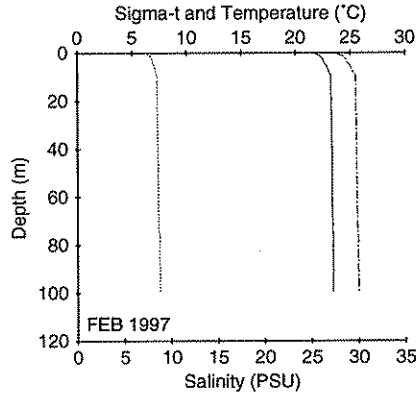
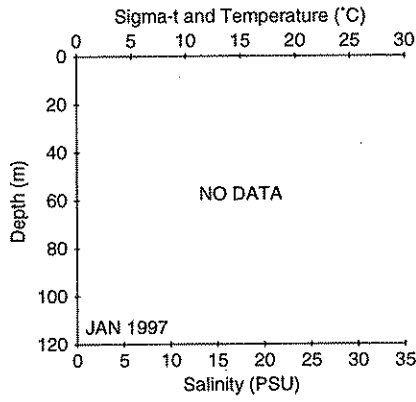
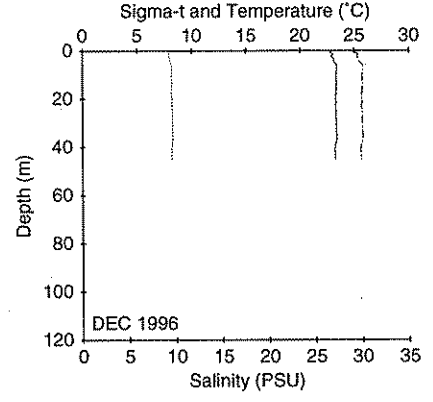
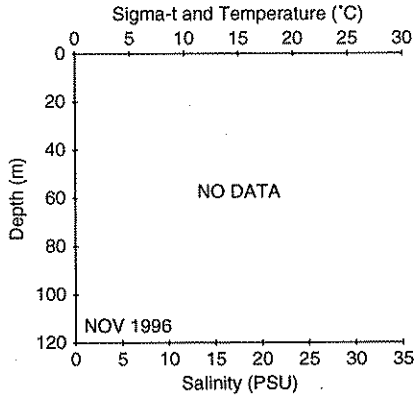
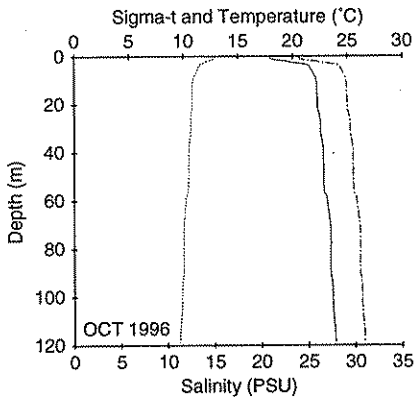
**Legend: Temperature = Dotted Line Salinity = Dashed Line Sigma-t = Solid Line**

**GRG002 Georgia Strait - N. of Patos Island**



**Legend: Light Transmission = Solid Line Dissolved Oxygen = Dotted Line**

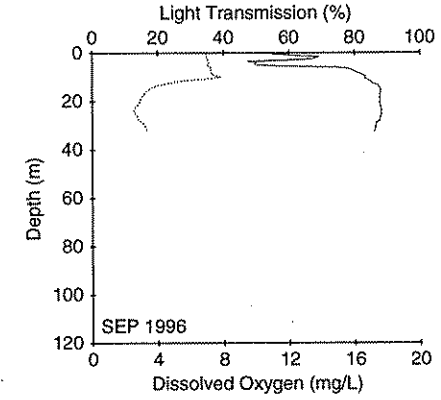
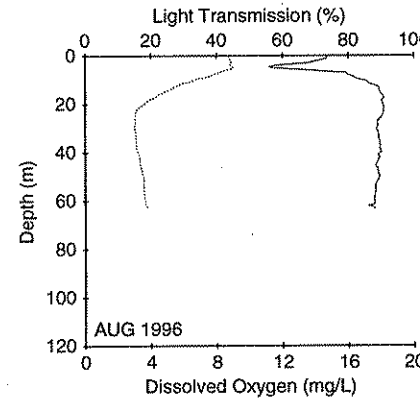
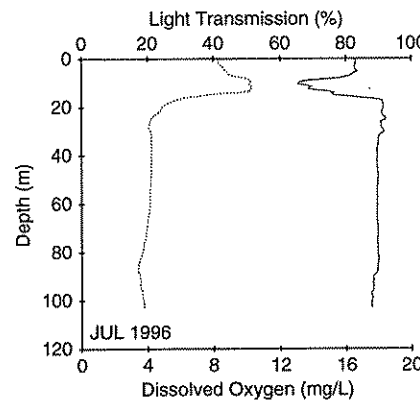
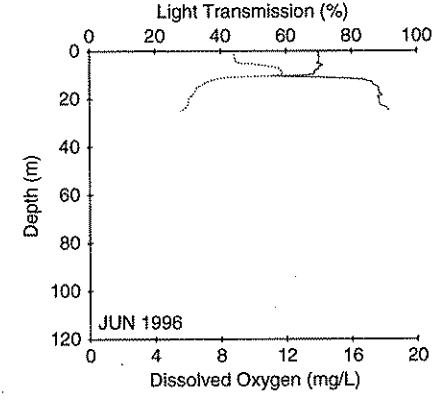
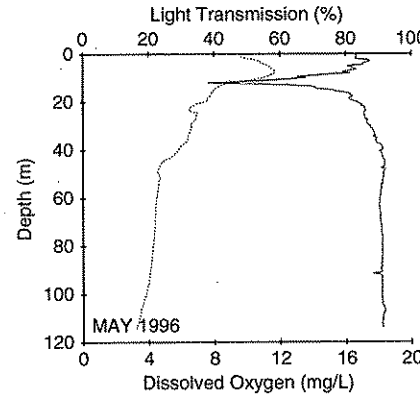
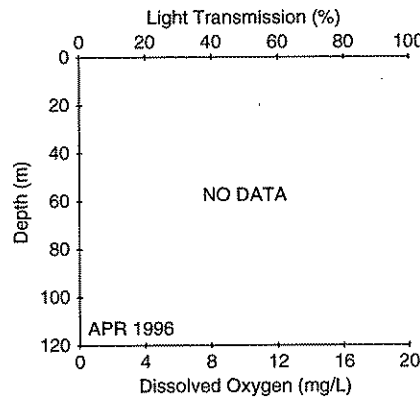
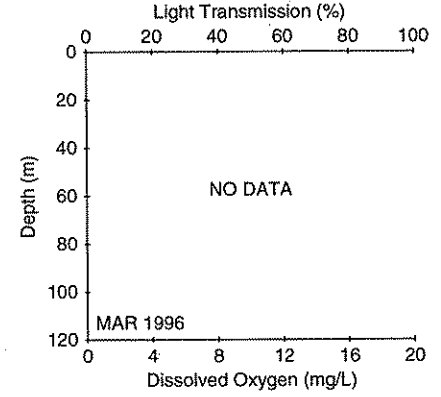
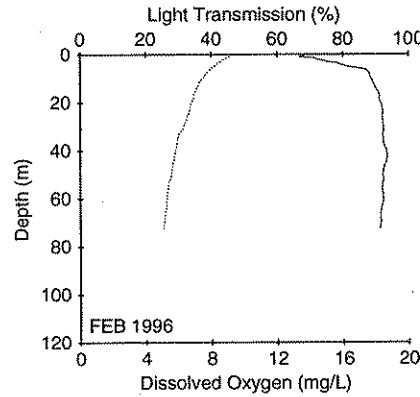
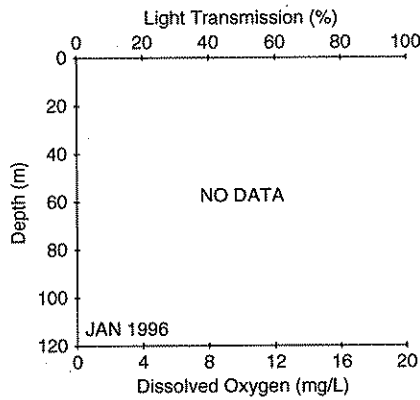
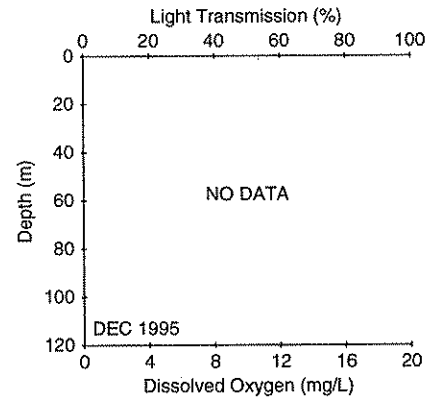
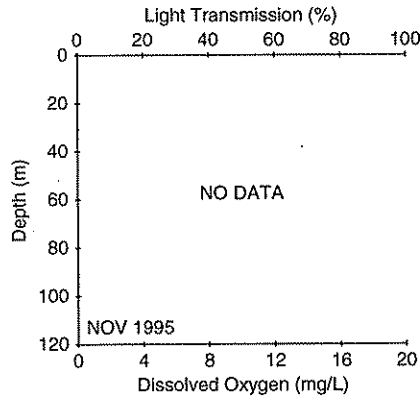
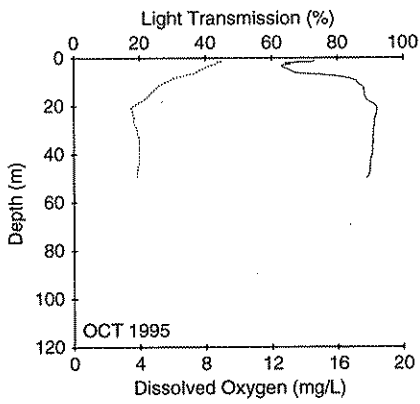
**GRG002 Georgia Strait - N. of Patos Island**



**Legend: Temperature = Dotted Line Salinity = Dashed Line Sigma-t = Solid Line**

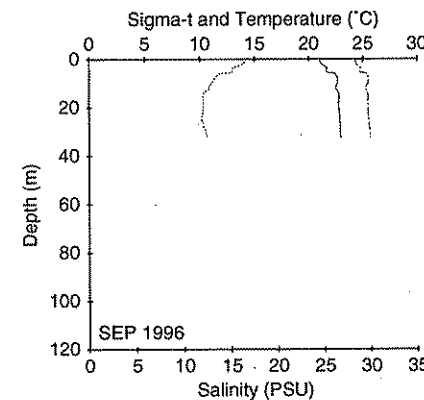
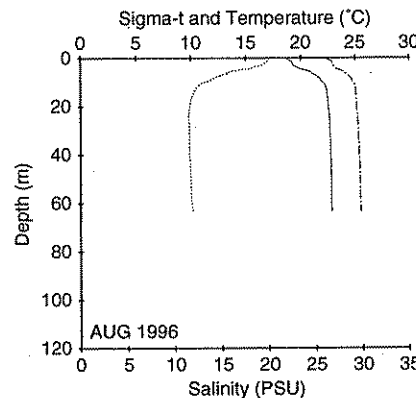
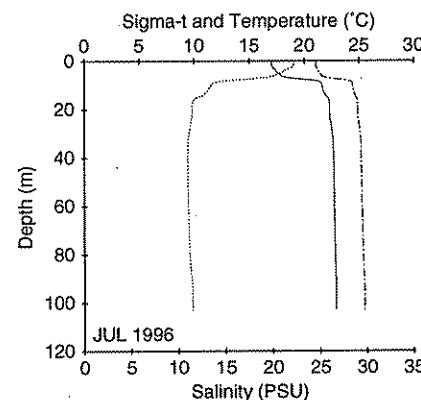
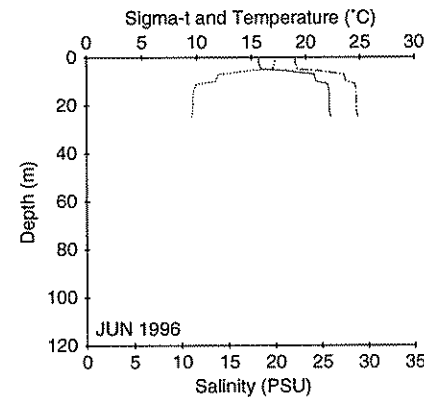
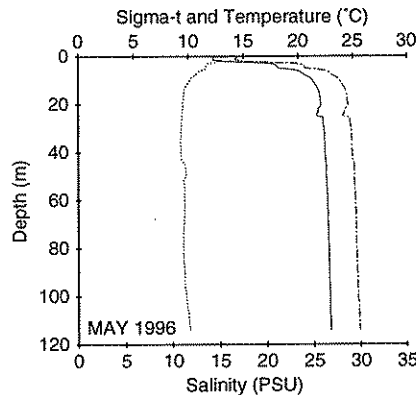
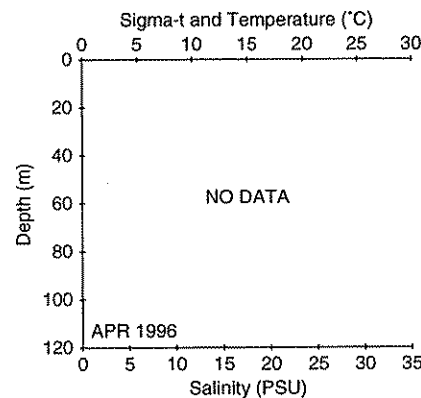
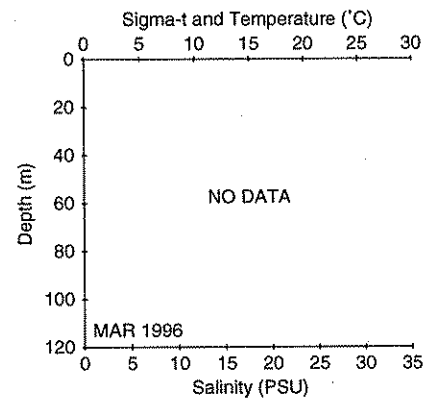
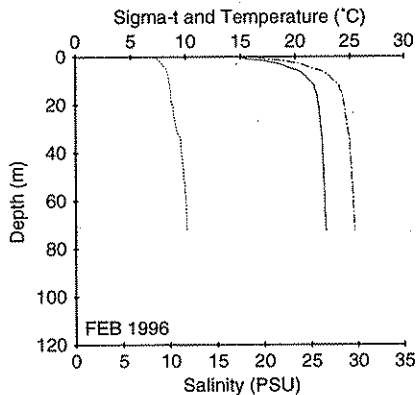
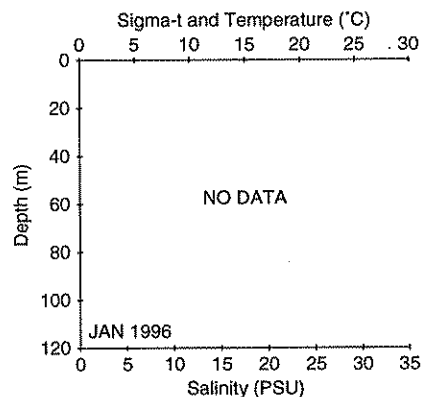
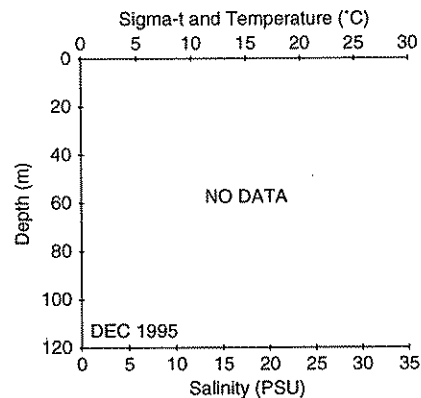
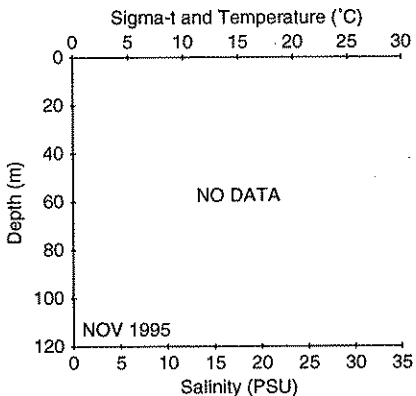
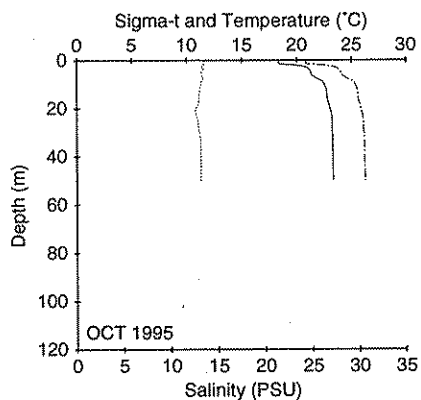


**HCB003 Hood Canal - Eldon, Hamma Hamma R.**



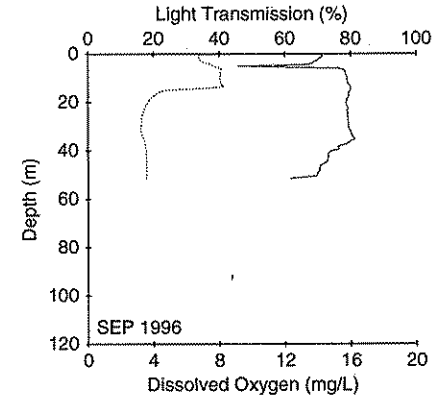
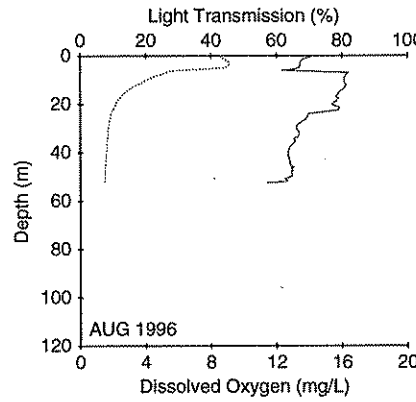
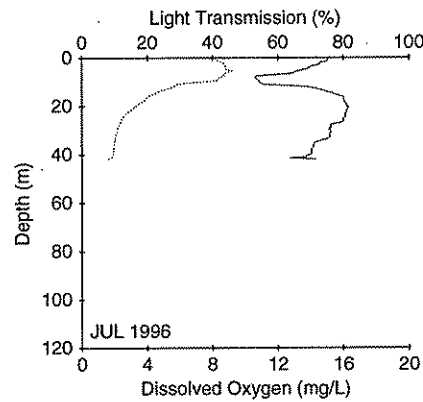
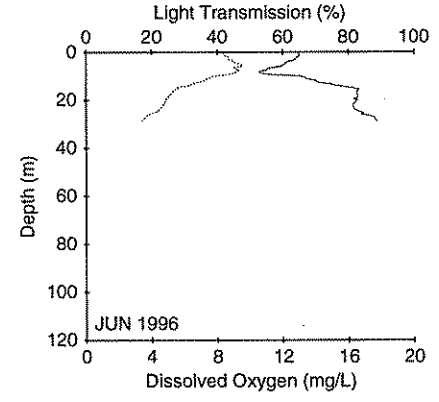
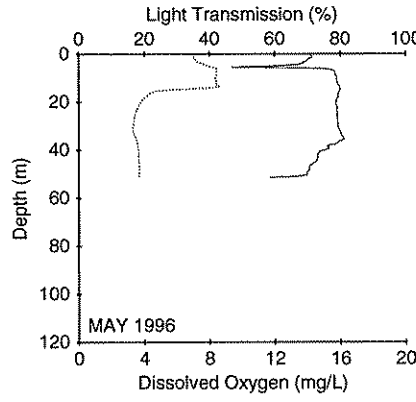
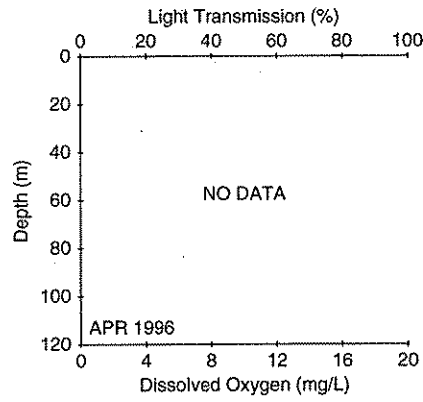
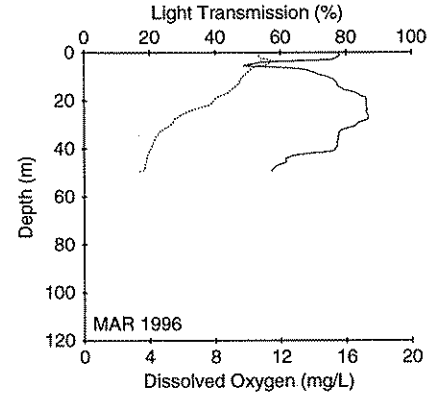
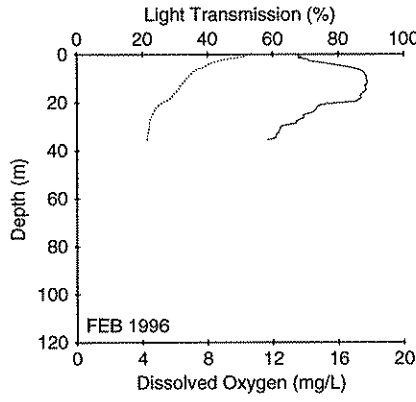
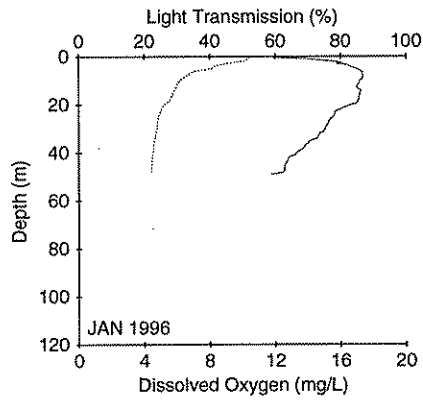
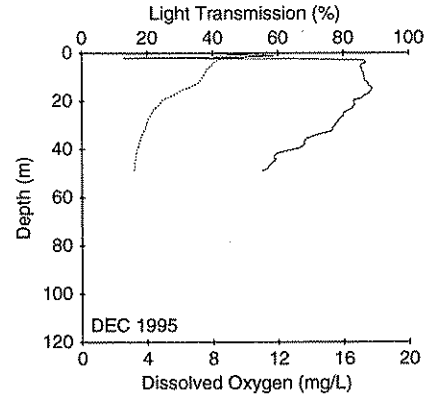
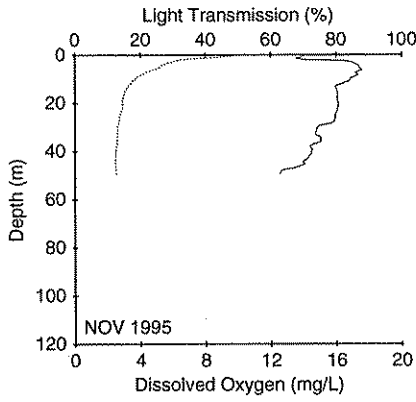
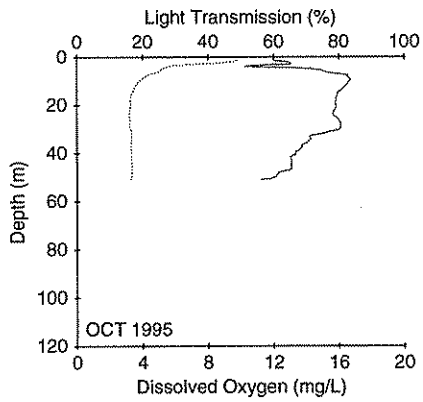
**Legend: Light Transmission = Solid Line Dissolved Oxygen = Dotted Line**

### HCB003 Hood Canal - Eldon, Hamma Hamma R.



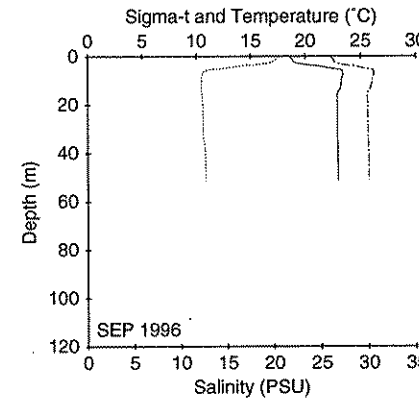
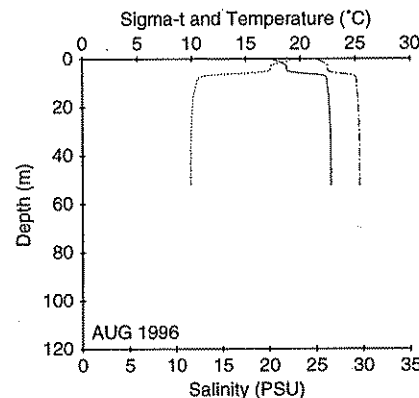
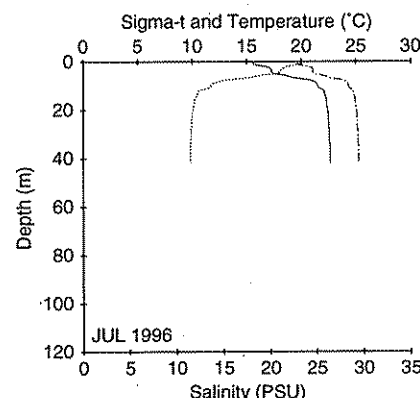
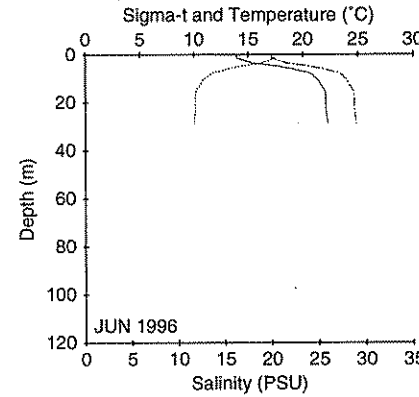
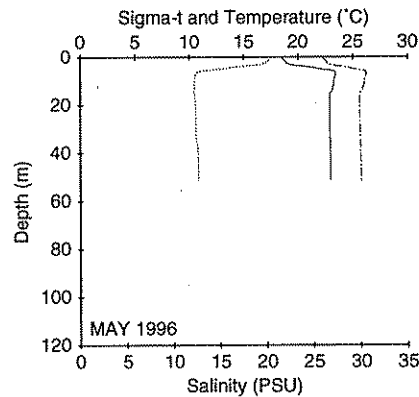
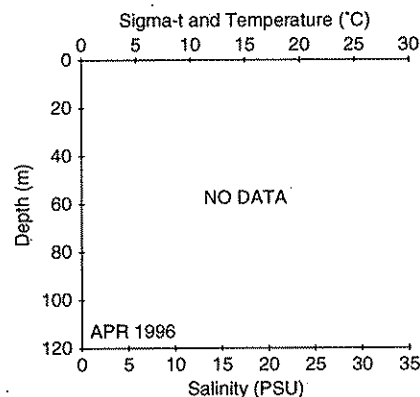
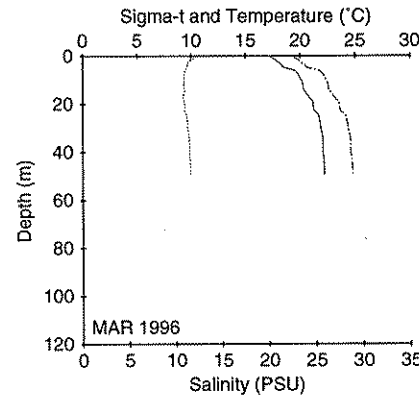
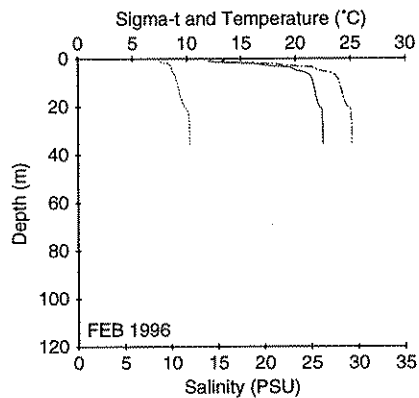
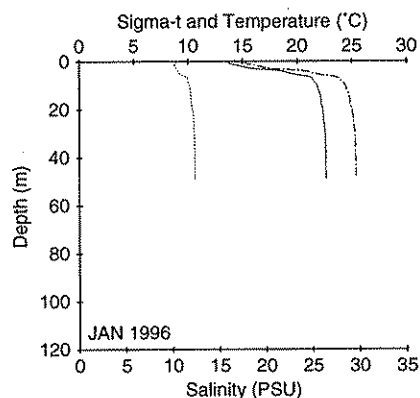
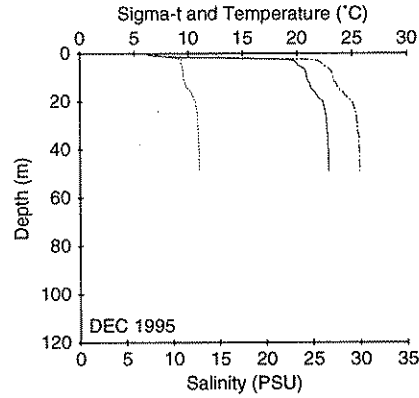
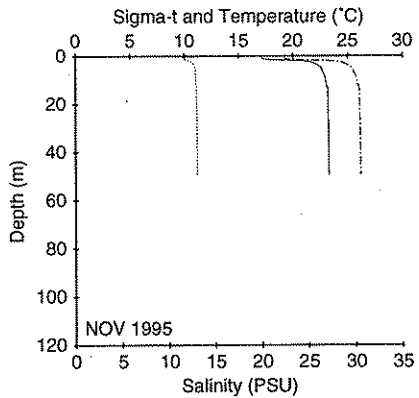
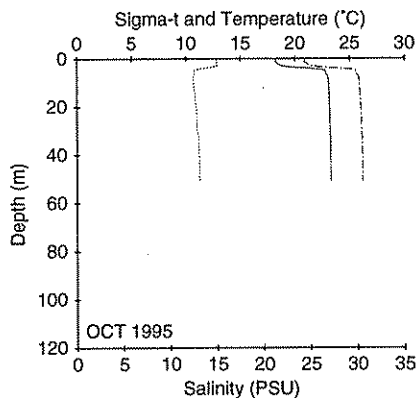
**Legend: Temperature = Dotted Line Salinity = Dashed Line Sigma-t = Solid Line**

# HCB004 Hood Canal - Gt. Bend, Sisters Point



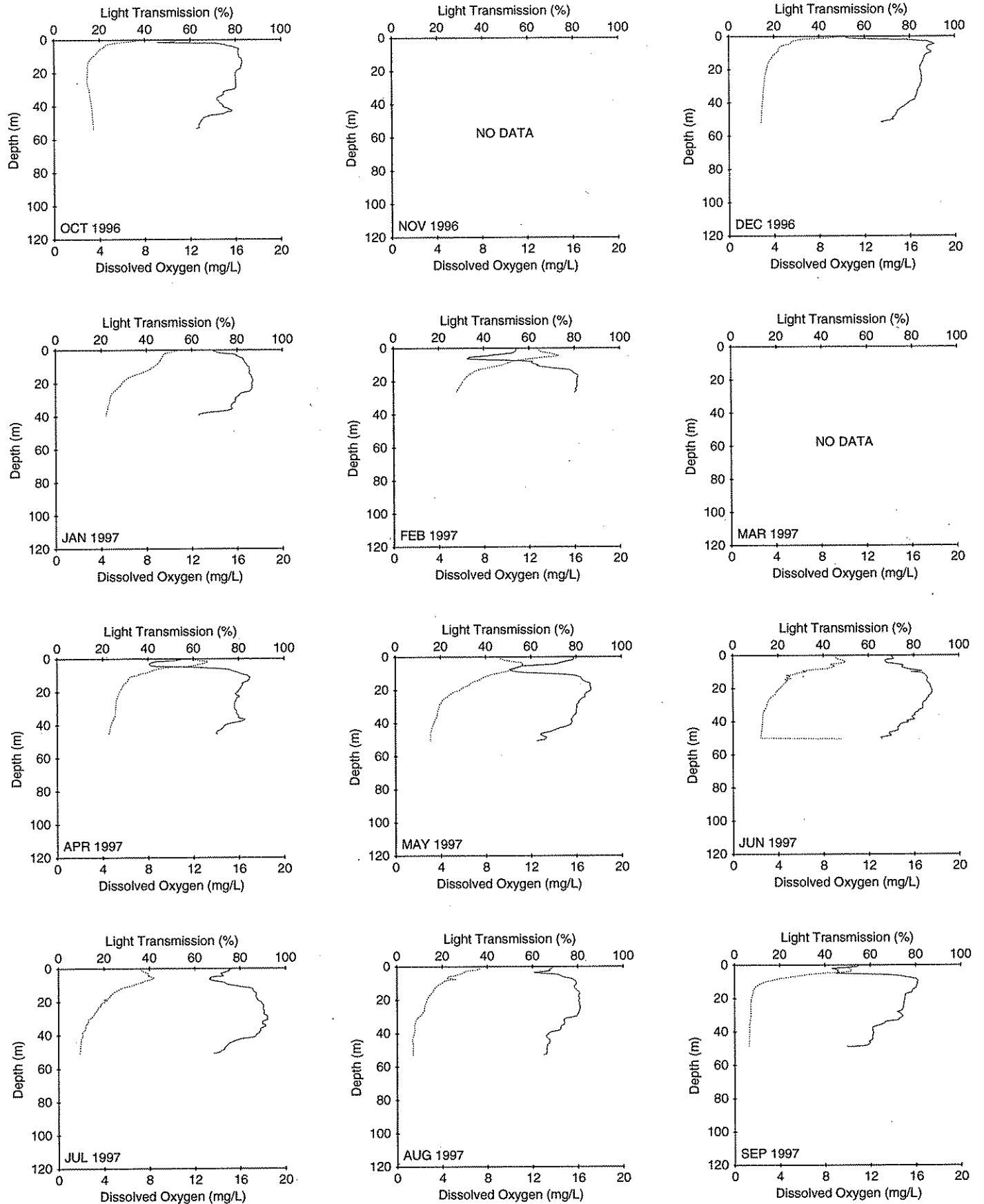
**Legend: Light Transmission = Solid Line Dissolved Oxygen = Dotted Line**

### HCB004 Hood Canal - Gt. Bend, Sisters Point



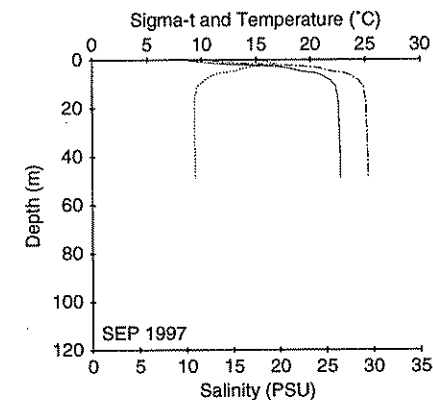
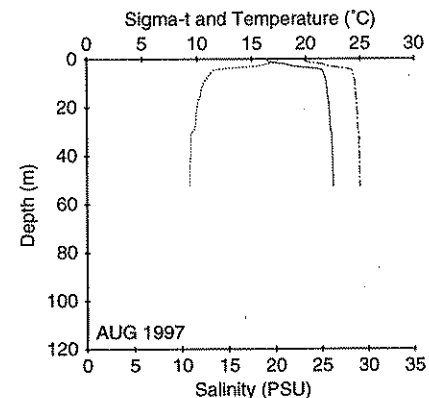
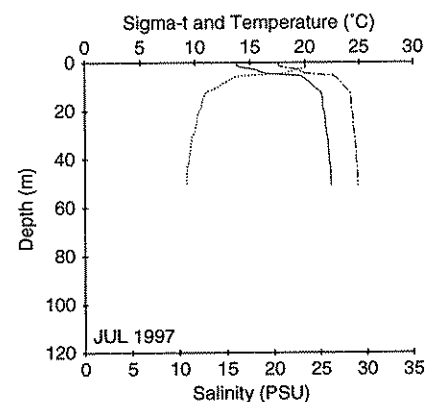
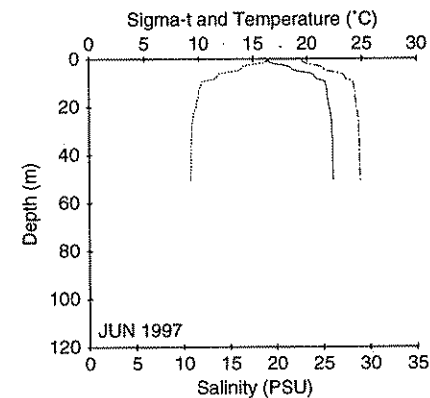
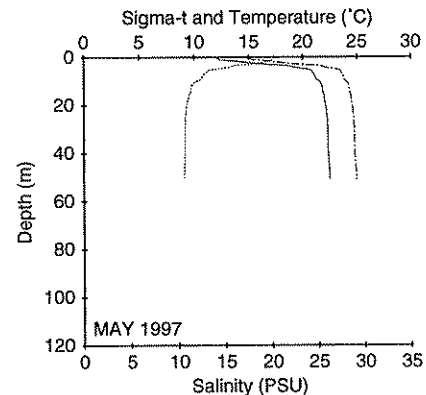
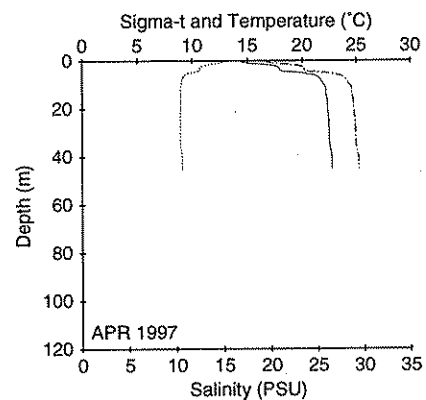
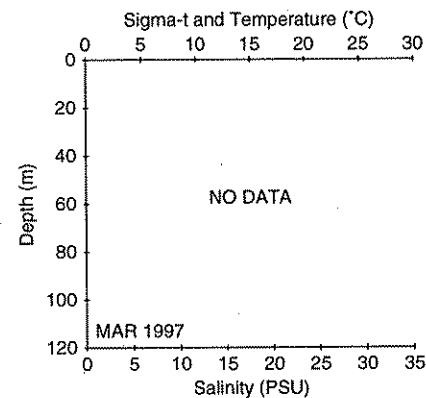
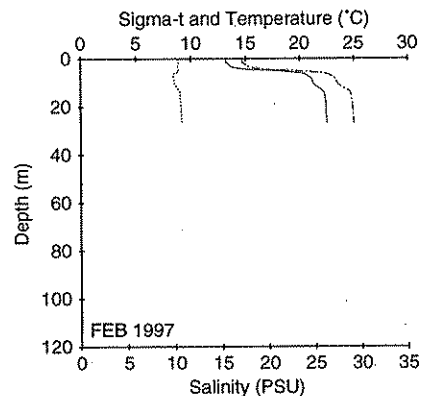
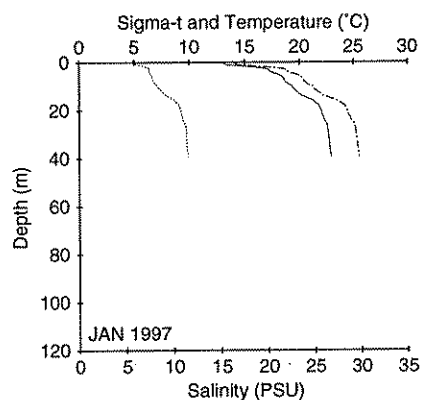
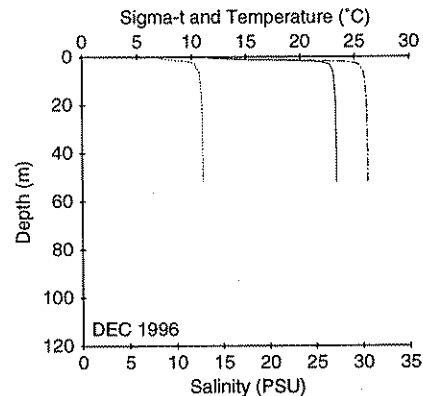
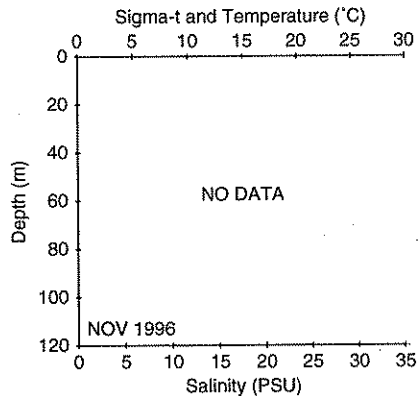
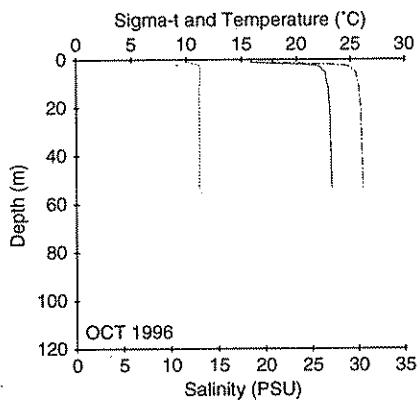
**Legend: Temperature = Dotted Line Salinity = Dashed Line Sigma-t = Solid Line**

# HCB004 Hood Canal - Gt. Bend, Sisters Point



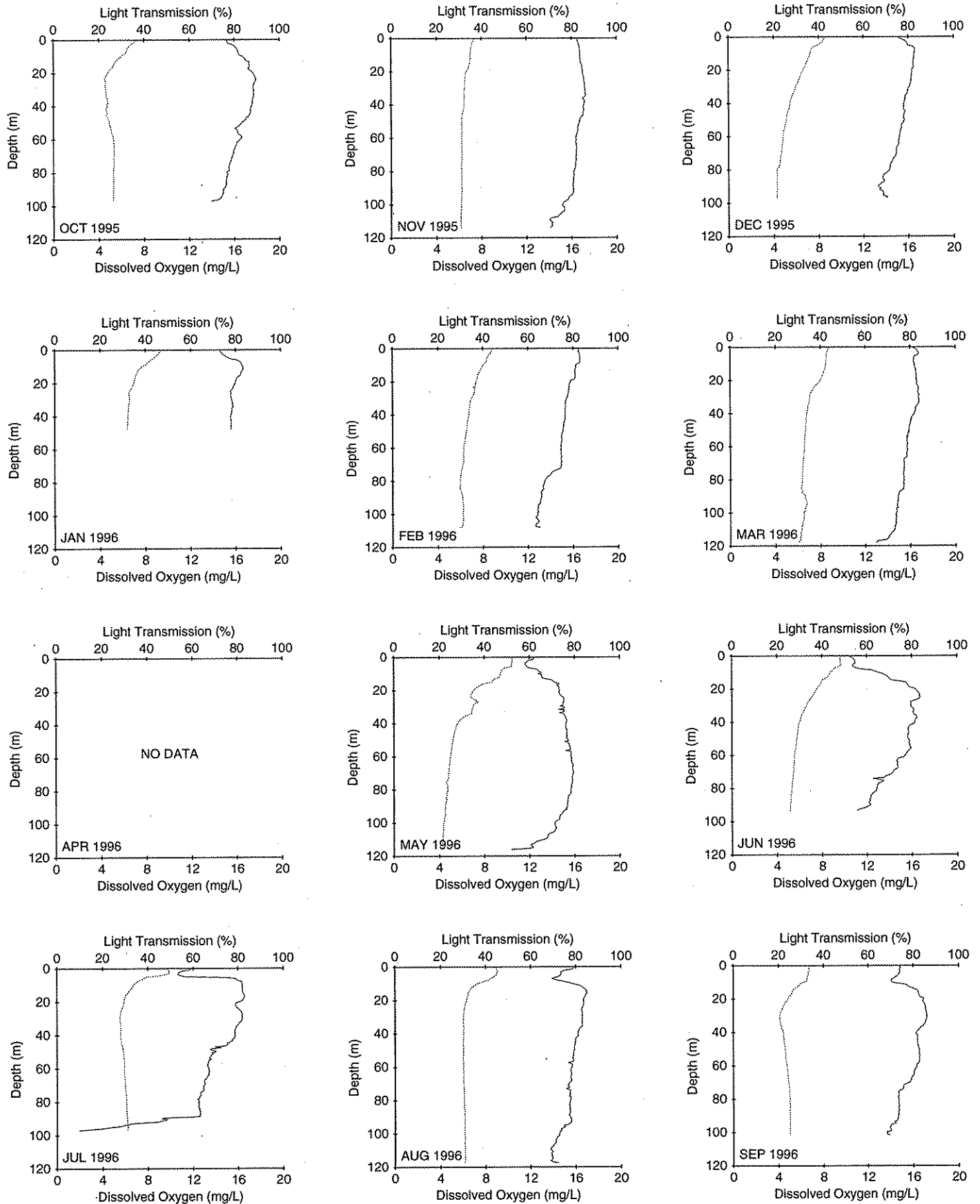
**Legend: Light Transmission = Solid Line Dissolved Oxygen = Dotted Line**

# HCB004 Hood Canal - Gt. Bend, Sisters Point



**Legend: Temperature = Dotted Line Salinity = Dashed Line Sigma-t = Solid Line**

# HCB006 Hood Canal - King Spit, Bangor

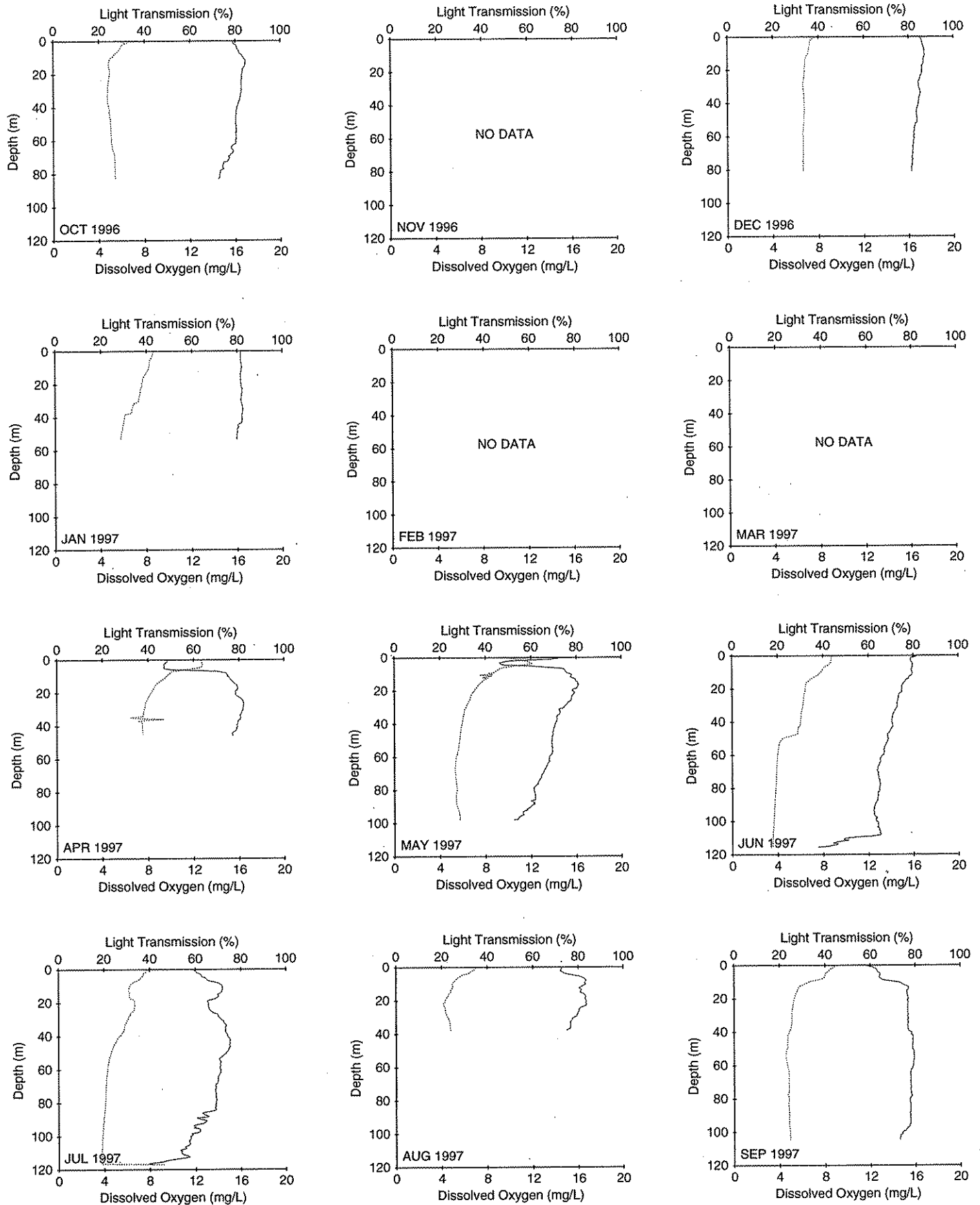


**Legend: Light Transmission = Solid Line Dissolved Oxygen = Dotted Line**



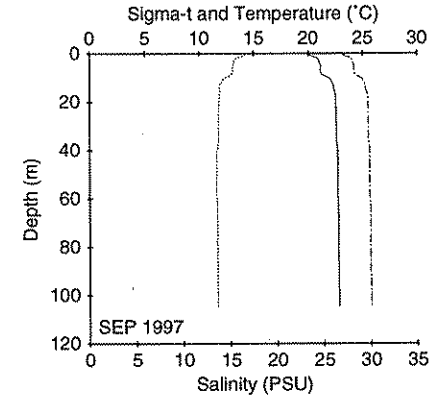
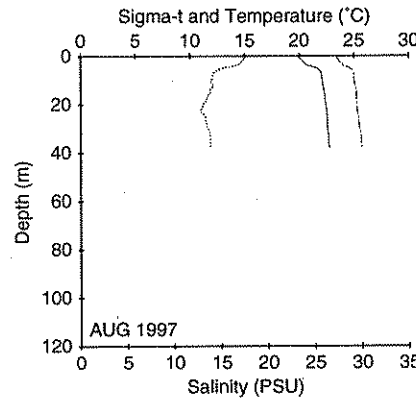
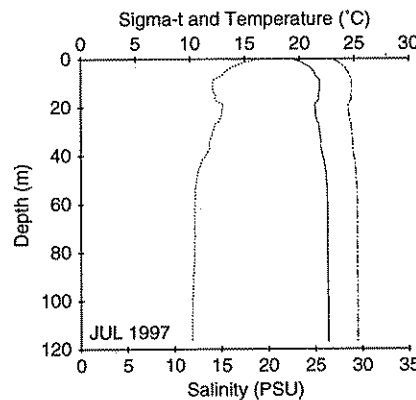
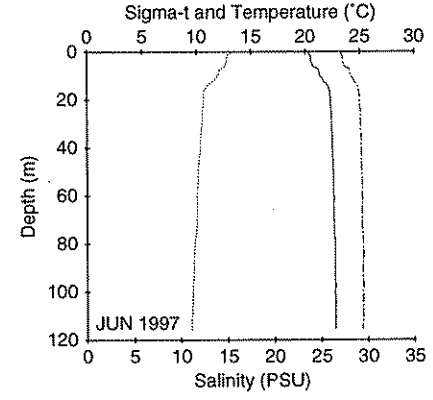
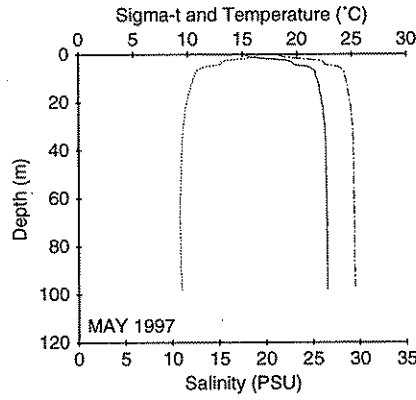
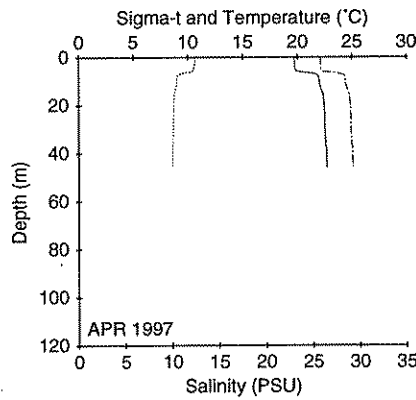
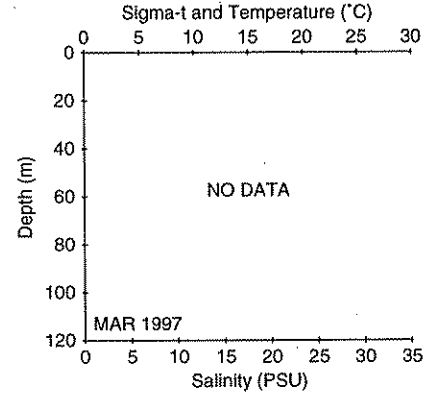
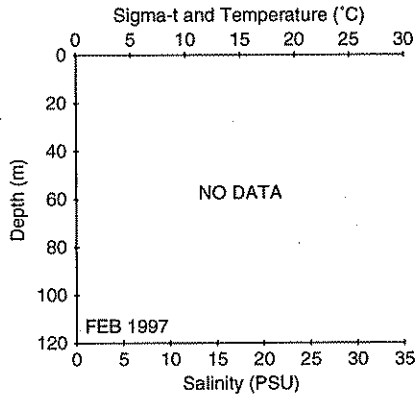
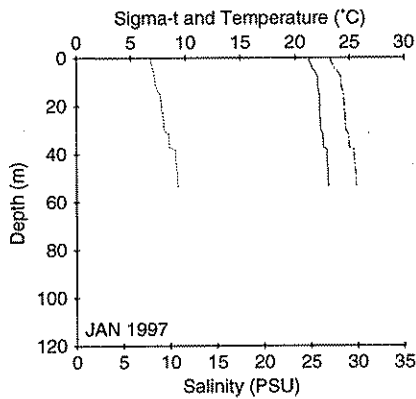
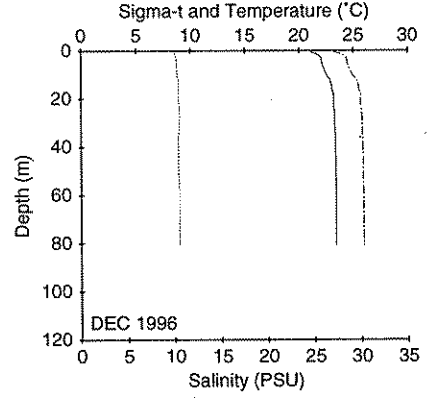
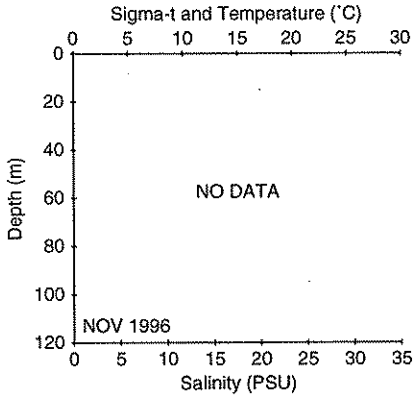
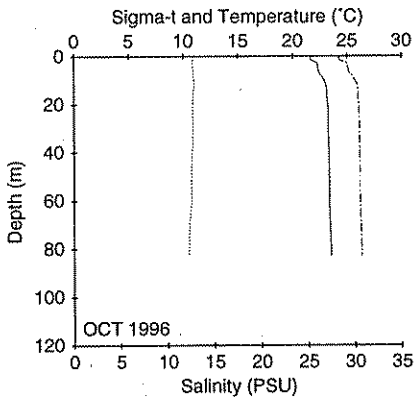


# HCB006 Hood Canal - King Spit, Bangor



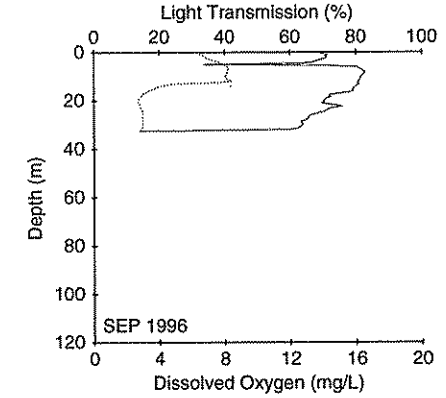
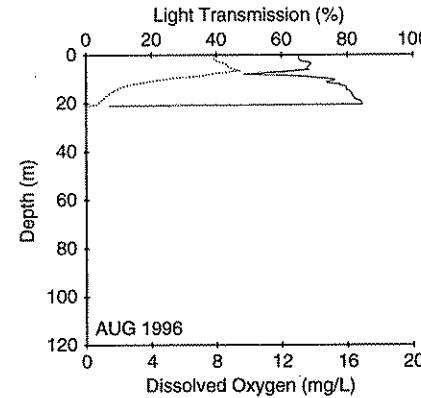
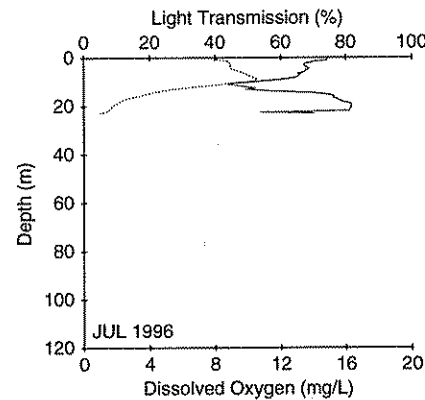
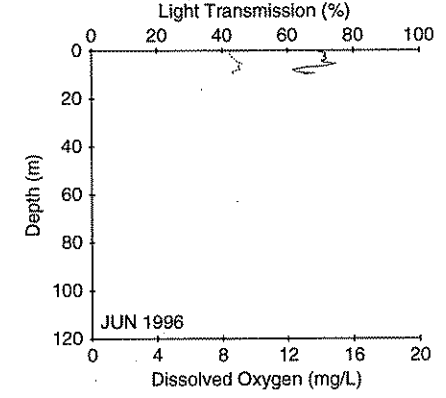
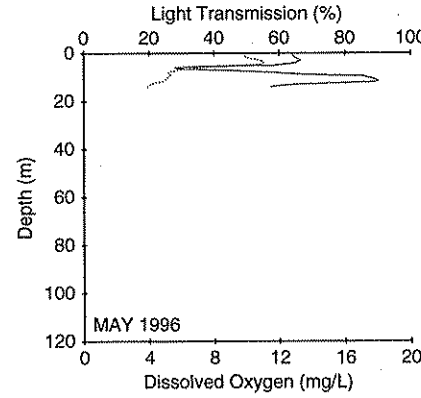
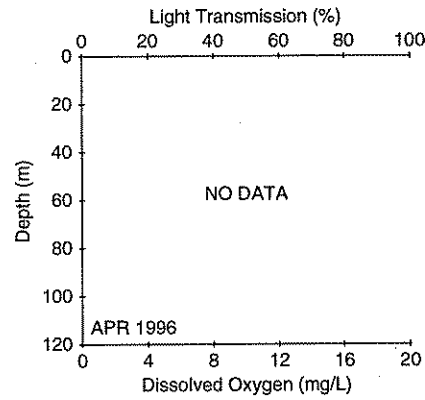
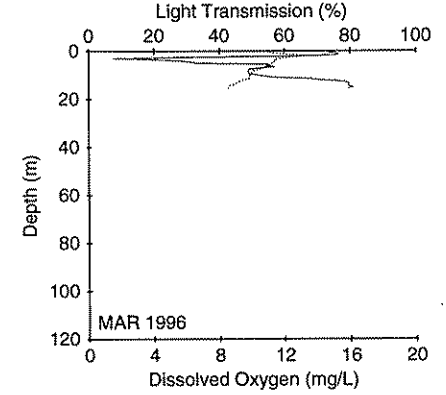
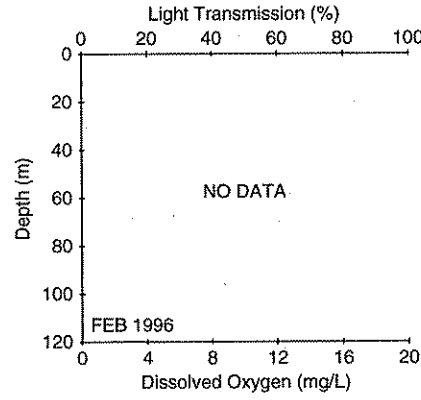
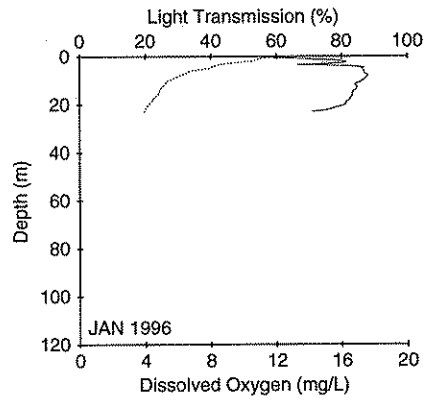
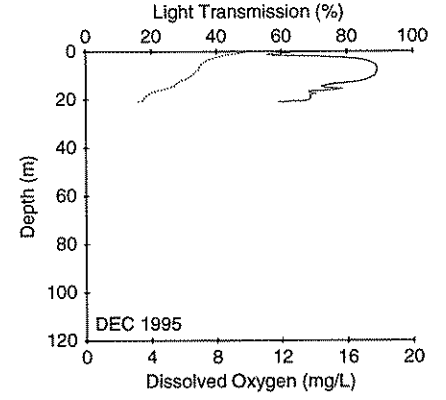
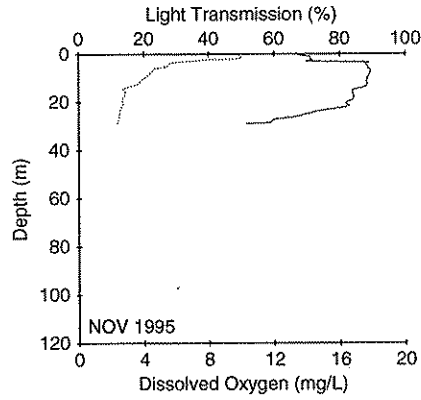
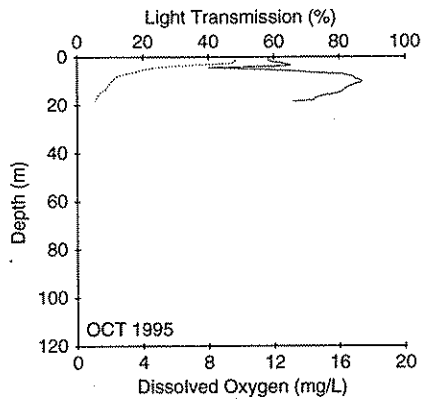
Legend: Light Transmission = Solid Line Dissolved Oxygen = Dotted Line

# HCB006 Hood Canal - King Spit, Bangor



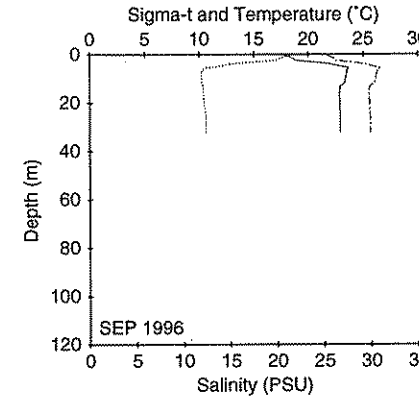
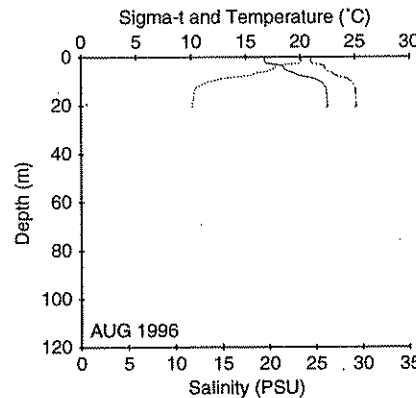
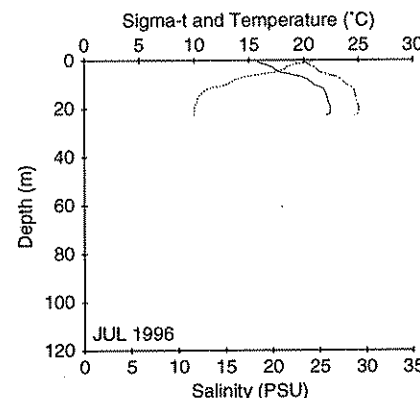
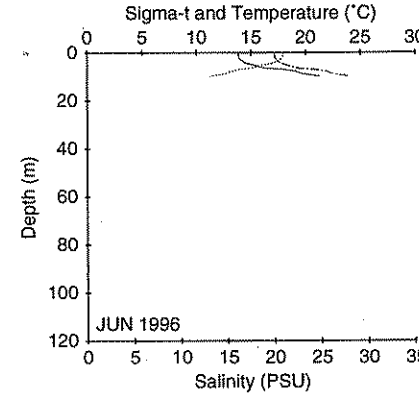
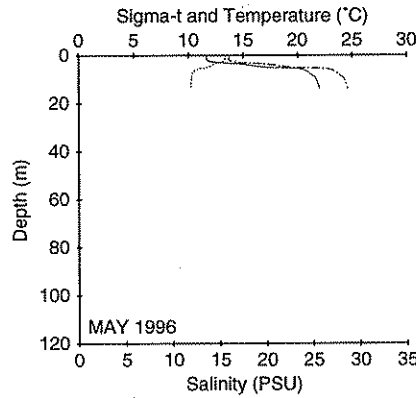
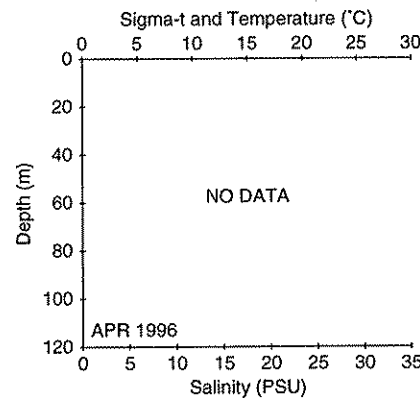
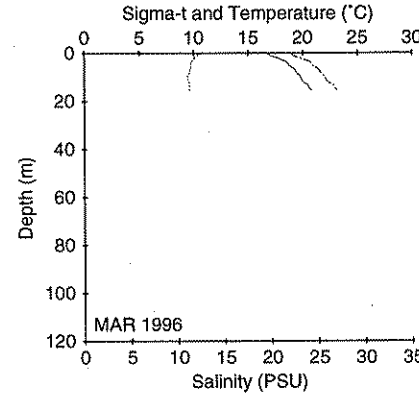
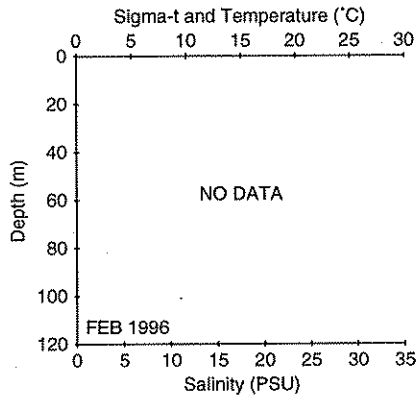
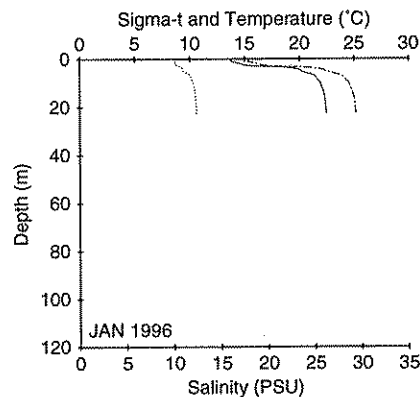
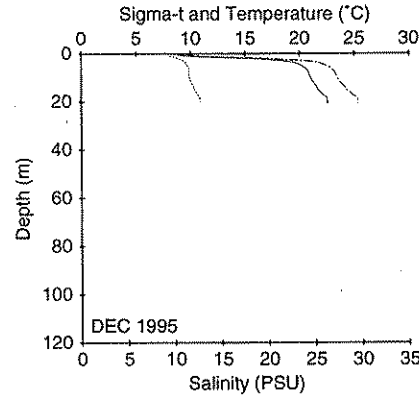
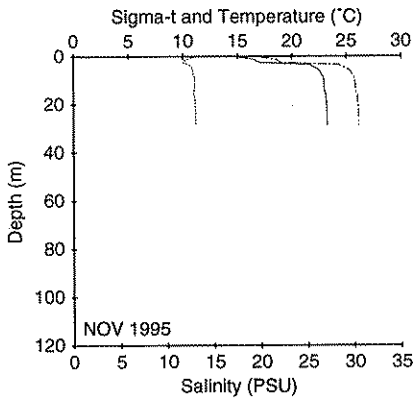
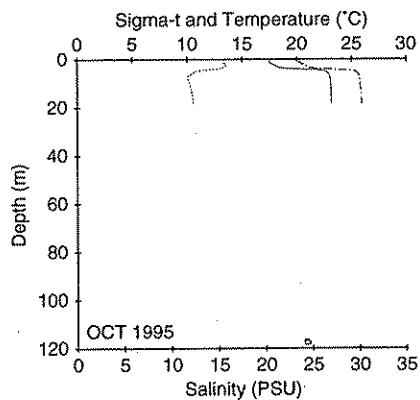
**Legend: Temperature = Dotted Line Salinity = Dashed Line Sigma-t = Solid Line**

# HCB007 Hood Canal - Lynch Cove



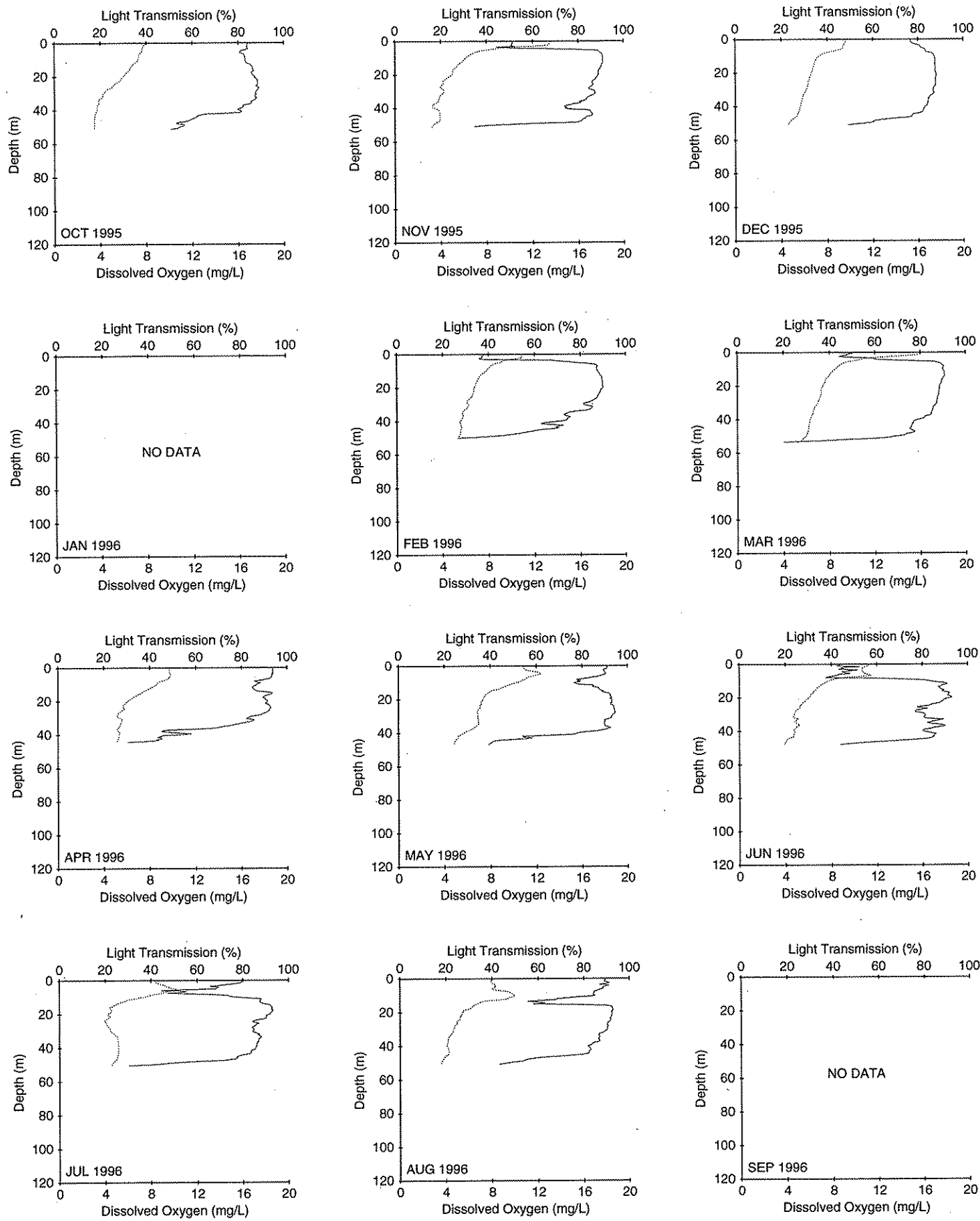
Legend: Light Transmission = Solid Line Dissolved Oxygen = Dotted Line

# HCB007 Hood Canal - Lynch Cove



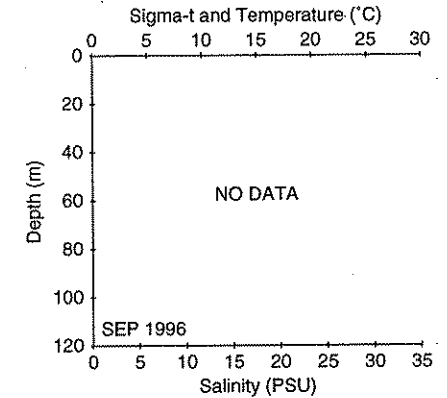
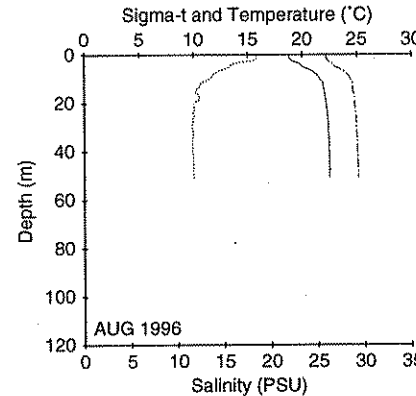
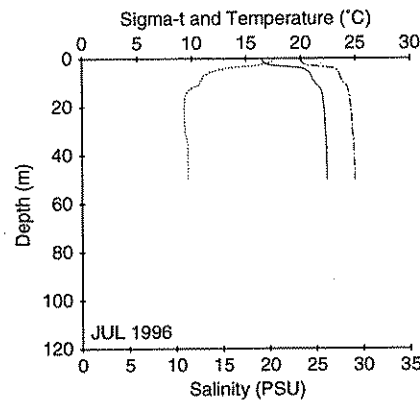
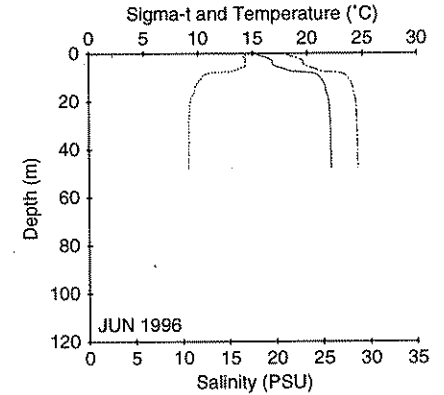
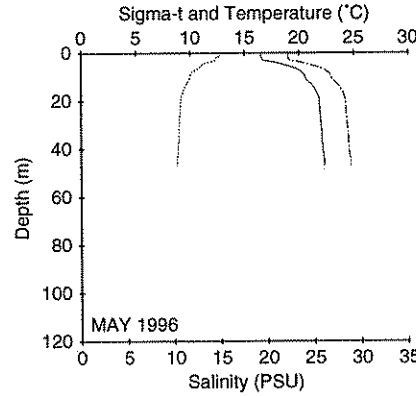
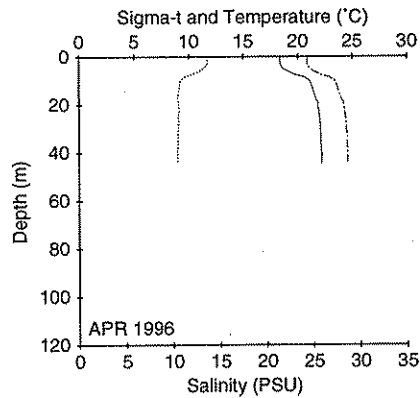
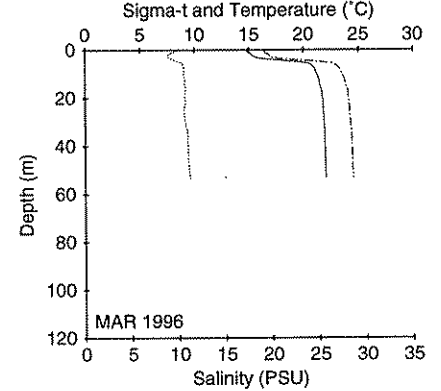
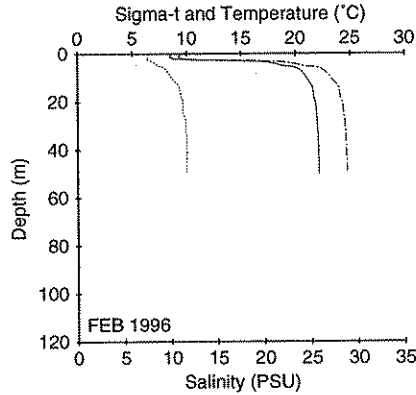
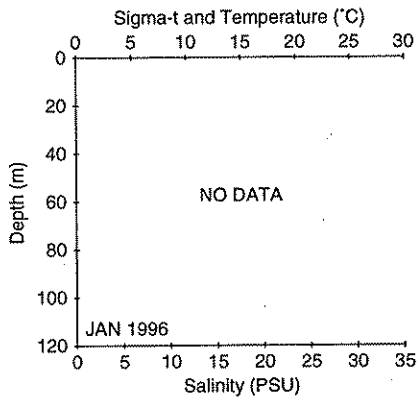
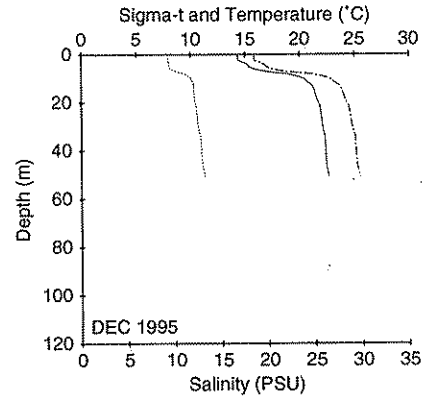
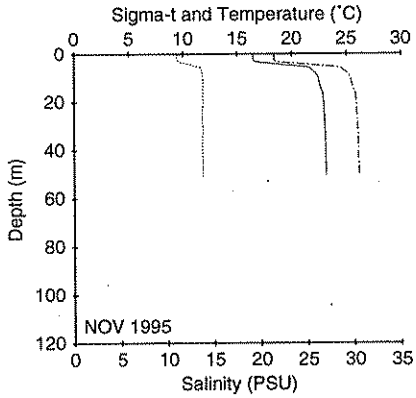
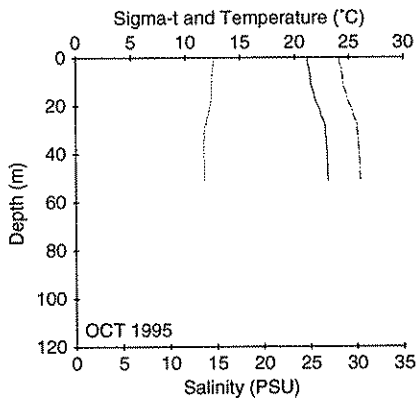
**Legend: Temperature = Dotted Line Salinity = Dashed Line Sigma-t = Solid Line**

**HLM001 Holmes Harbor - Whidbey Island - Honeymoon Bay**



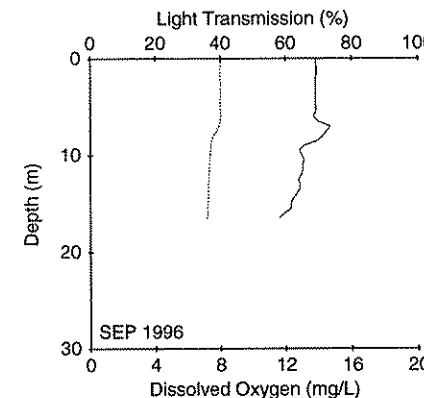
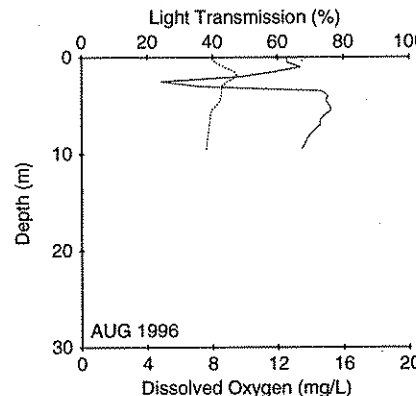
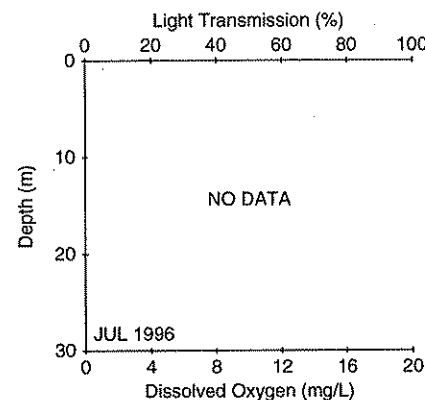
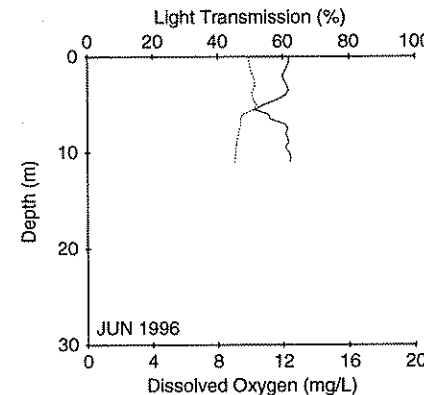
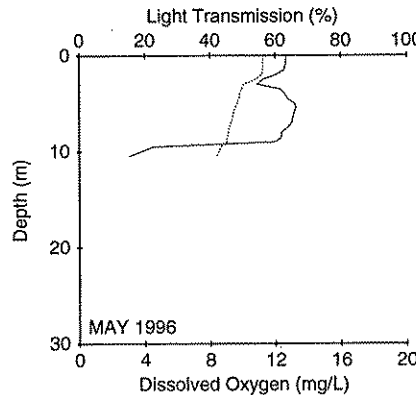
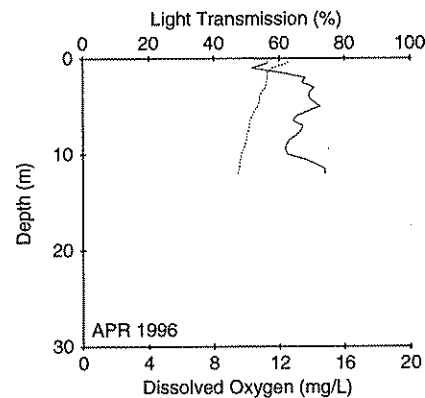
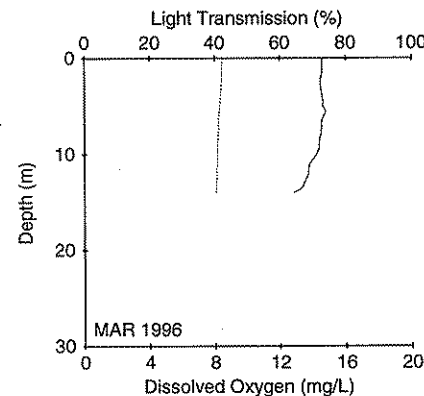
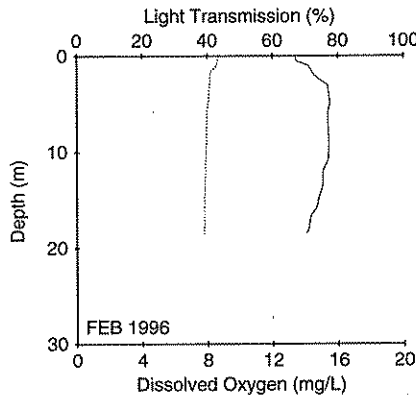
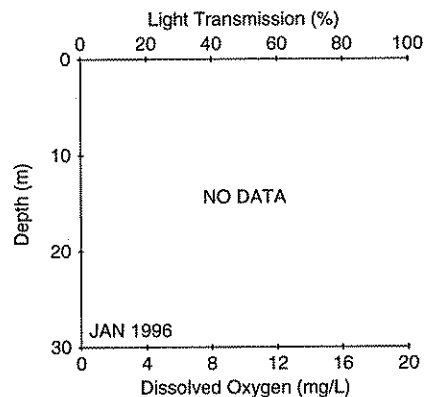
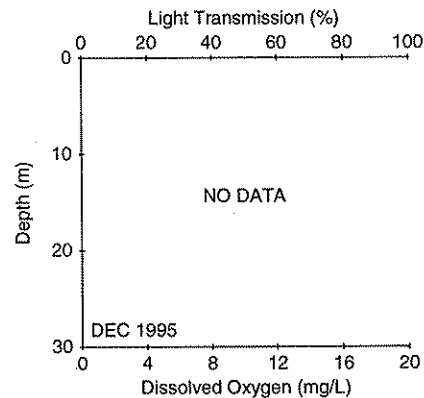
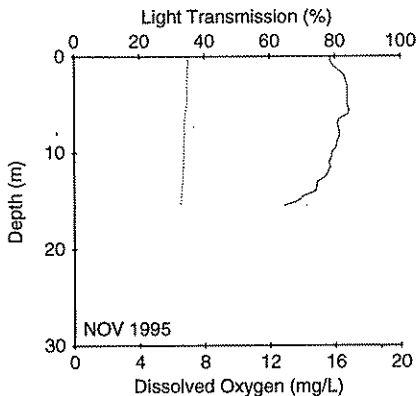
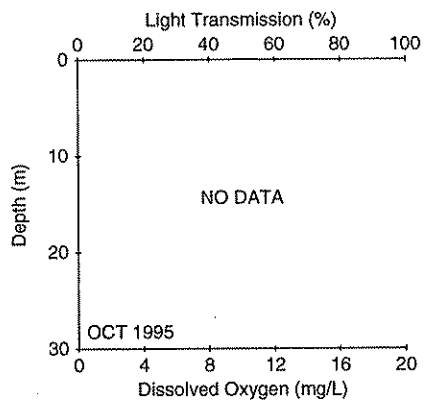
**Legend: Light Transmission = Solid Line Dissolved Oxygen = Dotted Line**

### HLM001 Holmes Harbor - Whidbey Island - Honeymoon Bay



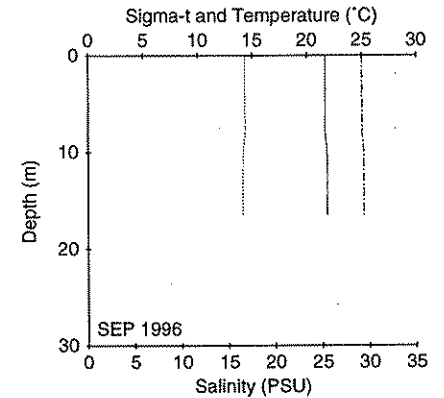
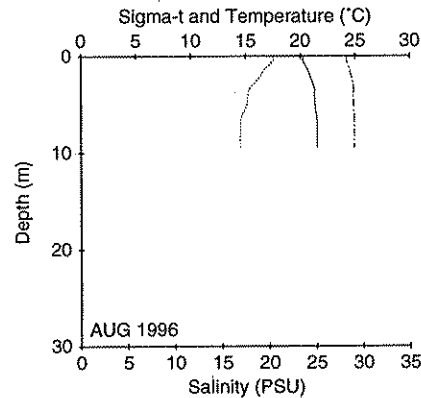
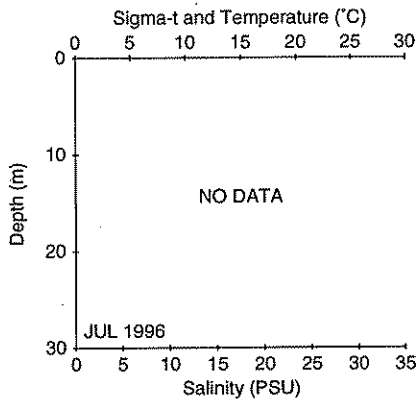
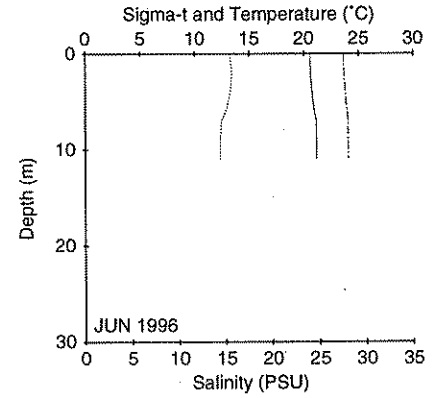
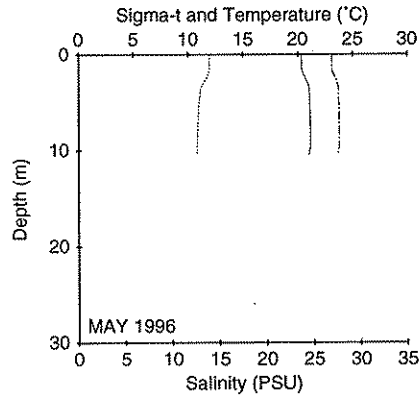
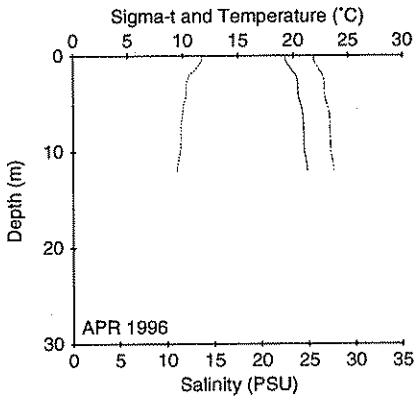
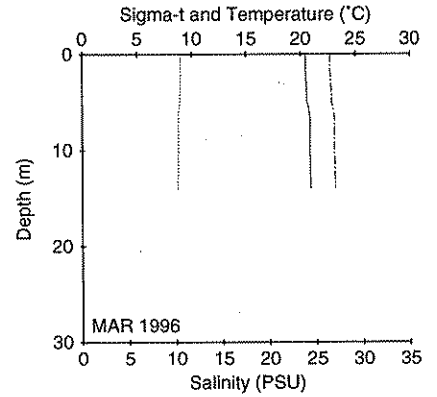
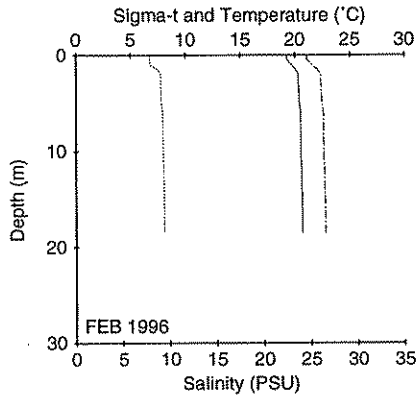
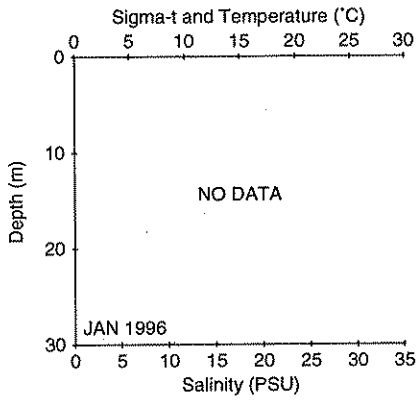
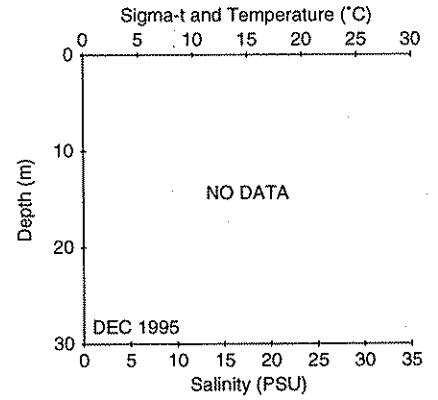
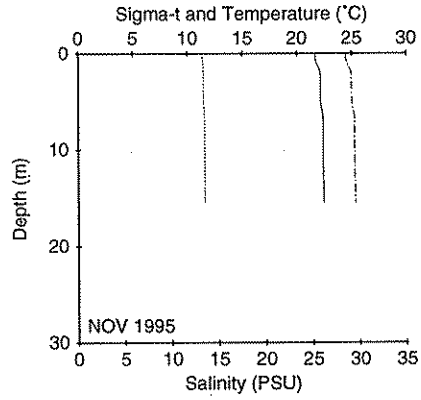
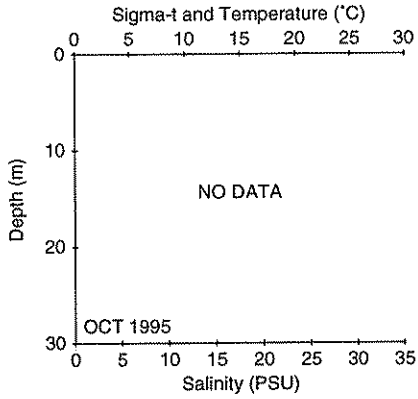
**Legend: Temperature = Dotted Line Salinity = Dashed Line Sigma-t = Solid Line**

# HND001 Henderson Inlet - Cliff Point



**Legend: Light Transmission = Solid Line Dissolved Oxygen = Dotted Line**

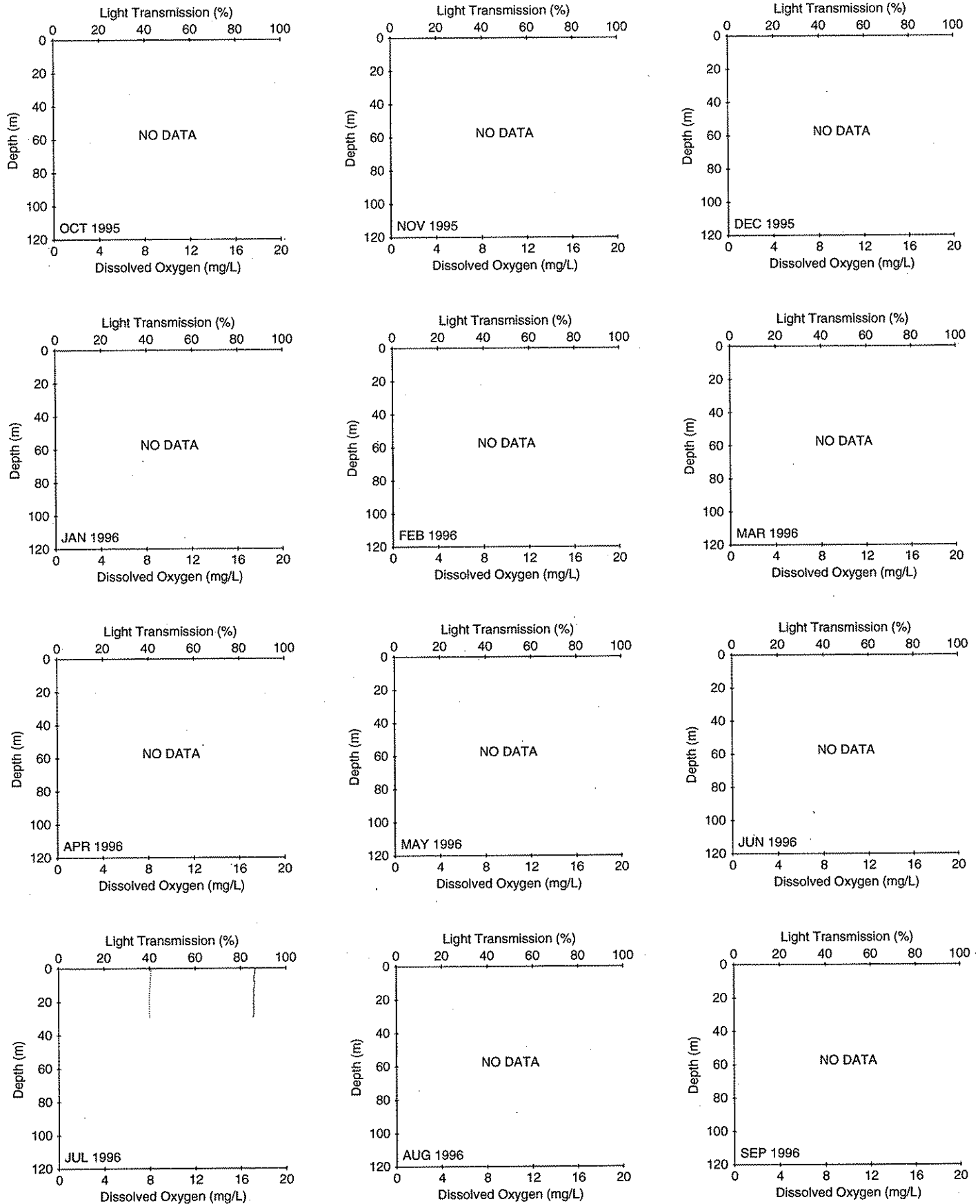
# HND001 Henderson Inlet - Cliff Point



**Legend: Temperature = Dotted Line Salinity = Dashed Line Sigma-t = Solid Line**

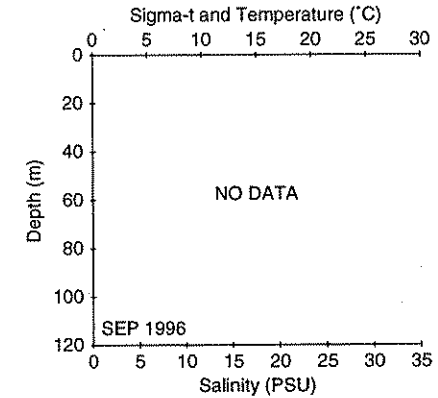
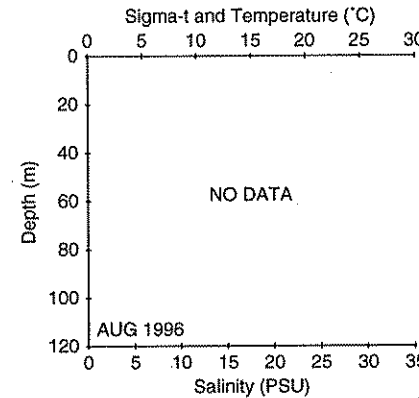
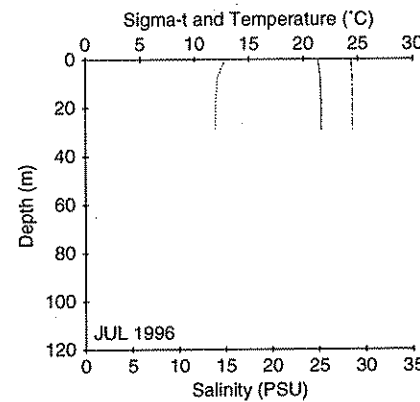
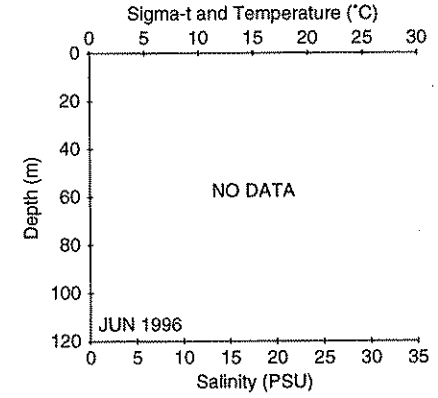
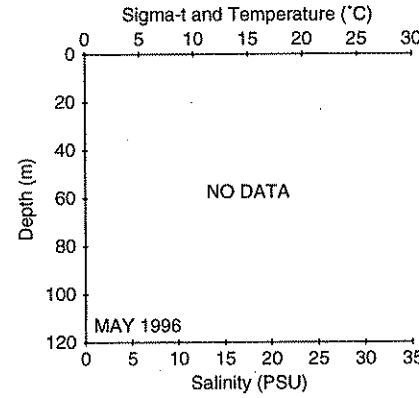
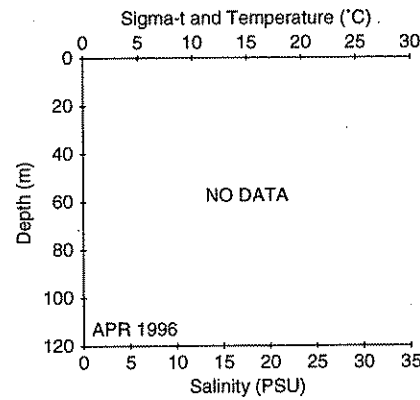
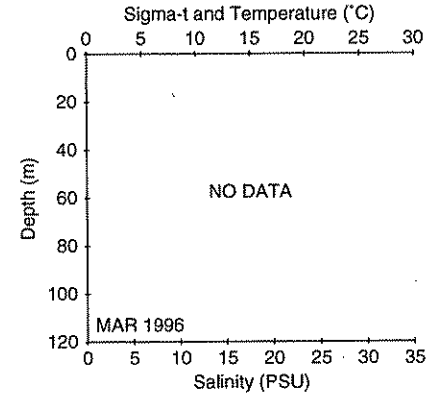
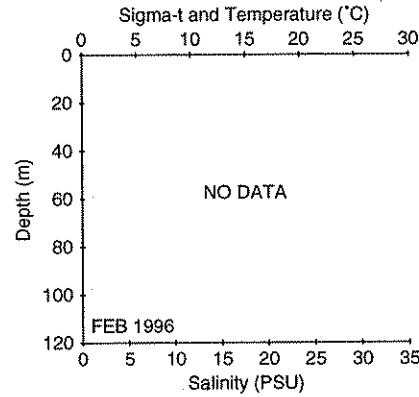
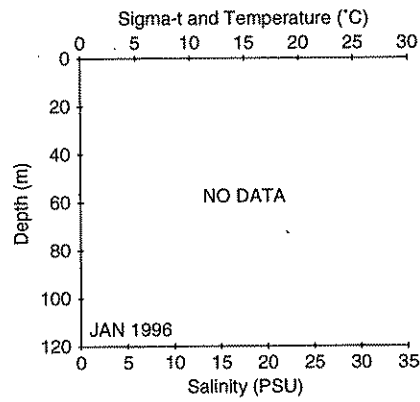
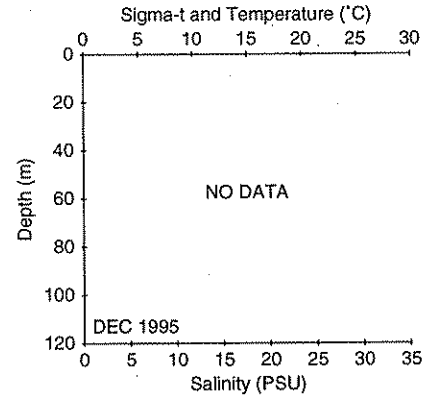
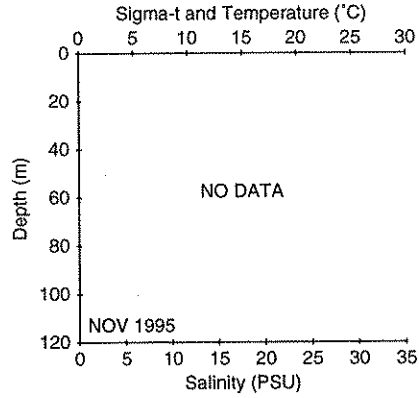
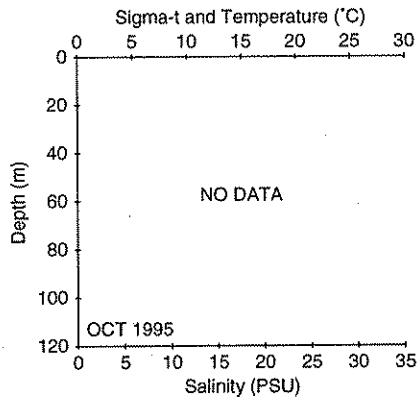


# NSQ001 Nisqually Reach - Nisqually R. Delta



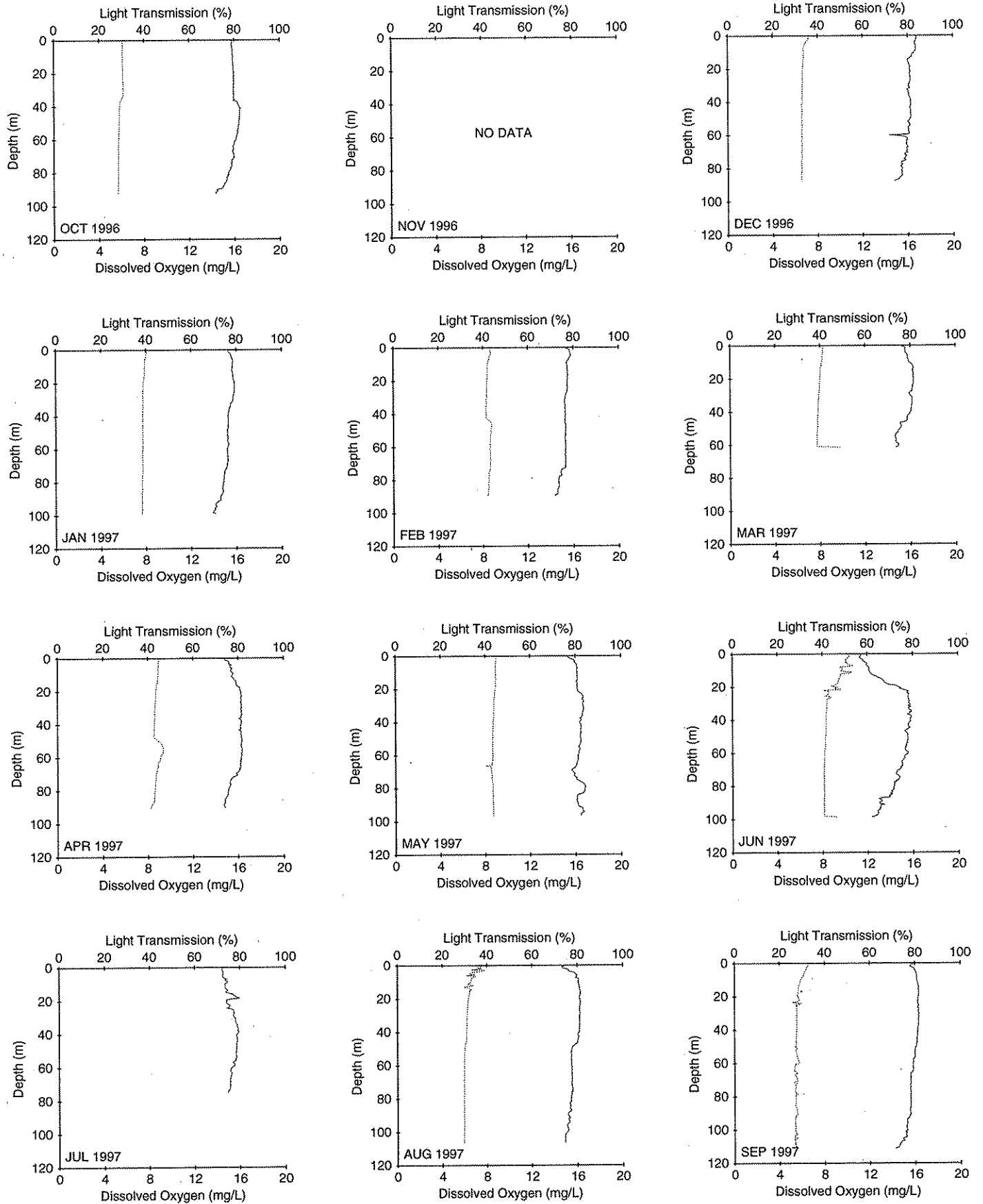
**Legend: Light Transmission = Solid Line Dissolved Oxygen = Dotted Line**

# NSQ001 Nisqually Reach - Nisqually R. Delta



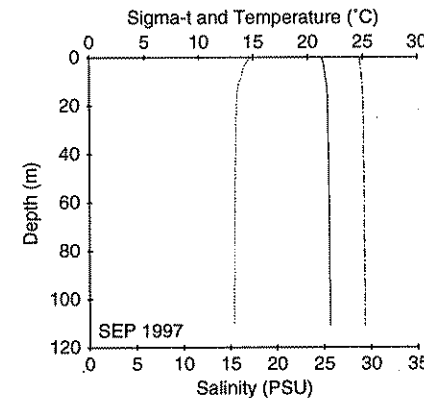
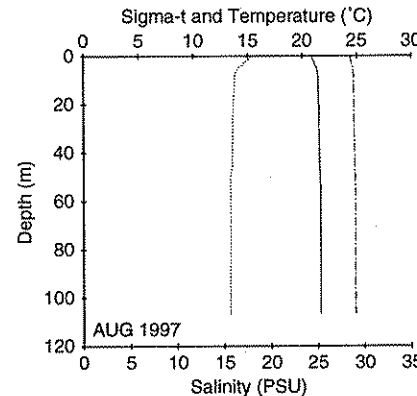
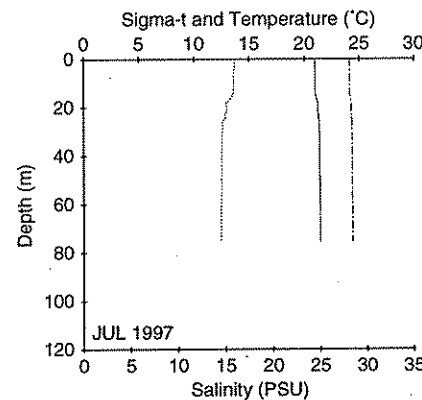
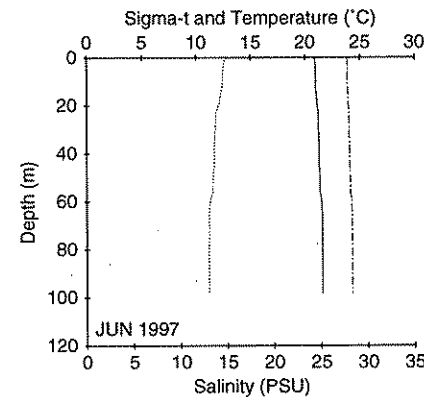
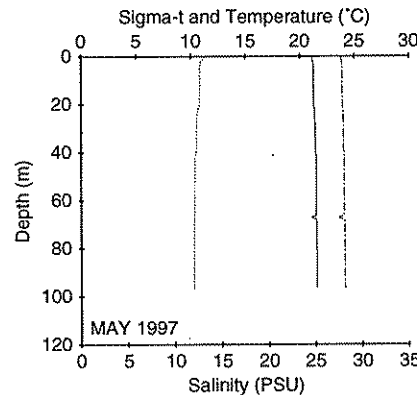
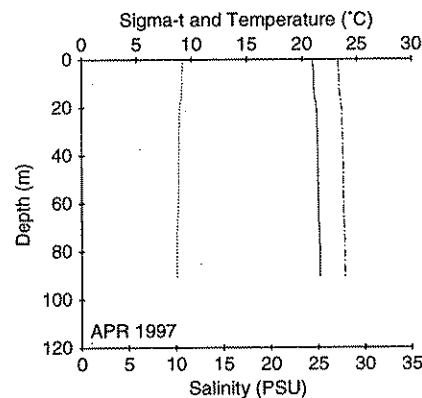
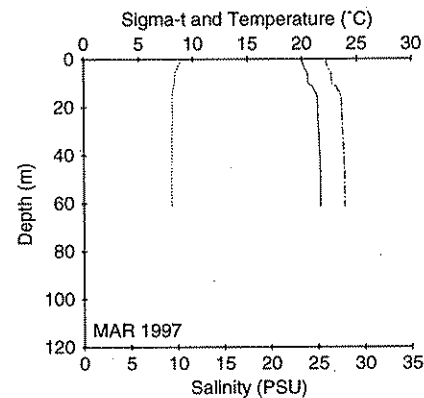
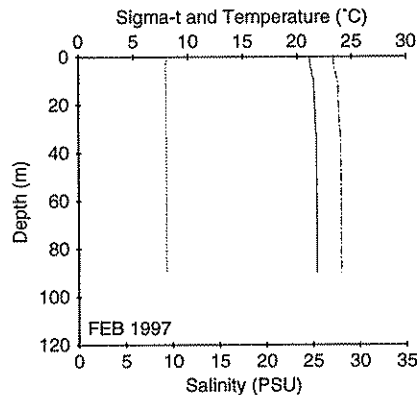
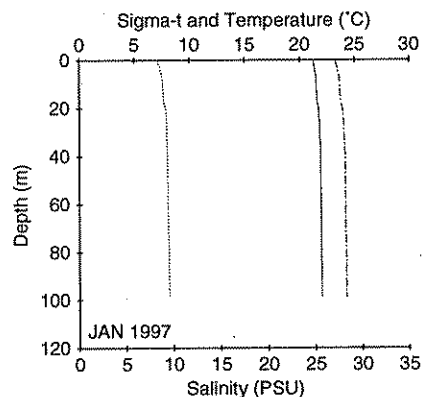
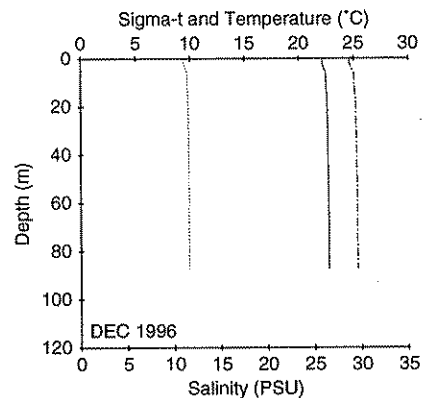
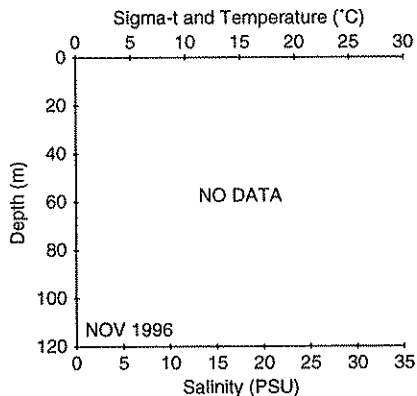
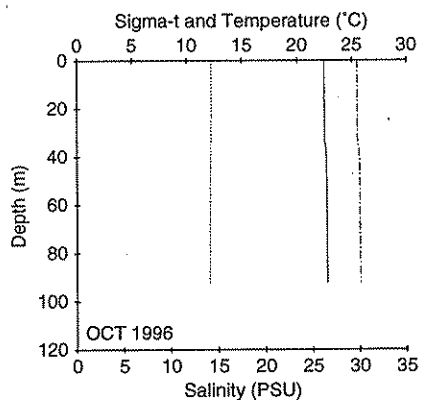
**Legend: Temperature = Dotted Line Salinity = Dashed Line Sigma-t = Solid Line**

# NSQ002 Nisqually Reach - Devils Head



**Legend: Light Transmission = Solid Line · Dissolved Oxygen = Dotted Line**

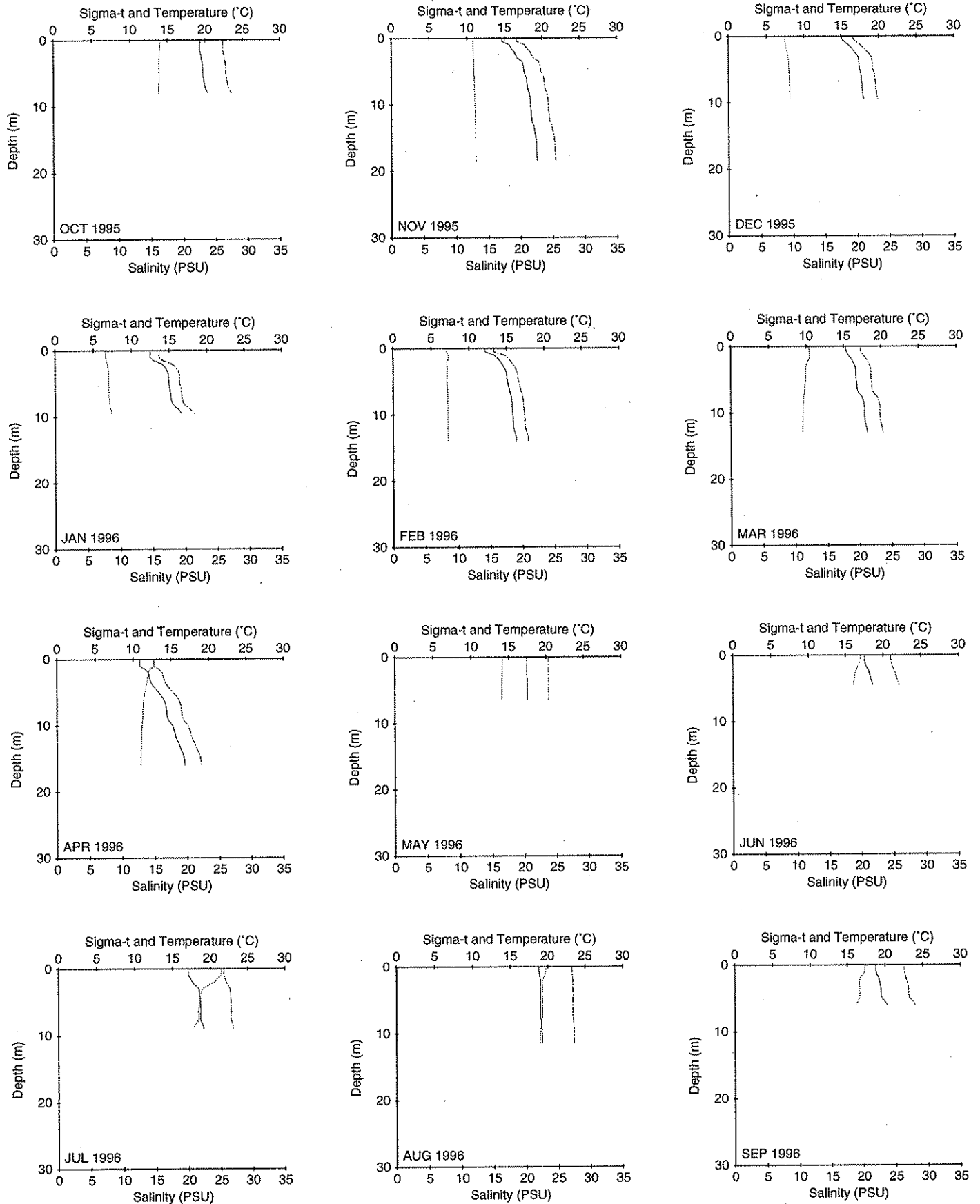
## NSQ002 Nisqually Reach - Devils Head



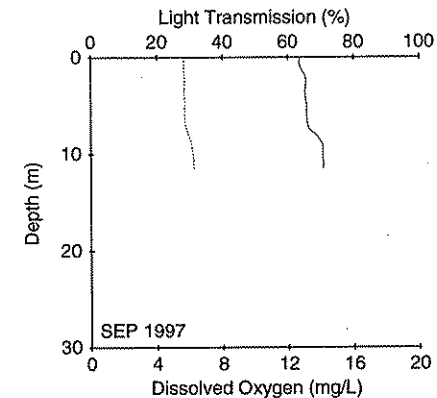
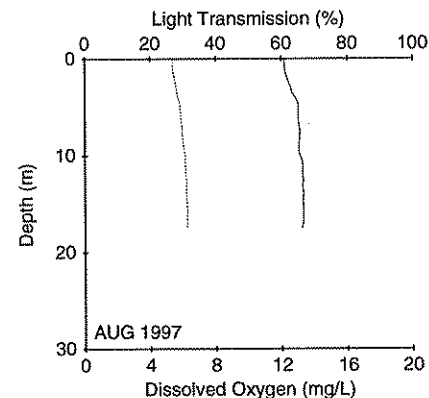
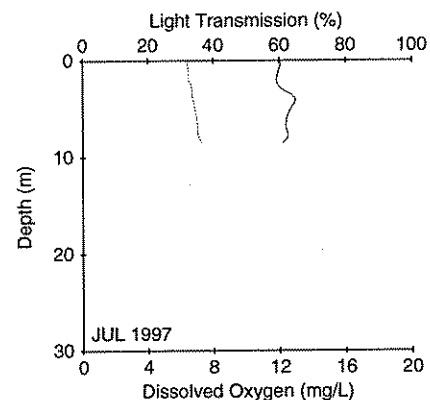
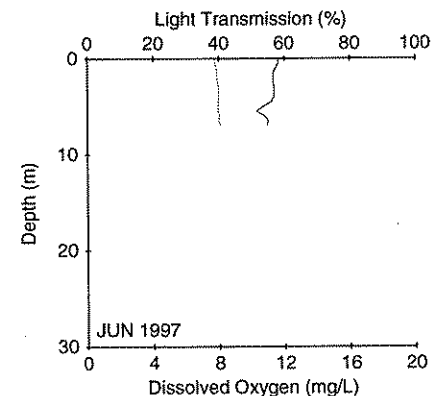
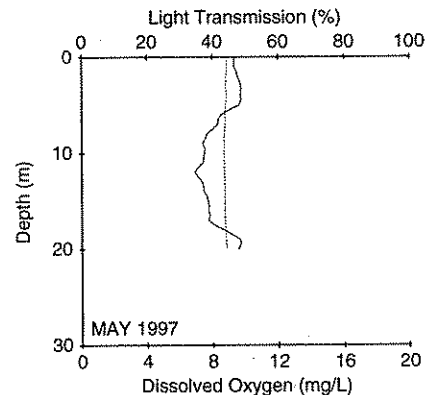
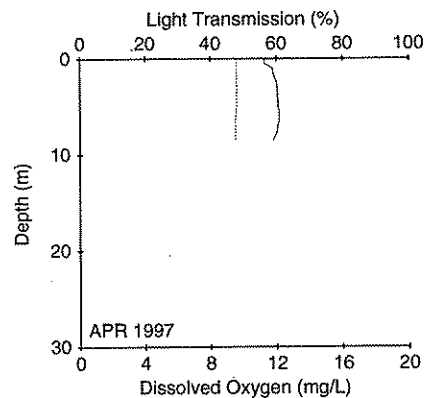
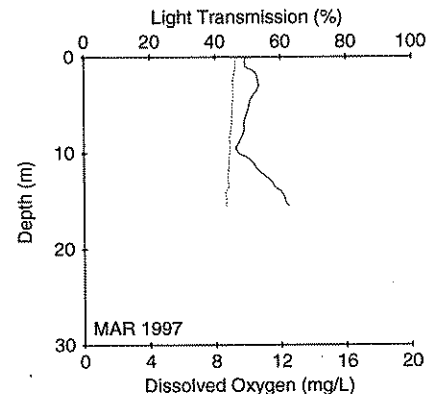
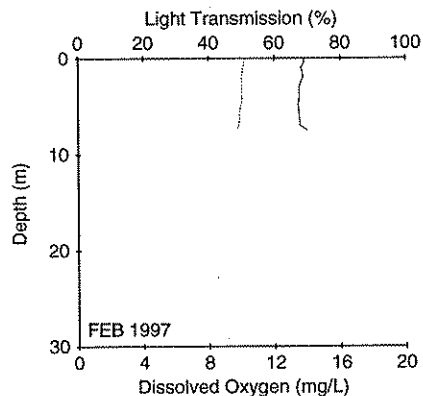
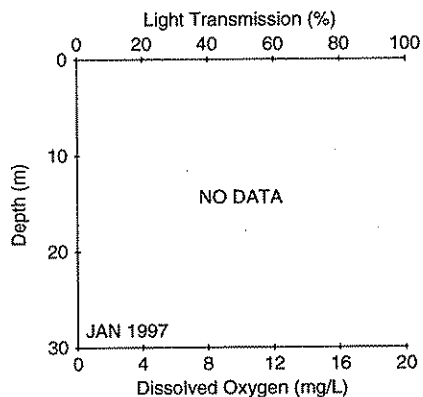
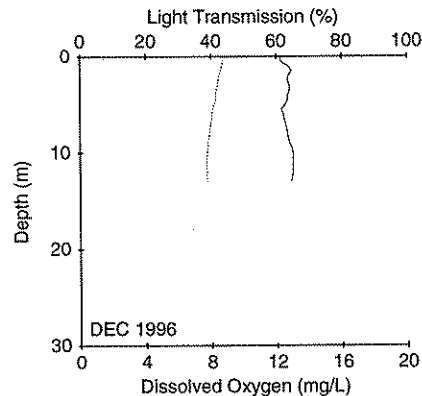
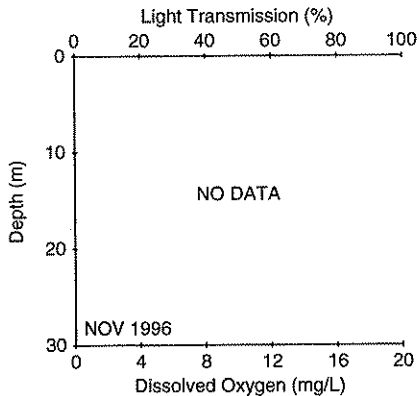
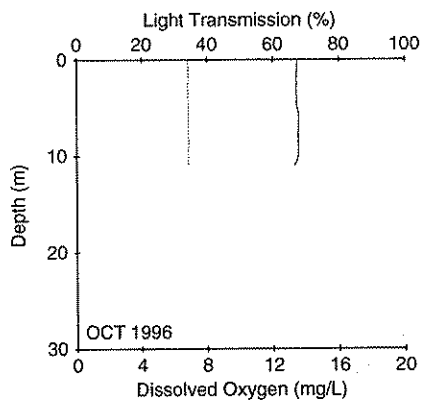
**Legend: Temperature = Dotted Line   Salinity = Dashed Line   Sigma-t = Solid Line**



# OAK004 Oakland Bay - Near Eagle Point

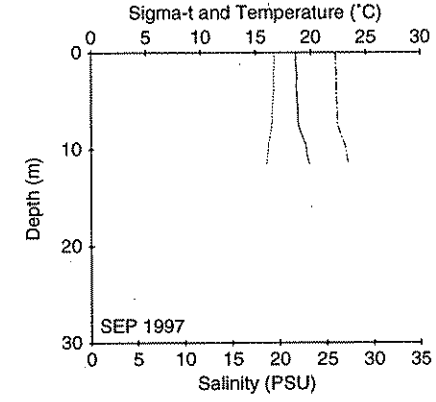
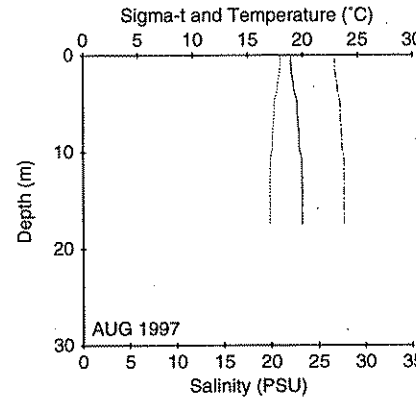
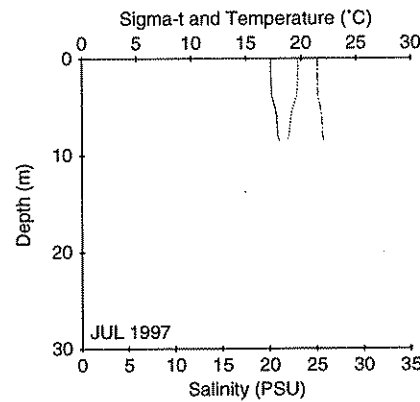
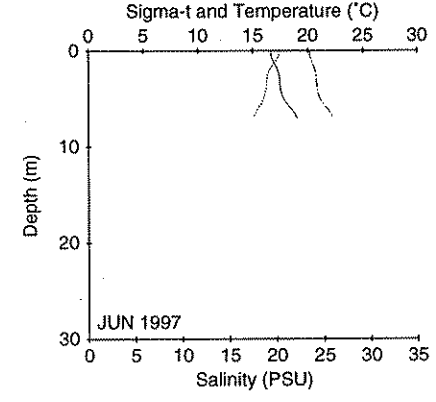
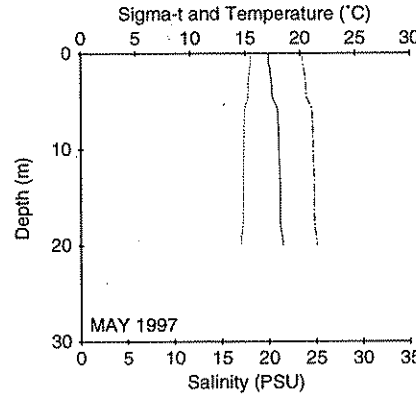
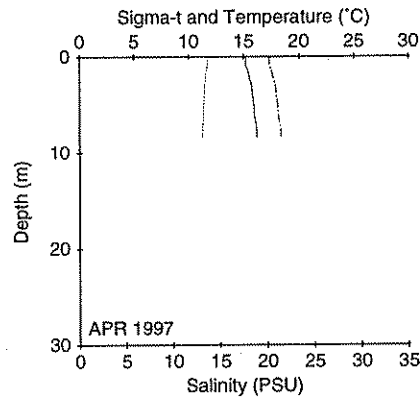
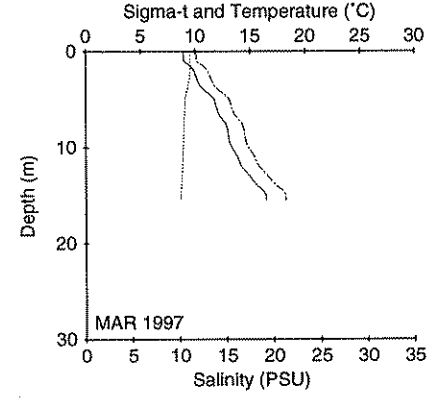
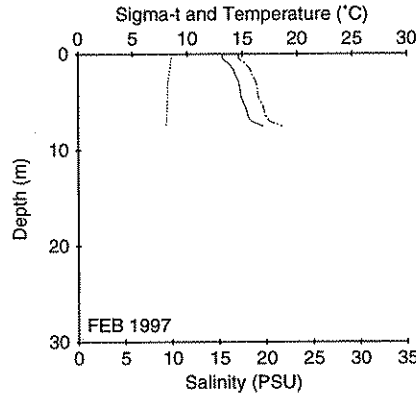
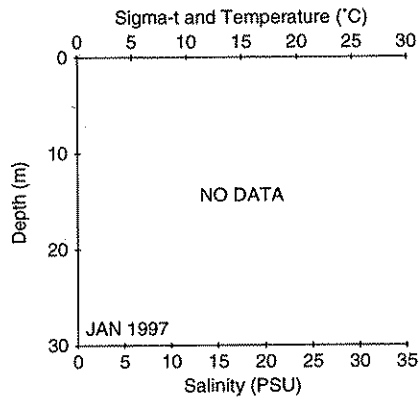
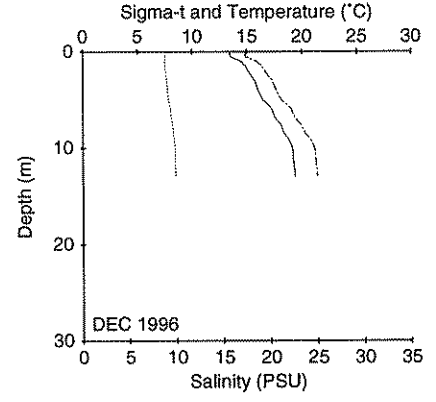
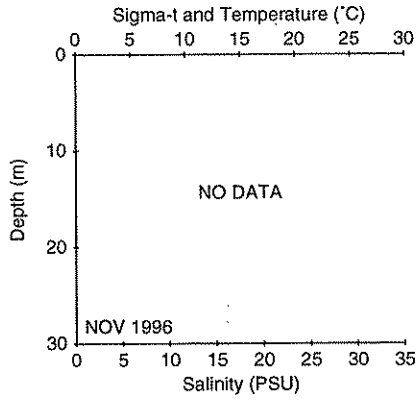
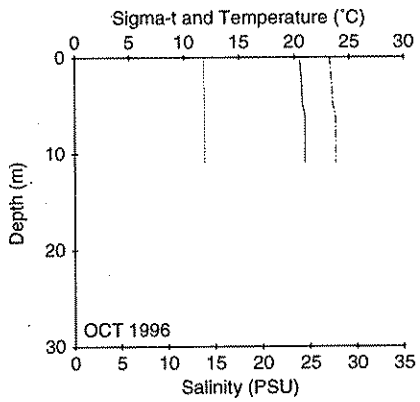


# OAK004 Oakland Bay - Near Eagle Point



**Legend: Light Transmission = Solid Line Dissolved Oxygen = Dotted Line**

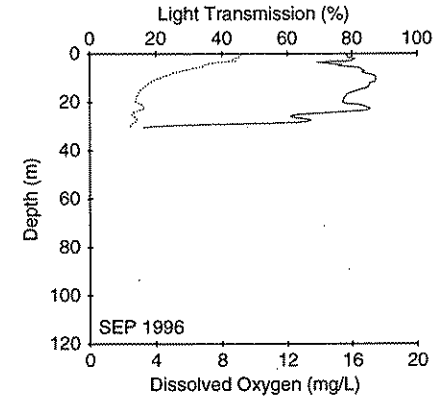
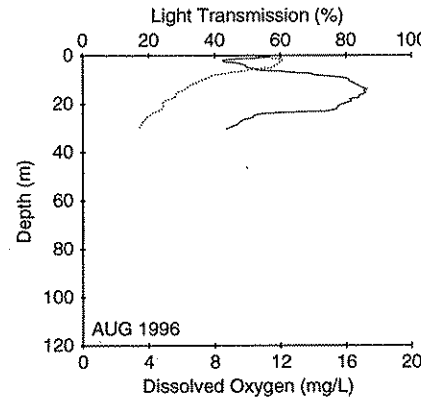
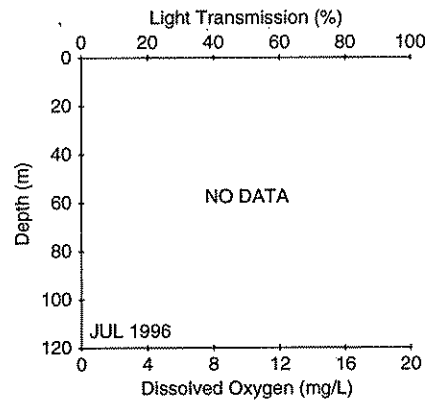
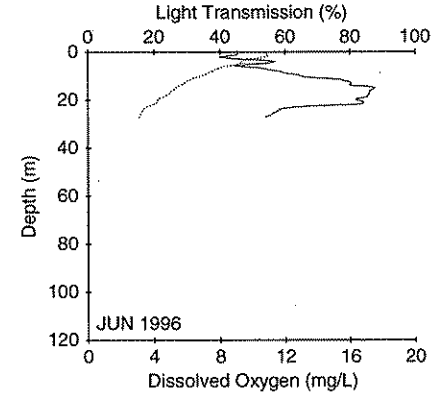
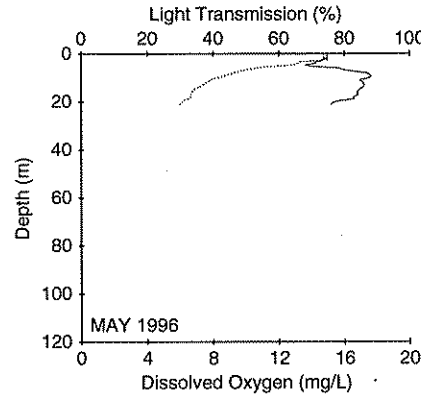
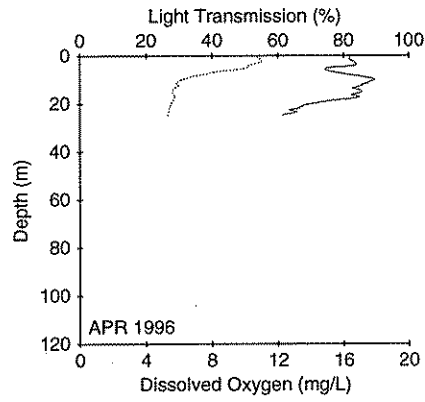
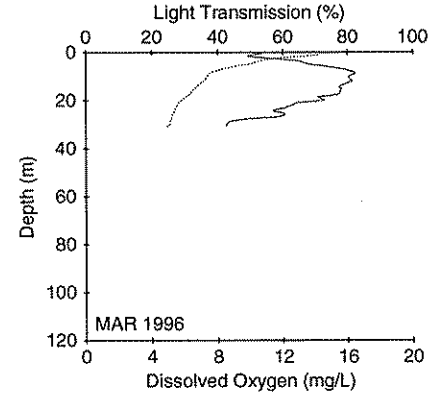
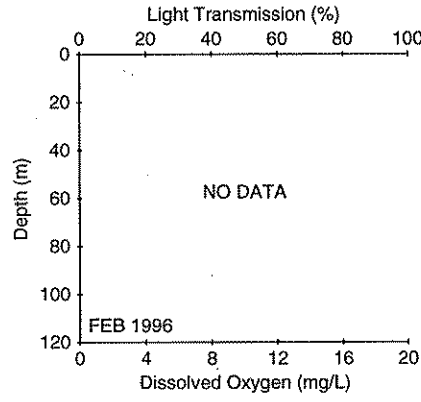
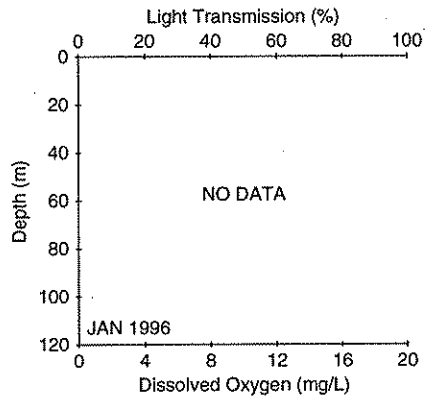
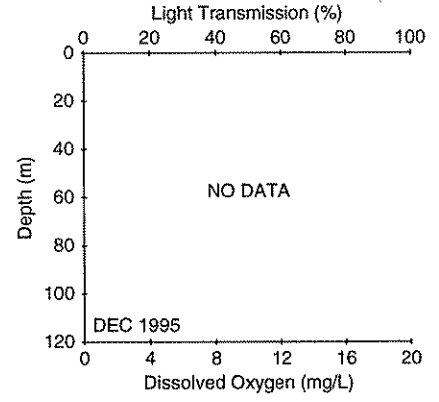
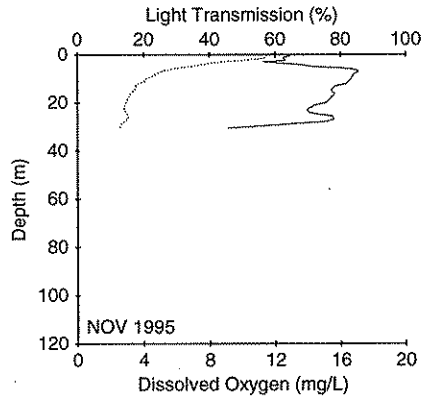
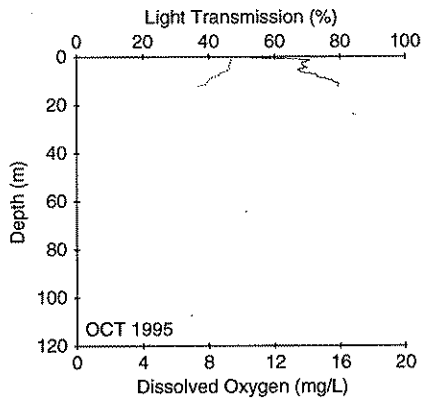
# OAK004 Oakland Bay - Near Eagle Point



**Legend: Temperature = Dotted Line Salinity = Dashed Line Sigma-t = Solid Line**

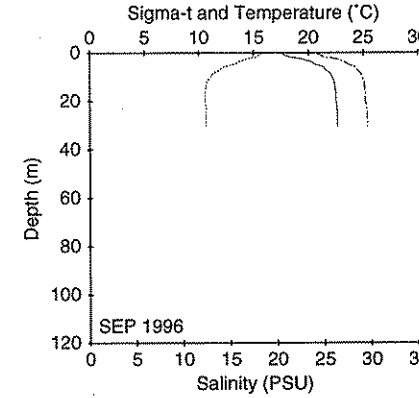
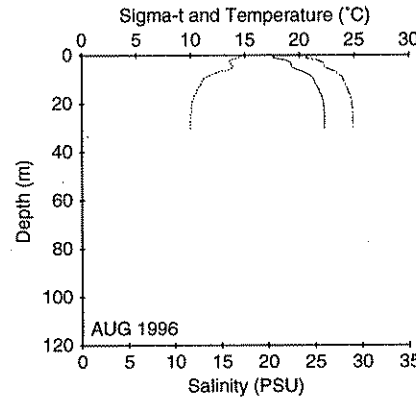
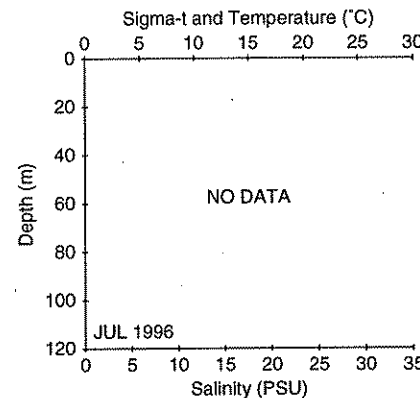
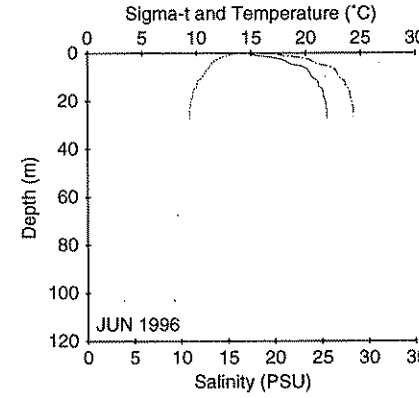
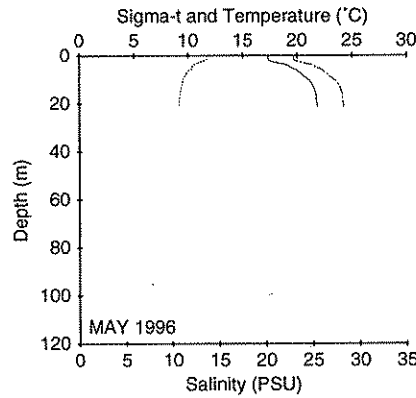
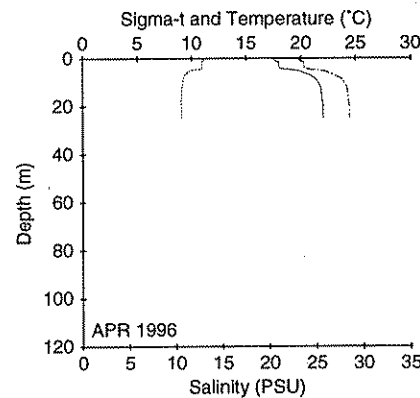
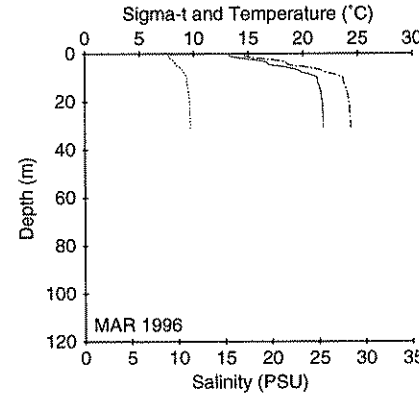
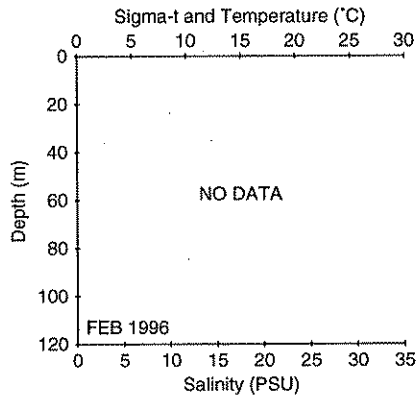
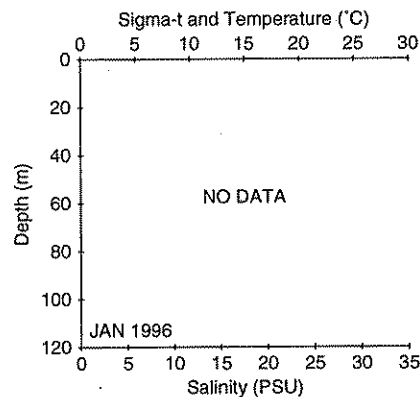
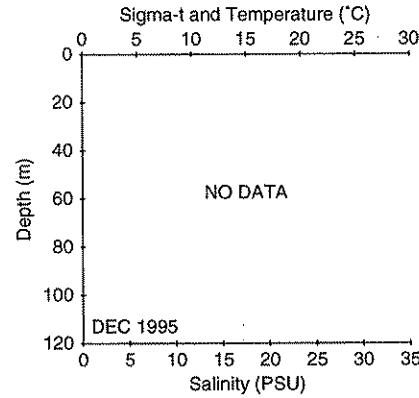
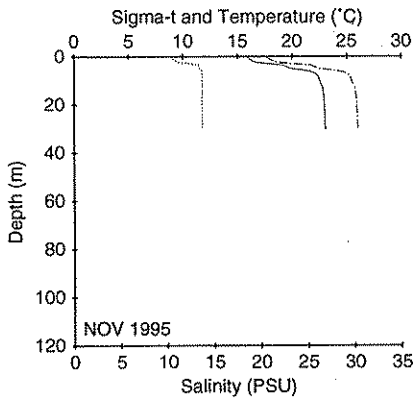
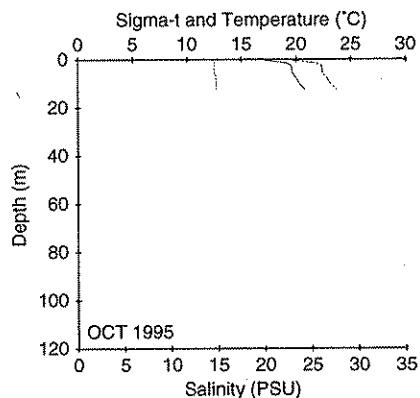


**PNN001 Penn Cove - Whidbey Island - Penn Cove Park**



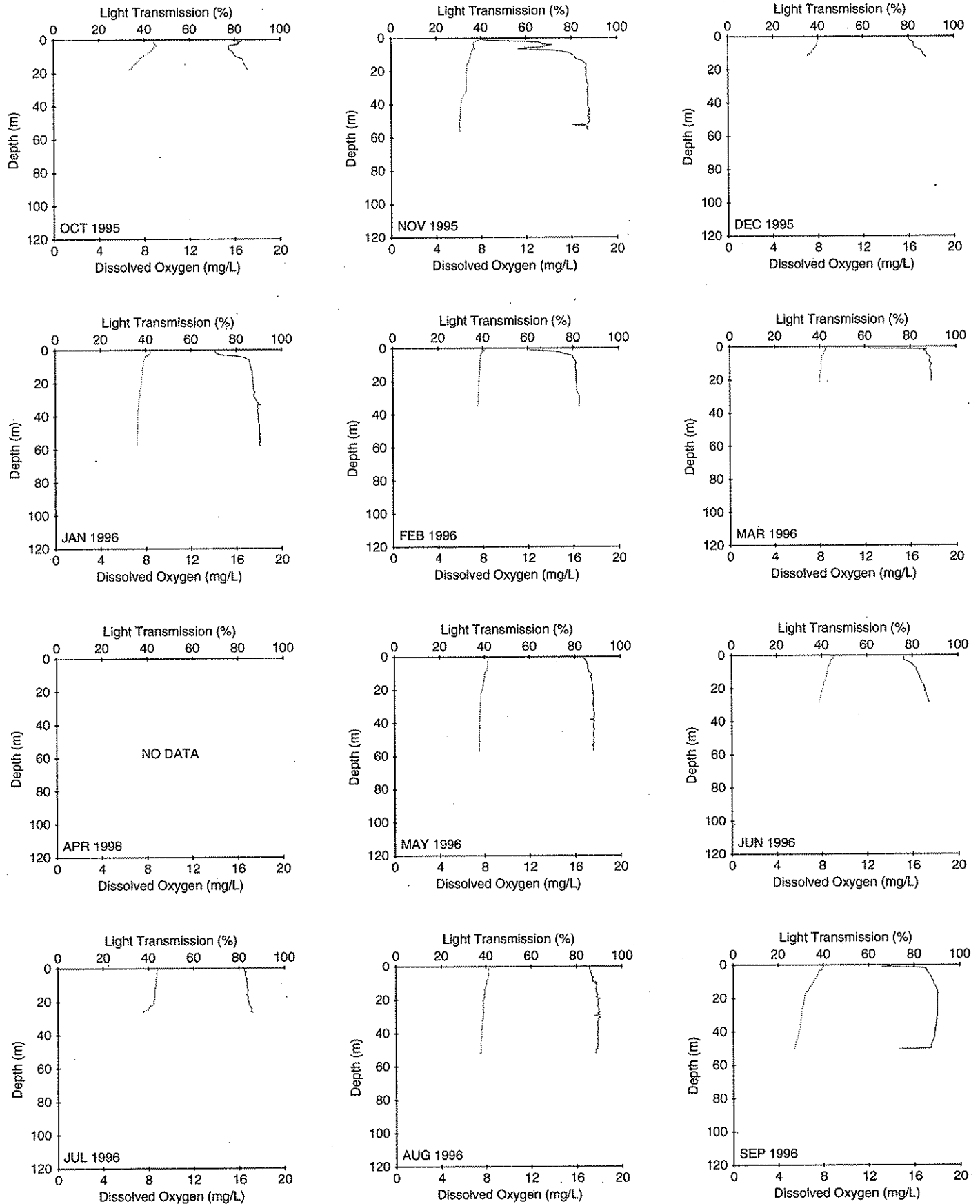
**Legend: Light Transmission = Solid Line Dissolved Oxygen = Dotted Line**

PNN001 Penn Cove - Whidbey Island - Penn Cove Park



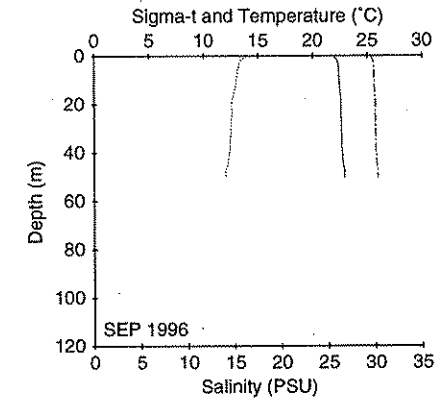
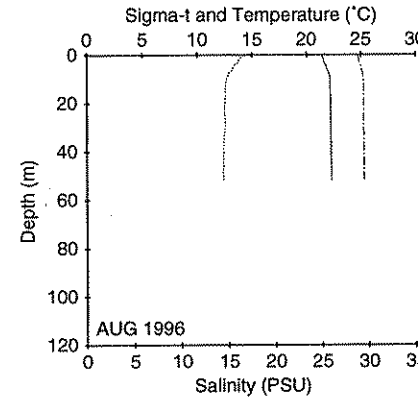
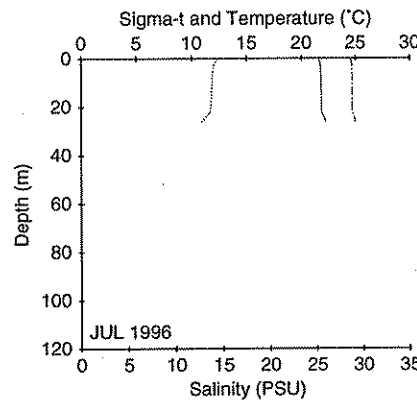
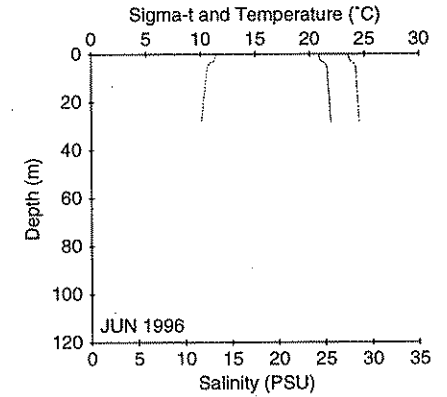
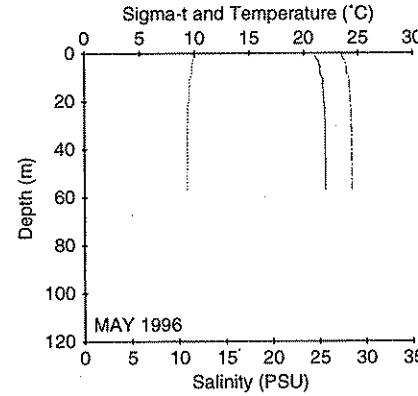
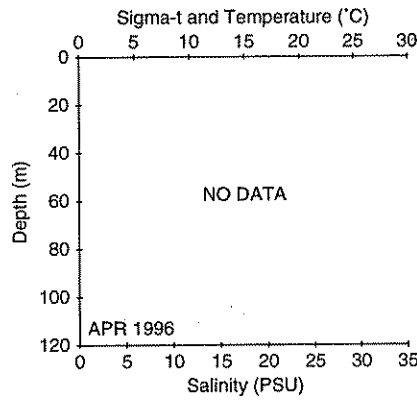
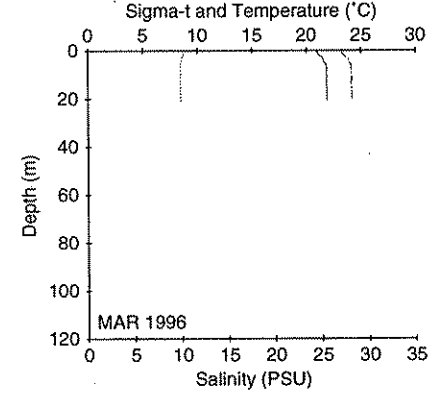
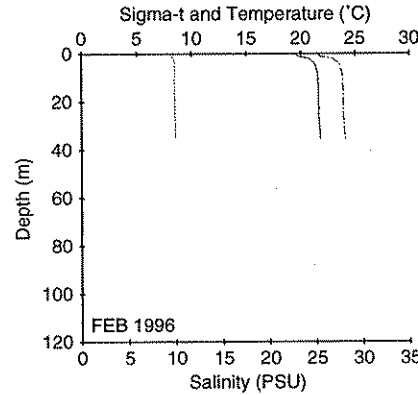
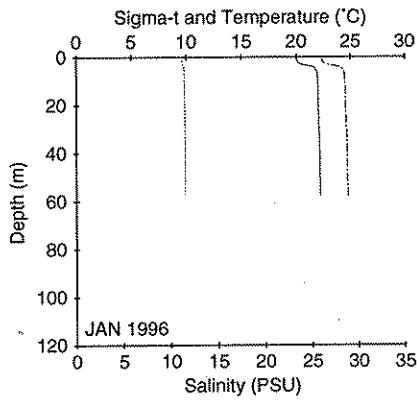
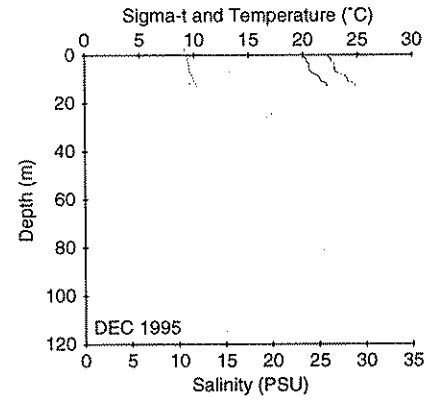
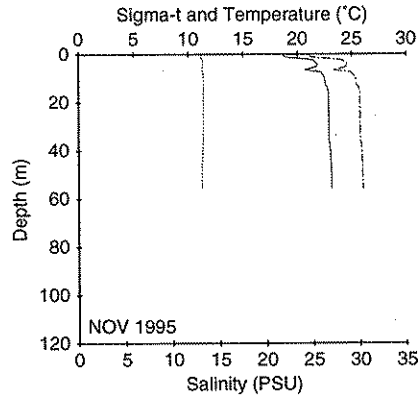
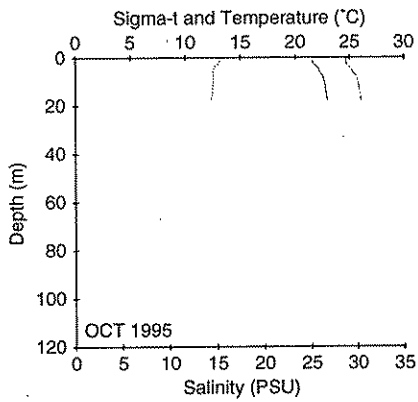
Legend: Temperature = Dotted Line Salinity = Dashed Line Sigma-t = Solid Line

**PSB003 Puget Sound Main Basin / Lk Wash. Ship Canal - West Point**



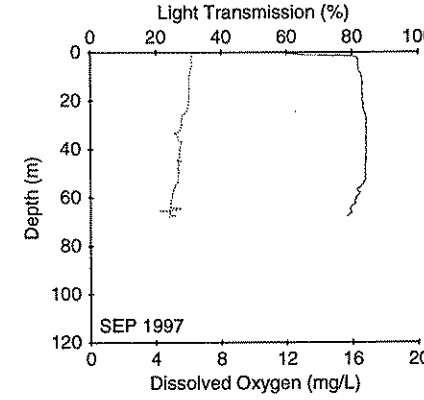
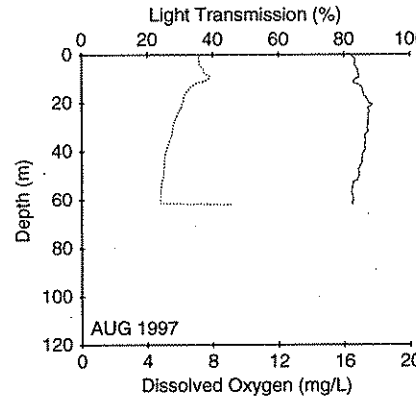
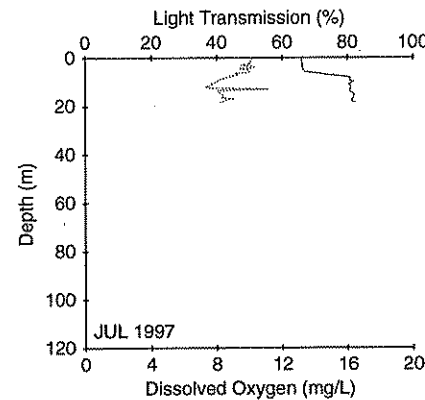
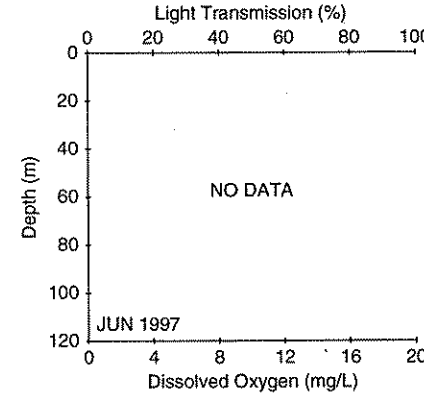
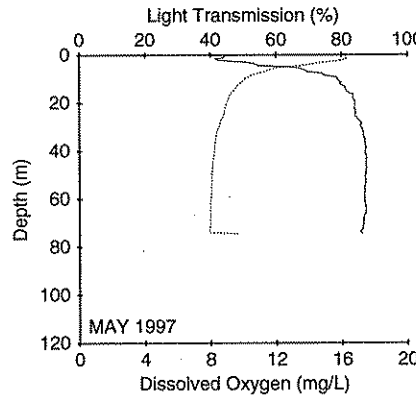
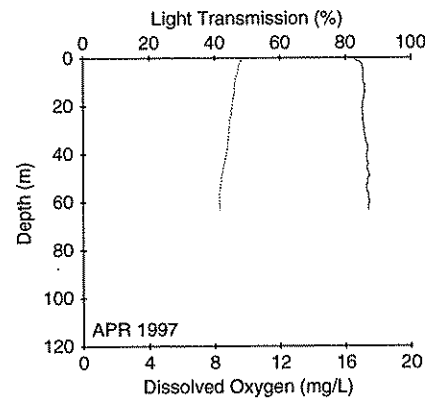
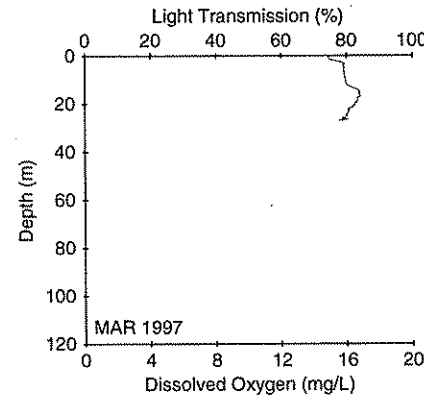
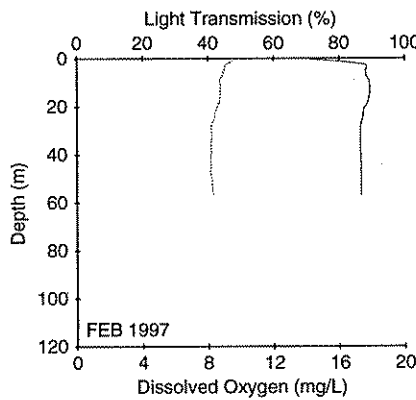
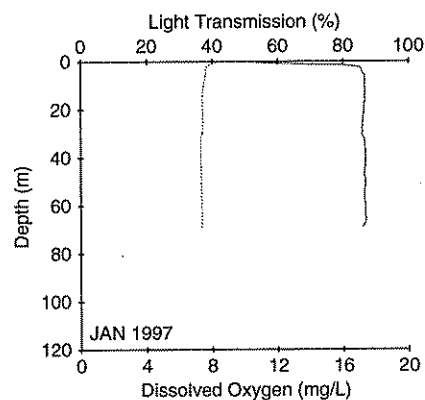
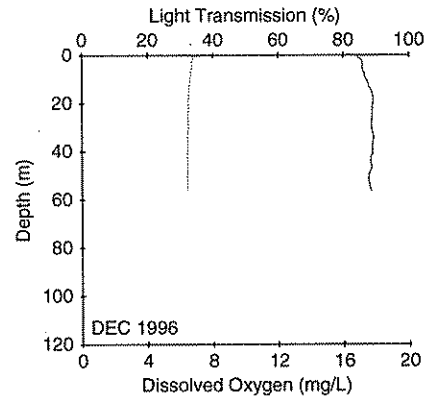
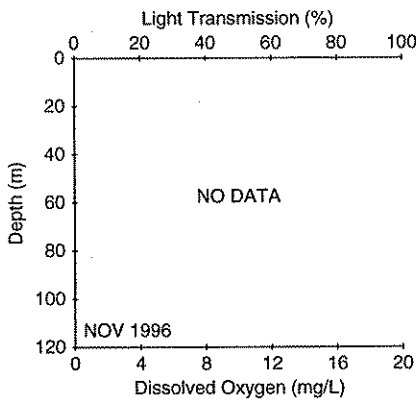
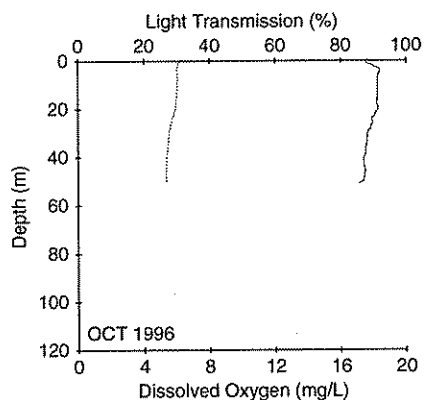
**Legend: Light Transmission = Solid Line Dissolved Oxygen = Dotted Line**

**PSB003 Puget Sound Main Basin / Lk Wash. Ship Canal - West Point**



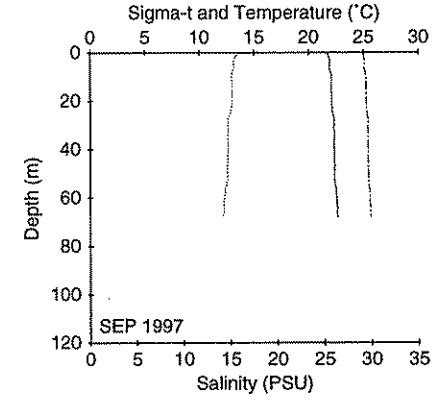
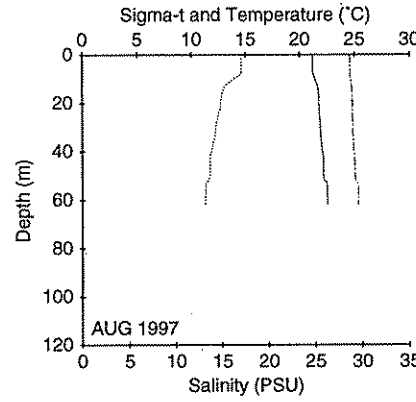
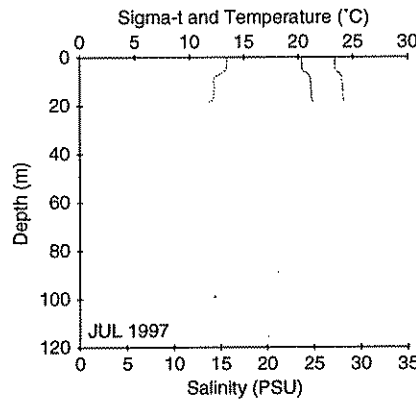
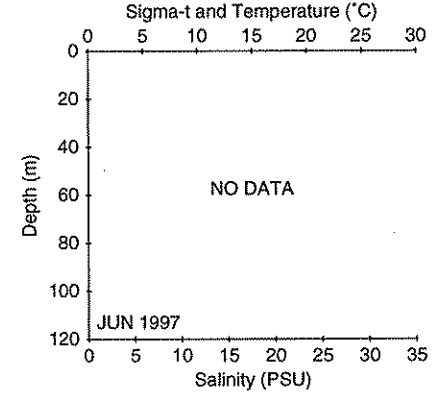
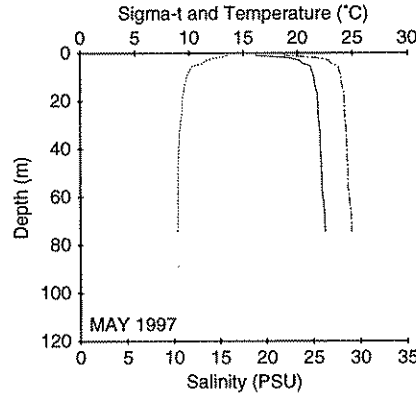
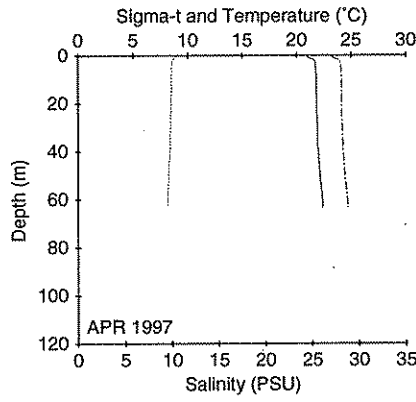
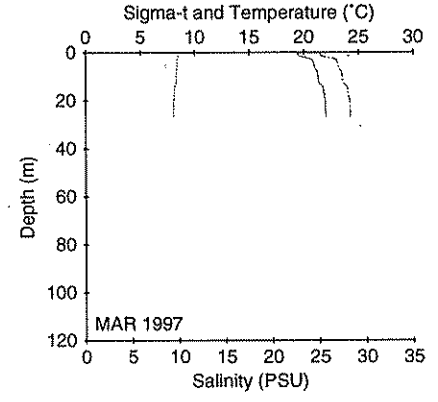
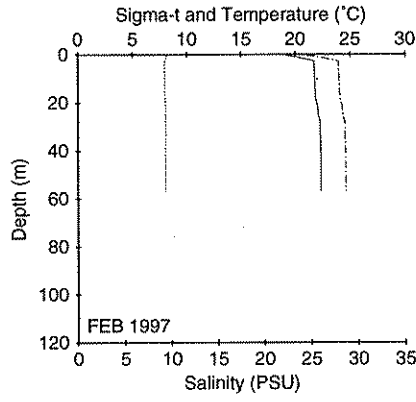
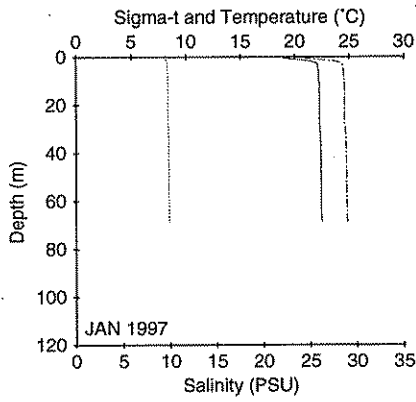
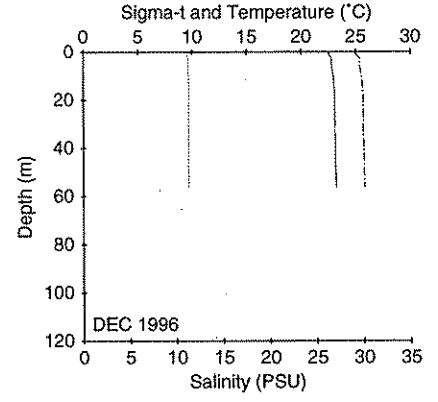
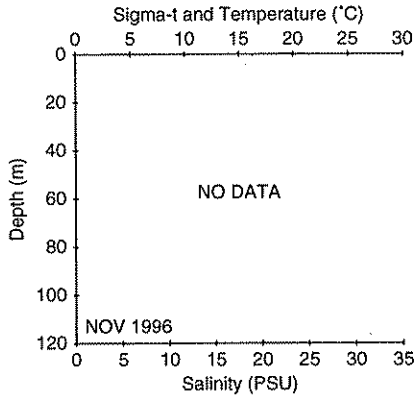
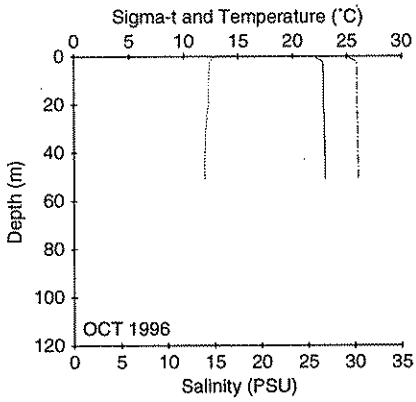
**Legend: Temperature = Dotted Line Salinity = Dashed Line Sigma-t = Solid Line**

**PSB003 Puget Sound Main Basin / Lk Wash. Ship Canal - West Point**



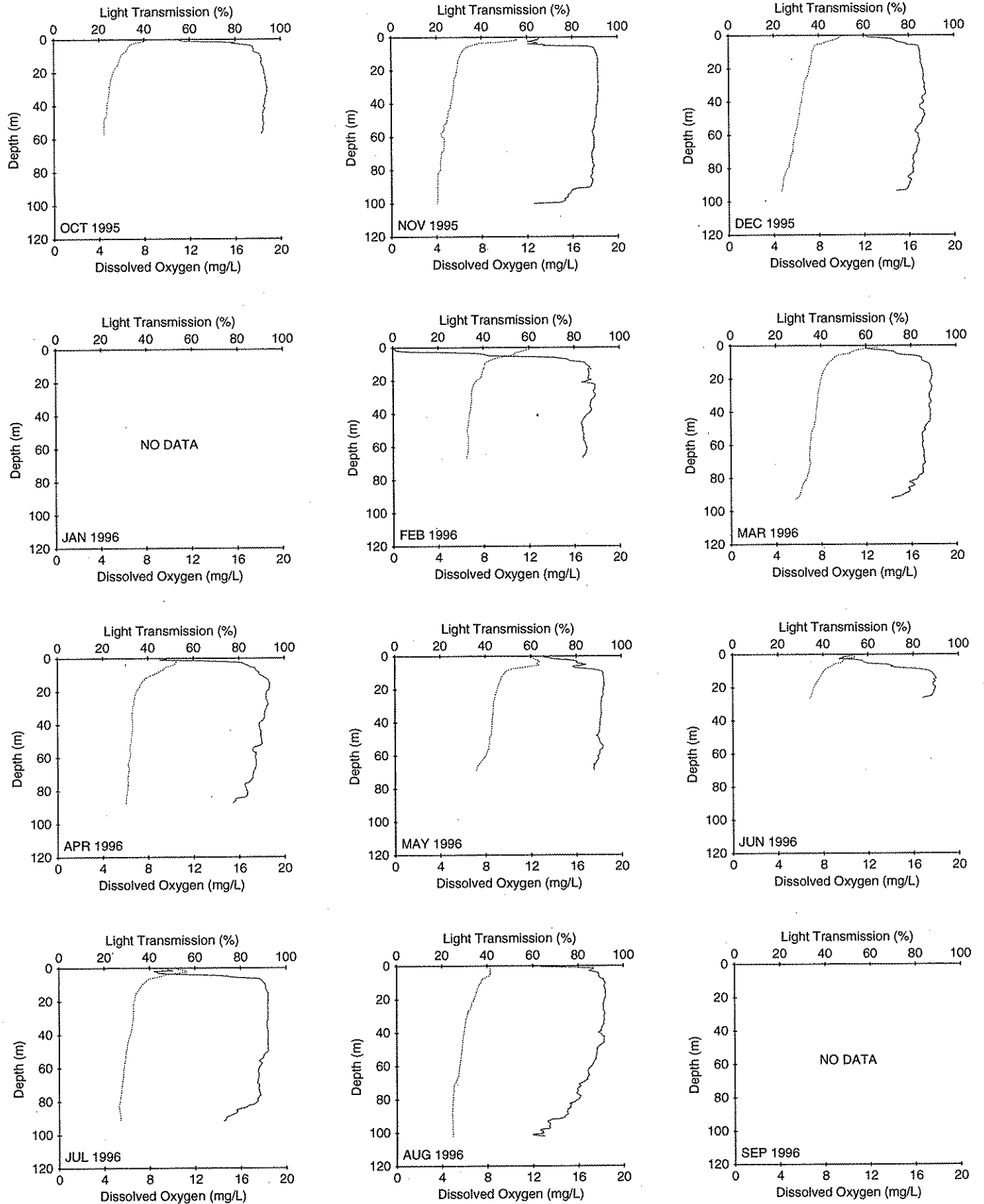
**Legend: Light Transmission = Solid Line Dissolved Oxygen = Dotted Line**

**PSB003 Puget Sound Main Basin / Lk Wash. Ship Canal - West Point**



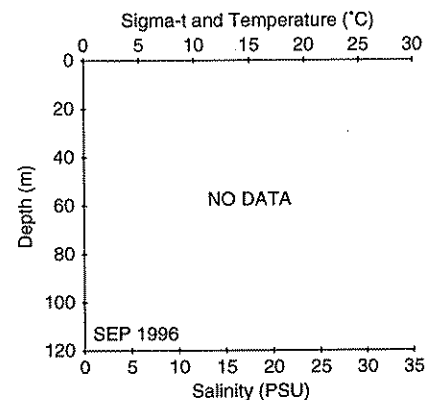
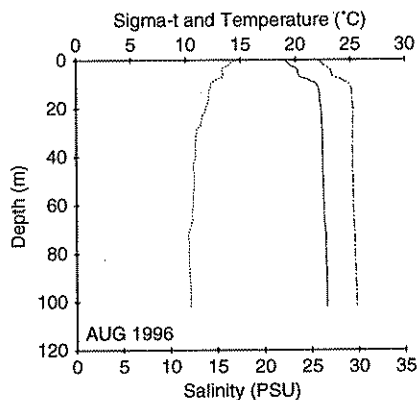
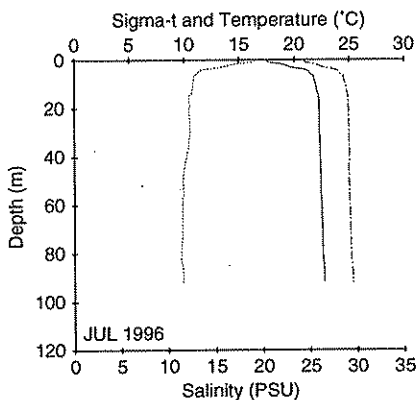
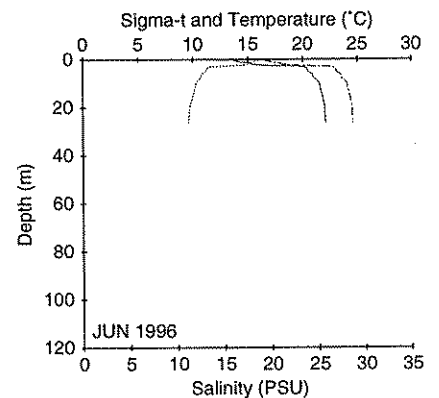
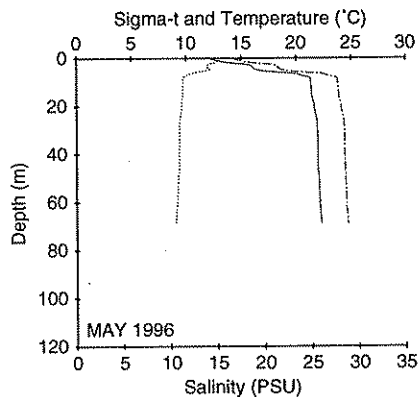
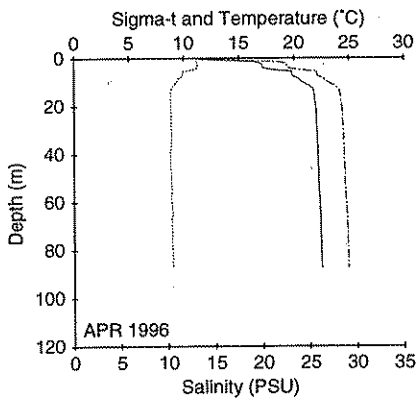
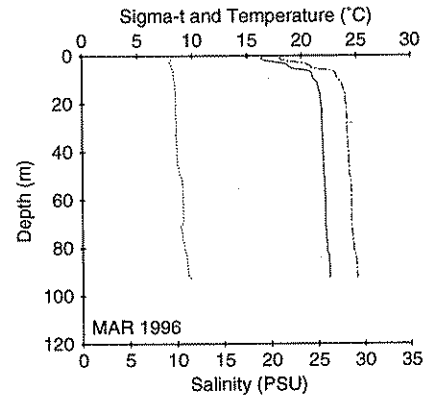
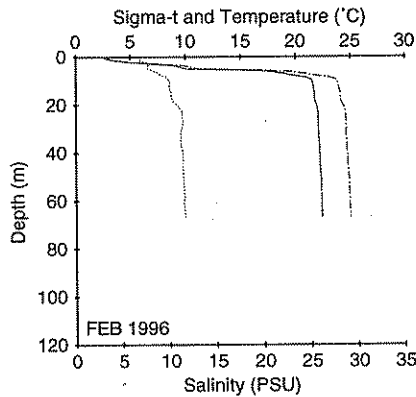
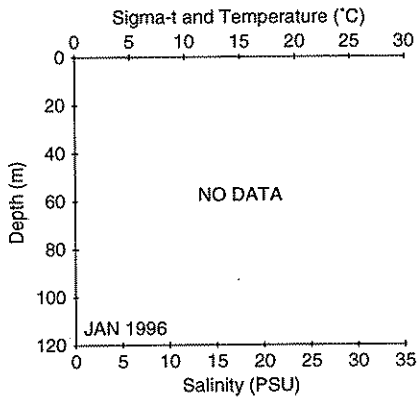
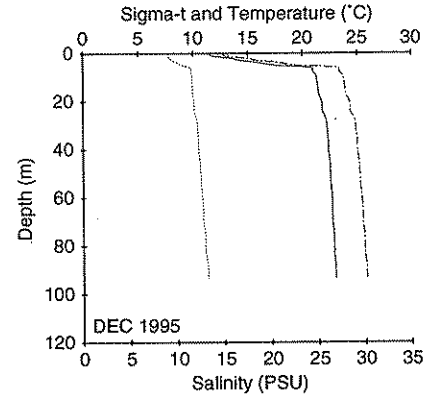
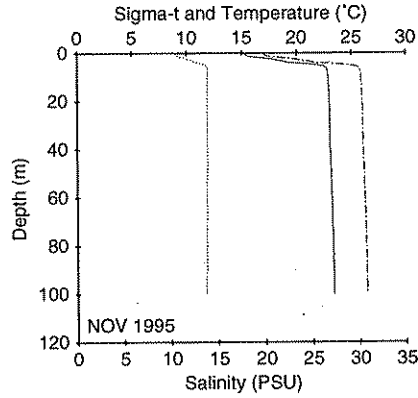
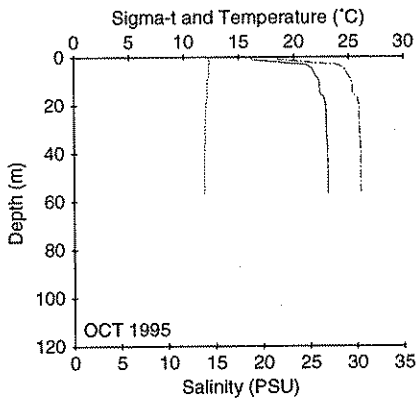
**Legend: Temperature = Dotted Line Salinity = Dashed Line Sigma-t = Solid Line**

**PSS019 Possession Sound - Port Gardner - Gedney Island**



**Legend: Light Transmission = Solid Line Dissolved Oxygen = Dotted Line**

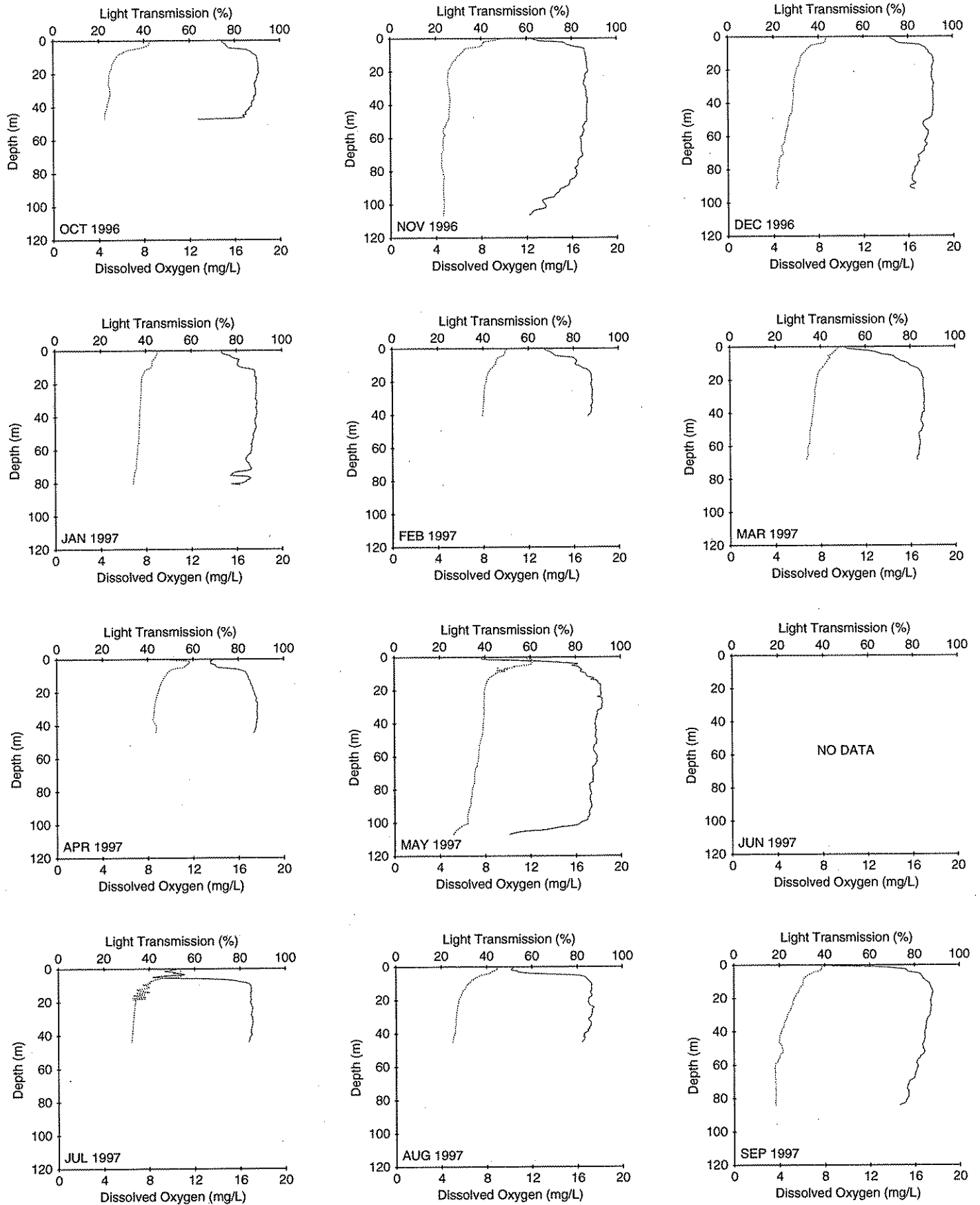
## PSS019 Possession Sound - Port Gardner - Gedney Island



**Legend: Temperature = Dotted Line   Salinity = Dashed Line   Sigma-t = Solid Line**

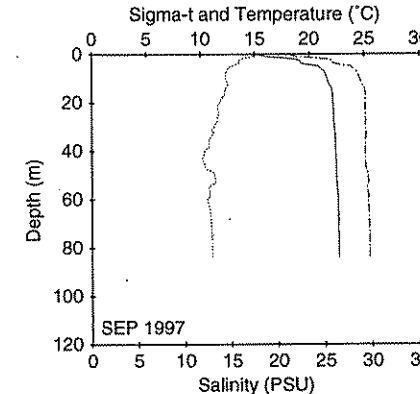
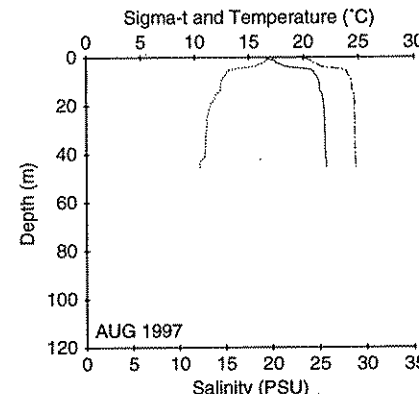
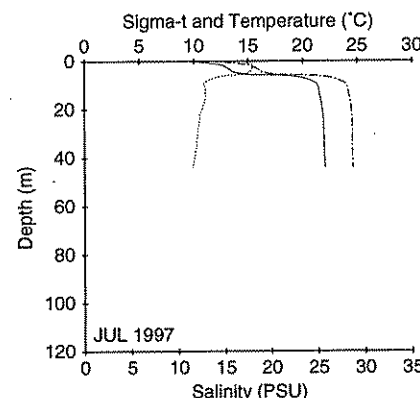
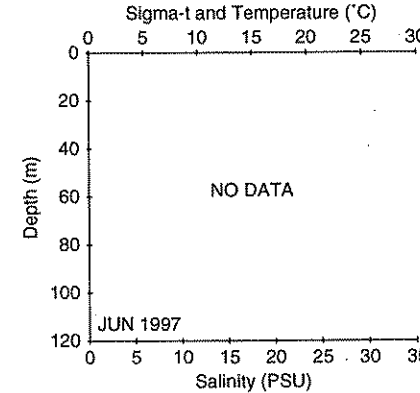
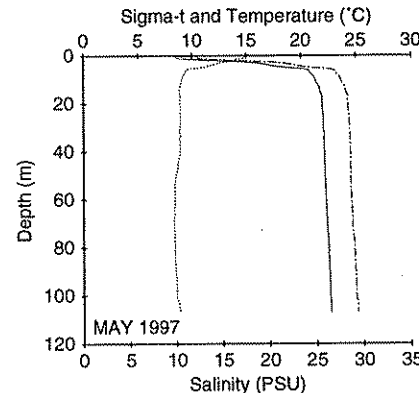
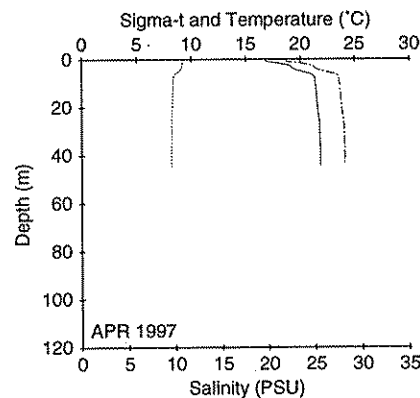
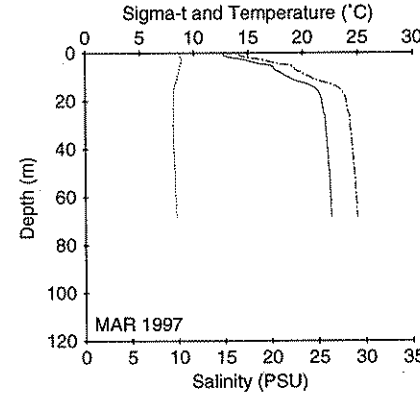
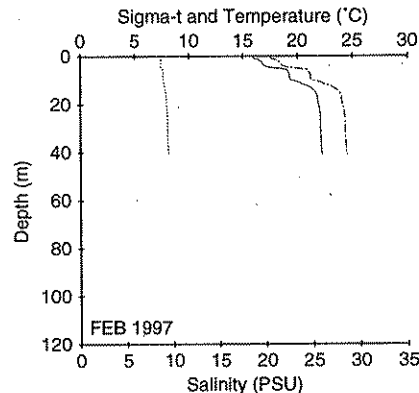
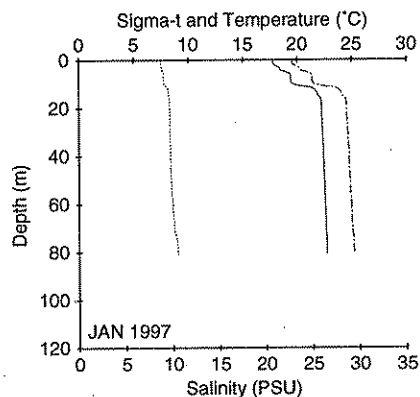
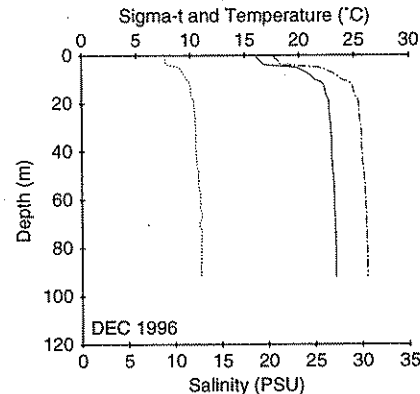
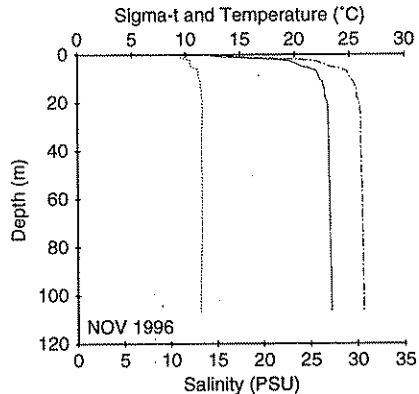
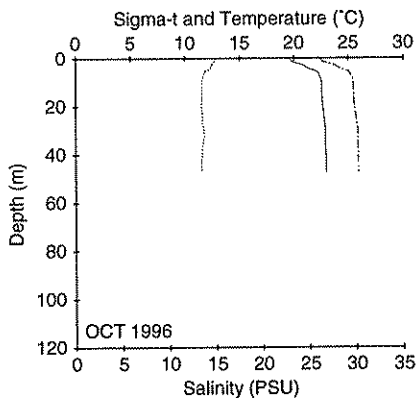


**PSS019 Possession Sound - Port Gardner - Gedney Island**



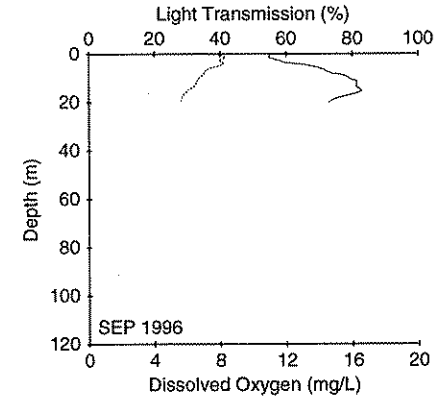
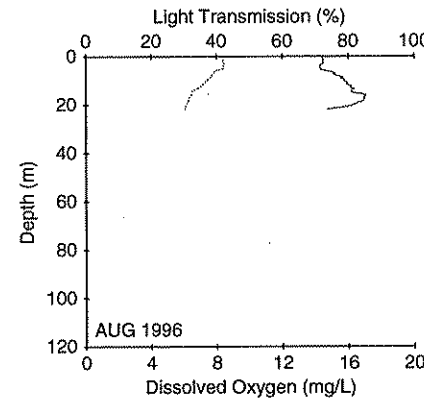
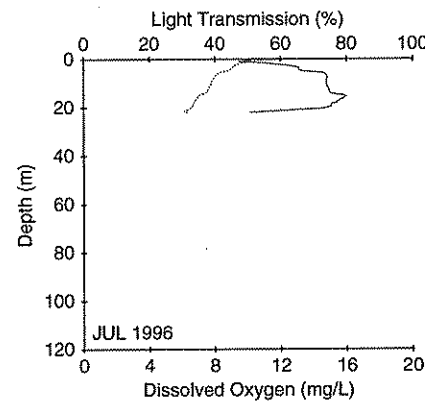
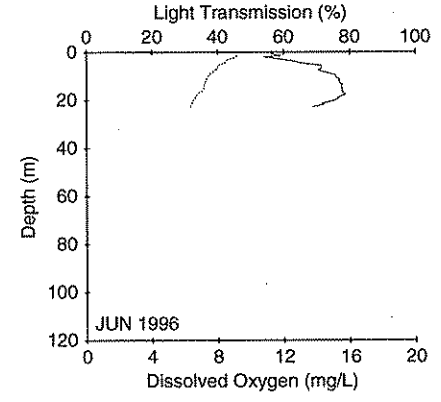
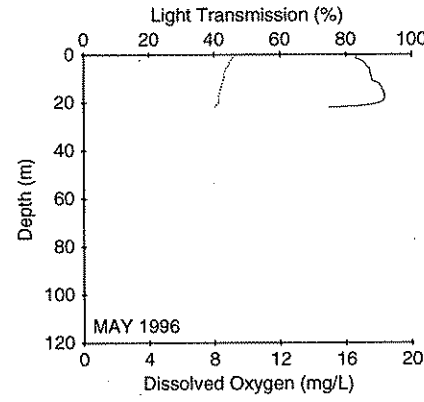
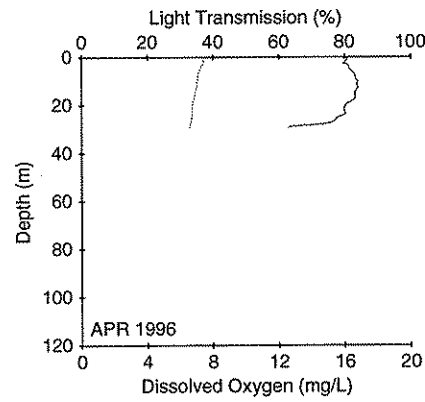
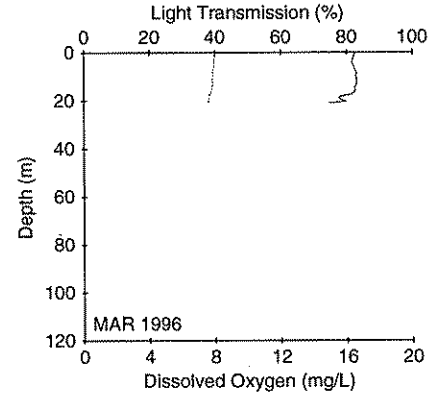
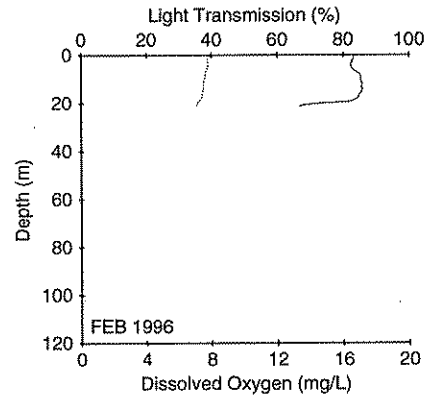
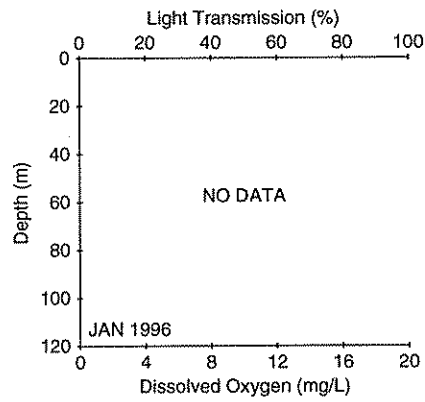
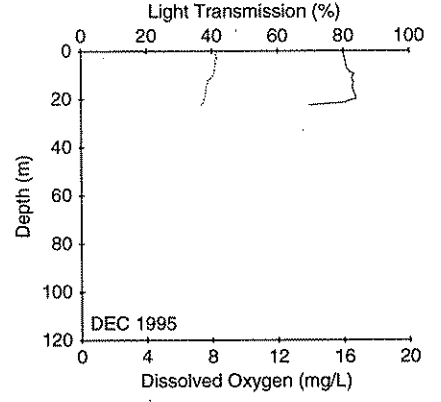
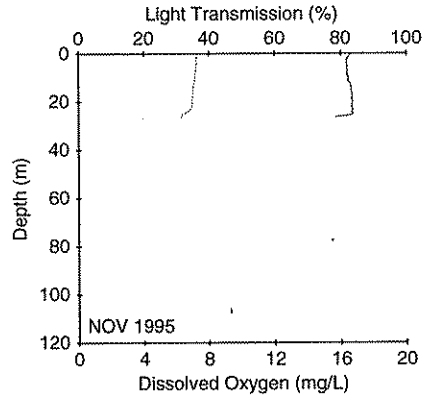
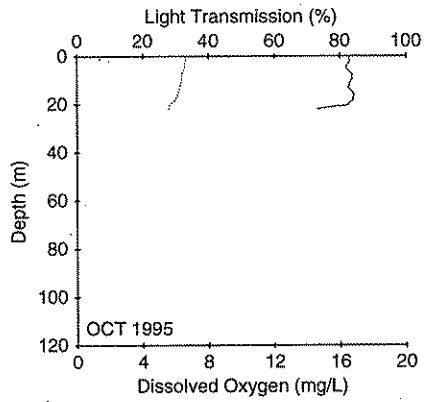
**Legend: Light Transmission = Solid Line Dissolved Oxygen = Dotted Line**

### PSS019 Possession Sound - Port Gardner - Gedney Island



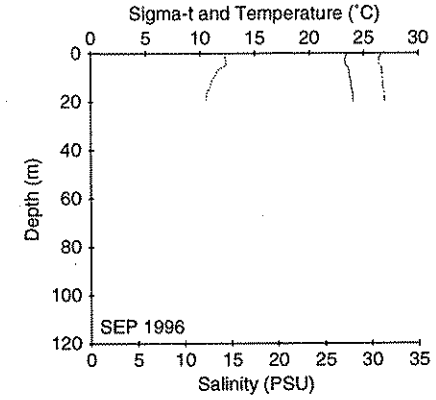
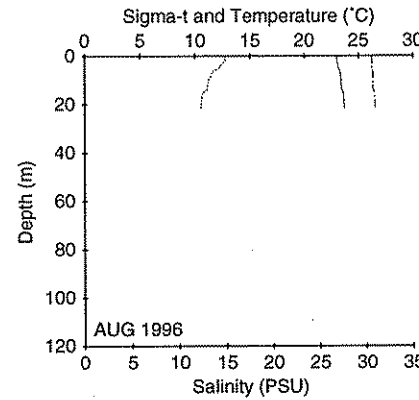
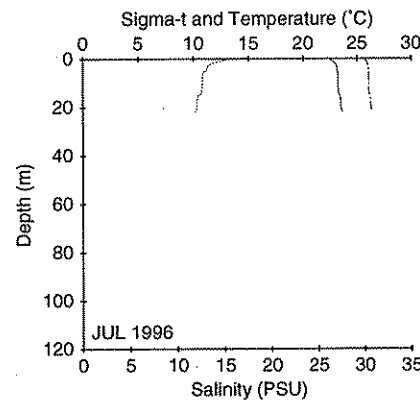
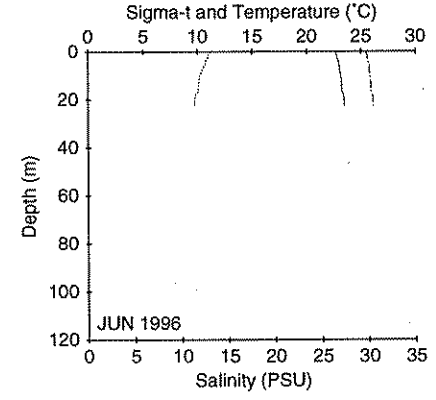
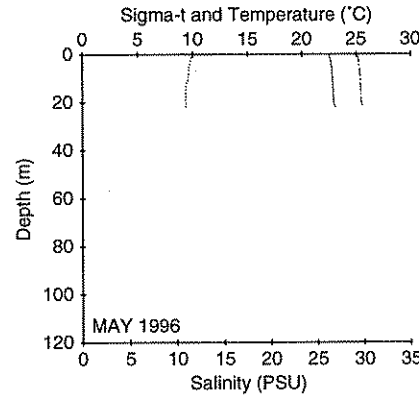
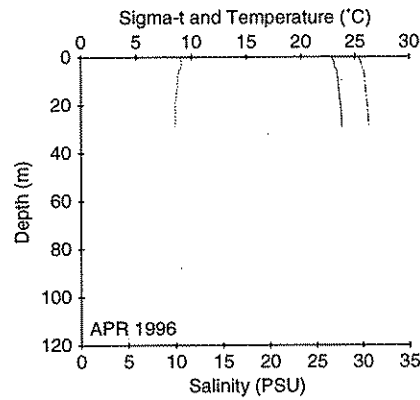
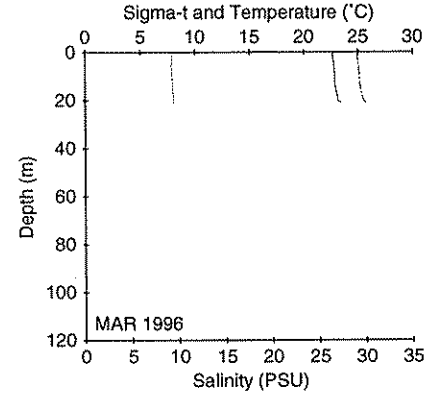
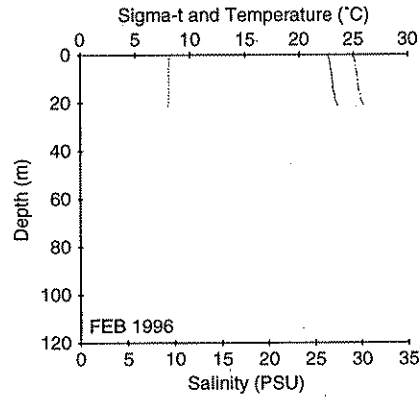
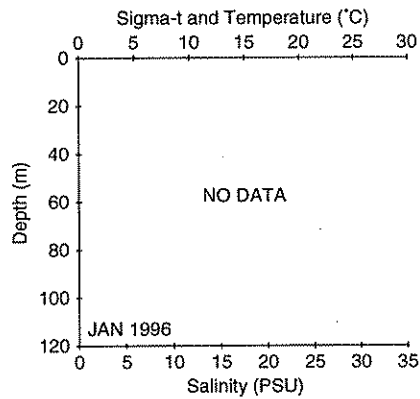
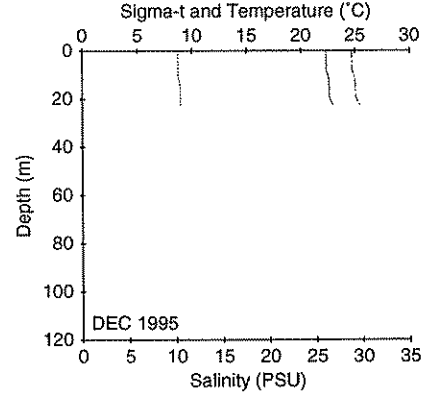
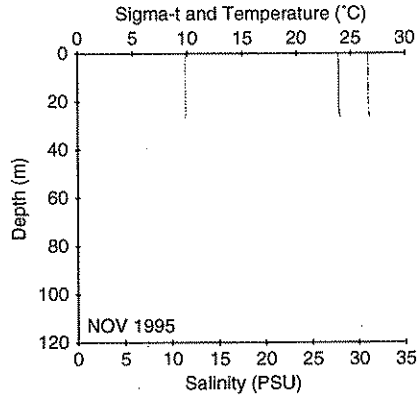
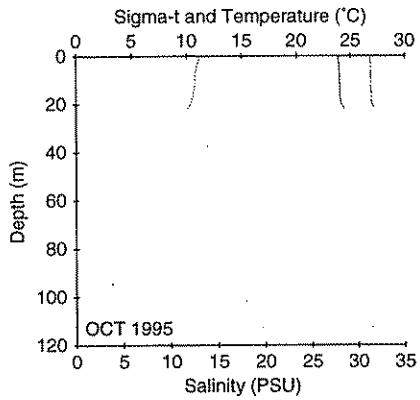
**Legend: Temperature = Dotted Line   Salinity = Dashed Line   Sigma-t = Solid Line**

**PTH005 Port Townsend Harbor - Walan Point**



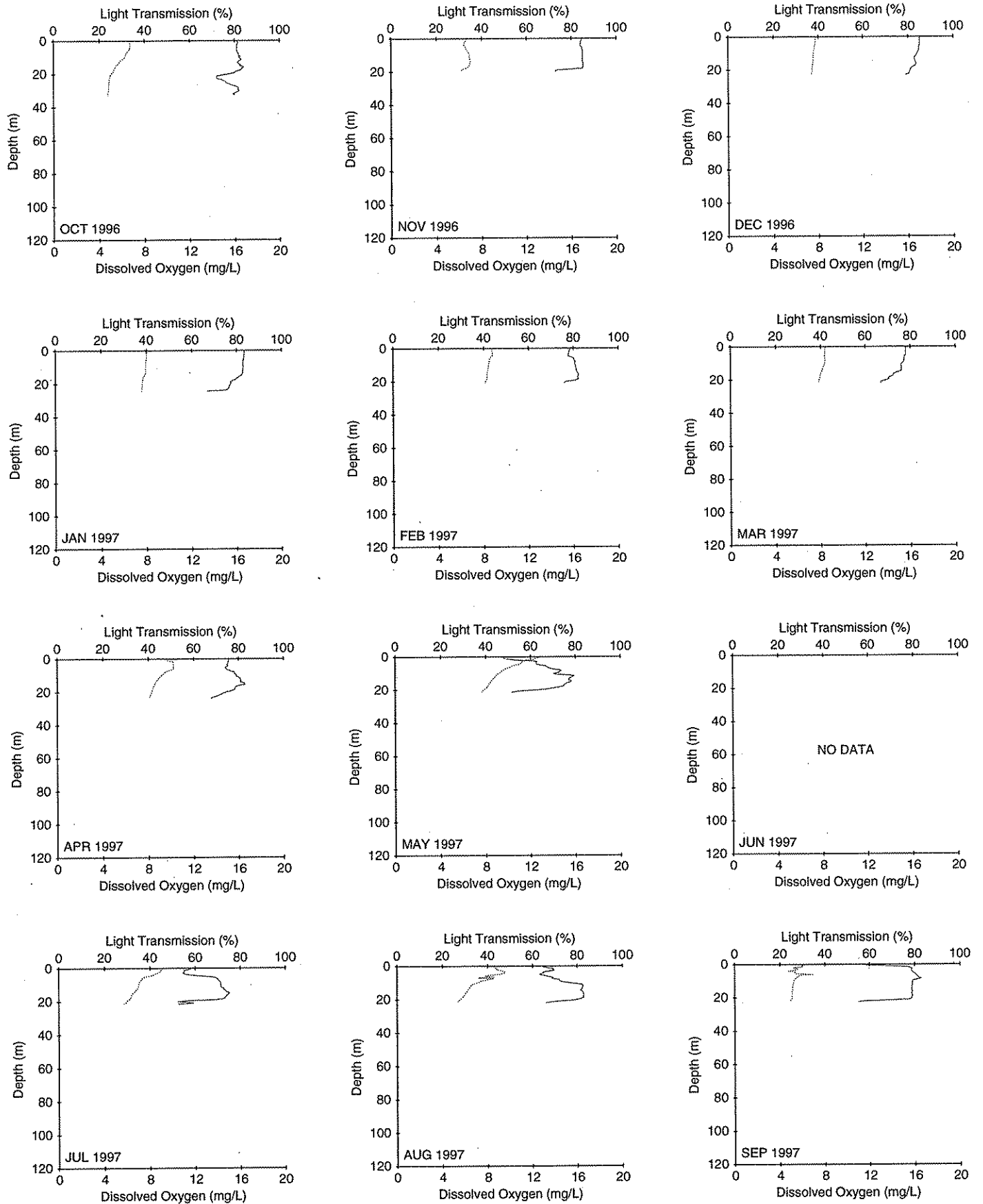
**Legend: Light Transmission = Solid Line Dissolved Oxygen = Dotted Line**

**PTH005 Port Townsend Harbor - Walan Point**



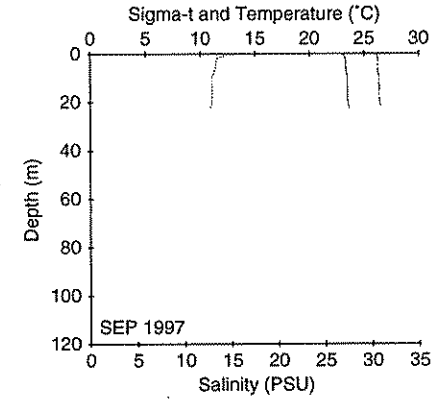
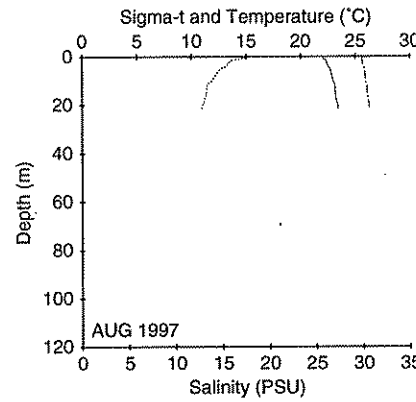
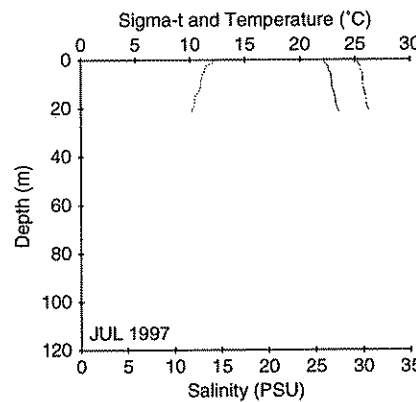
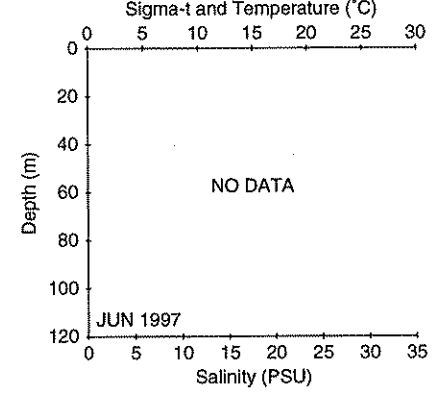
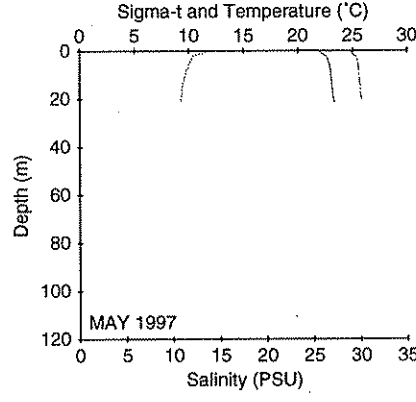
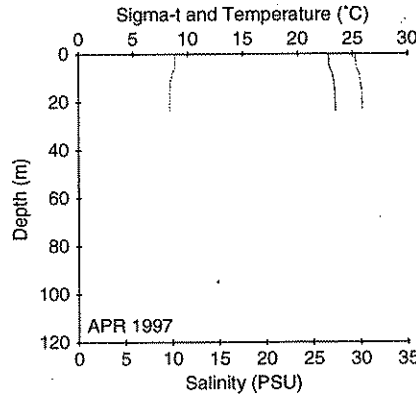
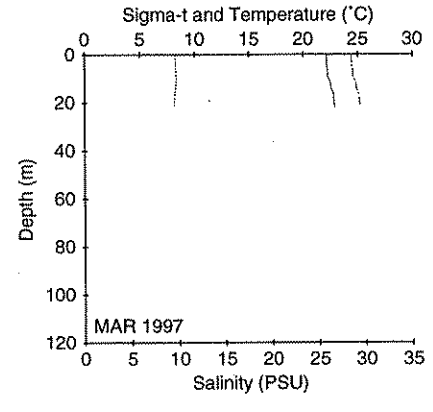
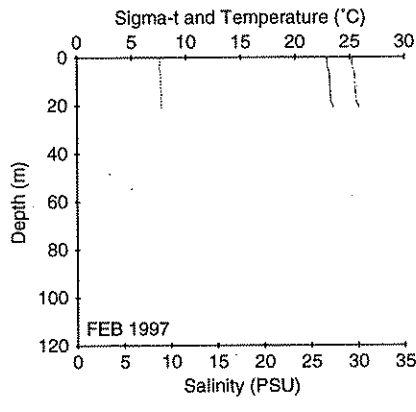
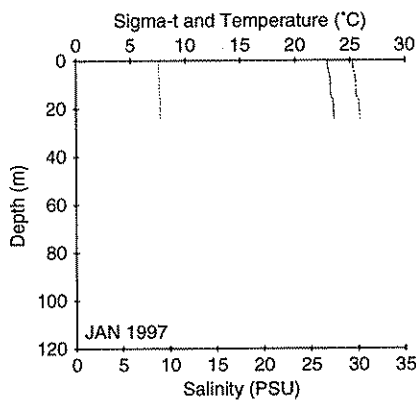
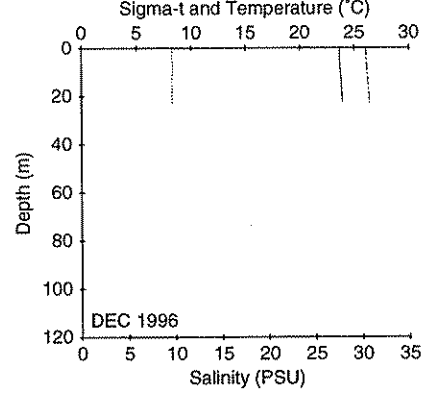
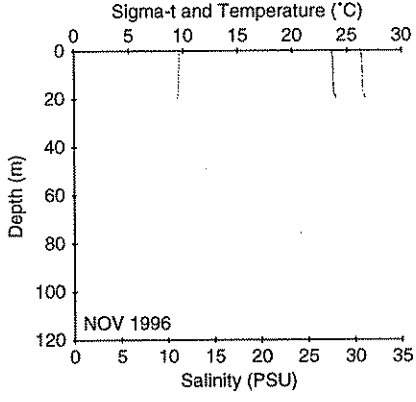
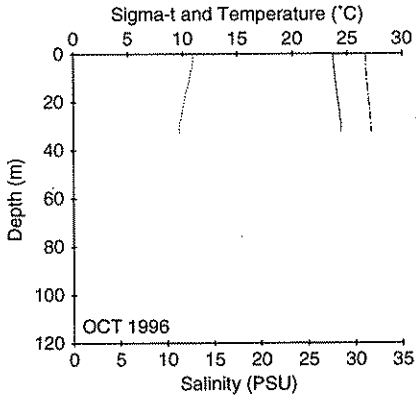
**Legend: Temperature = Dotted Line Salinity = Dashed Line Sigma-t = Solid Line**

**PTH005 Port Townsend Harbor - Walan Point**



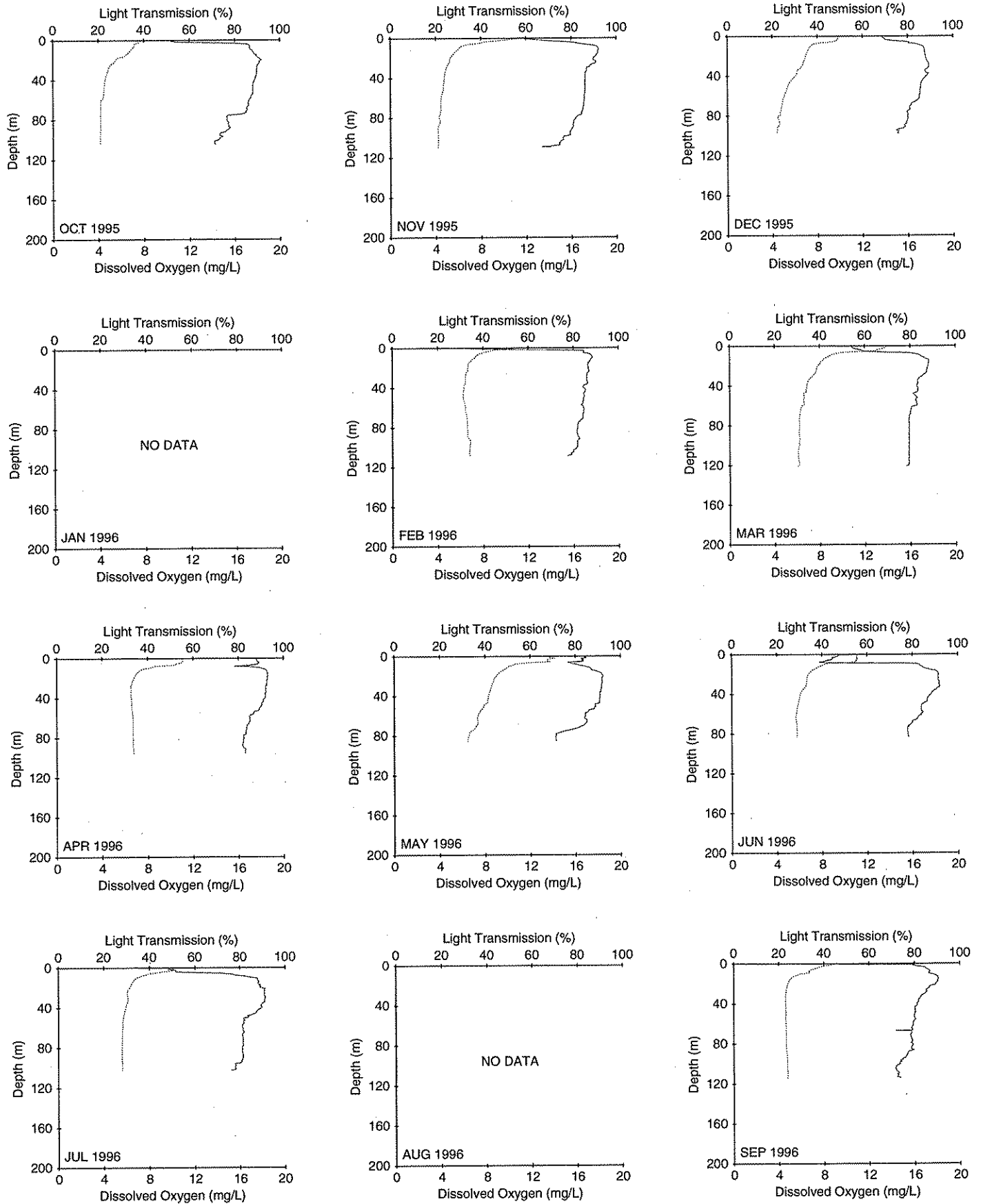
**Legend: Light Transmission = Solid Line Dissolved Oxygen = Dotted Line**

**PTH005 Port Townsend Harbor - Walan Point**



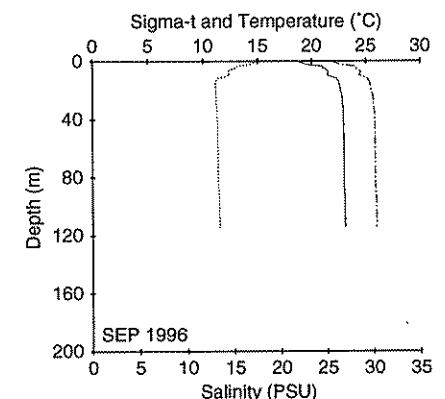
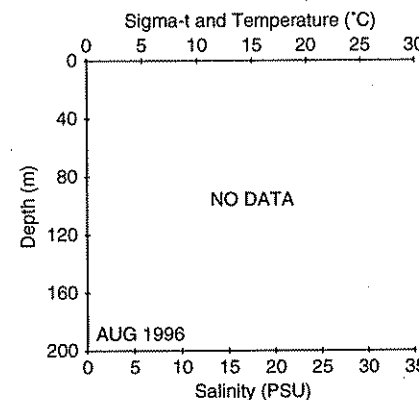
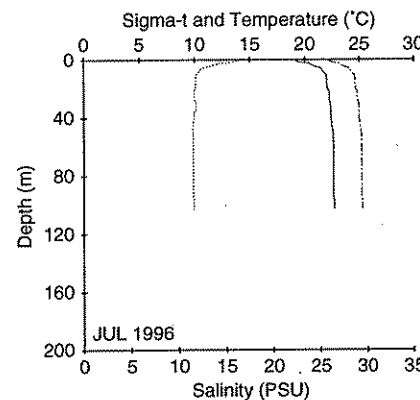
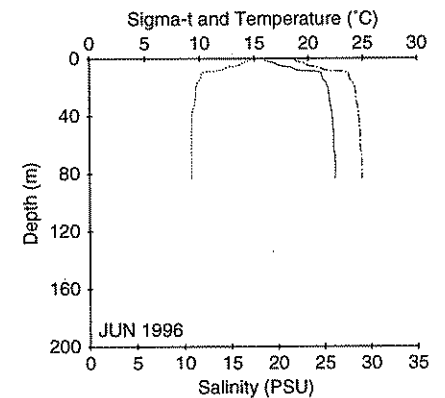
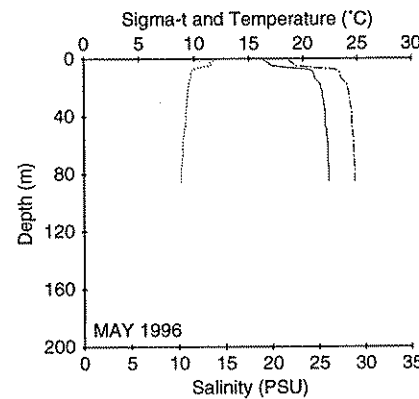
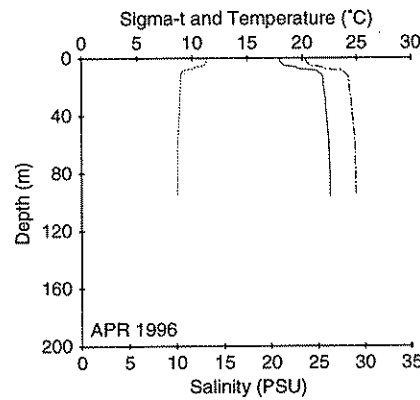
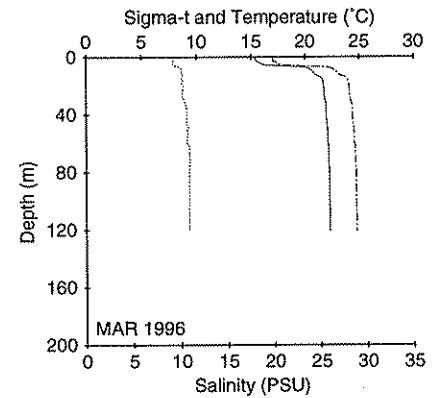
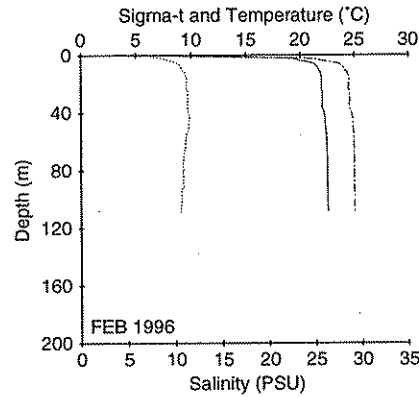
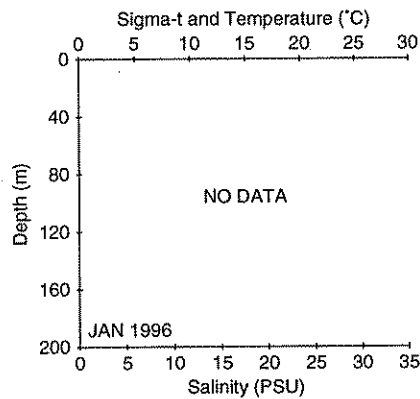
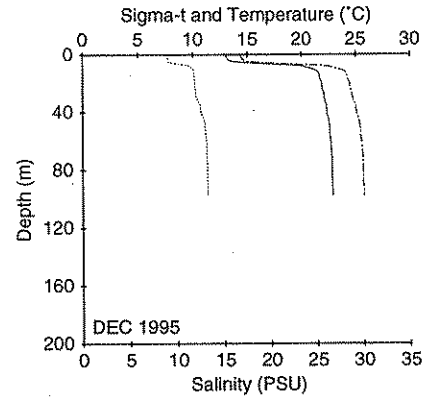
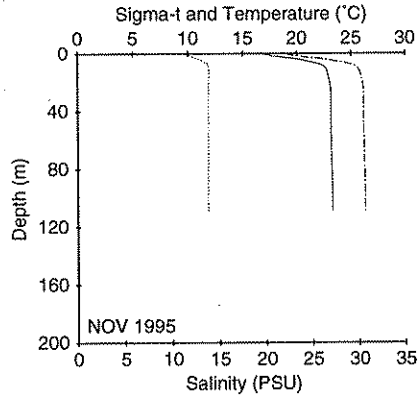
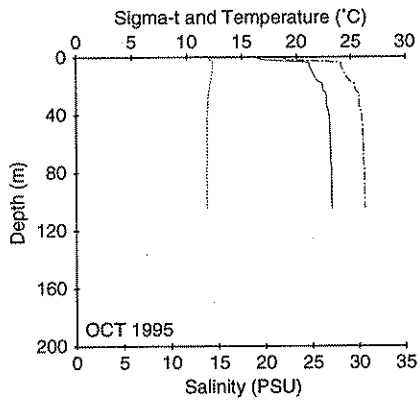
**Legend: Temperature = Dotted Line Salinity = Dashed Line Sigma-t = Solid Line**

**SAR003 Saratoga Passage - East Point**



**Legend: Light Transmission = Solid Line Dissolved Oxygen = Dotted Line**

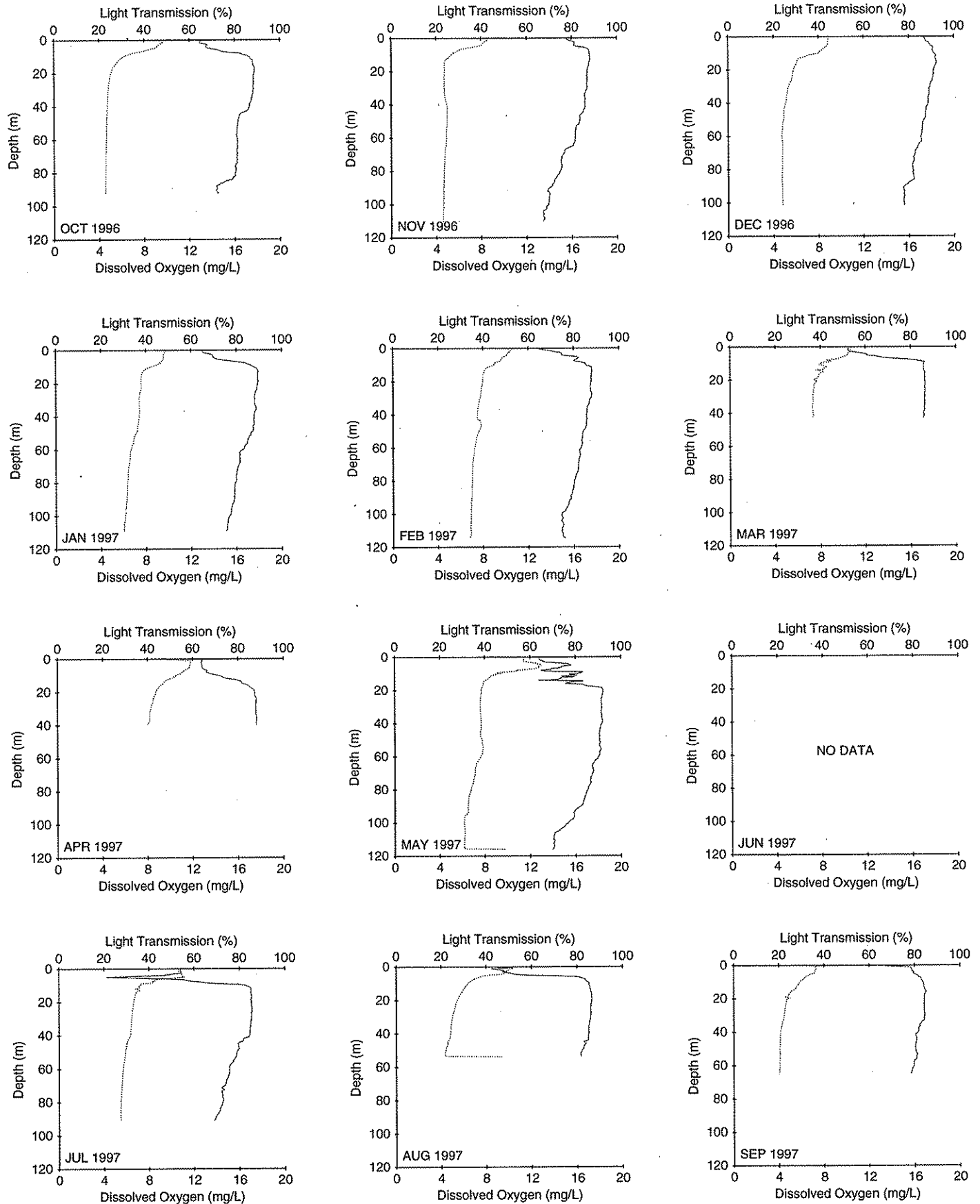
**SAR003 Saratoga Passage - East Point**



**Legend: Temperature = Dotted Line Salinity = Dashed Line Sigma-t = Solid Line**

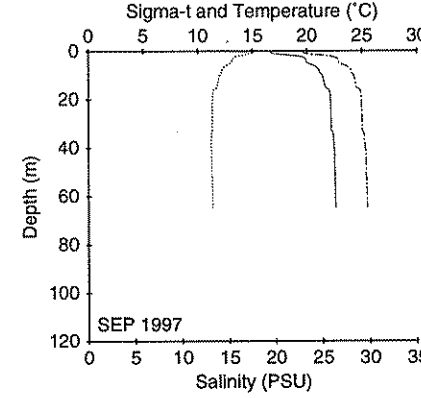
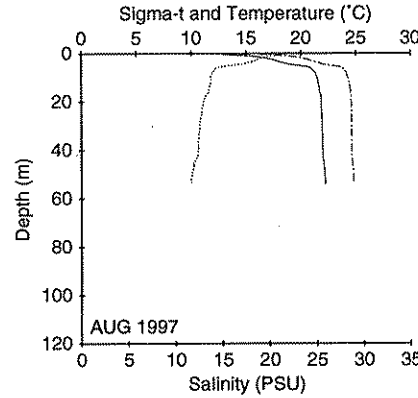
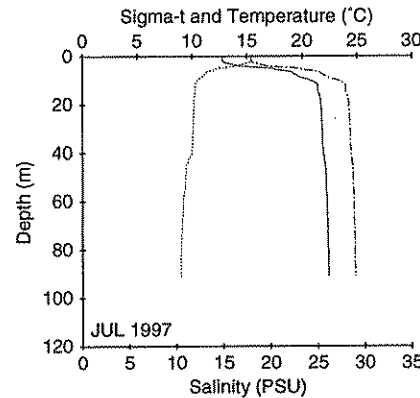
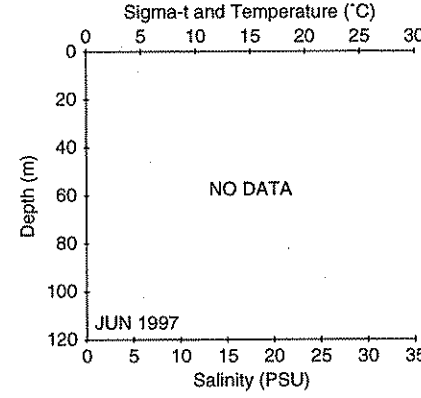
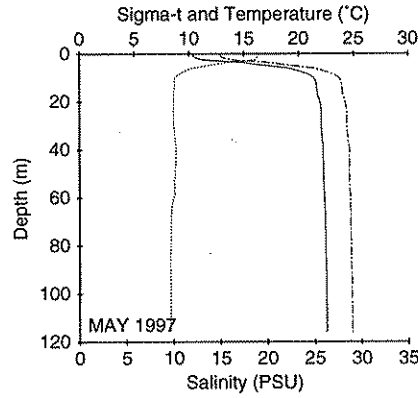
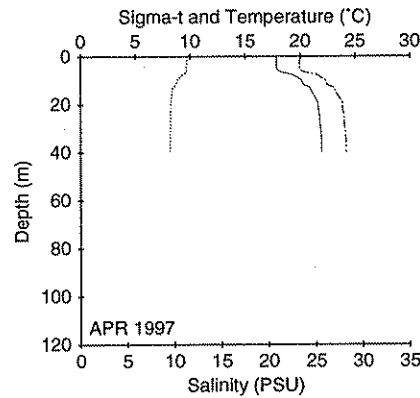
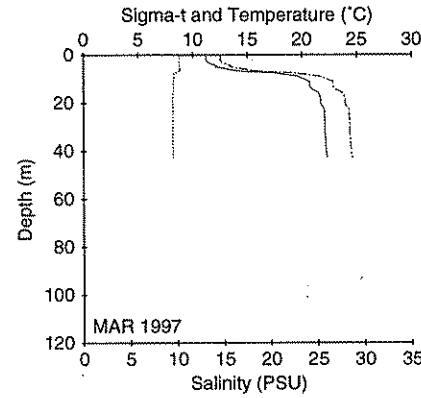
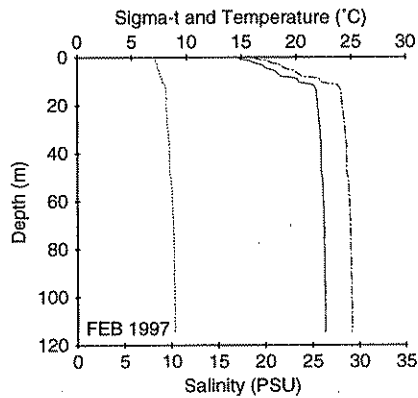
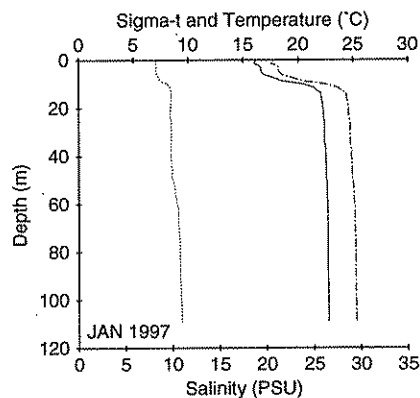
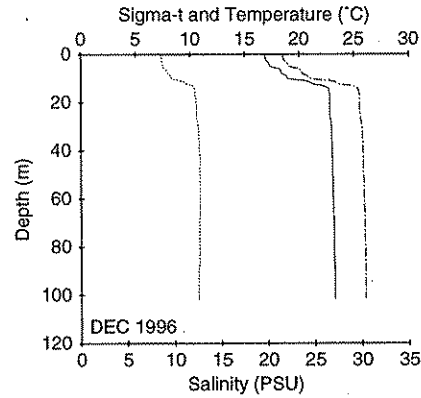
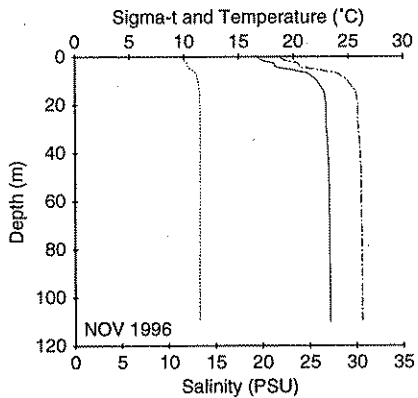
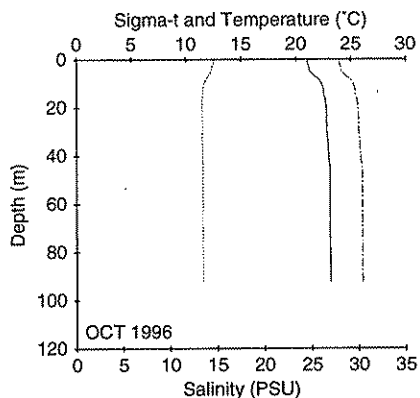


# SAR003 Saratoga Passage - East Point



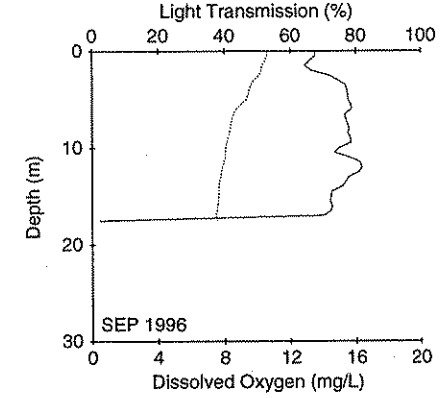
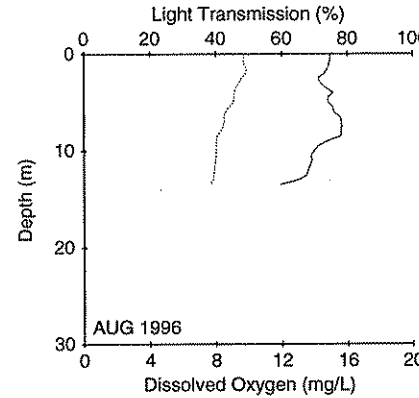
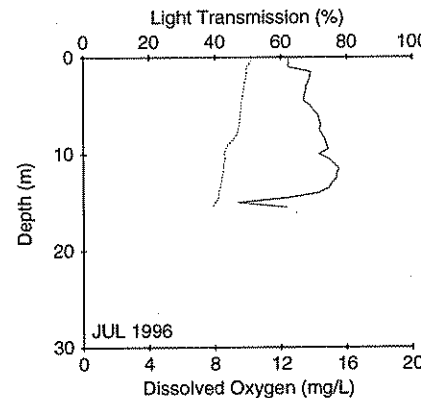
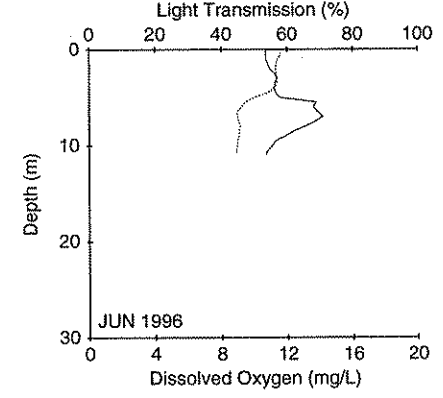
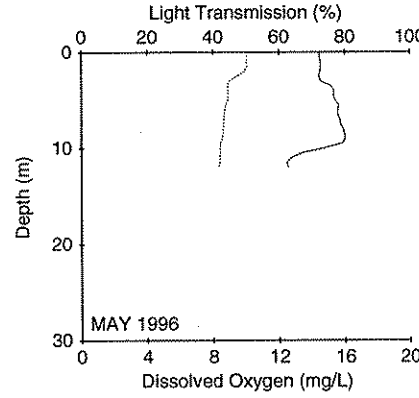
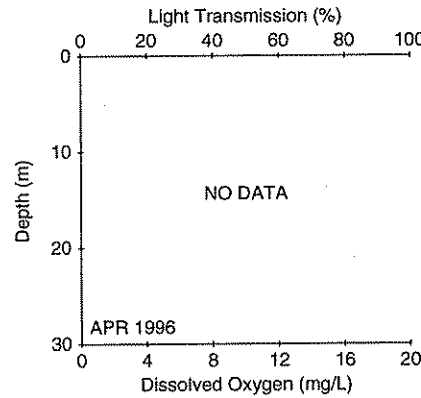
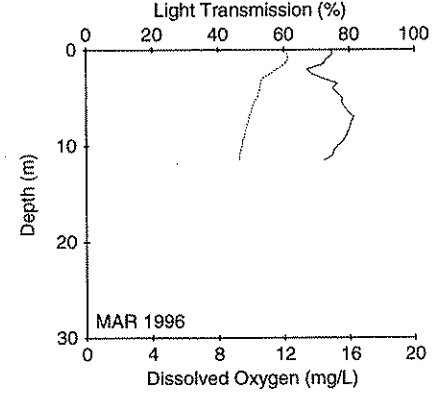
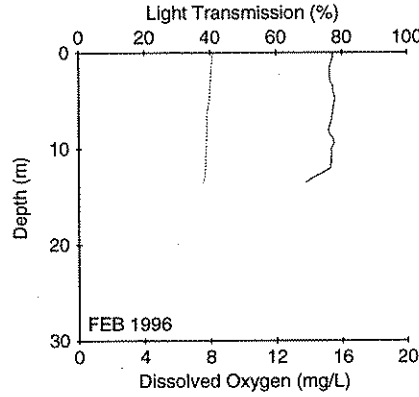
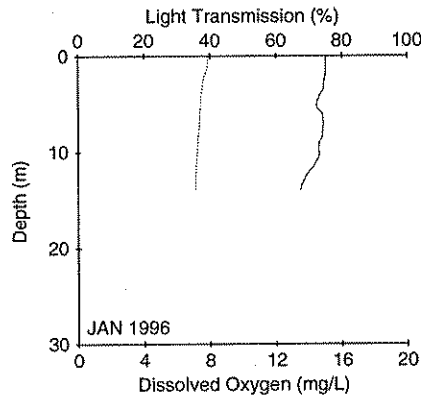
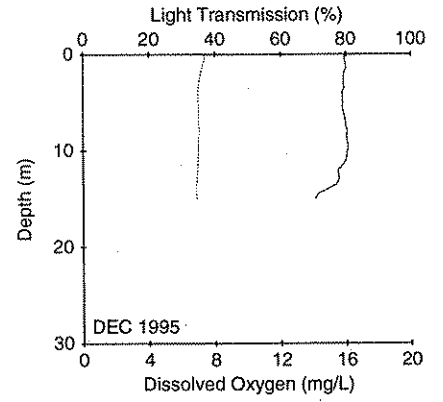
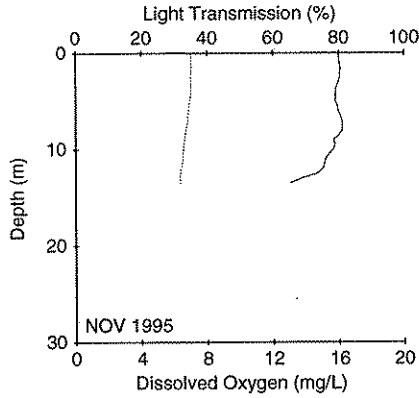
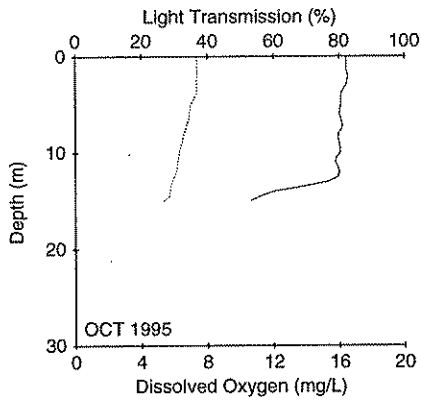
**Legend: Light Transmission = Solid Line Dissolved Oxygen = Dotted Line**

**SAR003 Saratoga Passage - East Point**



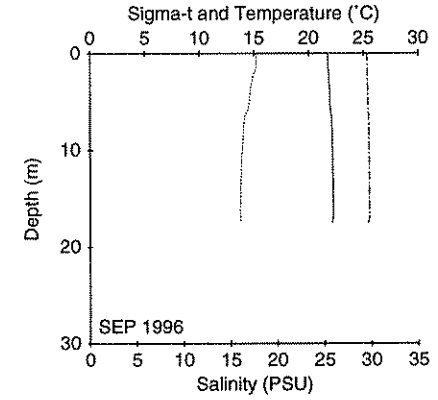
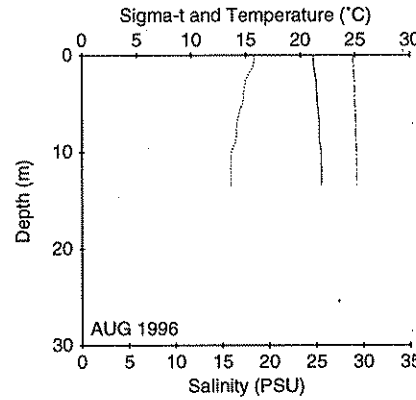
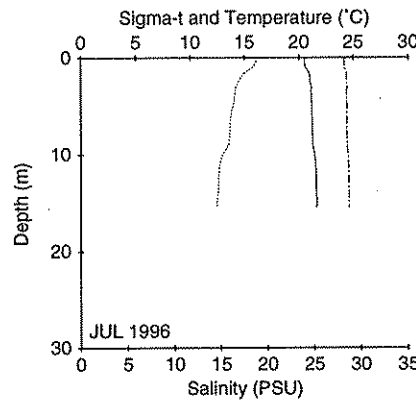
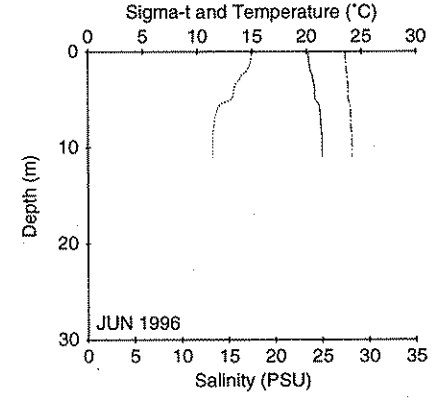
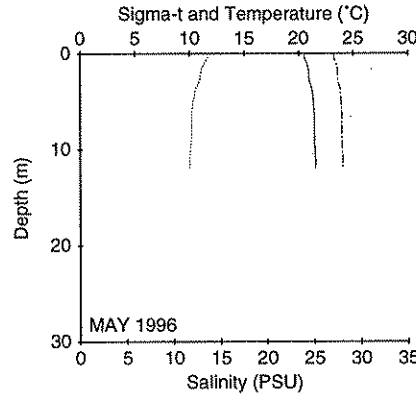
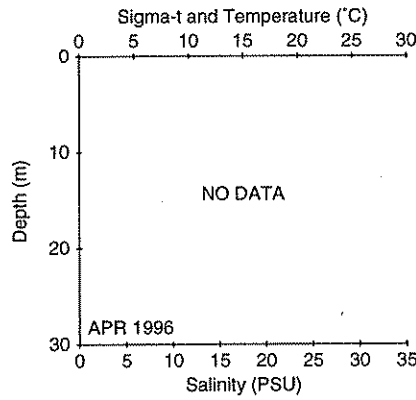
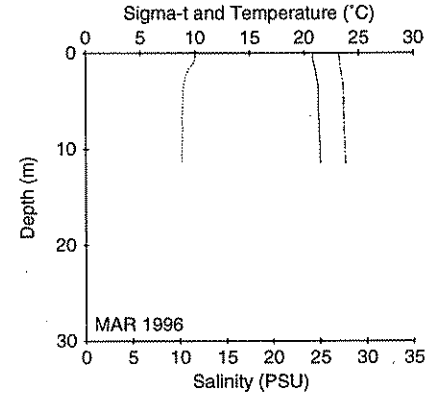
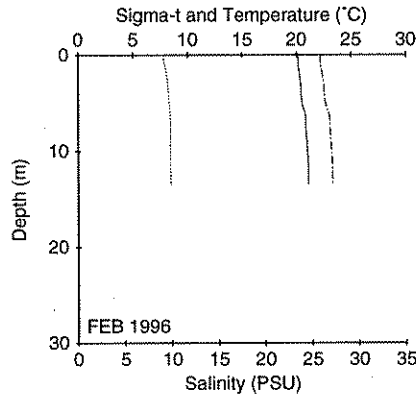
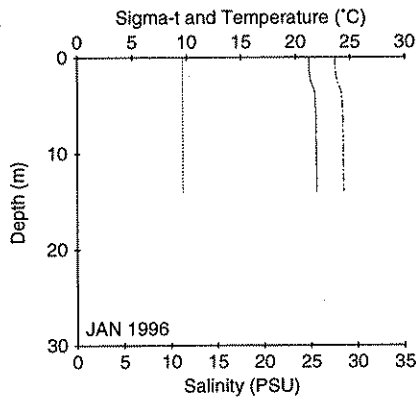
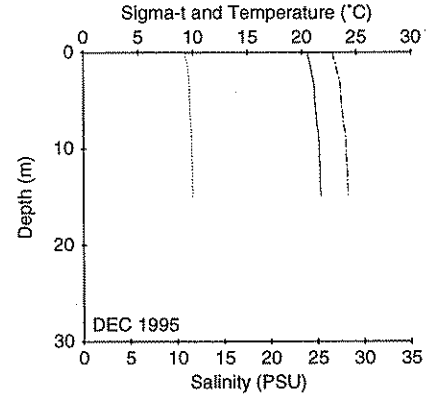
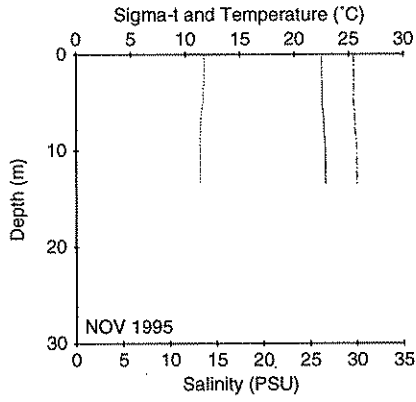
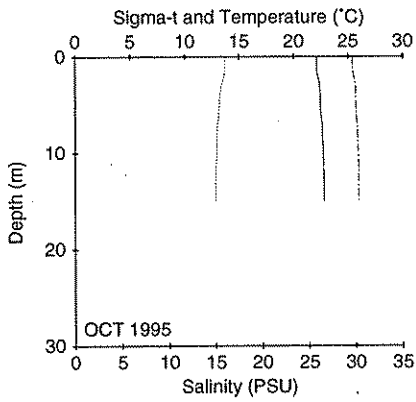
**Legend: Temperature = Dotted Line Salinity = Dashed Line Sigma-t = Solid Line**

**SIN001 Sinclair Inlet - Naval Shipyards**



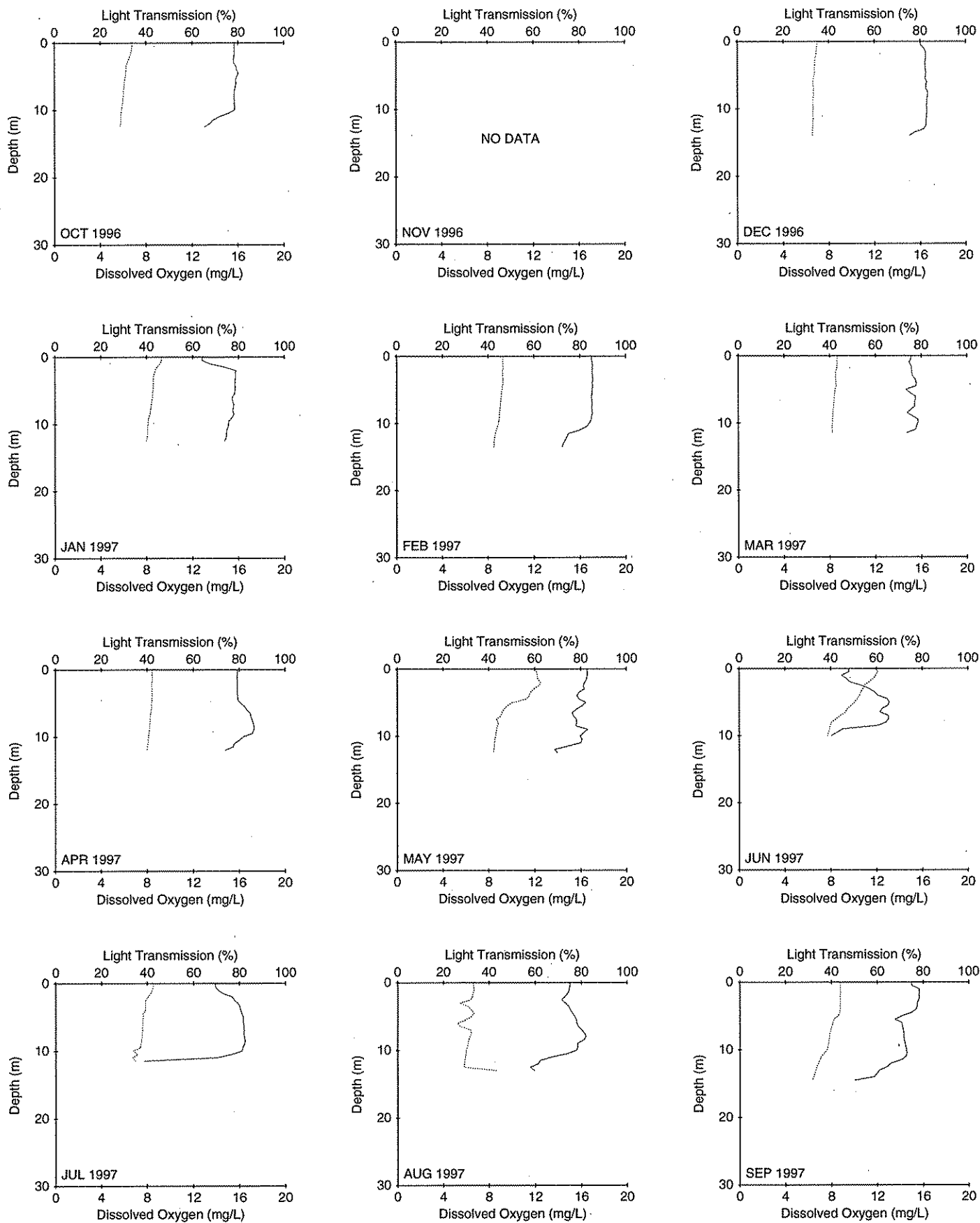
**Legend: Light Transmission = Solid Line Dissolved Oxygen = Dotted Line**

**SIN001 Sinclair Inlet - Naval Shipyards**



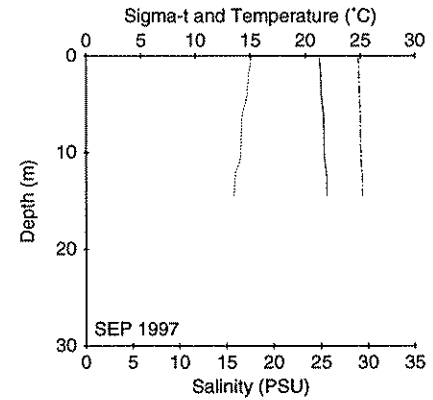
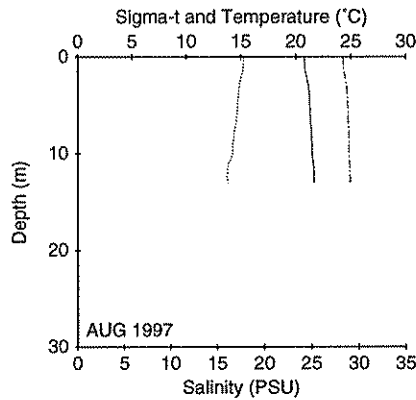
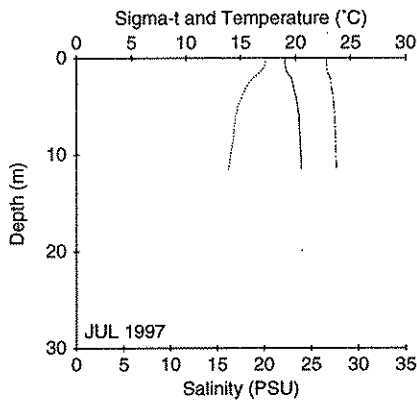
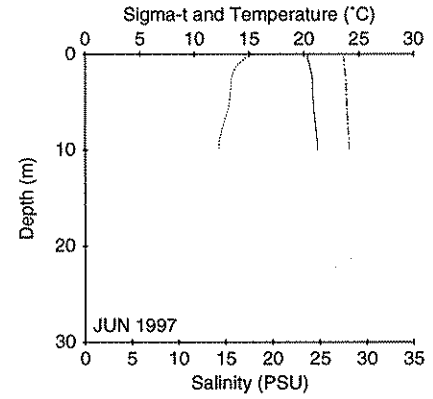
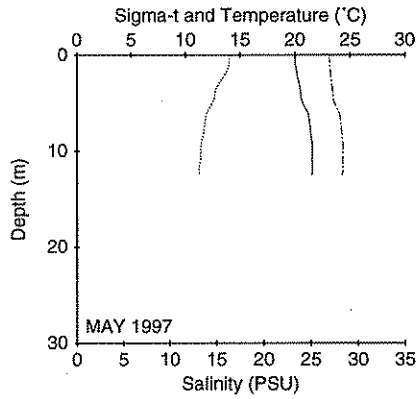
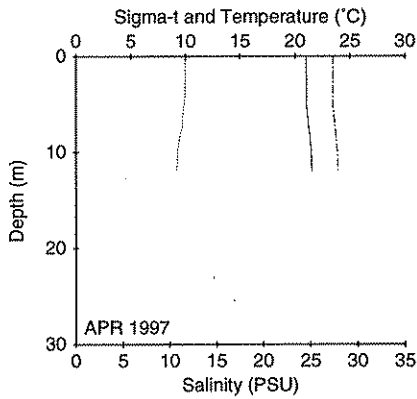
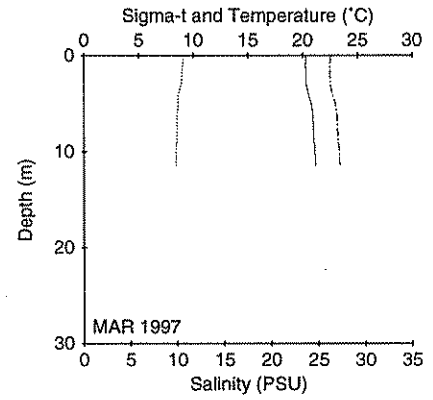
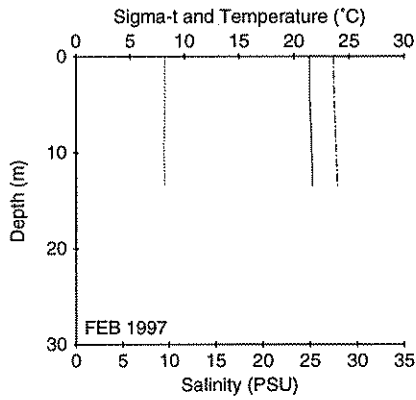
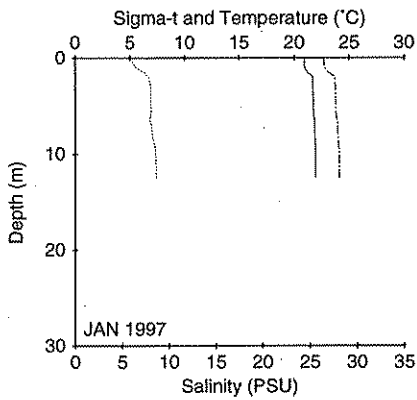
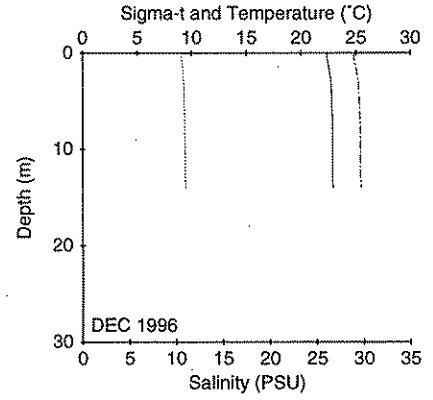
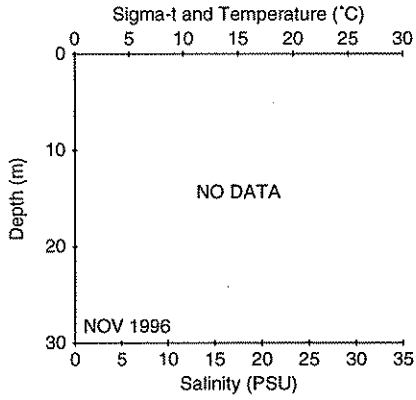
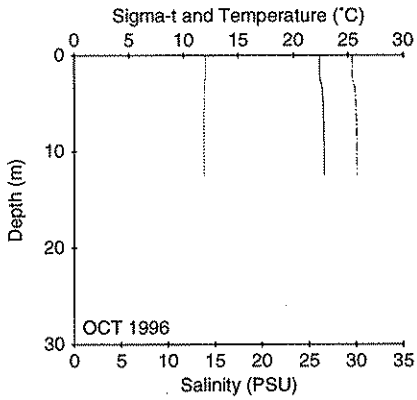
**Legend: Temperature = Dotted Line Salinity = Dashed Line Sigma-t = Solid Line**

**SIN001 Sinclair Inlet - Naval Shipyards**



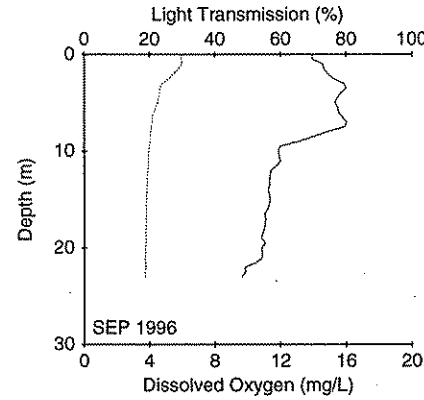
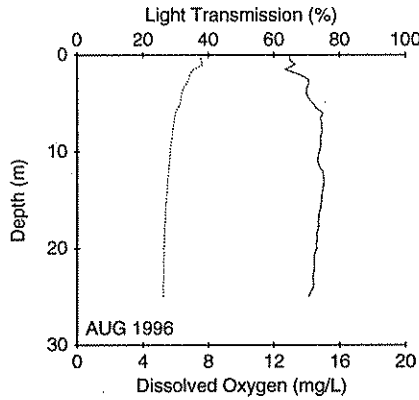
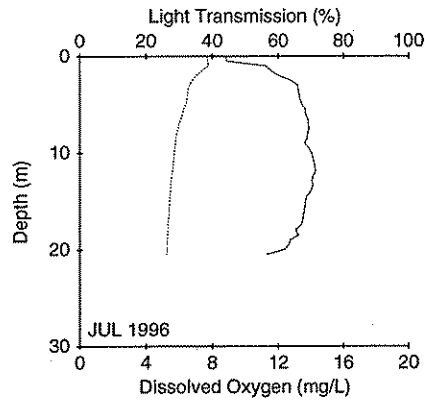
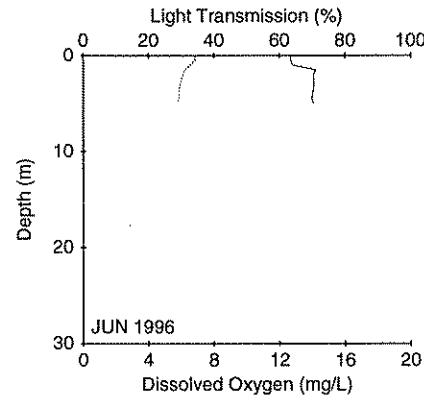
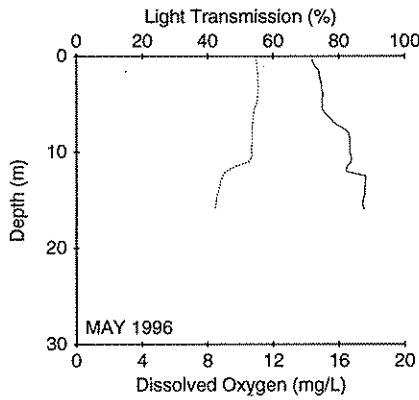
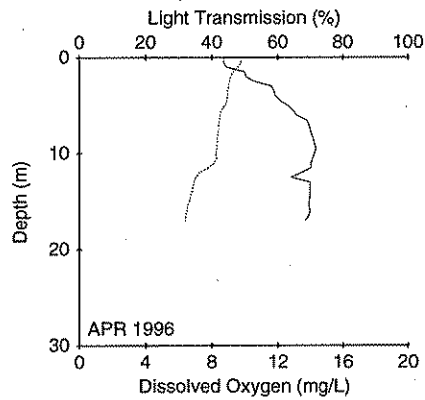
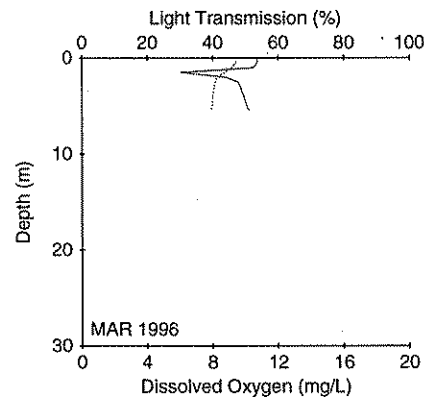
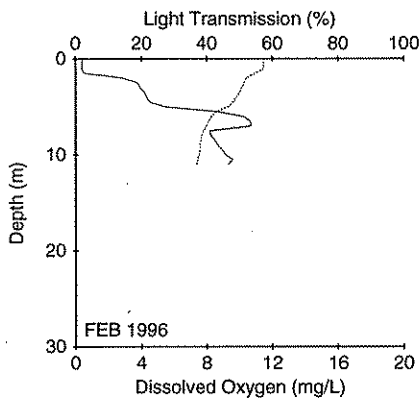
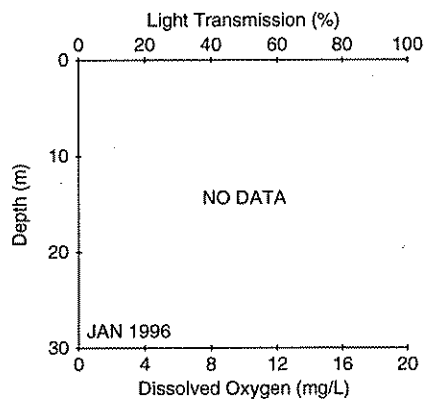
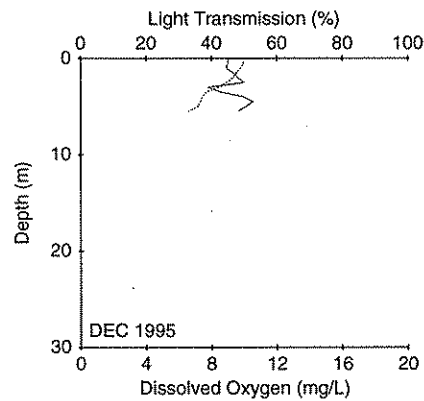
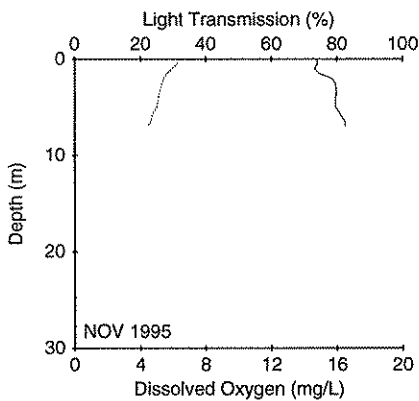
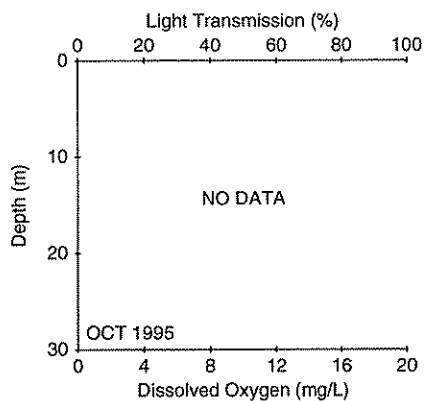
**Legend: Light Transmission = Solid Line Dissolved Oxygen = Dotted Line**

**SIN001 Sinclair Inlet - Naval Shipyards**



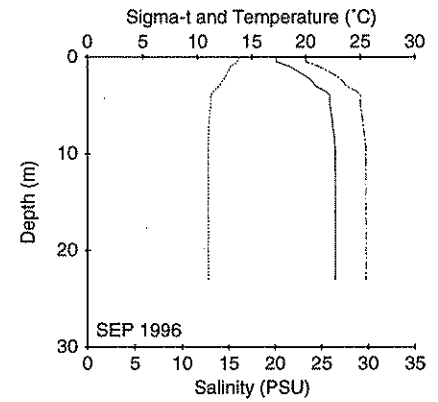
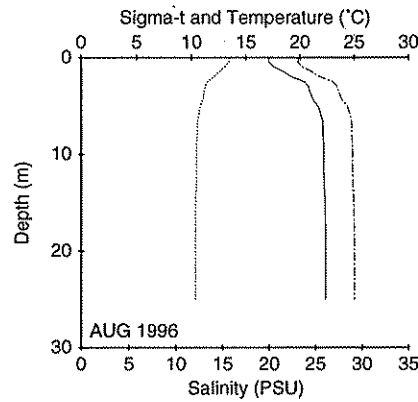
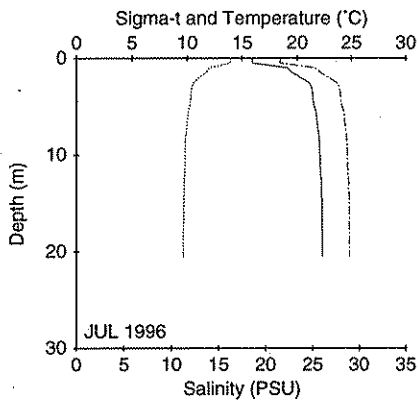
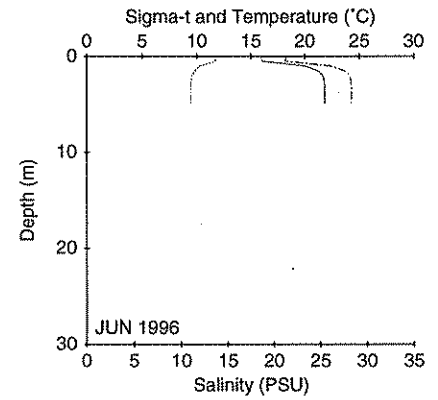
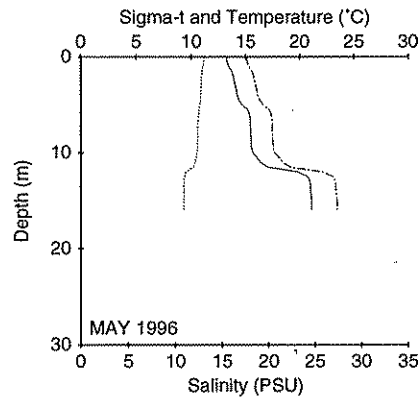
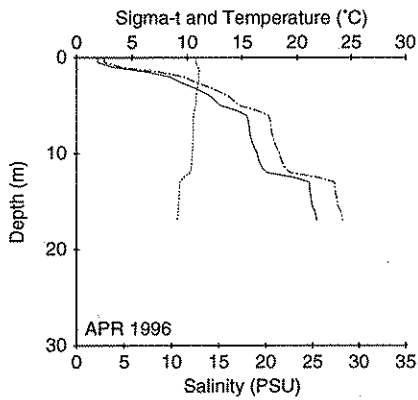
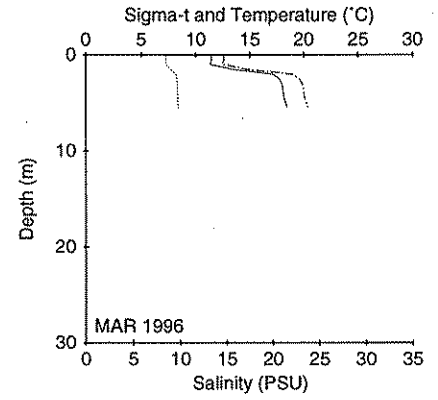
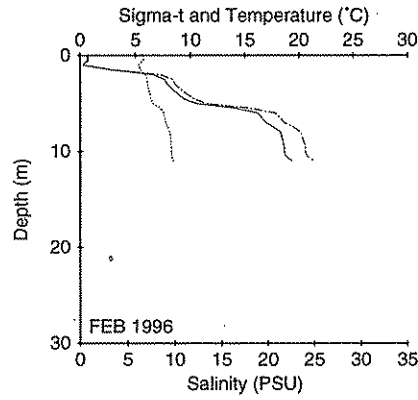
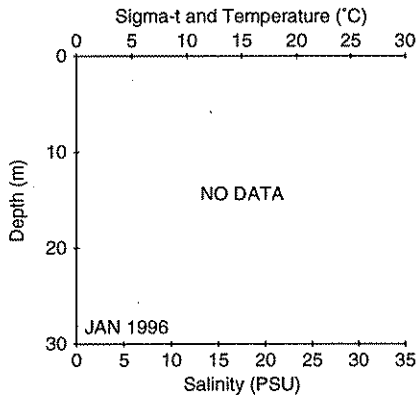
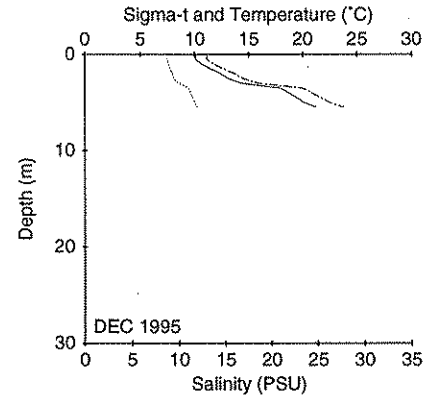
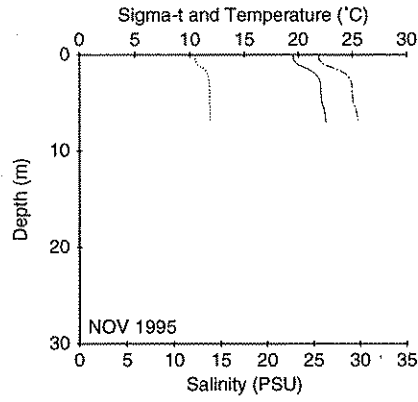
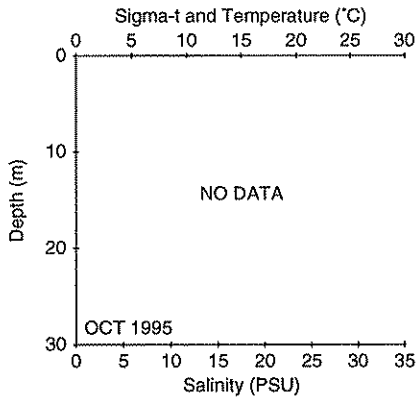
**Legend: Temperature = Dotted Line Salinity = Dashed Line Sigma-t = Solid Line**

**SKG003 Skagit Bay - Str. Point Red Buoy**



**Legend: Light Transmission = Solid Line Dissolved Oxygen = Dotted Line**

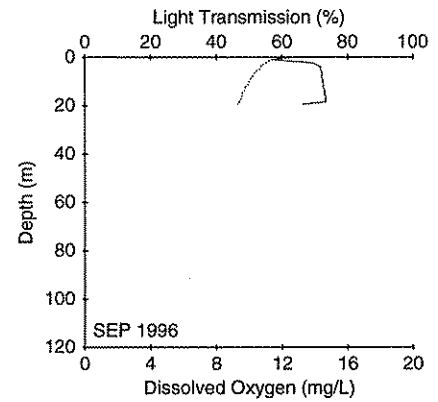
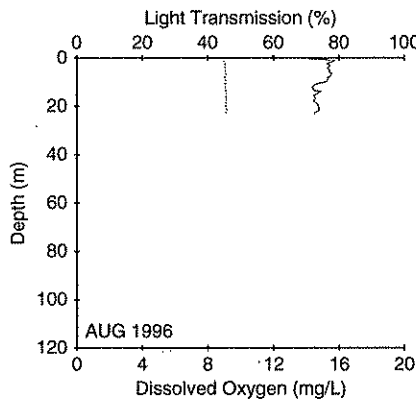
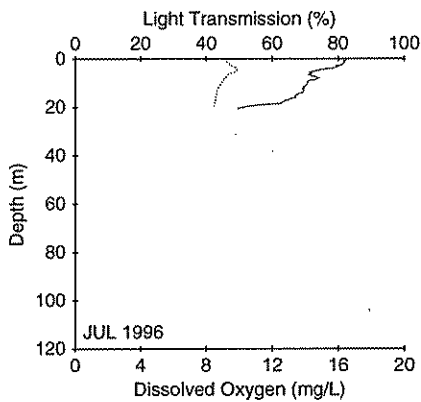
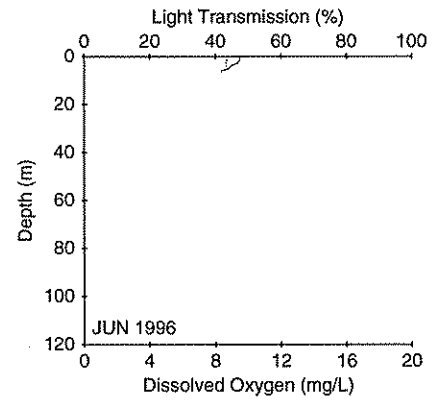
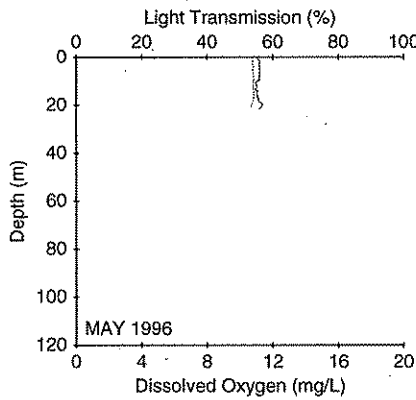
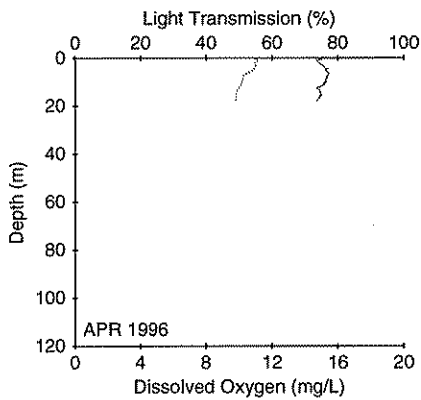
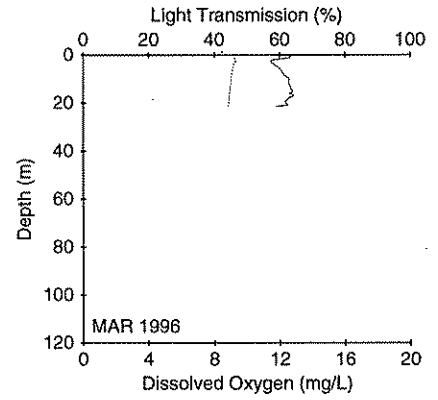
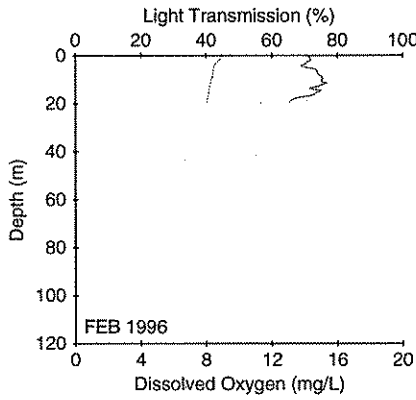
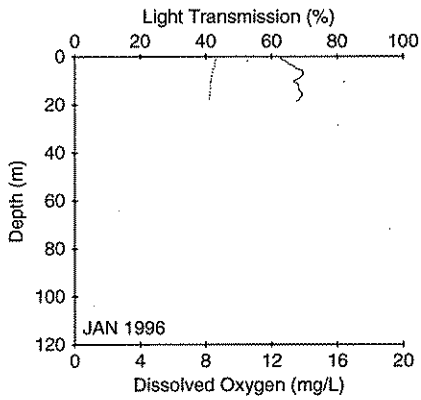
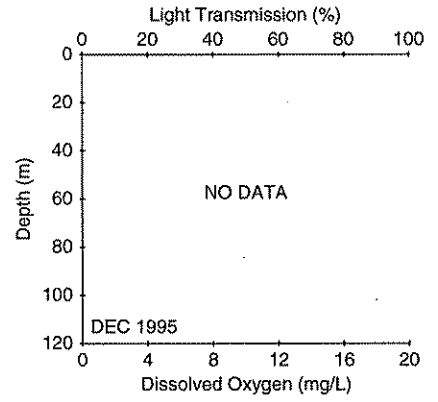
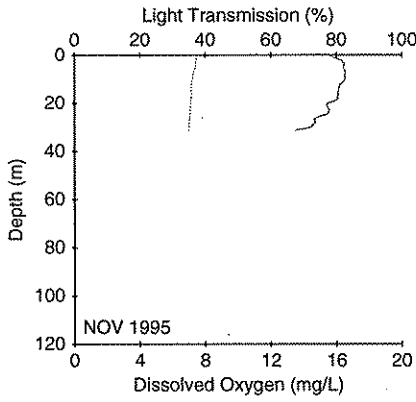
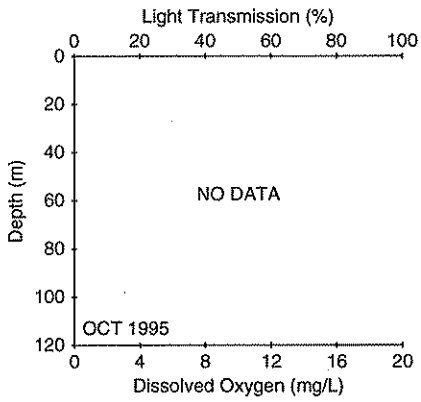
**SKG003 Skagit Bay - Str. Point Red Buoy**



**Legend: Temperature = Dotted Line Salinity = Dashed Line Sigma-t = Solid Line**

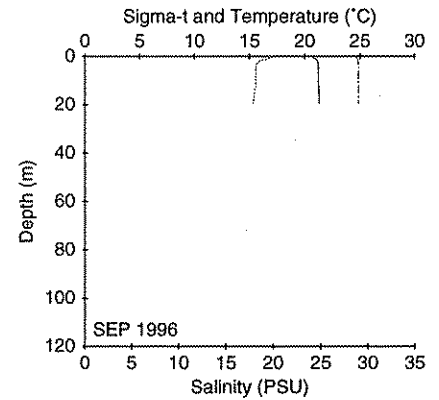
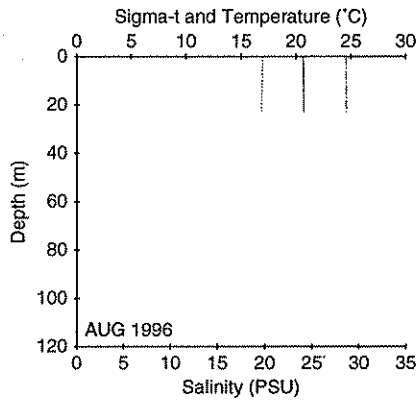
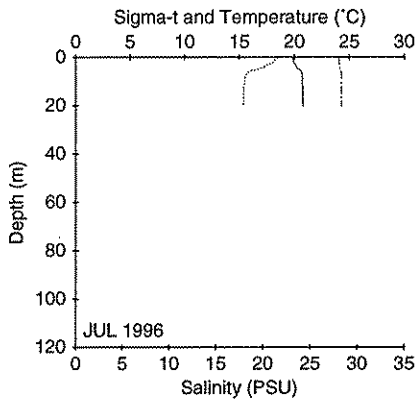
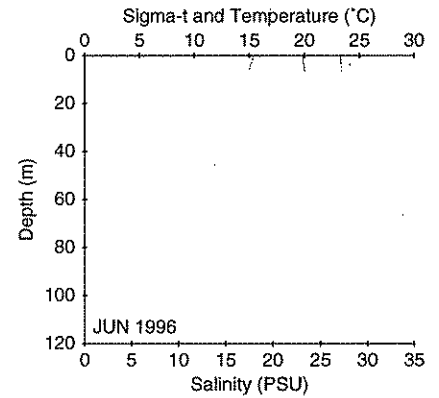
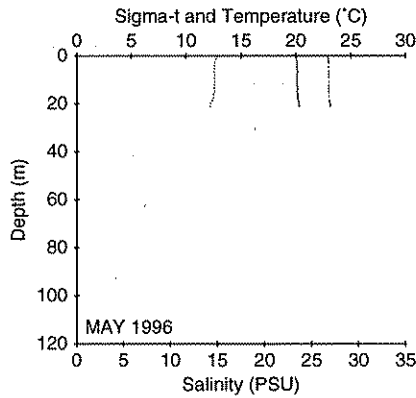
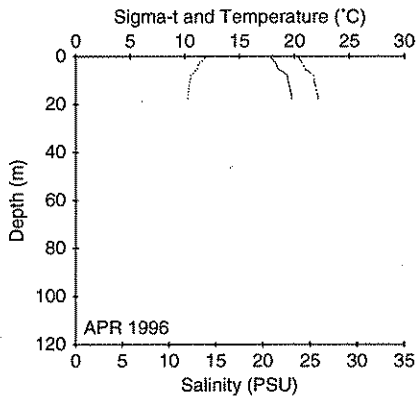
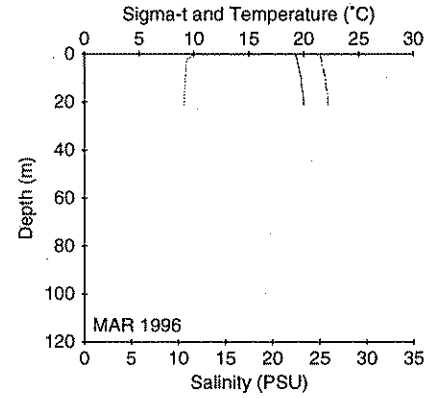
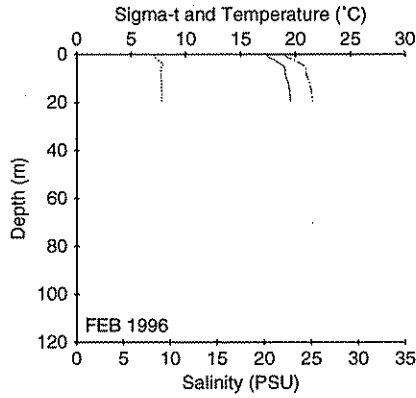
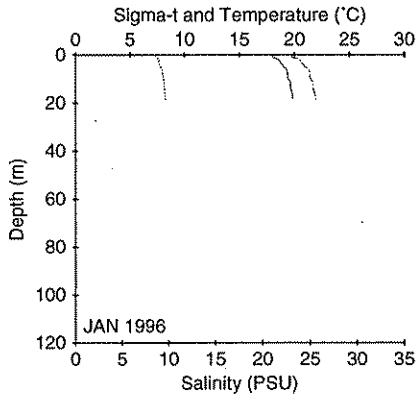
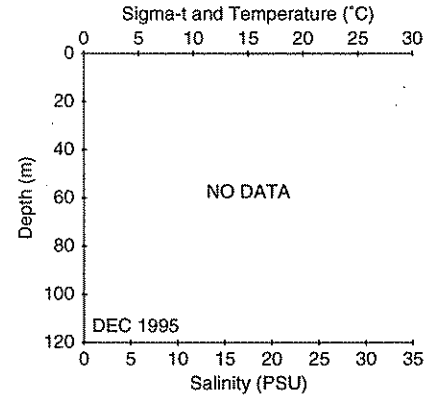
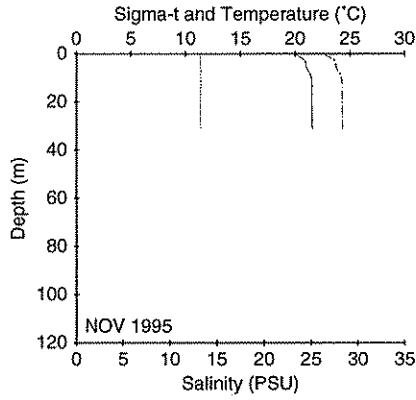
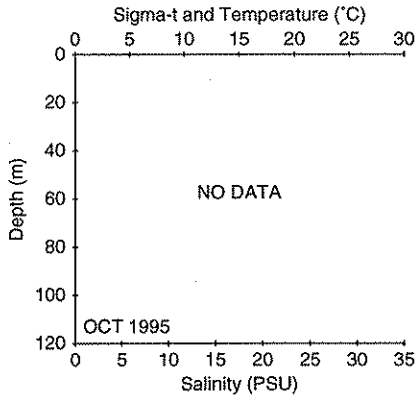


**TOT001 Totten Inlet - Windy Point**



**Legend: Light Transmission = Solid Line Dissolved Oxygen = Dotted Line**

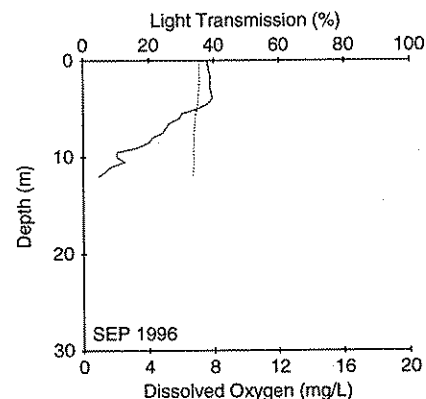
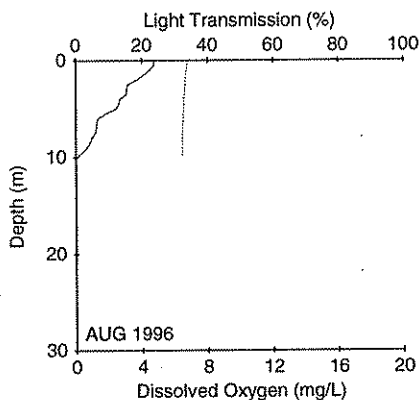
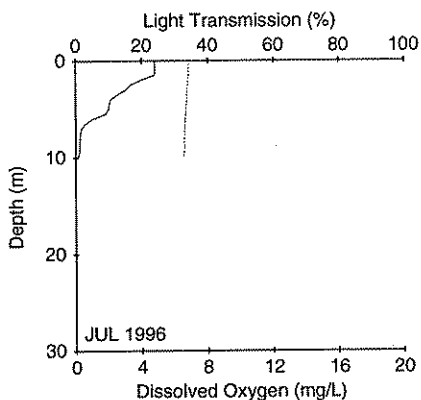
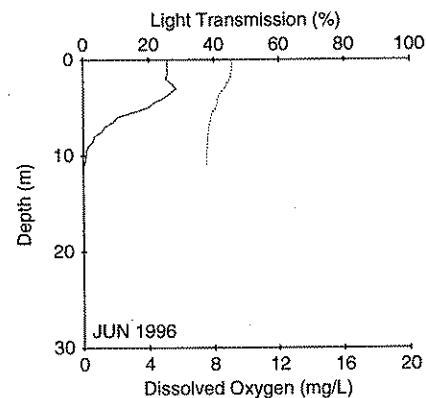
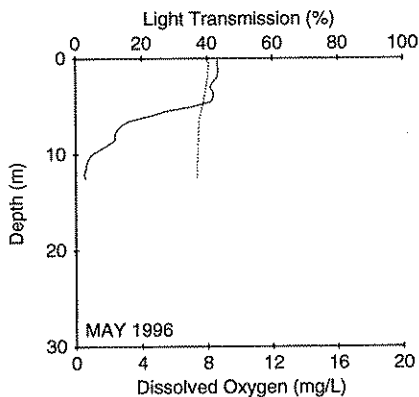
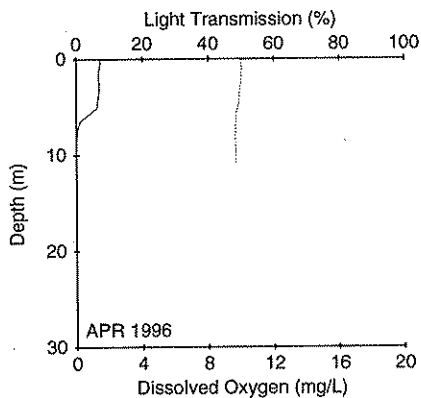
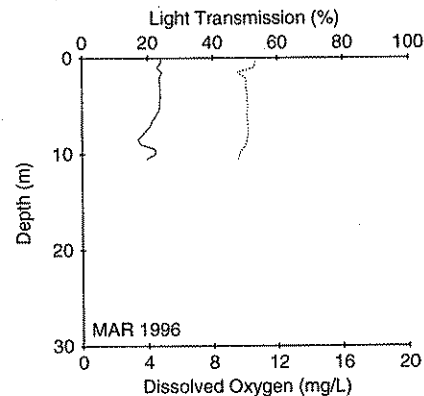
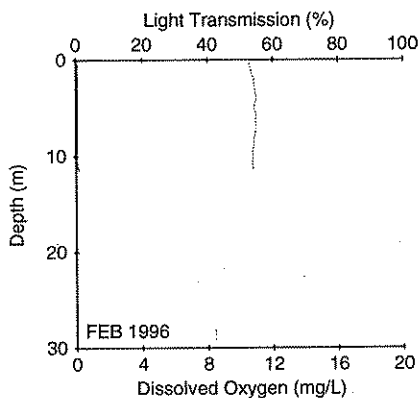
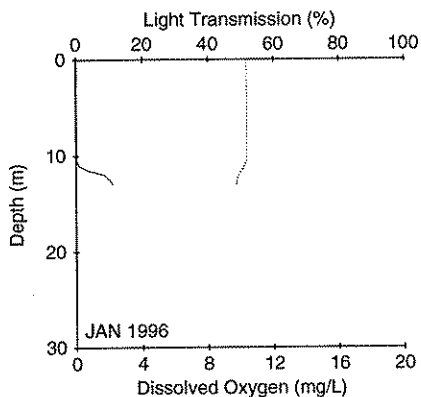
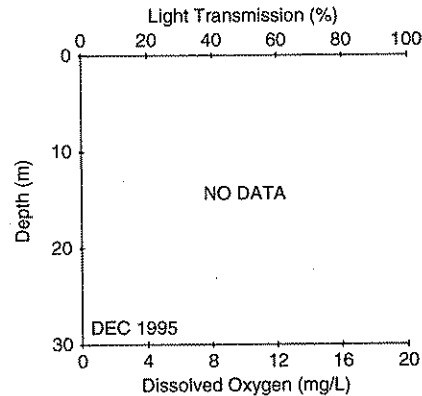
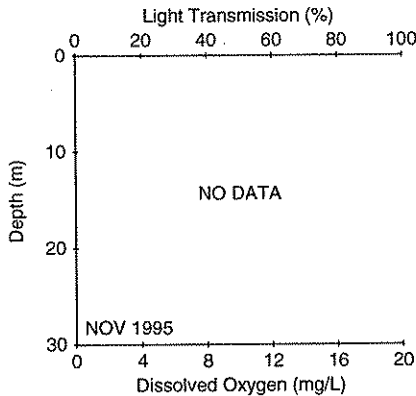
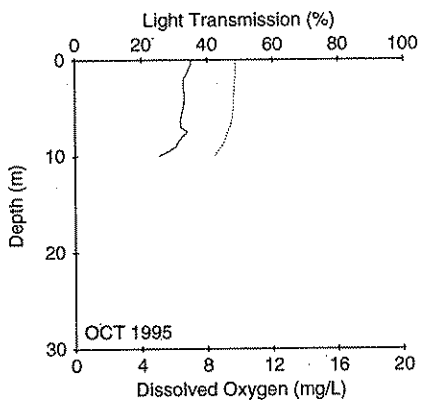
**TOT001 Totten Inlet - Windy Point**



**Legend: Temperature = Dotted Line Salinity = Dashed Line Sigma-t = Solid Line**

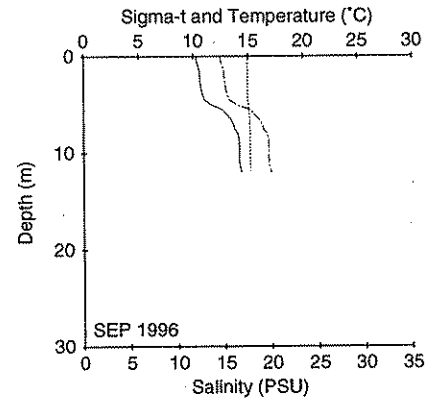
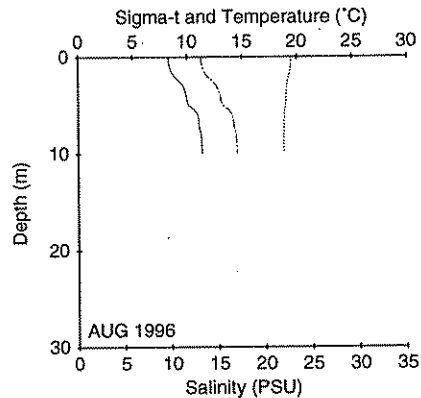
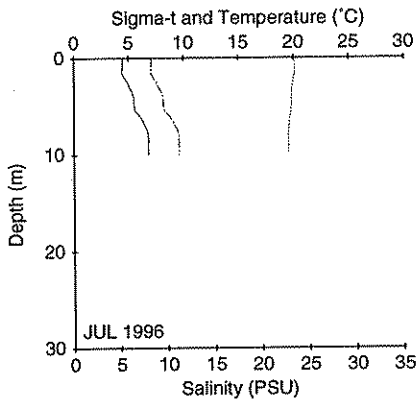
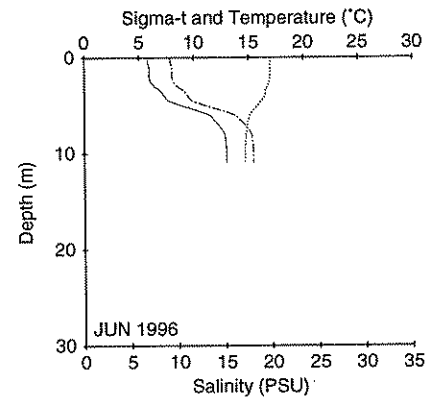
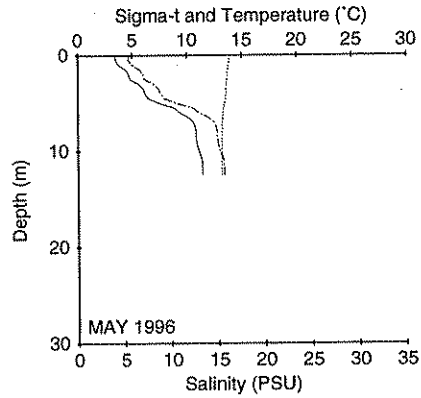
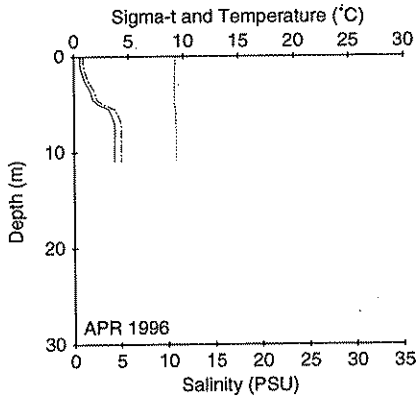
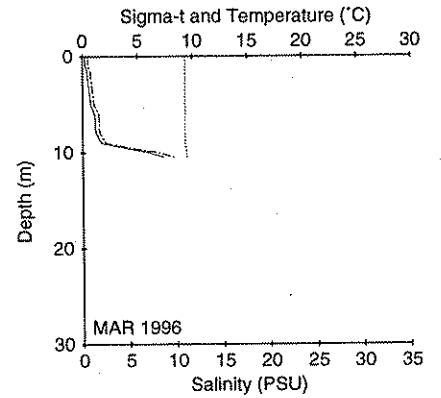
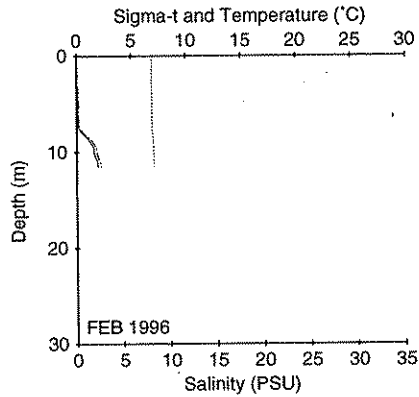
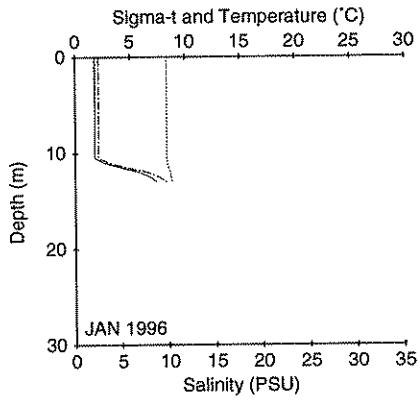
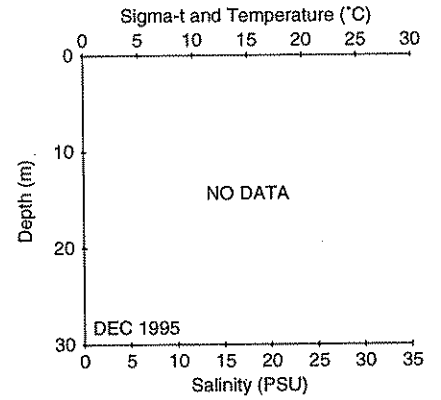
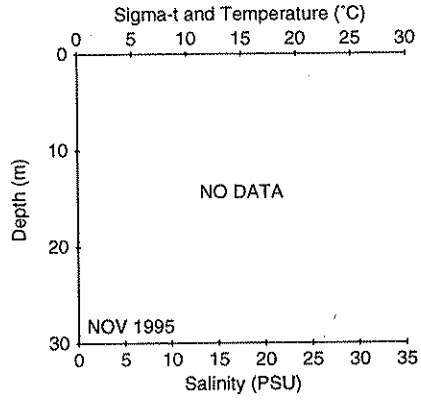
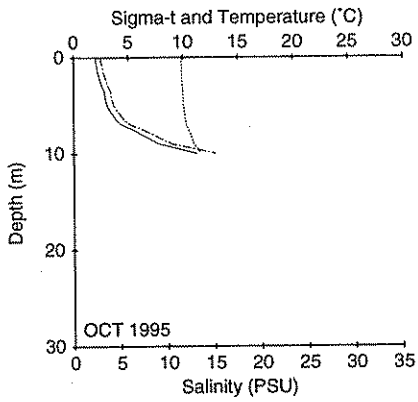
**GRAYS HARBOR AND WILLAPA BAY  
STATIONS**

**GYS004 Grays Harbor - Chehalis R.**



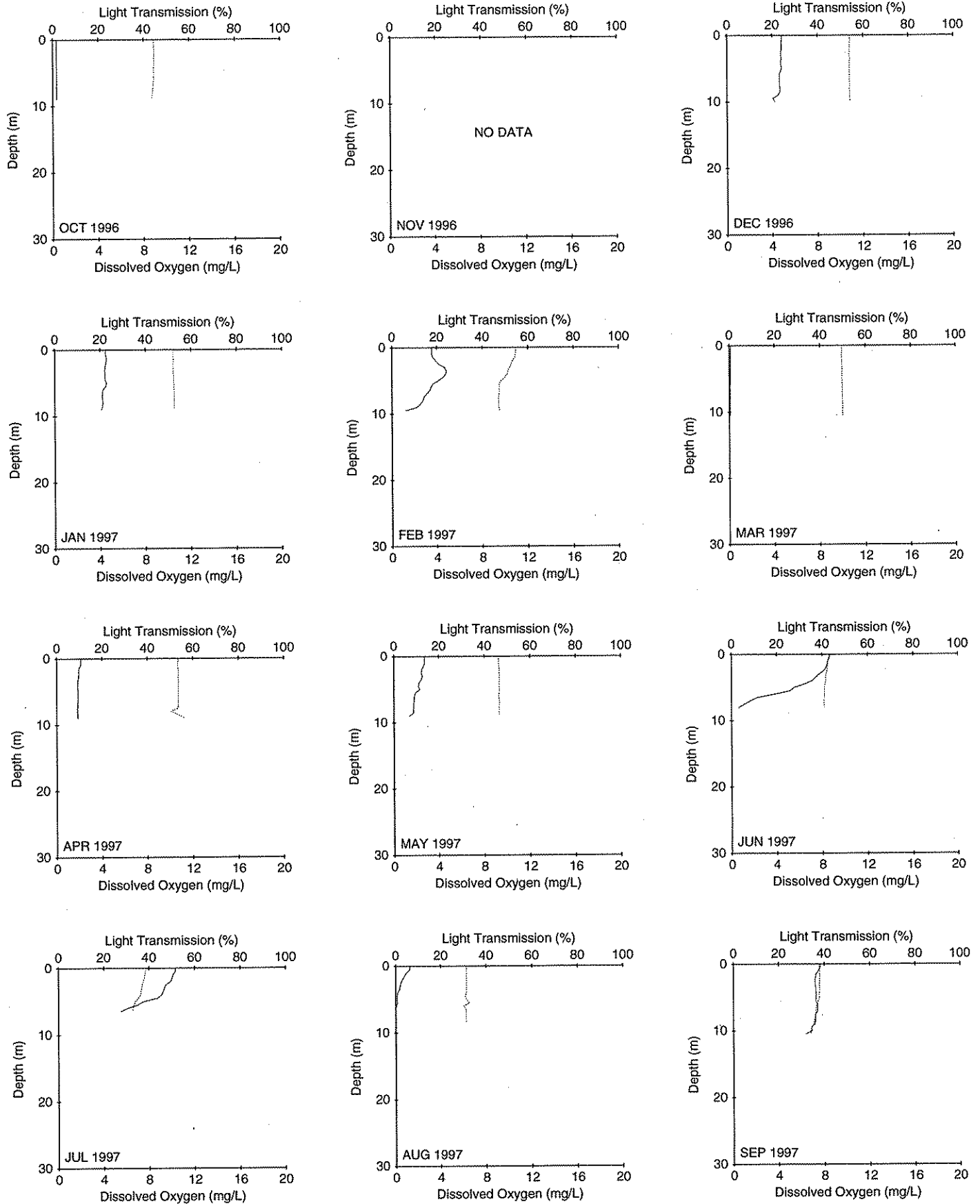
**Legend: Light Transmission = Solid Line Dissolved Oxygen = Dotted Line**

**GYS004 Grays Harbor - Chehalis R.**



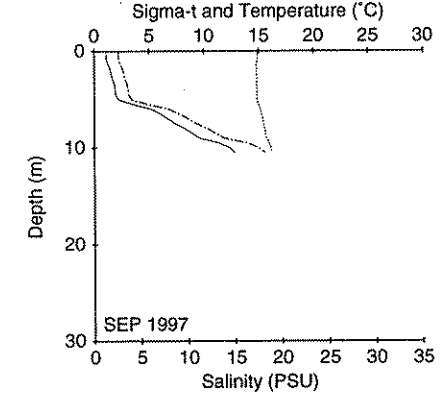
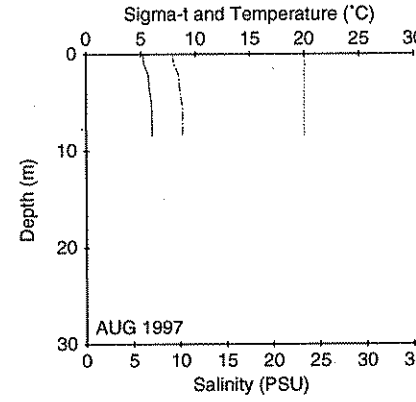
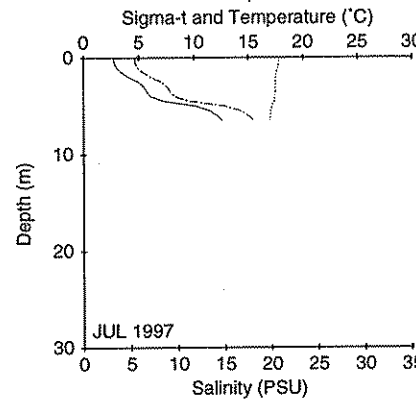
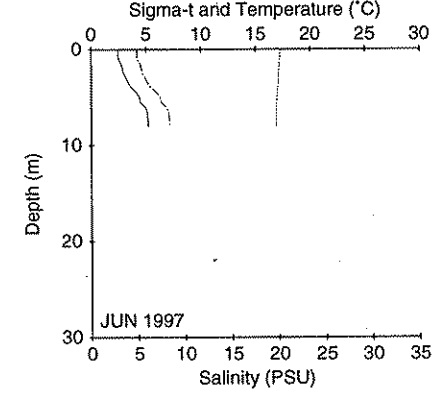
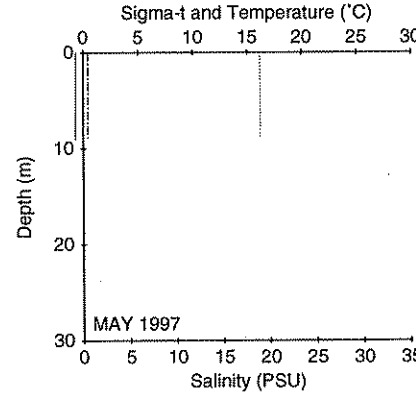
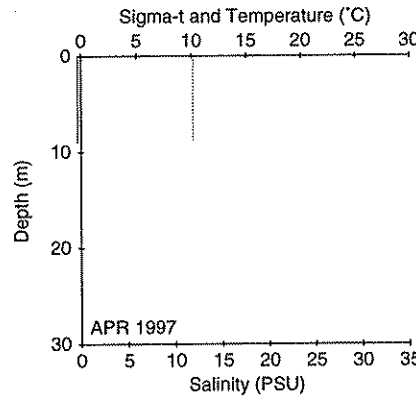
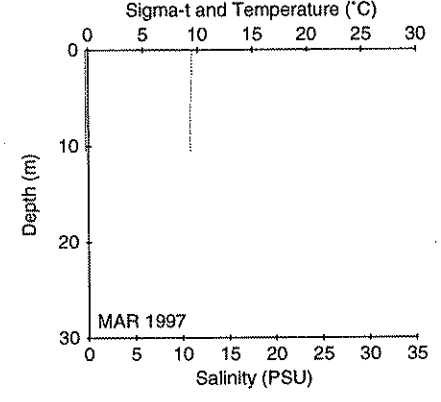
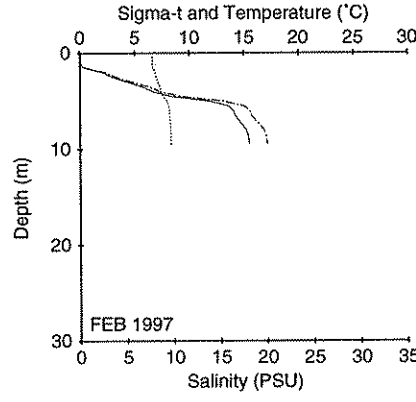
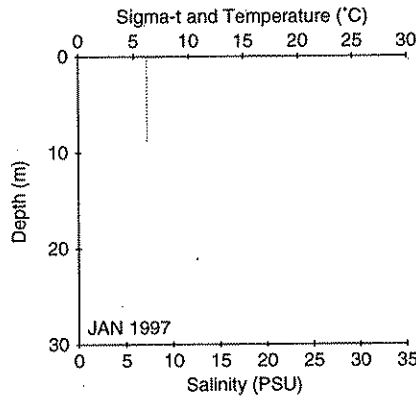
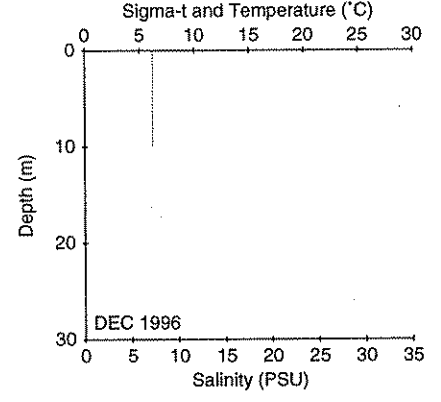
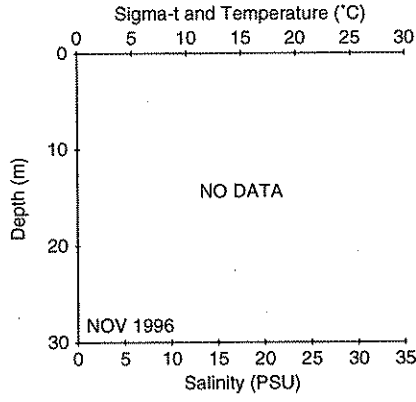
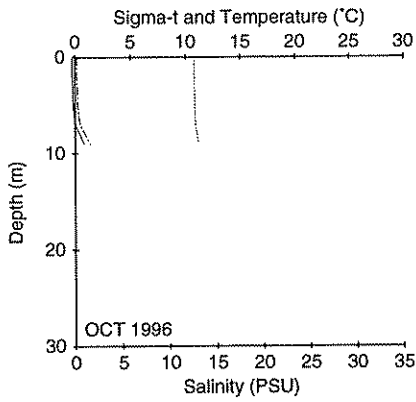
**Legend: Temperature = Dotted Line Salinity = Dashed Line Sigma-t = Solid Line**

**GYS004 Grays Harbor - Chehalis R.**



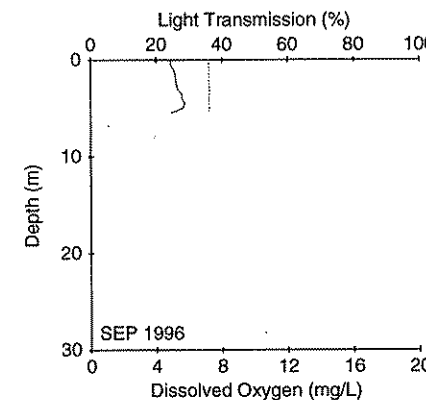
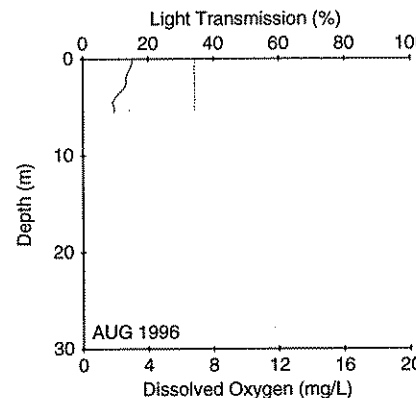
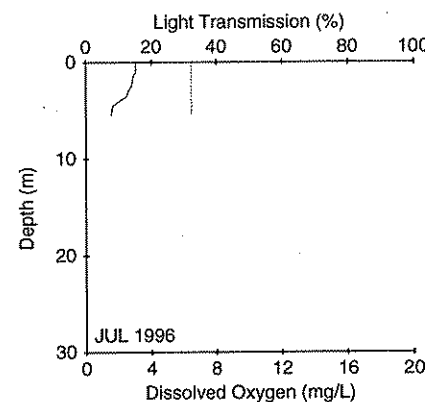
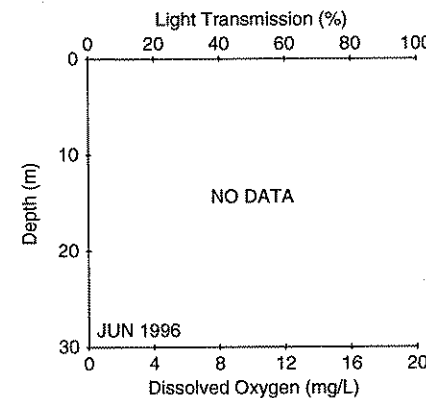
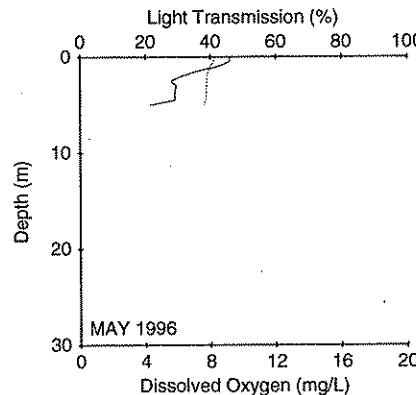
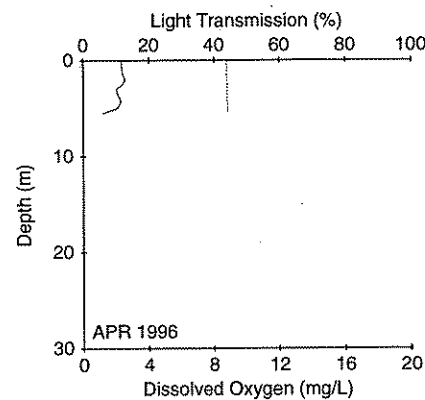
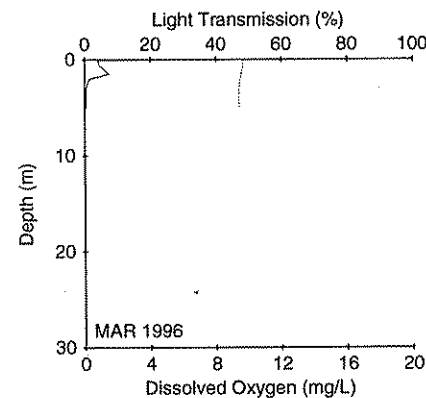
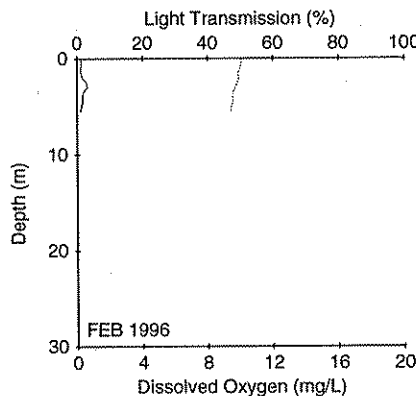
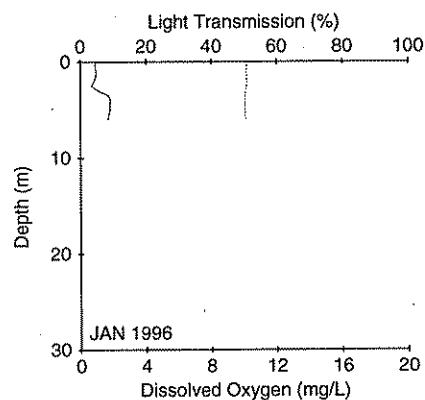
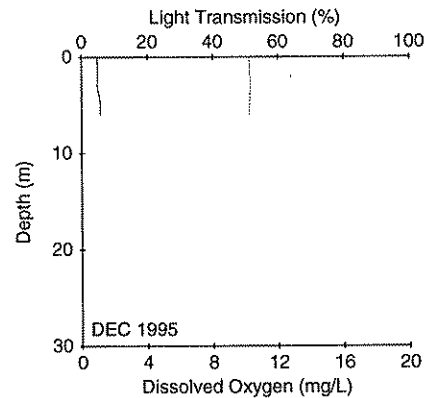
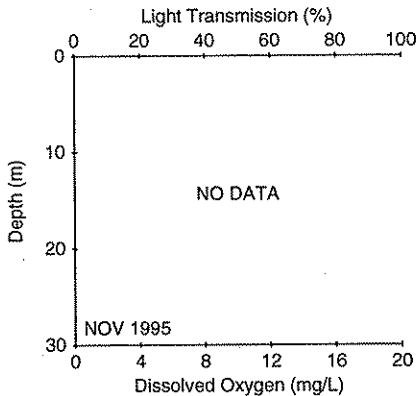
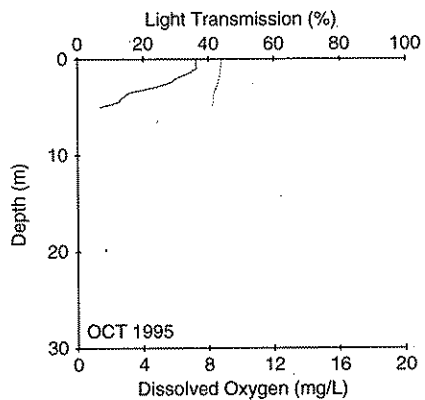
**Legend: Light Transmission = Solid Line Dissolved Oxygen = Dotted Line**

**GYS004 Grays Harbor - Chehalis R.**



**Legend: Temperature = Dotted Line Salinity = Dashed Line Sigma-t = Solid Line**

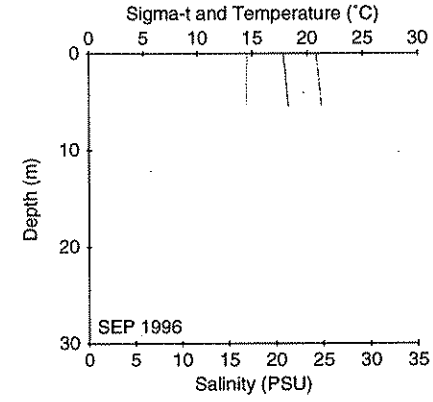
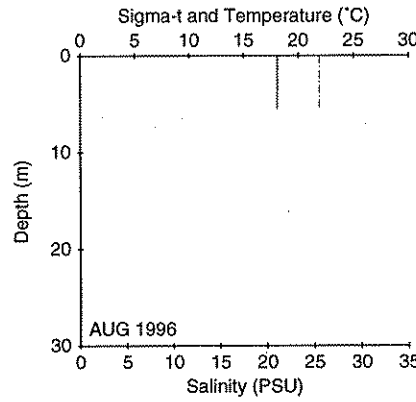
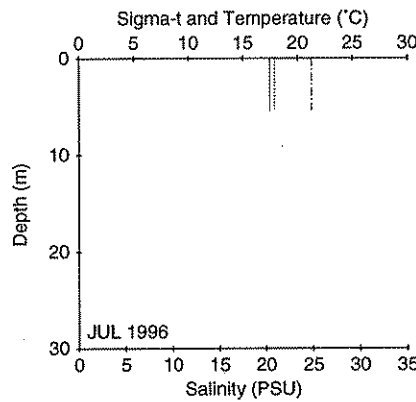
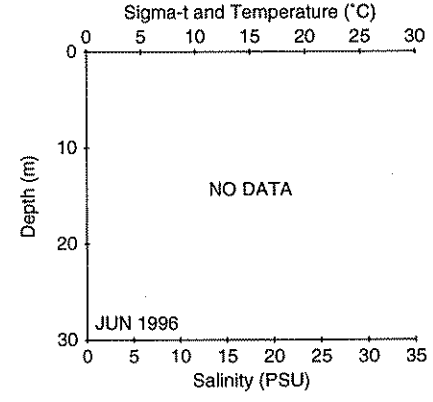
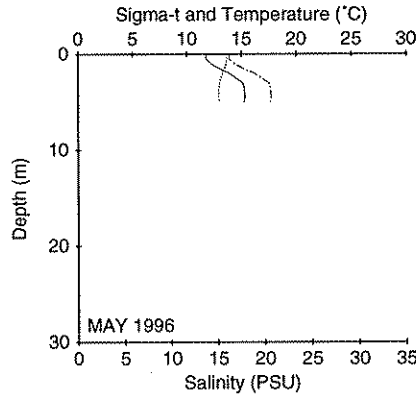
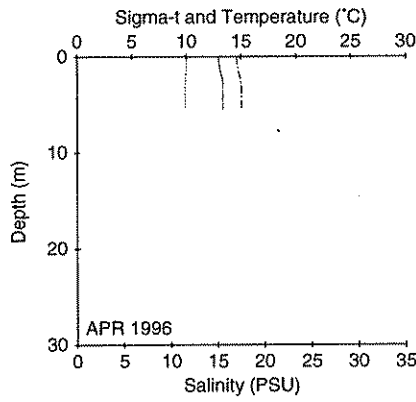
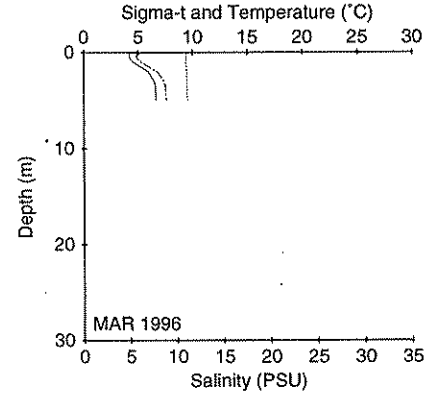
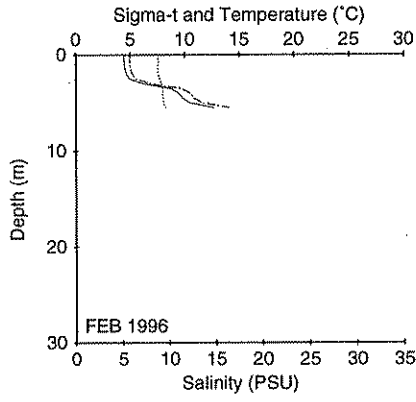
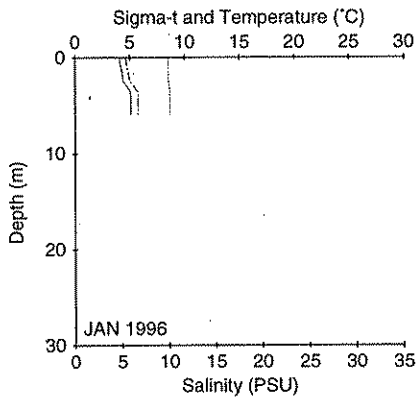
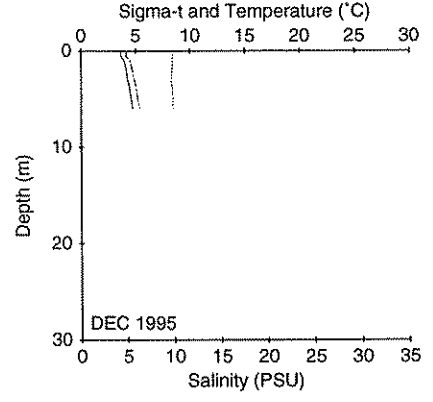
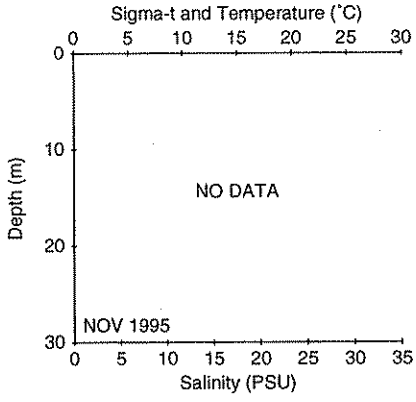
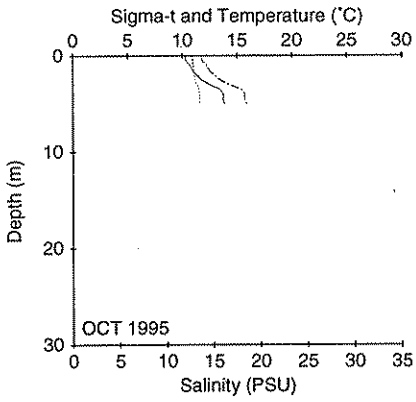
# GYS008 Grays Harbor - Mid-S. Channel



**Legend: Light Transmission = Solid Line Dissolved Oxygen = Dotted Line**



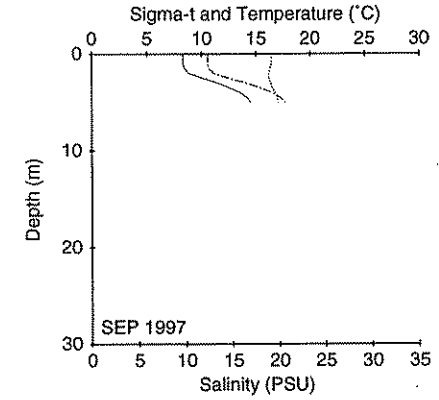
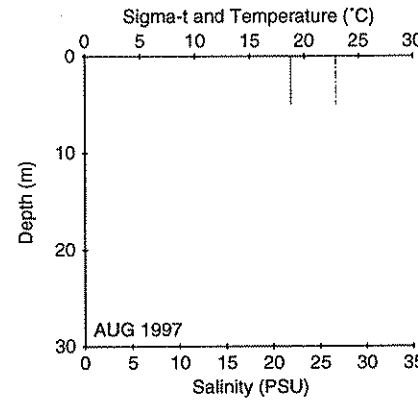
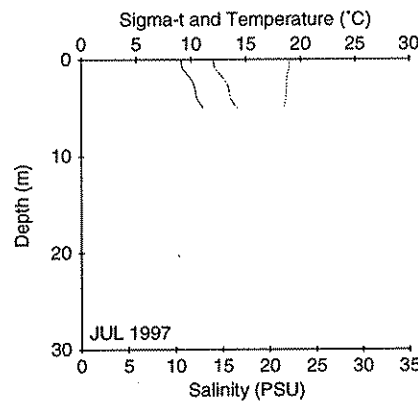
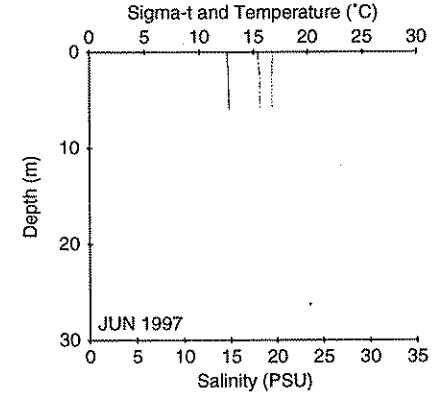
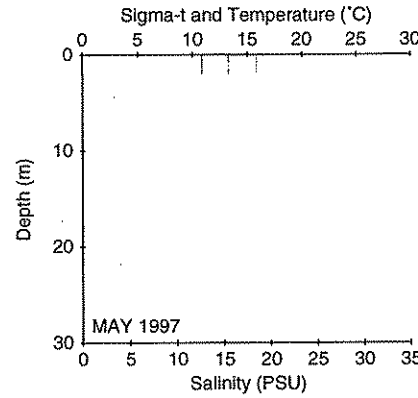
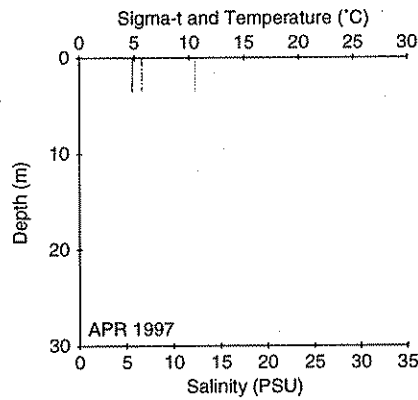
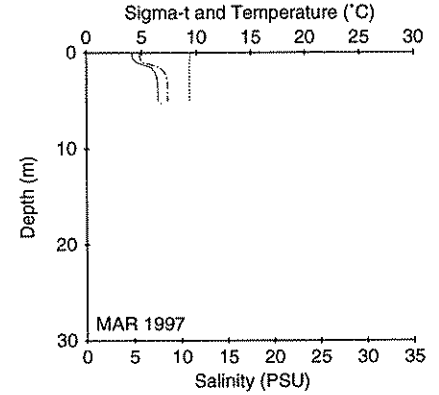
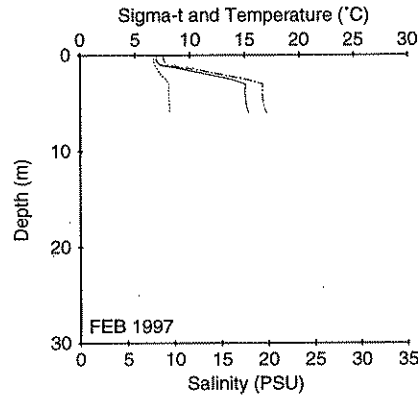
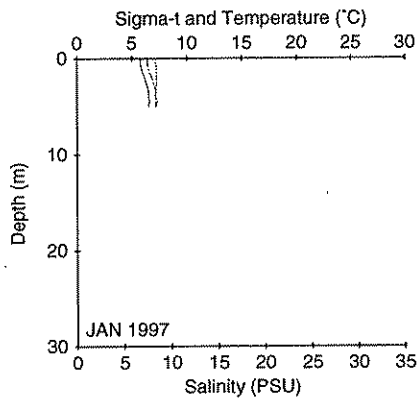
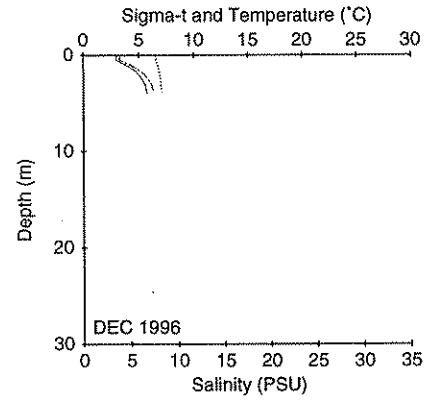
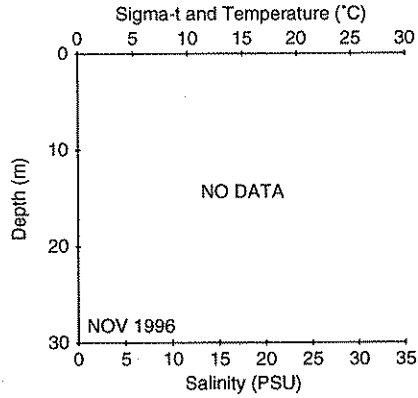
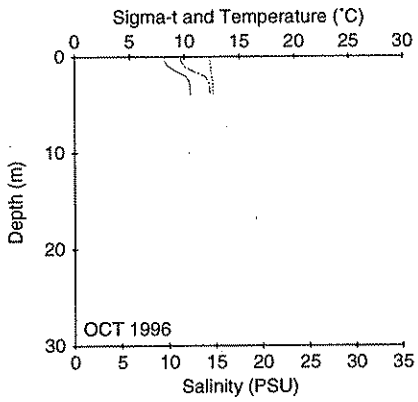
**GYS008 Grays Harbor - Mid-S. Channel**



**Legend: Temperature = Dotted Line Salinity = Dashed Line Sigma-t = Solid Line**

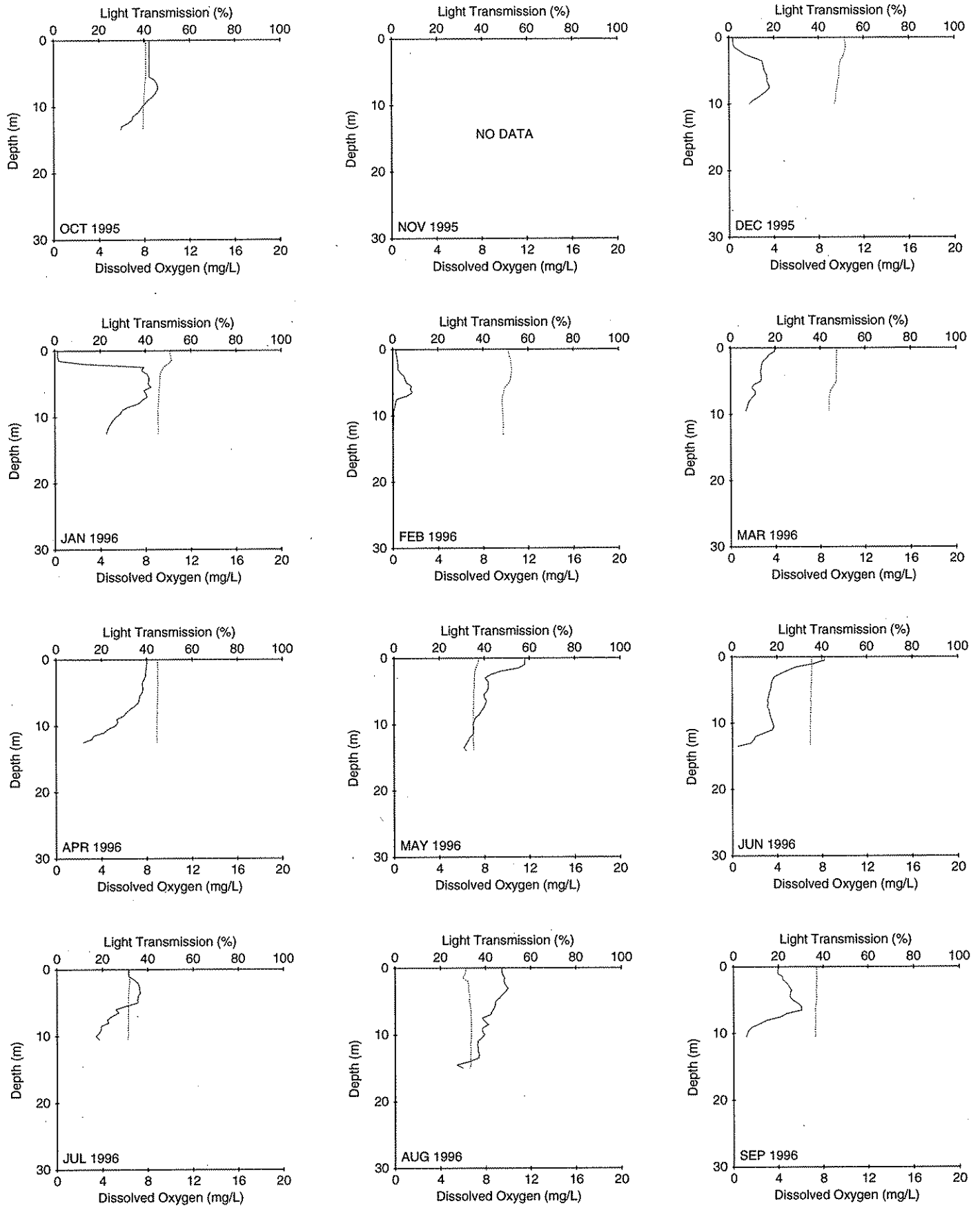


**GYS008 Grays Harbor - Mid-S. Channel**



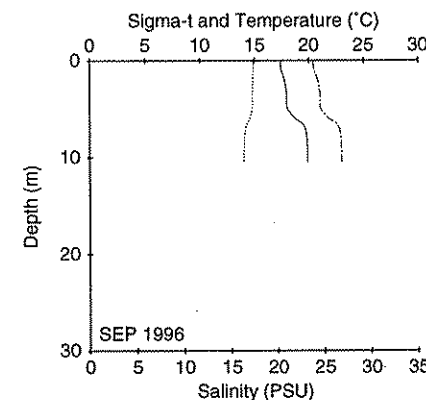
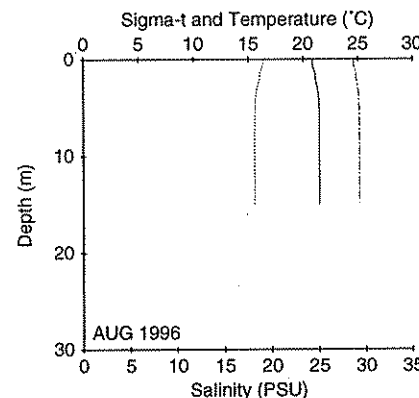
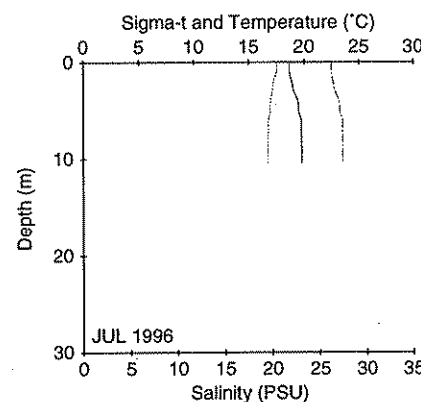
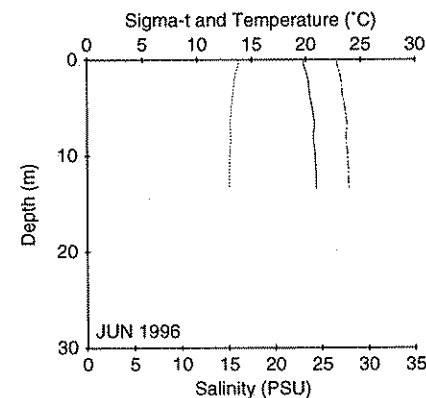
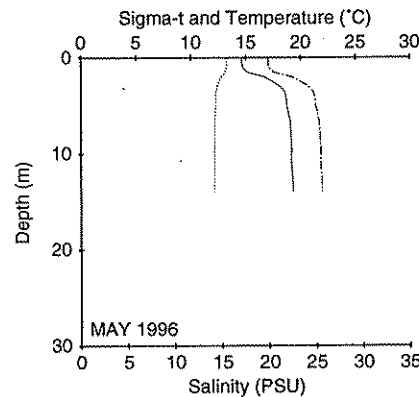
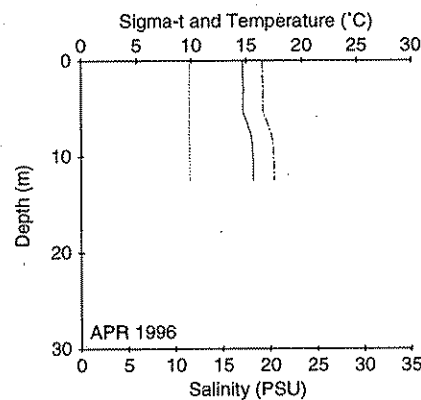
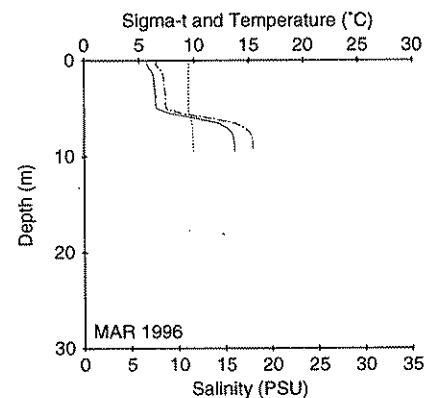
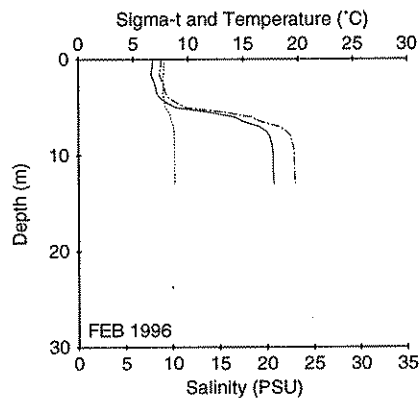
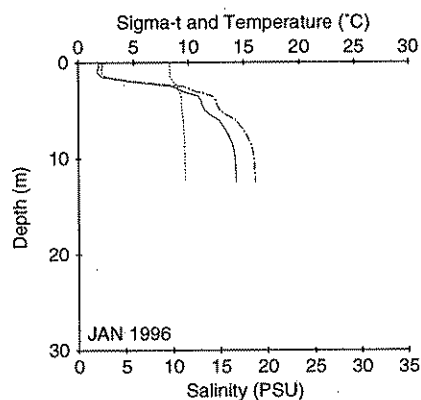
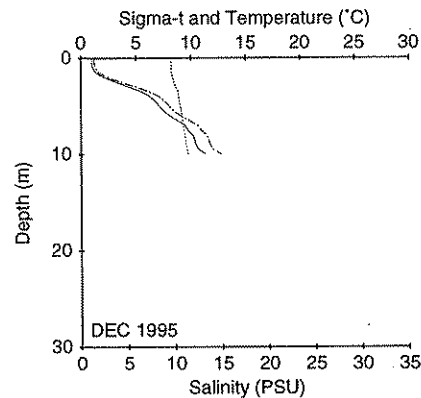
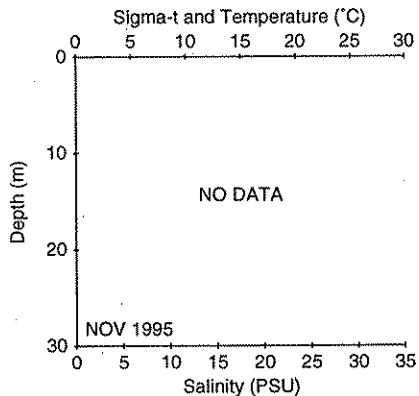
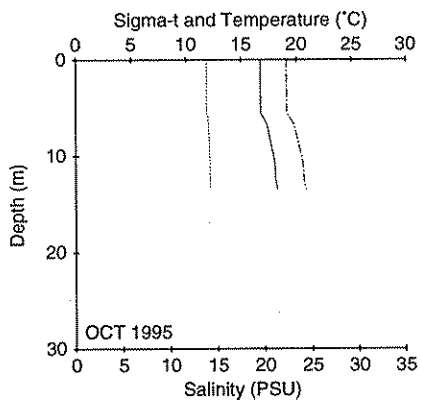
**Legend: Temperature = Dotted Line Salinity = Dashed Line Sigma-t = Solid Line**

# GYS009 Grays Harbor - Moon Island Reach



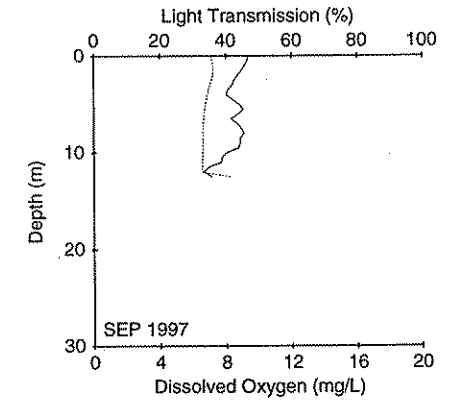
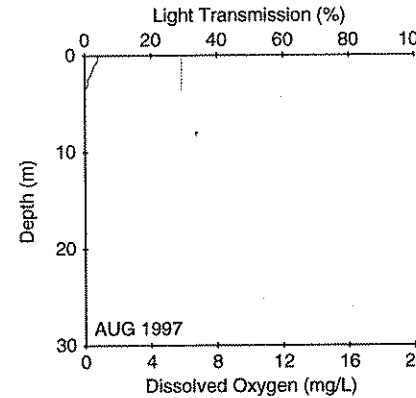
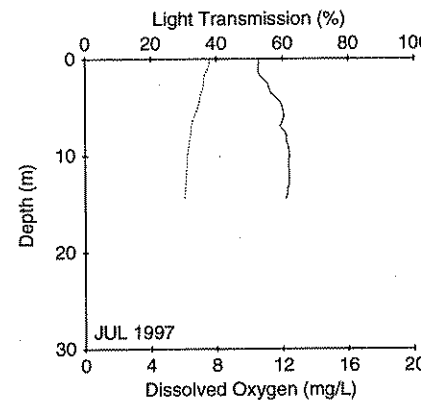
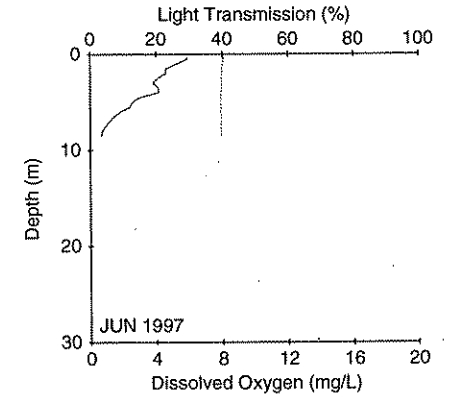
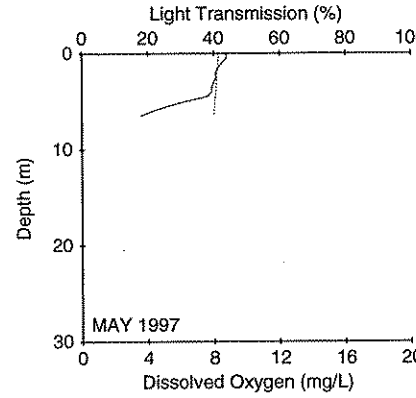
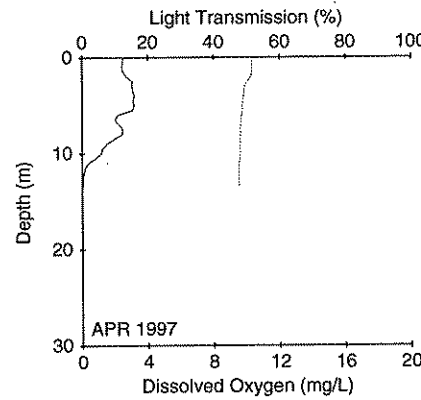
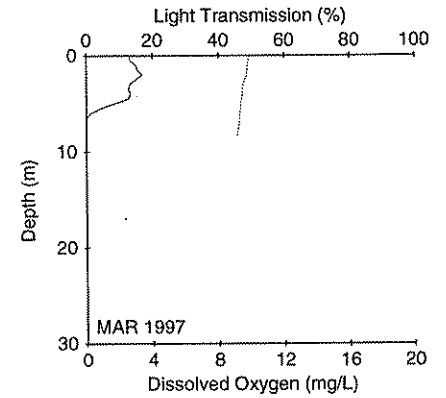
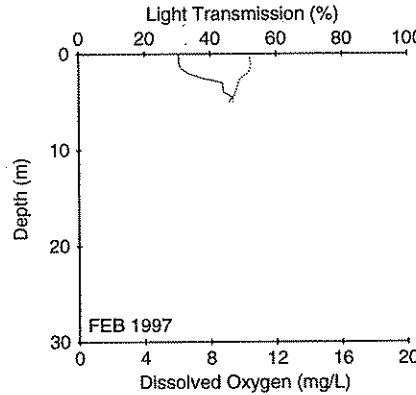
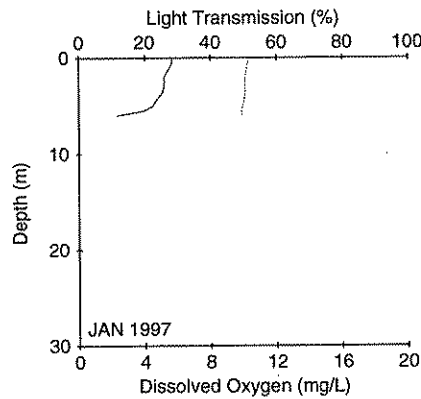
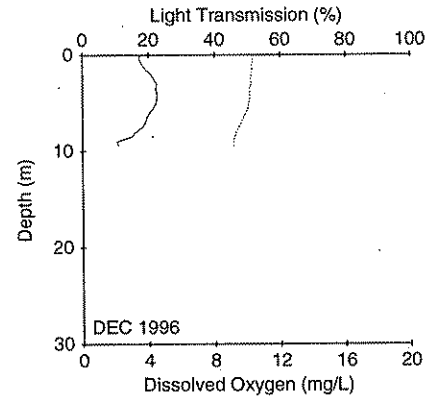
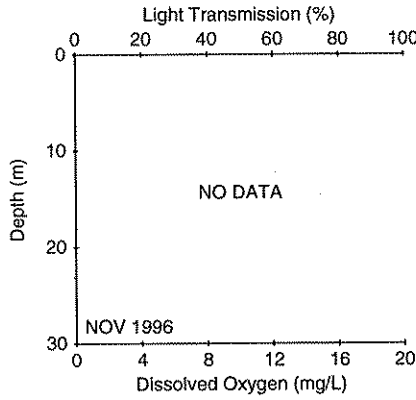
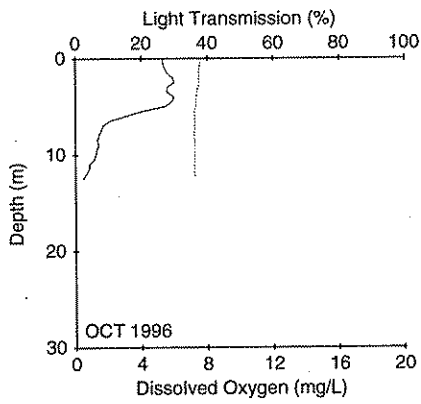
**Legend: Light Transmission = Solid Line Dissolved Oxygen = Dotted Line**

### GYS009 Grays Harbor - Moon Island Reach



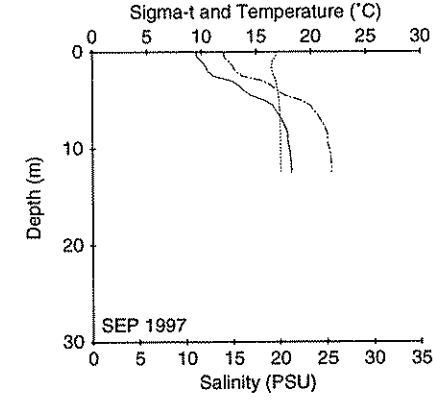
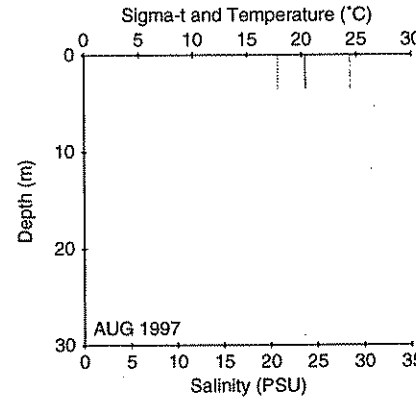
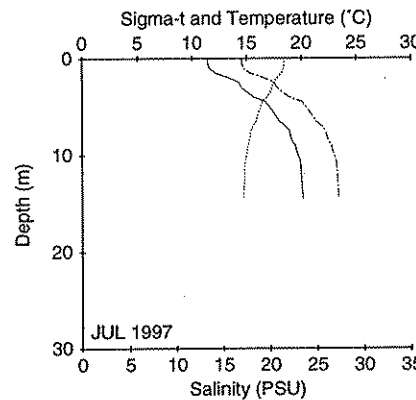
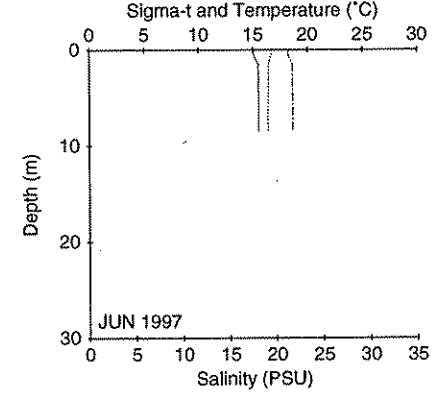
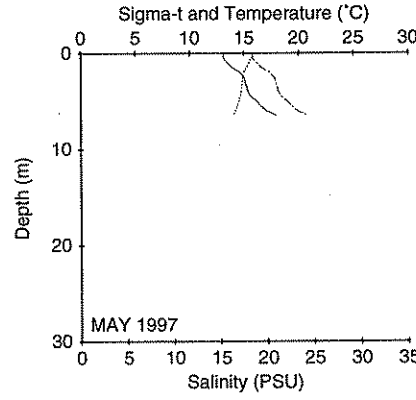
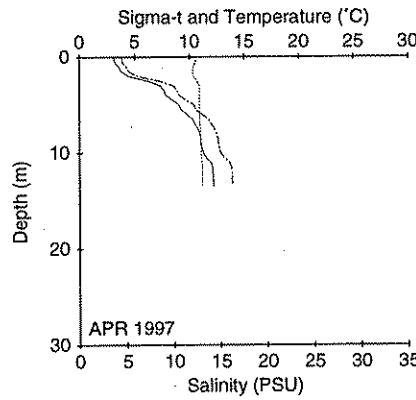
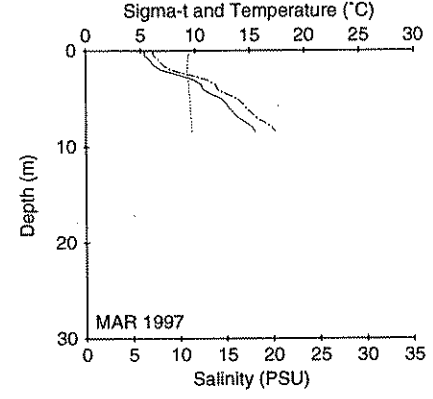
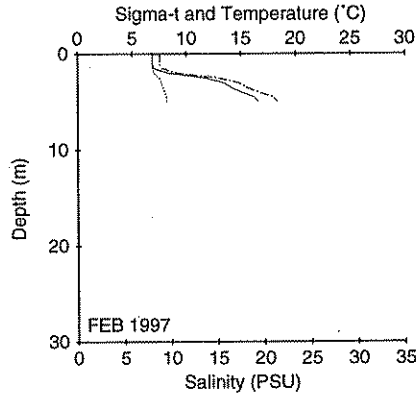
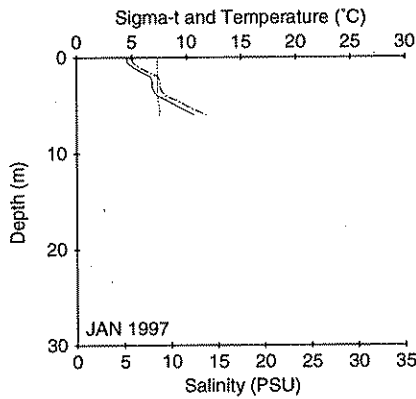
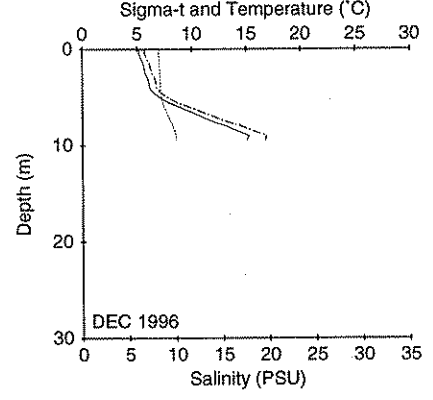
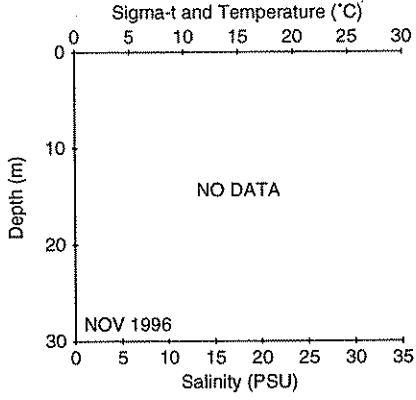
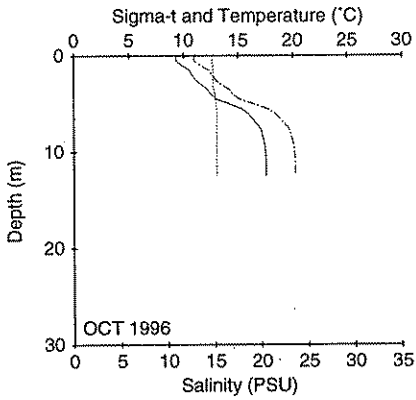
**Legend: Temperature = Dotted Line Salinity = Dashed Line Sigma-t = Solid Line**

**GYS009 Grays Harbor - Moon Island Reach**



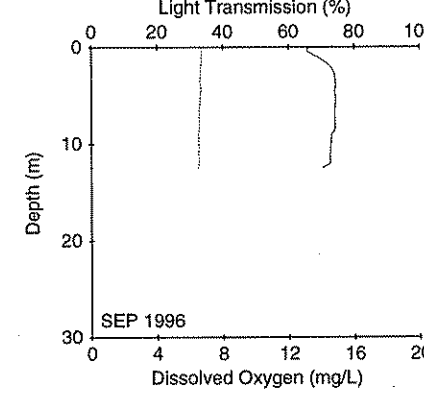
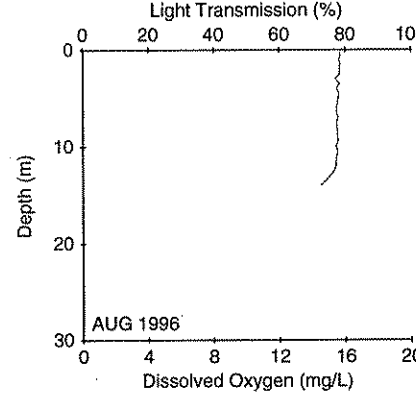
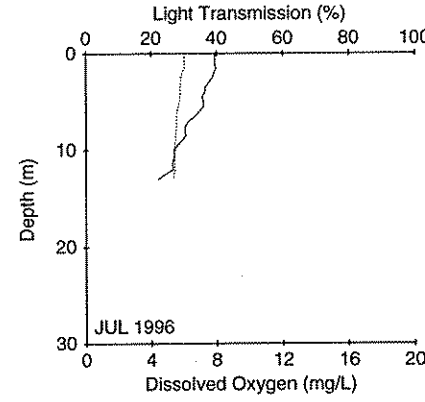
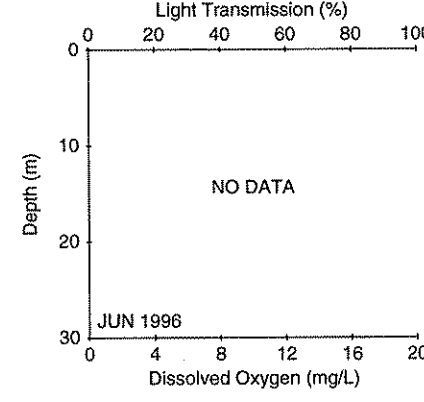
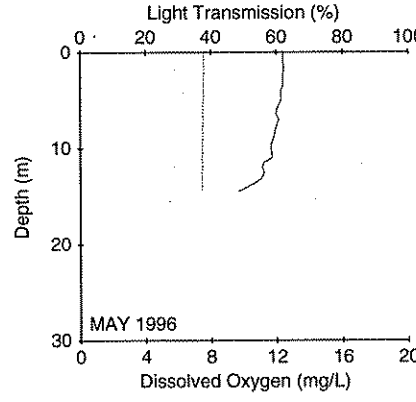
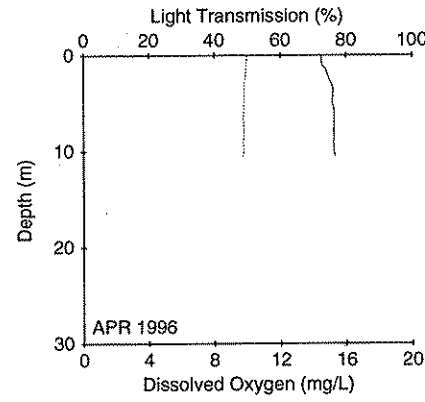
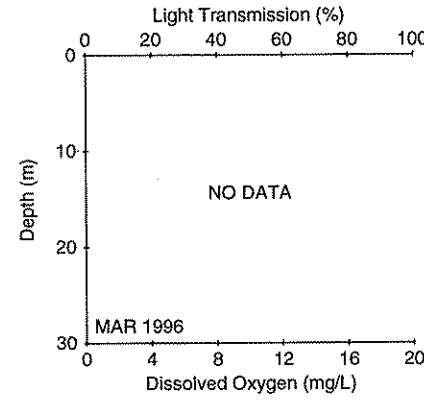
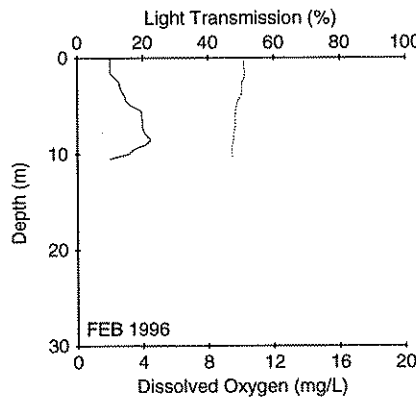
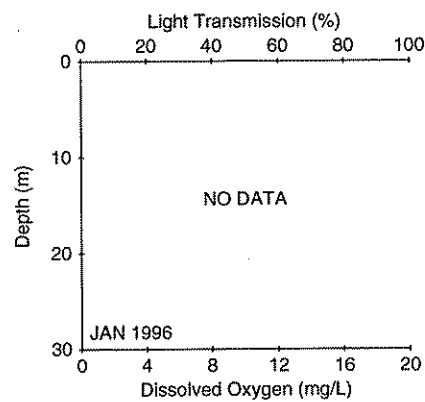
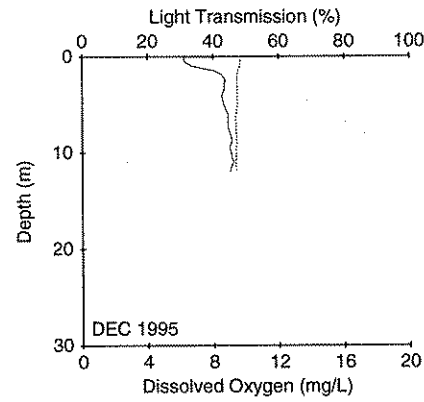
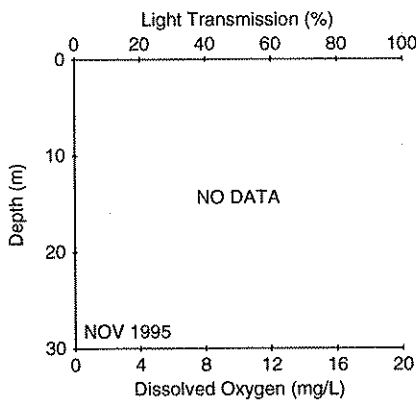
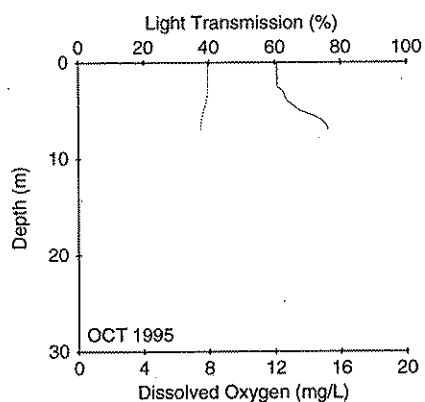
**Legend: Light Transmission = Solid Line Dissolved Oxygen = Dotted Line**

**GYS009 Grays Harbor - Moon Island Reach**



**Legend: Temperature = Dotted Line Salinity = Dashed Line Sigma-t = Solid Line**

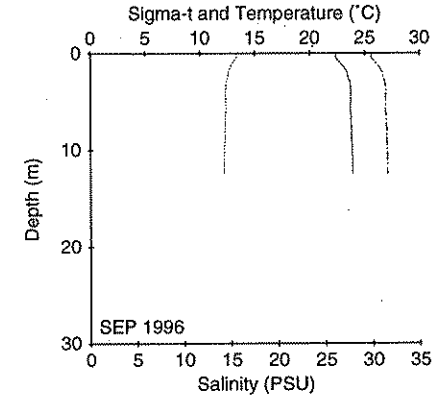
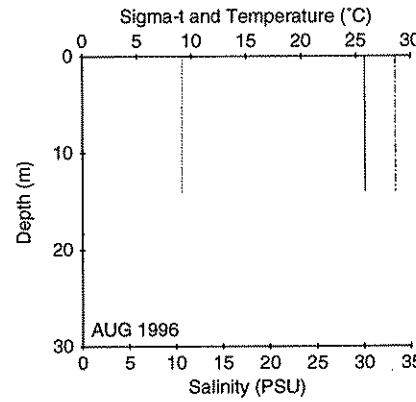
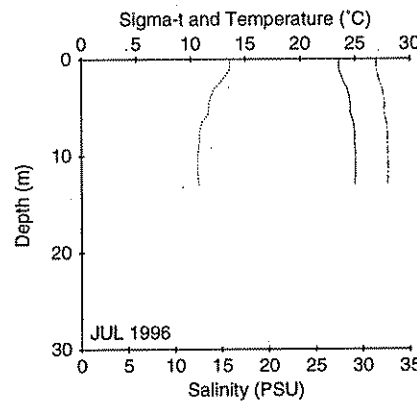
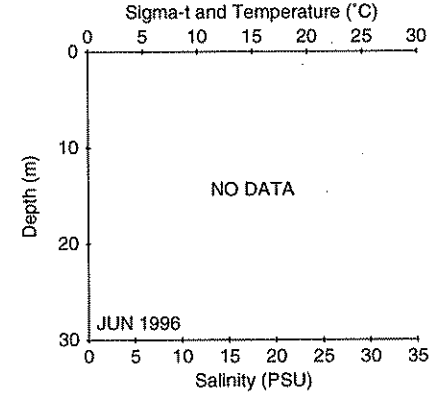
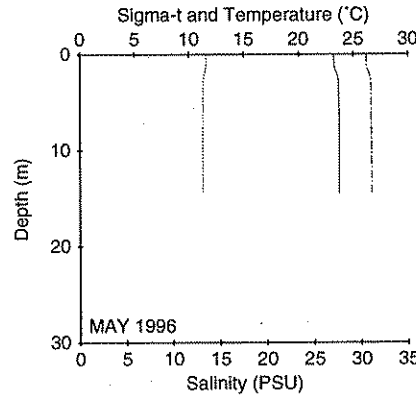
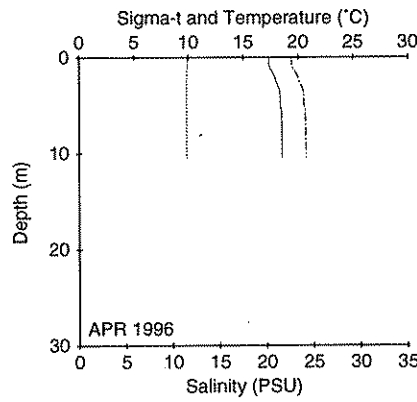
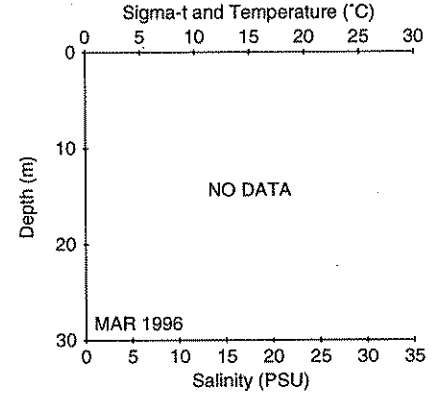
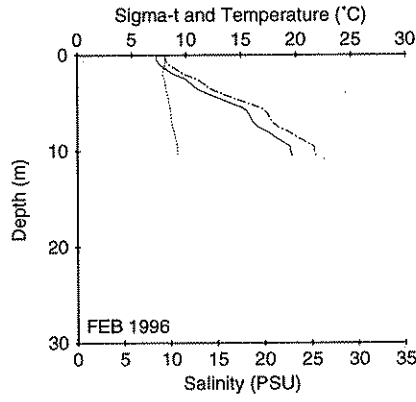
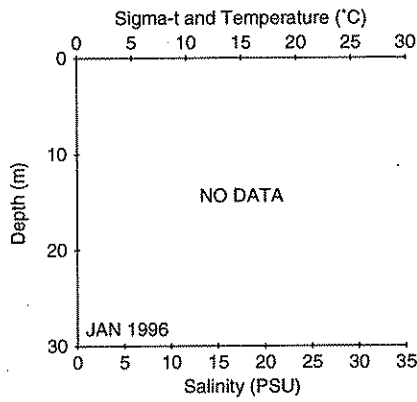
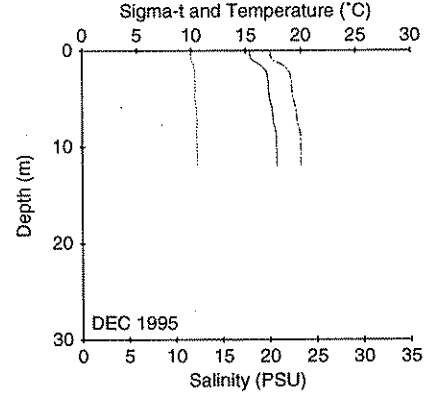
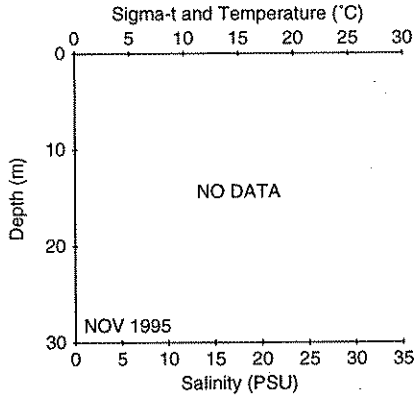
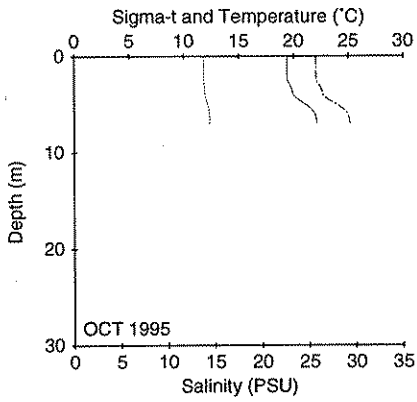
# GYS015 Grays Harbor - N. Whitcomb Flats



**Legend: Light Transmission = Solid Line Dissolved Oxygen = Dotted Line**

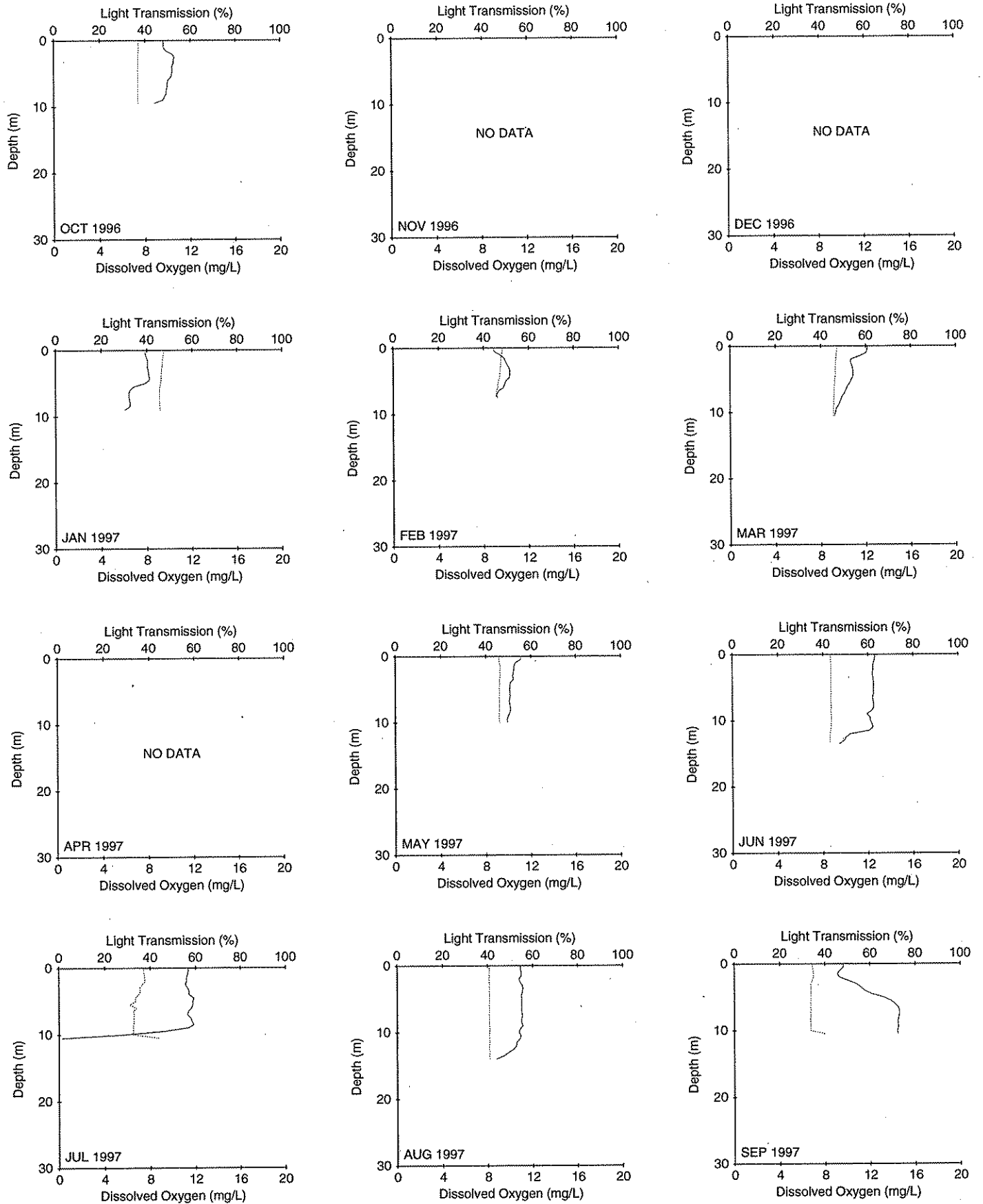


**GYS015 Grays Harbor - N. Whitcomb Flats**



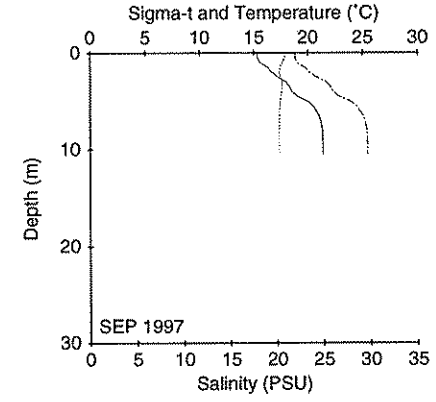
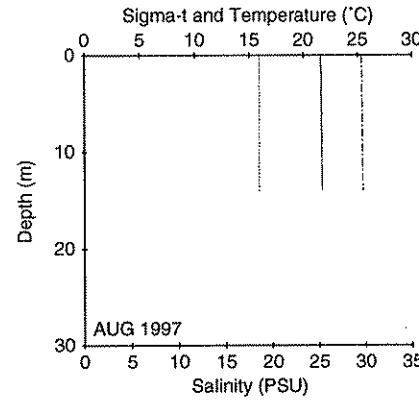
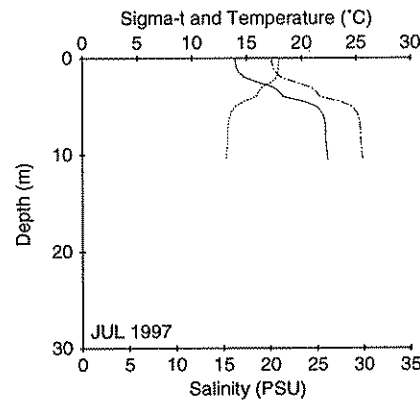
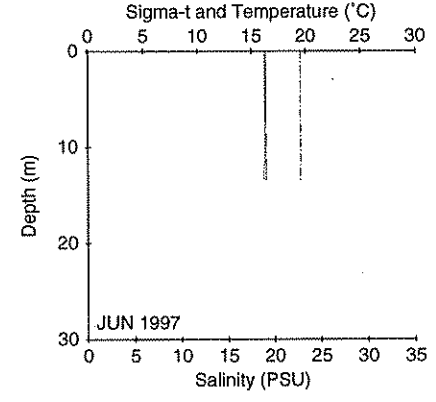
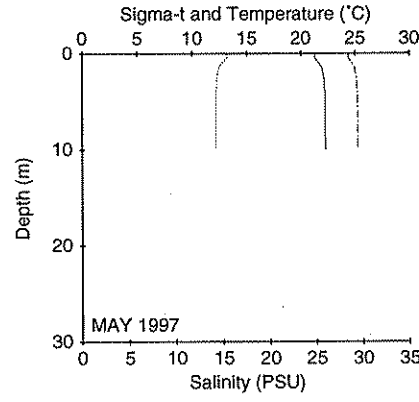
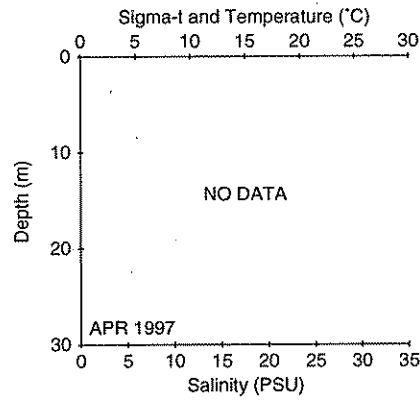
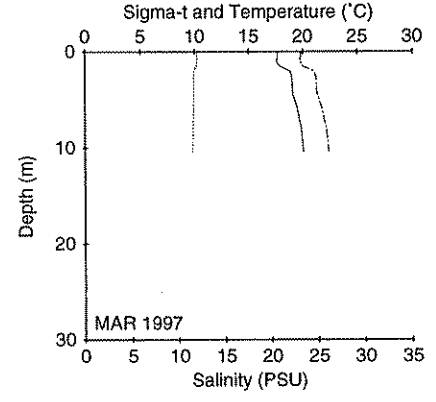
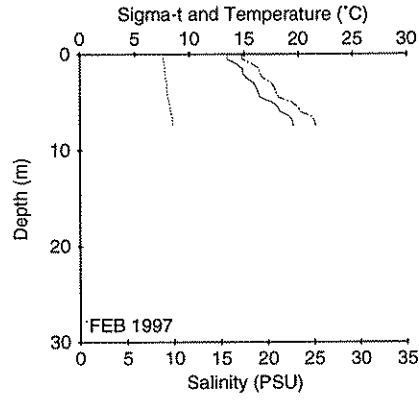
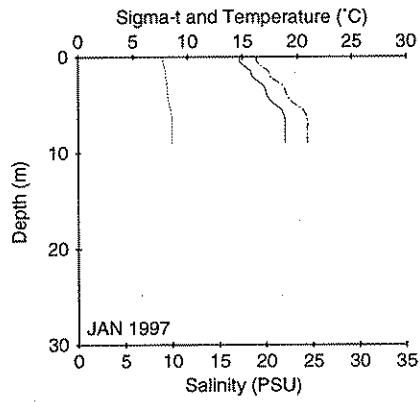
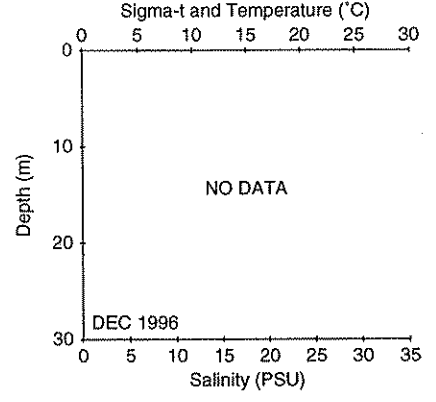
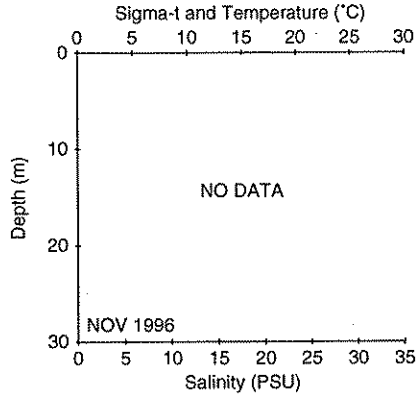
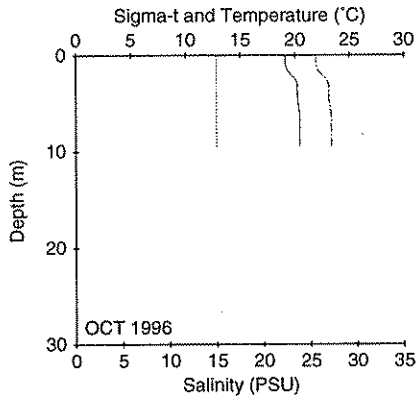
**Legend: Temperature = Dotted Line Salinity = Dashed Line Sigma-t = Solid Line**

# GY5015 Grays Harbor - N. Whitcomb Flats



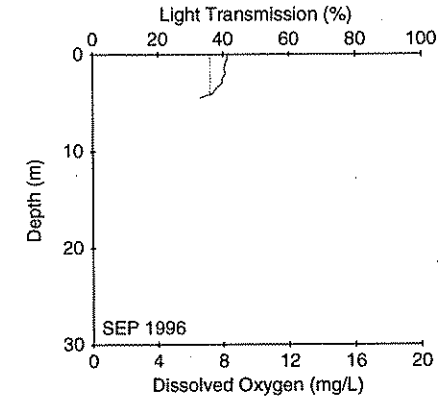
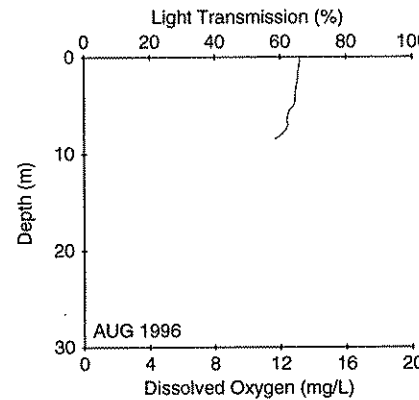
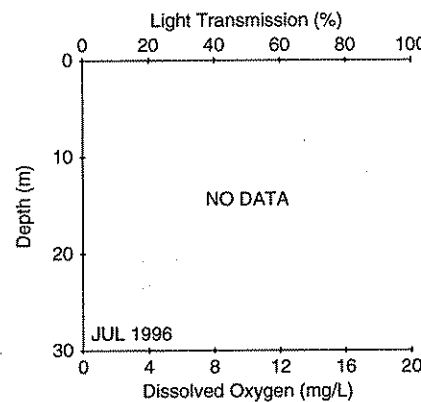
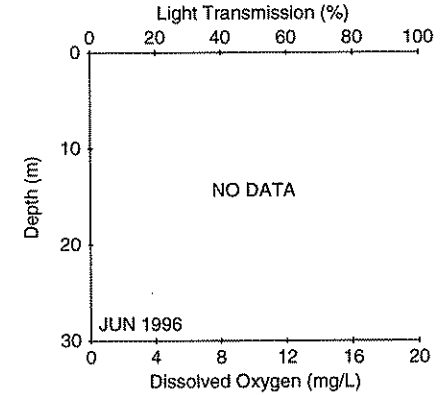
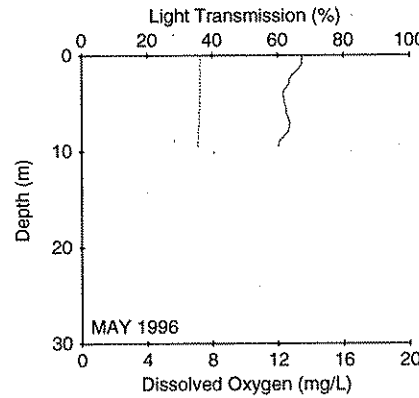
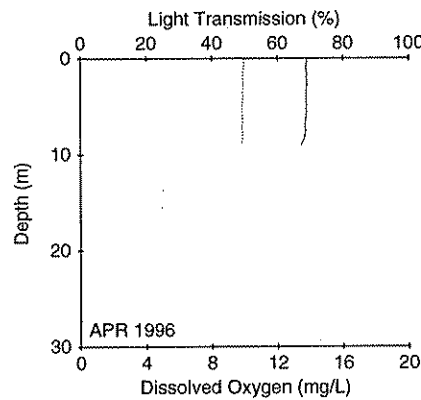
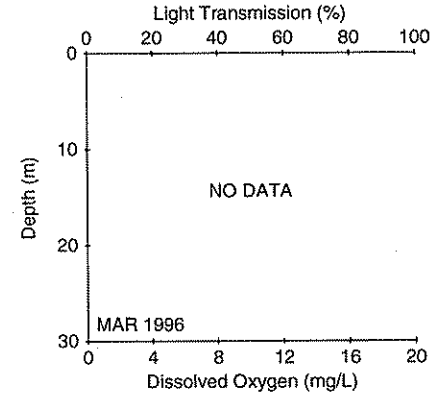
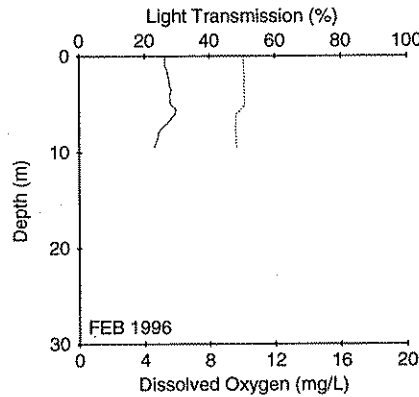
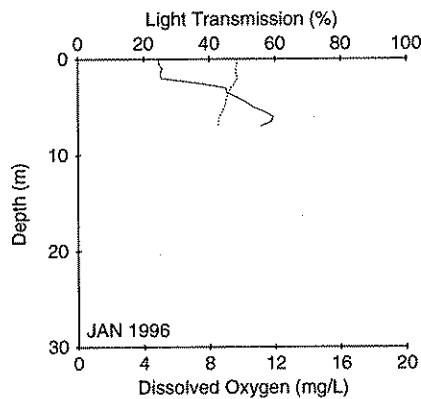
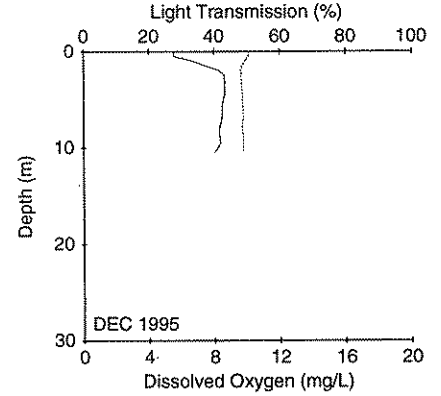
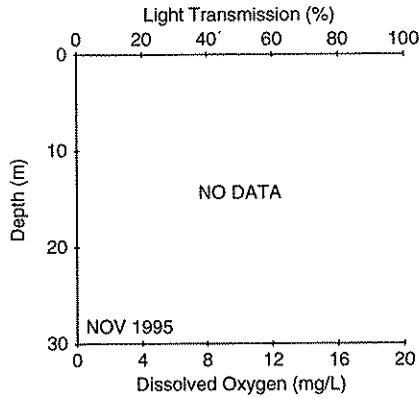
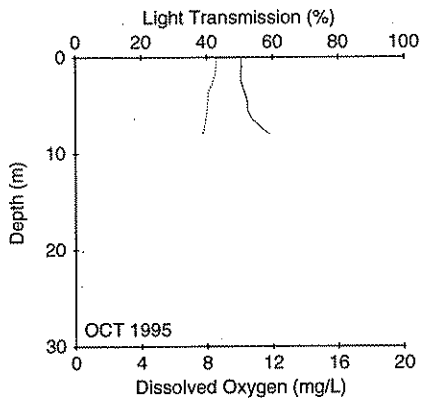
**Legend: Light Transmission = Solid Line Dissolved Oxygen = Dotted Line**

**GYS015 Grays Harbor - N. Whitcomb Flats**



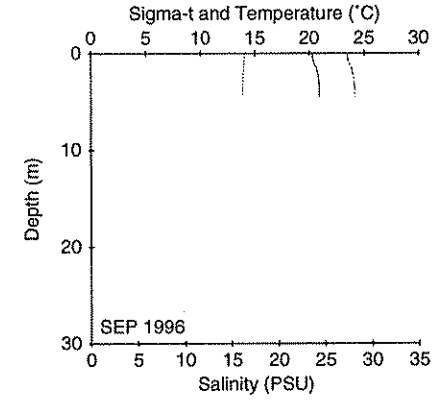
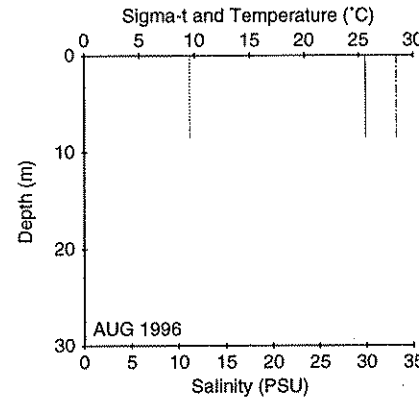
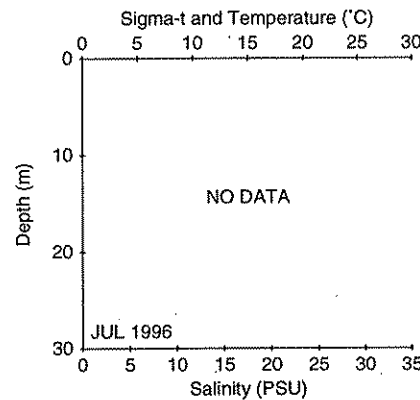
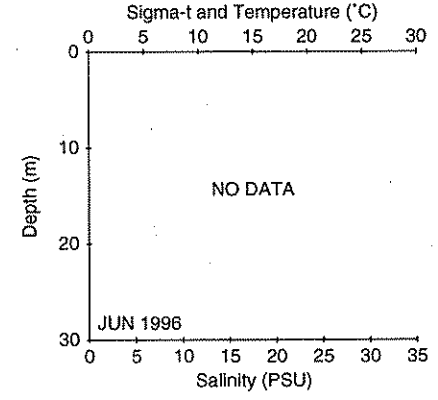
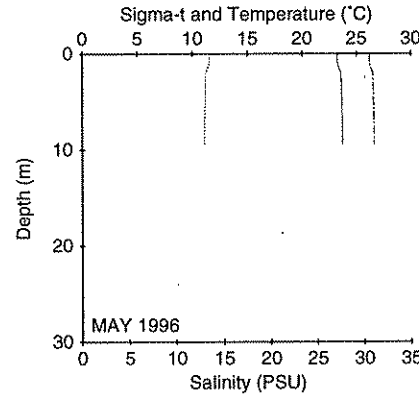
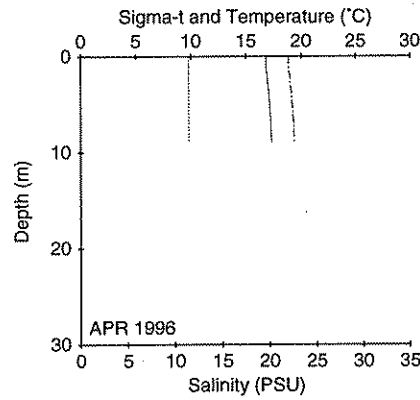
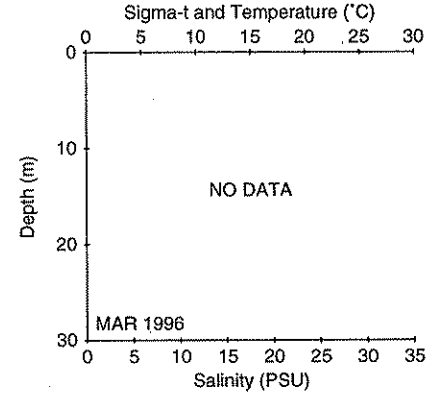
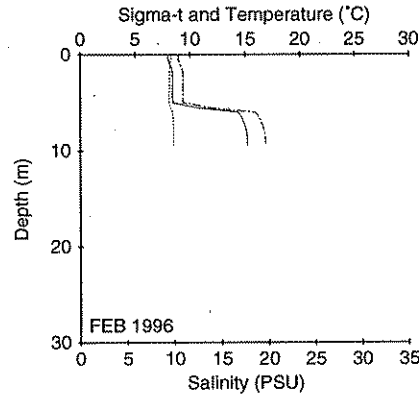
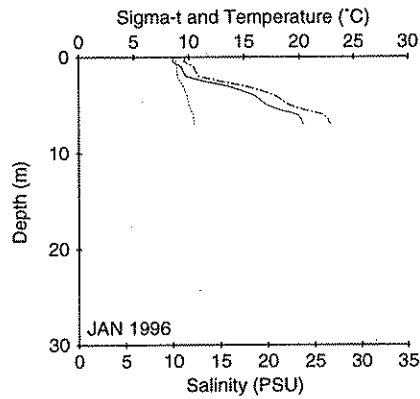
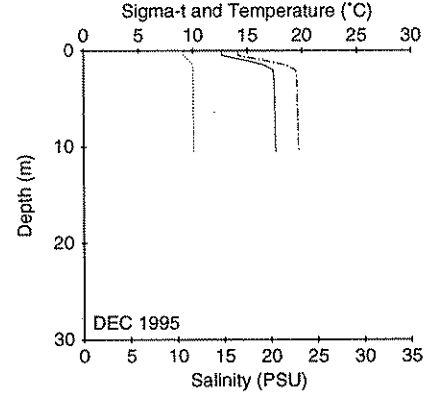
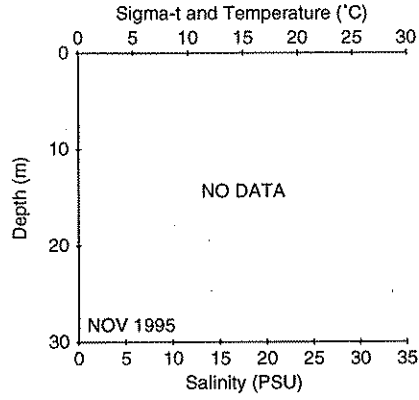
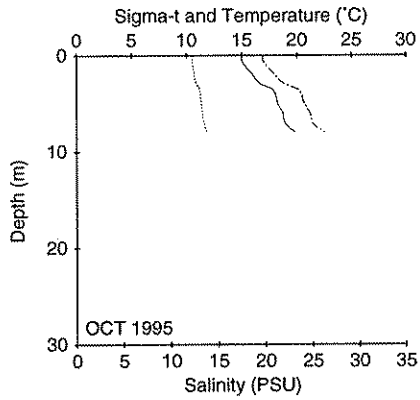
**Legend: Temperature = Dotted Line Salinity = Dashed Line Sigma-t = Solid Line**

# GYS016 Grays Harbor - Damon Point



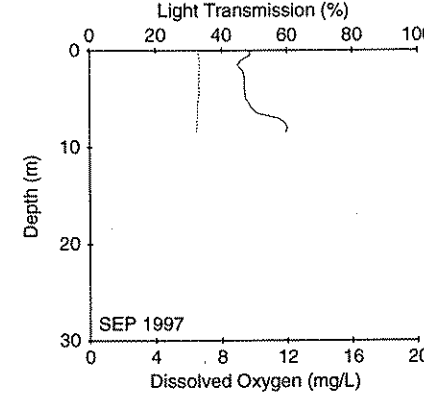
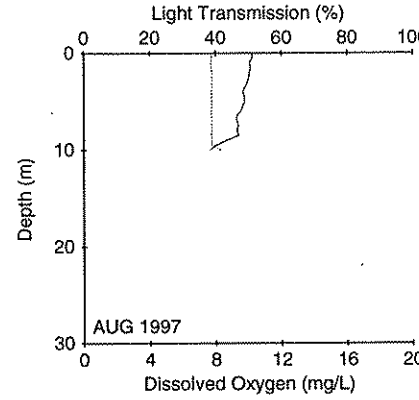
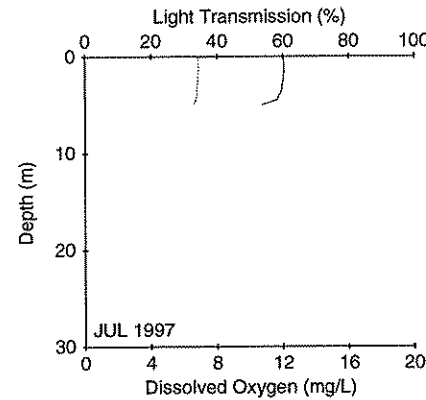
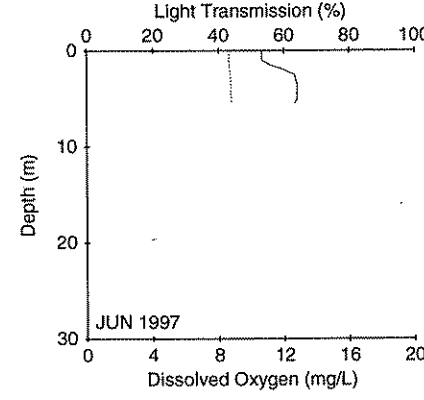
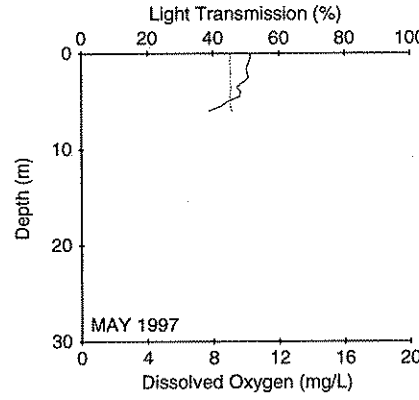
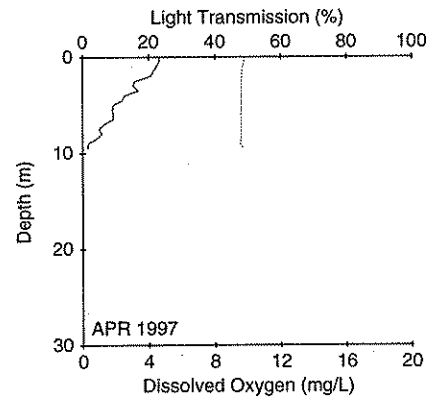
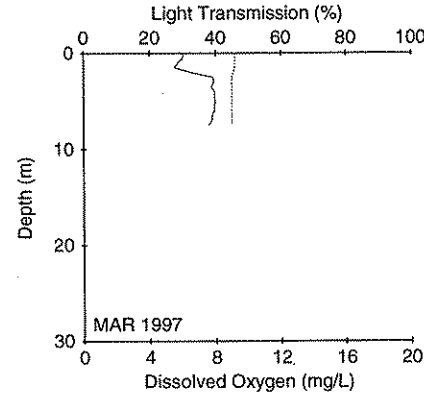
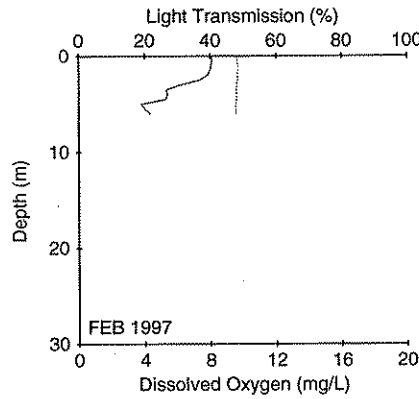
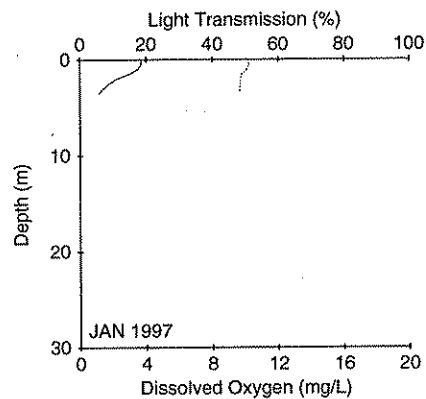
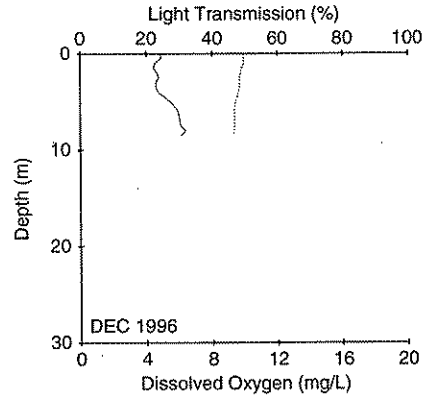
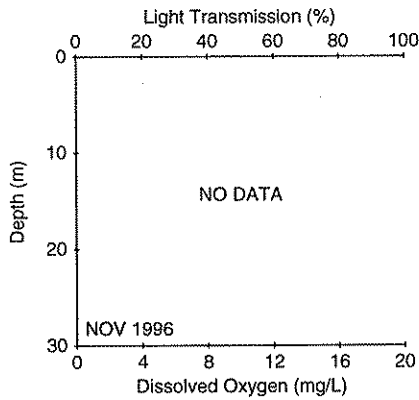
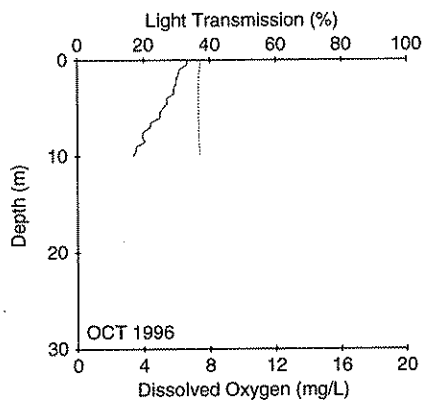
**Legend: Light Transmission = Solid Line Dissolved Oxygen = Dotted Line**

**GYS016 Grays Harbor - Damon Point**



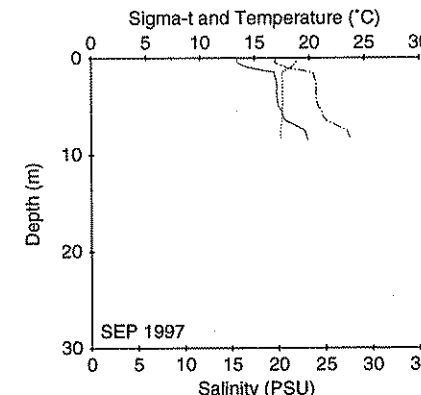
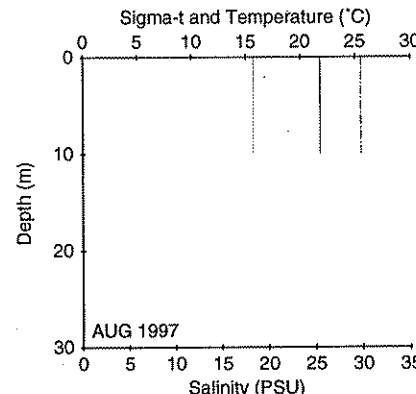
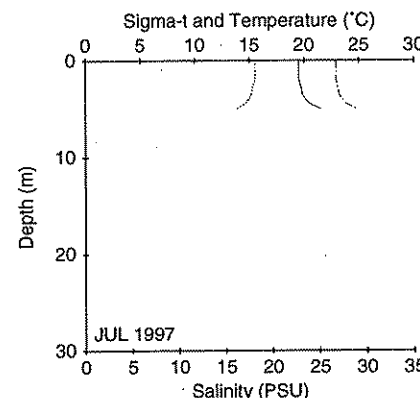
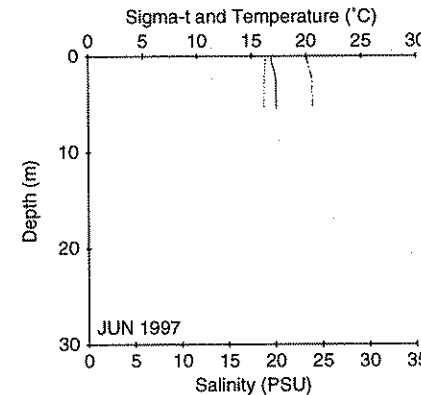
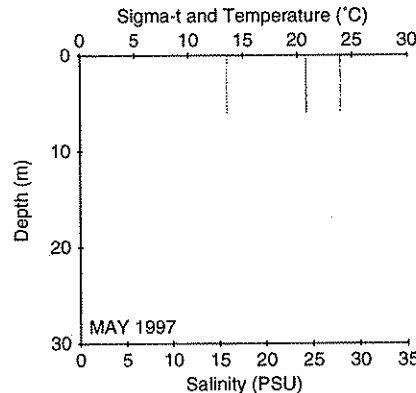
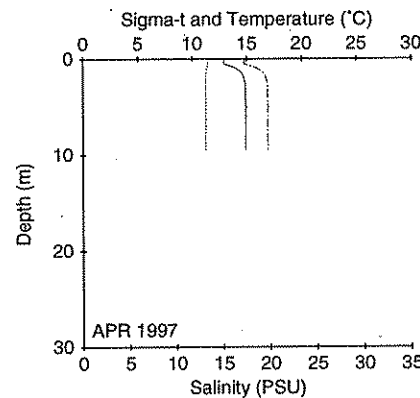
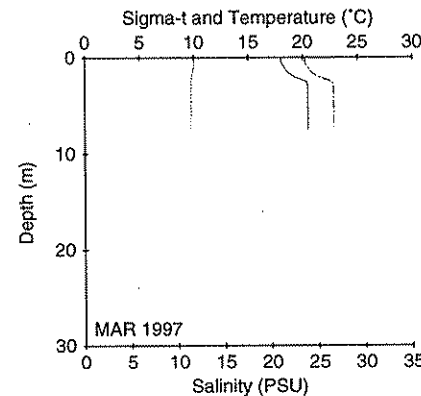
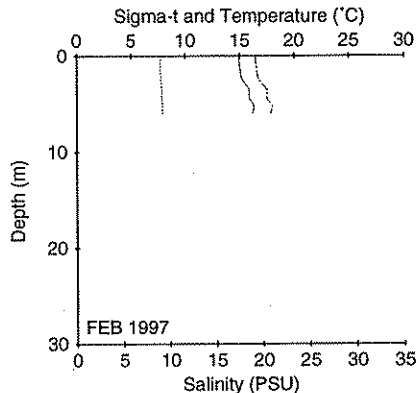
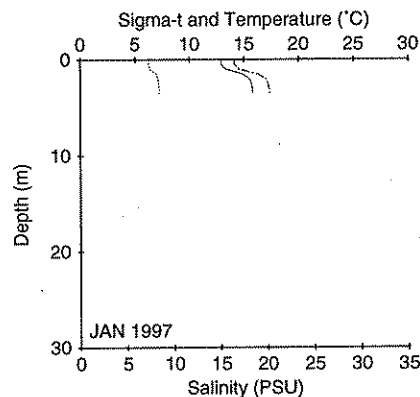
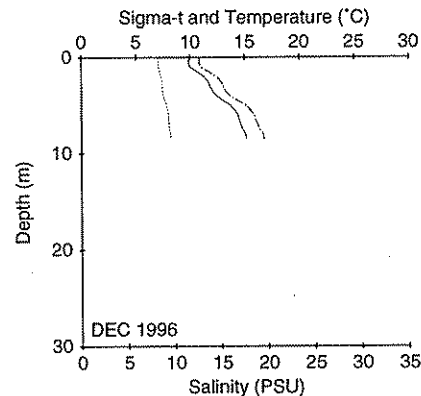
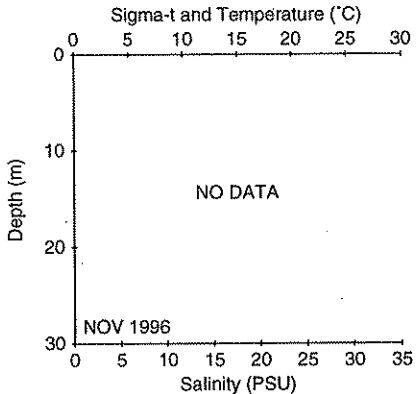
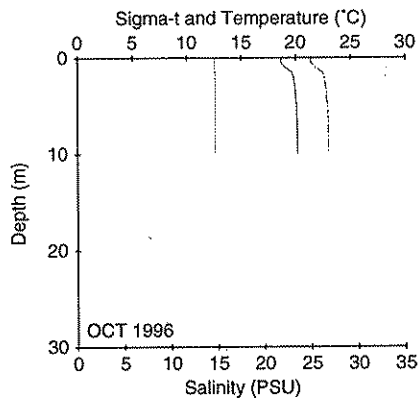
**Legend: Temperature = Dotted Line Salinity = Dashed Line Sigma-t = Solid Line**

# GYS016 Grays Harbor - Damon Point



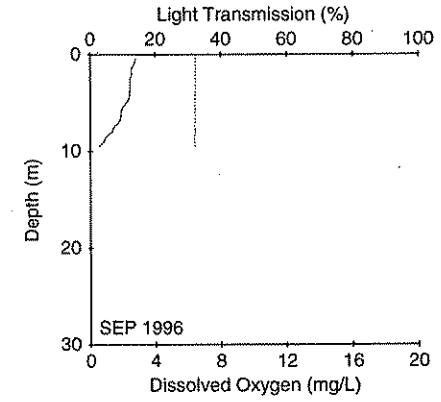
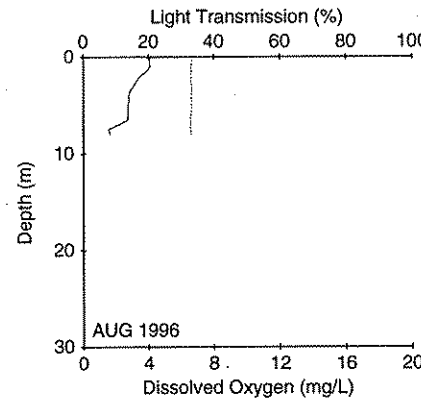
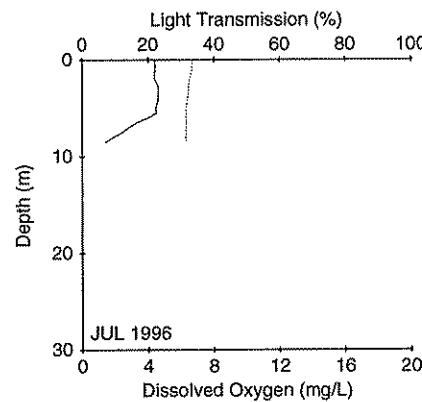
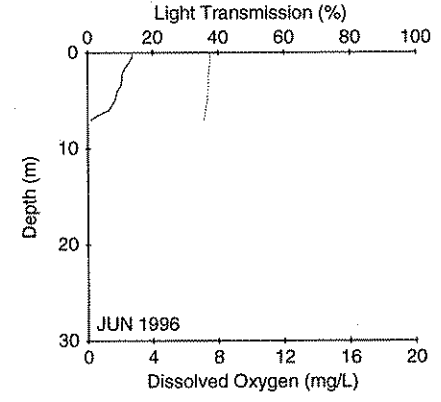
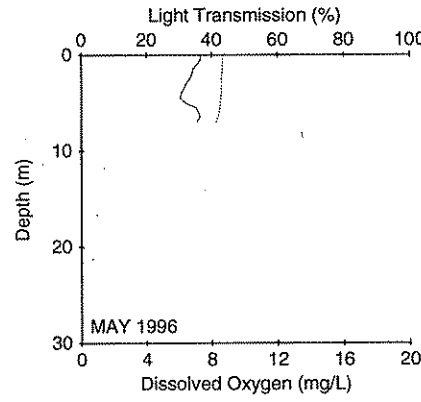
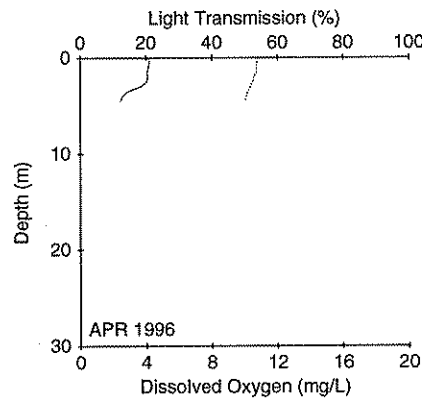
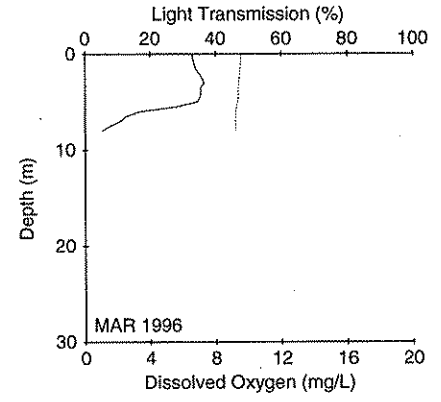
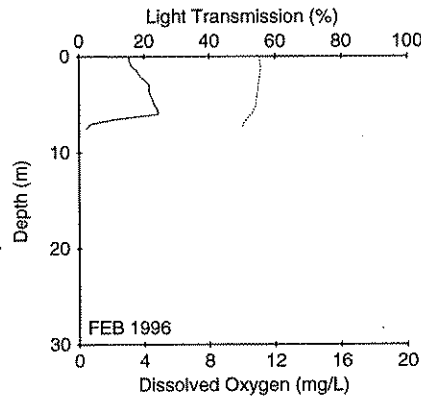
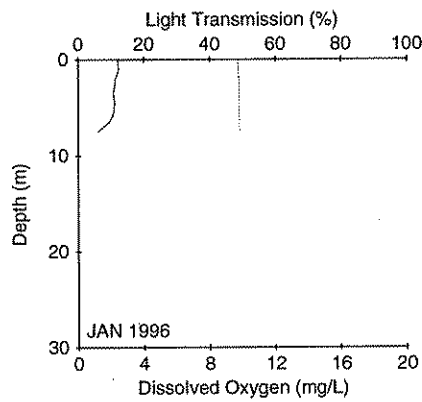
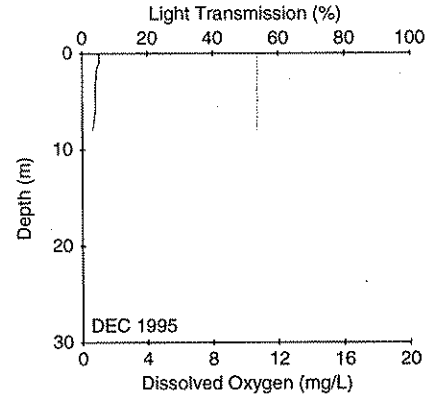
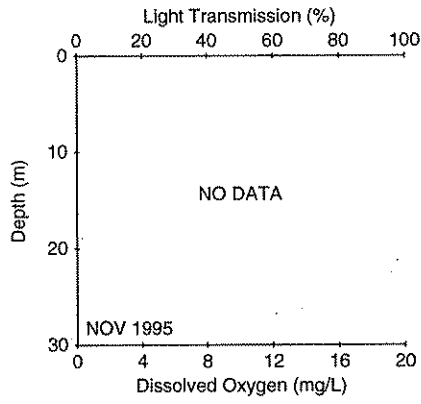
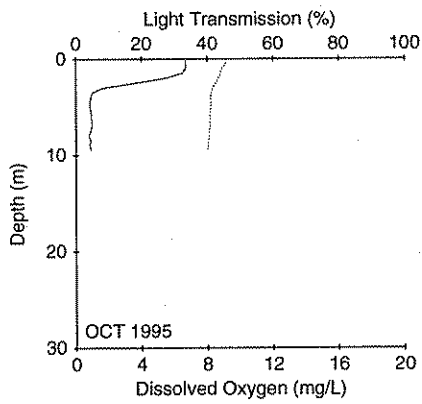
**Legend: Light Transmission = Solid Line Dissolved Oxygen = Dotted Line**

**GYS016 Grays Harbor - Damon Point**



**Legend: Temperature = Dotted Line Salinity = Dashed Line Sigma-t = Solid Line**

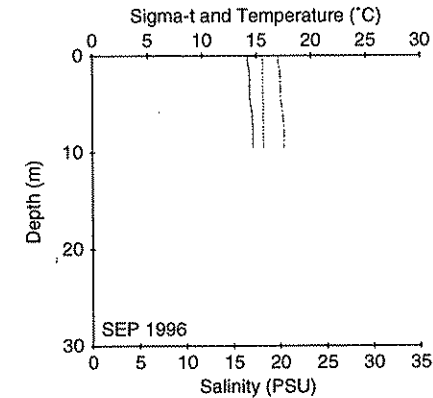
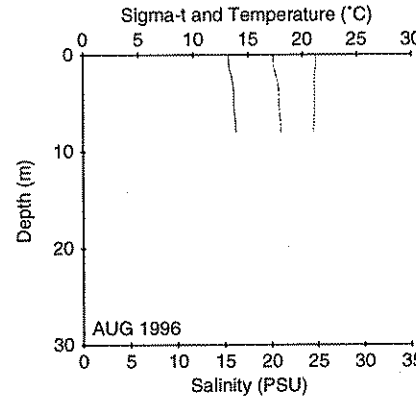
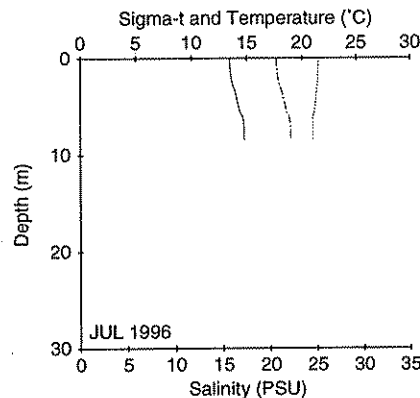
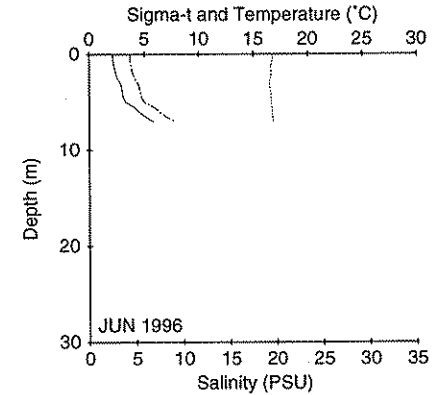
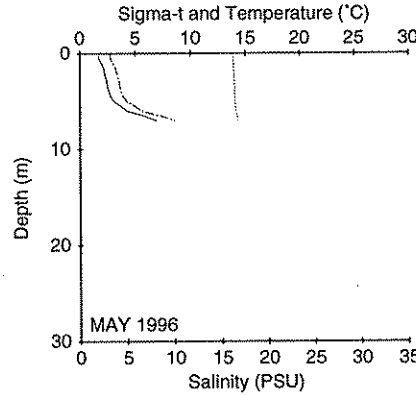
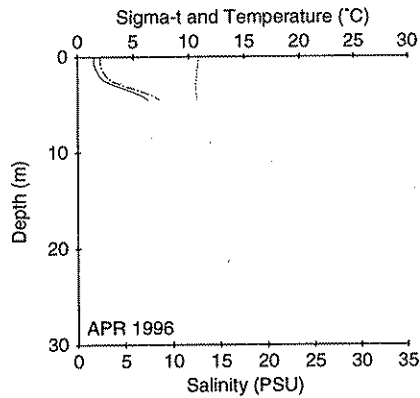
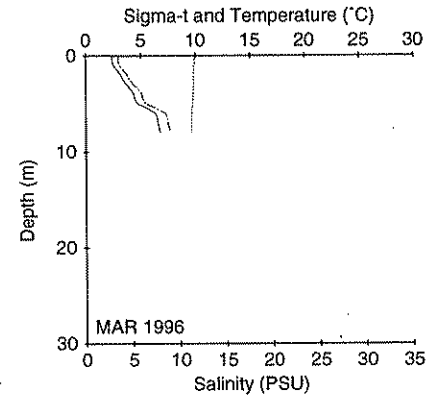
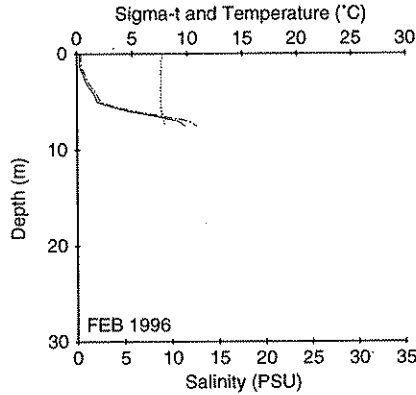
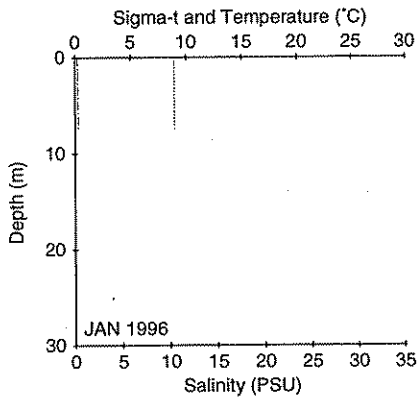
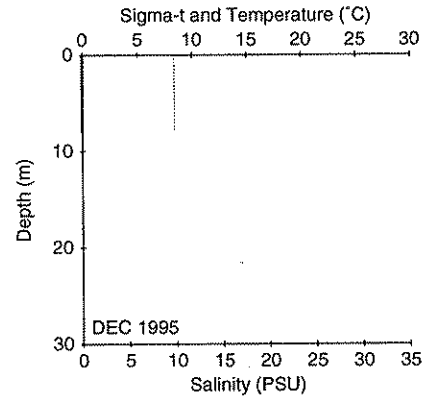
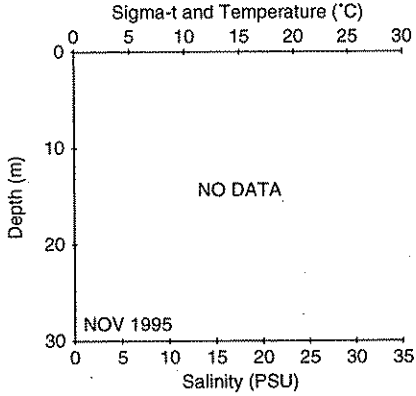
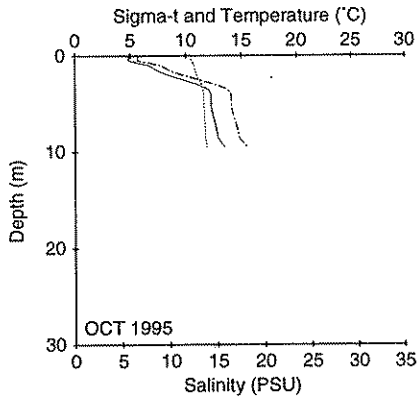
**WPA001 Willapa Bay - Willapa R., Raymond**



**Legend: Light Transmission = Solid Line Dissolved Oxygen = Dotted Line**

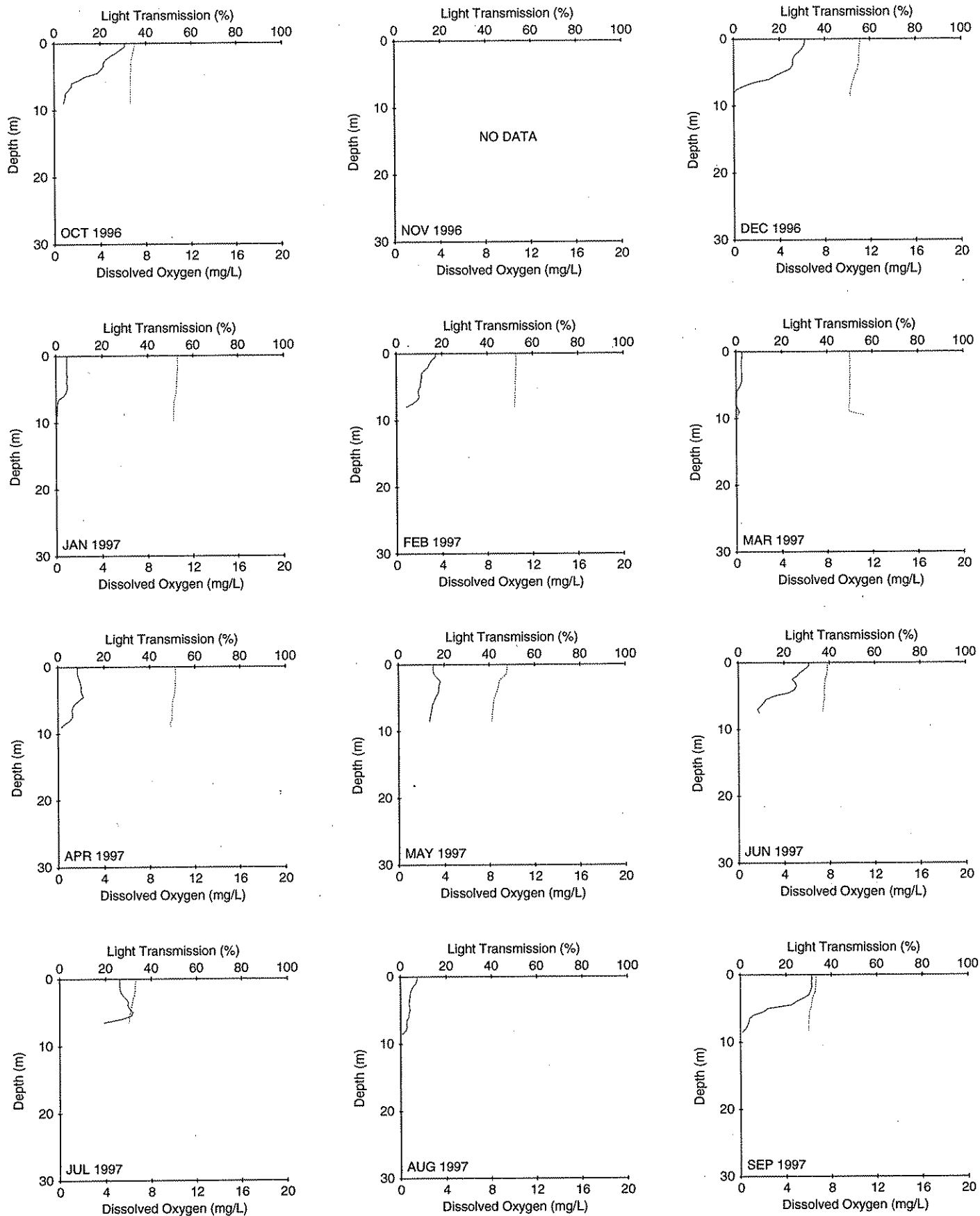


**WPA001 Willapa Bay - Willapa R., Raymond**



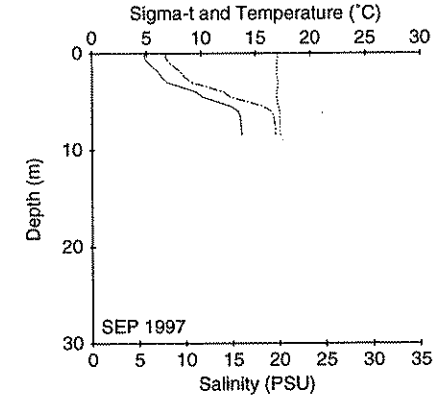
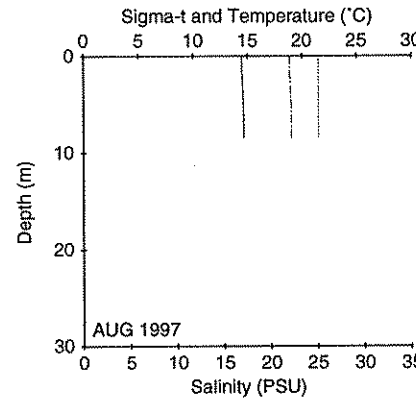
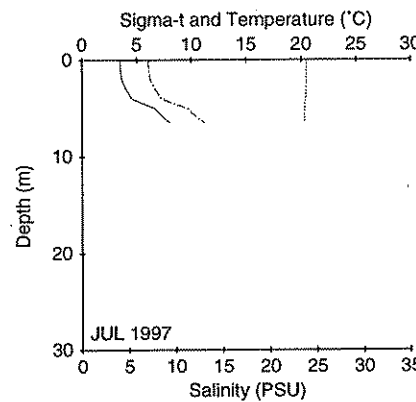
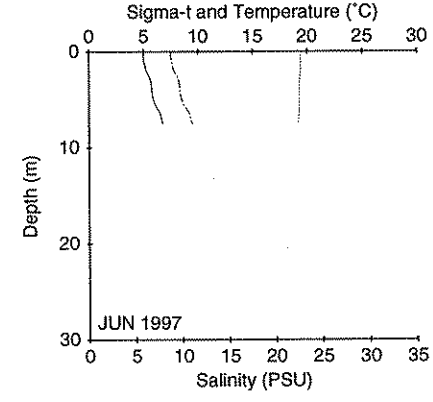
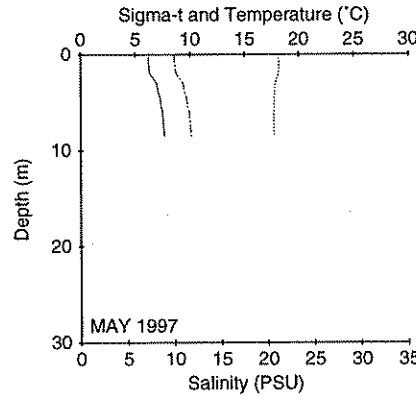
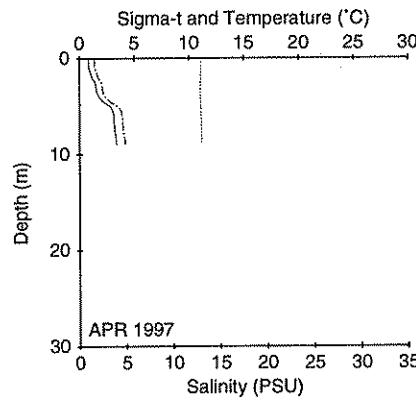
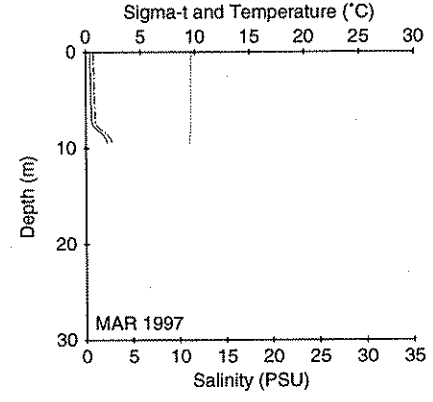
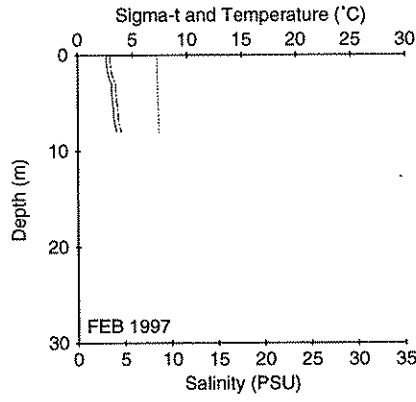
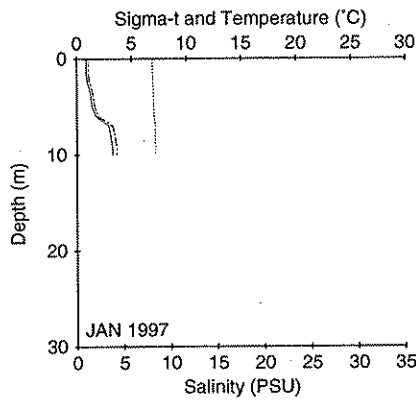
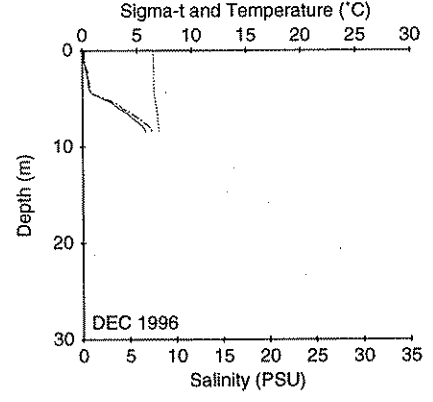
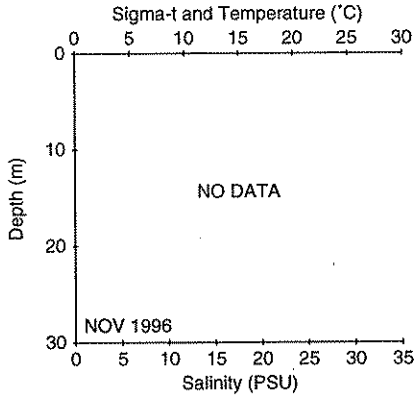
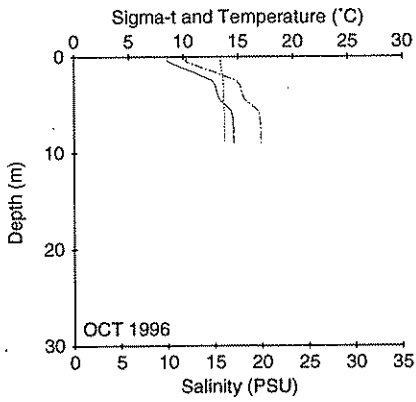
**Legend: Temperature = Dotted Line Salinity = Dashed Line Sigma-t = Solid Line**

**WPA001 Willapa Bay - Willapa R., Raymond**



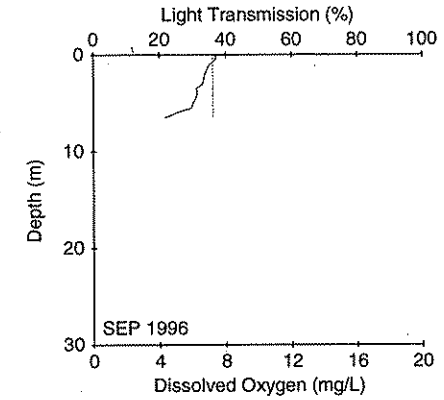
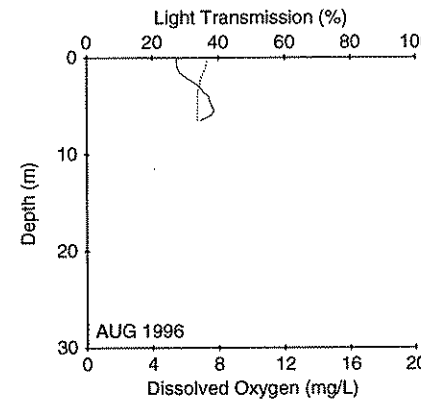
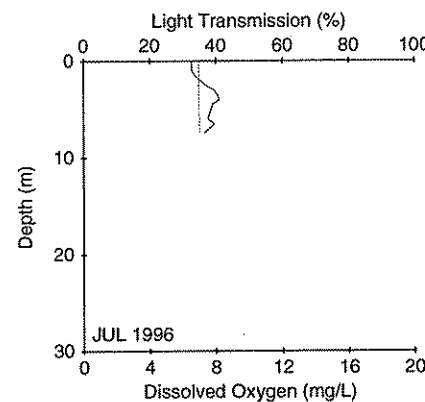
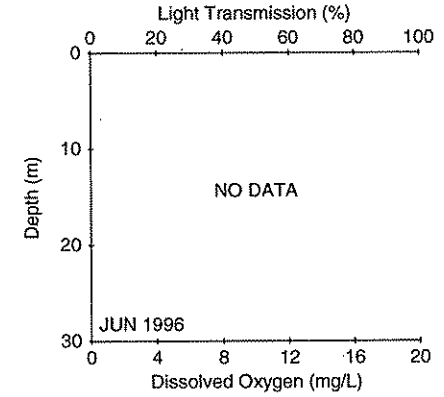
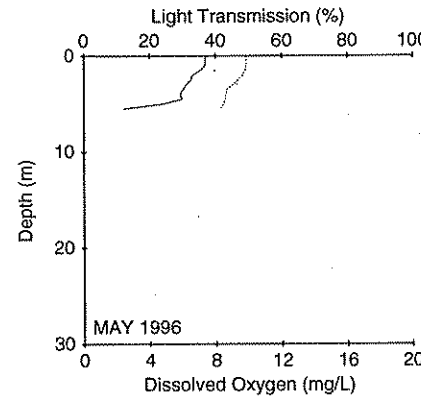
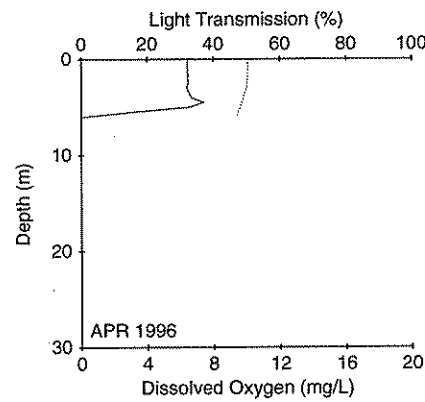
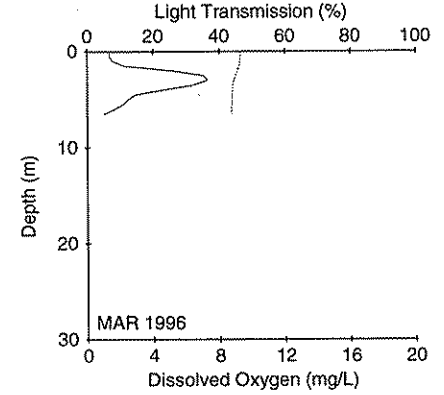
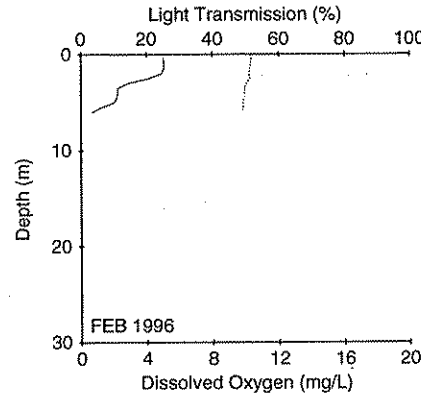
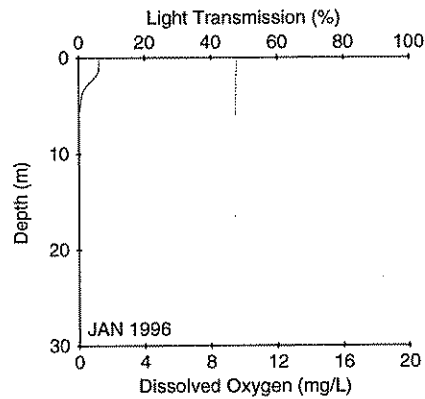
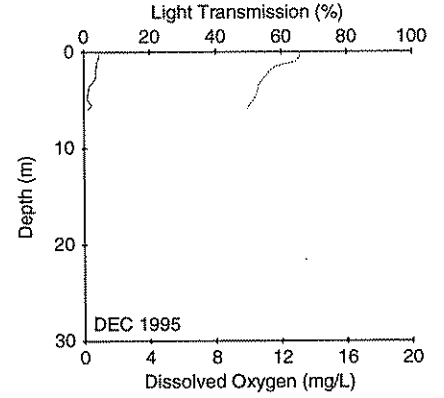
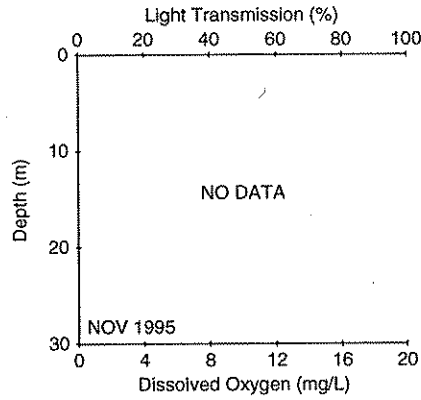
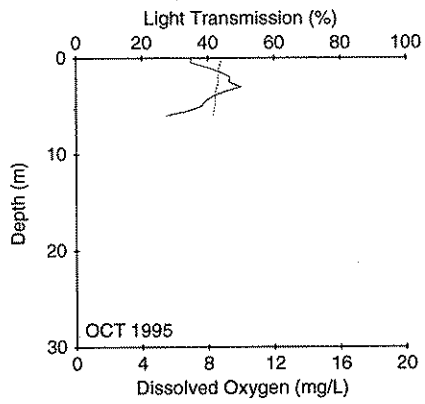
**Legend: Light Transmission = Solid Line Dissolved Oxygen = Dotted Line**

**WPA001 Willapa Bay - Willapa R., Raymond**



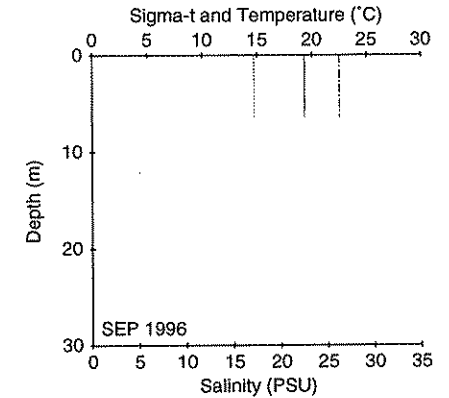
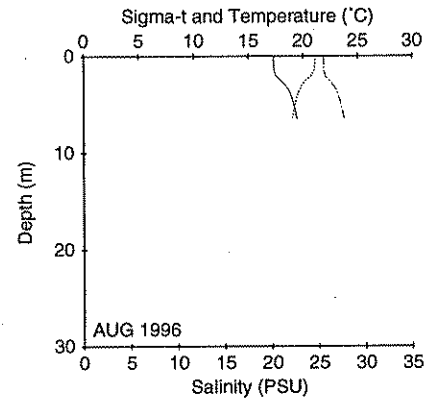
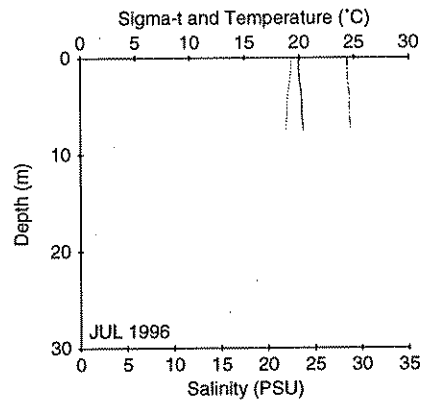
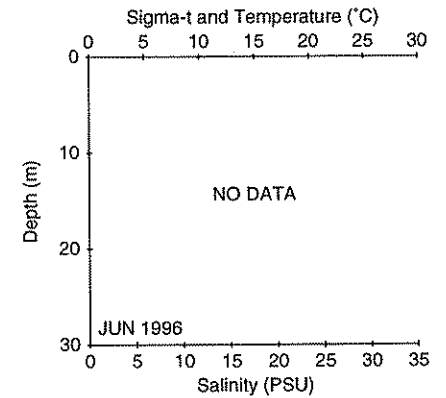
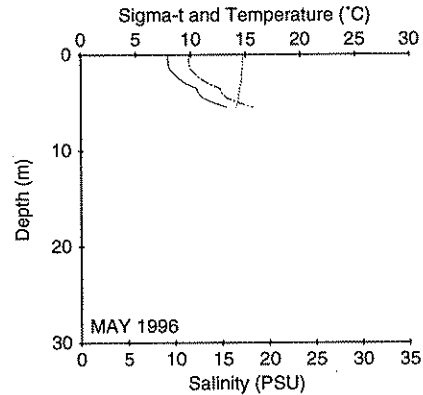
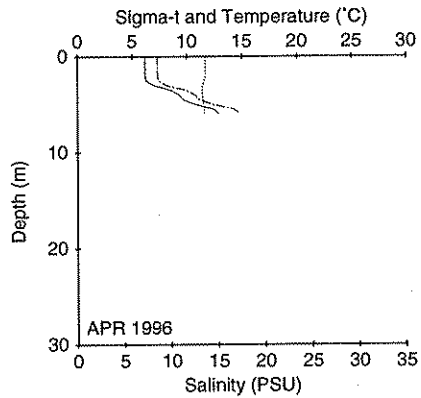
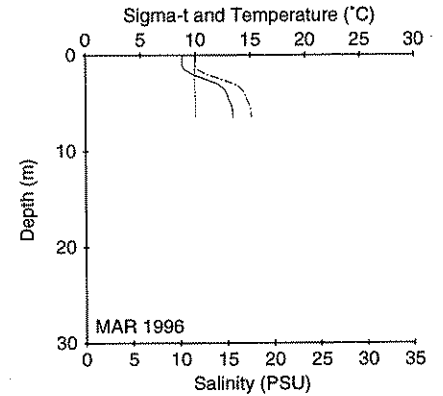
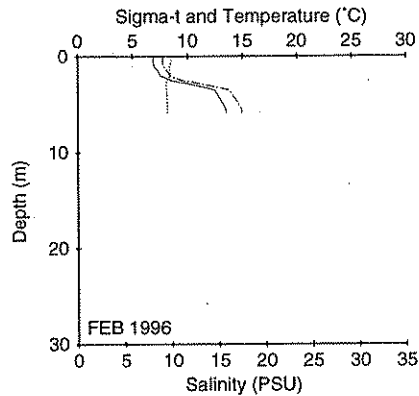
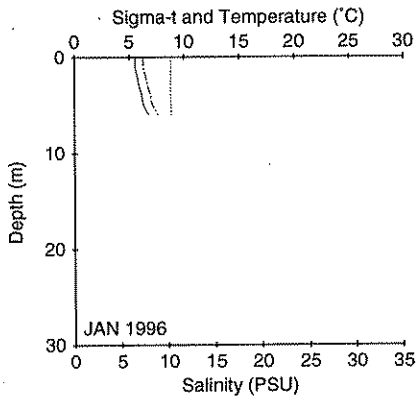
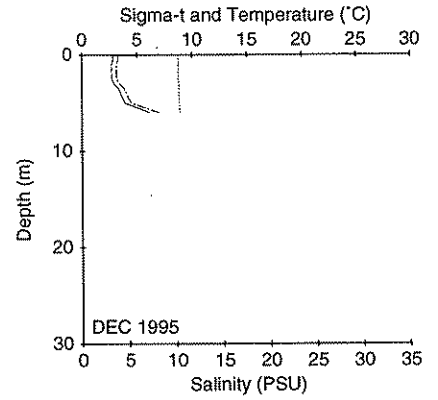
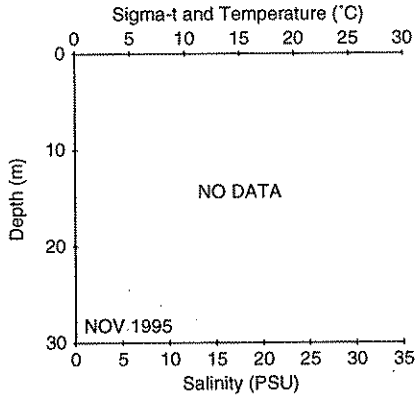
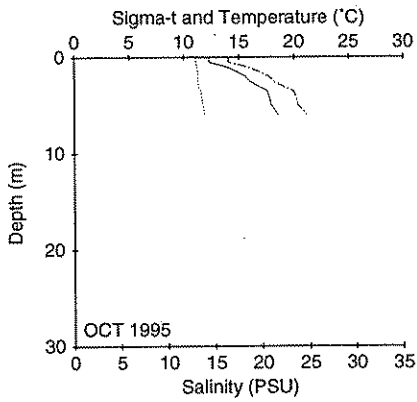
**Legend: Temperature = Dotted Line Salinity = Dashed Line Sigma-t = Solid Line**

**WPA003 Willapa Bay - Willapa R., John. Slough**



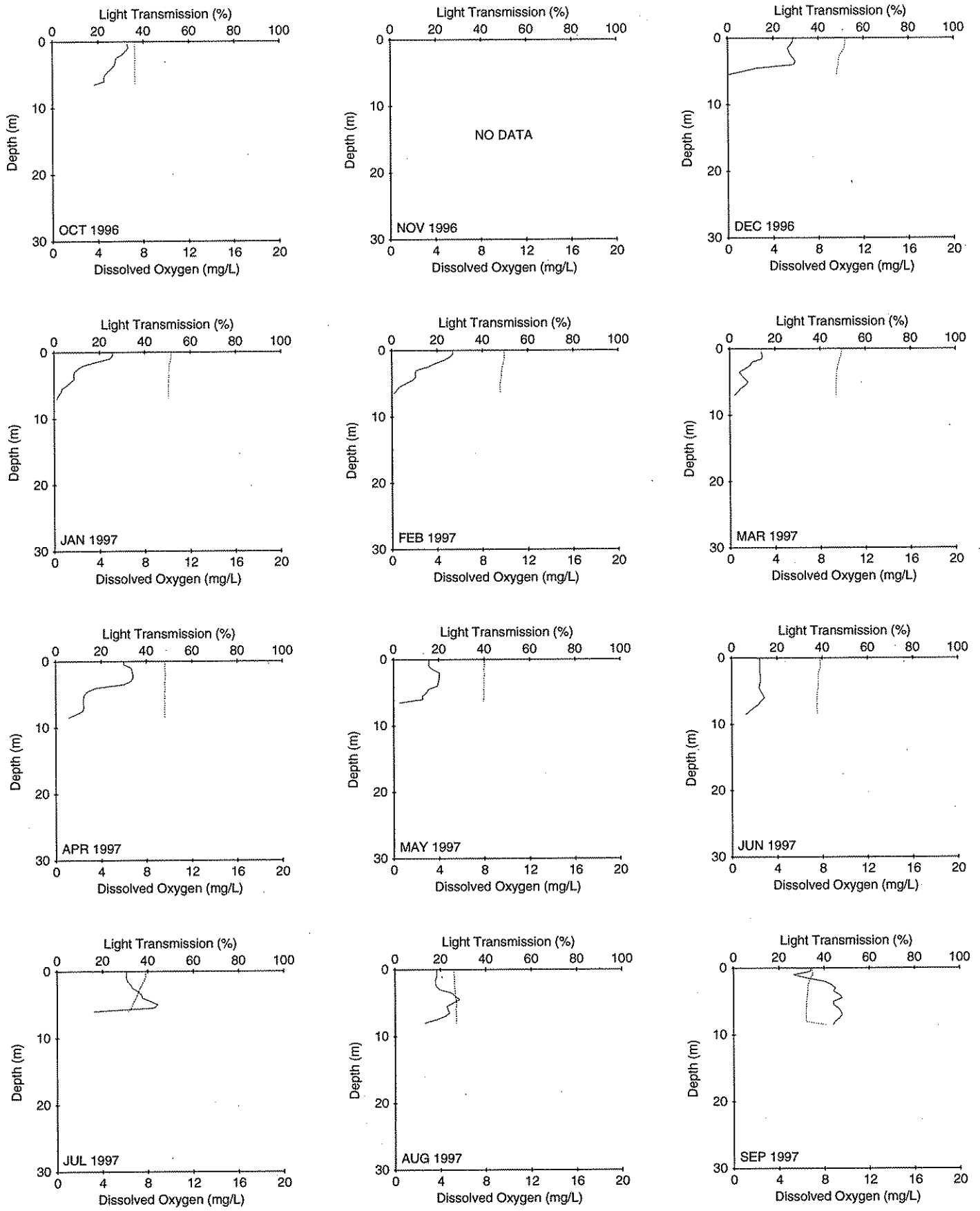
**Legend: Light Transmission = Solid Line Dissolved Oxygen = Dotted Line**

**WPA003 Willapa Bay - Willapa R., John. Slough**



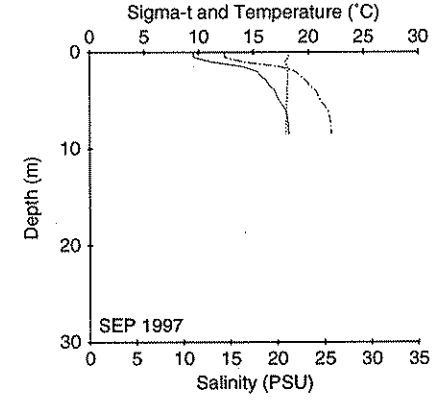
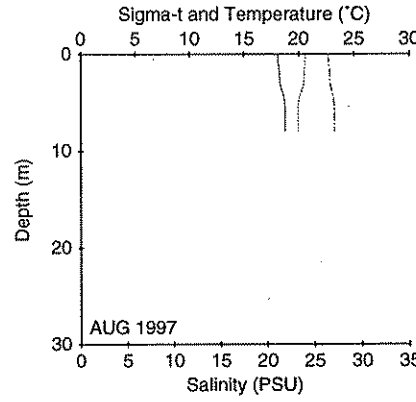
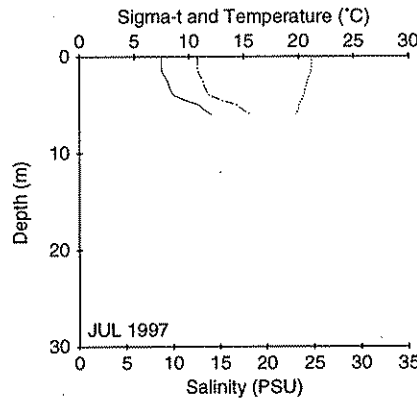
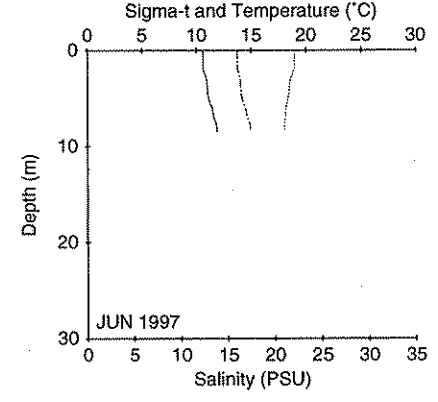
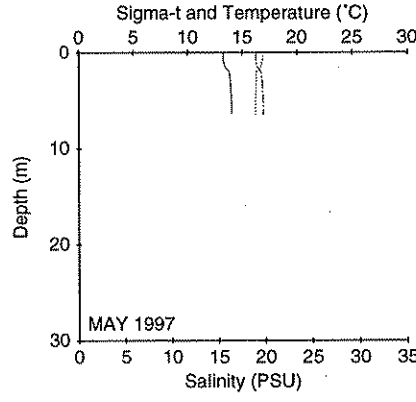
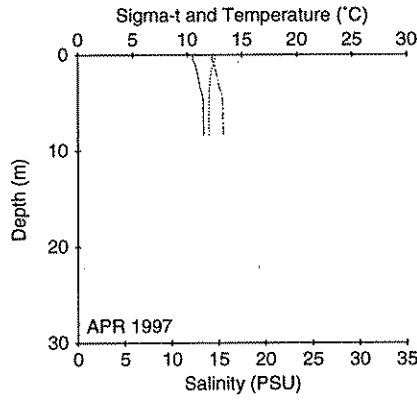
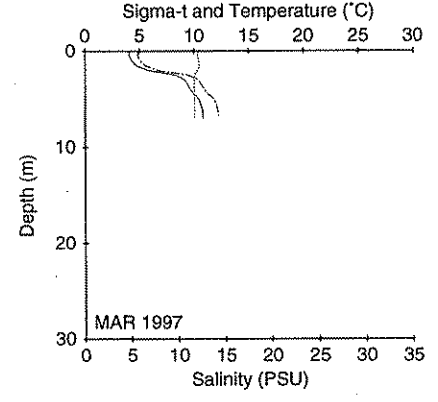
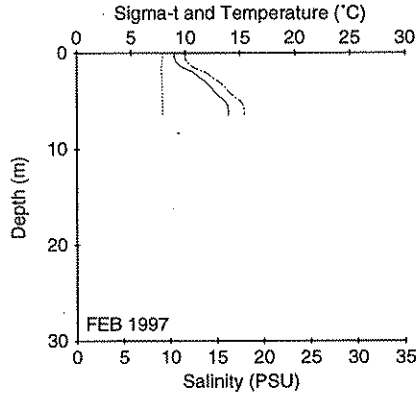
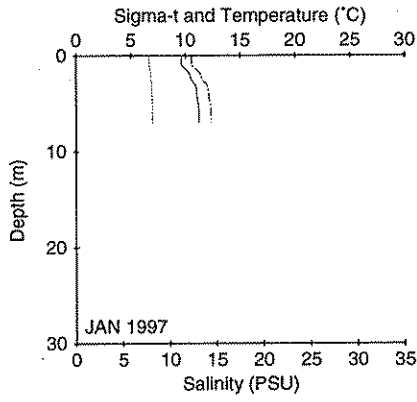
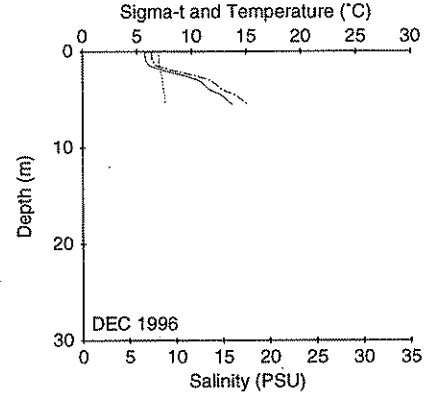
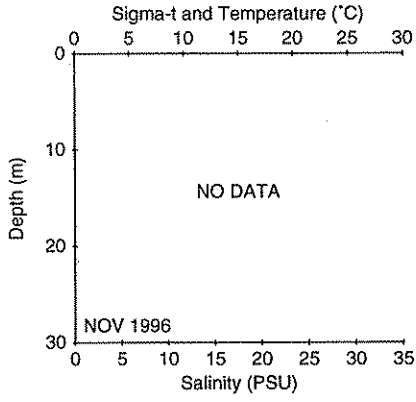
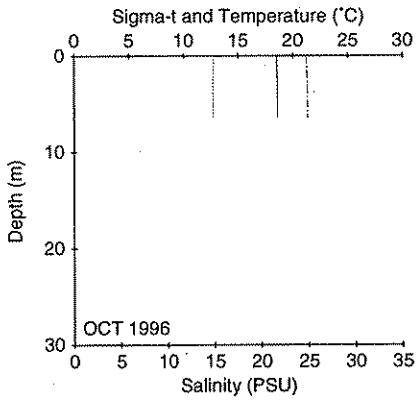
**Legend: Temperature = Dotted Line Salinity = Dashed Line Sigma-t = Solid Line**

**WPA003 Willapa Bay - Willapa R., John. Slough**



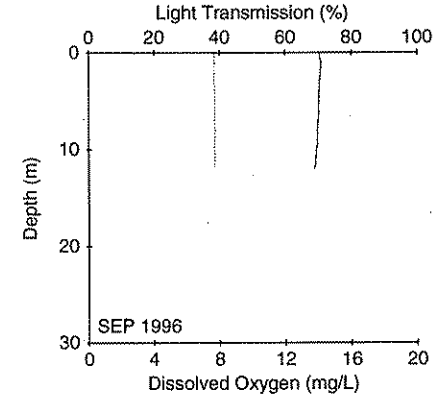
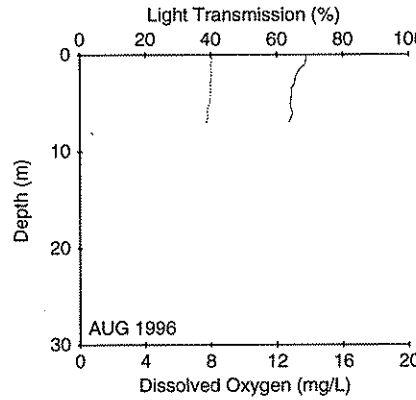
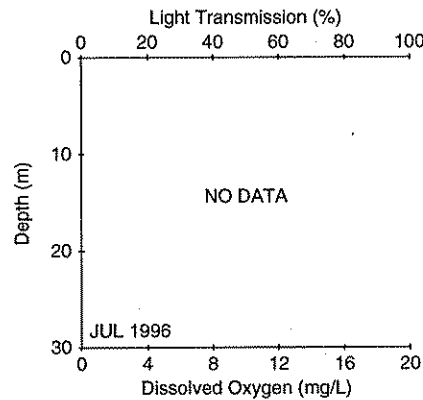
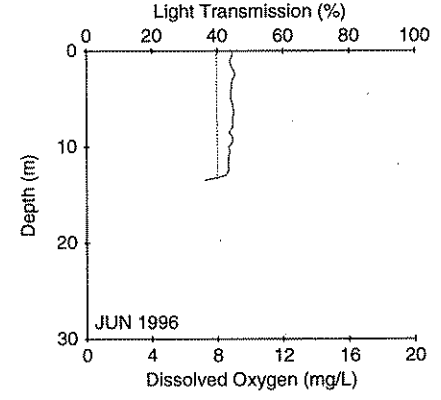
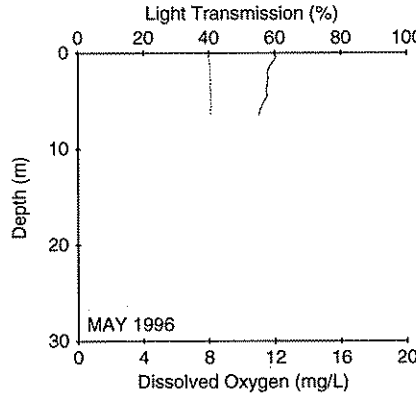
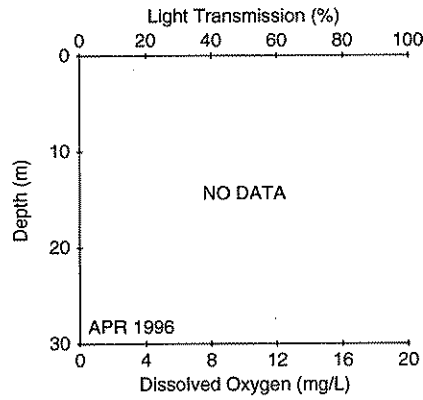
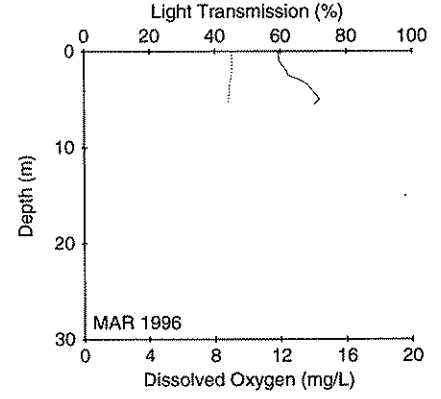
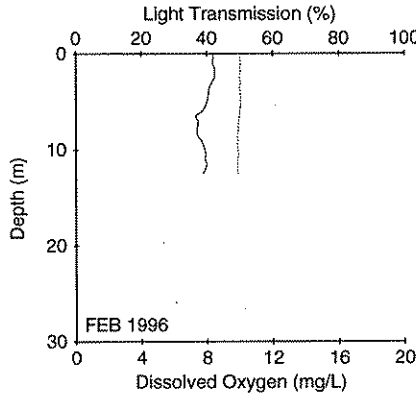
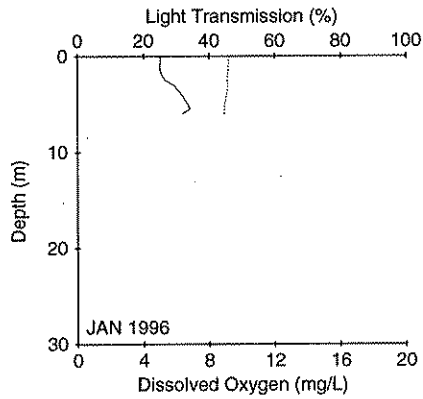
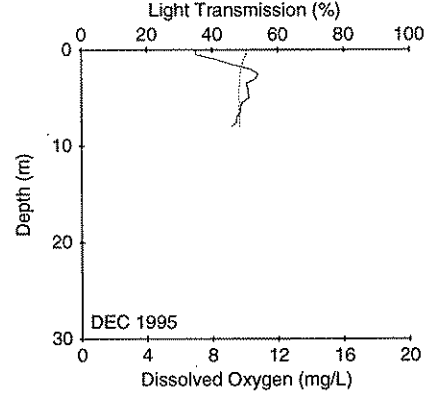
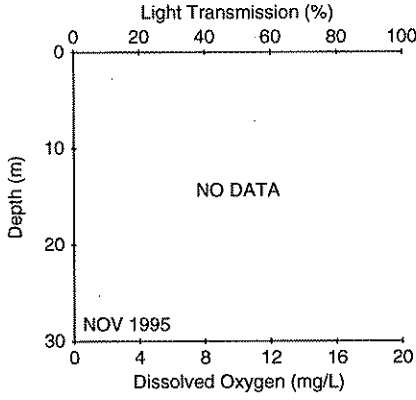
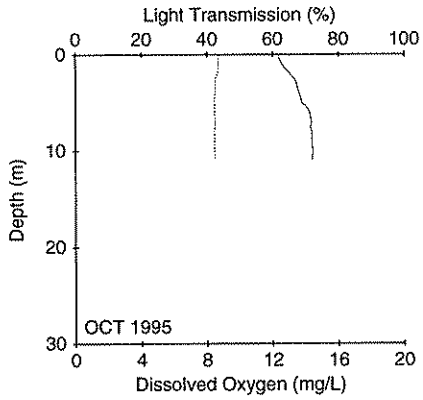
**Legend: Light Transmission = Solid Line Dissolved Oxygen = Dotted Line**

**WPA003 Willapa Bay - Willapa R., John. Slough**



**Legend: Temperature = Dotted Line Salinity = Dashed Line Sigma-t = Solid Line**

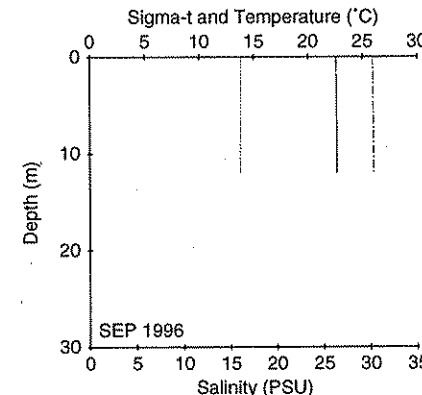
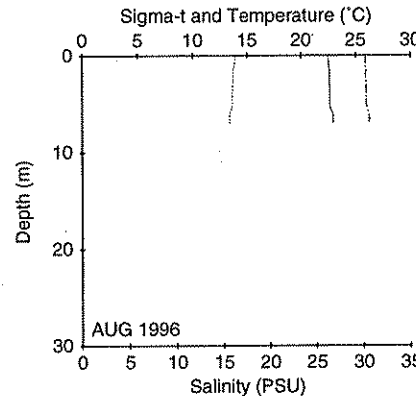
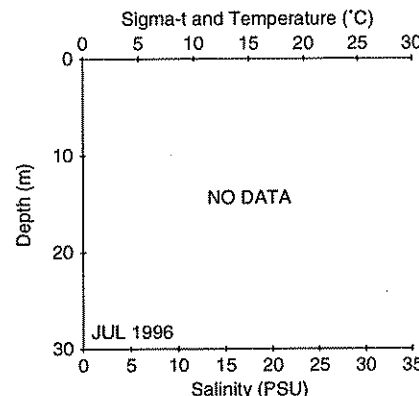
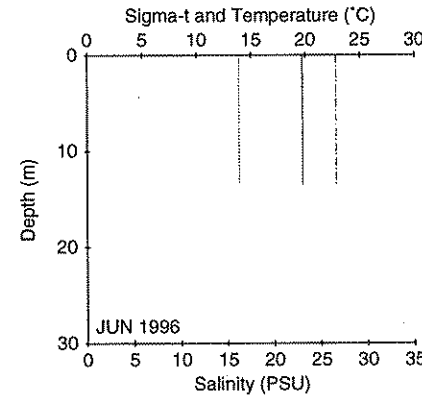
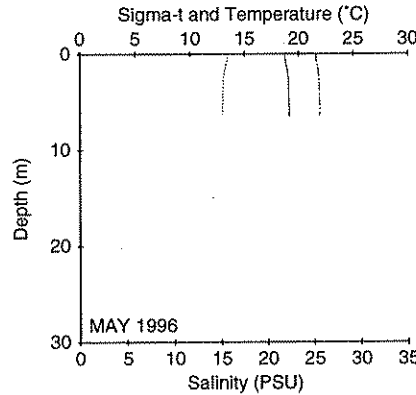
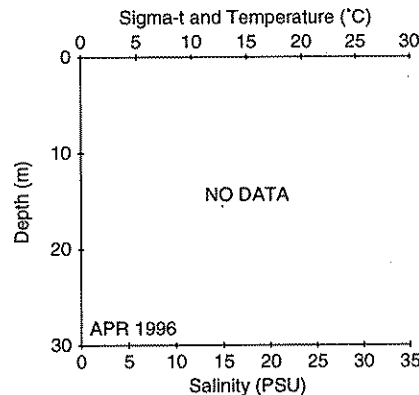
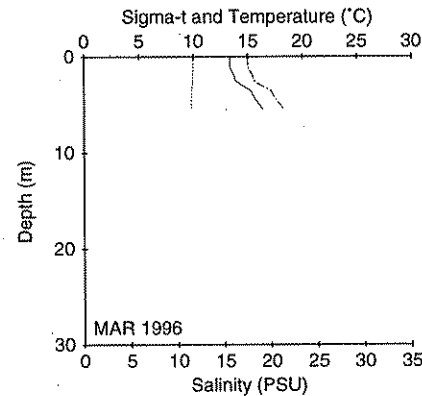
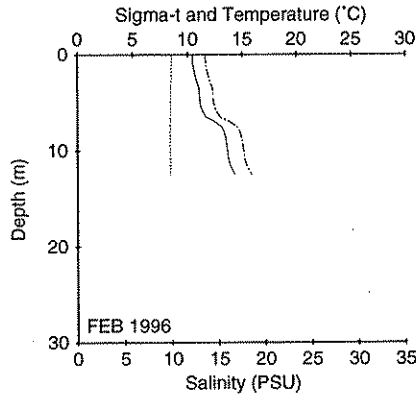
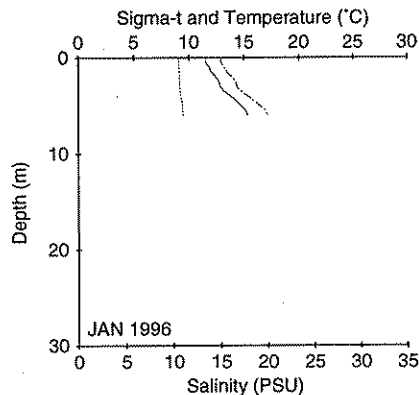
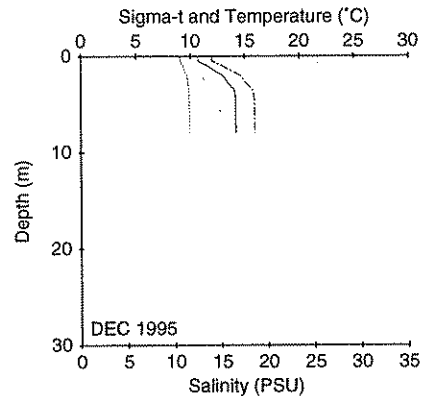
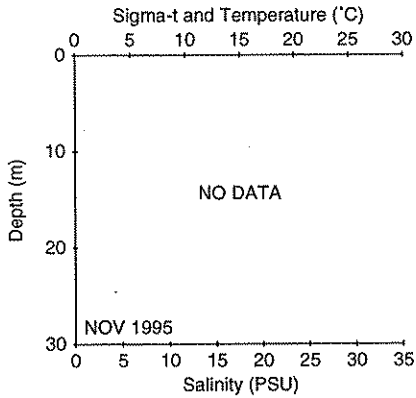
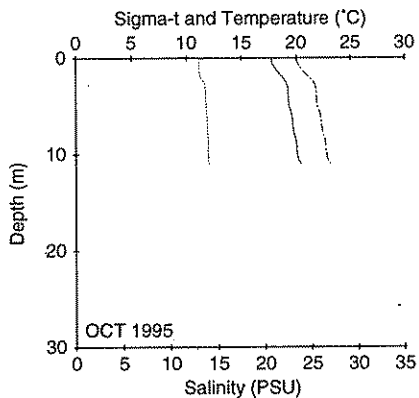
**WPA004 Willapa Bay - Toke Point**



**Legend: Light Transmission = Solid Line Dissolved Oxygen = Dotted Line**

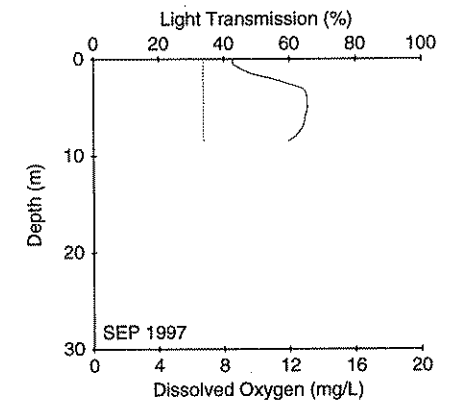
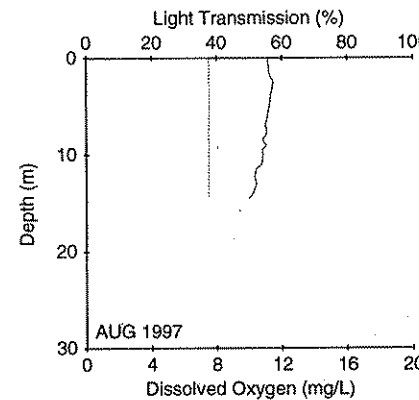
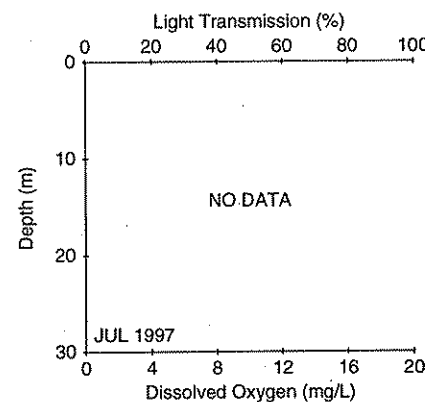
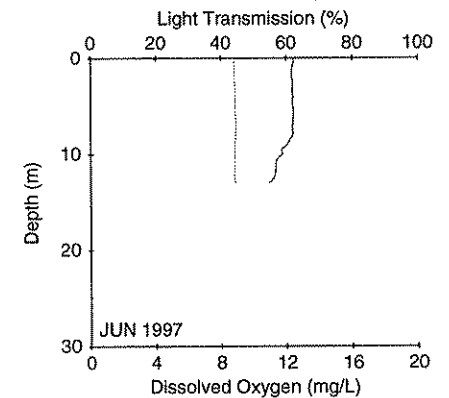
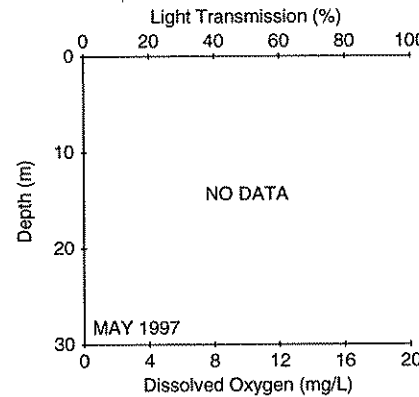
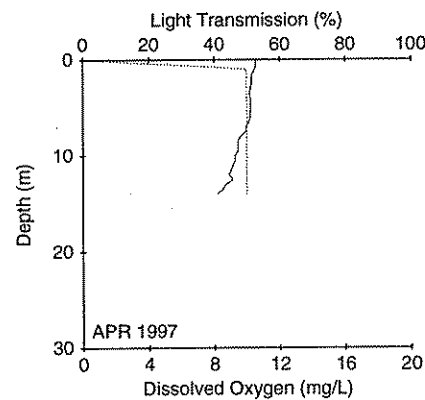
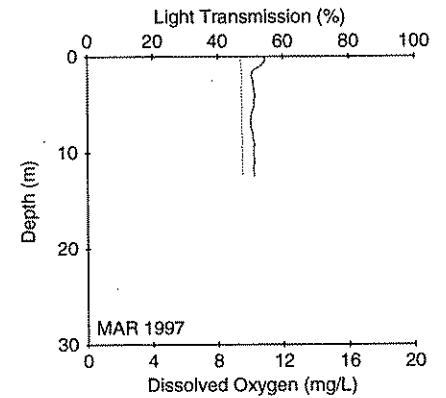
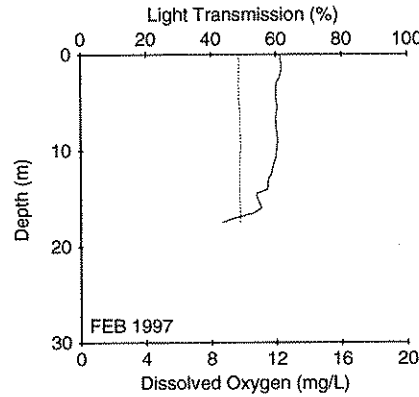
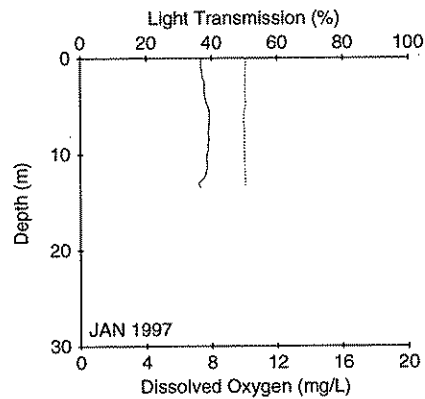
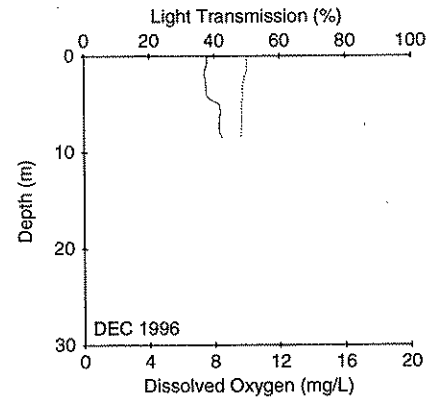
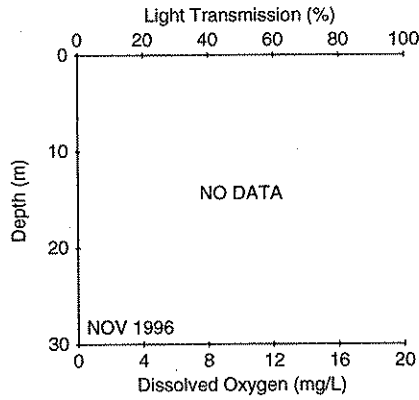
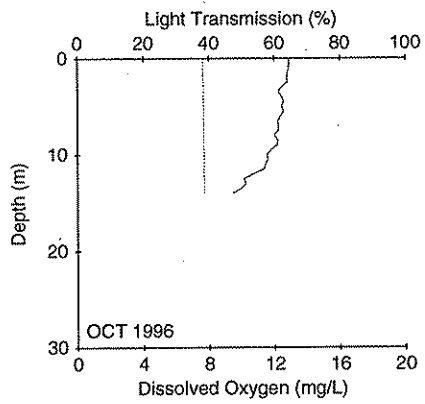


**WPA004 Willapa Bay - Toke Point**



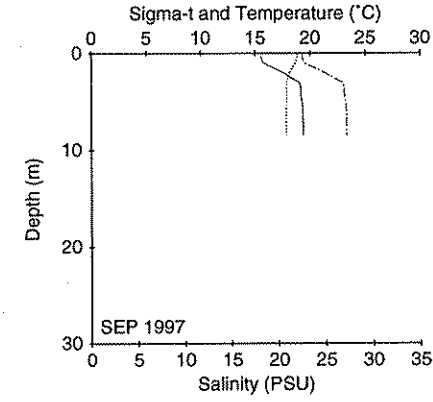
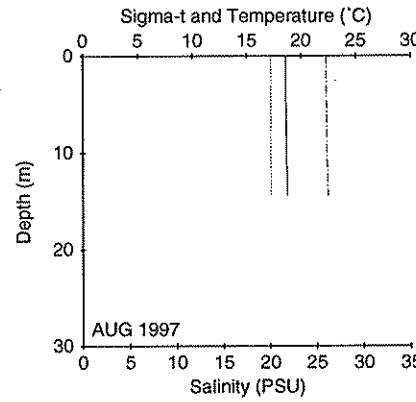
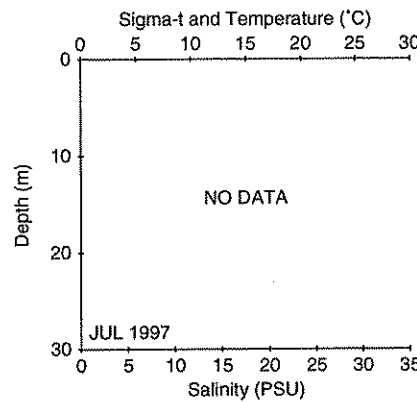
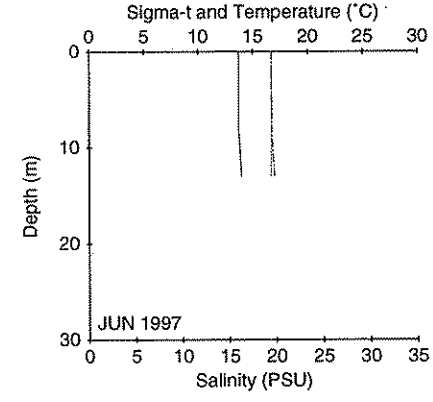
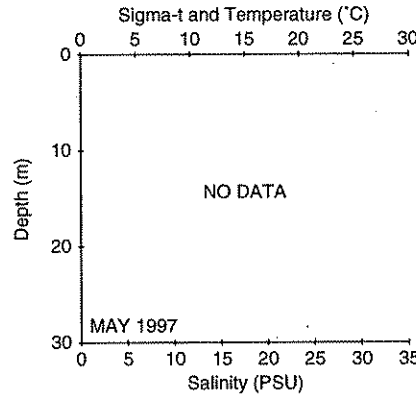
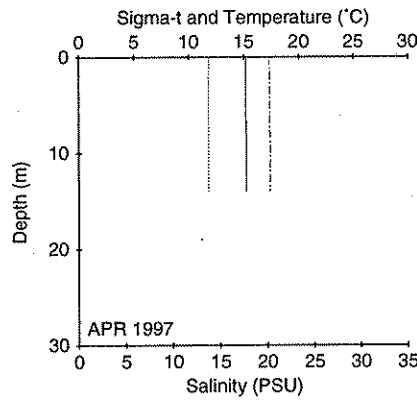
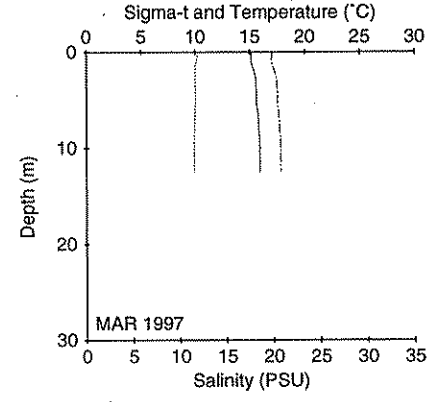
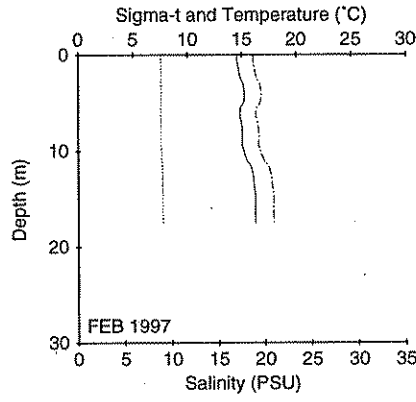
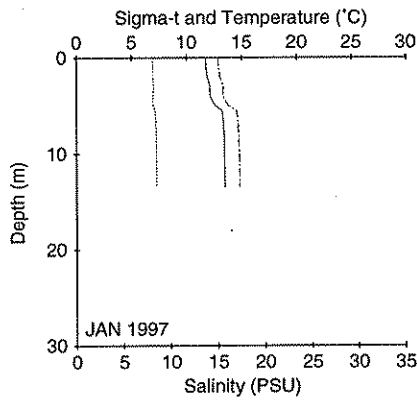
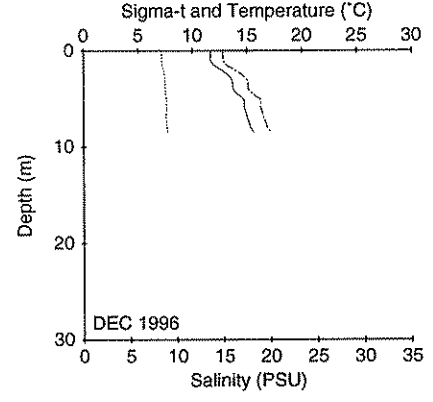
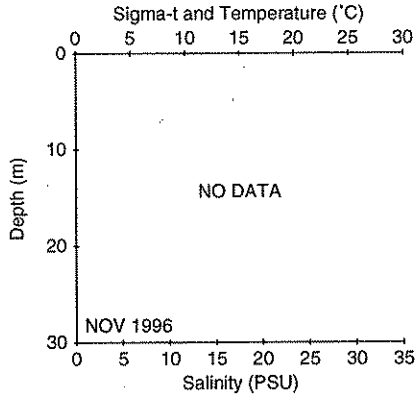
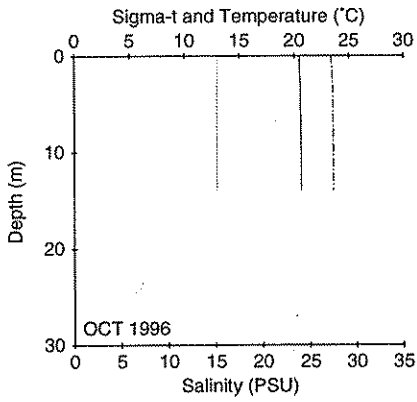
**Legend: Temperature = Dotted Line Salinity = Dashed Line Sigma-t = Solid Line**

**WPA004 Willapa Bay - Toke Point**



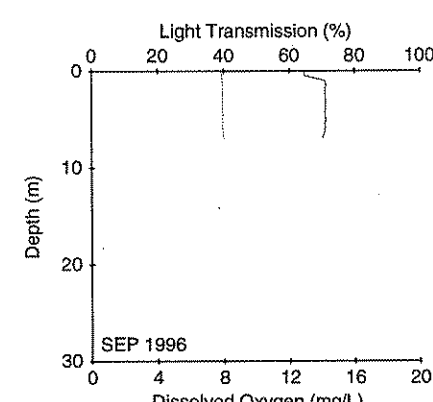
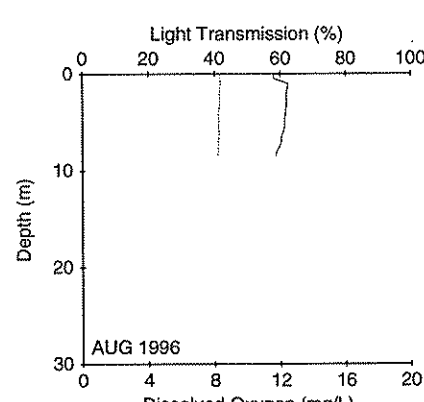
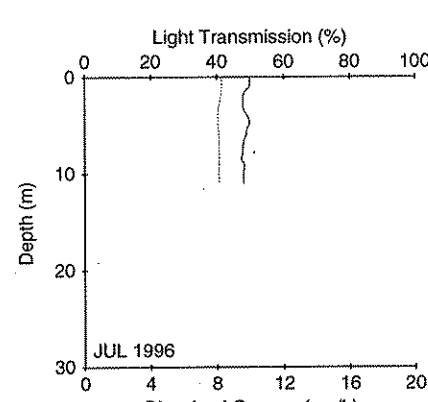
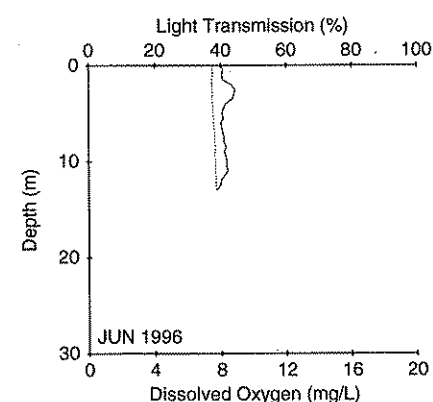
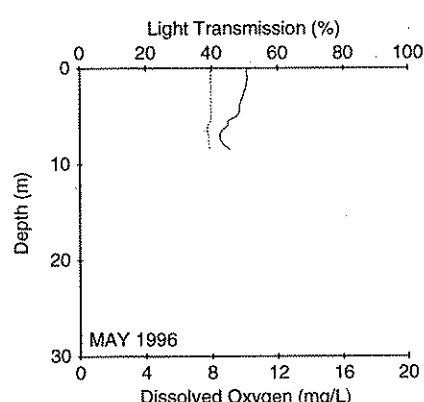
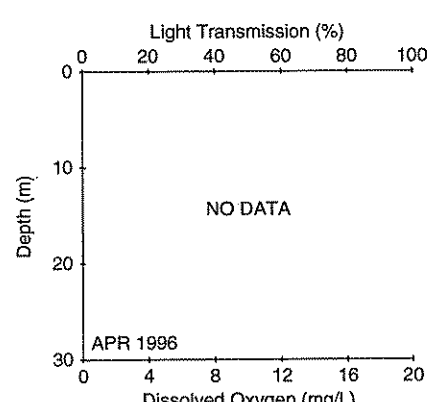
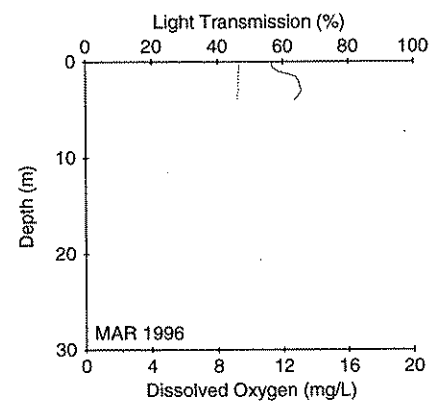
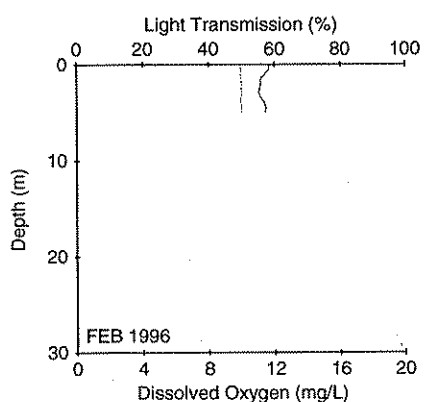
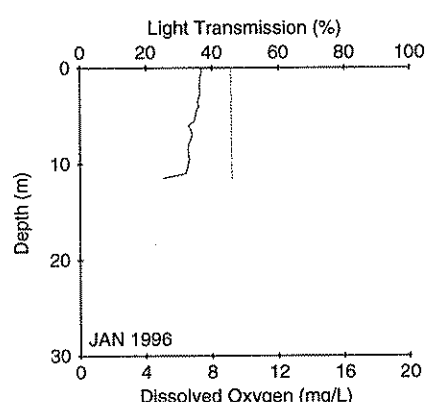
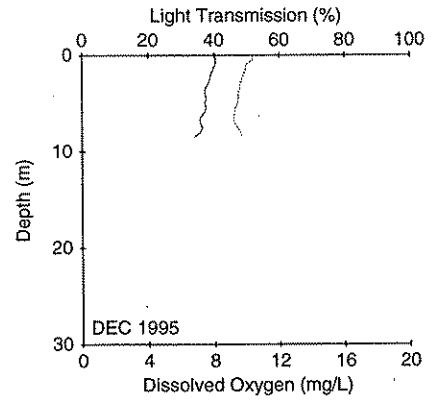
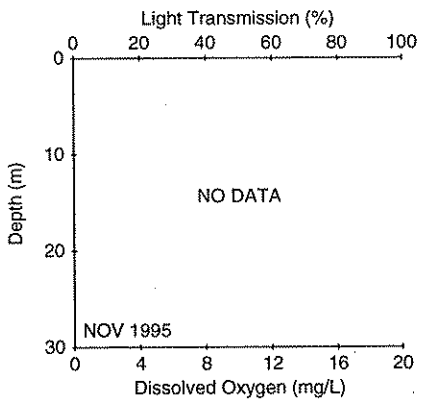
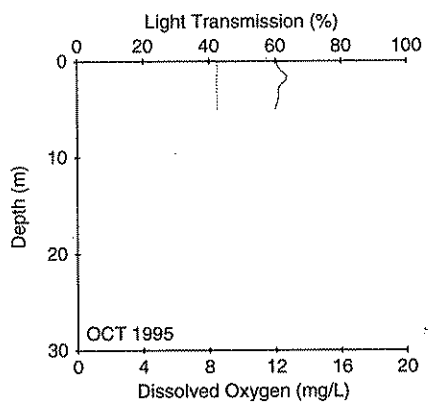
**Legend: Light Transmission = Solid Line Dissolved Oxygen = Dotted Line**

**WPA004 Willapa Bay - Toke Point**



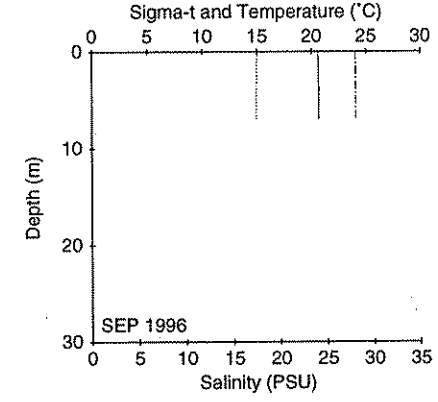
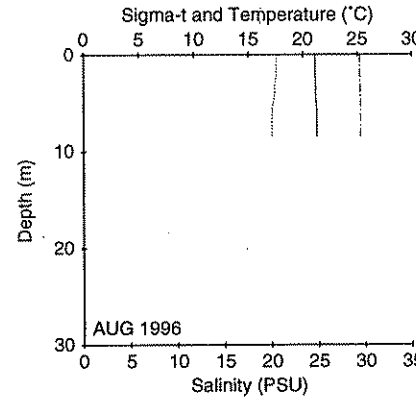
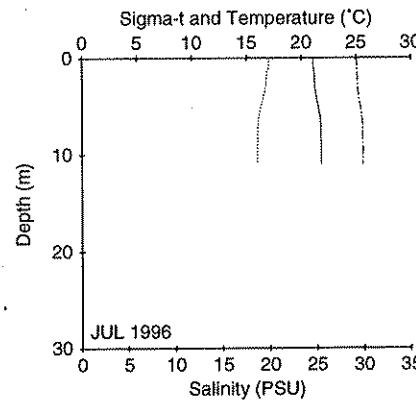
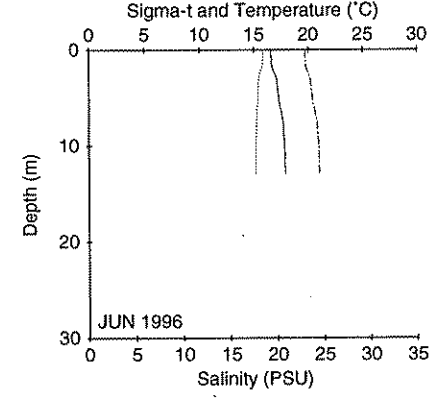
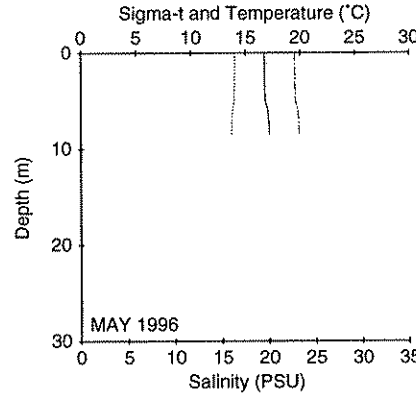
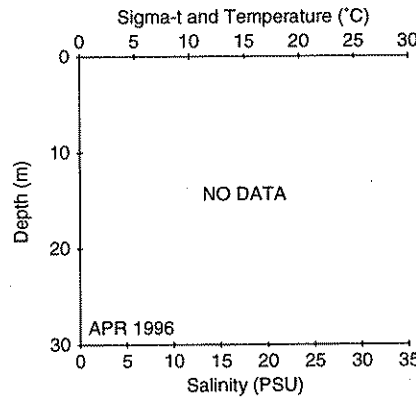
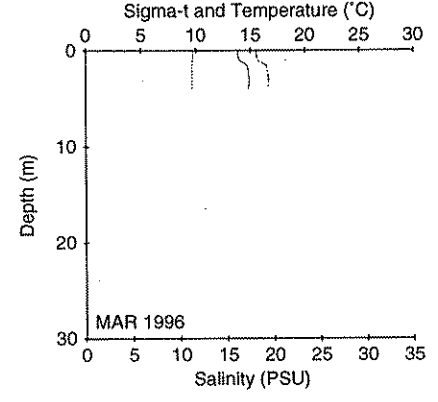
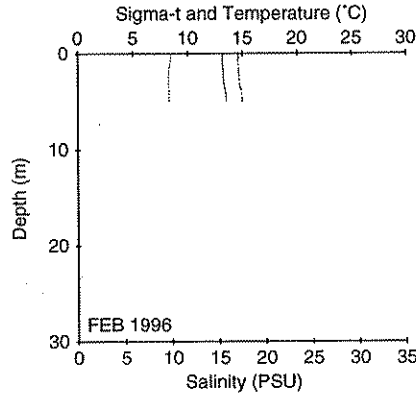
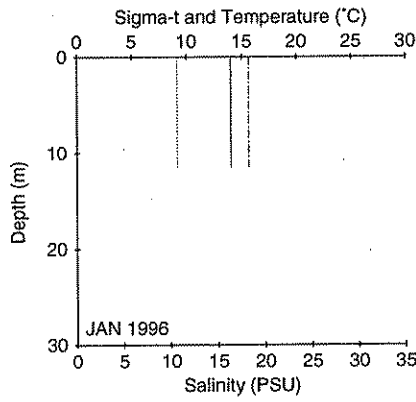
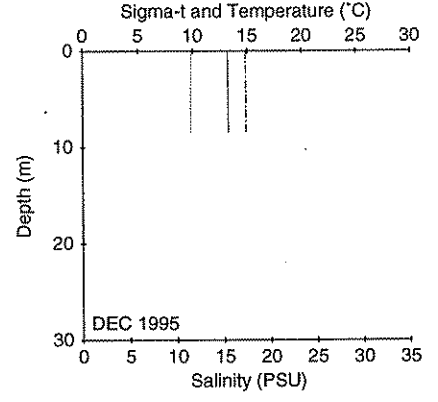
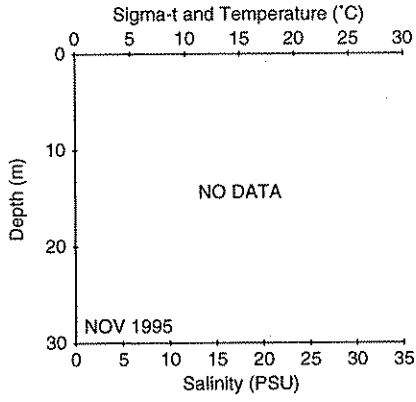
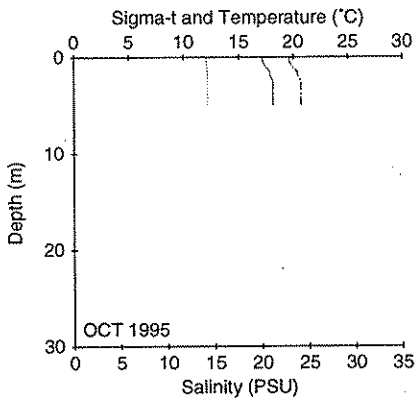
**Legend: Temperature = Dotted Line Salinity = Dashed Line Sigma-t = Solid Line**

**WPA006 Willapa Bay - Nahcotta Channel**



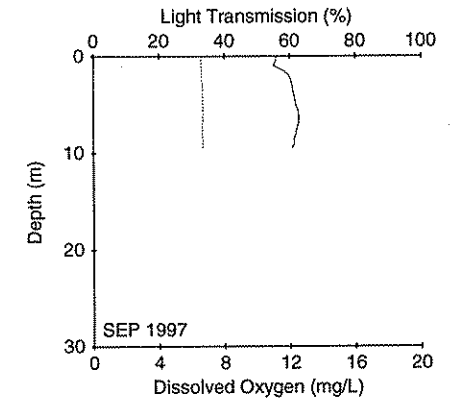
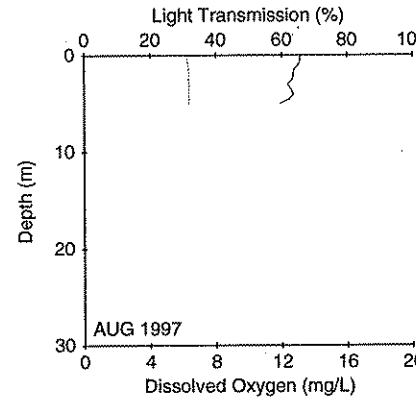
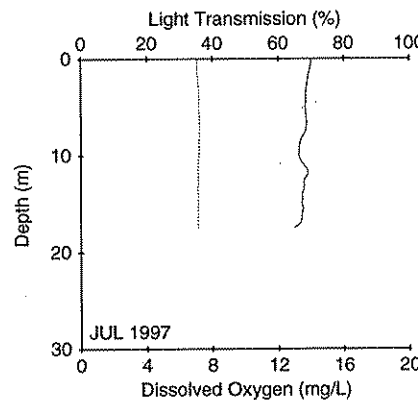
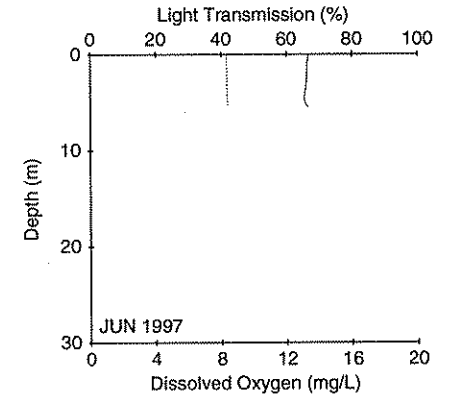
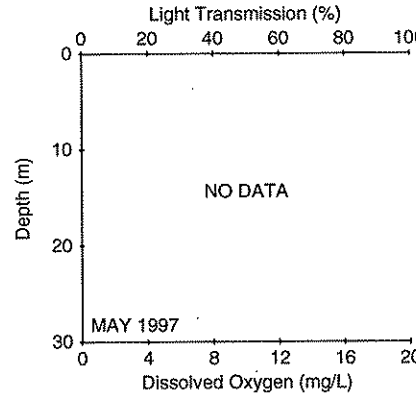
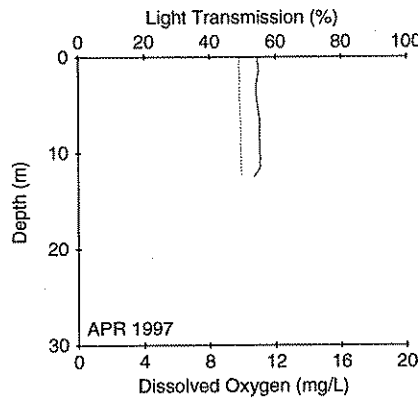
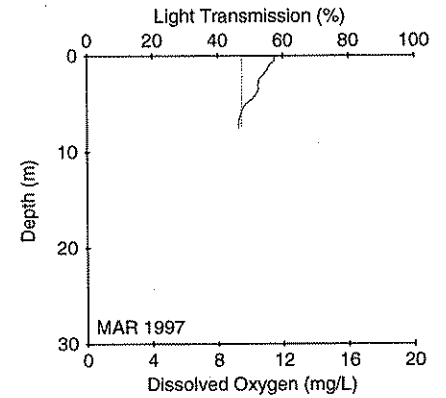
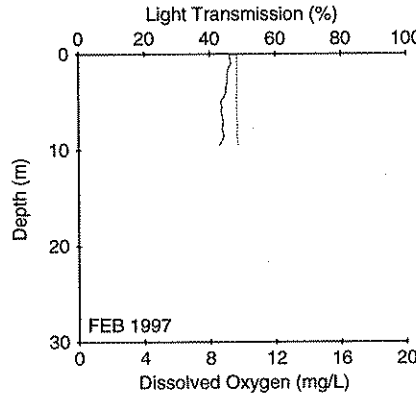
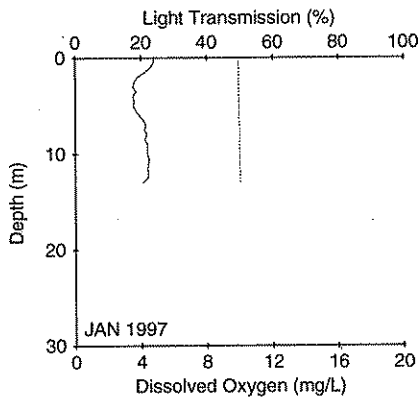
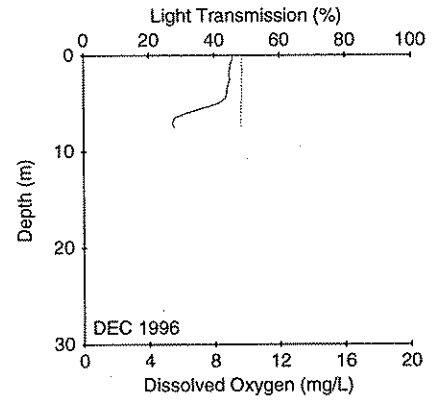
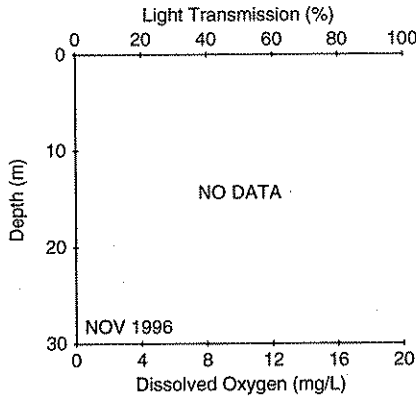
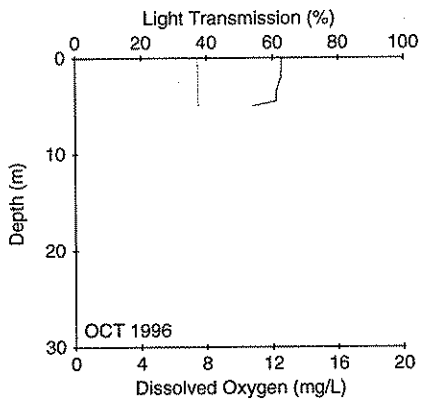
**Legend: Light Transmission = Solid Line Dissolved Oxygen = Dotted Line**

**WPA006 Willapa Bay - Nahcotta Channel**



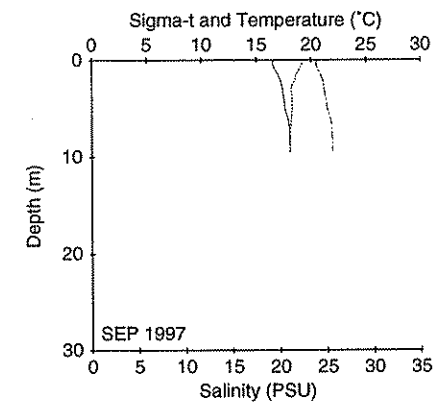
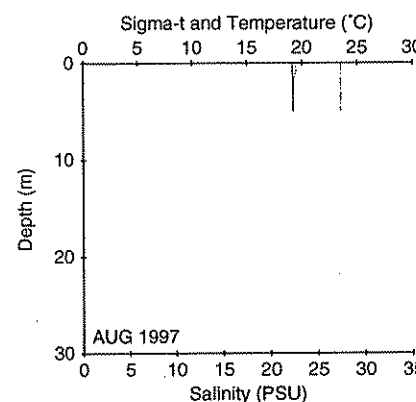
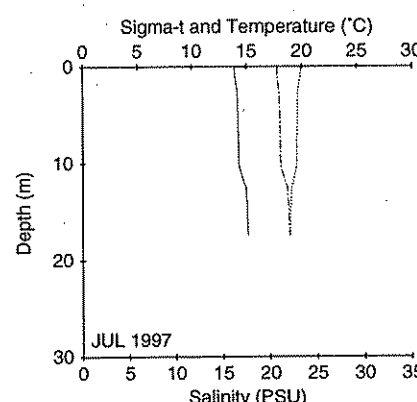
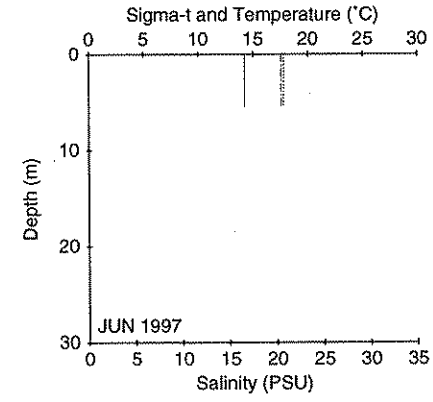
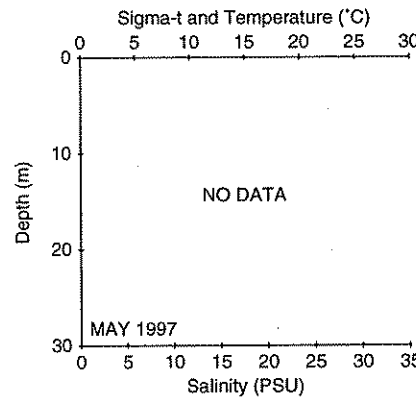
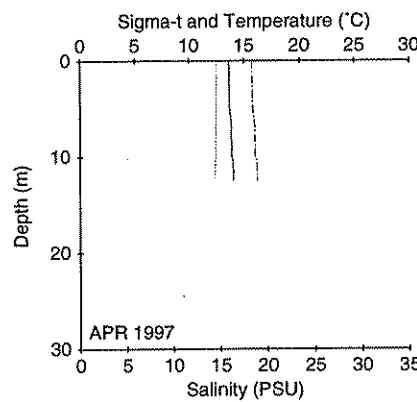
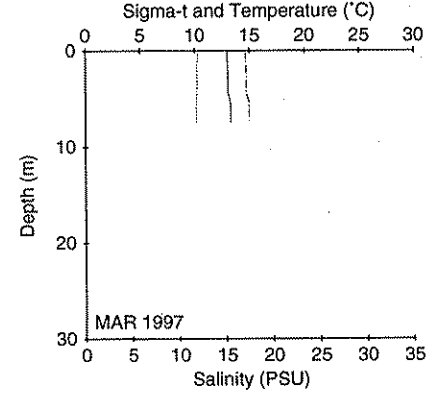
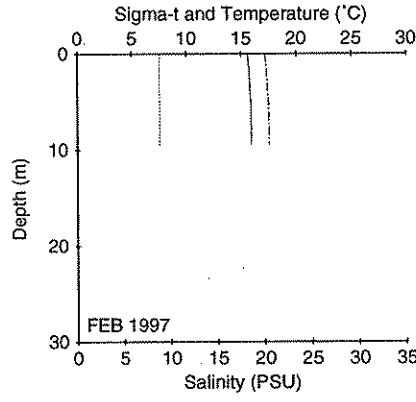
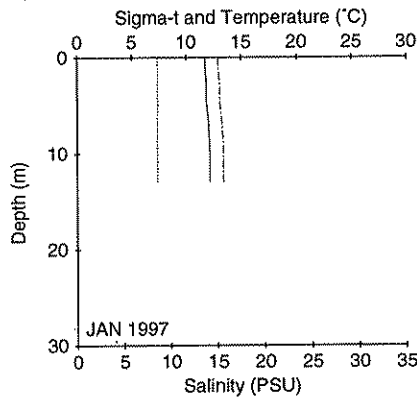
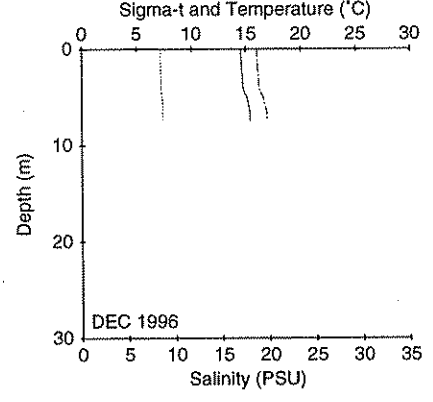
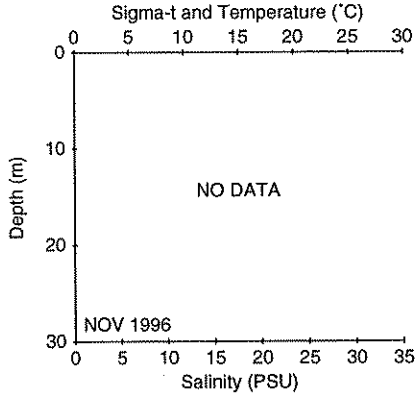
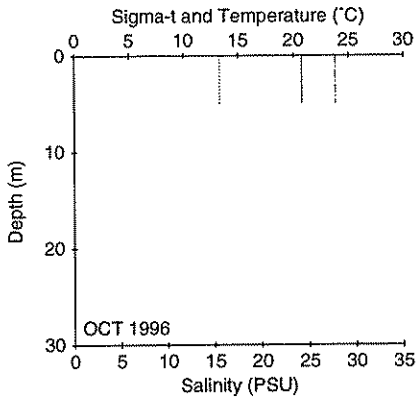
**Legend: Temperature = Dotted Line Salinity = Dashed Line Sigma-t = Solid Line**

# WPA006 Willapa Bay - Nahcotta Channel



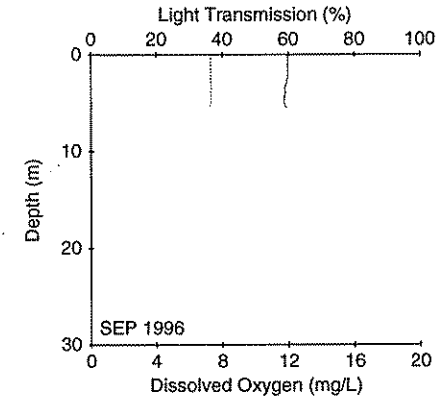
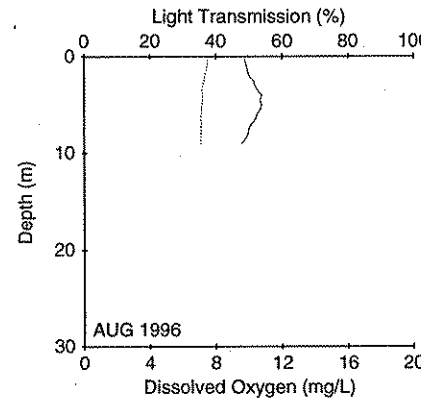
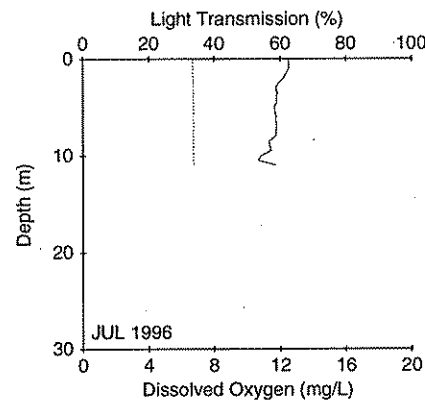
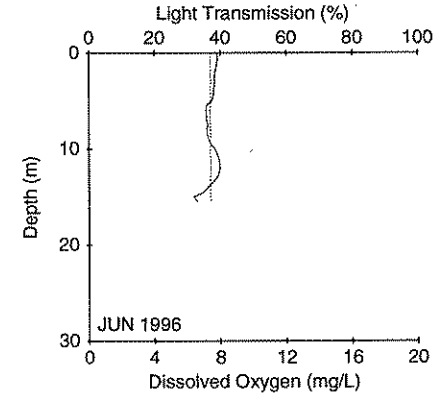
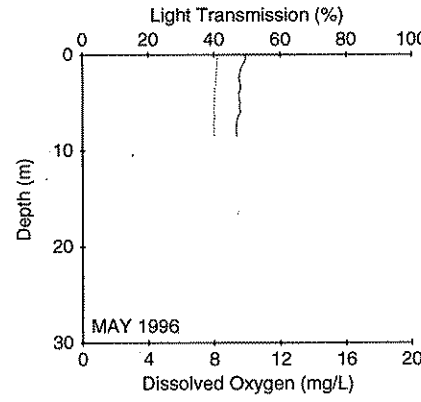
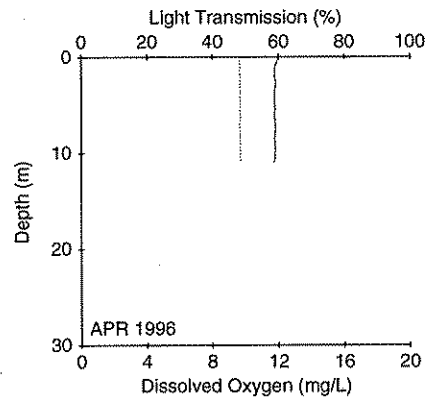
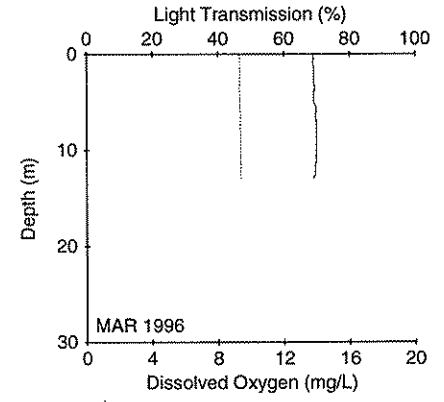
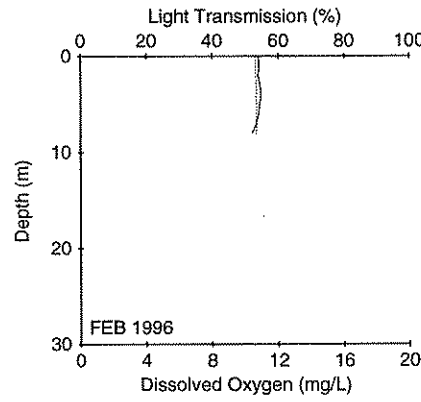
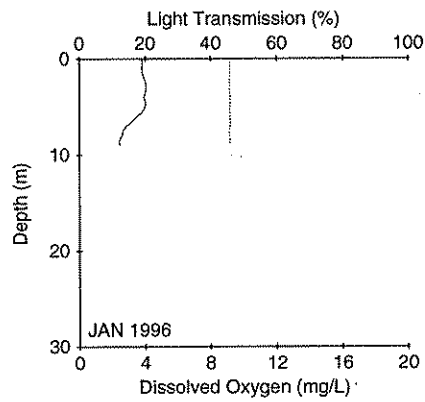
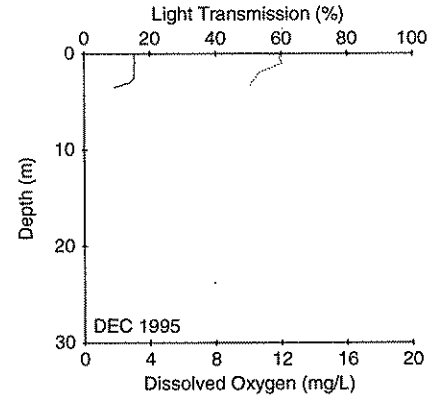
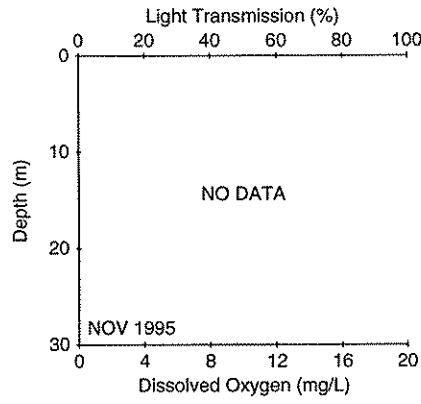
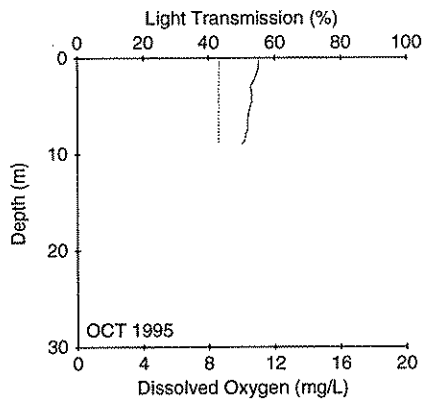
**Legend: Light Transmission = Solid Line Dissolved Oxygen = Dotted Line**

**WPA006 Willapa Bay - Nahcotta Channel**



**Legend: Temperature = Dotted Line Salinity = Dashed Line Sigma-t = Solid Line**

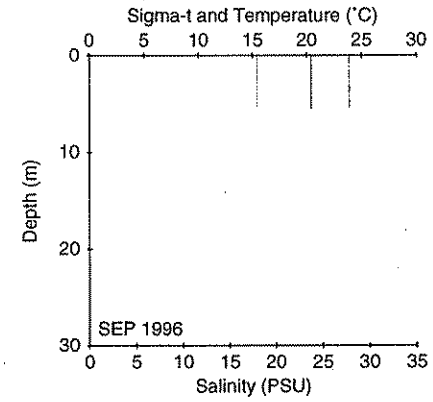
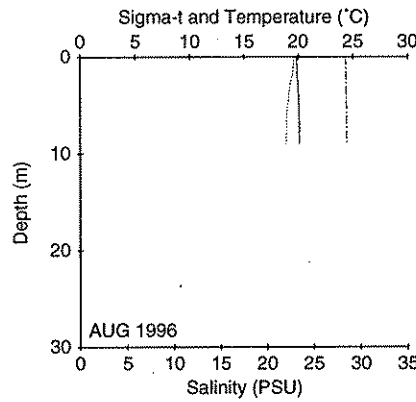
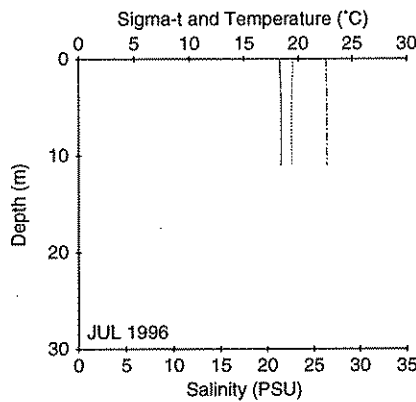
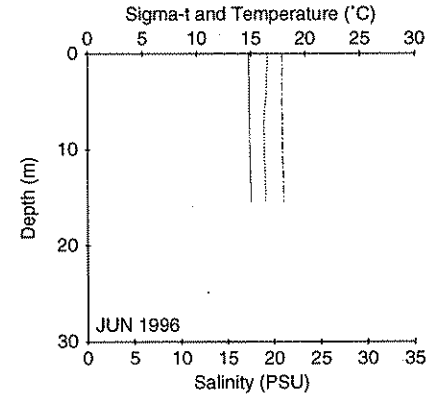
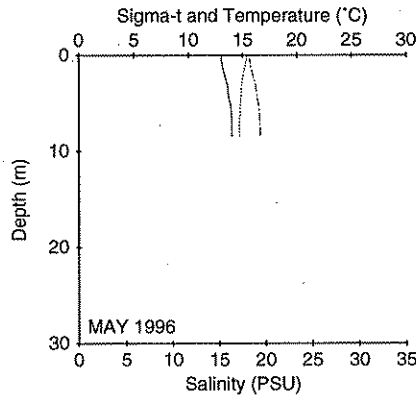
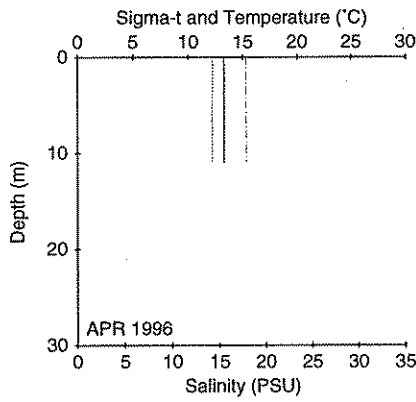
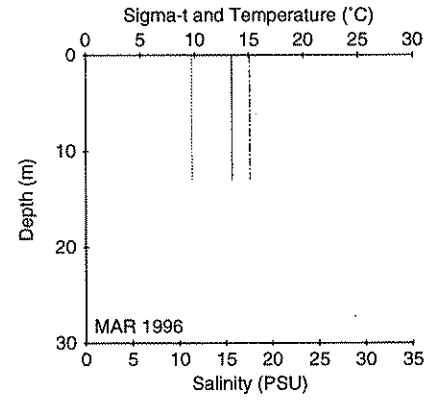
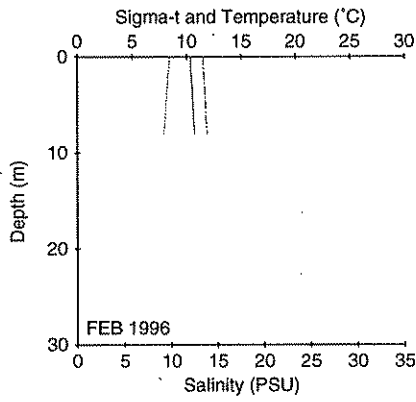
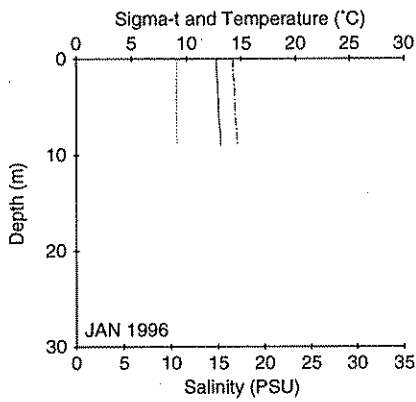
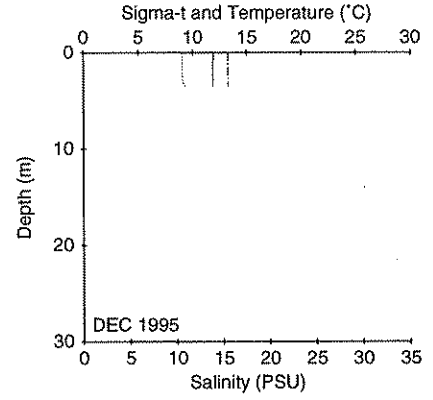
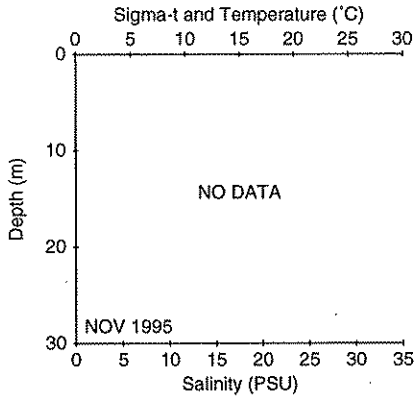
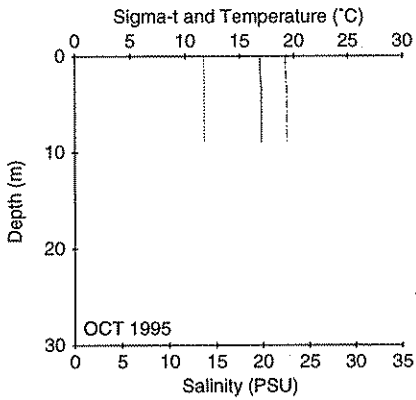
**WPA007 Willapa Bay - Long Isl., S. Jenson Point**



**Legend: Light Transmission = Solid Line Dissolved Oxygen = Dotted Line**

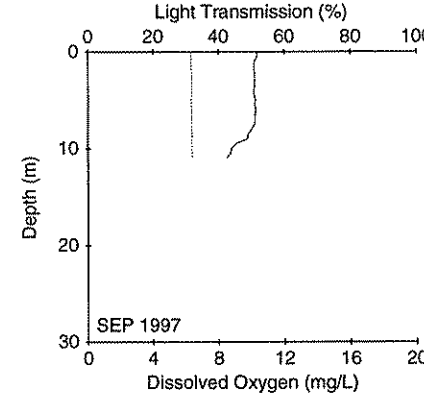
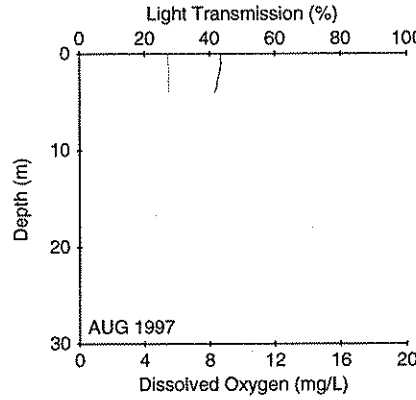
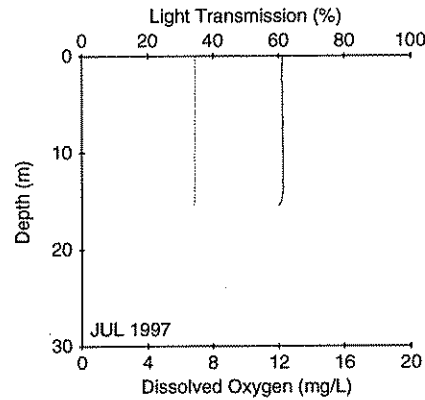
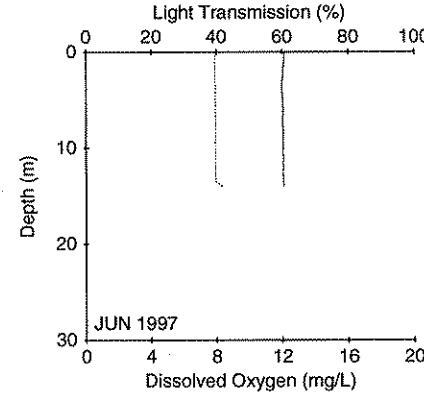
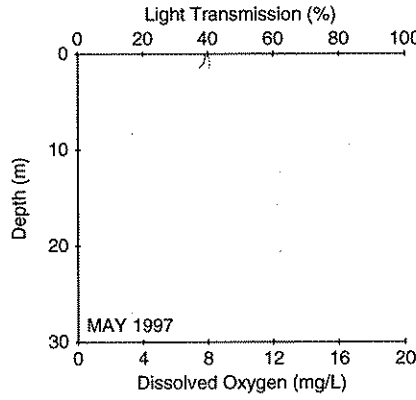
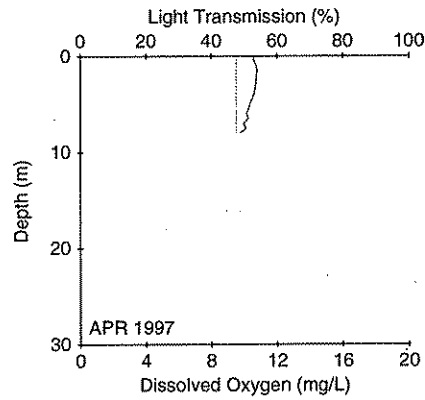
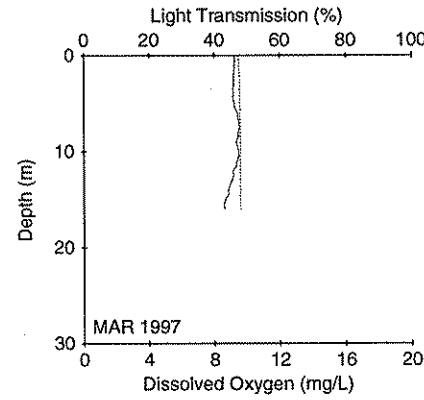
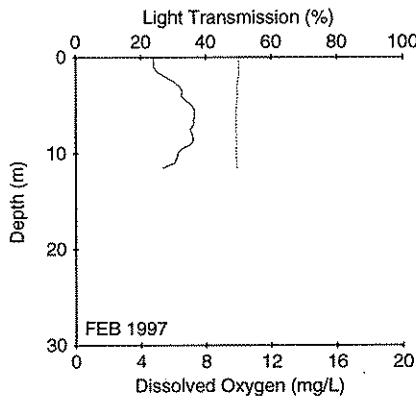
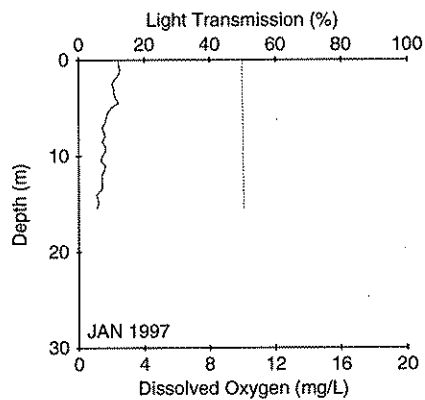
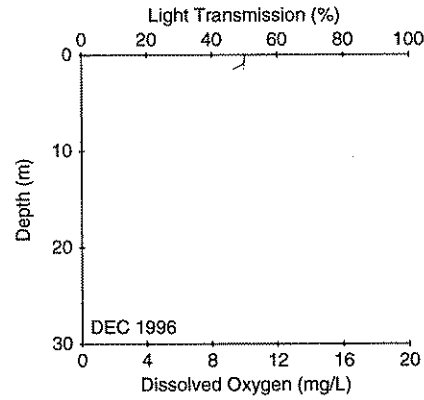
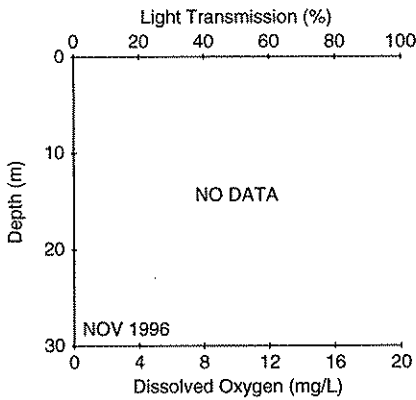
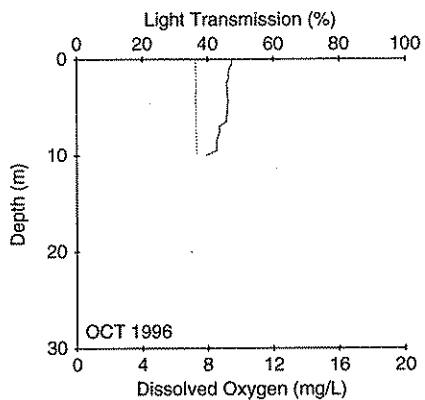


WPA007 Willapa Bay - Long Isl., S. Jenson Point



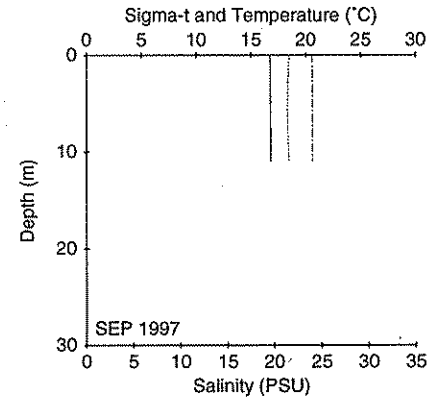
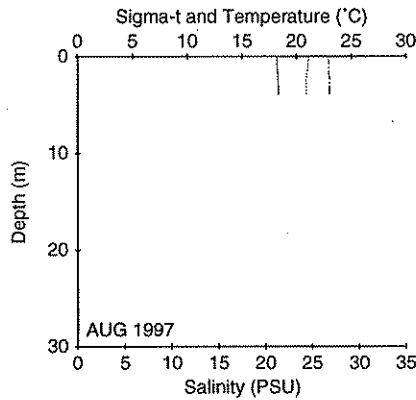
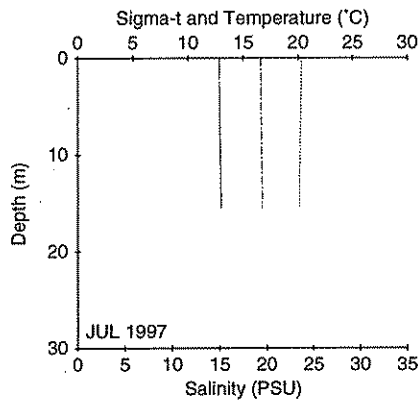
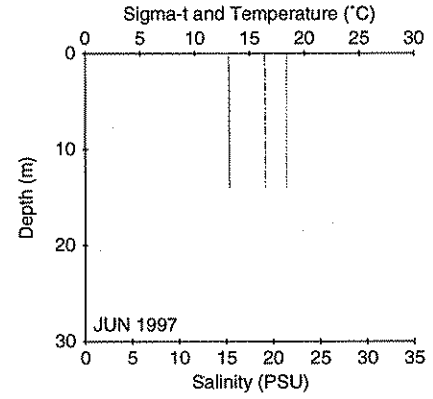
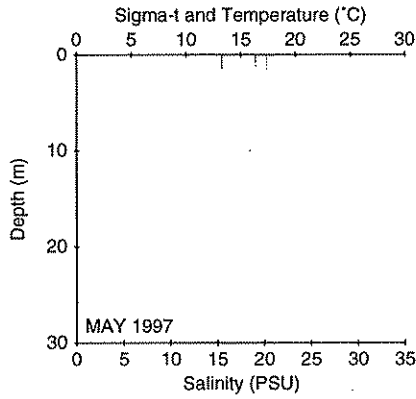
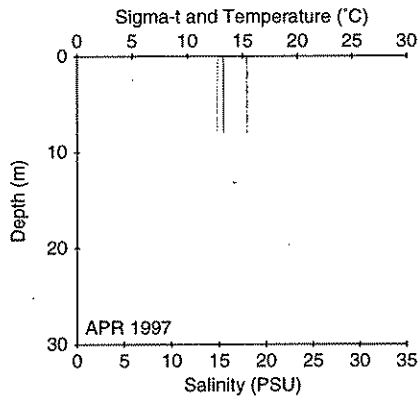
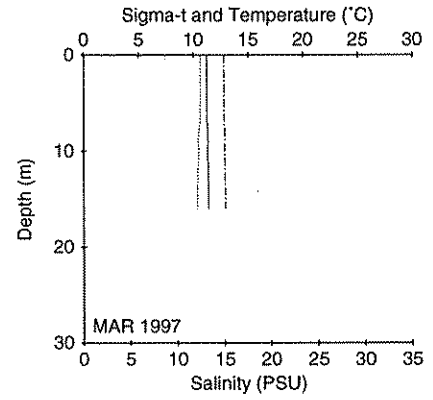
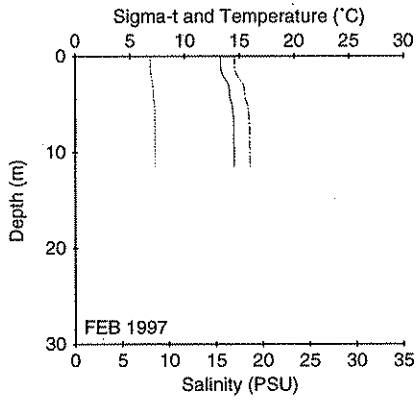
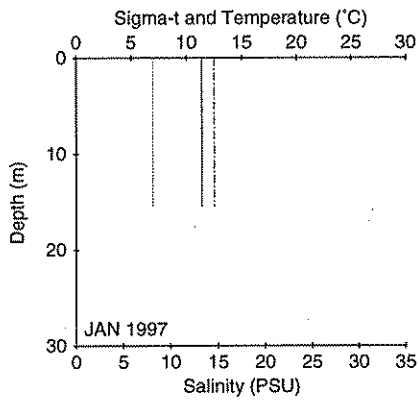
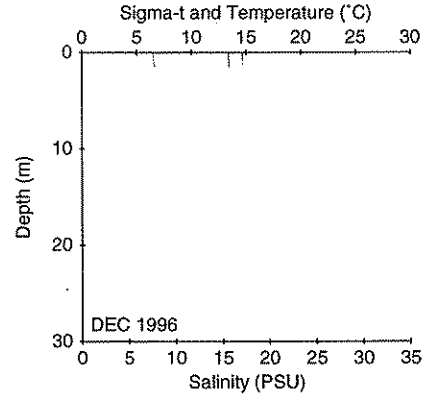
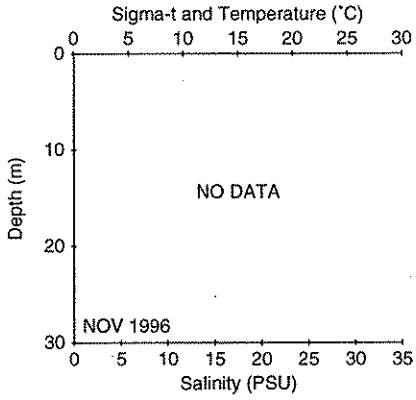
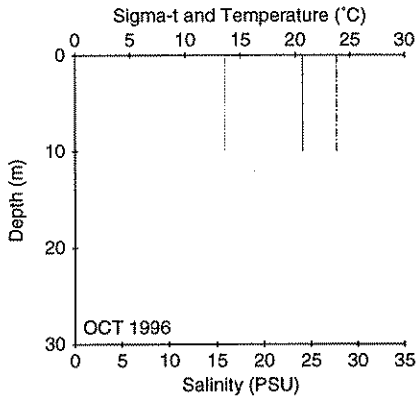
Legend: Temperature = Dotted Line Salinity = Dashed Line Sigma-t = Solid Line

**WPA007 Willapa Bay - Long Isl., S. Jenson Point**



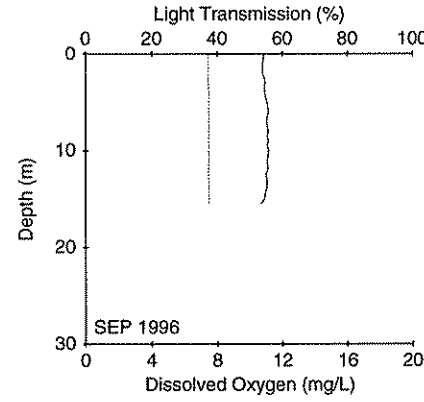
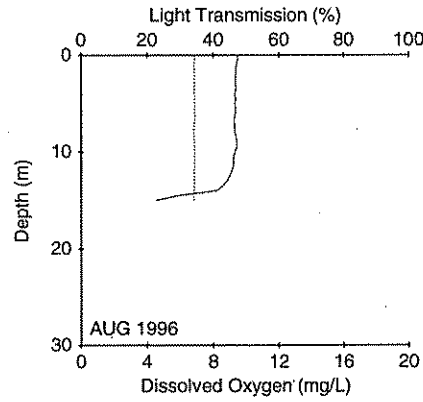
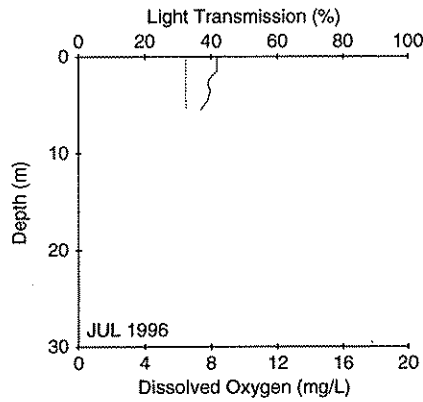
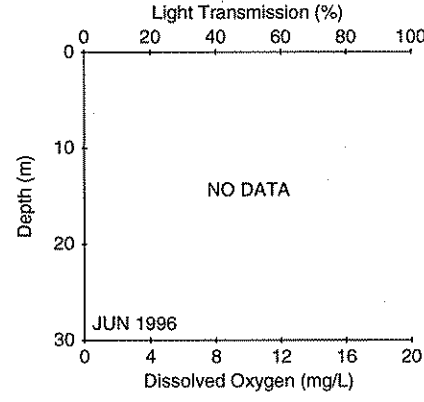
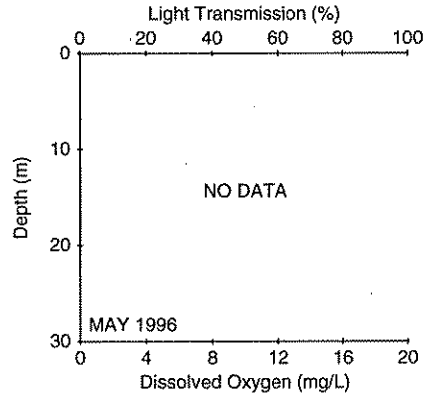
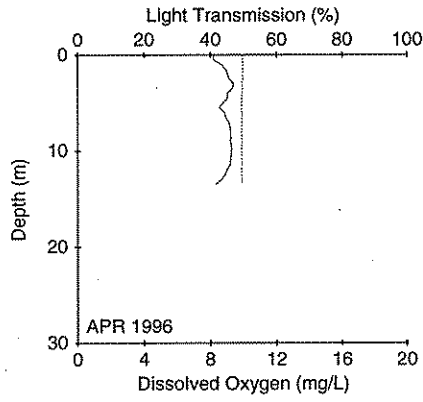
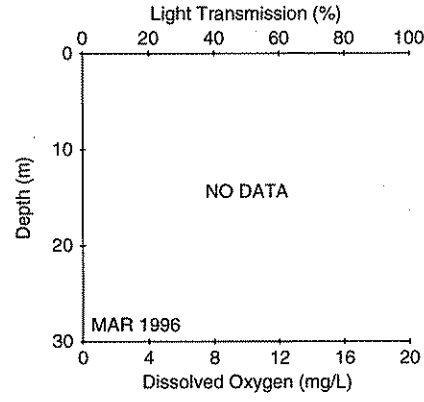
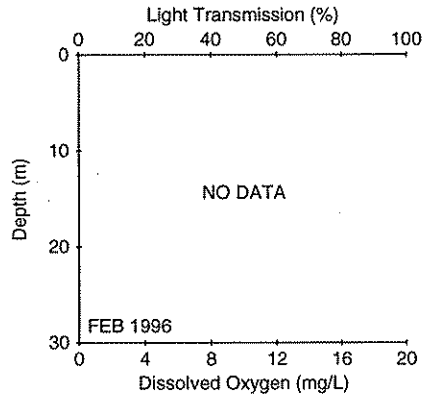
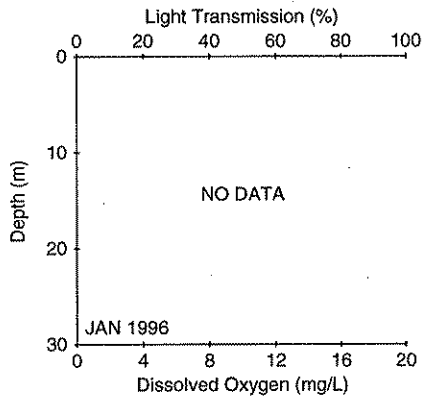
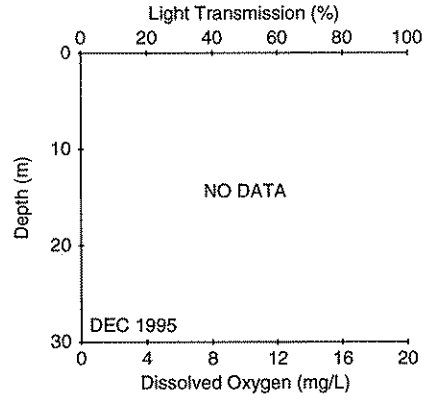
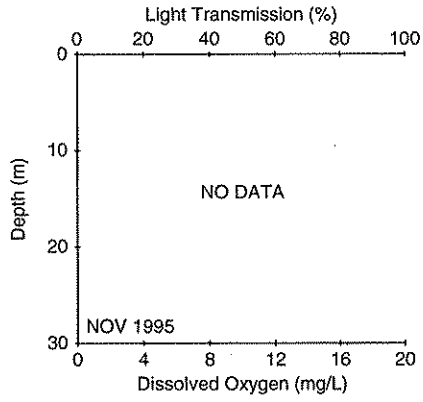
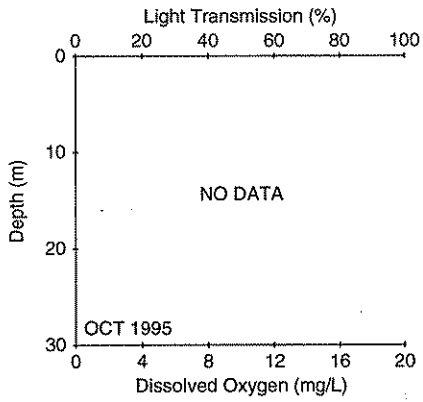
**Legend: Light Transmission = Solid Line Dissolved Oxygen = Dotted Line**

WPA007 Willapa Bay - Long Isl., S. Jenson Point



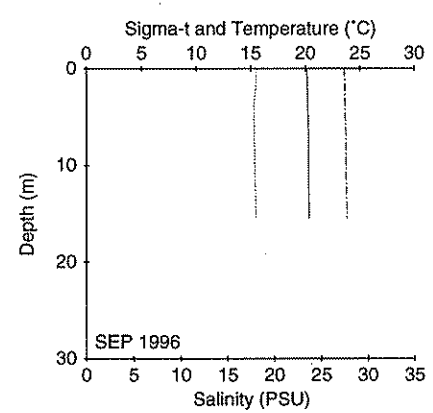
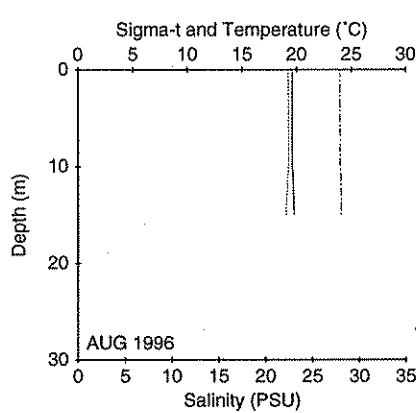
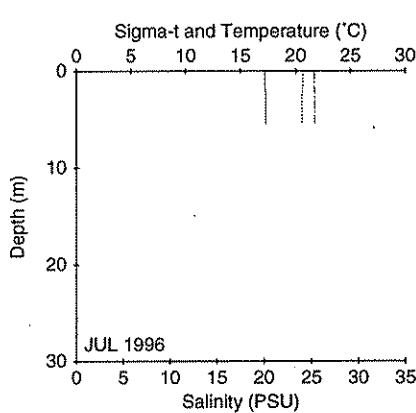
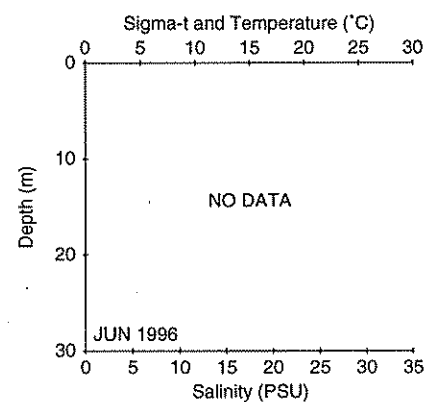
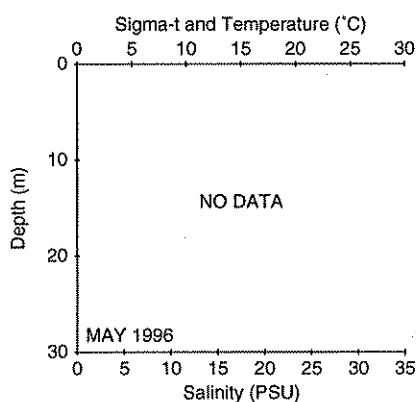
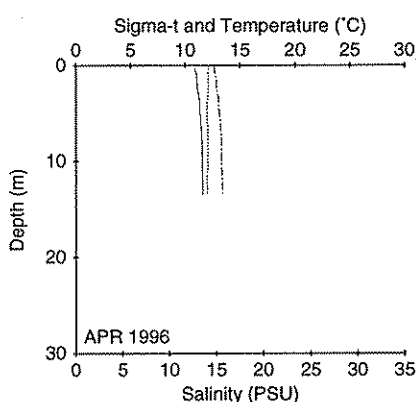
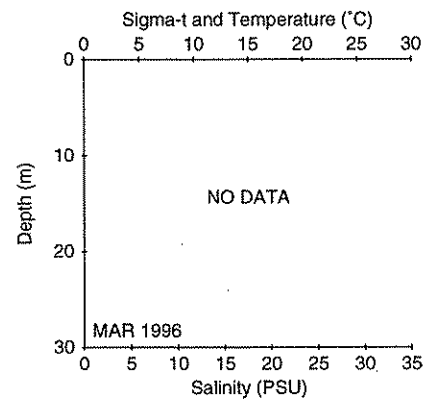
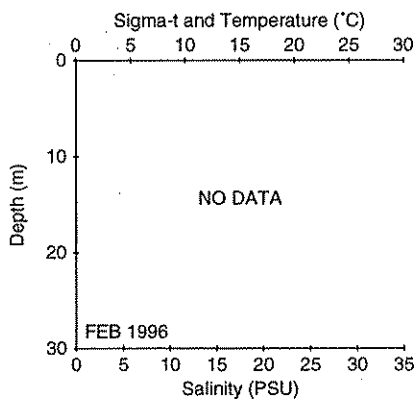
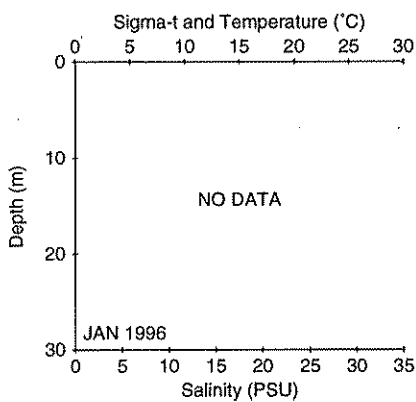
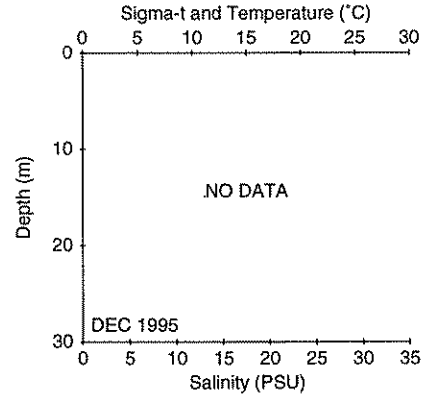
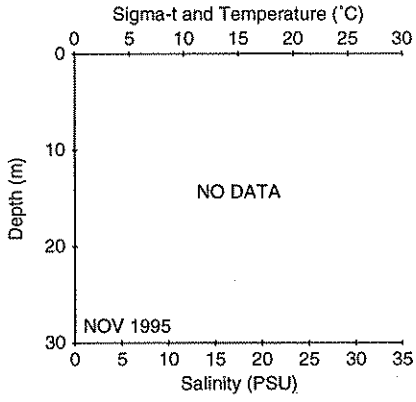
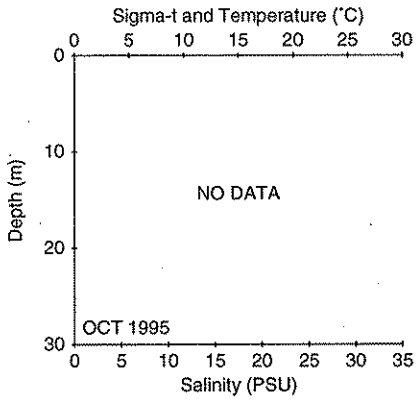
Legend: Temperature = Dotted Line Salinity = Dashed Line Sigma-t = Solid Line

**WPA008 Willapa Bay - Naselle River Mouth**



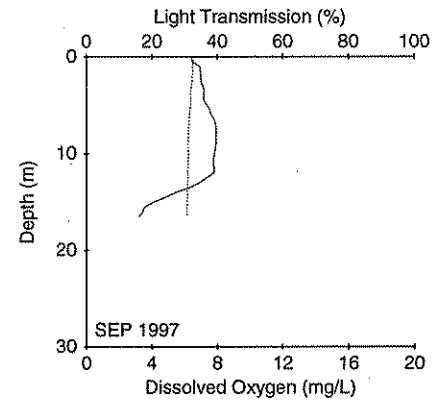
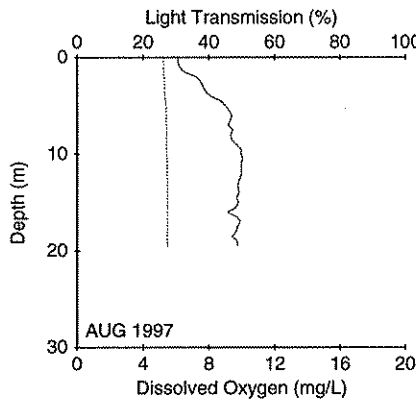
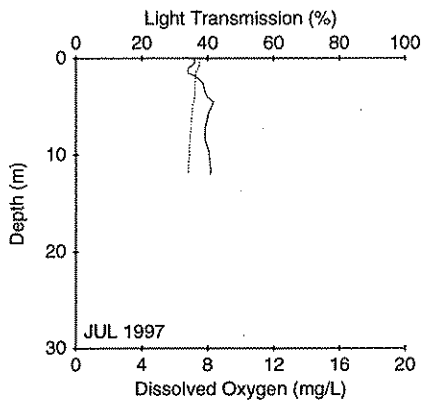
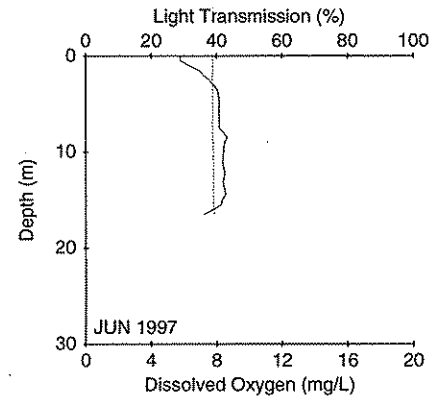
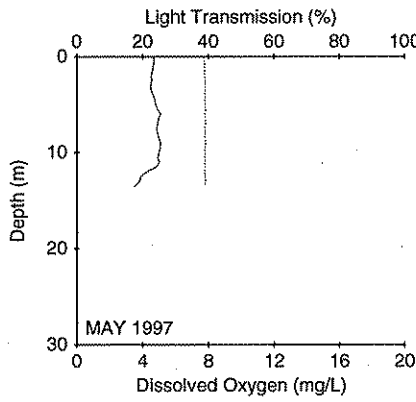
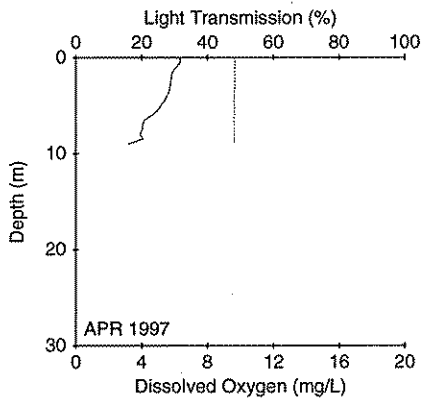
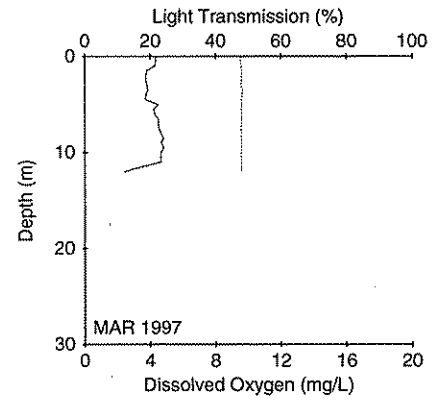
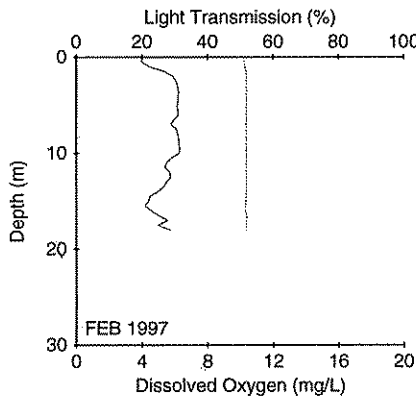
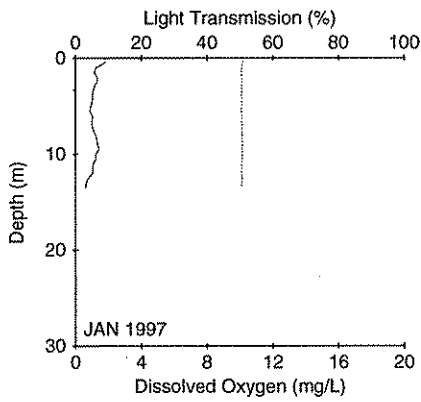
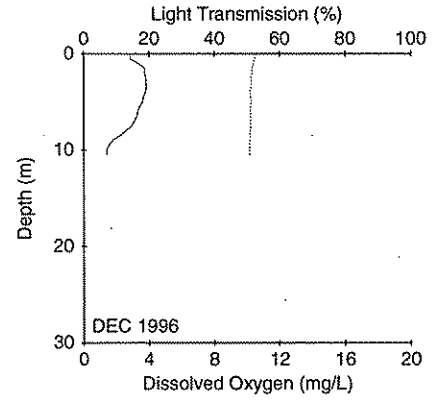
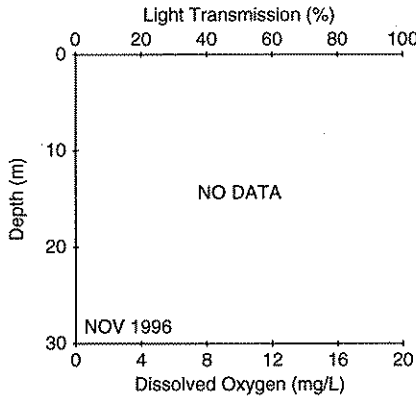
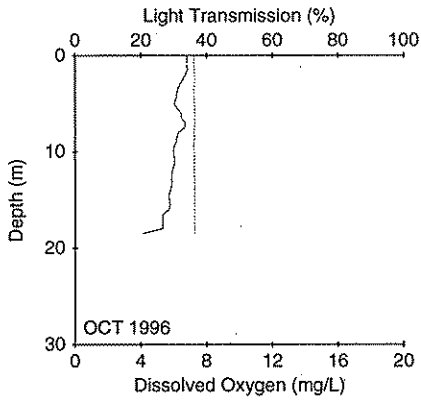
**Legend: Light Transmission = Solid Line Dissolved Oxygen = Dotted Line**

# WPA008 Willapa Bay - Naselle River Mouth



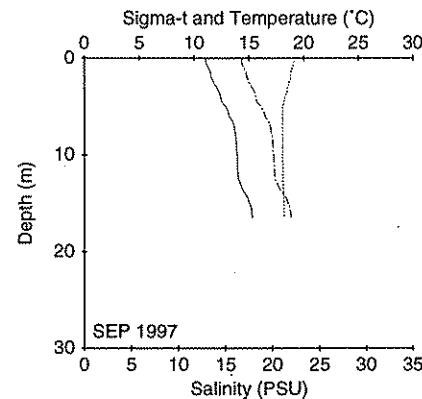
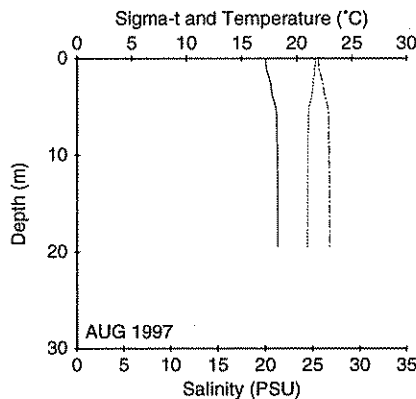
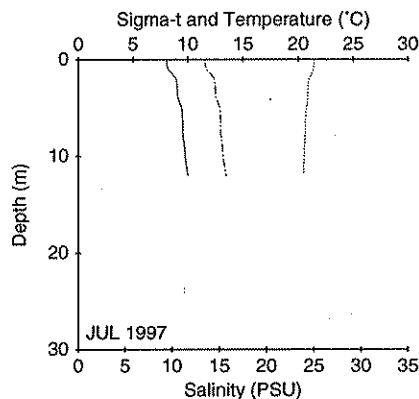
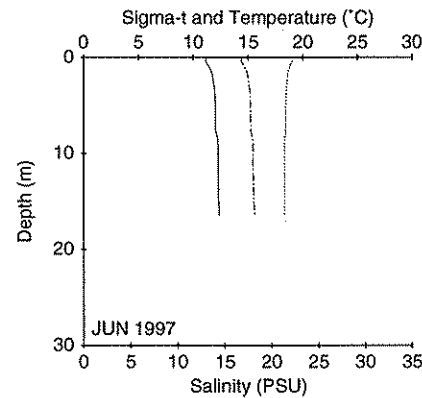
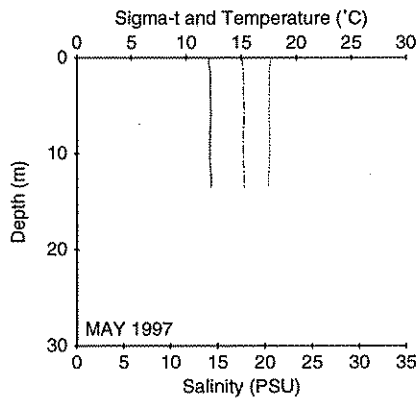
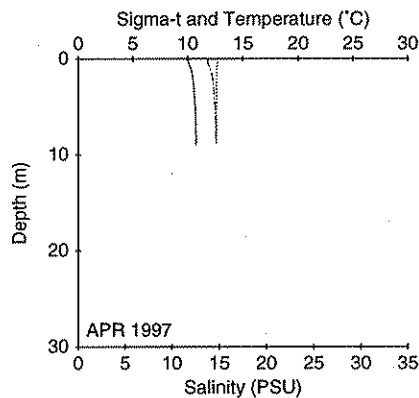
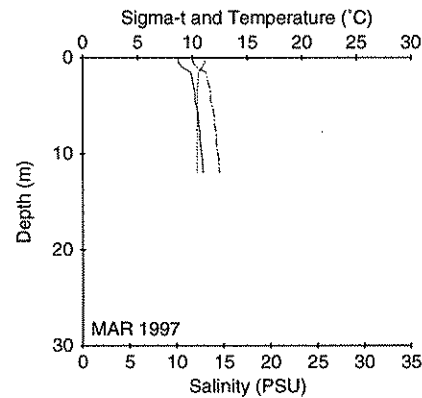
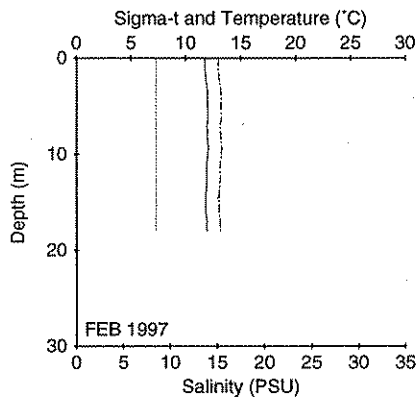
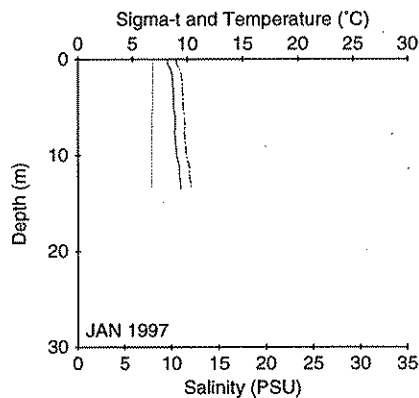
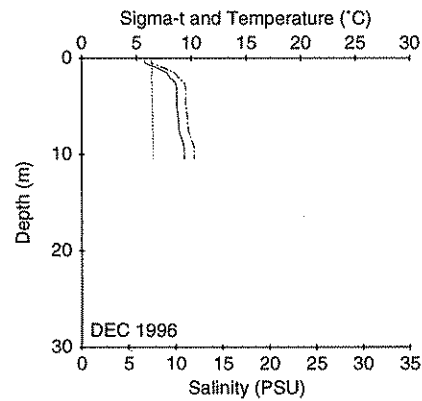
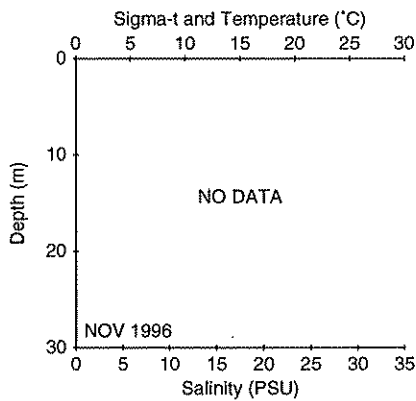
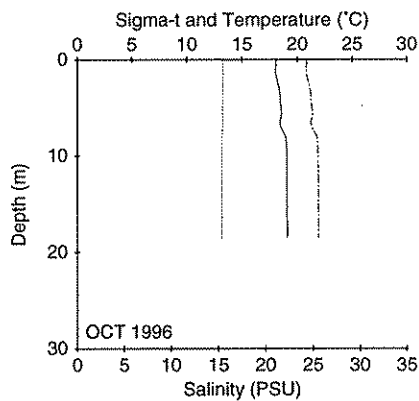
**Legend: Temperature = Dotted Line Salinity = Dashed Line Sigma-t = Solid Line**

**WPA008 Willapa Bay - Naselle River Mouth**



**Legend: Light Transmission = Solid Line Dissolved Oxygen = Dotted Line**

**WPA008 Willapa Bay - Naselle River Mouth**



**Legend: Temperature = Dotted Line Salinity = Dashed Line Sigma-t = Solid Line**